


**Division - Gorumara Wild Life
Year -1st Year 2018 (CAMPA)**

Year	Zone	Circle	Division	Scheme	Range	Beat	Location	Spacing	Area (HA)	S% 1st Yr			GPS Reading		Ht. (cm)	BHIG	Date of Survey	W.C.	Score
										Sal	Misc	Over All	Latitude	Longitude					
2018	NB	WildLife North	Gorumara W/L	CAMPA	Garumar North	Murti	Kakurjhara -2	1mt × 1mt	10		90	90	26°50'24.4"	88°51'38.6"	129	0	19.12.18	Grass Fodder	78
2014	NB	WildLife North	Gorumara W/L	CAMPA	Garumara North	Khunia	Tandu	1mt × 1mt	30		0	0	26°49'23.3"	88°53'14.9"	0	0	18.12.18	Grass Fodder	0
2011	NB	WildLife North	Gorumara W/L	CAMPA	Garumara North	Khunia	Tandu-3	2.5m × 2.5m	10		8	8	26°48'29.2"	88°53'24.5"	714	33	18.12.18	Tree Fodder	37
2011	NB	WildLife North	Gorumara W/L	CAMPA	Garumara North	Khunia	Tandu-3	4mt × 4mt	5		32	32	26°48'42.8"	88°53'33.1"	342	10	18.12.18	CSS Bamboo	25
2011	NB	WildLife North	Gorumara W/L	CAMPA	Garumara North	Khunia	Tandu-3	1mt × 1mt	15		0	0	26°48'47.0"	88°53'19.9"	0		18.12.18	Grass Fodder	5
2006	NB	WildLife North	Gorumara W/L	CAMPA	Garumara South	Budhram	Ramsai Ext.	1mt × 1mt	50		57	57	26°44'34.3"	88°51'03.5"	203	0	21.12.18	Grass Fodder	36
2007	NB	WildLife North	Gorumara W/L	CAMPA	Garumara South	Budhram	Ramsai Ext.	1mt × 1mt	35		55	55	26°45'05.1"	88°51'19.7"	282	0	24.12.18	Grass Fodder	29
2007	NB	WildLife North	Gorumara W/L	CAMPA	Garumara South	Budhram	Ramsai Ext.	1mt × 1mt	15		64	64	26°45'00.7"	88°50'55.7"	355	0	25.12.18	Grass Fodder	42
2009	NB	WildLife North	Gorumara W/L	CAMPA	Garumara South	Budhram	Ramsai Ext.	1mt × 1mt	2.43		50	50	26°45'03.9"	88°51'15.2"	245	0	25.12.18	Grass Fodder	25
2007	NB	WildLife North	Gorumara W/L	CAMPA	Garumara South	Garumara	TanduBamandanga Ext.	2.5m × 2.5m	40		29	29	26°46'29.5"	88°52'49.3"	554	26	26.12.18	Tree Fodder	37
2006	NB	WildLife North	Gorumara W/L	CAMPA	Garumara South	Garumara	TanduBamandanga Ext.	2.5m × 2.5m	10		43	43	26°46'25.9"	88°52'10.9"	620	30	26.12.18	Tree Fodder	44
2008	NB	WildLife North	Gorumara W/L	CAMPA	Garumara South	Garumara	TanduBamandanga Ext.	4mt × 4mt	20		26	26	26°46'42.0"	88°53'04.2"	198	5	27.12.18	CSS Bamboo	14
2006	NB	WildLife North	Gorumara W/L	CAMPA	Garumara South	Garumara	TanduBamandanga Ext.	4mt × 4mt	25		28	28	26°46'16.3"	88°52'55.9"	271	4	27.12.18	CSS Bamboo	22
2007	NB	WildLife North	Gorumara W/L	CAMPA	Garumara South	Garumara	TanduBamandanga Ext.	1mt × 1mt	50		44	44	26°46'58.0"	88°51'55.6"	291	0	10.01.19	Grass Fodder	19
2006	NB	WildLife North	Gorumara W/L	CAMPA	Garumara South	Garumara	TanduBamandanga Ext.	1mt × 1mt	50		65	65	26°47'11.7"	88°51'33.3"	224	0	11.01.19	Grass Fodder	35
2008	NB	WildLife North	Gorumara W/L	CAMPA	Garumara South	Garumara	TanduBamandanga Ext.	1mt × 1mt	30		46	46	26°45'37.6"	88°51'29.6"	301	0	12.01.19	Grass Fodder	27
G.Total:-									397.43										



 Divisional Forest Officer
 Monitoring (North) Division

**Division - Buxa Tiger Reserve(East)
Year -1st Year 2018 (CAMPA)**

Year	Zone	Circle	Division	Scheme	Range	Beat	Location	Spacing	Area (HA)	S% 1st Yr			GPS Reading		Ht. (cm)	BHG	Date of Survey	W.C.	Score
										Sal	Misc	Over All	Latitude	Longitude					
2018	NB	BTR Circle	BTR (East)	CAMPA	South Rydak	SRD	Dhawla-2	2mt x 2mt	12		95	95	26°34'21.5"	89°43'08.0"	95	0	01.12.18	Misc	90
2017	NB	BTR Circle	BTR (East)	CAMPA	South Rydak	Marakata	Marakata-1	1mt x 1mt	10		90	90	26°35'35.0"	89°46'10.8"	135	0	01.12.18	Fooder	85
2017	NB	BTR Circle	BTR (East)	CAMPA	South Rydak	SRD	SRD-4	1mt x 1mt	10		96	96	26°33'46.0"	89°43'37.3"	210	0	01.12.18	Fooder	89
G.Total:-									32										

**Division - Buxa Tiger Reserve(West)
Year -1st Year 2018 (CAMPA)**

Year	Zone	Circle	Division	Scheme	Range	Beat	Location	Spacing	Area (HA)	S% 1st Yr			GPS Reading		Ht. (cm)	BHG	Date of Survey	W.C.	Score
										Sal	Misc	Over All	Latitude	Longitude					
2017	NB	BTR Circle	BTR (West)	CAMPA	West Damanpur	East Garam	DPO-6	2mt x 2mt	23.5		89	89	26°34'02.8"	89°30'45.9"	94	0	10.11.18	Misc	77
2017	NB	BTR Circle	BTR (West)	CAMPA	West Damanpur	West Garam	Poro-8	2mt x 2mt	23		90	90	26°34'54.6"	89°29'31.1"	125	0	08.11.18	Misc	86
G.Total:-									46.5										


Divisional Forest Officer
Monitoring (North) Division

**Division - Darjeeling Forest
Year -1st Year 2018 (CAMPA)**

Year	Zone	Circle	Division	Scheme	Range	Beat	Location	Spacing	Area (Ha)	S% Ist Yr			GPS Reading		Ht. (cm)	BHG	Date of Survey	W.C.	Score
										Sal	Misc	Over All	Latitude	Longitude					
2004	NB	Hill Circle	Darjeeling	Campa	GhoomSimana	SukhiaPokhri	Pulungdung-2	2.5m x 2.5m	7		75	75	27°25'15.78"	88°15'24.65"	827	28	19.11.18	Misc	69
2004	NB	Hill Circle	Darjeeling	Campa	GhoomSimana	SukhiaPokhri	Pulungdung-2	2.5m x 2.5m	1		70	70	26°59'26.7"	88°10'03.8"	825	30	19.11.18	Misc	69
2004	NB	Hill Circle	Darjeeling	Campa	GhoomSimana	SukhiaPokhri	Pulungdung-1	2.5m x 2.5m	4		74	74	26°58'42.7"	88°11'01.3"	822	30	19.11.18	Misc	69
2004	NB	Hill Circle	Darjeeling	Campa	GhoomSimana	SukhiaPokhri	Gurasedara-4	2.5m x 2.5m	20		66	66	27°00'14.2"	88°10'12.7"	828	30	15.11.18	Misc	69
2004	NB	Hill Circle	Darjeeling	Campa	GhoomSimana	SukhiaPokhri	Jorepokhri-1	2.5m x 2.5m	5		77	77	27°52'15.18"	88°35'18.15"	827	28	23.11.18	Misc	85
2004	NB	Hill Circle	Darjeeling	Campa	GhoomSimana	SukhiaPokhri	Jorepokhri-3	2.5m x 2.5m	5		78	78	27°52'10.11"	88°34'08.14"	826	28	23.11.18	Misc	85
2004	NB	Hill Circle	Darjeeling	Campa	GhoomSimana	SukhiaPokhri	Parmaiguri-1	2.5m x 2.5m	9		79	79	27°52'72.11"	88°55'21.12"	826	29	19.11.18	Misc	85
2004	NB	Hill Circle	Darjeeling	Campa	GhoomSimana	SukhiaPokhri	Jorepokhri-4	2.5m x 2.5m	25		68	68	27°52'15.9"	88°53'18.1"	826	31	24.11.18	Misc	71
2004	NB	Hill Circle	Darjeeling	Campa	GhoomSimana	Lepchajagat	Tamsang-3	2.5m x 2.5m	29		80	80	27°01'09.2"	88°11'09.1"	812	29	14.11.18	Misc	85
2004	NB	Hill Circle	Darjeeling	Campa	GhoomSimana	Lepchajagat	Balasan-1	2.5m x 2.5m	10		75	75	26°17'72.11"	88°18'52.12"	827	28	17.11.18	Misc	69
2004	NB	Hill Circle	Darjeeling	Campa	GhoomSimana	SukhiaPokhri	Sukhiapokhri-5	2.5m x 2.5m	8		58	58	27°15'27.12"	88°18'10.2"	828	33	22.11.18	Misc	61
1998	NB	Hill Circle	Darjeeling	Campa	GhoomSimana	SukhiaPokhri	Pulungdung-2	2.5m x 2.5m	7.56		57	57	27°54'20.9"	88°09'14.9"	835	33	12.11.18	Misc	61
2004	NB	Hill Circle	Darjeeling	Campa	GhoomSimana	SukhiaPokhri	Sukhiapokhri-1	2.5m x 2.5m	2		80	80	27°15'18.11"	88°18'11.17"	825	32	22.11.18	Misc	87
2016	NB	Hill Circle	Darjeeling	Campa	GhoomSimana	Pokhriabong	Pokhriabong-4	2.5m x 2.5m	19		63	63	26°57'55.0"	88°09'49.0"	273	0	13.11.18	Misc	46
2016	NB	Hill Circle	Darjeeling	Campa	GhoomSimana	Pokhriabong	Pokhriabong-4	2.5m x 2.5m	1.84		75	75	27°51'15.7"	88°52'18.8"	226	0	13.11.18	Misc	52
2004	NB	Hill Circle	Darjeeling	Campa	GhoomSimana	Lepchajagat	Dungdungia-1	2.5m x 2.5m	15		79	79	27°01'10.5"	88°11'35.1"	821	31	18.11.18	Misc	87
2004	NB	Hill Circle	Darjeeling	Campa	Darjeeling	GhoomBhanjan	Bhanjanj-1	2.5m x 2.5m	10		55	55	27°00'07.8"	88°13'13.6"	767	27	20.11.18	Misc	49
2004	NB	Hill Circle	Darjeeling	Campa	Dhodrey	Selimbong	Selimbong-3	2.5m x 2.5m	5		73	73	27°04'639"	88°06'328"	839	33	19.12.18	Misc	71

2004	NB	Hill Circle	Darjeeling	Campa	Dhodrey	Selimbong	Selimbong-1	2.5m x 2.5m	5		74	74	27°05'281"	88°07'214"	839	32	14.12.18	Misc	71
2004	NB	Hill Circle	Darjeeling	Campa	Rimbik	N.Rimbik	N.Rimbik	2.5m x 2.5m	13		86	86	27°07'19.4"	88°05'17.8"	840	32	18.12.18	Misc	87
2004	NB	Hill Circle	Darjeeling	Campa	Dhodrey	Selimbong	KB-1&SB-4	2.5m x 2.5m	10		78	78	27°03'50.5"	88°07'18.0"	840	33	19.12.18	Misc	87
2004	NB	Hill Circle	Darjeeling	Campa	Darjeeling	GhoomBhanjan	Durbin-2	2.5m x 2.5m	10		83	83	27°00'02.9"	88°13'15.4"	803	32	17.12.18	Misc	87
2004	NB	Hill Circle	Darjeeling	Campa	Darjeeling	GhoomBhanjan	Durbin-3	2.5m x 2.5m	10		61	61	27°00'10.8"	88°13'06.4"	814	33	11.11.18	Misc	61
1998	NB	Hill Circle	Darjeeling	Campa	Darjeeling	GhoomBhanjan	Bhanjyanj-3	2.5m x 2.5m	9.5		80	80	27°00'28.7"	88°13'51.0"	839	33	12.11.18	Misc	87
1998	NB	Hill Circle	Darjeeling	Campa	Darjeeling	GhoomBhanjan	Ghoom-1	2.5m x 2.5m	7.56		66	66	27°01'14.2"	88°12'45.0"	838	33	12.11.18	Misc	71
2011	NB	Hill Circle	Darjeeling	Campa	TeestaVally	Peshok	Mangwa-1	2.5m x 2.5m	3.2918		72	72	27°10'30.21"	88°27'19.5"	605	22	17.12.18	Misc	67
2011	NB	Hill Circle	Darjeeling	Campa	TeestaVally	Peshok	Mangwa-1	2.5m x 2.5m	3.4139		78	78	27°03'41.2"	88°25'03.1"	639	23	17.12.18	Misc	83
2004	NB	Hill Circle	Darjeeling	Campa	Tonglu	Maneybhanjan	Manebhangang-3	2.5m x 2.5m	5		80	80	26°59'363"	88°07'668"	796	29	20.12.18	Misc	85
2004	NB	Hill Circle	Darjeeling	Campa	Tonglu	Batasi	Batasi-5	2.5m x 2.5m	8		82	82	27°01'481"	88°00'795"	800	28	21.12.18	Misc	85
2004	NB	Hill Circle	Darjeeling	Campa	Tonglu	Batasi	Batasi-4&5	2.5m x 2.5m	2		82	82	27°01'481"	88°06'795"	784	28	21.12.18	Misc	85
2004	NB	Hill Circle	Darjeeling	Campa	Tonglu	Relling	Relling-4	2.5m x 2.5m	10		86	86	27°03'05.0"	88°07'08.6"	790	30	22.12.18	Misc	85
2011	NB	Hill Circle	Darjeeling	Campa	Darjeeling	Chataidhora	Puboong-2	2.5m x 2.5m	9.723		65	65	27°00'01.2"	88°12'08.6"	660	22	20.11.18	Misc	57
2016	NB	Hill Circle	Darjeeling	Campa	Ghoomsimana	SukhiaPokhri	Pulungdung-2	2.5m x 2.5m	0.04		52	52	26°58'54.9"	88°09'14.9"	215	0	16.11.18	Misc	33


2011	NB	Hill Circle	Darjeeling	Campa	TeestaVally	Peshok	Peshok-1	2.5m x 2.5m	3.43		72	72	27°00'30.2"	88°26'19.2"	737	24	16.12.18	Misc	67
2004	NB	Hill Circle	Darjeeling	Campa	Ghoosimana	Pugriabong	Pugriabong-2&4	2.5m x 2.5m	10		65	65	26°58'26.5"	88°09'35.7"	811	26	13.11.18	Misc	57
2011	NB	Hill Circle	Darjeeling	Campa	Ghoosimana	Lapchajagat	Dungdungi-2	2.5m x 2.5m	5		78	78	27°01'00.5"	88°11'38.1"	672	22	17.12.18	Misc	83
2011	NB	Hill Circle	Darjeeling	Campa	Ghoosimana	Lapchajagat	Lepchajagat 1&2	2.5m x 2.5m	15		77	77	27°00'23.6"	88°11'46.5"	714	21	16.11.18	Misc	83
G.Total:-									323.3587										

**Division - Darjeeling (T)
Year -1st Year 2018 (CAMPA)**

Year	Zone	Circle	Division	Scheme	Range	Beat	Location	Spacing	Area (HA)	S% 1st Yr			GPS Reading		Ht. (cm)	BHG	Date of Survey	W.C.	Score
										Sal	Misc	Over All	Latitude	Longitude					
2011	NB	Hill Circle	Darjeeling (T)	Campa	Panighata T	Darjeeling HQ	Richningtong	2.5m x 2.5m	0.15		50	50	26°57'32.1"	88°17'14.0"	504	18	24.12.18	Misc	45
2011	NB	Hill Circle	Darjeeling (T)	Campa	Panighata T	Panighata HQ	Putong	2.5m x 2.5m	12.38		67	67	26°49'215"	88°14'355"	800	30	24.12.18	Misc	69
2011	NB	Hill Circle	Darjeeling (T)	Campa	Kurseong T	Kurseong HQ	Rohini-1	2.5m x 2.5m	8		54	54	26°50'20.4"	88°17'42.8"	828	33	23.12.18	Misc	51
G.Total:-									20.53										

**Division - Kalimpong (Corp)
Year -1st Year 2018 (CAMPA)**

Year	Zone	Circle	Division	Scheme	Range	Beat	Location	Spacing	Area (HA)	S% 1st Yr			GPS Reading		Ht. (cm)	BHG	Date of Survey	W.C.	Score
										Sal	Misc	Over All	Latitude	Longitude					
2005	NB	Hill Circle	Kalimpongc corp	Campa	Kalimpong	Nazok	Sunurkasmal	2.5m x 2.5m	20		45	45	26°58'45.9"	88°28'21.5"	829	30	14.12.18	Misc	39
2005	NB	Hill Circle	Kalimpongc corp	Campa	Lolegoan	Pembling	Samthar	2.5m x 2.5m	72.89		83	83	26°59'02.3"	88°29'40.9"	885	33	15.12.18	Misc	87
G.Total:-									92.89										


 Divisional Forest Officer
 Monitoring (North) Division

**Division - Kurseong Forest
Year -1st Year 2018 (CAMPA)**

Year	Zone	Circle	Division	Scheme	Range	Beat	Location	Spacing	Area (HA)	S% 1st Yr			GPS Reading		Ht. (cm)	BHG	Date of Survey	W.C.	Score	
										Sal	Misc	Over All	Latitude	Longitude						
2012	NB	Hill Circle	Kurseong	Campa	Bagdogra	Bagdogra	Lalfa	2mt x 2mt	23	31	31	31	26°42'52.5"	88°16'28.2"	411	18	15.01.19	Misc	34	
2012	NB	Hill Circle	Kurseong	Campa	Bagdogra	Bengdubi	Lalfa	2mt x 2mt	22.662	36	36	36	26°42'55.9"	88°16'28.8"	403	17	17.01.19	Misc	30	
							G.Total:-		45.662											

**Division - Baikunthapur Forest
Year -1st Year 2018 (CAMPA)**

Year	Zone	Circle	Division	Scheme	Range	Beat	Location	Spacing	Area (HA)	S% 1st Yr			GPS Reading		Ht. (cm)	BHG	Date of Survey	W.C.	Score	
										Sal	Misc	Over All	Latitude	Longitude						
2011	NB	Northern Circle	Baikunthapur	Campa	Ambari	Lalitabari	Mantadari-3	2mt x 2mt	0.015	0	0	0	26°42'31.5"	88°32'56.4"	0	0	15.01.19	Misc	0	
							G.Total:-		0.015											


 Divisional Forest Officer
 Monitoring (North) Division