

**DR. JAIPAL SINGH, IFS**  
Addl. Principal Chief Conservator of  
Forests (Land)  
Gujarat State, Gandhinagar.



Office of the  
Principal Chief Conservator of Forests  
Block No.:A/3, Aranya Bhavan,  
Near "CH"- 3 Circle,  
Opp. St. Xavier's High School,  
Sector-10/A, Gandhinagar

No. FCA/31/A/ 79 /2020-21

Dt. 9/06/2020

**To**

The Chief Executive Officer,  
National Compensatory Afforestation Fund management and Planning  
Authority (CAMPA)  
Indira Paryavaran Bhawan  
Aliganj, Jorbagh Road  
New Delhi- 110003


**Sub:-** Annual Plan of Operation for the Year 2020-21 - Gujarat State CAMPA.

Sir,

This is regarding the submission of APO for Gujarat State CAMPA for 2020-21. In this regard, the following documents are submitted herewith for kind consideration and approval of National CAMPA Authority :

1. APO of Gujarat State for 2020-21 in Part-I -IV
2. Approval of State Level Steering Committee of State CAMPA
3. Minutes of the Meeting of State Level Executive Committee
4. Form-6- Annual Budget Proposal of State Authority for Financial Year 2020-21
5. Approval of CAMPA allocation in State Budget

It is requested for approval of the above APO by the Executive Committee of National CAMPA at the earliest.

  
(Dr. Jaipal Singh)  
Additional Principal Chief  
Conservator of Forests (Land) and  
CEO, Gujarat State CAMPA

## PART-I

### a. Brief description of the forests and forestry sector in the State

Gujarat State is a forest deficit State. According to State of Forest Report (2009), Gujarat has only 11.04 % of its geographical area declared as forest, which is much below the national average. Forest and tree cover is in the extent of 11.74 % (7.48 % Forest cover and 4.26% tree cover outside forest-TOF) of its geographical area. The unique features of the state are the climatic and geomorphologic conditions viz. the largest coastline in the country, the saline deserts of Rann, grasslands and wetlands. These factors have bestowed the state with the diversity of flora and fauna. The majestic Asiatic lion and wild ass have their last resorts of the world in Gujarat. The faunal biodiversity consists of 14 % fishes, 18% reptiles, 37 % avifauna and 25 % of the mammal species diversity of the country. Gujarat has total geographical area of 196024 Sq. Km. Out of which, 18961.69 Sq. Km. (9.67 %) is declared forest area. State has wide variations in Geophysical and Eco-climatic conditions ranging from hot saline deserts to humid hilly tracts and from coast to high hills, which has resulted in to formation of various types of forest.

### Brief Overview of Forestry Scenario

The unique features of the State of Gujarat are the climatic and geomorphologic conditions such as the largest coastline in the country, the saline deserts of Rann, grasslands, wetlands etc. These factors have bestowed the State with rich floral and faunal diversity. The Asiatic lion and Wild Ass have their last reserve in the forests of Gir and the Little Rann of Kachchh respectively in Gujarat. As per Champion & Seth Classification of Forest Types (1968), the forests in Gujarat belongs to four Type Groups which are further divided into 25 Forest Types. Recorded Forest Area (RFA) in the state is 21,647 sq km of which 14,373 sq km is Reserved Forest, 2,886 sq km of Protected Forest and 4,388 sq km of Unclassed Forests. In Gujarat, during the period 1st January 2015 to 5th February 2019, a total of 2,009.30 hectares of forest land was diverted for non-forestry purposes under the Forest Conservation Act, 1980 (MoEF & CC, 2019). As per the information received from the state during the last two years a total of 75,672 ha of plantations were raised in the State. Four National Parks, 23 Wildlife Sanctuaries and one Conservation Reserve constitute the Protected Area network of the State covering 8.83% of its geographical area. 11.8.2.1 Forest Cover inside and outside Recorded Forest Area (or Green Wash) The State has reported extent of recorded forest area (RFA) 21,647 sq km which is 11.03% of its geographical area. The reserved, protected and unclassified forests are 66.39%, 13.33% and 20.28% of the recorded forest area in the State respectively. However, as the digitized boundary of recorded forest area from the State covers 30,354.44 sq km, the analysis of forest cover inside and outside this area is given below. 11.8.2 Forest Cover Based on the interpretation of IRS Resourcesat-2 LISS III satellite data of the period Oct 2017 to Dec 2017, the Forest Cover in the State is 14,857.33 sq km which is 7.57% of the State's geographical area. In terms of forest canopy density classes, the State has 377.90 sq km under Very Dense Forest (VDF), 5,092 sq km under Moderately Dense Forest (MDF) and 9,387.43 sq km under Open Forest (OF). **Forest Cover in the State has increased by 100.33 sq km as compared to the previous assessment reported in ISFR 2017.**

## Forest Cover of Gujarat

Class	Area	% of GA
VDF	377.90	0.19
MDF	5,092.00	2.60
OF	9,387.43	4.78
Total	14,857.33	7.57
Scrub	2,994.11	1.53

## Salient features of India State of Forest Report,2019 w.r.t. Gujarat State

- **There is a net increase of 100 sq km of forest cover in 2019** as compared to 2017. This has been attributed to the plantations and conservation activities. [Total forest cover is 14857 sq km (2019 report) as compared to 14757 sq km in 2017 report].
- There is also an increase of about 800 sq km in scrub forests in the State which forms a vital habitat for several species. [ increase from 2194 sq (2017) km to 2994 sq km.(2019)]
- There is an increase of 37 sq km in mangrove forests in Gujarat State during the last two years [1177 sq. km (2019) from 1140 sq km (2017)]
- There is an increase of about 192 million bamboo culms over the two year period. [Increase from 485 million bamboo culms in 2017 to 677 million bamboo culms in 2019]. Green weight of bamboo has also increased from 6035 thousand tonnes to 8877 thousand tonnes, a net increase of about 2842 thousand tonnes.
- Total growing stock in the State is estimated at 130.91 million cubic meter, as against 166.02 million cubic meter in 2017.
- The total carbon stock is estimated at about 107.24 million tonnes, as against 110.69 million tonnes in 2017.
- Forest cover outside recorded forest area, as a whole, has decreased from 12531 sq km to 11984 sq km, as a whole and tree cover has decreased to 6912 sq km from 8024 sq km, during the above period (decrease of 1112 sq km).

## Forest Types

The occurrence of eight agro-climatic zones in the State reflect the diversity of Ecosystems in the state. The State has vast grasslands and scrub forests in Kachchh, Central Gujarat and Saurashtra regions while coastal ecosystems such as mangroves, coral reefs and sea grasses are located in western parts of the state. Further, saline deserts are located in the north while moist deciduous tropical forests are found in southern areas. The hilly forests are found in eastern parts and Saurashtra regions.

As per the **Champion and Seth Classification system**, out of 16 major forest types found in the country, following four main types of forest ecosystems are found in Gujarat:

## Forest Composition – Ecosystems

- Type 3B Tropical Moist Deciduous Forests
- Type 4B Littoral and Swamp Forests
- Type 5A Tropical Dry Deciduous Forests
- Type 6B Northern Tropical Thorn Forests

**Broad characteristics of above Ecosystems are as follows.**

### **TYPE 3B TROPICAL MOIST DECIDUOUS FORESTS**

As the name suggests, these forests occur in the regions having an annual rainfall of over 1200 mm and are found in the southernmost part of the State in the districts of Surat, Valsad and Dangs. These forests form the main source of commercial timber in the state. Teak, Haldu, Sisam, Khair, Katas, Manvel etc. are the main species of these forests.

### **TYPE 4B LITTORAL AND SWAMP FORESTS**

Mangrove forests are found in the Intertidal areas of the State. These mangrove forests are distributed over 15 districts of the State. These forests are represented by 15 mangrove species and more than 100 mangrove associates. However, more than 85% of the mangrove forests are represented by a single species i.e. *Avicenna marina*.

### **TYPE 5A TROPICAL DRY DECIDUOUS FORESTS**

These forests thrive in the regions having the rainfall between 600 mm to 1200 mm. These forests are found in the central part of the state in the districts of Bharuch, Vadodara, Panchmahals, Sabarkantha and parts of Saurashtra in the districts of Amreli, Junagadh and Jamnagar.

### **TYPE 6B NORTHERN TROPICAL THORN FORESTS**

These types of forests occur in the region with less than 600 mm rainfall. These forests are found in districts of Banaskantha, Rajkot and parts of Bhavnagar, Junagadh and Kachchh. These forests contain sparse and stunted growth of species like *Acacia* and thorn bushes etc.

## **Forest Types & Biodiversity Forest Type Maps**

Forest Types & Biodiversity Forest Type Maps of 2011 have been refined in the recently completed exercise by FSI. Percentage area under different forest types of Gujarat as per the Champion & Seth classification (1968), according to the latest exercise are presented in the following table.

### **Percentage area under different forest types of Gujarat**

Sl.No.	Forest Type	% of Forest cover
1.	3B/C1b Moist Teak Forest	4.50
2.	3B/C1c Slightly Moist Teak 75	3.83
3.	3B/C2 Southern Moist Mixed Deciduous Forest	6.79

4.	4B/TS1 Mangrove Scrub	3.86
5.	4B/TS2 Mangrove Forest	3.37
6.	5A/C1a Very Dry Teak Forest	4.60
7.	5A/C1b Dry Teak Forest	11.77
8.	5A/C3 Southern Dry Mixed Deciduous Forest	12.75
9.	5B/DS1 Dry Deciduous Scrub Forest	5.00
10.	5B/DS4 (Dry Grassland)	1.93
11.	5/E1 Anogeissus Pendula Forest	0.35
12.	5/E2 Boswellia Forest	0.01
13.	5/E3 Babul Forest	0.81
14.	5/E5 Butea Forest	0.52
15.	5/E8c Salvadora - Tamarix Scrub	0.99
16.	5/E9 Dry Bamboo Brake	0.66
17.	5/1S1 Dry Tropical Riverain Forest	0.01
18.	5/2S1 Secondary Dry Deciduous Forest	0.28
19.	5B/C2 Northern Dry Mixed Deciduous Forest	5.28
20.	6A/C1 Southern Thorn Forest	0.38
21.	6B/C1 Desert Thorn Forest.	9.22
22.	6/DS2 Tropical Euphorbia Scrub	4.82
23.	6/E2 Acacia Senegal Forest	5.20
24.	6/E3 Rann Saline Thorn Forest	4.76
25.	6/E4 Salvadora Scrub	0.10
26.	Plantation/TOF	8.21
	<b>Total</b>	<b>100.00</b>

### Biodiversity

Assessment of Biodiversity Findings of the rapid assessment of Biodiversity carried out at the national level for natural forests during September 2018 to May 2019 as part of the forest type mapping exercise is summarized below in table 11.8.10 and table 11.8.11 in respect of Gujarat.

No. of species observed during the rapid assessment

Plant Type	Number of Species
Tree	102
Shrub	37
Herb	73

### Forest Management

Management of forests is carried out through working plan of the forests. Working plans are prepared uniformly all over India as per Working plan code prescribed by Government of India. The state has a separate wing for preparation of working plans for different zones of the state.



In Gujarat, four senior IFS officers (two Chief Conservator of Forests and two Conservator of Forests) are designated for the preparation of working plans. The area of preparation of working plan is divided between three field units. The work of these three field units is guided & coordinated by Addl. Principal Chief Conservator of Forests, Development and Management, Gujarat, Gandhinagar with the help of Chief Conservator of Forests, Working Plan, Gandhinagar.

## **Joint Forest management**

### **Introduction and History**

The decade of 1980s is considered to have brought about a paradigm shift in India's forest policy and legislations. The passing of the Forest Conservation Act in 1980 was followed by a host of measures to unleash a forest conservation movement in India based on local community support. The National Forest Policy of 1988 marked the first effort to set the pace for community participation in forest management. The revised National Forest Policy of 1988 took into consideration the symbiotic relationship between forests and the local indigenous people and their role in protection, regeneration and development of forests. This was the first step in the transition of forestry from being government-managed to now being community-managed. In June 1990, the Government of India issued a circular to give effect to the provisions of the National Forest Policy 1988 in this regard. Thus Joint Forest Management was born. Henceforth 'Participatory Forestry Management' was institutionalized as an integral part of forest governance and management. Under Joint Forest Management (JFM) programme, the forest areas are jointly managed by the local communities along with government (Forest Department) on a care and share basis. The local people help in the development and protection of forests and, in return, they get bamboos, small timbers, and a share in the final harvest of timber in addition to the Non-Timber Forest Products (NTFPs).

Gujarat has had a long tradition of involvement of people in the protection of forests. Joint Forest Management is being implemented in the Gujarat State vide Resolution of Forest & Environment Department, Govt. of Gujarat No FCA-1090-125-V (3) dated 13/3/1991 and Resolution of Forest & Environment Department, Govt. of Gujarat No. FCA-1090-125-K (Part-3) dated 27/6/1994. The first Resolution highlighted the responsibility of the village organization in the protection of forest land from unauthorized encroachment, illicit cutting and grazing. This has had very good results in raising forests and conservation and has been accepted very well by the people. For further extension and consolidation, it was decided vide Resolution of Forest & Environment Department, Govt. of Gujarat No. JFM-1005-191-G dated 17/12/2005 that Joint Forest Management (JFM) would be extended to good forest areas having tree densities above 0.40 in addition to degraded forest areas. Continuous efforts are made to involve more and more people in JFM. As a result of these efforts, as many as 3414 Joint Forest Management Committees (JFMCs) are registered in the State covering an area of 458303.20 ha. The Division wise details about JFMCs are at Table-20.

### **Dependence of Locals on Forest Areas**

The forests and trees outside forests in India support rich bio-diversity, provide a wide array of goods and ecosystem services, and support millions of forest-dependent people. Forest products contribute 20-40% of total household income in forested areas, with poorer households

being more dependent on forest resources such as fuel wood, fodder and other non-timber forest products (NTFPs). Although the overall forest cover in India has remained stable over the past twenty years, approximately 40% of the forests have been and continue to be degraded by unsustainable extraction and population pressures.

### **Legal Framework: FDA and JFMC**

National Afforestation Programme (NAP) is a major forestry scheme of the Government of India in which afforestation and related activities are intended to be implemented through public participation having joint forest management and eco-development committees. This scheme is being implemented by the National Afforestation and Eco Development Board (NAEB), Ministry of Environment and Forests, Government of India. This is a 100% centrally sponsored scheme (CSS) and started in the 10th Five Year Plan with a two-tier institutional structure i.e. Forest Development Agency (FDA) and Joint Forest Management Committee (JFMC) or Eco-Development Committee (EDC). The village is reckoned as a unit of planning and implementation

and all activities under the programme are conceptualized at the village level. The procedural details about functioning of JFMCs is as below:

- The registration of Joint Forest Committees is carried out under Society Registration Act 1860 and/ Mumbai Sarvjanic Trust Adhinium 1950.
- These JFMCs prepare the micro plan of the area which is certified by the Working Plan.

### **Fire Prone Forest Areas**

Geographical area under different classes of forest fire proneness are given in the following table.

#### **Forest Fire Prone Classes (in sq km)**

<b>S. No.</b>	<b>Forest Fire Prone Classes</b>	<b>Geographical Area</b>	<b>% of Total forest cover</b>
1.	Extremely fire prone	68.41	0.25
2.	Very highly fire prone	390.01	2.69
3.	Highly fire prone	521.59	3.45
4.	Moderately fire prone	1,443.32	8.43
5.	Less fire prone	68,028.78	85.18
	<b>Total</b>	<b>70,452.11</b>	<b>100.00</b>

(b.&c) **Compensatory afforestation, other forestry related schemes (physical and financial) including catchment area treatment, wildlife management and community development works and activities carried out therein in the State in the last five years from the State fund in tabular form**

**The Financial outlay in the Annual Development Plan of Gujarat State, following is the status of allocation and expenditure:**

<b>Rs in crore</b>			
<b>S.No.</b>	<b>Year</b>	<b>Grant release</b>	<b>Expenditure</b>
1	2019-20	1374.60	1293.74.
2	2018-19	1253.56	1237.38
3	2017-18	1160.78	1151.94
4	2016-17	792.99	788.65
5	2015-16	743.15	737.74

Following are the major schemes in operation for the development of forests and wild life:

**Wildlife Management:**

- Development of Wild Life Sanctuaries and National Parks
- Conservation of Asiatic Lion
- Integrated development of wild life habitat
- Biodiversity conservation and Rural Livelihood Improvement
- Gujarat State Biotechnology and DNA Banking
- Asiatic Lion Landscape management
- Conservation of Great Indian Bustard
- Land Scape management for Sloth Bear
- Translocation of animals
- Development of Kutch Biosphere Reserve
- Wetland development

**Forest Development and Management :**

- Protection of Forests
- Grass Development
- Special area development
- Building maintenance
- Integrated Forestry Development Programme
- JBIC Assisted Integrated Forestry Development Programme
- Joint Forest management
- Mangrove plantation
- Management of Timber Depots
- Forest fire mitigation

**Social Forestry**

- Agro Forestry
- National Bamboo Mission
- Farm Forestry
- Research and Development



An abstract of physical targets and achievements for the last five years is as given below:

Year	Target (Ha)	Achievement (Ha)
2019--20	71125.73	78302.05
2018-19	73408.00	74625.70
2017-18	51233.00	53416.00
2016-17	68885.00	73150.00
2015-16	57086.00	57285.00

(d and e). Year wise total forest area diverted and Year wise total compensatory afforestation carried out in the State since 1980

Year	Area Diverted (Ha)	CA to be taken (Ha)	CA Completed (Ha)
<b>FCA Proposals</b>			
1981	21	0	0
1982	1261	979	1
1983	82	83	57
1984	102	161	88
1985	13	3	1
1986	63	51	46
1987	3089	3584	2497
1988	64	62	50
1989	130	187	177
1990	325	75	72
1991	178	291	260
1992	243	205	124
1993	2444	2469	2198
1994	1571	56	72
1995	687	233	204
1996	6489	13485	12560
1997	962	789	518
1998	574	234	66
1999	619	611	545
2000	1120	820	453
2001	2245	1088	541
2002	1005	2799	2602
2003	1188	1093	316
2004	1647	174	32
2005	1603	1422	49
2006	356	88	5
	28081	31042	23534

<b>Against Regularization of Encroachments in tribal areas</b>			
	10900.47	10900.47	10901
	21082.33	29770	29770
<b>Total</b>	<b>31982.8</b>	<b>40670.47</b>	<b>40671</b>
<b>FCA Proposals</b>			
2006-07	376.52	1756	1756
2007-08	535.35	900	900
2008-09	615.5	630	16
2009-10	2842.31	2842	85
2010-11	804.94	804.92	3468
2011-12	482.62	482.62	1435
2012-13	1002.26	1002.26	2900
2013-14	337.57	337.57	1961
2014-15	719.06	1355.72	1777
2015-16	436.83	801.3	2048
2016-17	431.48	671.09	1183
2017-18	257.71	449.34	847
2018-19	1176.98	1262.79	746
2019-20	1488.80	2345.60	1922.42
<b>Total</b>	<b>11507.13</b>	<b>15640.60</b>	<b>21044.42</b>

#### **ABSTRACT**

<b>Particulars</b>	<b>Area Diverted (Ha)</b>	<b>CA to be taken (Ha)</b>	<b>CA done (Ha)</b>
FAC Cases from 1980-2006	28081	31042	23534
Regularization of Cultivations	31982.8	40670.47	40671
FCA Cases from 2006-till date	11507.13	15640.60	21044.42
<b>TOTAL</b>	<b>71570.93</b>	<b>87353.07</b>	<b>85249.42</b>

**(f). Brief description and abstract of the monitoring work done by the Monitoring and Evaluation wing of the State Forest Department**

Following practice are being followed pursuant to Standing Order no. 8 dated 02/02/2019, issued by the Principal Chief Conservator of Forests, Gujarat in respect of monitoring and evaluation different activities by monitoring and evaluation wing of Gujarat Forest Department .

S.No	Activity	Cadre wise monitoring percentage of activities				Head Office
		Range Forest Officer	Assistant Conservator of Forests	Deputy Conservator of Forests	Chief Conservator of Forests/ Conservator of Forests	
1	Advance work	100%	-	-	5%	5%
2	Nursery	100%	20%	3%	At least one nursery of a Division	5%
3	Current Year Plantation	100%	10%	3%	At least one plantation of a Division	5%
4	One year old plantation	100%	5%	3%	At least one plantation of a Division	5%
5	Two year old plantation	100%	3%	1%	At least one plantation of a Division	2%
6	Three year old plantation	100%	3%	1%	At least one plantation of a Division	2%
7	4 year old plantation	20%	3%	3%	At least one plantation of a Division	2%
8	4 year old plantation	20%	3%	3%	At least one plantation of a Division	2%
9	Construction works, Check dam, buildings etc.	100%	20%	5%	At least one plantation of a Division	5%

The monitoring wing takes up the monitoring works by random selection of works. Timelines have also been decided for taking up the monitoring of different activities. Plantation registers are also maintained for each plantation, wherein survival parameters are also maintained and updated.

**(g). Brief description and abstract of the monitoring work done by the independent monitor (Third Party Monitoring) in the State**

As per the guidelines of CAMPA issued by Ministry of Environment and Forests , Government of India, dated 2/7/2009 " Third Party Monitoring of CAMPA works is conducted by independent monitoring agency, decided based on e-tendering . The monitoring agency is taking up monitoring of 5% of plantations, based on the random sample selection.

## Part-II:

**Activities to be undertaken for compensatory afforestation, additional compensatory afforestation, penal compensatory afforestation, catchment area treatment plan and for any other site specific scheme may be used as per site-specific schemes submitted by the State along with the approved proposals for diversion of forest land under the Forest (Conservation) Act, 1980 (69 of 1980) referred to in clause (a) of section 6 of the Act:**

- (a) District/ forest division wise details of new compensatory afforestation, catchment area treatment plan works, wildlife management activities to be done as per the conditions imposed under forest clearance granted by the Central Government under the Forest (Conservation) Act, 1980.

The mandatory Compensatory Afforestation activities to be taken up as per the conditions imposed under forest clearances granted by the Government of India under the Forest (Conservation) Act, 1980 to be taken up during 2020-21 is attached at p-17-30.

- (b) Details of maintenance works in physical and financial terms proposed to be undertaken in the current financial year in the case of compensatory afforestation work, catchment area treatment plan works, wildlife management activities and other such activities undertaken in previous years which need maintenance for its survival and sustainability.

The details of maintenance works in physical and financial terms proposed to be undertaken during 2020-21 in the case of compensatory afforestation work, catchment area treatment plan works, wildlife management activities and other such activities undertaken in previous years which need maintenance for its survival and sustainability are attached at p-31-73.

### **3. Part-III: Activities to be undertaken from net present value and interest component referred in rule 5 and rule 6:**

Details of the activities to be taken up including the maintenance of works undertaken in previous years from the funds available under Net Present Value (NPV) and interest component are submitted at p- 74-189.

### **4. Part-IV: Measurable output of all physical activities and targets of each permissible activity along with the period required for achieving the measurable output:**(a) Physical and financial targets of each activity to be undertaken in measurable quantity along with the estimated cost of such activities in tabular form including details provided in part II and part III.

The measurable outputs like area to be covered under plantation, soil and conservation works, protection infrastructure, equipments, habitat management, infrastructure for the front line staff etc. are detailed in the tables. The measurable outputs would be as per the guidelines and standing orders of the Department.

### **(c) Details of the concurrent monitoring and evaluation report including third party monitoring undertaken in past with photographs.**

Details of monitoring and evaluation undertaken are attached at 190.



Representative photographs of the activities taken up under CAMPA are annexed at p-194.

**Declaration**

The above annual plan of operation has been adopted by the State Authority.

Date:09/06/2020

*Jonw*  
(Dr. Jaipal Singh)  
Member-Secretary,  
Gujarat State CAMPA

**Member Secretary  
Gujarat State CAMPA**

**Approval of Annual Plan of Operation of 2020-21 by State Level Steering Committee  
for Compensatory Afforestation Fund Management and Planning Authority of  
Gujarat State**

Annual Plan of Operations for Compensatory Afforestation Management Fund Planning Authority (CAMPA) of Gujarat State was approved by the State Executive Committee headed by Principal Chief Conservator of Forests and Head of Forest Force, Gujarat State in its meeting held on 24.01.2020. The APO was submitted to the State Level Steering Committee, headed by Chief Secretary, Gujarat State through circulation for approval. The following APO for 2020-21 has been adopted after approval by the Chairman, State Level Steering Committee of Gujarat State CAMPA and Chief Secretary, Gujarat State on 30.05.2020 :

(Rs. In Crore)

Sr. No	Category	Activity	Unit	Qty.	Amt.	CAF Rule 2018
1	Mandatory Compensatory Afforestation	<b>Compensatory Afforestation and maintenance of CA</b>	Ha		50.20	
2	<b>Net Present Value (NPV)</b> Not less than 80%	<b>(a)&amp;(b) Assisted natural regeneration &amp; Artificial regeneration;</b>	Ha	2442	46.21	5(2) (a) & (b)
<b>(c) Silvicultural operations in forests</b>		Ha	7400	5.85	5(2)(c)	
<b>(d) Protection of plantation and forests</b>					5(2)(d)	
(i) Survey Demarcation and Construction of Boundary Pillars		No.	24198	10.42		
(ii) Fencing		Rmt	461173	24.98		
(iii) Forest protection equipments		No.	283	0.49		
(iv) Protection chowkies		No.	30	3.00		
<b>(e) Forest fire prevention and control operations;</b>					5(2)(f)	
(i) Construction of watch tower		No.	1	0.07		
(ii) Construction of fire watch tower		No.	1	0.04		
(iii) Advance fire protection kits		No.	210	1.05		
<b>(f) Soil and moisture conservation works in the forests;</b>					5(2)(g)	
(i) Check Dam		No.	338	30.00		
(ii) Vantalavadi/Percolation Tank/Contour trench				12.57		
(iii) Gabion Structure		Rmt	565	0.69		
<b>(g) Improvement of wildlife habitat as provided in the approved wildlife management plan or working plan;</b>					5(2)(i)	
(i) Habitat Improvement and removal of unwanted species		Ha	5035	3.49		
(ii) Protection of Lion Landscape habitat			4.23			
(iii) Water management in Lion Land-scape			2.41			

dmw

**Member Secretary  
Gujarat State CAMPA**


		(iv) Conservation of Vulture, Great Indian Bustard, Lesser Florican and Marine species	Ha		3.05	
		(v) Equipments	No.	129	0.38	
		(h) Planting and rejuvenation of forest cover on non-forest land falling in wildlife corridors;	Ha	902.41	7.82	5(2)(j)
		(i) Establishment, operation and maintenance of animal rescue centre and veterinary treatment facilities for wild animals;	No.	137	4.21	5(2)(k)
		<b>Total</b>			<b>160.96</b>	
3	<b>NPV</b> Not more than 20%	(a) Establishment, upgradation and maintenance of modern nurseries and other planting stock production facilities for production of quality planting materials;				5(3)(a)
		(i) Modern nursery			8.00	
		(b) Promoting conservation, sustainable use and documentation of biological diversity including preservation of habitats, conservation of land and folk varieties and cultivars, domesticated stocks and breeds of animals and microorganism and chronicling of knowledge relating to biological diversity;	LS		2.58	5(3)(b)
		(c) Purchase of maintenance of equipment or devices used for communication and information technology for the purpose of protection of forest and wildlife;			1.00	5(3)(c)
		(d) Construction, up-gradation and maintenance of inspection paths, forest road in forest area fire lines, watch towers, check post and timber depots;	KM	625	1.26	5(3)(d)
		(e) Construction of residential and official buildings in forests for front line staff deployed for protection of forest and wildlife;				5(3)(e)
		(i) New Beat Guard quarter (Unit rate Rs.10.00 lac)	No.	58	5.8	
		(ii) Forester quarter (Unit rate Rs.14.00 lac)	No.	25	3.5	
		(iii) RFO quarter (Unit rate Rs.17.00 lac)	No.	10	1.70	
		(iv) Range office/Taluka Bhavan (Unit rate Rs.100.00 lac)	No.	3	3.00	
		(v) Construction of Ladies hostel and classroom for frontline staff training	Ls		8.00	
		(f) Survey and mapping of forest areas for forest fire control, compensatory afforestation			1.00	5(3)(g)

Jonw

Member Secretary  
Gujarat State CAMPA



		works, soil and moisture conservation, catchment area treatment and wildlife management for preparing annual plans to be executed from the State Fund;				
		(g) Third party monitoring	LS	LS	1.00	5(3)h
		(h) Production and distribution of quality planting material through certified nurseries at subsidized price for promotion of trees outside forests on Government lands promoted by State Government;				5(3)(j)
		Tall seedling planting outside forests.	No.	100000	1.00	
		<b>Total</b>			<b>37.84</b>	
4	Interest component	Personnel services (Technical staff on outsourcing basis)	LS	LS	1.00	6(a)(i)
		<b>Grand Total</b>			<b>250.00</b>	

  
 (Dr. Jaipal Singh)  
 Addl PCCF  
 Land and Member Secretary,  
 Gujarat State CAMPA  
**Member Secretary**  
**Gujarat State CAMPA**

No.FCA/31/A/ 9-18 /2020-21

Office of the,

Principal Chief Conservator of Forests,

Aranya Bhavan, Block No.A/3,

Near "Ch" Circle,

Opposite St. Xaviers High School,

Sector-10/A, Gandhinagar, Dt. 8 -05-2020.

**To,**

- (1)The Chief Wild life warden & The Principal Chief Conservator of Forests, Wild Life, Gujarat State, Gandhinagar.
- (2) The Addl. Principal Chief Conservator of Forests, Development & Management, Gujarat State, Gandhinagar.
- (3)The Addl. Principal Chief Conservator of Forests, Working Plan, Gandhinagar.
- (4)The Addl. Principal Chief Conservator of Forests, Financial Management, Gandhinagar.
- (5)The Addl. Principal Chief Conservator of Forests, Social Forestry, Gandhinagar.
- (6)The Addl. Principal Chief Conservator of Forests, Monitoring and Evaluation, Gandhinagar
- (7)The Member Secretary, Gujarat Ecology Commission, Block No.18, Udhog bhavan,Gandhinagar.
- (8) The Director, GEER Foundation, Indroda Park, Gandhinagar.
- (9) The Financial Advisor, Forest & Environment, New Sachivalaya Gandhinagar

**Sub :-** 16<sup>th</sup> Meeting of the Executive Committee of the State CAMPA.

**Ref :** This office letter no.CAMPA/31/B/881-90 dtd.18/01/2020

With reference to the above mentioned subject the minutes of the 16<sup>th</sup> Meeting of the Executive Committee of the State CAMPA, held under the Chairmanship of the Principal Chief Conservator of Forest, Gujarat State held on 24<sup>th</sup> January, 2020, is attached herewith for kind information



*Jonw*

(Dr.Jaipal Singh)

Addl. Pri. Chief Conservator of Forest

Land

Gujarat State, Gandhinagar

**Copy submitted to:** The Chairman, Executive Committee, State CAMPA & Principal Chief Conservator of Forest, Gujarat State, Gandhinagar for information.



## **Minutes of the 17<sup>th</sup> Meeting of Executive Committee of Gujarat State CAMPA**

The 17<sup>th</sup> Meeting of the Executive Committee of Gujarat State CAMPA was held on 24.01.2020 under the Chairmanship of Dr. D. K. Sharma, Principal Chief Conservator of Forests and Head of Forest Force, Gujarat State and Chairman, Executive Committee, Gujarat State CAMPA. The following members participated in the meeting:

1. Dr. D.K. Sharma, PCCF and HoFF, Gujarat State and Chairman, Executive Committee, Gujarat State CAMPA
2. Shri R.D. Kamboj, Director, GEER Foundation, Gandhinagar
3. Shri U.D. Singh, Additional PCCF, Development and Management
4. Shri G. Yadaiah, Additional PCCF, Working Plan
5. Shri R.G. Desai, Financial Advisor, Forest and Environment Department
6. Shri S.P. Sisodiya, Additional PCCF, Wild Life
7. Shri Jaipal Singh, Additional PCCF, Land and Nodal Officer, CAMPA

Following Officials participated as invited Members

1. Shri N. Srivastava, Additional PCCF, Financial Management
2. Shri Ram Kumar, Additional PCCF, Social Forestry
3. Dr. A.P. Singh, Additional PCCF, Monitoring and Evaluation

The meeting was started with the permission of the Chair. APCCF, Land and Nodal Officer, State CAMPA, welcomed the members and initiated the discussions on the agenda of the meeting:

**Agenda Item-1:** The minutes of the meeting of the 16<sup>th</sup> Meeting of the Executive Committee of State CAMPA held on 8<sup>th</sup> December, 2018 was circulated and as no comments were received, the minutes were confirmed.

The Committee also took note of the progress on the APO approved for 2018-19 and 2019-20.

**Agenda Item-2:** The State Level Steering Committee in its meeting dated 6<sup>th</sup>, March, 2019 had approved the APO for 2019-20 which has been accorded in-principle approval by the National Level Executive Committee in its meeting held on 15.07.2019. Compliance of the points raised by the National Executive Committee has also been submitted. An additional item of Rs. 3.50 crore for establishment was incorporated in the above APO for which the National Executive Committee has sought for the approval of State Level Steering Committee. The Executive Committee took note of the same and approved the above proposal, as approved in-principle by the National Executive Committee.

**Agenda Item-3:** APO for 2020-21 for Gujarat State CAMPA was submitted for consideration of the State Level Executive Committee.

Chairman, State CAMPA highlighted the need of taking some intensive works for long term visibility and significance, like greening of road from Gandhinagar to Ahmedabad, afforestation on the road leading to new greenfield Airport being developed at Rajkot. It was



also suggested to develop a plan for development of at least one good corridor in the lion landscape for holistic management. Gir-Girnar Corridor with active involvement of Eco-development Committees can be considered for this purpose for which financial provision may be made in the APO. Afforestation in Urban areas may also be taken up. Research and training activities may also be taken up, in addition to strengthening the GIS capability of the Department. Advance fire equipments may also be taken up in the plan, as several parts are highly fire prone and lot of damages are observed during the fire season in the forest areas.

With the incorporation of above suggested changes, the following APO was approved for 2020-21.

(Rs. In Crore)

Sr. No	Category	Activity	Unit	Qty.	Amt.	CAF Rule 2018	
1	Mandatory Compensatory Afforestation	<b>Compensatory Afforestation and maintenance of CA</b>	Ha		<b>50.20</b>		
2	<b>Net Present Value (NPV)</b> Not less than 80%	<b>(a) Assisted natural regeneration;</b>	Ha	2442	46.21	5(2)(a)	
		<b>(b) Artificial regeneration</b>				5(2)(b)	
		<b>(c) Silvicultural operations in forests</b>	Ha	7400	5.85	5(2)(c)	
		<b>(d) Protection of plantation and forests</b>				5(2)(d)	
		(i) Survey Demarcation and Construction of Boundary Pillars	No.	24198	10.42		
		(ii) Fencing	Rmt	461173	24.98		
		(iii) Forest protection equipments	No.	283	0.49		
		(iv) Protection chowkies	No.	30	3.00		
		<b>(e) Forest fire prevention and control operations;</b>					5(2)(f)
		(i) Construction of watch tower	No.	1	0.07		
		(ii) Construction of fire watch tower	No.	1	0.04		
		(iii) Advance fire protection kits	No.	210	1.05		
		<b>(f) Soil and moisture conservation works in the forests;</b>					5(2)(g)
		(i) Check Dam	No.	338	30.00		
		(ii) Vantalavadi/Percolation Tank/Contour trench			12.57		
		(iii) Gabion Structure	Rmt	565	0.69		
		<b>(g) Improvement of wildlife habitat as provided in the approved wildlife management plan or working plan;</b>					5(2)(i)
		(i) Habitat Improvement and removal of unwanted species	Ha	5035	3.49		
		(ii) Protection of Lion Landscape habitat			4.23		
		(iii) Water management in Lion Land-scape			2.41		
(iv) Conservation of Vulture, Great Indian Bustard, Lesser Florican and Marine species	Ha		3.05				
(v) Equipment	No.	129	0.38				

Jan



		(h) Planting and rejuvenation of forest cover on non-forest land falling in wildlife corridors;	Ha	902.41	7.82	5(2)(j)
		(i) Establishment, operation and maintenance of animal rescue centre and veterinary treatment facilities for wild animals;	No.	137	4.21	5(2)(k)
		<b>Total</b>			<b>160.96</b>	
3	<b>NPV</b> Not more than 20%	(a) Establishment , upgradation and maintenance of modern nurseries and other planting stock production facilities for production of quality planting materials;				5(3)(a)
		(i) Modern nursery			8.00	
		(b) Promoting conservation, sustainable use and documentation of biological diversity including preservation of habitats, conservation of land and folk varieties and cultivars, domesticated stocks and breeds of animals and microorganism and chronicling of knowledge relating to biological diversity;	LS		2.58	5(3)(b)
		(c) Purchase of maintenance of equipment or devices used for communication and information technology for the purpose of protection of forest and wildlife;			1.00	5(3)(c)
		(d) Construction, up-gradation and maintenance of inspection paths, forest road in forest area fire lines, watch towers, check post and timber depots;	KM	625	1.26	5(3)(d)
		(e) Construction of residential and official buildings in forests for front line staff deployed for protection of forest and wildlife;				5(3)(e)
		(i) New Beat Guard quarter (Unit rate Rs.10.00 lac)	No.	58	5.8	
		(ii) Forester quarter (Unit rate Rs.14.00 lac)	No.	25	3.5	
		(iii) RFO quarter (Unit rate Rs.17.00 lac)	No.	10	1.70	
		(iv) Range office/Taluka Bhavan (Unit rate Rs.100.00 lac)	No.	3	3.00	
		(v) Construction of Ladies hostel and classroom for staff training	Ls		8.00	
		(f) Survey and mapping of forest areas for forest fire control, compensatory afforestation works, soil and moisture conservation, catchment area treatment and wildlife management for preparing annual plans to be executed from the State Fund;			1.00	5(3)(g)
		(g)Third party monitoring	LS	LS	1.00	5(3)h
		(h) Production and distribution of quality planting material through certified nurseries at subsidized price for promotion of trees outside forests on				5(3)(j)

Jm

		<b>Government lands promoted by State Government;</b>				
		Tall seedling planting outside forests.	No.	100000	1.00	
			<b>Total</b>		<b>37.84</b>	
4	<b>Interest component</b>	<b>Personnel services (Technical staff on outsourcing basis)</b>	LS	LS	1.00	6(a)(i)
			<b>Grand Total</b>		<b>250.00</b>	

**Agenda Item-4:** No other issues were raised for discussion in the meeting.

The meeting ended with thanks to the Chair and Members.

*Jonu*

Addl PCCF, Land and  
Nodal Officer, Gujarat State CAMPA

*[Signature]*  
PCCF & HoFF

&  
Chairman  
Executive Committee  
Gujarat State CAMPA




Sr. No.	Description	Current Financial Year (Rs. In lakh)	Last Financial Year (Rs. In lakh)
1	a. Opening Balance of funds received from National Authority as on 1st April, 2020	148460.00	
	b. Opening balance of loans/ grants etc. received as on 1st April, 2020		
2	Estimated Annual receipt of State Authority		
	a. Receipt of Fund by State Authority from User agencies	12056.40	
	b. Receipt of accrual of interest on State Fund		
	c. Receipt of Grant/loans of State Authority		
	d. Any other Income		
3	Total estimated funds available with State (as on 1st April) (1+2)	160516.40	0
4 (i)	Annual Proposed expenditure of State Authority out of State Fund	25000.00	11644.00
	Activities to be undertaken from interest (specify) under rule 6		
	Recurring Management Expenditure		
	i. Personal services and benefits	100.000	
	ii. Administrative Expenses		
	iii. Other Administrative Expenses		
	iv. Any other expenditure	745.00	924.00
	Activities to be undertaken from Net Present Value (specify) under rule 5		
	a. Non recurring Management expenditure like Creation of Capital Asset	8231.00	4894.00
	b. Afforestation and other permissible activities	9386.00	3290.00
	c. Expenditure on Ongoing works		
	d. Expenditure on New works		
	e. Monitoring and Evaluation Expenditure	100.00	
4 (ii)	Compensatory Afforestation works	5020.00	2440.00
4 (iii)	Catchment area Treatment Works		
4 (iv)	Wildlife Management Works	1318.00	96.00
4 (v)	Other (specify)		
	Capacity development of frontline staffs, JFMC members, organization of workshop & specialised trainings, exposure visits etc.		
	Development of Software and Mobile App for Monitoring of works and online report generation	100.00	
	Audit fees for the Year 2019-20		
4 (vi)	Total estimated expenditure out of grants/ loans etc.		
5 (i)	Estimated Gross Total Expenditure {4(i)+ 4(ii)+ 4(iii) + 4(iv) + 4(v) + 4(vi)}	25000.00	11644.00
(ii)	Estimated payments to National Authority out of funds received from user agency	1339.60	
6	Total closing balance with State Authority		
	a. Closing balance of fund received from National Authority	148460.00	
	b. Closing balance out of receipt from user agencies	148460	
	c. Closing balance of grants/ loans etc.	0	0

## Declaration

The budget proposal as mentioned above has been approved and adopted by the State Authority.

Date : 09 June, 2020

  
(Dr. Jaipal Singh)  
Member-Secretary,  
Gujarat State CAMPA

**Member Secretary**  
**Gujarat State CAMPA**



વન અને પર્યાવરણ વિભાગ  
 વન અને પર્યાવરણ વિભાગ  
 FORESTS AND ENVIRONMENT DEPARTMENT  
 મંત્રી : શ્રી ગણપતભાઈ વેસ્તાભાઈ વસવા  
 MINISTER-IN-CHARGE : SHRI GANPATBHAI VESTABHAI VASAVA  
 મુખ્ય સહર : ૨૪૦૬-વન નિર્માણ અને વન પ્રાણી જીવન  
 Major Head : 2406 - Forestry and Wild Life

પેટા મુખ્ય સહર : ૦૪-વનિકરણ અને પરિસ્થિતિસુધારણા વિકાસ  
 Sub Major Head : 04-Afforestation & Ecology Development  
 શોષ સહર : ૧૦૩ - સ્ટેટ કમ્પેન્સેટરી અફોરેસ્ટેશન(SCA)  
 Minor Head : 103 - State Compensatory Afforestation(SCA)  
 પેટા સહર : ૦૧ - ગુજરાત વનતર વનિકરણ નીધિ વ્યવસ્થાપન અને આયોજન ઓધોરીટી  
 Sub Head : 01 - Gujarat Compensatory Afforestation Fund Management and Planning Authority  
 બાબત નંબર : (૪)ગુજરાત વનતર વનિકરણ ભંડોળ વ્યવસ્થાપન અને આયોજન સત્તામંડળ  
 Item No : (4)Gujarat Compensatory Afforestation Fund Management And Planning Authority.

(₹. લાખ માં)  
 (₹. In Lakhs)

આવર્તક રકમ : શૂન્ય Recurrent Amount : Nil	અન્યવર્તક રકમ : ૨૫૦૦૦.૦૦ Non Recurrent Amount : 25000.00	સરવાળો : ૨૫૦૦૦.૦૦ Total : 25000.00	આખરી વાર્ષિક આવર્તક રકમ : શૂન્ય Ultimate Annual Recurrent Amount : Nil
--	---	---------------------------------------	---

વિશેષ નોંધ :-

ગુજરાત વનતર વનિકરણ ભંડોળ વ્યવસ્થાપન અને આયોજન સત્તામંડળની કામગીરી માટે દરખાસ્ત કરવામાં આવેલ છે.

આ હેતુ માટે નાણાકીય વર્ષ ૨૦૨૦-૨૧ના દરમિયાન રૂ.૨૫૦૦૦.૦૦ લાખની જરૂરિયાત રહેશે.

તદનુસાર, વર્ષ ૨૦૨૦-૨૧ના અંદાજપત્રમાં રૂ.૨૫૦૦૦.૦૦ લાખની રકમની જોગવાઈની દરખાસ્ત છે. જે માટે આ નવી બાબત રજૂ કરેલ છે.

Remarks :-

It is Proposed for Gujarat Compensatory Afforestation Fund Management And Planning Authority.

For this Purpose an amount of Rs.25000.00 Lakhs is required for the Financial Year 2020-21.

Accordingly, it is proposed to provide an amount of Rs.25000.00 Lakhs in the Budget Estimate 2020-21, for which this new item presented.

Statement - II - 2

(₹. લાખ માં)  
 (₹. In Lakhs)

Sr.No	Details Of Head	Recurrent Amount for 11 months	Non- Recurrent Amount	Ultimate Annual Recurrent Amount	Budget Estimates
1	નિવન કામ-૨૭૦૦ - Minor Works	-	25000.00	-	25000.00
	Total	-	25000.00	-	25000.00

*dmw*

Member Secretary  
 Gujarat State CAMPA



# ANNUAL PLAN OF OPERATIONS

**GUJARAT CAMPA**  
**2020-21**



**FOREST DEPARTMENT**  
**GOVERNMENT OF GUJARAT**

## CONTENTS

S. No.	Particulars	Page
1	Part-I	1
2	Part-II	11
3	Abstract of APO 2020-21	13
4	Compensatory Afforestation and Maintenance of CA	16
5	Assisted Natural Regeneration	74
6	Silvicultural operations in forests	79
7	Protection of plantation and forests	81
8	Forest fire prevention and control operations	90
9	Soil and moisture conservation works in the forests	116
10	Improvement of wildlife habitat as provided in the approved wildlife management plan or working plan;	156
11	Planting and rejuvenation of forest cover on non-forest land falling in wildlife corridors	166
12	Establishment, operation and maintenance of animal rescue centre and veterinary treatment facilities for wild animals;	170
13	Establishment , upgradation and maintenance of modern nurseries and other planting stock production facilities for production of quality planting materials	174
14	Promoting conservation, sustainable use and documentation of biological diversity including preservation of habitats, conservation of land and folk varieties and cultivars, domesticated stocks and breeds of animals and microorganism and chronicling of knowledge relating to biological diversity	180
15	Construction, up-gradation and maintenance of inspection paths, forest road in forest area fire lines, watch towers, check post and timber depots	181
16	Construction of residential and official buildings in forests for front line staff deployed for protection of forest and wildlife	182
17	Production and distribution of quality planting material through certified nurseries at subsidized price for promotion of trees outside forests on Government lands promoted by State Government	188
18	Third Party Monitoring and Photographs	190

## PART-I

### a. Brief description of the forests and forestry sector in the State

Gujarat State is a forest deficit State. According to State of Forest Report (2009), Gujarat has only 11.04 % of its geographical area declared as forest, which is much below the national average. Forest and tree cover is in the extent of 11.74 % (7.48 % Forest cover and 4.26% tree cover outside forest-TOF) of its geographical area. The unique features of the state are the climatic and geomorphologic conditions viz. the largest coastline in the country, the saline deserts of Rann, grasslands and wetlands. These factors have bestowed the state with the diversity of flora and fauna. The majestic Asiatic lion and wild ass have their last resorts of the world in Gujarat. The faunal biodiversity consists of 14 % fishes, 18% reptiles, 37 % avifauna and 25 % of the mammal species diversity of the country. Gujarat has total geographical area of 196024 Sq. Km. Out of which, 18961.69 Sq. Km. (9.67 %) is declared forest area. State has wide variations in Geophysical and Eco-climatic conditions ranging from hot saline deserts to humid hilly tracts and from coast to high hills, which has resulted in to formation of various types of forest.

### Brief Overview of Forestry Scenario

The unique features of the State of Gujarat are the climatic and geomorphologic conditions such as the largest coastline in the country, the saline deserts of Rann, grasslands, wetlands etc. These factors have bestowed the State with rich floral and faunal diversity. The Asiatic lion and Wild Ass have their last reserve in the forests of Gir and the Little Rann of Kachchh respectively in Gujarat. As per Champion & Seth Classification of Forest Types (1968), the forests in Gujarat belongs to four Type Groups which are further divided into 25 Forest Types. Recorded Forest Area (RFA) in the state is 21,647 sq km of which 14,373 sq km is Reserved Forest, 2,886 sq km of Protected Forest and 4,388 sq km of Unclassed Forests. In Gujarat, during the period 1st January 2015 to 5th February 2019, a total of 2,009.30 hectares of forest land was diverted for non-forestry purposes under the Forest Conservation Act, 1980 (MoEF & CC, 2019). As per the information received from the state during the last two years a total of 75,672 ha of plantations were raised in the State. Four National Parks, 23 Wildlife Sanctuaries and one Conservation Reserve constitute the Protected Area network of the State covering 8.83% of its geographical area. 11.8.2.1 Forest Cover inside and outside Recorded Forest Area (or Green Wash) The State has reported extent of recorded forest area (RFA) 21,647 sq km which is 11.03% of its geographical area. The reserved, protected and unclassified forests are 66.39%, 13.33% and 20.28% of the recorded forest area in the State respectively. However, as the digitized boundary of recorded forest area from the State covers 30,354.44 sq km, the analysis of forest cover inside and outside this area is given below. 11.8.2 Forest Cover Based on the interpretation of IRS Resourcesat-2 LISS III satellite data of the period Oct 2017 to Dec 2017, the Forest Cover in the State is 14,857.33 sq km which is 7.57% of the State's geographical area. In terms of forest canopy density classes, the State has 377.90 sq km under Very Dense Forest (VDF), 5,092 sq km under Moderately Dense Forest (MDF) and 9,387.43 sq km under Open Forest (OF). **Forest Cover in the State has increased by 100.33 sq km as compared to the previous assessment reported in ISFR 2017.**

## Forest Cover of Gujarat

Class	Area	% of GA
VDF	377.90	0.19
MDF	5,092.00	2.60
OF	9,387.43	4.78
Total	14,857.33	7.57
Scrub	2,994.11	1.53

## Salient features of India State of Forest Report,2019 w.r.t. Gujarat State

- **There is a net increase of 100 sq km of forest cover in 2019** as compared to 2017. This has been attributed to the plantations and conservation activities. [Total forest cover is 14857 sq km (2019 report) as compared to 14757 sq km in 2017 report].
- There is also an increase of about 800 sq km in scrub forests in the State which forms a vital habitat for several species. [ increase from 2194 sq (2017) km to 2994 sq km.(2019)]
- There is an increase of 37 sq km in mangrove forests in Gujarat State during the last two years [1177 sq. km (2019) from 1140 sq km (2017)]
- There is an increase of about 192 million bamboo culms over the two year period. [Increase from 485 million bamboo culms in 2017 to 677 million bamboo culms in 2019]. Green weight of bamboo has also increased from 6035 thousand tonnes to 8877 thousand tonnes, a net increase of about 2842 thousand tonnes.
- Total growing stock in the State is estimated at 130.91 million cubic meter, as against 166.02 million cubic meter in 2017.
- The total carbon stock is estimated at about 107.24 million tonnes, as against 110.69 million tonnes in 2017.
- Forest cover outside recorded forest area, as a whole, has decreased from 12531 sq km to 11984 sq km, as a whole and tree cover has decreased to 6912 sq km from 8024 sq km, during the above period (decrease of 1112 sq km).

## Forest Types

The occurrence of eight agro-climatic zones in the State reflect the diversity of Ecosystems in the state. The State has vast grasslands and scrub forests in Kachchh, Central Gujarat and Saurashtra regions while coastal ecosystems such as mangroves, coral reefs and sea grasses are located in western parts of the state. Further, saline deserts are located in the north while moist deciduous tropical forests are found in southern areas. The hilly forests are found in eastern parts and Saurashtra regions.

As per the **Champion and Seth Classification system**, out of 16 major forest types found in the country, following four main types of forest ecosystems are found in Gujarat:

## Forest Composition – Ecosystems

- Type 3B Tropical Moist Deciduous Forests
- Type 4B Littoral and Swamp Forests
- Type 5A Tropical Dry Deciduous Forests
- Type 6B Northern Tropical Thorn Forests

**Broad characteristics of above Ecosystems are as follows.**

### **TYPE 3B TROPICAL MOIST DECIDUOUS FORESTS**

As the name suggests, these forests occur in the regions having an annual rainfall of over 1200 mm and are found in the southernmost part of the State in the districts of Surat, Valsad and Dangs. These forests form the main source of commercial timber in the state. Teak, Haldu, Sisam, Khair, Katas, Manvel etc. are the main species of these forests.

### **TYPE 4B LITTORAL AND SWAMP FORESTS**

Mangrove forests are found in the Intertidal areas of the State. These mangrove forests are distributed over 15 districts of the State. These forests are represented by 15 mangrove species and more than 100 mangrove associates. However, more than 85% of the mangrove forests are represented by a single species i.e. *Avicenna marina*.

### **TYPE 5A TROPICAL DRY DECIDUOUS FORESTS**

These forests thrive in the regions having the rainfall between 600 mm to 1200 mm. These forests are found in the central part of the state in the districts of Bharuch, Vadodara, Panchmahals, Sabarkantha and parts of Saurashtra in the districts of Amreli, Junagadh and Jamnagar.

### **TYPE 6B NORTHERN TROPICAL THORN FORESTS**

These types of forests occur in the region with less than 600 mm rainfall. These forests are found in districts of Banaskantha, Rajkot and parts of Bhavnagar, Junagadh and Kachchh. These forests contain sparse and stunted growth of species like *Acacia* and thorn bushes etc.

## **Forest Types & Biodiversity Forest Type Maps**

Forest Types & Biodiversity Forest Type Maps of 2011 have been refined in the recently completed exercise by FSI. Percentage area under different forest types of Gujarat as per the Champion & Seth classification (1968), according to the latest exercise are presented in the following table.

### **Percentage area under different forest types of Gujarat**

Sl.No.	Forest Type	% of Forest cover
1.	3B/C1b Moist Teak Forest	4.50
2.	3B/C1c Slightly Moist Teak 75	3.83
3.	3B/C2 Southern Moist Mixed Deciduous Forest	6.79

4.	4B/TS1 Mangrove Scrub	3.86
5.	4B/TS2 Mangrove Forest	3.37
6.	5A/C1a Very Dry Teak Forest	4.60
7.	5A/C1b Dry Teak Forest	11.77
8.	5A/C3 Southern Dry Mixed Deciduous Forest	12.75
9.	5B/DS1 Dry Deciduous Scrub Forest	5.00
10.	5B/DS4 (Dry Grassland)	1.93
11.	5/E1 Anogeissus Pendula Forest	0.35
12.	5/E2 Boswellia Forest	0.01
13.	5/E3 Babul Forest	0.81
14.	5/E5 Butea Forest	0.52
15.	5/E8c Salvadora - Tamarix Scrub	0.99
16.	5/E9 Dry Bamboo Brake	0.66
17.	5/1S1 Dry Tropical Riverain Forest	0.01
18.	5/2S1 Secondary Dry Deciduous Forest	0.28
19.	5B/C2 Northern Dry Mixed Deciduous Forest	5.28
20.	6A/C1 Southern Thorn Forest	0.38
21.	6B/C1 Desert Thorn Forest.	9.22
22.	6/DS2 Tropical Euphorbia Scrub	4.82
23.	6/E2 Acacia Senegal Forest	5.20
24.	6/E3 Rann Saline Thorn Forest	4.76
25.	6/E4 Salvadora Scrub	0.10
26.	Plantation/TOF	8.21
	<b>Total</b>	<b>100.00</b>

### Biodiversity

Assessment of Biodiversity Findings of the rapid assessment of Biodiversity carried out at the national level for natural forests during September 2018 to May 2019 as part of the forest type mapping exercise is summarized below in table 11.8.10 and table 11.8.11 in respect of Gujarat.

No. of species observed during the rapid assessment

Plant Type	Number of Species
Tree	102
Shrub	37
Herb	73

### Forest Management

Management of forests is carried out through working plan of the forests. Working plans are prepared uniformly all over India as per Working plan code prescribed by Government of India. The state has a separate wing for preparation of working plans for different zones of the state.



In Gujarat, four senior IFS officers (two Chief Conservator of Forests and two Conservator of Forests) are designated for the preparation of working plans. The area of preparation of working plan is divided between three field units. The work of these three field units is guided & coordinated by Addl. Principal Chief Conservator of Forests, Development and Management, Gujarat, Gandhinagar with the help of Chief Conservator of Forests, Working Plan, Gandhinagar.

## **Joint Forest management**

### **Introduction and History**

The decade of 1980s is considered to have brought about a paradigm shift in India's forest policy and legislations. The passing of the Forest Conservation Act in 1980 was followed by a host of measures to unleash a forest conservation movement in India based on local community support. The National Forest Policy of 1988 marked the first effort to set the pace for community participation in forest management. The revised National Forest Policy of 1988 took into consideration the symbiotic relationship between forests and the local indigenous people and their role in protection, regeneration and development of forests. This was the first step in the transition of forestry from being government-managed to now being community-managed. In June 1990, the Government of India issued a circular to give effect to the provisions of the National Forest Policy 1988 in this regard. Thus Joint Forest Management was born. Henceforth 'Participatory Forestry Management' was institutionalized as an integral part of forest governance and management. Under Joint Forest Management (JFM) programme, the forest areas are jointly managed by the local communities along with government (Forest Department) on a care and share basis. The local people help in the development and protection of forests and, in return, they get bamboos, small timbers, and a share in the final harvest of timber in addition to the Non-Timber Forest Products (NTFPs).

Gujarat has had a long tradition of involvement of people in the protection of forests. Joint Forest Management is being implemented in the Gujarat State vide Resolution of Forest & Environment Department, Govt. of Gujarat No FCA-1090-125-V (3) dated 13/3/1991 and Resolution of Forest & Environment Department, Govt. of Gujarat No. FCA-1090-125-K (Part-3) dated 27/6/1994. The first Resolution highlighted the responsibility of the village organization in the protection of forest land from unauthorized encroachment, illicit cutting and grazing. This has had very good results in raising forests and conservation and has been accepted very well by the people. For further extension and consolidation, it was decided vide Resolution of Forest & Environment Department, Govt. of Gujarat No. JFM-1005-191-G dated 17/12/2005 that Joint Forest Management (JFM) would be extended to good forest areas having tree densities above 0.40 in addition to degraded forest areas. Continuous efforts are made to involve more and more people in JFM. As a result of these efforts, as many as 3414 Joint Forest Management Committees (JFMCs) are registered in the State covering an area of 458303.20 ha. The Division wise details about JFMCs are at Table-20.

### **Dependence of Locals on Forest Areas**

The forests and trees outside forests in India support rich bio-diversity, provide a wide array of goods and ecosystem services, and support millions of forest-dependent people. Forest products contribute 20-40% of total household income in forested areas, with poorer households

being more dependent on forest resources such as fuel wood, fodder and other non-timber forest products (NTFPs). Although the overall forest cover in India has remained stable over the past twenty years, approximately 40% of the forests have been and continue to be degraded by unsustainable extraction and population pressures.

### **Legal Framework: FDA and JFMC**

National Afforestation Programme (NAP) is a major forestry scheme of the Government of India in which afforestation and related activities are intended to be implemented through public participation having joint forest management and eco-development committees. This scheme is being implemented by the National Afforestation and Eco Development Board (NAEB), Ministry of Environment and Forests, Government of India. This is a 100% centrally sponsored scheme (CSS) and started in the 10th Five Year Plan with a two-tier institutional structure i.e. Forest Development Agency (FDA) and Joint Forest Management Committee (JFMC) or Eco-Development Committee (EDC). The village is reckoned as a unit of planning and implementation

and all activities under the programme are conceptualized at the village level. The procedural details about functioning of JFMCs is as below:

- The registration of Joint Forest Committees is carried out under Society Registration Act 1860 and/ Mumbai Sarvjanic Trust Adhinium 1950.
- These JFMCs prepare the micro plan of the area which is certified by the Working Plan.

### **Fire Prone Forest Areas**

Geographical area under different classes of forest fire proneness are given in the following table.

#### **Forest Fire Prone Classes (in sq km)**

<b>S. No.</b>	<b>Forest Fire Prone Classes</b>	<b>Geographical Area</b>	<b>% of Total forest cover</b>
1.	Extremely fire prone	68.41	0.25
2.	Very highly fire prone	390.01	2.69
3.	Highly fire prone	521.59	3.45
4.	Moderately fire prone	1,443.32	8.43
5.	Less fire prone	68,028.78	85.18
	<b>Total</b>	<b>70,452.11</b>	<b>100.00</b>

(b.&c) **Compensatory afforestation, other forestry related schemes (physical and financial) including catchment area treatment, wildlife management and community development works and activities carried out therein in the State in the last five years from the State fund in tabular form**

**The Financial outlay in the Annual Development Plan of Gujarat State, following is the status of allocation and expenditure:**

<b>Rs in crore</b>			
<b>S.No.</b>	<b>Year</b>	<b>Grant release</b>	<b>Expenditure</b>
1	2019-20	1374.60	1293.74.
2	2018-19	1253.56	1237.38
3	2017-18	1160.78	1151.94
4	2016-17	792.99	788.65
5	2015-16	743.15	737.74

Following are the major schemes in operation for the development of forests and wild life:

**Wildlife Management:**

- Development of Wild Life Sanctuaries and National Parks
- Conservation of Asiatic Lion
- Integrated development of wild life habitat
- Biodiversity conservation and Rural Livelihood Improvement
- Gujarat State Biotechnology and DNA Banking
- Asiatic Lion Landscape management
- Conservation of Great Indian Bustard
- Land Scape management for Sloth Bear
- Translocation of animals
- Development of Kutch Biosphere Reserve
- Wetland development

**Forest Development and Management :**

- Protection of Forests
- Grass Development
- Special area development
- Building maintenance
- Integrated Forestry Development Programme
- JBIC Assisted Integrated Forestry Development Programme
- Joint Forest management
- Mangrove plantation
- Management of Timber Depots
- Forest fire mitigation

**Social Forestry**

- Agro Forestry
- National Bamboo Mission
- Farm Forestry
- Research and Development

An abstract of physical targets and achievements for the last five years is as given below:

Year	Target (Ha)	Achievement (Ha)
2019--20	71125.73	78302.05
2018-19	73408.00	74625.70
2017-18	51233.00	53416.00
2016-17	68885.00	73150.00
2015-16	57086.00	57285.00

(d and e). Year wise total forest area diverted and Year wise total compensatory afforestation carried out in the State since 1980

Year	Area Diverted (Ha)	CA to be taken (Ha)	CA Completed (Ha)
<b>FCA Proposals</b>			
1981	21	0	0
1982	1261	979	1
1983	82	83	57
1984	102	161	88
1985	13	3	1
1986	63	51	46
1987	3089	3584	2497
1988	64	62	50
1989	130	187	177
1990	325	75	72
1991	178	291	260
1992	243	205	124
1993	2444	2469	2198
1994	1571	56	72
1995	687	233	204
1996	6489	13485	12560
1997	962	789	518
1998	574	234	66
1999	619	611	545
2000	1120	820	453
2001	2245	1088	541
2002	1005	2799	2602
2003	1188	1093	316
2004	1647	174	32
2005	1603	1422	49
2006	356	88	5
	28081	31042	23534

<b>Against Regularization of Encroachments in tribal areas</b>			
	10900.47	10900.47	10901
	21082.33	29770	29770
<b>Total</b>	<b>31982.8</b>	<b>40670.47</b>	<b>40671</b>
<b>FCA Proposals</b>			
2006-07	376.52	1756	1756
2007-08	535.35	900	900
2008-09	615.5	630	16
2009-10	2842.31	2842	85
2010-11	804.94	804.92	3468
2011-12	482.62	482.62	1435
2012-13	1002.26	1002.26	2900
2013-14	337.57	337.57	1961
2014-15	719.06	1355.72	1777
2015-16	436.83	801.3	2048
2016-17	431.48	671.09	1183
2017-18	257.71	449.34	847
2018-19	1176.98	1262.79	746
2019-20	1488.80	2345.60	1922.42
<b>Total</b>	<b>11507.13</b>	<b>15640.60</b>	<b>21044.42</b>

#### **ABSTRACT**

<b>Particulars</b>	<b>Area Diverted (Ha)</b>	<b>CA to be taken (Ha)</b>	<b>CA done (Ha)</b>
FAC Cases from 1980-2006	28081	31042	23534
Regularization of Cultivations	31982.8	40670.47	40671
FCA Cases from 2006-till date	11507.13	15640.60	21044.42
<b>TOTAL</b>	<b>71570.93</b>	<b>87353.07</b>	<b>85249.42</b>

**(f). Brief description and abstract of the monitoring work done by the Monitoring and Evaluation wing of the State Forest Department**

Following practice are being followed pursuant to Standing Order no. 8 dated 02/02/2019, issued by the Principal Chief Conservator of Forests, Gujarat in respect of monitoring and evaluation different activities by monitoring and evaluation wing of Gujarat Forest Department .

S.No	Activity	Cadre wise monitoring percentage of activities				Head Office
		Range Forest Officer	Assistant Conservator of Forests	Deputy Conservator of Forests	Chief Conservator of Forests/ Conservator of Forests	
1	Advance work	100%	-	-	5%	5%
2	Nursery	100%	20%	3%	At least one nursery of a Division	5%
3	Current Year Plantation	100%	10%	3%	At least one plantation of a Division	5%
4	One year old plantation	100%	5%	3%	At least one plantation of a Division	5%
5	Two year old plantation	100%	3%	1%	At least one plantation of a Division	2%
6	Three year old plantation	100%	3%	1%	At least one plantation of a Division	2%
7	4 year old plantation	20%	3%	3%	At least one plantation of a Division	2%
8	4 year old plantation	20%	3%	3%	At least one plantation of a Division	2%
9	Construction works, Check dam, buildings etc.	100%	20%	5%	At least one plantation of a Division	5%

The monitoring wing takes up the monitoring works by random selection of works. Timelines have also been decided for taking up the monitoring of different activities. Plantation registers are also maintained for each plantation, wherein survival parameters are also maintained and updated.

**(g). Brief description and abstract of the monitoring work done by the independent monitor (Third Party Monitoring) in the State**

As per the guidelines of CAMPA issued by Ministry of Environment and Forests , Government of India, dated 2/7/2009 " Third Party Monitoring of CAMPA works is conducted by independent monitoring agency, decided based on e-tendering . The monitoring agency is taking up monitoring of 5% of plantations, based on the random sample selection.

## Part-II:

**Activities to be undertaken for compensatory afforestation, additional compensatory afforestation, penal compensatory afforestation, catchment area treatment plan and for any other site specific scheme may be used as per site-specific schemes submitted by the State along with the approved proposals for diversion of forest land under the Forest (Conservation) Act, 1980 (69 of 1980) referred to in clause (a) of section 6 of the Act:**

- (a) District/ forest division wise details of new compensatory afforestation, catchment area treatment plan works, wildlife management activities to be done as per the conditions imposed under forest clearance granted by the Central Government under the Forest (Conservation) Act, 1980.

The mandatory Compensatory Afforestation activities to be taken up as per the conditions imposed under forest clearances granted by the Government of India under the Forest (Conservation) Act, 1980 to be taken up during 2020-21 is attached at p-17-30.

- (b) Details of maintenance works in physical and financial terms proposed to be undertaken in the current financial year in the case of compensatory afforestation work, catchment area treatment plan works, wildlife management activities and other such activities undertaken in previous years which need maintenance for its survival and sustainability.

The details of maintenance works in physical and financial terms proposed to be undertaken during 2020-21 in the case of compensatory afforestation work, catchment area treatment plan works, wildlife management activities and other such activities undertaken in previous years which need maintenance for its survival and sustainability are attached at p-31-73.

### **3. Part-III: Activities to be undertaken from net present value and interest component referred in rule 5 and rule 6:**

Details of the activities to be taken up including the maintenance of works undertaken in previous years from the funds available under Net Present Value (NPV) and interest component are submitted at p- 74-189.

### **4. Part-IV: Measurable output of all physical activities and targets of each permissible activity along with the period required for achieving the measurable output:**(a) Physical and financial targets of each activity to be undertaken in measurable quantity along with the estimated cost of such activities in tabular form including details provided in part II and part III.

The measurable outputs like area to be covered under plantation, soil and conservation works, protection infrastructure, equipments, habitat management, infrastructure for the front line staff etc. are detailed in the tables. The measurable outputs would be as per the guidelines and standing orders of the Department.

### **(c) Details of the concurrent monitoring and evaluation report including third party monitoring undertaken in past with photographs.**

Details of monitoring and evaluation undertaken are attached at 190.



Representative photographs of the activities taken up under CAMPA are annexed at p-194.

**Declaration**

The above annual plan of operation has been adopted by the State Authority.

Date:09/06/2020

*Jonw*  
(Dr. Jaipal Singh)  
Member-Secretary,  
Gujarat State CAMPA

**Member Secretary  
Gujarat State CAMPA**

**Approval of Annual Plan of Operation of 2020-21 by State Level Steering Committee  
for Compensatory Afforestation Fund Management and Planning Authority of  
Gujarat State**

Annual Plan of Operations for Compensatory Afforestation Management Fund Planning Authority (CAMPA) of Gujarat State was approved by the State Executive Committee headed by Principal Chief Conservator of Forests and Head of Forest Force, Gujarat State in its meeting held on 24.01.2020. The APO was submitted to the State Level Steering Committee, headed by Chief Secretary, Gujarat State through circulation for approval. The following APO for 2020-21 has been adopted after approval by the Chairman, State Level Steering Committee of Gujarat State CAMPA and Chief Secretary, Gujarat State on 30.05.2020 :

(Rs. In Crore)

Sr. No	Category	Activity	Unit	Qty.	Amt.	CAF Rule 2018
1	Mandatory Compensatory Afforestation	<b>Compensatory Afforestation and maintenance of CA</b>	Ha		50.20	
2	<b>Net Present Value (NPV)</b> Not less than 80%	<b>(a)&amp;(b) Assisted natural regeneration &amp; Artificial regeneration;</b>	Ha	2442	46.21	5(2) (a) & (b)
		<b>(c) Silvicultural operations in forests</b>	Ha	7400	5.85	5(2)(c)
		<b>(d) Protection of plantation and forests</b>				5(2)(d)
		(i) Survey Demarcation and Construction of Boundary Pillars	No.	24198	10.42	
		(ii) Fencing	Rmt	461173	24.98	
		(iii) Forest protection equipments	No.	283	0.49	
		(iv) Protection chowkies	No.	30	3.00	
		<b>(e) Forest fire prevention and control operations;</b>				5(2)(f)
		(i) Construction of watch tower	No.	1	0.07	
		(ii) Construction of fire watch tower	No.	1	0.04	
		(iii) Advance fire protection kits	No.	210	1.05	
		<b>(f) Soil and moisture conservation works in the forests;</b>				5(2)(g)
		(i) Check Dam	No.	338	30.00	
		(ii) Vantalavadi/Percolation Tank/Contour trench			12.57	
		(iii) Gabion Structure	Rmt	565	0.69	
		<b>(g) Improvement of wildlife habitat as provided in the approved wildlife management plan or working plan;</b>				5(2)(i)
(i) Habitat Improvement and removal of unwanted species	Ha	5035	3.49			
(ii) Protection of Lion Landscape habitat			4.23			
(iii) Water management in Lion Land-scape			2.41			

dmw

**Member Secretary  
Gujarat State CAMPA**


		(iv) Conservation of Vulture, Great Indian Bustard, Lesser Florican and Marine species	Ha		3.05	
		(v) Equipments	No.	129	0.38	
		(h) Planting and rejuvenation of forest cover on non-forest land falling in wildlife corridors;	Ha	902.41	7.82	5(2)(j)
		(i) Establishment, operation and maintenance of animal rescue centre and veterinary treatment facilities for wild animals;	No.	137	4.21	5(2)(k)
		<b>Total</b>			<b>160.96</b>	
3	<b>NPV</b> Not more than 20%	(a) Establishment, upgradation and maintenance of modern nurseries and other planting stock production facilities for production of quality planting materials;				5(3)(a)
		(i) Modern nursery			8.00	
		(b) Promoting conservation, sustainable use and documentation of biological diversity including preservation of habitats, conservation of land and folk varieties and cultivars, domesticated stocks and breeds of animals and microorganism and chronicling of knowledge relating to biological diversity;	LS		2.58	5(3)(b)
		(c) Purchase of maintenance of equipment or devices used for communication and information technology for the purpose of protection of forest and wildlife;			1.00	5(3)(c)
		(d) Construction, up-gradation and maintenance of inspection paths, forest road in forest area fire lines, watch towers, check post and timber depots;	KM	625	1.26	5(3)(d)
		(e) Construction of residential and official buildings in forests for front line staff deployed for protection of forest and wildlife;				5(3)(e)
		(i) New Beat Guard quarter (Unit rate Rs.10.00 lac)	No.	58	5.8	
		(ii) Forester quarter (Unit rate Rs.14.00 lac)	No.	25	3.5	
		(iii) RFO quarter (Unit rate Rs.17.00 lac)	No.	10	1.70	
		(iv) Range office/Taluka Bhavan (Unit rate Rs.100.00 lac)	No.	3	3.00	
		(v) Construction of Ladies hostel and classroom for frontline staff training	Ls		8.00	
		(f) Survey and mapping of forest areas for forest fire control, compensatory afforestation			1.00	5(3)(g)

Jonw

Member Secretary  
Gujarat State CAMPA



		works, soil and moisture conservation, catchment area treatment and wildlife management for preparing annual plans to be executed from the State Fund;				
		(g) Third party monitoring	LS	LS	1.00	5(3)h
		(h) Production and distribution of quality planting material through certified nurseries at subsidized price for promotion of trees outside forests on Government lands promoted by State Government;				5(3)(j)
		Tall seedling planting outside forests.	No.	100000	1.00	
		<b>Total</b>			<b>37.84</b>	
4	Interest component	Personnel services (Technical staff on outsourcing basis)	LS	LS	1.00	6(a)(i)
		<b>Grand Total</b>			<b>250.00</b>	

  
 (Dr. Jaipal Singh)  
 Addl PCCF  
 Land and Member Secretary,  
 Gujarat State CAMPA  
**Member Secretary**  
**Gujarat State CAMPA**

## Compensatory Afforestation works for the year 2020-21

### Statement - 1

Sr. No.	Activity	No. of Cases	CA area (ha)	Amount (Rs. In lakh)
1	70% Advance Work 2021-22	48	3049.17	2321.61
2	30% & Current Year Plantation 2020-21	63	1019.85	1021.97
3	Maintanace of One year old 2019-20	77	1922.42	852.18
4	Maintanace of Two year old 2018-19	27	758.31	192.60
5	Maintanace of Three year old 2017-18	33	832.57	150.79
6	Maintanace of Four year old 2016-17	40	1280.54	160.89
7	Maintanace of Five year old 2015-16	113	1813.85	150.35
8	Maintanace of Six year old 2014-15	16	274.09	19.41
9	Maintanace of Seven year old 2013-14	7	171.13	8.72
10	Maintanace of Eight year old 2012-13	14	490.43	21.37
11	Maintanace of Nine year old 2011-12	9	314.44	14.51
12	Maintanace of Ten year old 2010-11	7	33.99	1.66
<b>Total</b>		<b>454</b>	<b>11960.78</b>	<b>4916.06</b>
13	Additional Condition	12	273.26	103.94
<b>Grand Total</b>				<b>5020.00</b>

**Details of Compensatory afforestation works for 70% advance work  
Statement-1(A)**

Sr.no	Division	Name of Proposal	Final Approval No.& Date	Diverted area (Ha)	Area proposed for 70% Advance work									Remarks
					Year of Plantation	Location Of Plantation			Survey No.	G.P.S. Location	Planting area (ha)	Plantation Model	Financial Requirement for 2020-21 (Rs in Lakh)	
						Distict	Taluka	Village						
1	2	3	4	5	6	7	8	9	10	11	12	13	14	15
1	Gandhinagar	Mahesana- Himmatnagar (S.H.55) 9.09 Ha.		9.09	2021-22	Gandhinagar	Mansa	Anodiya	942/1 PT			18.18	C-1	3.98
2	Gandhinagar	Kalol- Mansa- Vijapur 5.85 Ha.		5.85	2021-22	Mahesana	Satalasana	Talegadh	139 PT			11.70	C-1	1.97
3	Gandhinagar	Ratanpur Border to Ahmedabad 62.87 Ha.		62.87	2021-22	Mahesana	Satalasana	Umari	466 PT			125.74	C-1	25.88
4	Sabarkantha	Proposal For 97.29 of Protected forest land for Upgradation Of State Highway 41 from Existing 4 -Lane to 6 Laning with Paved shoulders and Hard Shoulders along with pedestrian path On LHS ,Toe ,Side Drain ,Land scape ,Bus Stop with Bus Buy And Utility Zone Withn Mhesana Disrcict Division From Km 79+300 (Mahesana) To km 106+740 (Brahmanvada),Under Second Gujarat State Highway Project (GSHP II),Roads & Building Department ,Govt Of Gujrat through the World bank Assistance -		97.29	2021-22	Sabarkantha	Khedbhrahma	Pathora	45	24 9.8 89	72 58 12.77	195.00	Model-3	193.11
5	Baria	Diversion of 9.607 ha . Protected Forest land for widening of Morbi – jetpur Anayari road SH-321 between 3/2 Km of existing culverts & widening of Morbi – Halvad Road SH-22 between 53/6 km to 72/0 km of existing culverts in favour of Executive Engineer, R&B Divisino in Rajkot District of Gujarat.	6-GJC 031/2018-BHO/261 DT-07-06-2018	9.607	2021-22	Dahod	Zalod (Sanjeli)	Rajpur	99	N .23.092417	E. 73.928974	20.00	Model-2	24.8
6	Baria	Diversion of 0.3060 ha.Protected Forest kand for construction of Minor Bridge on SH Baria – Piplod road KM.80/6 to KM.80/8 in favour of Executive Engineer, Dahod R & B Division Dahod.	FCA 1011/7-38/10/SF-39-F DT-14-09-2018	0.306	2021-22	Dahod	Dahod	Navagam	1	N .22.872408	E. 74.356404	1.00	Model-2	1.24
7	Baria	Proposal for diversion of 0.7717 ha. Reserve Forest for Crossing Pipeline under Mihi-Narmada Pipeline Project phase-1 for Porbandar District based on Narmada Trunk line NC-21 Thorush Forest land	6-GJBO 02/2018-BHO/1186 DT-12-03-2018	0.7717	2021-22	Dahod	Zalod (Sanjeli)	Bodadungar	19 pt	N .23.0395	E. 74.036917	3.00	Model-2	3.72
8	Aravalli	Diversion of 1.742 Ha. Protected Forest land for construction of 765 kv double circut banaskantha-chitodgadhd transmission line of Banaskantha Mehasana Sabarkantha and patan distric in favour of chief managar pawer gried corporation of india LTD	GJBO30/2017-BHO/917dt.05/12/2017	1.742	2021-22	Aravalli		Khetavada				1.00		0.74
9	Aravalli	Diversion of 3.527 Ha.(on line 4.728 ha applied) Reserved forest land for devlopment and cunstruction of 6 lanning from km 287+400 to km 401+200 (desing Chainage from km 333/585 km 447+385) section of NH-8 in the state of Rajasthan & Gujrat	6-GJBO4/2019-BHO/204dt.0/03/2019	3.527	2021-22	Aravalli		Muloj		N-2602583.39	E-341572.82	8.00		4.98

1	2	3	4	5	6	7	8	9	10	11	12	13	14	15
10	Banaskantha	DIVERSION OF 3.72 HA. OF RESERVE FOREST LAND FOR PURPOSE OF DANTIWADA SIPU PIPELINE PROJECT AT DANTIWADA, BANASKANTHA IN FAVOUR OF EXECUTIVE ENGINEER, DRAINAGE DIVISION, GANDHINAGAR IN BANASKANTHA DISTRICT OF GUJARAT	6-GJB063/2014-BHO/1127, DT.19/12/2018	3.72	2021-22	Banaskantha	Danta	Virpur(Lotol)	21pt.	N 24.6.57.452	E 072.53.4.879	3.72	C-1	4.30
11	Banaskantha	DIVERSION OF 5.34 HA. PROTECTED FOREST LAND FOR WIDENING STATE HIGHWAY, KHIMANA - DEODAR - BHABAR ROAD KM 15/400 TO 18/100 UNDER VIKAS PATH YOJNA IN FAVOUR OF EXECUTIVE ENGINEER , R & B, DIVISION IN BANASKANTHA PALANPUR IN BANASKANTHA DISTRICT OF GUJARAT.	6-GJC 017/2011-BHO/1143, DT.07/12/2016	5.34	2021-22	Banaskantha	Danta	Jitpur	145pt.	N 24.04.24.15	E 72.54.56.36	11.00	C-1	5.81
12	Banaskantha	DIVERSION OF 0.9959 HA. PROTECTED FOREST LAND FOR LAYING OF 400 KV/DC VADIVI-KANSARI TRANSMISSION LINE CROSSING OF MEHSANA-PALANPUR & PATAN DISTRICT ROAD IN FAVOUR OF GENERAL MANAGER, WESTERN REGION TRANSMISSION (GUJARAT) PVT LTD. (RELIANCE POWER TRANSMISSION LTD.) IN MEHSANA, PALANPUR AND PATAN DISTRICT OF GUJARAT. (SF BANASKANTHA 0.2533 HA)	6-GJB 147/2011-BHO/167, DT.10/03/2017	0.9959	2021-22	Banaskantha	Danta	Jitpur	145pt.	N 24.04.21.31	E 72.55.18.20	1.00	C-1	0.53
13	Banaskantha	DIVERSION OF 96.2254 HA. PROTECTED/RESERVED FOREST LAND FOR 2/4 LANNINGOF THARAD - DHANERA -	6-GJA 03/2019-BHO/163 Date. 20/02/2019	96.2254	2021-22	Banaskantha	Danta	Thalvada	76 pt.	N 24.14306	E 72.95171	70.00	Model-2	78.71
						Banaskantha	Danta	Varnal	2 pt.	N 24.25627	E 73.01506	70.00	Model-2	78.71
						Banaskantha	Danta	Dhrangivas	61 pt.	N 24.26573	E 73.01824	30.00	Model-2	33.73
						Banaskantha	Danta	Mankadchampa	123/ pt.	N 24.24232	E 72.99802	17.00	Model-2	19.12
						Banaskantha	Danta	Mankadchampa	23/Block-2	N 24.23811	E 73.00345	6.50	Model-2	7.31
						Banaskantha	Danta	Varnal	2 pt.	N 24.25627	E 73.01506	70.00	Model-2	78.71
						Banaskantha	Danta	Dhrangivas	61 pt.	N 24.26573	E 73.01824	30.00	Model-2	33.73
						Banaskantha	Danta	Mankadchampa	123/ pt.	N 24.24232	E 72.99802	17.00	Model-2	19.12
						Banaskantha	Danta	Mankadchampa	3	N 24.23811	E 73.00345	6.50	Model-2	7.31

1	2	3	4	5	6	7	8	9	10	11		12	13	14	15
14	Banaskantha	DIVERSION OF 22.80 HA. PROTECTED FOREST LAND FOR WIDENING AND STRENGTHENING TWO LANE TO FOUR LANE FROM KM 00.00 TO 28.500 FROM DANTA TO PALANPUR ROAD SECTION OF S.H. - 870 IN FAVOUR OF R & B DIVISION PALANPUR IN BANASKANTHA DISTRICT OF GUJARAT.	6-GJC 044/2018-BHO/177 Date. 22/02/2019	22.80	2021-22	Banaskantha	Danta	Sekda	114 pt.	N 24.10737	E 72.92601	45.60	Model-2	51.27	
15	Banaskantha	DIVERSION OF 4.80 HA. PROTECTED FOREST LAND FOR ROAD WIDENING IN THARAD NAGAR PALIKA UNDER VIKAS PATH YOJNA SH MITHA - THARAD - DEESA ROAD KM 31/290 TO 35/290 KM. IN FAVOUR OF R & B DIVISION PALANPUR IN BANASKANTHA DISTRICT OF GUJARAT.	6-GJD 016/2011-BHO/854 Date. 18/05/2012	4.80	2021-22	Banaskantha	Danta	Motipura	45 pt.	N 24.06.38.87	E 72.52.51.07	9.60	C-1	5.07	
16	Banaskantha	DIVERSION OF 0.414 HA. PROTECTED FOREST LAND FOR CONSTRUCTION OF 400 K.V. DC (TWIN AL 59 ) BANASKANTHA ( RADHANESADA ) - BANASKANTHA (PG) TRANSMISSION LINE IN FAVOUR OF POWER GRID CORPORATION OF INDIA LTD. ANJAR (KACHCHH) IN BANASKANTHA DISTRICT OF GUJARAT.	6-GJB 056/2018-BHO/066 Date. 23/01/2019	0.41	2021-22	Banaskantha	Danta	Mahuda	57 pt.	N 24.30349	E 72.97363	1.00	Model-2	1.12	
17	Kutch (West)		6-GJC 007/2015-BHO/526		2021-22			Dhufi nani		500763	2570283	6.98		5.60	
18	Kutch (West)		8-48/2017-FC, DT.19/9/17		2021-22			Bhachunda and Kunathiya		23 13 39 15	68 56 49.61	632.24		388.64	
19	Kutch (East)		8-50/2017-FC, DT.24/12/17		2021-22			Sanava/ Momayamora		N 23.37.03.4	E 71.00.03.5	12.72		15.64	
20	SF Kutch	Nakhatrana-Bhuj Raod Via Nirona K.M. 15 to 17 K.m.	FCA-1012/(2-04)/12/S.F.-93/F		2021-22					N 23,24,31	E 69,21,04	1.00		3.60	
21	Bhavnagar	Diversion of 0.4576 Ha Reserve Forest land for relegious facility in favour of Trustee Shree Nishkalank Mahadev Trust, Kolitak Dist. Bhavnagar	6-GJB115/2012-BHO/951 DT.19/12/18	0.4576	2021-22	Bhavnagar	Palitana	Anida	30/1	N : 21411067 N : 21411345 N : 21411158 N : 2141955	E : 71504433 E : 71504811 E : 71505061 E : 71504830	1.00	Foddar developepment	0.71	
22	Bhavnagar	Diversion of 0.8750 Ha of Reserve forest land for providing costal protection /seawall to combat erosion at Bhavani temple Ta.Mahuva Dist.Bhavnagar Exe.Salinity Control, Bhavnagar	FCA-1012/8-03/(11)/S.F-47-F DT.25/04/2016	0.875	2021-22	Bhavnagar	Palitana	Anida	30/1	N : 21412023 N : 21411825 N : 21411622 N : 21411867	E : 71504788 E : 71504616 E : 71504412 E : 71504242	1.00	Foddar developepment	0.71	
23	Bhavnagar	Proposal for transfer of forest land 1058.5118 Ha. to affacted familys due to Hadaf-Kabutri-Adalvada irrigation scheme	8-9/2009-FC DT.26/08/2011	1058.512	2021-22	Bhavnagar	Jesar	Karjala	17P1	N : 2118438 N : 2118438	E : 7138279 E : 7138279	90.00	Lion Coridor	63.54	



1	2	3	4	5	6	7	8	9	10	11		12	13	14	15
										N : 2118447 E : 7138457					
										N : 2118513 E : 7138201					
								Bila	269/1P1	N : 2116439 E : 7137077	75.00	Lion Coridor		0.00	
										N : 2116347 E : 7137205					
										N : 2116206 E : 7136993					
										N : 2116304 E : 7136894					
								Pa	174P1	N : 2120359 E : 7138253	150.00	Lion Coridor		0.00	
										N : 2120391 E : 7138148					
										N : 2120311 E : 7138079					
										N : 2120223 E : 7138191					
						Bhavnagar	Jesar	Bila	269/1 p 1		75.00	Lion Coridor		52.95	
						Bhavnagar	Jesar	Pa	174 p1		150.00	Lion Coridor		105.91	
24	Bhavnagar	Widening of Ranghola-Thonda-Hadmatiya-Lakhavad road MDR.159Km 0/00 to 1/400 & 2/400 to 9/030 Dist. Bhavnagar	FCA-1018/7-54/18/S.F-205/F DT.01/03/2019	1.70	2021-22	Bhavnagar	Umrالا	Hadmatiya	64/1	(1)N : 2143402 (2)N : 2143367 (3)N : 2143314 (4)N : 2143338	(1)E : 7139026 (2)E : 7138941 (3)E : 7138975 (4)E : 7139037	1.70	Model-3		1.27
25	Jamnagar	Diversion of 4.7749 ha. reserved forest land for construction of existing brine pipeline, sea water intake, electrical transmission line and approach road in village-Shamalsar in favour of TATA Chemicals Ltd in Jamnagar District of Gujarat	6-GJB 106/2012-BHO/1605 Dt. 9-10-2012	4.7749	2021-22	Devbhoomi Dwarka	Dwarka	Gadhechi	198/1 & 199	N 21.457.897	E 69.4857.109	4.77	Model-3		8.00
26	Jamnagar	Diversion of 2.88 ha.pf forest land for widening Strengthening and reconstruction work of SH-25, Falla Jamnagar Khambhaliya road in Jamnagar district of Gujarat	6-GJD 003/2004-BHO/1125 Dt. 09-06-2005	2.88	2021-22	Dev bhoomi Dwarka	Khambhaliya	Sakhpar	16/1/1/1 pt	N 20.20.37.7	E 69.03.36.9	2.88	R-2		2.35
27	Jamnagar	Diversion of 1058.51 ha Forest land for settlement of the affected people of Hadaf, Kabutari & Edalvada Medium Irrigation project in Godhara Forest Division in Panchmahal District of Gujarat	F.No.8-9/ 2009-FC Dt. 25-04-2018	1058.51	2021-22	Jamnagar	Lalpur	Moti Rafudad	603 pt	N 22.12.59.60	E 69.52.25.30	274.59	Grass land		322.34
28	Jamnagar	Diversion of 30.1 ha Forest land for nonforest purpose in protected forest land for widening of existing Jamnagar-Lalpur-Porbandar Road SH-27 in Taluka Lalpur, Jamjodhpur, & Bhanvad of District Jamnagar & Devbhumi Dwarka. (FP/GJ/ROAD/31156/2018)	6-GJC040 /2018-BHO/ 119 Dt. 07/02/ 2019	30.10	2021-22	Jamnagar	Lalpur	Apiya	326 pt	N 22.17902	E 69.81595	60.00	Grass land		6.14
29	Morbi	Diversiof 9.53 ha. of Reserved forest land of Survey No.257 of Kanesara Village for construction of Kanesara Minor Irrigation Scheme in Rajkot District of Gujrat.	FCA/1017/8-02/17/SF-94/F, Dt.4/9/2018	9.53	2021-22	Rajkot	Jasdan	Kanesara	348/p			8.2059	Model-3		10.64
30	Morbi	Diversiof 9.53 ha. of Reserved forest land of Survey No.257 of Kanesara Village for construction of Kanesara Minor Irrigation Scheme in Rajkot District of Gujrat.	FCA/1017/8-02/17/SF-94/F, Dt.4/9/2018	9.53	2021-22	Rajkot	Jasdan	Kanesara	580/p			1.00	Model-3		1.30

1	2	3	4	5	6	7	8	9	10	11	12	13	14	15
31	Morbi	Diversiof 9.53 ha. of Reserved forest land of Survey No.257 of Kanesara Village for construction of Kanesara Minor Irrigation Scheme in Rajkot District of Gujrat.	FCA/1017/8-02/17/SF-94/F, Dt.4/9/2018	9.53	2021-22	Rajkot	Jasdan	Kanesara	580/p		0.94	Model-3	1.22	
32	Morbi	Diversion of 0.0675 Ha. protected forest land for Underground M.S. pipe line Having a diameter of 3.00 mt. From Machhu-1 Dam to Aji-1 Dam under the " SAUNI YOJNA" OF RAJKOT District in favour of Executive Engineer Rajkot Project division ,Rajkot.	FCA/1017/8-01/17/SF-66/F, Dt.20/4/2018	0.0675	2021-22	Rajkot	Paddhari	Thoriyadi	383 pt	N-22.59567	E-70.59474	1.00	Model-3	1.30
33	Morbi	Diversion of 0.414 ha. Reserved Forest land for acquiring forest land for Construction of DM-19 Surendranagar Minor of Morbi Branch Canal Dist. Morbi in favour of Eecutive Engineer, Saurashtra Branch Canal Dn. No..6/1,Morbi.	FCA/1017/8-07/17/SF-130/F, Dt.12/4/2018	0.414	2021-22	Morbi	Wankaner	Jivapar	783/1 pt	N-22.69485	E-71.09858	1.00	Model-3	1.30
34	Morbi	Diversion of 0.0931 ha Protected Forest land For under ground water pipe line For Sauni Yojna, link-3 Pachage-6 At (1)NH-Rajkot-Ahmedabad Road (2)SH-Kuvadva Road km 24.014 (3)At SH-25 Rajkot Bhavnagar Road km 10.630 (4)SH-122 Kuvadva Sardhar km 6.98 (5)Kherdi Maliyasan km 6.602 in Rajkot district	18/06/2019	0.0931	2021-22	Morbi	Wankaner	Jivapar	783/1 pt	N-22.69661	E-71.08996	1.00	Model-3	1.30
35	Morbi	Diversion of 381.7581 ha. Protected forest land for the project of widening and improvement of NH- 8A( renamed NH-47) km 12/000 to km 182.774 and NH-8B(renamed) NH-27) Road km 185/000 to km 215/600 in Ahmedabad surendranagar, Morbi \$ Rajkot District in favour of Executive Engineer, National Highway division, Rajkot Gujarat.	6-GJA 018/2018-BHO/385 dt:04/07/2018.	50.016	2021-22	Rajkot	Jasdan	Lilapur	331 & 329/p	N-22.09001	E-71.26762	101.00	Model-3	82.72
36	Morbi	Diversion of 381.7581 ha. Protected forest land for the project of widening and improvement of NH- 8A( renamed NH-47) km 12/000 to km 182.774 and NH-8B(renamed) NH-27) Road km 185/000 to km 215/600 in Ahmedabad surendranagar, Morbi \$ Rajkot District in favour of Executive Engineer, National Highway division, Rajkot Gujarat.	6-GJA018/2018-BHO/385 dt:04/07/2018.	7.748	2021-22	Morbi	Wankaner	Jivapar	783/1 pt	N-22.69701	E-71.10335	16.00	Model-3	20.75
37	Morbi	Diversion of 252.260 ha (out of 433.2273 ha) protected forest for four lanning with paved shoulder NH configuration of "Dwarka-Khambhaliya-Devariya" (km. 130+000 to km 203+530) & "dhrol-amran-Maliya" (km. 00+000 to km. 13+600 & km.24+000 to km. 72+000) road of jamnagar. Devbhumi Dwarka & Morbi District in favour of project Director, NHAI, PIU, Rajkot Gujarat.	6-REC10/ 2014-BHO/Part-1/957 dt:26/09/2019	33.40	2021-22	Morbi	Wankaner	Jivapar	783/1/36 pt	N-22.69480	E-71.10442	67.00	Model-3	86.89
38	Morbi	Diversion of 0.0522 Ha. of un-class forest land for non Forest Purpose in forest Land for Approach road in village -Ziyana Talluka - Rajkot, Dist in favour of Vinodray Harilalbhai Doshi, Rajkot of Gujarat	6-GJB 024/2017-BHO/1073 dt:25/01/2018	0.0522	2021-22	Rajkot	Paddhari	Thoriyadi	383 pt	N-22.59655	E-70.59661	1.00	Model-3	1.30
39	Morbi	Diversion of 0.21ha. Reserved Forest for approach road for industrial transportation of Kuvadava - Wankaner road at Jiyana Village, Ta. Rajkot of Rajkot District in favour of Maruti Industries Ltd., Rajkot	6-GJB 011/2019-BHO/1155 dt:25/11/2019	0.21	2021-22	Rajkot	Rajkot	Jiyana	783/1 pt	N-22.692944	E-71.105025	1.00	Model-3	1.30

1	2	3	4	5	6	7	8	9	10	11	12	13	14	15
40	Morbi	Diversion of 0.1400ha. of Protected Forest land for erection of 220kv D/C Halanda (400kv) Maruti Wind Park India Ltd. on D/C Panther Tower with AL-59 conductor Taluka & Dist. Rajkot in favour of Executive Engineer (Construction) Gujarat Energy Transmission Corporation Ltd. FP/GJ/TRANS/39311/2019	FCA/1019/3-09/19/SF-95/F, Dt.24/01/2020	0.14	2021-22	Rajkot	Rajkot	Moti Kuchiyadal	256/pt	N-22.365298	E-70.978548	1.00	Model-3	1.30
41	Morbi	Diversion of 1058.5118 ha of forest land for settlement of the affected people of Hadaf, Kabutari & Edalwada Medium Irrigation projects in Godhara Forest Division in Panchmahal district of Gujrat	8-9/2009-FC, dt.25/04/18	1058.512	2021-22	Rajkot	Jasdan	Ambardi	264	N-22.04676	E-71.40219	11.9181	Model-3	15.46
					2021-22	Rajkot	Jasdan	Bhadala	39 to 46	N-22.21215	E-71.12959	180.00	Model-3	133.43
					2021-22	Rajkot	Jasdan	Ranigpar	115p	N-22.25895	E-71.11441	50.3969	Model-3	65.36
					2021-22	Rajkot	Jasdan	Sanala	121/1p	N-22.03745	E-71.46825	16.5541	Model-3	21.47
					2021-22	Morbi	Wanka ner	Jalsika	104p	N-22.48774	E-70.96754	190.00	Model-3	146.40
					2021-22	Morbi	Wanka ner	Rang par	206/1p	N-22.44728	E-71.07931	25.75	Model-3	33.39
42	Valsad (South)	Diversion of 0.4375 ha Reserved forest land for 220 KV Bhilad Sarigam M/C Line with AL-59 conductor to 220 KV Sarigam GIS Sub Station in Valsad Districts in Favour of Deputy Engineer (CONST), Gujarat Energy Transmission Corporation Ltd., Vapi	FCA/1019/3-15/18/SF/F Dt.27/8/2019	0.4375	2021-22	Valsad	Umargam	Dhanoli	147			1.00	Model-2	0.8
43	Valsad (South)	Diversion of 0.0024 ha Reserved forest land for laying 6" dia steel Natural Gas Pipeline for transportation of Natural Gas near Village Morai, Ta.Pardi of Valsad Districts in Favour of AGM (R&C), GSPL, Ghandhinagar.	FCA/1019/5-61/18/S.F-18-F Dt.30/9/2019	0.0024	2021-22	Valsad	Umargam	Tumb	137 (New 228)	-		1.00	Model-2	0.80
44	Valsad (North)	Widening of SH-182 ERO. AAT, Onjal road km 0/0 to 16/400		4.86	2021-22	Navsari	Vansada	Kandolpada	89 pt	N 20' 46'13.1"	E 73' 16'35.4"	10.00	Model-2	11.47
45	Surat	diversion of 0.7386 ha of protected forest land for laying 10 mm dia DI water pipeline Kribhco to AHPPL site in favour of Adani Hazira port private limited in village Hazira along NH-6 surat district	6-GJB 040/2015-BHO/690 dt:09/07/2015.	0.7386	2021-22	Surat	Mandavi	Patal	645	N-22.228.99	E-73.1318.06	2.00	Model-2	2.8
46	Vyara	Diversion of 0.49 ha of reserved forest land for 66 KV sub station at village-Taparwada in favour of Getco Navsari	FCA/1019/10-10/18/SF-25/F Dt.18/6/2019	0.49	2021-22			Taparwada	279	N-21.01.29.75	E-773.36.00.31	1.00		1.36
47	Gir(East)	Diversion of 0.0350 ha of protected forest land along SH-25 Rajkot- Jamnagar road for construction of approach road to connect proposed CNG station in village Ghanteshwar Taluka Rajkot	FCA/1017/2-07/17/SF-147/F dt.27/05/2019	0.035	2021-22	Amreli	Khambha	Dadhiyali	53/1 p-2 ,53/1 p-5			47	R-2	14.89
48	Gir(East)	Diversion of 0.0172 ha of reserved forest land for construction of slab drain on Katrodi to Karajala road survey no.204,209 to 271 Ta. Savarkundala in favour of R & B division Amreli district	FCA/1008/10-3/SF-66/K dt.26/08/2009	0.0172	2021-22	Amreli	Dhari	Bharad	43			0.9828	R-2	0.28
		<b>Total</b>										<b>3049.17</b>		<b>2321.60</b>

**Details of Compensatory afforestation works for Current year plantation for the year 2020-21**  
**Statement-1(B)**

Sr. No.	Name of Division	Name of Proposal	Final Approval No. and date	Diverted area (ha.)	Plantation Activity	Details of Plantation							Area of planting (ha.)	Plantation Model	Financial Requirement for 2020-21 (Rs in Lakh)	Remarks
						Location					Survey No.	GPS location				
						District	Taluka	Village								
1	2	3	4	5	6	7	8	9	10	11	12	13	14	15		
1	Sabarkantha	Diversion of 2.8575 ha. Of protected Forest land for laying of Optical Fiber cable along (1) SH-7 from Bahucharaji-Modhera 43/500 Km to 59/500 Km. (2) SH-134 from Modhera-Mahesana 25/500 Km. to 0/000Km. (3)SH-133 from Chhatral-Kadi 0/000 Km to 11/000 Km. (4) SH-133 from Kadi-Detroj 0/000 Km. to 11/000 Km of Mahesana District in favour of AGM(Network-Operation) Vodafone West Limited, Ahmedabad.	FCA-1017/10-47/17/S.F-181-F Dated. 02-07-2018	2.8575	Current Year 2020-21	Sabarkantha	Poshina	Bara	115 pt	24 23 48.3	072 58 47.4	6.00	Model-2	3.65	-	
2	Sabarkantha	Diversion of 2.8575 ha. Of protected Forest land for laying of Optical Fiber cable along (1) SH-7 from Bahucharaji-Modhera 43/500 Km to 59/500 Km. (2) SH-134 from Modhera-Mahesana 25/500 Km. to 0/000Km. (3)SH-133 from Chhatral-Kadi 0/000 Km to 11/000 Km. (4) SH-133 from Kadi-Detroj 0/000 Km. to 11/000 Km of Mahesana District in favour of AGM(Network-Operation) Vodafone West Limited, Ahmedabad.(penel-1.00 ha)	FCA-1017/10-47/17/S.F-181-F Dated. 02-07-2018	2.8575	Current Year 2020-21	Sabarkantha	Poshina	Bara	115 pt	24 23 59.7	072 58 49.4	1.00	Model-2	0.61	-	
3	Sabarkantha	Diversion of 0.2928 ha. Protected Forest land for laying Natural gas Akhaj Village & Navapura Village Connectivity of Mehsana District in favour of Manager(Project Incharge), Sabarmati Gas Ltd., Gandhinagar	FCA-1018/5-32/17/S.F-07-F Dated. 07-07-2018	0.2928	Current Year 2020-21	SK	Poshina	BARA	115 pt	24 24 01.3	072 58 50.2	1.00	Model-2	0.61	-	
4	Sabarkantha	Diversion of 0.0029 ha. Protected Forest land for laying of Gail's replace various gas pipeline for gas transmission under Gujarat replacement project different forest area of Mehsana District in favour of Sr. Manager(Const.),Gail(India) Ltd., Vadodara	FCA-1018/5-30/17/S.F-05-F Dated. 13-07-2018	0.0029	Current Year 2020-21	Sabarkantha	Poshina	Bara	115 pt	24 24 27.7	072 59 11.1	1.00	Model-2	0.61	-	
5	Sabarkantha	Diversion of 0.5485 ha. Protected Forest land for laying of 63/90/125 MMDPE pipeline for supply natural gas to Mehsana and surrounding area(Visnagar-Gujarat Housing Board(PNG) Connectivity, Khali Village Connectivity & Unjha-Patan spurline of Mehsana District in favour of Manager(Project Incharge), Sabarmati Gas Ltd., Gandhinagar	FCA-1018/5-36/17/S.F-22-F Dated. 06-09-2018	0.5485	Current Year 2020-21	Sabarkantha	Poshina	Bara	115 pt	24 24 28.5	072 59 04.5	2.00	Model-2	1.21	-	
6	Sabarkantha	Diversion of 0.0348 ha. Protected Forest land for laying of 63/90/125 mmDPE pipeline for supply natural gas to Vijapur city and surrounding area of Mehsana District in favour of Manager Project, Sabarmati Gas Ltd., Gandhinagar	FCA-1018/5-17/18/S.F-86-F Dated. 13-09-2018	0.0348	Current Year 2020-21	Sabarkantha	Poshina	Bara	115 pt	24 24 30.5	072 59 15.1	1.00	Model-2	0.61	-	

1	2	3	4	5	6	7	8	9	10	11	12	13	14	15	
7	Sabarkantha	Diversion of 0.1266 ha. Protected Forest land for laying of 63/90/125 mm MDPE pipeline for supply natural gas to Mehsana & surrounding area (Hotel Sky connectivity, Gopal Glass connectivity, Khepur village connectivity & Mathasur/Bhatsan/Surat Village connectivity) natural gas (PNG) of Mehsana District in favour of Dy. Manager (Projects), Sabarmati Gas Ltd., Gandhinagar	FCA-1018/5-50/17/S.F-48-F Dated. 10-10-2018	0.1266	Current Year 2020-21	Sabarkantha	Poshina	Bara	115 pt	24 24 30.6	072 59 11.6	1.00	Model-2	0.61	-
8	Sabarkantha	Proposal for widening of Kadi-Nandasan Road SH-189 CH:- 1.100 KM-11.500, Becharaji-Modhera Road SH-7, CH:47.200 KM-50.00 & Becharaji-Mehsana Road SH-19 CH:31/600 KM-31/100 in Taluka-Kadi & Becharaji District: Mehsana	-	11.12	Current Year 2020-21	Sabarkantha	Khedbhrhma	Cjikhala	38	24 5.14 79	73 2.51 74	23.00	Model-3	32.66	-
9	Sabarkantha	Diversion of 35.45 Ha Protected Forest land for widening of existing Gozaria-Visnagar road SH-71, Vav-Ambaugadha road SH-56 in Taluka Mehsana, Vijapur, Visnagar & Satlasana of Mehsana district of Gujarat		35.45	Current Year 2020-21	Sabarkantha	Himatnagar	Kadodari	120	23 41 10.7	73 07 45.7	71.00	Model-3	102.22	
10	Sabarkantha	Proposal for Submission the Proposal for Widening of Shihori-Patan-Unjha-Visnagar road km-56/4 to 86/300 (S.H.130) 30.040 ha.		30.04	Current Year 2020-21	Sabarkantha	Himatnagar	Gamdi Kathavadiya	75 94	23 35 21.0 23 41 6.61	73 2 0.19 72 59 69.5	61.00	Model-3	87.82	
11	Banaskantha	DIVERSION OF 30.2928 HA. PROTECTED FOREST LAND FOR ROAD WIDENING OF NENAVA - DHANERA SECTION OF N.H. - 168 FOR 11/800 TO 33/600 KM. (PACKAGE - 3 ) IN FAVOUR OF EXECUTIVE ENGINEER , NATIONAL HIGHWAY DIVISION GANDHIDHAM IN BANASKANTHA DISTRICT OF GUJARAT.	6-GJC 061/2018-BHO/802 Date. 22/10/2018	30.29	Current Year 2020-21	BK	Deesa	Agdol	172 pt.	N 24.23.926	E 72.16.052	61.00	Model-2	23.73	
12	SF Ahmedabad	Diversion of 0.4416 ha. of protected forest land for erection of 400 KV D/c Transmission line along parallel/crossing of SH and NH, Limdi-Vadavi road, in the favour of Western Region Transmission Gujarat Private Limited (Reliance Power Transmission Limited) in Surendranagar, Ahmedabad & Mehsana District of Gujarat. (0.4416 Ha.)	FCA-1011/3-08/(10) SF-37/F Dt. 27/04/2017.	0.0932	Current Year 2020-21	Ahmedabad	Dholera	Gogla	201	N 22°16'35.20" N 22°16'34.59" N 22°16'31.94" N 22°16'31.41"	E 072°17'25.39" E 072°17'29.20" E 072°17'24.71" E 072°17'28.63"	1.00	R-2	0.69	
13	SF Ahmedabad	Diversion of 23.88 ha. Protected forest land for widening of SH-17 Viramgam-Bahuchraji road Km.0/00 to 43/600 in favour of Executive Engineer, R&B Division, Ahmedabad.	FCA-1013/7-31/(13) SF-77/F Dt. 08/10/2018.	23.88	Current Year 2020-21	Ahmedabad	Dholera	Gogla	201	N 22°16'29.85" N 22°15'52.97" N 22°15'58.10" N 22°16'10.87" N 22°16'09.08" N 22°16'30.97"	E 72°17'30.93" E 72°17'24.72" E 72°16'58.52" E 72°17'05.89" E 72°17'13.07" E 72°17'28.67"	50.00	R-2	34.50	
14	SF Ahmedabad	Diversion of 36.18 ha Protected Forest land for The Project of Widening 10.00 mtr to four lane of S.H.No- 7 Viramgam - Becharaji road km. 1/800 to 42/000 Taluka: Viramgam and Mandal, District: Ahmedabad, State: Gujarat.	6-GJC041/2018-BHO/752,DATE-04/10/2017	36.18	Current Year 2020-21	Ahmedabad	Dholera	Navagam karna	61 pt	N 22°22'34.29" N 22°22'33.41" N 22°22'27.81" N 22°22'29.87"	E 72°18'50.15" E 72°18'56.68" E 72°18'57.89" E 72°18'50.24"	2.00	R-2	4.38	

1	2	3	4	5	6	7	8	9	10	11	12	13	14	15	
15	SF Ahmedabad	Diversion of 13.0050 ha Protected Forest land for The Project of Widening & Strengthening of Viramgam – Mandal-Dasada road (7.00 mtr to 10.00 mtr) km. 63/300 to 93/900 S.H.18 Taluka: Viramgam and Mandal , District: Ahmedabad	6-GJC048/2018-BHO/517,DA TE-03/08/2018	13.005	Current Year 2020-21	Ahmedabad	Dholera	Navagam karna	100 pt	N 22°19'22.69" N 22°19'16.37" N 22°19'4.24" N 22°19'10.66"	E 72°19'48.91" E 72°20'14.98" E 72°20'14.25" E72°19'45.84"	27.00	R-2	59.13	
16	SF Ahmedabad	Diversion of 32.775 ha Protected Forest for widening 10.00 mtr to four lane and Improvement of S.H. No-4 Dholka-Vataman road Km 46/600 to Km 69/600 in favour of Executive Engineer, Ahmedabad (R&B) Division in Ahmedabad District of Gujarat.	6-GJC048/2018-BHO/517,DA TE-03/08/2018	32.775	Current Year 2020-21	Ahmedabad	Dholera	Navagam karna	100 pt	N 22°19'18.47" N 22°19'46.04" N 22°19'40.14" N 22°19'12.14"	E 72°19'11.10" E 72°19'15.56" E 72°19'45.61" E 72°19'39.13"	66.00	R-2	144.54	
17	Mahisagar	Diversion of 0.3600 ha of Protected Forest land for laying to construction of new bypass road in taluka sanand of Dist.Ahmedabad in Gujarat	FCA-1017/7-12/17/S.F-106/F Dt.1/9/2018	0.3600	Current Year 2020-21	Mahisagar	Santrampur	Bhandara	235	N 23.15970	E 73.563503	1.00	Model-2	0.73	
18	Mahisagar	Diversion of 19.2325 Ha.Protected forest land for the project of four lanning of Lingda-Bhalej-Anand road Km.0/0 to 7/200 and 8/200 to 17/200 in favour of Executive Engineer , Anand (R&B) Division in Anand District of Gujarat.	FCA-1018/7-09/18/S.F-94/F Dt.17/10/2018	19.2325	Current Year 2020-21	Mahisagar	Virpur	Chikli-Zoza	43	N 23.154867	E 73.261136	39.00	Model-2	28.36	
19	Mahisagar	Diversion of 0.39 Ha. of Reserved forest land for Widening of road Lunawada-Santrampur SH-2 road in km.162/8 (Chhibota River) Village,Ta-Santrampur in Mahisagar District in Favour of Executive Engineer,Mahisagar R&B Division,Lunawada	FCA-1017/7-07/17/S.F-78/F Dt.04/08/2017	0.39	Current Year 2020-21	Mahisagar	Santrampur	Ukhreli	140 pt	N 23.25211	E 73.94412	1.00	Model-2	0.73	
20	Mahisagar	Diversion of 10.56125 Ha.Protected forest land for the project of widening and Strengthening of Anand-Karamsad-Sojitra-Tarapur road Km.40/000 to 64/850 in favour of Executive Engineer , Anand (R&B) Division in Anand District of Gujarat.	6-GJC 038/2018-BHO/097 Dt.31/01/2019	10.56	Current Year 2020-21	Mahisagar	Virpur	Chikli-Zoza	43 pt	N 23.163455	E 73.261733	22.00	Model-2	16.06	
21	Mahisagar	Diversion of 2.04 Ha.Protected forest land for the project of widening and Strengthening of Umreth-Ode-Sarsa road Km.0/0 to 26/850 (Working section km 19/2 to 24/00) in Anand District in favour of Executive Engineer , Anand (R&B) Division in Anand District of Gujarat.	6-GJB 030/2018-BHO/366 Dt.02/07/2018	2.04	Current Year 2020-21	Mahisagar	Virpur	Chikli-Zoza	43 pt	N 23.16690	E 73.262748	5.00	Model-2	3.65	
22	Baria	Diversino of 19.0114 ha.(2.7604+16.251 ha) Rehabilitation & widening work Km.91+500 to Km. 95+902 & Km. 65+99 to 91+500 along the existing Limbadi – Dhandhuka road section of SH-20 total length of b4.402 km. and 25.591 km.in favour of Chief Engineer (World Bank) R&B Department in Ahmedabad & Surendranagar District of Gujarat	6-GJC 045/2018-BHO/887 DT-19-11-2018	16.251	Current Year 2020-21	Dahod	Baria	Udhavalal	355	N .22.704989	E. 73.940692	33.00	Model-2	33.00	

1	2	3	4	5	6	7	8	9	10	11	12	13	14	15
23	Baria	Diversion of 0.6400 ha. (6400 sq meter ) Reserved Forest land for Construction of new 66KV LAKHANPUR S/S , Ta. Fatepura, Dist. Dahod in favour of Gujarat Energy Transmissino Corporation limited in Dahod District of Gujatat State.	FCA 1018/2-04/18/SF-119-F DT-31-07-2018	0.6400	Current Year 2020-21	Dahod	Baria	Udhavalal	355	N .22.700470	E. 73.933676	2.00	Model-2	2.00
24	Baria	Diversion of 0.0810 ha. Reserve Forest land for laying drinking water pipe line for Lathi-Liliya Chavand upgradation regional water supply scheme covering 56 villages & two city of Amreli District in favour of Executive Engineer, Gujarat water supply & sivage board, Amreli	FCA-1018/4-08/17/SF-58/F DT-25-04-2018	0.081	Current Year 2020-21	Dahod	Zalod (Sanjeli)	Garadu	579	N .23.156477	E. 74.125537	1.00	Model-2	1.00
25	Baria	Diversion of 0.6225 ha. Reserve Forest land for the project of widening and strengthening construction of savarkundala – vijyanagar road Km.0/0 to 8/130 Amreli District in favour of Executive Engineer, R&B (Panchayat ) Savarkudala Division , Ameli.	FCA 1018/2-08/18/SF-119-F DT-31-07-2018	0.6225	Current Year 2020-21	Dahod	Zalod (Sanjeli)	Garadu	579	N .23.153009	E. 74.117957	2.00	Model-2	2.00
26	Baria	Diversion of 0.3525 ha. Reserve Forest land for the project of widening and strengthening construction of Bhekara – Likhala road Km.0/0 to 4/800 Village- Bhekara, Ta. SAVARKUDALA , Amreli District in favour of Executive Engineer, R&B (Panchayat ) Division , Amreli.	FCA 1018/2-03/18/SF-120-F DT-01-08-2018	0.3525	Current Year 2020-21	Dahod	Zalod (Sanjeli)	Garadu	579	N .23.156141	E. 74.130146	1.00	Model-2	1.00
27	Baria	Permission for laying D.I. pipe line (variants diameter) from Khodiyar dam to Amreli Vo.v. & water supply scheme against State fund for drinking (diverted area ha.0.5115 Sqm.)	GJB 12/2017-BHO/128 DT-03-05-2018	0.465	Current Year 2020-21	Dahod	Dahod	Kharoda	250 pt	N .22.934752	E. 74.346790	1.00	Model-2	1.00
28	Baria	Diversion of 24.45 ha Protected Forest land widening & strengthening of existing Road in to Jamnagar – Khambhaliya- Kuranga – Dwarka road CH-6 and SH-25 Km 145/0 to 202/5 in fovor of Engineer, Road & Bhilding Divisino in Jamnagar District of Gujarat.	6-GJC 003/2015-BHO/996 DT-08-01-2018	24.45	Current Year 2020-21	Dahod	Dahod	Limdabara	22 pt	N .22.826933	E. 74.423659	49.00	Model-2	49.00
29	Godhara	Diversion of 9.849 Ha Protected Forest land for widening & Strengthening of NH-64 (Old NH No.228) between km.97/600 to 104/200 to 117/160 section Napavanta-Borsad-Ras road in favour of Executive Engineer , National Highway Division in Anand District of Gujarat.	6-GJC 034/2017-BHO/868 Dt.17.11.2017	9.8490	Current Year 2020-21	Panchmahal	Kalol	Nadarkha	132	22°42'20.89"N 22°42'40.21"N 22°42'42.67"N 22°42'45.61"N 22°42'48.50"N 22°42'42.25"N 22°42'37.23"N 22°42'35.14"N 22°42'33.61"N 22°42'33.78"N 22°42'30.01"N 22°42'29.69"N 22°42'22.76"N 22°42'16.58"N	73°35'53.53"E 73°35'47.98"E 73°35'45.81"E 73°35'44.11"E 73°35'43.04"E 73°35'33.03"E 73°35'27.12"E 73°35'33.55"E 73°35'33.43"E 73°35'37.41"E 73°35'37.69"E 73°35'39.13"E 73°35'42.66"E 73°35'47.09"E	20.00	Model-2	20.60

1	2	3	4	5	6	7	8	9	10	11	12	13	14	15
30	Godhara	Diversion of 4.8345 ha. R.F land for construction of widening and strengthening of bayad - dhamod -Lunawada road Sec. under Gujarat state Highway Project to Dist. Panchmahal.	6-GJC-031/2013/BHO-2130 Dt. 19.12.2014	5.3745	Current Year 2020-28	Panchmahal	Halol	Zankhariya	24/2/A pt.	22°31'55.50"N 22°31'50.40"N 22°31'48.18"N 22°31'45.89"N	73°32'54.13"E 73°32'55.18"E 73°32'50.95"E 73°32'48.52"E	5.3745	Modal-2	5.54
31	Chhota udepur	Diversion of 2.7 ha. protected Forest land For excavation of parallel to Kim-Mandvi State Highway Road(SH-65) for the Tadkeshwar opencast Lignite Mine project in favour of Sr General Manager (LP), Gujarat Mineral Development Corporation Ltd. in Surat Dist. of Gujarat.	6-GJC035/2017-BHO/513 dt.03-08-2018	2.7	Current Year 2020-30	Vadodara	Savli	Natvarnagar(Bahidhara)	353/1	22.31234N	73.84163E	2.7	Model-2	2.95
32	Chhota udepur	Diversion of 11.90 ha of protected forest land for wideining of SH Vadodara - savli ( two lane to Four lane) road from KM 18 to KM 32 and manjusar- savli road in favour of executive Engineer, Dist ( R and B Division Alkapuri vadodara in Savli Taluka in S F Div Vadodara in Gujarat	6-GJC 059/2014-BHO/1304 dt.30/11/15	11.90	Current Year 2020-31	Chhota udepur	Chhota udepur	Badvav	1,21,135	22.29833	074.00537	24.00	Model-1	25.91
32	Chhota udepur	Diversion of 25.85 ha of protected forest land for wideining of SH Vadodara - Dabhoi ( two lane to Four lane) road from KM 8.3 to KM 29.4 in favour of executive Engineer, Dist ( R and B Division	6-GJC 002/2014-BHO/2031 dt.20/11/14,	25.85	Current Year 2020-32	Chhota udepur	Chhota udepur	Jamli	6	22.30255	74.58561	11.70	C-1	12.63
						Chhota udepur	Pavi Jetpur	Raipur	6	22.44096	73.82752	20.00	C-1	21.59
						Chhota udepur	Nasavadi	Bhaganpura	4	21.95444	73.8416	20.00	C-1	21.59
33	Chhota udepur	Diversion of 9.30869 ha. Reserved Forest land For Construction of New Railway BG line Between CTD-Dhar- Village Dhamodi Km 8/200 to 9/800 Padalia Km 9/800 to 11/100 & Ambala Km 11/100 to 13/900 Ta. CTD in Favour of DY. Chief engineer ( Construction)	6-GJC017/2012-BHO24 dt.12-01-2015	9.30869	Current Year 2020-35	Chhota udepur	Chhota udepur	Malu	60	22.409877	73.928978	18.6172	C-1	20.10
34	Chhota udepur	Diversion of 3.06375 ha. Protected forest land for the construction of ROB approaches at vasedi Runwad and chiosadiya village in chhotaudepur district in Favour Executive Engineer National Highway Divison Vadodara	6-GJB018/2018-BHO/464 dt.20-07-2018	3.06375	Current Year 2020-36	Chhota udepur	Kawant	Vajepur	270			7.00	Model-2	7.84



1	2	3	4	5	6	7	8	9	10	11	12	13	14	15	
35	Kutch (West )	Diversion of 24.7816 ha of forest land for construction of 400 KV D/C,Mundra-Zerada line no.1 by GETCO	6-GJC 027/2017 - BHO/782 Dt.11/10/17	24.7816	Current Year 2020-21	Kutch	Abdasa	Dhrufi Nani	3,45,34,63,42,355	N 500763 E 2570283	24.78		14.04		
36	Kutch (West )	Diversion of 44.2244 ha of forest land for construction of 400 KV D/C Mundra-Bhuj transmission line by Powergrid coporation of India Ltd	6-GJC 017/2017 - BHO/253 Dt.04/06/18	44.2244	Current Year 2020-21	Kutch	Nakhtrana	Bibar	618	N 23 26 53 E 69 28 27	89.00		40.65		
37	Kutch (West )	Diversion of 43.2584 ha of forest land for construction of 400 KV D/C Mundra-Bhuj transmission line by Powergrid coporation of India Ltd	6-GJC 017/2017 - BHO/253 Dt.04/06/18		Current Year 2020-21	Kutch	Mandvi,Bhuj, Nakhtrana	Vandh, Vyara, Akadna, Medisar	418,123,36	N 23 21 07 E 69 27 07	43.26		35.15		
38	Surendranagar	Diversion of 0.6174 ha section-4 Forest land for seeking appropal for acquiring forest land for contruction of Chuli MR-3 of morbi branch canal Ta. Dhrangdhra, Surendranagar District in Favour of Executive Engineer, Saurashtra branch Canal Dn.6/2 Surendranagar	FCA-1017/8- 02/16/S.F-10- F Dt. 30/5/2018	0.6174	Current Year 2020-21	Surendranagar	Dharangdhra	Chuli	536 pt	N 22 59 51.5 N 22 59 50.7 N 22 59 54.5 N 22 59 55.3	E 71 19 23.4 E 71 19 17.4 E 71 19 16.8 E 71 19 22.8	2.00	Model-3	1.45	
39	Surendranagar	Diversion of 0.88 Ha. reserved forest land for the construction of Dhrangadhra – Ahmedabad SH to Draupadi kund road Km. 0/0 to 1/600 TA.Dhrangadhra, Surendranagar District in favour of Executive Engineer, R&B(panchayat) Division, Surendranagar	FCA-1018/7- 01/18/S.F- 63/F Dt. 3/1/2019	0.88	Current Year 2020-21	Surendranagar	Lakhtar	Vitthalgadh	705/7	N 23 01 09.1 N 23 01 08.2 N 23 01 11.3 N 23 01 09.3 N 23 01 11.2 N 23 01 14.1	E 71 57 17.3 E 71 57 15.2 E 71 57 13.6 E 71 57 09.4 E 71 57 07.6 E 71 57 13.4	2.00	Model-3	1.45	
40	Surendranagar	Diversion of 0.9473 ha Reserved forest land for acquiring forest land for construction of distribution network of Karaghoda branch canal District Surendranagar in favour of Executive Engineer, N.P. Canal Dn. No. 4/4, Mehsana	FCA-1017/8- 05/17/S.F- 117/F Dt. 30/5/2019	0.9473	Current Year 2020-21	Surendranagar	Dharangdhra	Chuli	536 pt	N 22 59 51.5 N 22 59 50.7 N 22 59 47.9 N 22 59 46.3 N 22 59 48.7	E 71 19 23.4 E 71 19 17.4 E 71 19 17.8 E 71 19 21.6 E 71 19 23.8	1.8946	Model-3	1.37	1111 PER Ha
41	Surendranagar	Diversion of 0.0221 Ha. (originally proposed 0.1464 Ha) reserved forest land along GJ SH-7 (Malvan – Dhrangadhra Road) for construction of apporoach road to connect proposed hotel in Village Dudapur Taluka Dhrangadhra of Surendranagar District in favour of Lilaben Javantibhai Patel	6-GJB 044/2017- BHO/420 Dt. 27/5/2019	0.0221	Current Year 2020-21	Surendranagar	Dharangdhra	Baisabgadh	291/6	N 23 01 42.8 N 23 01 41.7 N 23 01 44.7 N 23 01 45.7	E 71 20 36.7 E 71 20 33.2 E 71 20 31.9 E 71 20 35.6	1.00	Model-3	0.72	
42	Surendranagar	Diversion of 0.087954 Ha. (Online applied area 0.07999893) Protected Forest land for approch road access to Industrial Park located at Village Jansali,Limdbi Ta.,Surendranagar District in favour of Industrial Cluster Private Limited,Mumbai.	FCA-1018/2- 01/18/S.F- 64/F Dt. 18/6/2019	0.087954	Current Year 2020-21	Surendranagar	Lakhtar	Vitthalgadh	705/7	N 23 01 04.5 N 23 01 06.4 N 23 01 09.1 N 23 01 08.2	E 71 57 16.8 E 71 57 20.1 E 71 57 17.3 E 71 57 15.2	1.00	Model-3	0.72	
43	Vyara	Diversion Of 6.939 ha (3.915 hac Tapi & 3.024 ha Valsad) of Reserve Forest Land for erection of 66 KV Dolwan-Karanjkhed S/C Line on D/C Panther Tower to be erected for Prop 66 KV Karanjkhed Sub Station and for erection of 66 KV Mahuwas-Chunawadi S/C line on D/C Panther Tower to be erected for prop. 66 KV Chunawadi Sub Station in Favour of Executive Engineer (Construction) Gujarat Energy Transmission Corporation Ltd in Tapi & Valsad District of Gujarat.	6- GJC019/2017- BHO/789, Dt. 16/10/2017	6.939	Current Year 2020-21	Tapi	Dolvan	Pithadara	336	N 20.54.20	E 73.25.25	8.00		2.89	

1	2	3	4	5	6	7	8	9	10	11	12	13	14	15
44	Vyara	Diversion Of 1.75474 ha Reserved / Protected Forest Land for laying ig 18" dia product Pipeline from Koyali-Ahmednagar-Solapur along with OFC duct / cable across Vadodara, Tapi-Bharuch & Surat District in Favour of Construction Manager, IOCL Vadodara.	6-GJB53/2017-BHO/138, Dt. 04/05/2018	1.75474	Current Year 2020-21	Tapi	Dolvan	Kanadha	339	21.12.19.0	073.44.49.2	1.00		0.36
45	Surat	Diversion of 0.88 Ha. Protected Forest Land for construction of new ROB on Unai-Buhari-Madhi-Mandvi-Zankhavav road km 130/250 to 131/050 (LC No.37 Railway Crossing) of Surat District in favour of executive Engineer, R&B Division-2, Surat, Gujarat-reg.,	6-GJB-23/2016-BHO/570 01/06/2016	0.88	Current Year 2020-21	Surat	Mangrol	Ratoti	589 pt	N 21 23 28 68	E73 14 32 50	2.00	Model-2	1.08
46	Surat	Diversion of 7.9650 ha of protected Forest Land For the project of Widening and Strengthening of Uchchhal- Nizar road 0/0 to 74/4 (working Secion 39/0 to 74/4) in Taluka Uchchhal, Tapi Distrit. In gujarat State.,		7.965	Current Year 2020-21	Surat	Umarpada	Uchwan	506 pt	N 21 26 29.19	E 73 26 43.56	16.00	Model-2	8.64
47	Surat	Protected Forest Land for the project of Four Lanning and Strengthening of surat Dhulia road KM 60/430 to 70/994 (Working Section 60/430 to 63/200 and 66/600 to 70/994) in Tapi Distrit. In gujarat State.,			Current Year 2020-21	Surat	Mandvi	Luharvad	666 pt	N 21 24 59.67	E 73 20 49.40	15.00	Model-2	8.10
49	Surat	Diversion of 2.6265 ha of protected Forest Land For the project of Widening and Strengthening of Puna-un-Kosadi road(O.D.R) KM 0/0 to 8/500 Taluka Mandvi, District.surat In gujarat State.,		2.6265	Current Year 2020-21	Surat	Umarpada	Uchwan	506 pt	N 21 26 48.69	E 73 27 50.22	6.00	Model-2	3.24
50	Surat	Diversion of 3.70 ha of protected Forest Land For Lanning of Tarsada-Kadod-Bardoli-Sarbhav-Navsari- road KM 33/100 to 75/00 (Working Section Km 49/00 to 53/00) ta- Bardoli District.surat In gujarat State.,		3.70	Current Year 2020-21	Surat	Umarpada	Uchwan	506 pt	N 21 26 44.71	E 73 26 59.88	8.00	Model-2	4.32
51	Surat	Diversion of 3.29 ha of protected Forest Land For four laning of Dindoli-kharavasa-bhatia road(SH-170) KM 11/650 to 14/450 Surat district in favour of Executive Engineer, R&B Division-1, Surat.,	6-GJB-033/2017-BHO/183	3.29	Current Year 2020-21	Surat	Mandvi	Tukhed	645	N 21 21' 42.1"	E 73 12 30.6"	7.00	Model-2	3.85
52	Surat	Diversion of 1.863 Ha. Protected Forest Land for laying 400KV DC KAPP(NPP) to navsari transmission line in favour of Dy. General Mnager,Power Grid Corporation of india in surat District of Gujarat.	6-GJB-036/20	1.863	Current Year 2020-21	Surat	Mangrol	Ratoti	589 pt	N 21 23 20.9	E 073 14 35.1	4.00	Model-2	2.20
53	Jamnagar	Diversion of 0.98 Ha. Protected forest land for laying of 1500mm dia Under ground drnage water pipe line at SH-24 rajkot-Morbi road in favour of city engineer, Dranage Branch, Rajkot municipal Corporation, Rajkot diat Rajkot	6-GJB-065 /2013-BHO/ 1124 Dt. 19/02/ 2018	0.98	30% Advance Work	Jamnagar	Khambhaliya	Viramdad	103pt	N 22.10.45.3	E 69.35.10.1	1.96	Model-3	1.52
54	Jamnagar	Diversion of 4.7749 ha. reserved forest land for construction of existing brine pipeline, sea water intake, electrical transmission line and approach road in village-Shamalsar in favour of TATA Chemicals Ltd in Jamnagar District of Gujarat	6-GJB106/2012-BHO/1605 Dt. 9-10-2012	4.77	30% Advance Work	Dev bhoomi Dwarka	Kalyanpur	Bhatvadiya	308 pt			9.55	Grassland	7.38

1	2	3	4	5	6	7	8	9	10	11	12	13	14	15
55	Jamnagar	Diversion of 0.0144 ha. reserved forest land for Agriculture & Farm Irrigation pipeline at Village at Vankiya, Taluka-Dhrol, in Jamnagar District in Favour of Ganeshbhai Ramjibhai Bhimani, Vankiya, Taluka-Dhrol in Jamnagar.	6-GJB015/2017-BHO/1104 Dt.05-02-2018	0.0144	30% Advance Work	Jamnagar	Dhrol	Jayva	457 pt	N 22.31.13.63	E 70.29.01.58	1.00	Model-3	0.69
56	Jamnagar	Diversion of 11.3078 ha. Reserved Forest for Project of laning with paved shoulder Porbandar-Dwarka section of NH-8E(extn.) from Km. 356.766 (design chainage Jm. 379.100) to Km. 473.000 (design chainage Km. 496.848) in the Devbhumi Dwarka and Pomabdar District in favour of Project, NHAI PIU Dwarka	6-GJC072/2018-BHO/086Dt.2 9-01-2019	11.3078	30% Advance Work	Dev bhoomi Dwarka	Dwarka	Beyt	474	N 22 28 32.2	E 69 07 48.9	23.00	Model-3	25.80
57	Jamnagar	Diversion of 14.2493 ha. Reserved Forest for two/Four lanning with paved-shoulder NH Configuration of " Dwarka-Khambhaliya-Devariya"(KM 130+000 to Km 203+532) & "Dhrol-Amran-Maliya" (KM 00+000 to 13+000 and	6-GJC 077/2018-BHO/088Dt.2 9-01-2019	14.2493	30% Advance Work	Dev bhoomi Dwarka	Dwarka	Kuranga	432	N 22 20 40 7.85	E 69 90 924.72	17.00	Model-3	19.07
						Dev bhoomi Dwarka	Khambhaliya	Hapalakashar	70& 32	N 22 11 58.1	E 69 45 54.6	12.00	Grassland	15.16
58	Jamnagar	Diversion of 0.45 ha. reserved forest land for minor irrigation scheme in village Pir Lakhasar, Ta.Khambhaliya of Jamnagar District in favour of Executive Engineer, UND, Irrigation Division, Jamnagar	11/9/98-FC Dated 13/02/2014	0.45	30% Advance Work	Dev bhoomi Dwarka	Khambhaliya	Pirlakhasar	138 pt	N 22 10 49.42	E 69 47 41.44	1.00	D-1	0.77
59	Jamnagar	Diversion of 0.923 ha, Reserved Forest land for laying of 160mm dia of PVC pipeline 6 Kg/cm2 under upgradation the water supply pipeline in pirlakhasar HW to Charantungi village Taluka Lalpur in Devbhumi Dwarka District in favour of Deputy Executive Engineer, Public Health Sani Sub Division, GWSSB, Jamnagar	FCA-1019/4-03/19/S.F-70/F Dt.02-08-2019	0.923	30% Advance Work	Jamnagar	Khambhaliya	Viramdad	103pt	N 22 10 39.3	E 69 35 18.1	2.00	Model-3	2.25
60	Jamnagar	Diversion of 0.97 Ha. Forest land for laying of water supply pipeline in khad Dhoraji Village old S.No. 148 (New S.No.285 &186) Ta. Kalavad in Jamnagar District in favour of Deputy Executive Engineer, SPPI Sub Division No.2 Kalavad, Jamnagar	FCA-1019/4-10/19/S.F-128/F Dt.13-10-2019	0.97	30% Advance Work	Jamnagar	Kalavad	Chhatar	383/pt	N 22.11474	E 70.27613	2.00	Model-3	2.25
61	Valsad (South)	Diversion of 5.08 ha		5.08	Current Year 2020-21	Valsad	Kaprada	Kaprada				10.00	Model-2	7.37
62	Valsad (South)	Diversion of 5.6779 ha Protected forest land of Dedicated Freight Corridor of India Limited in Vadodara Bharuch. Surat. Ahmedabad, Kheda, Anand, Mehsana, Banaskantha, Gandhinagar & Division of 10.07 ha reserved forest	6-GJC 30/2015-BHO/303 Dt.23/05/2017	5.6779	Current Year 2020-21	Valsad	Kaprada	Dabkhal	395 Pt.	-		12.00	Model-2	8.84
63	Valsad (South)	land for 66 KV Kaprada-Astol S/C Line on D/C Panther tower to be erected for feed to 66 KV Astol Sub-Station (9.679 ha) & 66 KV Sahuda (Valveri) - S.C. Line S/C Line D/C Panther tower	6-GJC 002/2016-BHO/453 Dt.19/7/2017	16.507	Current Year 2020-21	Valsad	Kaprada	Kunda	16.00	-		35.014	Model-2	25.79
<b>Total</b>											<b>1019.85</b>		<b>1021.97</b>	

**Details of Compensatory afforestation works for the maintenance of 1 Year old plantation**  
Statement-1(C)

Sr. No.	Division	Name of Proposal	Final Approval No. and date	Diverted area (ha.)	Details of Plantation								Remarks		
					Plantation Activity	Location				Area of planting (ha.)	Plantation Model	Financial requirement for 2020-21(Rs. in lakhs)			
						District	Taluka	Village	Survey No.					GPS location	
1	2	3	4	5	6	7	8	9	10	11	12	13	14	15	
1	Sabarkantha	Diversion of 4.6062 ha section-4/ unclass forest land for the work of gauge conservation from meter Gauge to broad Gauge of Udaipur-Ahmedabad in favour of Dy. Chief Engineer, N.W.Railway, Udaipur	6-GJB044/2015-BHO/1163 DT. 13.12.16	4.6062	Maint.of 1 Year Old 2019-20	Sabarkantha	Himatnagar	Adapodara	571/1	23 33 11.7	073 03 35.1	10.00	C-1	3.12	
2	Sabarkantha	Diversion of 3.12 ha Reserved Forest land for construction Bornala-Khakhardhara road at village Bormala Ta Bhiloda Dist sanarkantha in the Favour of R&B (Panchayat) in Sabarkantha District of Gujarat	6-GJB079/2010-BHO/484 DT. 28.07.2010	3.12	Maint.of 1 Year Old 2019-20	Sabarkantha	Himatnagar	Ranasan	539	23 29 04.9	73 07 07.9	3.12	C-1	0.97	
3	Sabarkantha	765 KV D/C BANASKANTHA-CHHITTORGADH TRANSMISION LINE	6-GJC 026/2017-BHO/1055 DT.24.01.2018	5.7218	Maint.of 1 Year Old 2019-20	Sabarkantha	Idar	Sabalvad	600PT	23 52 58.2	72 58 29.7	12.00	Model-3	4.89	
4	Arvalli	Diversion of 76.093 Ha. of Reserve Forest land for laying of Construction of 765 KV d/c Bhuj-Banaskantha Transmission line through forest area in Dist. Kutch and patan state of Guj.	FCA-1017/3-05/16/SF-38/F 18/09/2017	76.093	Maint.of 1 Year Old 2019-20	Arvalli		Jogivanat (70 ha ) Jeshingpur (83 ha)		N- 23.27.34 N- 23.21.806	E- 073.29.31 E- 073.26.645	153.00	Model-2	67.54	
5	Arvalli	Diversion of 29.64 ha protected & Reserved Forest lind for wideining and strengthing from 79.200 km to 100.00 km (Kheroj to Ambaji Road ) Section of Himmatnagar idar-Vadali Khedbrahma -Ambaji Road (Section of SH-9) in Favour of Executive Engineer R&B Division in Banaskantha - District of Gujarat.	6-GJC 008/2018-BHO/1244 Dt.21/03/2018	29.64	Maint.of 1 Year Old 2019-20	Arvalli		Vantada		N 23.35.196	E 73.14.921	33.00	Model-2	14.57	
6	Arvalli	Diversion of 11.5173 ha Reserved/section-4 forest land for construction pf 765 kv double circuit Banaskantha -Chittorgarh Transmission line in favour of chief manager,power grid corporation of india limited in arvalli & Sabarkantha District of Gujarat.	6-GJC 026/2017-BHO/572 Dt.31/03/2018	11.5173	Maint.of 1 Year Old 2019-20	Arvalli		Khetavada		N 23.35.599	E 73.26.216	12.00	Model-2	5.30	
7	Mahisagar	Diversion of 1.4364 ha Reserved Forest land for laying 66 KV/S/C common point Khanpur to Malpur Transmission Line on Tower "H" Frame Structure With ACSR Panther Conductor at Khanpur Dist.Mahisagar in Favour of Executive Engineer (Const.) GETCO Jambuva Vadaodara	6-GJB03/2016-BHO/539 Dt.18/8/2017	1.4364	Maint.of 1 Year Old 2019-20	Mahisagar	Khanpur	Naroda	326 Pt	N 23.181003	E 73.344034	3.00	Model-2	0.75	
8	Mahisagar	Diversion of 24.30 ha of Protected Forest for Widening to for lane of SH-40 Fedra Pipli roads Km 00.00 to 12.00 Range-Dhandhuka Ta-Dhandhuka in Favour of Executiv Engineer R & B Division in Ahemdabad District of Gujarat	6-GJC018/2017-BHO/806 Dt.27/10/2017	24.30	Maint.of 1 Year Old 2019-20	Mahisagar	Santrampur	Motikharsoli	85	N 23.121892	E 73.515335	49.00	Model-2	12.31	

1	2	3	4	5	6	7	8	9	10	11	12	13	14	15
9	Mahisagar	Diversion of 2.1875 ha Protected Forest land for the project of Widening & strengthening Of SH-117 Gundi-Lothal-Sargvada-Bholad Km. 0/0 to 3/500 Range-Dholka ta-Dholka of Ahemdabad District in Favour of Executive Engineer R & B Division Ahemdabad in Gujarat	6-GJB016/2017-BHO/786 Dt.13/10/2017	2.1875	Maint.of 1 Year Old 2019-20	Mahisagar	Santrampur	Ukhreli	140 Pt	N 23.15428 E 73.563786	5.00	Model-2	1.26	
10	Mahisagar	Diversion of 0.5125 ha Protected Forest land for the Work of S.R. to Vadtal Zole Bakrol road Km 0.0 to 9.60 (Widening of road from 10.00 meter to 4 lane at Km 9.100 to 9.600) Anand district in favour of Executive Engineer R & B Division Anand Gujarat	6-GJB043/2017-BHO/861 Dt.16/11/2017	0.5125	Maint.of 1 Year Old 2019-20	Mahisagar	Santrampur	Bhandara	235	N 23.152794 E 73.563559	2.00	Model-2	0.50	
11	Mahisagar	Diversion of 34.595 ha Protected Forest land for Widening to four lane Khabaj (Mahemdabad) Mahudha-Alino-Dakor road Km 13/600 to 51/100 (Pravasi Path Yojana) in Favour of Executive Engineer R & B Division in Nadiad District of Gujarat	6-GJC033/2017-BHO/779 Dt.11/10/2017	34.595	Maint.of 1 Year Old 2019-20	Mahisagar	Santrampur	Ukhreli	140 Pt	N 23.15557 E 73.564277	20.00	Model-2	5.03	
						Mahisagar	Kadana	Rakakot	38 Pt	N 23.191786 E 73.471318	10.00	Model-2	2.51	
						Mahisagar	Kadana	Shiyal	349 Pt	N 23.115242 E 73.49174	20.00	Model-2	5.03	
						Mahisagar	Kadana	Nana Mirapur	24 Pt	N 23.205950 E 73.463786	20.00	Model-2	5.03	
12	Mahisagar	Diversion of 18.012 ha Protected Forest land for Widening & Strengthening of Ahemdabad-Kuha-Dev-Nmanar-Lunawada-Santrampur-Zalod road Km.84/600 to 97/240	FCA-1016/7-11/16/S.F-26/F Dt.7/3/2010	18.012	Maint.of 1 Year Old 2019-20	Mahisagar	Balasinor	Vasadara	56 Pt	N 23.5617 E 73.232841	18.00	Model-2	4.52	
						Mahisagar	Balasinor	Gajapagina Muvada	239/1 Pt	N 23.02533 E 73.193191	19.00	Model-2	4.77	
13	Mahisagar	Diversion of 31.68 ha Protected Forest land for Widening & Strengthening of Dev-Pandeva-Dhori-Dungari-Nurpur Virpur Gandhari Road Km 28/200 to 66/600 in Favour of Executive Engineer R & B Division in Mahisagar District of Gujarat	6-GJC023/2017-BHO/573 Dt.31/8/2017	31.68	Maint.of 1 Year Old 2019-20	Mahisagar	Virpur	Khata	31/1 Pt	N 23.163423 E 73.294919	64.00	Model-2	16.08	
14	Mahisagar	Diversion of 11.56 ha Protected Forest land for Widening & Strengthening of Ahmedabad-Mahemdavad Road Km 16.140 to 30.150 in Favour of Executiv Engineer R&B Division in Kheda District of gujarat	6-GJC013/2011-BHO/993 Dt.17/10/2016	11.56	Maint.of 1 Year Old 2019-20	Mahisagar	Virpur	Chikhlijoja	43/1	N 23.163423 E 73.294919	24.00	Model-2	6.03	
15	Mahisagar	Diversion of 4.62 ha Reserved Forest land for Laying of 220 KV Lilo to Zalod S/S From 220 KV Godhra-Kadana line No.1 under Ta.Santrampur of Mahisagar District in Favour of Executive Engineer (Construction) GETCO, Jambuva Vadodara.	6-GJB029/2017-BHO/025 Dt.09/04/2018	4.62	Maint.of 1 Year Old 2019-20	Mahisagar	Kadana	Ghatavadiya	100pt	N 23.20393 E 73.82418	10.00	Model-2	2.51	
16	Baria	Diversion of 0.259 Ha Protected Forest Land for underground 66 KV XLPE Power Transmission Cable Line Rajkot-Kalawad State Road Rajkot for Exucative Engineer	FCA-1014/3-09/14/SF-90/F DT-21-01-2015	0.259	Maint.of 1 Year Old 2019-20	Dahod	Dahod	Salapada	29	N .22" 53 848 E.074"25 719	1.00	Model-2	0.47	
17	Baria	Diversion of 4.48875 ha. Protected Forest land for the project of four lanning of Ahmedabad-Godhara-Dahod -Indor road (link road) Km.0/200 to 2/150 to 3/100 in favour of executive Engineer, R&B , Division in Dahod of Gujarat	GOI, 6-GJB 042/2017 BHO/918,DT05-12-2017	4.489	Maint.of 1 Year Old 2019-20	Dahod	Zalod	Garadu	579	N .23"08 217 E.074"07 136	9.00	Model-2	4.23	
18	Baria	Diversion of 55.40 ha. Protected Forest land for the project of widening & strengthening of Limkheda - Limdi Chakaliya road Km 99/850 to km 147/700 of Dahod District in favour of Executive Engineer. R&B Division, Dahod	GOI, 6-GJB 026/2017 BHO/572,DT31-08-2017	55.40	Maint.of 1 Year Old 2019-20	Dahod	Zalod	Garadu	579	N .23"08 215 E.074"07 205	111.00	Model-2	52.17	

1	2	3	4	5	6	7	8	9	10	11	12	13	14	15
19	Chhotaudepur	Diversin of 27.875 ha. Protected Forest Land for widening to four lane of vadodra, Parda, Jambusar SH-06 km 8.4 to km 53.0 in favour of Executive Engineer Road and building division in Vadodara District of Gujarat.	6-GJC 010/2015-BHO/774, Dt. 11-10-2017	27.875	Maint.of 1 Year Old 2019-20	Chhotaudepur	Kawant	Kotbi	30pt	21.58.389	74.00.394	56.00	Model-2	14.24
20	Chhotaudepur	Diversin of 21.945 ha. Protected Forest Land for widening to four lane of Dabhoi-Tilakwada Road km 29/8 to 45/2 in favour of Executive Engineer Road and building division in Vadodara District of Gujarat.	6-GJC 015/2017-BHO/893, Dt. 28-11-2017	21.945	Maint.of 1 Year Old 2019-20	Chhotaudepur	Kawant	Vajapur	301302	22°06'918	74°07'461	44.00	Model-2	11.19
21	Godhara	Diversion of 0.7927 ha of protected forest land for Villages of Ta.Lakhatar, vadh,yan, limdi & Chuda of Surendhranagar District for Construction of Distriburries and minor of limdi sab Branch under Sardar Sarover Narmada Project State in Gujarat	FCA-1016/8-01/15/S.F.-09/F Dt.15.09.2017	0.7927	Maint.of 1 Year Old 2019-20	Panchmahal	Vejalpur	Chalali	205/1	N 22°41'47.58" N 22°41'53.65" N 22°41'53.68" N 22°41'47.48"	E73°37'51.28" E73°37'51.29" E73°37'58.78" E73°37'58.49"	2.00	Model-2	0.67
22	Godhara	Diversion of 0.2836 ha of Protected forest land for construction of kotad distrybuter L.D.-11 in village Morasiya, Vagoda, Charodiya and construction of Dhandhuka distrybuter L.D.-12 in minorse village Tragdi, Dhandhuka, Padana and its minorse of Dhandhuka in rengo/taluka: Dhandhuka and Ranpur in district Amdhedabad in State	FCA-1016/8-12/15/S.F.-21/F Dt.30.06.2017	0.2836	Maint.of 1 Year Old 2019-20	Panchmahal	Vejalpur	Chalali	205/1	N 22°41'59.35" N 22°41'59.32" N 22°41'55.11" N 22°41'55.07"	E 73°38'3.86" E 73°38'8.34" E 73°38'7.93" E 73°38'3.57"	1.00	Model-2	0.33
23	Godhara	Diversion of 4.416 ha of Protected forest land for the project of winding & Strenthning of NH No.228 (N.H.64) between km.90/300 to 97/600 Section Anand-Napa Tadpad-borsad Road in Anand Dist in Gujarat State.	FCA-1015/7-17/14/SF-28-F Dt.17.05.2016	4.416	Maint.of 1 Year Old 2019-20	Panchmahal	Halol	Palanpur	100,101 & 102	N.22°26'11.10" N 22°26'04.33" N 22°26'00.48" N 22°26'00.36" N 22°25'58.92" N 22°25'96.91"	E.073°34'50.94" E073°35'05.80" E073°35'07.36" E073°35'04.25" E073°34'58.60" E073°34'55.14"	9.00	Model-2	3.00
24	Godhara	Diversion of 0.8325 ha of protected forest area for Morbi branch canal of Sardar Sarovar Narmada Nigam Lfd. Under district Rajkot and Surendranagar in gujarat State.	FCA-1014/08-02/14/SF-81-F Dt.02.01.2015	0.8325	Maint.of 1 Year Old 2019-20	Panchmahal	Halol	Palanpur	58	N.22°26'35.98" N 22°26'35.44" N 22°26'33.28" N 22°26'33.42"	E.073°36'10.10" E 073°36'19.17" E 073°36'18.97" E 073°36'09.87"	2.00	Model-2	0.67
25	Godhara	Diversion of 0.42 ha of Protected forest land for Contruction of New R.O.B on Tuwa-Dhanol-Mahelol-kharsaliya Road k.m.16/100 to 16/450 & K.m.17/150 to 17/500 (L.C.on 41 Railway Crossing) Taluka Godhra and kalol of Panchmahal District in Gujarat	FCA-1016/10-21/14/SF-09/F Dt.24.11.2016	0.42	Maint.of 1 Year Old 2019-20	Panchmahal	Shahera	Bodidara Khurd	245	N 22°57'24.28" N 22°57'27.16" N 22°57'29.52" N 22°57'27.55"	E 73°34'26.44" E 73°34'24.57" E 73°34'28.86" E 73°34'34.12"	1.00	Model-2	0.33
26	Godhara	Construction of 0.99 ha of Protected forest land for the Project of Contruction of New R.O.B on Kalol-Pandu-Thasara Road k.m.1/500 to 2/400 (L.C.No.32 Railway Crossing) Taluka Kalol of Panchmahal District in Gujarat	FCA-1016/7-09/15/SF-15/F Dt.25.11.2016	0.99	Maint.of 1 Year Old 2019-20	Panchmahal	shahera	Shekhpur	143/1-2	N 22°59'22.07" N 22°59'27.65" N 22°59'27.21" N 22°59'22.62" N 22°59'21.56"	E 73°40'10.94" E 73°40'11.43" E 73°40'19.54" E 73°40'19.20" E 73°40'13.08"	2.00	Model-2	0.67



1	2	3	4	5	6	7	8	9	10	11	12	13	14	15	
27	Godhara	Diversion of 6.960 ha of Protected forest land for Four lining of Manchi-Pavagadh Hill Road k.m.0/00 to k.m.4.800 of Halol Taluka in Panchmahal District in Gujarat State.	FCA-1016/7-06/16/SF-39-F Dt.20.04.2018	6.96	Maint.of 1 Year Old 2019-20	Panchmahal	Shahera	Shekhapur	143/1-2	N 22°59'28.56" N 22°59'31.20" N 22°59'31.10" N 22°59'33.67" N 22°59'34.04" N 22°59'37.27" N 22°59'36.67" N 22°59'42.07" N 22°59'39.70" N 22°59'40.34" N 22°59'35.94" N 22°59'27.28"	E 73°39'55.32" E 73°39'55.37" E 73°39'57.10" E 73°39'58.15" E 73°39'57.34" E 73°39'57.71" E 73°39'5.43" E 73°40'5.23" E 73°40'11.44" E 73°40'15.68" E 3°40'20.84" E 73°40'19.49"	14.00	Model-2	4.68	
28	Godhara	Diversion of 4.20.30 ha of reserved forest land for Constuction of 66 kv Savdasna Muvada to Rajayata line Passing Under Reserved Forest Land Ta. Morva & Santrampur Dist.Panchmahal & Mahisagar in Gujarat State.		4.203	Maint.of 1 Year Old 2019-20	Panchmahal	Halol	Palanpur	97,98,99 & 100	N.22°26'11.20" N 22°26'20.38" N 22°26'12.68" N 22°26'04.28"	E.073°34'51.15" E 073°34'55.88" E 073°35'09.00" E 073°35'05.81"	10.00	Model-2	3.33	
29	Godhara	Diversion of 7.9625 ha of Protected forest land for the project of road widening of Halol Machi Road (Bodelii Halol Road 329/5 to 336/0) to favour of Executive Engineer road & building Division in Panchmahal District in Gujarat State.		7.9625	Maint.of 1 Year Old 2019-20	Panchmahal	Shahera	Bodidara Khurd	148-158 & 167	N 22°59'9.29" N 22°59'10.03" N 22°58'53.39" N 22°58'49.66" N 22°58'48.86"	E 73°34'38.56" E 73°34'56.09" E 73°34'59.69" E 73°34'56.78" E 73°34'42.63"	16.00	Model-2	5.34	
30	Godhara	Diversion of 13.395 Ha Protected Forest land for the work of widening and strengthening of Nadiad-Dakor-Pali Road Km.61/800 to 71/200 in Kheda District in Gujarat State.	6-GJC 032/2018-BHO/254 Dt.04.06.2018	13.3950	Maint.of 1 Year Old 2019-20	Panchmahal	Godhra	Betia	25	22°47'53.73"N 22°47'56.45"N 22°47'35.72"N 22°47'39.80"N	73°32'33.69"E 73°32'57.73"E 73°32'53.12"E 73°32'31.61"E	27.00	Model-2	9.00	
31	Godhara	Diversion of 11.40 Ha Protected Forest land for project of widning and strenthning of NH.64 (Old NH.228) Between Km.71/200 to 77/600 section Nadiad City-DDIT-Utarsanda-Bhumel Road in Kheda District in Gujarat State.	6-GJC 033/2018-BHO/262 Dt.07.06.2018	11.0400	Maint.of 1 Year Old 2019-20	Panchmahal	Kalol	Nadarkha	132	22°42'20.89"N 22°42'40.21"N 22°42'42.67"N 22°42'45.61"N 22°42'48.50"N	73°35'53.53"E 73°35'47.98"E 73°35'45.81"E 73°35'44.11"E 73°35'43.04"E	23.00	Model-2	7.68	

1	2	3	4	5	6	7	8	9	10	11	12	13	14	15
32	Godhara	Diversion of 8.1025 Ha (10.00 mtr to four lane) and Improvement of S.H.No.16 Bagodara-Dholka-Rasikpura -Kheda Road Km.25/500 to Km.31/600.	6-GJC 039/2018-BHO/381 Dt.04.07.2018	8.1025	Maint.of 1 Year Old 2019-20	Panchmahal	Godhara	Sarangpur	42	22°43'7.85"N 22°43'11.88"N 22°43'12.13"N 22°37'36.82"N 22°42'54.97"N 22°42'54.97"N	73°37'20.66"E 73°37'30.38"E 73°37'36.82"E 73°37'40.86"E 73°37'37.43"E 73°37'37.43"E	17.00	Model-2	5.68
33	Godhara	Diversion of 9.3340 Ha of Protected forest land for improvemnet & widning work from Km. 104+773 to Km.118+460 Along the existing Dandhuka- Paniyad Road section of SH-01 in Ahmedabad. Total length of the road is 13.687 km in Ahmedabad District in Gujarat.	6-GJC 042/2018-BHO/378 Dt.04.07.2018	9.3340	Maint.of 1 Year Old 2019-20	Panchmahal	Godhara	Sarangpur	42	22°42'54.82"N 22°42'46.61"N 22°42'42.06"N 22°42'40.84"N 22°42'35.65"N	73°37'21.80"E 73°37'36.85"E 73°37'37.55"E 73°37'29.24"E 73°37'30.47"E	19.00	Model-2	6.33
34	Godhara	Diversion of 112.806 Ha Protected Forest land of facility for 6 A laneing of Ahmedabad - Bamanbor ( Km 12.00 to 182.500 ) Bamanbor - Samakiyali (Km.180.500 to 306.600) on NH-8 A and Bamanbor to Rajkot (Km.185.00 to 215.600) on NH-B in District Ahmedabad in Gujarat State.	In Principal Apporval GoI Letter No.6-GJA 018/2018-BHO/385 Dt.04.07.2018	112.8060	Maint.of 1 Year Old 2019-20	Panchmahal	Godhara	Orvada & Kevadia	Orvada S.No.88, 121 Pt & Kevadia S.NO.141	22°49'4.54"N 22°48'59.47"N 22°48'44.39"N 22°48'17.58"N 22°49'28.36"N	73°44'29.02"E 73°44'39.15"E 73°45'32.09"E 73°45'24.74"E 73°45'22.42"E	226.00	Model-2	75.34
35	Godhara	Diversion of 0.040 ha of protected forest land of Grant permission for water pipeline Admeasuring across State Highway No.119 Chotila , Than, Sara, Ta.Than Dist.Surendhranagar State in Gujarat	FCA-1018/4-06/17/S.F.-40/F Dt.12.04.2018	0.0400	Maint.of 1 Year Old 2019-20	Panchmahal	Kalol	Chalali	205/1	N 22° 41'53.68" N 22° 41'47.48" N 22° 41'53.49" N 22° 41'47.76"	E 73°37'58.78" E 73°37'58.49" E 73°38'02.53" E 73°38'02.88"	1.00	Model-2	0.33
36	Godhara	Diversion of 0.1137 ha of Protected forest land forConstruction of Distribitries and Miniors of Limdi Branch Canal District Surendranagar in Gujarat State	6-GJB 35/2018-BHO/466 Dt.26.07.2017	0.1137	Maint.of 1 Year Old 2019-20	Panchmahal	Shahera	Shekhpur	143/1-2	N 22°59'36.96" N 22°59'43.21" N 22°59'42.02" N 22°59'36.77"	E 73°40'1.67" E 73°40'1.62" E 73°40'5.22" E 73°40'5.47"	1.00	Model-2	0.33
37	Kutch (East)	Diversion of 171.00 ha. of Reserved forestland for widening of NH-8 GandhidhamKm.0.0 to74/200 of Soracha Junction Mundra Port in Kutch dist.. Gujarat.	8-89/ 2010-FC Dt.11/3/2011	171.00	Maint.of 1 Year Old 2019-20	Kutch		Nanodholo		N 23.06.30.98	E 69.40.23.34	171.00	Model-2	61.56
38	Vyara	Diversion Of 0.80 ha of Reserve Forest Land for construction of court building and residential quarter at village - Uchehhal, Ta Uchehhal, Dist Surat in Favour of Principal District Judge, Surat District Of Gujarat.	6-GJB003/2015-BHO/538, Dt. 17/08/2017	0.8	Maint.of 1 Year Old 2019-20	Tapi		Thuti	74/C,	21.12.19.0	073.44.49.2	1.00	Model-2	0.32
39	Bharuch	Diversion of 0.992 ha Protected Forest land for project of Widening and strengthening Bharuch-Ankleshwar SixLane Road Old N.H 08 Km 190/8 to 192/040 (ABC Chokadi to Bholav Jakatnaka) in Bharuch, Bharuch dist. Of Gujarat	6-GJB-18/2015-BHO/224 Dt.27.02.2015	0.992	Maint.of 1 Year Old 2019-20	Bharuch		Ratanpur	147	21°.37'.44"	73°.12'.0.17"	2.00	Model-2	1.06

1	2	3	4	5	6	7	8	9	10	11	12	13	14	15
40	Bharuch	Diversion of 4.29 ha Protected Forest land for project of Widening and strengthening OF Old N.H 228 Ankleshwar Sajod - digas Road K.M 239/0 to 252/200 in favour of Executive Engineer, National Highway Division Bharuch district of Gujarat	6-GJB-36/2015-BHO/404 Dt.12.05.2015	4.29	Maint.of 1 Year Old 2019-20	Bharuch		Ratanpur	147	21°38'30"	73°12'49"	9.00	Model-2	4.77
41	Bharuch	Diversion of 4.29 ha Protected Forest land for project of Widening and strengthening OF Old N.H 228 Ankleshwar Sajod - digas Road K.M 239/0 to 252/200 in favour of Executive Engineer, National Highway Division Bharuch district of Gujarat	6-GJB-36/2015-BHO/404 Dt.12.05.2015	4.29	Maint.of 1 Year Old 2019-20	Bharuch		Umarkheda	123	21°44'9.59"	73°23'19.39"	15.00	Model-2	7.95
42	Bharuch	Diversion of 17.15 ha Protected Forest land for the project of four lanning of Ankleshwar -jhadadia- Rajjipla Road K.M 0/00 to 14/00 in favour of Executive Engineer, R &B Division in Bharuch district of Gujarat	6-GJC-012/2017-BHO/429 Dt.10.07.2017	17.15	Maint.of 1 Year Old 2019-20	Bharuch		Madhavpura	144	21°45'12.01"	73°14'19.99"	10.00	Model-2	5.3
43	Bharuch	Diversion of 17.15 ha Protected Forest land for the project of four lanning of Ankleshwar -jhadadia- Rajjipla Road K.M 0/00 to 14/00 in favour of Executive Engineer, R &B Division in Bharuch district of Gujarat		17.15	Maint.of 1 Year Old 2019-20	Bharuch		Anadhara	153	21°40'17.14"	73°16'19.88"	10.00	Model-2	5.3
44	Bharuch	Diversion of 1.2115 ha Protected Forest land for the project of Widening Bharuch Jambusar Road NH-64 K.M 182/000 to Km 184/150 and Km 204/000 to Km 204/700 in Bharuch District in favour of Executive Engineer,National Highway Division, Bharuch in Gujarat	6-GJC-012/2017-BHO/429 Dt.10.07.2017	1.2115	Maint.of 1 Year Old 2019-20	Bharuch		Shankoi	360	21°38'34.36"	73.25'.0201"	3.00	Model-2	1.59
45	Bharuch	Diversion of 2.0825 ha Protected Forest land for the project of Widening From NH-64 Rayma to sunevkall road K.M 266/400 to 271/300 in Bharuch District in favour of Executive Engineer,National Highway Division, Bharuch of Gujarat		2.0825	Maint.of 1 Year Old 2019-20	Bharuch		Shankoi	360	21°38'.44.32"	73.25.24.01	5.00	Model-2	2.65
46	Bharuch	Diversion of 3.078 ha Protected Forest land for the project of construction of four lane R.O.B with divided carriageway in approaches in lieu existing L.C.No 173/A near village Gadkhol approach on Bharuch - Ankleshwar old NH-8 road Km 200/030 to K.m 201/230 of Bharuch District in favour of Executive Engineer,Panchayat (R&B) Division, Bharuch.	6-GJB023/2017-BHO/335 Dt.01.06.2017	3.078	Maint.of 1 Year Old 2019-20	Bharuch		Shankoi	360	21.38..54.6"	73.25'14.5"	7.00	Model-2	3.71
47	Bharuch	Diversion of 3.53 ha Protected Forest land for Widening of Bharuch-Derol road, Km 222/0 to K.m 230/3 in favour of Executive Engineer,National Highway Division Bharuch in district Bharuch of Gujarat	6-GJB-42/2014-BHO/1333 Dt.21.07.2014	3.53	Maint.of 1 Year Old 2019-20	Bharuch		Kakarpada	173	21°42.071"	73.25.17.2"	7.10	Model-2	3.76
48	Bharuch	Diversion of 7.15 ha Protected Forest land for Development of Vadodara - Mumbai Expressway (Phase-1) from Km.104+700 to Km.378+722 road in favour of DGM (T) and Project Director, NHAI in Surat District of Gujarat	6-GJC 007/2018-BHO/1241	7.15	of 1 Year Old 20	Bharuch		Sakva	545	21.35.57.57	73.25.43.36	15.00	Model-2	7.95
49	Bharuch	Diversion of 8.91 ha Protected Forest land for Development of Vadodara - Mumbai Expressway (Phase-1) from Km.104+700 to Km.378+722 road in favour of DGM (T) and Project Director, NHAI in Bharuch District of Gujarat	6-GJC 012/2018-BHC	8.91	Maint.of 1 Year Old 2019-20	Bharuch		Varkhadi	377	21.38.11.32	73.28.58.60	18.00	Model-2	9.54

1	2	3	4	5	6	7	8	9	10	11	12	13	14	15
50	Bharuch	Diversion of 8.91 ha Protected Forest land for Development of Vadodara - Mumbai Expressway (Phase-1) from Km.104+700 to Km.378+722 road in favour of DGM (T) and Project Director, NHAI in Bharuch District of Gujarat	6-GJC 012/2018-BHO	8.91	Maint.of 1 Year Old 2019-20	Bharuch		Sakva	545	21.35.49.33	73.26.15.77	11.00	Model-2	5.83
51	Surat	Tadkeshwar Opencast Lignite Mine Project GMDC,	6-GJC-035/2017-BHO/978		Maint.of 1 Year Old 2019-20	Surat		Tadkeshwar	1100, 1101/1 paiki, 1102/2, 1097, 1999	N 21 21 19 3"	E 073 03 26 3"	2.7	Model-2	1.43
52	Surat	Diversion of 0.1809 ha. of Protected Forest Land for laying Dahej-Nagothane Ethane pipeline (DNEPL) project in Social Forestry Division Bharuch, Surat, Navsari and Valsad District in favour of Reliance Gas Pipeline Ltd. Mumbai.,	6-GJB-062/2015-BHO/909	0.1809	Maint.of 1 Year Old 2019-20	Surat	Mandavi	Patal	645 pt	N 21 21 39.7"	E073 11 27.9"	1.00	Model-2	0.54
53	Surat	Diversion of 55.67 ha. of Protected Forest Land for Widening of SH-6 Sahol kim Road km 00/00 to km 14/260 in favour of executive Engineer. Road & Building Division-II, surat dist. Of Gujarat,	8-53/2014-FC/619 DT.8/9/2017	55.67	Maint.of 1 Year Old 2019-20	Surat		Tuked	645	N 21 22 2 8"	E 073 11 4 3"	25.00	MFP-1	27.00
54	Surat	Diversion of 55.67 ha. of Protected Forest Land for Widening of SH-6 Sahol kim Road km 00/00 to km 14/260 in favour of executive Engineer. Road & Building Division-II, surat dist. Of Gujarat,	8-53/2014-FC/619 DT.8/9/2017	55.67	Maint.of 1 Year Old 2019-20	Surat		Makanzar	677	N 21 20 24 780"	E 073 20 14 736"	10.00	MFP-1	10.80
55	Surat	Diversion of 55.67 ha. of Protected Forest Land for Widening of SH-6 Sahol kim Road km 00/00 to km 14/260 in favour of executive Engineer. Road & Building Division-II, surat dist. Of Gujarat,	8-53/2014-FC/619 DT.8/9/2017	55.67	Maint.of 1 Year Old 2019-20	Surat		Jhari dadhavad	701	N 21 32 22 31"	E 073 38 31 28"	10.00	MFP-1	10.80
56	Surat	Diversion of 55.67 ha. of Protected Forest Land for Widening of SH-6 Sahol kim Road km 00/00 to km 14/260 in favour of executive Engineer. Road & Building Division-II, surat dist. Of Gujarat,	8-53/2014-FC/619 DT.8/9/2017	55.67	Maint.of 1 Year Old 2019-20	Surat		Jetpur	700	N 21 19 47 39"	E 073 24 26 99"	16.50	MFP-1	17.82
57	Surat	Diversion of 55.67 ha. of Protected Forest Land for Widening of SH-6 Sahol kim Road km 00/00 to km 14/260 in favour of executive Engineer. Road & Building Division-II, surat dist. Of Gujarat,	8-53/2014-FC/619 DT.8/9/2017	55.67	Maint.of 1 Year Old 2019-20	Surat		Parvat	648	N 21 21 53"	E 073 15 34"	20.00	MFP-1	21.60
58	Surat	Diversion of 55.67 ha. of Protected Forest Land for Widening of SH-6 Sahol kim Road km 00/00 to km 14/260 in favour of executive Engineer. Road & Building Division-II, surat dist. Of Gujarat,	8-53/2014-FC/619 DT.8/9/2017	55.67	Maint.of 1 Year Old 2019-20	Surat	Mandavi	Khodaamba	647	N 21 21 29"	E 073 15 6"	20.00	MFP-1	21.60
59	Surat	Diversion of 55.67 ha. of Protected Forest Land for Widening of SH-6 Sahol kim Road km 00/00 to km 14/260 in favour of executive Engineer. Road & Building Division-II, surat dist. Of Gujarat, X	6-GJB018/2018-BHO/385	55.67	Maint.of 1 Year Old 2019-20	Surat		Regama	673	N 21 20 51 8"	E 073 15 47 8"	10.00	MFP-1	10.80
60	Surat	Surat Urban Development Authority,	6-GJB014/2016-BHO		Maint.of 1 Year Old 2019-20	Surat	Mangrol	Mandan	577 pt	21°26'15.93" N	73°16'14.62" E	10.00		5.40
61	Surat	Diversion of 2.40 ha. of Protected Forest Land for Branch-Sunwali Raod,	6-GJB22/2016-BHO	2.40	Maint.of 1 Year Old 2019-20	Surat		Vankal	589 pt	21°23'09.20" N	73°14'33.74" E	5.00		2.70
62	Surat	Diversion of 1.82 ha. of Protected Forest Land for Widening of Mora-Damaka-Bhatlai-Vanswa road,	6-GJB021/2016-BHO	1.82	Maint.of 1 Year Old 2019-20	Surat		Vankal	589 pt	21°23'20.90" N	73°14'35.10" E	4.00		2.16

1	2	3	4	5	6	7	8	9	10	11	12	13	14	15
63	Surat	Consultancy Services for Preparation Of Technology - Economy Feasibility Study Report and Procurement Documents for 6-Lanning of Ahmedabad- Banknor-Rajkot National Highway in the State of Gujarat: Application for the Diversion of 408.432 hectares Protected Forest Land in the Districts of Ahmedabad, Surendranagar Morbi and Rajkot in the State of Gujarat,	6-GJB018/2018-BHO/385	408.432	Maint.of 1 Year Old 2019-20	Surat	Mandavi	Khodaamba	648	21°22'18.18"N, 73°15'20.32"E	25.00		13.50	
64	Surat	Consultancy Services for Preparation Of Technology - Economy Feasibility Study Report and Procurement Documents for 6-Lanning of Ahmedabad- Banknor-Rajkot National Highway in the State of Gujarat: Application for the Diversion of 408.432 hectares Protected Forest Land in the Districts of Ahmedabad, Surendranagar Morbi and Rajkot in the State of Gujarat,	6-GJB018/2018-BHO/385	408.432	Maint.of 1 Year Old 2019-20	Surat	Mandavi	Khodaamba	647	21°21'49.82"N, 73°14'38.00"E	15.00		8.10	
65	Surat	Consultancy Services for Preparation Of Technology - Economy Feasibility Study Report and Procurement Documents for 6-Lanning of Ahmedabad- Banknor-Rajkot National Highway in the State of Gujarat: Application for the Diversion of 408.432 hectares Protected Forest Land in the Districts of Ahmedabad, Surendranagar Morbi and Rajkot in the State of Gujarat,	6-GJB018/2018-BHO/385	408.432	Maint.of 1 Year Old 2019-20	Surat	Mandavi	Khodaamba	645	21°21'11.89"N 73°12'55.69"E	25.00		13.50	
66	Surat	Consultancy Services for Preparation Of Technology - Economy Feasibility Study Report and Procurement Documents for 6-Lanning of Ahmedabad- Banknor-Rajkot National Highway in the State of Gujarat: Application for the Diversion of 408.432 hectares Protected Forest Land in the Districts of Ahmedabad, Surendranagar Morbi and Rajkot in the State of Gujarat, 6-GJB018/2018-BHO/385		408.432	Maint.of 1 Year Old 2019-20	Surat		Lakhgam	690 A	21°20'0.07"N 73°23'21.91"E	15.00		8.10	
67	Surat	Consultancy Services for Preparation Of Technology - Economy Feasibility Study Report and Procurement Documents for 6-Lanning of Ahmedabad- Banknor-Rajkot National Highway in the State of Gujarat: Application for the Diversion of 408.432 hectares Protected Forest Land in the Districts of Ahmedabad, Surendranagar Morbi and Rajkot in the State of Gujarat,	6-GJB018/2018-BHO/385	408.432	Maint.of 1 Year Old 2019-20	Surat		Visdaliya	669	21°21'46.48"N, 73°19'3.34"E	20.00		10.80	
68	Surat	Consultancy Services for Preparation Of Technology - Economy Feasibility Study Report and Procurement Documents for 6-Lanning of Ahmedabad- Banknor-Rajkot National Highway in the State of Gujarat: Application for the Diversion of 408.432 hectares Protected Forest Land in the Districts of Ahmedabad, Surendranagar Morbi and Rajkot in the State of Gujarat	, 6-GJB018/2018-BHO/385	408.432	Maint.of 1 Year Old 2019-20	Surat		Bundha	680	21°23'33.10"N, 73°22'42.60"E	20.00		10.80	
69	Surat	Consultancy Services for Preparation Of Technology - Economy Feasibility Study Report and Procurement Documents for 6-Lanning of Ahmedabad- Banknor-Rajkot National Highway in the State of Gujarat: Application for the Diversion of 408.432 hectares Protected Forest Land in the Districts of Ahmedabad, Surendranagar Morbi and Rajkot in the State of Gujarat	, 6-GJB018/2018-BHO/385	408.432	Maint.of 1 Year Old 2019-20	Surat		Petarkui	652	21°25'16.63"N, 73°21'42.63"E	60.00		32.40	

1	2	3	4	5	6	7	8	9	10	11	12	13	14	15
70	Surat	Consultancy Services for Preparation Of Technology - Economy Feasibility Study Report and Procurement Documents for 6-Lanning of Ahmedabad- Banknor-Rajkot National Highway in the State of Gujarat: Application for the Diversion of 408.432 hectares Protected Forest Land in the Districts of Ahmedabad, Surendranagar Morbi and Rajkot in the State of Gujarat,	6-GJB018/2018-BHO/385	408.432	Maint.of 1 Year Old 2019-20	Surat		Chrvan	506	21°26'30.27"N, 73°27'47.10"E	70.00		37.80	
71	Surat	Consultancy Services for Preparation Of Technology - Economy Feasibility Study Report and Procurement Documents for 6-Lanning of Ahmedabad- Banknor-Rajkot National Highway in the State of Gujarat: Application for the Diversion of 408.432 hectares Protected Forest Land in the Districts of Ahmedabad, Surendranagar Morbi and Rajkot in the State of Gujarat,	6-GJB018/2018-BHO/385	408.432	Maint.of 1 Year Old 2019-20	Surat		Umarpada	518	21°27'41.19"N, 73°29'14.57"E	30.00		16.20	
72	Surat	Consultancy Services for Preparation Of Technology - Economy Feasibility Study Report and Procurement Documents for 6-Lanning of Ahmedabad- Banknor-Rajkot National Highway in the State of Gujarat: Application for the Diversion of 408.432 hectares Protected Forest Land in the Districts of Ahmedabad, Surendranagar Morbi and Rajkot in the State of Gujarat	, 6-GJB018/2018-BHO/385	408.432	Maint.of 1 Year Old 2019-20	Surat		Umra	312	20°52'54.84"N, 73°13'13.83"E	15.00		8.10	
73	Surat	Consultancy Services for Preparation Of Technology - Economy Feasibility Study Report and Procurement Documents for 6-Lanning of Ahmedabad- Banknor-Rajkot National Highway in the State of Gujarat: Application for the Diversion of 408.432 hectares Protected Forest Land in the Districts of Ahmedabad, Surendranagar Morbi and Rajkot in the State of Gujarat	, 6-GJB018/2018-BHO/385	408.432	Maint.of 1 Year Old 2019-20	Surat		Mudat	308	21° 1'22.04"N, 73°11'57.26"E	20.00		10.80	
74	Surat	Consultancy Services for Preparation Of Technology - Economy Feasibility Study Report and Procurement Documents for 6-Lanning of Ahmedabad- Banknor-Rajkot National Highway in the State of Gujarat: Application for the Diversion of 408.432 hectares Protected Forest Land in the Districts of Ahmedabad, Surendranagar Morbi and Rajkot in the State of Gujarat,	6-GJB018/2018-BHO/385	408.432	Maint.of 1 Year Old 2019-20	Surat		Samba	310	20°54'2.81"N, 73°12'16.31"E	15.00		8.10	
75	Surat	Consultancy Services for Preparation Of Technology - Economy Feasibility Study Report and Procurement Documents for 6-Lanning of Ahmedabad- Banknor-Rajkot National Highway in the State of Gujarat: Application for the Diversion of 408.432 hectares Protected Forest Land in the Districts of Ahmedabad, Surendranagar Morbi and Rajkot in the State of Gujarat,	6-GJB018/2018-BHO/385	408.432	Maint.of 1 Year Old 2019-20	Surat	Vadpada	Vadpada	466	21°25'7.41"N, 73°32'23.83"E	50.00		27.00	
76	Surat	Consultancy Services for Preparation Of Technology - Economy Feasibility Study Report and Procurement Documents for 6-Lanning of Ahmedabad- Banknor-Rajkot National Highway in the State of Gujarat: Application for the Diversion of 408.432 hectares Protected Forest Land in the Districts of Ahmedabad, Surendranagar Morbi and Rajkot in the State of Gujarat,	6-GJB018/2018-BHO/385	408.432	Maint.of 1 Year Old 2019-20	Surat		Divtan	476	21°25'34.28"N, 73°32'41.49"E	25.00		13.50	

1	2	3	4	5	6	7	8	9	10	11	12	13	14	15
77	Surat	Consultancy Services for Preparation Of Technology - Economy Feasibility Study Report and Procurement Documents for 6-Lanning of Ahmedabad- Banknor-Rajkot National Highway in the State of Gujarat: Application for the Diversion of 408.432 hectares Protected Forest Land in the Districts of Ahmedabad, Surendranagar Morbi and Rajkot in the State of Gujarat,	6-GJB018/2018-BHO/385	408.432	Maint.of 1 Year Old 2019-20	Surat		Vankal	574.000	21°48'86.0"N, 73°31'55.3"E	20.00		10.80	
		<b>Total</b>									<b>1922.42</b>		<b>852.17</b>	



**Details of Compensatory afforestation works for the maintenance of 2 Year old plantation  
Statement-1(D)**

Sr. No.	Division	Name of Proposal	Final Approval No. and date	Diverted area (ha.)	Plantation Activity	Details of Plantation							Area of planting (ha.)	Plantation Model	Financial requirement for 2020-21(Rs. in lakhs)	Remarks
						Location					Survey No.	GPS location				
						District	Taluka	Village								
1	2	3	4	5	6	7	8	9	10	11	12	13	14	15		
1	Dhrangadhra	Diversion of 68.82 ha. of Forest land For Construction 58.40 M.W. Wind Power Project Village Jamavadi, Chhattar, Haripar, Dhundhoraj.	FCA 1010/47/S.F-32/F Dt. 20/03/2011	68.82	Maint.of 2 Year Old 2018-19	Surendranagar	Patadi	Zinzuwada	644/1, 644/2	23 22 46.01 71 38 19.02	68.82	R-2	13.76			
2	Mahisagar	Diversion of 29.79 ha. Protected and Reserved Forest land for SH-69 MDR/VR road and SH-63 Bayad-Dholiduhgari-Dhamod-Utadi-Lunavada road in favour of Executive Engineer,Rode and Building Department State Road Project Division in Panchmahal , Khada anf Sabarkantha district of Gujarat.	6-GJC 031/2013-BHO/2130 Date:19/12/2014	11.04	Maint.of 2 Year Old 2018-19	Mahisagar	Santarampur	Santarampur	35	N 23.11050 E 73.52036	22.08	Model-2	4.22			
3	Mahisagar	Diversion of 13.41 ha. of Protected Forest land for widening & strengthening of Umreth-Sarasa project corridor SH 83 under Second Gujarat State Highway Project (GSHP II) funded bay the World Bank in favour of Executive Engineer, State Road Project division Anand, : Status on Utilization of deposited amonut towards NPV and Compensatory Afforestation as per Compliances of the conditions set forth and to <del>track the progress made towards</del>	6-GJC 003/2013-BHO/1047 Date:21/05/2014	13.41	Maint.of 2 Year Old 2018-19	Mahisagar	Balasinor	Dolatporda	139	N 23.21038 E 73.37528	26.82	Model-2	5.12			
4	Mahisagar	Diversion of 8.41 ha. of Protected Forest land for widening & strengthening of Ladvel-Kapadwanj SH 151 under Second Gujarat State Highway Project (GSHP II) funded bay the World Bank in favour of Executive Emgineer, State Road Project division Khada : Status on Utilization of deposited amonut towards NPV and Compensatory Afforestation as per Compliances of the conditions set forth <del>and to track the progress made towards</del>	6-GJC 008/2013-BHO/1048 Date:21/05/2014	8.41	Maint.of 2 Year Old 2018-19	Mahisagar	Balasinor	Dolatporda	137/1	N 23.01586 E 73.060266	17.00	Model-2	3.25			
5	Mahisagar	Diversion of 7.7328 ha Reserved Forest land for laying of 66 KV/S/C Motakhanpur-Dintavas Transmission line at Ta-Khanpur and Kadana in favour of Executive Engineer (Construction) Gujarat Energy Transmission Corporation Ltd in Panchmahal District of Gujarat.	6-GJC 051/2013-BHO/1890 Date:29/10/2014	7.7328	Maint.of 2 Year Old 2018-19	Mahisagar	Khanpur	Naroda	326	N 23.17550 E 73.3445	16.00	Model-2	3.06			
6	Mahisagar	Diversion of 1.53 ha. of forest land for laying optical Fibre Cable along SH WAY no.5 between to Balbia-Bakor and SH No.63 Kankapicup of Malekpur District Panchmahal.	FCA/102000/155/K/ Date:28/03/2001	1.53	Maint.of 2 Year Old 2018-19	Mahisagar	Lunawada	Simalet	91	N 23.0181 E 73.60048	3.06	Model-2	0.58			

1	2	3	4	5	6	7	8	9	10	11	12	13	14	15
7	Baria	Diversion of 22.20 Ha Protected Forest Land for laning to Rajkot-Bhavnagar Road (SH-25) Km 59/6 to 96/6 Road in Babra & Lathi Talika In Favour Of Executive Engineer,R & B Division in Amreli District Gujarat	6 GJC017/ 2015-BHO/910 Dt-12-09-2016	22.20	Maint.of 2 Year Old 2018-19	Dahod	Dahod	Kharoda	250	N .22" 55 290	E.074"20 478	45.00	Model-2	9.45
8	Baria	Diversion of 4.23 Ha Protected Forest Land for laning O F C Along Godhara- Dahod National Highway : 59 Form 142/00 to km .km 215/800 Parallel to Protected Forest in favour Manager (Net Work Project) Vadafone Essar Gujarat Limited,Ahmedabad District Gujarat	FCA-1011/1-06/SF-138/F Dt.14--11-2011	4.23	Maint.of 2 Year Old 2018-19	Dahod	Dahod	Navagam	186 pt	N .22" 53 768	E.074"19 759	6.66	Model-2	1.40
9	Baria	Diversion of 0.1105 Ha Protected Forest Land at S.No 147/1 for Erection of 220 KVD/CEHV power line from Visavadar to Timbadi Passing having length of 92.52 km under NDS Scheme village Zinzuda, Ta-Mendarda, Junagadh for Executive Engineer (Construction) Gujarat Energy Transmission Corporation Ltd. Junagadh in district of Gujarat	FCA-1015/3-10/14/SF-06/F Dt.29--04-2015	0.1105	Maint.of 2 Year Old 2018-19	Dahod	Dahod	Salapada	29	N .22" 53 848	E.074"25 019	1.00	Model-2	0.21
10	Baria	Diversion of 0.086 Ha Protected Forest Land for laning RCC 600m dia Water Pipeline to use 860 Meter liner Forest land area on behind Dahod-Jhalod Road NH-56 form 262/3 to 263/2 in District Dahod in Favour of Chief Officer,Dahod Nagarpalika, Dahod District of Gujarat	6 GJB055/ 2015-BHO/790 Dt-02-08-2016	0.086	Maint.of 2 Year Old 2018-19	Dahod	Sanjeli	Boda dungar	19pt	N .23" 02 370	E.074"02 215	1.00	Model-2	0.21
11	Baria	Diversion of 0.0300 Ha Protected Forest Land for laning 24" Dia Natural Gas Pipeline along with OFC (No.2) crossing through along sither of NH-113 Near village Kharod,Ta.Dahod District Dahod in Favour of Head (Project) GSPL India Transco Ltd Gandhinagar District of Gujarat	6-GJB054/2015-BHO/075 Dt.20-1-2016	0.086	Maint.of 2 Year Old 2018-19	Dahod	Sanjeli	Bodadungar	19pt	N .23" 02 454	E.074"02 808	1.00	Model-2	0.21
12	Chhotaudepur	Diversion of 147.39ha. Of protected forest land for road widening along NH-8 Km 130.00 to Km 173.350, for six laning of Vadodara-Bharuch Section of NH-8 in favour of National Highway Authority of India in Vadodara	6GJD 003/2007-BHO/3455 dt. -	147.39	Maint.of 2 Year Old 2018-19	Chhotaudepur	Chhotaudepur	Navagam	56/1	N 22'48'253	E 074'01'415	50.00	Model-1	9.66
								Ambala	261	N 22'23'156	E 074'05'501	50.00	Model-1	9.66
								Malu	60Pt	N 22'23'472	E 073'56'335	20.00	Model-1	3.87
								Guda	156	N 22'28'156	E 073'58'256	20.00	Model-1	3.87
								Achhala	98/2	N 22'22'471	E 073'55'207	10.00	Model-1	1.93
13	Godhara	Diversion Of 05.24 Ha. Protected forest land for laying optical fiber cable parralal to sh-5 Godhra to Bamroli and Bariya to Ranjitnagar road Dist. panchmahal in favor of Divisional Engineer ,Telecom Project - 4 BSNL Ahmedabad District in Gujarat	FCA-1014/(1-03)/14/SF-54 F Date. 29/05/2015	0.524	Maint.of 2 Year Old 2018-19	Panchmahal	Godhra	Dhanol	12 Pt	22.89685 22.894769 22.894656 22.895631	73.634589 73.634339 73.635478 73.635375	1.05	Model-2	0.12
14	Godhara	Diversion of 3.1218 Ha. Prctected forest land favor of Executive Engineer National Highway Division Anand Di. Bharuch of Gujarat for widening and strengthening og NH-228 New NH- 64 Between Km. 79/550 to 79/990 and Km. 80/880 to 85/600 Section Boriavi Jn. Boriavi- Labhvel anand road Anand Dist Of gujarat.	6-GJB-37/2015-BHO/1396 Date. 30/12/2015	3.12	Maint.of 2 Year Old 2018-19	Panchmahal	Halol	Palanpur	58	22.436417 22.434536 22.433467 22.433433 22.433033 22.446364	73.580817 73.584944 73.585378 73.584514 73.582944 73.581983	7.00	Model-2	0.81

1	2	3	4	5	6	7	8	9	10	11	12	13	14	15
15	Arvalli	Proposal for forest clearance for mehasana himatnagar road k.m.97.8 to k.m.163.65 section -ii pertaining to sabarkantha district km 147.225 to km 163.750 (sabarmati river to himatnagar section 19.98 ha. revise 14.33 ha.)	fca/1013/7-24/12/SF-04/F, dt.06--4-2013	19.98	Maint.of 2 Year Old 2018-19	Arvalli		Sakariya		N 23.26.904 E 073.21.212	29.00	Model-2	7.29	
16	Kutch (East)	Diversion of 0.01125 ha. of Reserved forestland for laying 350 MMDM under ground water pipe line for setting up Tire/Tube manufacturing plant at paddhar in favor of Balkrishna Industries Ltd. Kutch district of gujrat.	gjb-100/2012-BHO/486 dt.28/5/15	0.01125	Maint.of 2 Year Old 2018-19	Kutch		Saiyadpar		N 23.11.34.52 E 69.51.22.62	1.00	Model-2	0.36	
17	Kutch (West)		6-gjc 051/2014-bho/174, Dt.13/02/2015		Maint.of 2 Year Old 2018-19	Kutch		Dhrufi nani		50 00 55 25 69 824	27.22	Model-2	1.39	
18	Morbi	Diversion of 25.46 ha. of Protected Forest land for widening of Upleta-Kolki-Paneli-Jamjodhpur road in Rajkot Dist.	6 GJC-06/2014-BHO/186 Date18/2/15	25.46	Maint.of 2 Year Old 2018-19	Morbi	Wakaner	Jivapar	783/ P	N 22.7112 E 71.1043	50.92	Model-2	16.16	
19	WL Vadodara		6-GJB095/2011-BHO/3769,dt. 26/9/2011		Maint.of 2 Year Old 2018-19			Bobadakuva	37	22.21.471 073.41.723	1.68	Model-2	0.29	
20	Surat	Diversion of 1.53 ha. of Protected Forest Land for project of construction of new ROB on Tarsada-Kakarapar-Vyara road K.M. 26/250 to 27/150 (LC No. 51 Railwar corssng) of Tapi Dist. in favour executive engineer R & B Division Tapi-Vyara-Gujarat,	6-GJB-20/2016-BHO/523	1.53	Maint.of 2 Year Old 2018-19	Surat		Mandan	577	N.21 26 45.0 EO 73 15 36.7	4.00		1.32	
21	Surat	Diversion of 4.6074 Ha. Protected Forest Land for construction of flexible,pavement of Puna-Valthan canal road KM 0/28 to 6/610 of Surat district in favour of executive engineer, Surat Urban Development Authority, Surat, Gujarat-reg.,	6-GJB-14/2016-BHO/545	4.6074	Maint.of 2 Year Old 2018-19	Surat		Mandan		N.21 26 45.0 EO 73 15 36.7	10.00		3.30	
22	Surat	Diversion of 0.88 Ha. Protected Forest Land for construction of new ROB on Unai-Buhari-Madhi-Mandvi-Zankhavav road km 130/250 to 131/050 (LC No.37 Railway Crossing) of Surat District in favour of executive Engineer, R&B Division-2, Surat, Gujarat-reg.,	6-GJB-23/2016-BHO/570	0.88	Maint.of 2 Year Old 2018-19	Surat		Ratoti	589	N 21 23 28 68 EO 73 14 3250	2.00		0.66	
23	Surat	Diversion of 132.77 HA. Protected Forest Land for road widening between NH-8 km 173.350 to km 218.400 for six lining of Vadodara-bharuch section of NH-8 in favour of National Highway Authority of India in Bharuch District,	GJ004/2007-BHO/2668 Dt.23/3/2007	132.77	Maint.of 2 Year Old 2018-19	Surat		Pinpur/Ghanavad	0.340	N : 21' 25' 16.60" E : 073' 0' 21.64"	60.00		20.40	
24	Surat	Diversion of 132.77 HA. Protected Forest Land for road widening between NH-8 km 173.350 to km 218.400 for six lining of Vadodara-bharuch section of NH-8 in favour of National Highway Authority of India in Bharuch District,	GJ004/2007-BHO/2668 Dt.23/3/2007	132.77	Maint.of 2 Year Old 2018-19	Surat		Darda/Ghanavad	498 pt	N : 21' 25' 31.33" E : 073' 30' 00.32"	60.00		20.40	
25	Surat	Diversion of 132.77 HA. Protected Forest Land for road widening between NH-8 km 173.350 to km 218.400 for six lining of Vadodara-bharuch section of NH-8 in favour of National Highway Authority of India in Bharuch District,	GJ004/2007-BHO/2668 Dt.23/3/2007	132.77	Maint.of 2 Year Old 2018-19	Surat		Pinpur	499 pt	N : 21' 25' 50.24 E : 073' 29' 35.28"	66.00		22.44	

1	2	3	4	5	6	7	8	9	10	11	12	13	14	15
26	Surat	Diversion of 132.77 HA. Protected Forest Land for road widening between NH-8 km 173.350 to km 218.400 for six lining of Vadodara-bharuch section of NH-8 in favour of National Highway Authority of India in Bharuch District.	GJ004/2007-BHO/2668 Dt.23/3/2007	132.77	Maint. of 2 Year Old 2018-19	Surat		Petarkui	652	N 210 25'2.87" E 730 22'34.14"	60.00		20.40	
27	Surat	Diversion of 132.77 HA. Protected Forest Land for road widening between NH-8 km 173.350 to km 218.400 for six lining of Vadodara-bharuch section of NH-8 in favour of National Highway Authority of India in Bharuch District.	GJ004/2007-BHO/2668 Dt.23/3/2007	132.77	Maint. of 2 Year Old 2018-19	Surat		Balethi	651 pt	N 210 25'35.03 E 730 20'39.04"	20.00		6.80	
		<b>Total</b>									<b>758.31</b>		<b>192.60</b>	

**Details of Compensatory afforestation works for the maintenance of 3 Year old plantation  
Statement-1(E)**

Sr. No.	Division	Name of Proposal	Final Approval No. and date	Diverted area (ha.)	Details of Plantation								Remarks	
					Plantation Activity	Location					Area of planting (ha.)	Plantation Model		Financial requirement for 2020-21(Rs. in lakhs)
						District	Taluka	Village	Survey No.	GPS location				
1	2	3	4	5	6	7	8	9	10	11	12	13	14	15
1	Mahisagar	Diversion of 15.55 ha. of Protected Forest land for road widening & strengthening Shahera-Nandarva-Nada-Vaghjiipur KM.00/00 to 31/10 in favour of Executive Engineer, Panchayat Road & Building in Panchmahal district of Gujarat.	6-GJC 072/2011-BHO/644 Date:06/07/2015	15.5500	Maint.of 3 Year Old 2017-18	Mahisagar	Khanpur	Vavkuva		N 23.0225731 E 73.404927	31.10	Model-2	2.34	
2	Mahisagar	Diversion of 1.98 ha. Protected Forest land for widening & strengthening of Baska-Rameshra-Gutal road (KM.0.00 to KM.2.4 and 2.4 to 10.8) Ta.Halol in favour of Executive Engineer, Road & Building division Godhara, in Panchmahal District of Gujarat.	6-GJD 014/2012-BHO/1397 Date:30/12/2015	1.9800	Maint.of 3 Year Old 2017-18	Mahisagar	Kadana	Sangri		N 23.012184 E 73.49294	3.96	Model-2	0.30	
3	Mahisagar	Diversion of 1.719ha. Of Protected Forest land for laying Optical Fiber cable parralel to (1) SH.74 Bavla to Dholka km. 0/0 to km.14/0 (2) SH.4 Dholka to vataman km. 0/0 to km 23/5 (3) SH.17 Sanand Bus Stand to Dhadhiya Chowkdi in Favour of Manager ( network Project ) Vodafone West Ltd., Ahmedabad district of Gujarat.	FCA-1014/ (1-02) S.F-46/F, Dt. 29-01-2015	1.7190	Maint.of 3 Year Old 2017-18	Mahisagar	Kadana	Siyal	349	N 23.012057 E 73.48506	4.00	Model-2	0.30	
4	Mahisagar	Diversion of 1.26 ha. Protected Forest land for widening & strengthening of Vadodara - Halol - Godhara road under prasvi path Yojana in favour of Chief officer, Nagar Seva Sadan, halol Nagar Palika, Halol in Panchmahal District Of Gujarat.	FCA-1013/ (07-09) S.F-56/F, Dt. 27-08-2014	1.2600	Maint.of 3 Year Old 2017-18	Mahisagar	Kadana	Siyal	349	N 23.01156 E 73.48436	2.52	Model-2	0.19	
5	Mahisagar	Diversion of 3.045 ha. Protected Forest land for widening & strengthening of Godhara - Lunawada- Shamlaji road in favour of Executive Engineer R & B division in Panchmahal District of Gujarat.	FCA-1012/ (07-17) S.F-118/F, Dt. 30-01-2015	3.0450	Maint.of 3 Year Old 2017-18	Mahisagar	Kadana	Siyal	349	N 23.012184 E 73.49294	6.09	Model-2	0.46	

1	2	3	4	5	6	7	8	9	10	11	12	13	14	15
6	Mahisagar	Diversion of 3.1218 ha. of Protected forest land in favour of Executive Engineer, National Highway Division, Anand District, Bharuch, Gujarat for Widening & Strengthening Of N.H No. 228 ( New NH-64 ) Between km. 79/550 to 79/990 and km 80/880 to 85/600, section Boriavi Jn-Boriavi-Lambhvel- Anand road Of Anand District Of Gujarat..	FCA-1015/ 7-16/ S.F-27/ F, Dt. 30-01-2016	3.1218	Maint.of 3 Year Old 2017-18	Mahisagar	Kadana	Siyal	349	N 23.012009 E 73.4902	7.00	Model-2	0.53	
7	Mahisagar	Diversion of 38.2520 ha of protected and Reserved Forest Land for S.H. -2 and S.H. 152 Lunawada -Santrampur-Khedapa Road Km. 130.00 to Km 163.874 and widening of Km 141.925 to Km 162.600 and Km 2.500 to Km 22.200 under Gujarat State Highway Project-II (GSHP-II) to be funded by the World bank, by Executive Engineer ,Road and Building Department,State Road Project Division,Vadodara in Vadodara district of Gujarat.	FCA-1013/ 7-29/12 /S.F-10/ F, Dt. 09-01-2015	38.2520	Maint.of 3 Year Old 2017-18	Mahisagar	Sanatarampur	Sant.	357/1	N 23.0115386 E 73.521421	36.66	Model-2	2.76	
8	Baria	Gir (West) Diversion of 0.049 ha of Protected Forest land For 11 K V A B Cable line in Village Chitrod	FCA-1014/3-08/14SF-77/ Dt 29-04-15	66.70.70	Maint.of 3 Year Old 2017-18	Dahod	Dahod	Ravalikheda	32	N 22°53'70.8" E 74°21'99.5"	1.00	Model-1	0.21	
9	Chhotaudepur	Diversion of 8.55ha. Of protected forest land for widening the Savli-Valavav-Timba road along Savli-Timba MDR in Ta.Savli in Favour of Executive Engineer,Road and Building Division in	6-GJC036/2011-BHO/42 dt. 06/01/2012	8.55	Maint.of 3 Year Old 2017-18	Vadodara	Sankheda	Vagetha	26/26	N 22'13'966 E 073'69'911	17.10	Model-1	1.30	
10	Chhotaudepur	Diversion of 329.46 ha. Of protected forest land for widening of NH-8 from Ahemdabad-Vadodara from Km 6/400 to 108/700 in Ahemdabad District of Gujarat in favour of Project Director,National Highway Authority of India,PHU, Ahemdabad	8-47/2012-FC dt. 11/01/2013	329.46	Maint.of 3 Year Old 2017-18	Chhotaudepur	Naswadi	Tadkachhala	1/29	N 22'24'330 E 073'45'374	20.06	Model-1	1.53	
					Maint.of 3 Year Old 2017-18	Chhotaudepur	Naswadi	Akona	4/19	N 22'24'531 E 073'41'555	20.00	Model-1	1.52	
11	Chhotaudepur	Diversion of 4.545Ha of protected forest land for road for widening and strangthing SH 161 DABHOI-Sega-Rajpipla road km 0.8 to km 21 in favour	6-GGD-014/2011 BHO/3480 Dt.28-7-2011,	4.5450	Maint.of 3 Year Old 2017-18	Chhotaudepur	Chhotaudepur	Oad	80pt	N 22'23'509 E 073'58'446	10.24	C-1	1.84	
12	SF Ahmedabad	Diversion of 2.40 ha.Protected Forest land for laying 200mm diameter Natural Gas pipeline/Crossing SH-17 Ahmedabad-Virangam road & NH-8A ring road in favour of Adani Energy Ltd in Ahmedabad district of Gujarat.	6-GJB180/ 2008-BHO/1500 dated 12/9/2013.	2.40	Maint.of 3 Year Old 2017-18	A'bad	Detroj	Kukvav	173/3,178,84-1	N 23.20.56.20 E 072.13.04.4	2.6507		0.41	

1	2	3	4	5	6	7	8	9	10	11	12	13	14	15				
13	SF Ahmedabad	Diversion of 0.0565 ha. Land for laying pipeline parallel to road side declared as Protected Forest in suredranagar city in favour of GSPC GAS Company Ltd, in Suredranagar district of Gujarat.	FCA/1009-(5-23)/SF-150-F Date:05/06/2015	0.0565	Maint.of 3 Year Old 2017-18	Ahmedabad	Dholera	Gogla	201	(1) 22°17' 19.2"N (2) 22°17' 15.6"N (3) 22°17' 15.8"N (4) 22°17' 19.6"N	1) 72°17' 28.2"E (2)72°17' 28.4"E (3) 72°17' 24.6"E (4) 72°17' 24.4"E	1.00	R-2	0.16				
14	SF Ahmedabad	DIVERSION OF 151.588 HA PROTECTED FOREST LAND FOR WIDENING INTO FOUR LANE OF BAGODARA TO BHAVNAGAR ROAD, KM. 61/400 TO 137/800 (UNDER VGF YOJANA).	FCA/1009/7-1/SF-59-F Date:24-11-2016	151.588	Maint.of 3 Year Old 2017-18	Ahmedabad	Dholera	Gogla	201	22°17' 03.91"N	72°17' 22.64"E	50.00	R-2	8.00				
										22°16' 48.32"N	72°17' 23.17"E							
										22°16' 42.37"N	72°17' 02.94"E							
										22°16' 55.37"N	72°17' 05.94"E							
						Ahmedabad	Dholera	Gogla	201	22°17' 21.15"N	72°17' 22.03"E	50.00	R-2	8.00				
										22°17' 03.94"N	72°17' 22.69"E							
										22°16' 58.13"N	72°17' 56.85"E							
										22°17' 16.25"N	72°17' 56.15"E							
						Ahmedabad	Dholera	Gogla	201	22°15' 46.10"N	72°15' 25.69"E	51.588	R-2	8.26				
										22°15' 51.02"N	72°15' 59.61"E							
										22°16' 02.79"N	72°16' 05.07"E							
										22°16' 11.17"N	72°15' 34.95"E							
										22°16' 02.59"N	72°15' 31.79"E							
						Ahmedabad	Dholera	Bhanghad	2	22°07' 16.6"N	72°13' 05.5"E	50.00	R-2	8.00				
										22°07' 36.7"N	72°13' 05.4"E							
										22°07' 37.3"N	72°13' 36.1"E							
										22°07' 17.4"N	72°13' 36.4"E							
						Ahmedabad	Dholera	Bhanghad	314	22°05' 47.70"N	72°12' 41.60"E	51.588	R-2	8.26				
										22°05' 46.72"N	72°13' 05.29"E							
										22°06' 12.67"N	72°13' 04.14"E							
				22°06' 12.83"N	72°12' 57.13"E													
				22°06' 14.45"N	72°12' 57.09"E													
				22°06' 15.30"N	72°12' 40.36"E													
Ahmedabad	Dholera	Sangasar	195, 196	22°12' 30.50"N	72°06' 40.2"E	50.00	R-2	8.00										
				22°12' 40.40"N	72°06' 41.6"E													
				22°12' 53.60"N	72°05' 38.8"E													
				22°13' 02.60"N	72°05' 38.2"E													
				22°13' 2.64"N	72°05' 37.84"E	1.00	R-2	0.16										
				22°13' 3.19"N	72°05' 34.07"E													
				22°12' 59.56"N	72°05' 34.29"E													
				22°12' 59.07"N	72°05' 38.04"E													
15	Arvalli	Diversion of 6.90 ha. Protected forest land for widening to four lane road of S.H.237, Himatnagar-Talod Ujediya from K.M. 0/0 to K.M. 3/500 to K.M.8/00 to two lane road by Executive Engineer, Road & Building Division, himatnagar in Sabarkantha District of Gujarat	fca/7/23/12/SF /127/F, dt.22-4-15	6.9	Maint.of 3 Year Old 2017-18	Arvalli		Sakariya		N 23.26.584	E 073.21.111	14.00	Model-2	2.67				



1	2	3	4	5	6	7	8	9	10	11	12	13	14	15
16	Arvalli	Diversion of 25.8375 ha. Protected forest land for widening Himatanagar-Ranasan-Dhansura (S.H.145, K.M.0/0 to K.M. 34/500 road by Executive Engineer, Road & Building Division Himatanagar in Sabarkantha District of Gujarat	fca/1012/(7-20)/12/SF-123 F	25.8375	Maint.of 3 Year Old 2017-18	Arvalli		Sakariya		N 23.26.314	E 073.21.952	52.00	Model-2	9.93
17	Arvalli	Diversion of 9.095 ha Protected Forest Land for widening & strenthening of Majara-Talod-Harsol kms. 0/0 to 23/400 (SH-143) Section 0/0 to 16/400 & 18/400 to 23/400, in favour of Executive Engineer road & Building Division Himatanagar in Sabarkantha District of Gujarat	fca/7/19/12/SF /122/F dt.22/4/2015	9.095	Maint.of 3 Year Old 2017-18	Arvalli		Katkuva		N 23.17.172	E 073.29.830	19.00	Model-2	3.63
18	Arvalli	Diversion of 34.24 ha.Protected Forest Land for widening to 10.00 meter carriage way of Bhuj-Mandvi road K.m 0/00 to 48/200 in favour of Executive Engineer, Road & Building Division in Bhuj-Kachchh District of Gujarat.	fca/-1014/7-09/14/SF-72/F dt.16/5/2016	34.24	Maint.of 3 Year Old 2017-18	Arvalli		Nathavas		N 23.27.408	E 073.26.596	69.00	Model-2	13.17
19	Junagadh	NAGAR NANDAN VAN :- Near Savani Prabhas Patan Village Serve No. 1126/A/2 P Reserve Forest Land Ha. 116-57-02	106/2011-FC Dt.28/12/12	116.761	Maint.of 3 Year Old 2017-18	Junagadh	Veraval	Savani Prabhas Patan	1126/A/2 P	N 20.97178	E 70.43931	13.45	Nagar Nandan Van	16.60
20	Bhavnagar	Diversion of 0.2127 ha of RF Proposal for the demanding forest land for Temporary Road for Transporting materials at Shetrunjay Hill Reserved	6- GJB-95/ 2012- BHO/ 1843 Dt.7-11-2013	0.2127	Maint.of 3 Year Old 2017-18	Bhavnagar	Palitana	Anida	30/1	(1)N : 21410956 (2)N : 21410871 (3)N : 21411294 (4)N : 21410926	(1)E : 71492222 (2)E : 71491767 (3)E : 71491838 (4)E : 71491965	1.00	Lion Coridor	0.11
21	Bhavnagar	Diversion of 0.8750 ha. of Reserved forest land for providing costal protection / seawall to combat erosion at Bhavani temple Ta.Mahuva, Dist. Bhavnagar in Favour of Executive Engineering Salinity Control Division, Bhavnagar Dist.Bhavnagar District of	6- GJB-071/ 2012- BHO/ 191 Dt.3-3-2016	0.875	Maint.of 3 Year Old 2017-18	Bhavnagar	Palitana	Anida	30/1 pt	(1)N : 214110956 (2)N : 21411048 (3)N : 21410703 (4)N : 21410869	(1)E : 71492222 (2)E : 71492174 (3)E : 71492255 (4)E : 71491950	1.00	Lion Coridor	0.11
22	Bhavnagar	Diversion of 80.92 ha of reserved Forest land in Village Bhadla, Bakhlvad, Godladbar, Kaduka, Kanesara, Khadvavdi, Lilapur, Rajavadlajam, Veraval, Ta. Jasdand and Dungarpur, Ta. Rajkot, Dist. Rajkot for Setting up 54.40 MW wind power project in favour of Enercon (India) Ltd. Daman of Gujarat -	8-27 / 2014-FC Dt.23-3-2016	80.92	Maint.of 3 Year Old 2017-18	Bhavnagar	Mahuva	Kotiya	21 p,20 p	2123220 2123321 2123090 2123159 2122527 2122359 2122380 2122500	7151114 7151272 7151530 7151037 715142 7151346 7151105 7151169	80.92	Lion Coridor	9.01
23	Valsad (North)	Diversion of 8.96 ha. Protected Forest land for widening of surat-schim-Navsari road km.21/4 to 30/360 in favour of Executive Engineer (R&B) Division in Navsari District.	6-GJC 046/2014/BHO /1005 Dt.07/08/2015	8.96	Maint.of 3 Year Old 2017-18	Valsad	Dharampur	Makadbandh				20.00	Model-2	5.97
24	Valsad (North)	Diversion of 3.80 ha. Protected Forest land for Construction of four lane Kasba-Amri-Dholopipada Road km 010-3/8 in favour of Executive Engineer Road & Building Division in Navsari District.	FCA-1013/7-06/12/SF-33-F Dt.09/02/2016	3.80	Maint.of 3 Year Old 2017-18	Valsad	Dharampur	Makadbandh				7.60	Model-2	2.27

1	2	3	4	5	6	7	8	9	10	11	12	13	14	15
25	Valsad (South)	Diversion of 0.0227 ha. Reserved forest land for laying of 66 KV S/C underground cable (3 + 1) line with 300sqmm XLPE from 66 KV Morai to 66 KV ruby macons limited at village Morai (S.no.56/1) in favour of executive engineer (Construction) Gujrat Energy Transmission Corporation Ltd. Valsad in District of Gujrat	FCA 1015/01-04 (15) SF-13 F	0.0227	Maint.of 3 Year Old 2017-18	Valsad	Kaprada	Kunda	0.16			1.00	Model-2	0.08
26	Valsad (South)	Diversion of 7.04 ha. Protected forest land for laying OFC parallel at vapi (gunjan Chowkdi) rata Dharampur to Bauravani km. 52 (2.350 ha.), Baurvani chikhli surakhau anaval Bhinar to unai upto ambika river km 55.2 (2.49 ha.), and unai gadat vyara valod and anaval angaldhara km 49.1 (2.21 ha.), in favour of manager (network operation) Vodafone west Ltd. ahmedabad in Gujarat.	FCA 1013/01-04 (13) SF-76 F	7.04	Maint.of 3 Year Old 2017-18		Umargam	Dehli	313			14.04	Model-2	1.08
27	Surat	Diversion of 4.785 ha. of Protected Forest Land for Widening and strengthening of N.H.06 Surat-Hazira-Kakrapar Road Km.117/100 to 121/550 in Favour of manager National Highway Authority of India, P.I.U.-Surat (Expressway), Surat District of Gujarat,	6-GJB-08/2015-BHO/536	4.785	Maint.of 3 Year Old 2017-18	Surat		Ghodbar	583 pt	N.21.25 35.3	Eo.73.17 08.4	10.00		3.00
28	Surat	Diversion of 9.40 Ha. Protected Forest Land for Widening to for Four lane Surat-Sachin-Navsari road Km.13/400 to 21/400 in Favour of Executive Engineer, Road and Building Division in Surat Dist.of Gujarat.,	FCA-1013/7-32/12 SF-19-F	9.4	Maint.of 3 Year Old 2017-18	Surat		Limdha	664 pt	N 21,24,35,1	E 073,22,02,5	19.00		4.75
29	Surat	Diversion of 3.801 ha. of Protected Forest Land for Widening and strengthening of Rander-Bhesan (Neetaben Satbhaya Juntion to Bhesan Treatment Plant) Road in Favour of Excutive Engineer, Road Devloent Department, Surat Municipal Corporation, Surat District Of Gujarat.,	6-GJB-81/2014-BHO/223	3.801	Maint.of 3 Year Old 2017-18	Surat		Peterkui	643 pt	N 21,24,44,3	E 073,22,44,2	8.00		2.40
30	Surat	Diversion of 2.889 ha. Protected forest land for Construction of Cement-Concreat Road at Exisiting Road Through Protected Forest on Surat-Dumas Main Road From (Village-Dumas to Morarji Desai Statue) in Favour of Executiive Enginear Road Development Department, Surat Municipal Corporation Surat City in Surat District of Gujarat.,	6-GJB-14/2015-BHO/484	2.889	Maint.of 3 Year Old 2017-18	Surat		Jamkui	655 pt	N 21,25,39,4	E 073,24,54,4	6.00		1.80
31	Bharuch	Diversion of 12.92 ha	FCA-1014/7-02/14/SF-29-F Dated: 14/05/2015	12.92	Maint.of 3 Year Old 2017-18	Bharuch	Netrang	Vadpan	372	21.39.28.8	073.21.34.8	26.00	Model-2	11.44

1	2	3	4	5	6	7	8	9	10	11	12	13	14	15	
32	Porbandar	Diversion of 00.1725 ha of forest land for laying under ground pipeline canal village - Adavana Ta. Porbandar irrigation division in Porbandar district	FCA/1009(8-2) SF-97/F dt.18/06/2010	0.1725	Maint.of 3 Year Old 2017-18	Porbandar	Ranavav	Ranavav				1.00		0.18	
33	Gir (East)	Construction of slab drain on vijaynagar to Mota Zinzuda road through reserve forest area of Vijaynagar s.no.173 Ta.Savarkundala Dist.Amreli	FCA/1009/10-07/09/SF-143/F dt.24/07/2015	0.046	Maint.of 3 Year Old 2017-18	Amreli	Dhari	Bharad	43 p			2	R-2	0.05	
<b>Total</b>											<b>832.57</b>		<b>150.78</b>		

**Details of Compensatory afforestation works for the maintenance of 4 Year old plantation  
Statement-1(F)**

Sr. No.	Division	Name of Proposal	Final Approval No. and date	Diverted area (ha.)	Plantation Activity	Details of Plantation							Remarks		
						Location					Area of planting (ha.)	Plantation Model		Financial requirement for 2020-21(Rs. in lakhs)	
						District	Taluka	Village	Survey No.	GPS location					
1	2	3	4	5	6	7	8	9	10	11	12	13	14	15	
1	Sabarkantha	Diversion of 96.11 ha of protected forest land for widening & strengthening of Mehsana-Vijapur- Himatngar K.m. 97/740 to K.m. 163/750 under Gujarat State highway Project-2 funded by	FCA-1013/7-24)s.S.F.-04/F Date. 5/11/2014	72.68	Maint.of 4 Year Old 2016-17	Sabarkantha	Idar	Motakotada	559	230 43' 24.2" 0730 07' 26.9"	162.00	Model-2	11.09		
2	Arvalli	Diversion of 5.614 ha. of Protected Forest Land for widening of Himatnagar-KhedTasiya K.M. 2/660 to K.M. 6/600road, by Executive Engineer, Road & Building Division, Himmatnagar in Sabarkantha district of Gujarat.	6-GJC009/2013-BHO/1524 Dt. 02/09/2014	5.614	Maint.of 4 Year Old 2016-17	Arvalli	Malpur	Katkuva	195 pt	N 23.17.149 E 073.29.605	12.00	Model-2	0.90		
3	Arvalli	Diversion of 29.79 ha. Protected and Reserved Forest land for SH - 69 MDR / VR road and SH-63, Bayad - Dholidungari - Dhamod - Utadi - Lunavada road in favour of Executive Engineer, Road and Building Department State Road Project Division in Panchmahal, Kheda and Sabarkantha Districts of Gujarat.	6-GJC031/2013-BHO/1458 Dt. 06/09/2013	29.79	Maint.of 4 Year Old 2016-17	Arvalli	Malpur	Katkuva	195 pt	N 23.17.179 E 073.29.743	27.00	Model-2	2.03		
4	Banaskantha	Diversion of 1.70 ha. Protected Forest land for laying of Optical Fiber Cable parallel to NH-14 Palanpur Abu km. 348.00 to 306.480 km. in favour of Manager (Network Project) Vodafone Essar Gujarat Ltd. Ahmedabad of Gujarat	11/9/98-FC, DT.16/10/2000	1.70	Maint.of 4 Year Old 2016-17	Banaskantha	Danta	Dalpatpura	172pt.		3.40	Degraded	0.26		
5	SF Ahmedabad	Diversion of 38.20 ha. Protected Forest land for widening of Sarkhej- Dholka-Vataman- Bhavanagar road, K.m. 25/0 to 39/0, 46/0 to 69/6 and 93/8 to 132/2 in favour of Executive Engineer, Road & Building Department in Ahmedabad District of Gujarat.	6-GJC027/2011-BHO/142 dated 03/02/2015.	38.200	Maint.of 4 Year Old 2016-17	Ahmedabad	Dhandhuka	Gogla	201	22°17'28.88"N	72°16'28.43"E	76.4	R-2	6.17	
										22°17'28.32"N	72°16'41.20"E				
										22°17'5.33"N	72°16'41.31"E				
										22°17'5.42"N	72°16'28.44"E				
						Maint.of 4 Year Old 2016-17	Ahmedabad	Dhandhuka	Gogla	201	22°17'28.37"N	72°16'41.59"E			
											22°17'27.68"N	72°16'54.00"E			
											22°17'4.89"N	72°16'54.93"E			
											22°17'5.35"N	72°16'41.76"E			
						Maint.of 4 Year Old 2016-17	Ahmedabad	Dhandhuka	Gogla	201	22°17'27.74"N	72°16'54.50"E			
											22°17'27.13"N	72°17'7.23"E			
											22°17'3.01"N	72°17'8.29"E			
											22°17'3.48"N	72°16'55.34"E			

1	2	3	4	5	6	7	8	9	10	11	12	13	14	15
6	SF Ahmedabad	Diversion of 2.5013 ha. of Reserved Forest land for laying of 28" dia. meter Pipeline parallel to 0.5126 ha. Protected forest and 1.9887 ha. Reserved forest for SMPL De-Bottlenecking Project in	FCA-1010/5-5/S.F-5/F dated 05-03-2010	0.0729	Maint.of 4 Year Old 2016-17	Ahmedabad	Dhandhuka	Gogla	201	(1)22°17'4.54"N (2)22°17'2.06"N (3) 22°17'2.00"N (4) 22°17'4.40"N	(1) 72°16'54.95"E (2) 72°16'55.09"E (3) 72°16'47.86"E (4) 72°16'48.02"E	1.00	R-2	0.08
7	Chhotaudepur	Diversion of 0.09315 ha. Of protected forest land for Laying 400 KVD/C vadodra-asoj transmission line associated with system srangatheing in north/west part of WR for IPP Project in	6-GJB-4/2014 BHO/1053 Dt. 21-5-2014	0.0932	Maint.of 4 Year Old 2016-17	Chhotaudepur	jetpur pavi	Sangpur	18	N 22°16'28.4	E 073°52'50.3	1.00	C-1	0.08
8	Mahisagar	Diversion of 3.660 ha. Protected Forest land for Wiening of SH-17,Viramgam-Lakhatar-Surendranagar-Doliya road (K.m118/0 to Km 120/4), Vikaspath near Wadhan city,Tal-Surendranagar in favour of Executive Engineer,Road & Building Division in Surendranagar dist. of Gujarat.	FCA-1010/5-5/S.F-5/F dated 05-03-2010	3.660	Maint.of 4 Year Old 2016-17	Mahisagar	Virpur	Chikhli Zoz	43/1	N 23.114408	E 73.294207	7.32	Model-2	0.35
9	Mahisagar	Diversion of 0.0030 ha. Protected Forest land for laying of 559 dia. m.m. Water supply Pipeline for Drinking water of Wadhwan City parallel Rajkot-Surendranagar road under UIDSSMT in Surendranagar dist. of Gujarat.	FCA-1010/5-5/S.F-5/F dated 05-03-2010	0.0030	Maint.of 4 Year Old 2016-17	Mahisagar	Virpur	Chikhli Zoz	43/1	N 23.114408	E 73.294207	1.00	Model-2	0.05
10	Mahisagar	Diversion of 2.5013 ha. of Reserved Forest land for laying of 28" dia. meter Pipeline parallel to 0.5126 ha. Protected forest and 1.9887 ha. Reserved forest for SMPL De-Bottlenecking Project in favour of Chief Construction Manager, Indian Oil Corporation Ltd. in multiple district of Gujarat.	FCA-1010/5-5/S.F-5/F dated 05-03-2010	0.05265	Maint.of 4 Year Old 2016-17	Mahisagar	Virpur	Chikhli Zoz	43/1	N 23.114408	E 73.294207	1.00	Model-2	0.05
11	Mahisagar	Diversion of 0.4285 ha. of Protected Forest land for laying of Natural Gas Pipeline crossing various road of SH in favour of GSPC Gas Compny Ltd. in Kheda district of Gujarat.	6-GJB-74/ 2009-BHO/ 0099 dated 27-01-2014	0.42850	Maint.of 4 Year Old 2016-17	Mahisagar	Virpur	Chikhli Zoz	43/1	N 23.114408	E 73.294207	1.00	Model-2	0.05
12	Kutch (East)	Diversion of 118.33 ha. of forestland for widening of Bhuj-Bhachau road km.00 to 77.00 in favour of Exe.Eng,R&B Division Kachchh.	8-61 2010/FC/ dt.5-4-13	118.33	Maint.of 4 Year Old 2016-17	Kutch		(1)Mauvana(100ha) (2)Habay-1,2(136.66 ha)	N 23 52 05.4 N 23 36 64.6 N 23.35.55.5	E 70 54 48.8 E 069.77.98.3 E 069.78.29.6	236.66		58.19	
13	kutch (East)	Diversion of 51.00 ha. of forestland for widening of six laning on NH-8. Samkhiyali G'dham road km.306.00 to 375.00 in favour of Exe.Eng.R&B Division Kachchh.	8-68 2010/FC/ dt.17-5-12	51.00	Maint.of 4 Year Old 2016-17	Kutch		Jatavada	N 23 47 19.9	E 70 40 03.1	102.00		25.00	
14	Kutch (West)		FCA-1013/3-06/13/S.F.-66/F Dt.17/04/15		Maint.of 4 Year Old 2016-17	Kutch		Jakhau / Budiya	23 11 08 60	68 42 28 94	39.1179		2.09	
15	Surendranagar	Diversion of 3.55 Ha. of Protected Forest land for widening of forlane SH-7, Sarkhej-Viramgam-Dhrangadhra-Halvad-Maliya KM. 74.800 to km. 174.250 in favour of R & B Division Surendranagar district of Gujarat	6-GJD0008/2010-BHO/44 Dt.6/1/2012	3.5500	Maint.of 4 Year Old 2016-17	Surendranagar	Dhrangadhra	Rajpar	551/Pt.	N 22 02 13.6	E 71 25 49.2	3.55	Model-3	0.33

1	2	3	4	5	6	7	8	9	10	11	12	13	14	15
16	Surendranagar	Diversion of 0.07 Ha. Reserved Forest (Saction-4) Land for laying 600 mm Diameter water supply pipeline for drinking water parelal to state highway, Than-Chotila Road, Survey No.83, Village - Vavdi, Ta.Chotila in Surendranagar District of Gujarat.	FCA-1010/4-7/S.F.-3/F. Dt.20/03/2011	0.0700	Maint.of 4 Year Old 2016-17	Surendranagar	Chotila	Nani Paliyad	46/1 Pt.	N 22 45 04.1	E71 12 24.9	1.00	Model-3	0.10
17	Surendranagar	Diversion of 129.971 Ha. of Protected Forest along for laning & widening of adjesting Jetpur-Somnath saction of NH-8D km.0/00 to Km.127/00 Rajkot & Junagadh District state of Gujarat.	8-106/2011-FC Dt.28/12/2012	259.94	Maint.of 4 Year Old 2016-17	Surendranagar	Dh'dhra	Kondh	3434Pt.	N22 55 53.8	E71 20 50.6	25.00	Model-3	2.32
							Dh'dhra	Bavali	1220Pt.	N22 57 20.6	E71 22 33.7	15.00	Model-3	1.39
							Muli	Sara	1109Pt.	N22 48 05.4	E71 10 06.4	20.00	Model-3	1.86
							Muli	Sara	1109Pt.	N22 48 05.4	E71 10 06.4	20.00	Model-3	1.86
							Chotila	Monpar	185/4	N22 12 25.6	E71 09 52.0	10.00	Model-3	0.93
							Chotila	Monpar	185/4	N22 12 33.5	E71 09 36.1	15.00	Model-3	1.39
							Lakhtar	Vitthalgadh	705/6	N23 01 13.7 N23 01 07.9	E71 57 09.7 E71 56 56.4	20.00	Model-1	1.47
							Muli	Gadhda	158/1Pt.	N22 44 34.4	E71 19 25.0	24.00	Model-1	1.77
							Sayla	Dhankaniya	112Pt.	N22 27 31.1	E71 20 01.1	5.00	Model-3	0.46
							Sayla	Dhankaniya	112Pt.	N22 27 38.8	E71 19 53.7	20.00	Model-3	1.86
							Dasada	Ervada	423Pt.	N22 25 33.3	E71 51 00.5	20.00	Model-3	1.86
							Sayla	Kasvadi	109Pt.	N22 17 26.0	E71 24 44.8	26.4220	Model-1	1.95
18	Surendranagar	Diversion of Ha.5013 of reserved forest land for laying of 28 dia meter forest land 1.9887 ha. Reserved forest for smpl De-Bottle bottel neeking project in favour of chief construction manager indian on corporation Ltd. in multiple district of Gujarat.	FCA-1012-10-11-(12)-S.F-(2)-F Dt.4-6-14	2.9082	Maint.of 4 Year Old 2016-17	Surendranagar	Lakhtar	Vitthalgadh	507/7	N23 00 36.5	E71 57 41.5	2.9082	Model-1	0.21
19	Valsad (South)	Diversion of 0.945 ha of Protected forest land for laying Optical Fiber cable in Daman -pali-kanadu-sarigam-bhilad-silvasa in favor of Dy.manager, Vodafone-Essar Gujrat Ltd. Ahemdabad Dist. of Gujrat	FCA 1012/ 01-05/SF-114/ F. Dated 02/01/2014	0.945	Maint.of 4 Year Old 2016-17	Valsad	Kaprada	Burvad	308			1.89	Model-2	0.10
20	SF Vadodara	Diversion of 8.65 ha. of protected forest land for road widening Umeta ro Gotri from KM 0 to KM 10 for Executive Engineer District ( R & B) division Vadodara in Taluka Vadodara in SF Division Vadodara.	FCA/1006/7-4/SF	8.65	Maint.of 4 Year Old 2016-17	Vadodara	Padra	Harmad to Andharipura				17.3	Canal	5.95
21	Gir (East)	Div. of 0.0400 ha. forest land for laying Natural Gas pipeline Gujarat State Petronet Ltd. GSPC Bhavan 5th floor ,sector-11 Gandhinagar		0.04	Maint.of 4 Year Old 2016-17	Amreli	Khambha	Dadhiyali	53/1 p			1.00	Lion coridor	0.06

1	2	3	4	5	6	7	8	9	10	11	12	13	14	15	
22	Gir (East)	Diversion of 0.0400 ha. of Protected forest land along SH- 25 Rajkot-Jamnagar road for construction of approach road to connect proposed CNG Station in village Vanpari ,Ta. Padadhari in favour of M/s. GSPC co.ltd. Rajkot dist of Gujarat.		0.04	Maint.of 4 Year Old 2016-17	Amreli	Khambha	Dadhiyali	53/1 p			1.00	Lion coridor	0.06	
23	Bhavnagar	Diversion of 96.40 ha of Protected forest land for Rajkot - Bhavnagar S.H.	8-42/2013 / FC Dt.12-03-2014	96.40	Maint.of 4 Year Old 2016-17	Bhavnagar	Palitana	Sajnasar	117	N : 21245716 E : 71520645 N : 21245972 E : 71521139 N : 21250001 E : 71524274 N : 21243600 E : 71524116	50.00	Lion Coridor	3.03		
					Maint.of 4 Year Old 2016-17	Bhavnagar	Palitana	Rajsthali	253	N : 21272271 E : 71532159 N : 21271476 E : 71531178 N : 21272603 E : 71535449 N : 21273947 E : 71534257	49.00	Lion Coridor	2.97		
					Maint.of 4 Year Old 2016-17	Bhavnagar	Ghogha	Moto Khokhara	61P, 52P	N : 2135275 E : 7205674 N : 2135371 E : 7205359 N : 2135487 E : 7205848 N : 2135424 E : 7205718	43.80	Lion Coridor	2.66		
		Penal Affo. ---"		5.34	Maint.of 4 Year Old 2016-17	Bhavnagar	Shihor	Amargadh	179/2	N : 21415824 E : 7151558 N : 21415273 E : 71514406 N : 21420559 E : 71515074 N : 21414854 E : 71515413	10.68	Lion Coridor	0.65		
24	Bhavnagar	Diversion of 40.51 ha. of Reserved forest land 400 KV DC Transmission line by Wester Region Transmission (Gujarat) Pvt. Ltd.	F/8-77/ 2012/ FC / Dt.23-5-2013	40.51	Maint.of 4 Year Old 2016-17	Bhavnagar	Jesar	Chiroda	135 P 84 to 87, 34, 89, 90, 92, 95	21203189 71433140 21202926 71431365 21204171 71433738 21202669 71434079	30.05	Lion Coridor	1.82		
					Maint.of 4 Year Old 2016-17	Bhavnagar	Mahuva	Dungarpur	14 P 1,2, 4,5,6,7	2118217 7145606 2118271 7145867 2118239 7145630 2118181 7145630	10.13	Lion Coridor	0.61		
25	Bhavnagar	Diversion of 0.2127 ha. land for Tempary road for Traspoting at Shetrunji Hill by Trustee Shankheswar Derasar Trust, Palitana	6 GJB /095 / 2012- BHO-1243, Dt.07-11-2013	0.2127	Maint.of 4 Year Old 2016-17	Bhavnagar	Palitana	Anida	30/1	21402104 71481486 21403232 71481323 21402933 71481651 21403244 71481701	1.00	Lion Coridor	0.06		
26	Valsad (North)	Diversion of 0.1836 ha Reserved forest land for construction of approach road for local farmers at Panchlai, Ta & Dist Valsad in dist of Gujarat	FCA-2-23/09/SF-121/F, 30-01-2014	0.1836	Maint.of 4 Year Old 2016-17	Valsad	Valsad	Panchlai	60 pt		1.00	Model-2	0.29		
27	Surat	Diversion of 9.40 ha. of Protected Forest Land for Widening to four land Surat-Sachin-Navsari Road Km.13/400 to 21/400 in Surat Dist.of Gujarat.	, 6-GJC-0048/2013-BHO/572	9.40	Maint.of 4 Year Old 2016-17	Surat		Patal	645	N 21 21 24.3" E 073 13 33.1"	19.00		3.61		



1	2	3	4	5	6	7	8	9	10	11	12	13	14	15
28	Surat	Diversion of 7.92 ha Protected Forest Land to be Diverted for Four lane road at areth, Boudhan, Ghala, Karanj Road Km.0/0 to 14/40 and 18/15 to 23/55 Km in Surat Dist.of Gujarat.,	6-GJC-0049/2013-BHO/1279	7.92	Maint.of 4 Year Old 2016-17	Surat		Patal	645	N 21 21 16.8"	E 073 13 18.9"	16.00		3.04
29	Surat	Diversion of 0.840 ha. of Protected Forest Land of 220 KV Kawas-Navsari D/C electric Line Crossing of N.H-6 Surat Dhuliya road & N.H-8 Ahemdabad Mumbai road in favour of Power Grid Corporation of India Ltd. in Surat S=District of Gujarat.,	6-GJB-0153/2011-BHO/778	0.84	Maint.of 4 Year Old 2016-17	Surat		Patal	645	N 21 21 18.9"	E 073 13 32.9"	2.00		0.38
30	Surat	Diversion of 24.525 ha. Protected forest land for widening to six lane with service road K.M.8/400 to Km.17/400 Surat-Dhuliya Road in Favour of Executive Engineer road and Building Division in Surat District of Gujarat (IN Principle approval),	6-GJC 029/2013-BHO/528	24.525	Maint.of 4 Year Old 2016-17	Surat		Kevadi	510	N : 21' 23' 54.4'	E : 073' 29' 41.6'	10.61		2.02
31	Vyara	Diversion of 4.96 ha. Of protected forest land for widening on both side of existing road along Surat-Dumas Main road from Rundh Jakatnaka to Dumas Village gate in South-West ( Athwa) in favour of Surat Municipal Corporation in Surat District of Gujarat.	FCA-1008/07-12/07/ SF-39 / F, Date: 26-08-2014	4.96	Maint.of 4 Year Old 2016-17	Tapi	Uchhal	Bhitkurd	208	21°12'42.57"N	73°45'31.68"E	9.92	Model-2	0.24
32	Vyara	Diversion of 14.589 ha. Of reserved forest land for laying of 66 kv/S/C Jamkhadi - Subir Transmission line in favour of Gujarat Energy Tansmission Corporation Ltd. in Tapi District of Gujarat.	6GJC/052/2013-BHO/1191 Date: 09-10-2015	14.589	Maint.of 4 Year Old 2016-17	Tapi	Uchhal	Bhitkurd/Haripur,	208	21°13'25.61"N	73°44'17.89"E	30.00	Model-2	1.46
33	Vyara	Diversion of 9.1305 ha. Protected Forest land for laying Optical Fiber Cable at ( 1) Reliance Refinery Gate M.s. 121 to Padana Village M.s. 125.500 (2) Padna Village M.s. 125/500 to Junction Khambhaliya M.s 148.00 on SH. 25 (3) Khambhaliya M.s. 71.00 to 33.500 Advana end of Jamnagar dist. on SH- 28 (4) Khambhadiya to Dwarka Via Limbade SH-6?NH-8E 73.400 km. ( 5) Dwarka to Miyani NH-8E?65 km in favour of Reliance Jlo Infocomm ltd., Jamnagar & Devbhumi Dwarka district of Gujarat.	FCA- 1015/10-15/15/S.F-77-F, 8/12/2015	9.1305	Maint.of 4 Year Old 2016-17	Tapi	Uchhal	Bhitkurd	208	21°12'42.57"N	73°45'31.68"E	21.82	Model-2	1.22
34	Vyara		FCA- 1015/10-15/15/S.F-77-F, 8/12/2015		Maint.of 4 Year Old 2016-17	Tapi	Uchhal	Sevti	198	21°18'09.50"N	73°54'00.87"E	28.00	Model-2	1.56

1	2	3	4	5	6	7	8	9	10	11	12	13	14	15
35	Vyara	Diversion of 9.1305 ha. Protected Forest land for laying Optical Fiber Cable at ( 1) Reliance Refinery Gate M.s. 121 to Padana Village M.s. 125.500 (2) Padna Village M.s. 125/500 to Junction Khambhaliya M.s 148.00 on SH. 25 (3) Khambhaliya M.s. 71.00 to 33.500 Advana end of Jamnagar dist. on SH- 28 (4) Khambhadiya to Dwarka Via Limbade SH-6?NH-8E?65 km. ( 5) Dwarka to Miyani NH-8E?65 km in favour of Reliance JIo Infocomm ltd., Jamnagar & Devbhumi Dwarka district of Gujarat.	FCA- 1015/10-15/15/S.F-77-F, 8/12/2015	9.1305	Maint.of 4 Year Old 2016-17	Tapi	Uchhal	Bhitkurd	208	21°12'42.57"N	73°45'31.68"E	18.26	Model-2	1.02
36	SF Bharuch		FCA- 1011/10-07//S.F-127-F, dt.18/01/2013		Maint.of 4 Year Old 2016-17	Bharuch		Dahej		21°43'46.0"N	73°34'40.34"E	1.25		0.26
37	SF Bharuch		FCA- 1010/7-26/S.F-116-F, dt.23/01/2014		Maint.of 4 Year Old 2016-17	Bharuch		Palej		21°46'72.06"N	073°01'34.46"E	2.80		0.52
38	SF Bharuch		FCA- 1011/7-18/11/S.F-140-F, dt.1/06/2013		Maint.of 4 Year Old 2016-17	Bharuch		Fulvadi Galiba road		21°36'3.58"N	073°27'2.55"E	3.10		0.74
39	SF Bharuch		FCA- 1009/2-24/09/S.F-124-F, dt.9/01/2013		Maint.of 4 Year Old 2016-17	Bharuch		Derol Vagara road		21°47'44.41"N	072°54'10.16"E	1.00		0.15
40	SF Bharuch		FCA- 1011/3-13/S.F-159-F, dt.12/07/2012		Maint.of 4 Year Old 2016-17	Bharuch		Ank to Hansot road		21°37'884"N	072°56'284"E	1.15		0.26
<b>Total</b>											<b>1280.54</b>		<b>160.89</b>	

**Details of Compensatory afforestation works for the maintenance of 5 Year old plantation**

Statement-1(G)															
sr.	Division	Name of Proposal	Govt. Formal Approval No.	Diverted area (Ha)	Plantation Activites	Detail of Plantation Location						Area of Planting (Ha)	Plantation Model	Amount	Remarks
						Distict	Taluka	Village	Survy No.	G.P.S.Location					
										Latituteded	Longgituded				
1	2	3	4	5	6	7	8	9	10	11	12	13	14	15	
1	Gandhinagar	Diversion of 0.2151 ha. of road side protection land for take ONGC pipe lile to protection connection-3, Sector-24 & 5.	6/GJB/11/2012/BH O/365, dt. 28-2-2013	0.2151	Maint. of 5 Year old	Gandhinagar	Mansa	Anodiya	942	N- 23°28'224"	E- 072°44'411"	1.00	Model-1	0.14	
										N- 23°28'204"	E- 072°44'411"				
										N- 23°28'277"	E- 072°44'441"				
										N- 23°28'285"	E- 072°44'505"				
2	Gandhinagar	Divesion of 23.24 ha. reserve forest land of aquired reserve from Apruji Village to Altarana/Chhipadi & Vaghavat Vatrak river, Ta. Kapadvanj.	6/GJB/11/2012/BH O/392, dt. 21-10-2012	23.24	Maint. of 5 Year old	Kheda	Kapadvanj	Vadhavat	30 5\SL	N-23 02'069"	E-072 °57'346"	3.24	Model-1	0.45	
										N-23 02'001"	E-072 °57'343"				
										N-23 02'046"	E-072 °57'405"				
										N-23 02'076"	E-072 °57'445"				
3	Gandhinagar	Diversion of 8.343 ha. of PF land for construction cultivate and Compound wall on both side at Mahatma Mandir parallal on KH road sector-13-14 at KH-3 to KH 4.5 in favour of Executive	FCA/1112/10/12(1 2)/S.F.128/F dt.20.1.2014	8.343	Maint. of 5 Year old	Gandhinagar	Mansa	Anodiya	942	N- 23°28'224"	E- 072°44'411"	2.69	Model-1	0.37	
										N- 23°28'204"	E- 072°44'411"				
										N- 23°28'277"	E- 072°44'441"				
										N- 23°28'285"	E- 072°44'505"				
4	Gandhinagar	Division of 4.305 ha. protected forest land for road widening SH-55 Mehsana- Vijapur - Himmatnagar road km-127 to 135/200 in farour of Executive Engineer, road & Building in Mehsana in Mehsana	FCA/1011/7/51/S. F./48/f dt.21.10.2014	4.305	Maint. of 5 Year old	Gandhinagar	Mansa	Anodiya	942	N- 23°28'224"	E- 072°44'411"	8.61	Model-1	1.20	
										N- 23°28'204"	E- 072°44'411"				
										N- 23°28'277"	E- 072°44'441"				
										N- 23°28'285"	E- 072°44'505"				
5	Gandhinagar	Diversion of 0.24.02 ha. protect forest land for laying OFC in G'Nagar city Protect forest in favour of Division Engineer telecom project-4, Bharat Sanchar Nigam Ltd. Ahmedabad, District	FCA-1013-01-01(13)S.F.-36/F, dt.22.1.2014	0.24.02	Maint. of 5 Year old	Gandhinagar	Mansa	Anodiya	942	N- 23°26'579"	E- 072°48'260"	1.00	Model-1	0.14	
										N- 23°26'572"	E- 072°48'018"				
										N- 23°26'569"	E- 072°48'001"				
										N- 23°26'586"	E- 072°48'022"				
6	Gandhinagar	Diversion of 7.872 ha. of Protect forest land for road widenign NH No.8C, Palaj, Shahpur, Dholakuva-Sargasan road bypass of Palaj-Shahpur road. km. 5/420.02, 7/340 in farour of Executive	FCA/1011/7-08/11/S.F. /87/F dt.21.2.2014	7.872	Maint. of 5 Year old	Gandhinagar	Mansa	Anodiya	942	N- 23°26'341"	E- 072°48'202"	15.744	Model-1	2.19	
										N- 23°26'285"	E- 072°48'155"				
										N- 23°26'480"	E- 072°48'278"				
										N- 23°26'462"	E- 072°48'253"				
7	Gandhinagar	Diversion of 8.49 ha. of road side PF land for development of Jamnagar (BRTS) Faze-ii, Visat Junction(Old Octroy Naka) to Chandkheda (2.20 km) on RTO to Chandkheda trench at Ahmedabad.	FCA-1012-07-33/11/SF-48/F, dt.20.12.2013	8.49	Maint. of 5 Year old	Gandhinagar	Mansa	Anodiya	942	N- 23°27'030"	E- 072°47'396"	16.98	Model-1	2.36	
										N- 23°27'544"	E- 072°47'482"				
										N- 23°27'012"	E- 072°47'383"				
										N- 23°27'567"	E- 072°47'497"				
8	Gandhinagar	Diversion of 0.70 ha. protect forest land for laying Gas pipe line parallal of SH-130 Mansa- Veda- Vijapur road in favour of Manager (project) Sabarmati gas Ltd. Gandhinagar G'nagar district in	6/GJB/11/2012/BH O/364, dt. 28-2-2013	0.7	Maint. of 5 Year old	Mehsana	Satlasana	Talegadhi	139	N-24 04 278	E- 072 41 544	1.40	Model-1	0.19	
										N- 24 04 222	E-072 42 019				
										N-24 04 212	E-072 41 497				
										N-24 04 176	E-072 41 588				
9	Sabarkantha	Diversion of 2.16 ha Reserved Forest land for construction of Koshiya-Falo approach road joining to Salera approach road under Pradhan Mantri Gram Sadak Yojana, Ta. Khedbhrahma in favour of Executive Engineer, R&B, Panchayat Dn. in Sabarkantha District of Gujarat	6-GJB-171/2008-BHO/1898, dtd. 18-11-2013	2.16	Maint. of 5 Year Old 2017-18	Sabarkantha	Khedbhrahma	Gandhisana	73	N24.21.51.7	E073.08.24.9	2.16	C-1	0.26	
10	Sabarkantha	Diversion of 4.26 ha reserved forest land for construction of Village-Pettachhapara to Gundi Falo approach road, Ta. Himatnagar in favour of Panchayat R & B Dn. in Sabarkantha District of Gujarat	6-GJB094/2010-BHO/2326 dt. 20-12-2010	4.26	Maint. of 5 Year Old 2017-18	Sabarkantha	Khebhrhama	Gandhisana	73	N24.21.51.7	E073.08.24.9	4.26	C-1	0.52	
11	Sabarkantha	Diversion of 2.085 ha reserved forest land for construction of approach road IloI, Davad, Deshotar, Fagol, Verabar, Veda, Dabhada and Nadri road, Ta.Idar road in favour of Panchayat R&B Dn. in Sabarkantha District of Gujarat.	6-GJB038/2008-BHO/1901, dt.7-10-2010	2.085	Maint. of 5 Year Old 2017-18	Sabarkantha	Idar	Arsodiya	701	N23.39.32.0	E073.22.53.2	2.09	C-1	0.25	
12	Sabarkantha	Diversion of 0.0108 Ha of Protected Forest land for laying natural gas pipeline crossing SH for Mehsana to Palanpur Project in favour of Gujarat state petronet ltd. in Mehsana district of Gujarat	6-GJB186/2008-BHO/39, dtd-2-01-2009	0.0108	Maint. of 5 Year Old 2017-18	Sabarkantha	Idar	Motakotada	559	N23.42.05.5	E072.49.42.5	1.00	C-1	0.12	
13	Sabarkantha	Diversion of 2.5013 ha of reserved forest land for laying of 28" dia-mt pipeline paralalled to 0.5126 ha protected forest land 1.9887 ha reserved forest for SMPL De-bottlenecking Project in favour of Chief construction Manager, India oil corporation Ltd. in Jamnagar, Rajkot, Surendranagar, Ahmedabad, Mehsana & Paten districts of Gujarat.	6-GJB147/2012-BHO/200 dtd. 29-01-2013	2.5013	Maint. of 5 Year Old 2017-18	Sabarkantha	Idar	Motakotada	559	N23.42.05.5	E072.49.42.5	1.00	C-1	0.12	

1	2	3	4	5	6	7	8	9	10	11	12	13	14	15
14	Sabarkantha	Diversion of 0.1760 ha of road side protected forest land for laying Natural Gas pipeline supply to saffrony Institute of Technology near at village- Dholasan, paralld / crossing to SH-41, Ahmedabad to Mehsana road in favour of Sabarmati Gas Ltd. in Mehsana District of Gujarat.	6-GJB158/2009-BHO/1646, dtd 19-8-2010	0.176	Maint.of 5 Year Old 2017-18	Sabarkantha	Idar	Motakotada	559	N23.42.05.5	E072.49.42.5	1.00	C-1	0.12
15	Sabarkantha	Diversion of 2.505 ha Protected forest land for layin g optical fiber cable on SH-7, Virangam-Chanasma Road, Hm 43/3 to 60/00, Sh-134, Mehsana-Modhera road, Km00 to 25/00 SH-41 Rajkamal Radhanpur chokadi road, Jm74/0 to 75/0 and SG-55 Mehsana-Chanasma road, Km 85/600 to 93/00 paralld to protected forest in favour of Tata Teleservices Limited in Ahmedabad district of Gujarat.	FCA/1011/1-2/SF-65-F, dtd.12-8-2011	2.505	Maint.of 5 Year Old 2017-18	Sabarkantha	Idar	Motakotada	559	N23.42.05.5	E072.49.42.5	6.00	C-1	0.73
16	Arvalli	Diversion of 1.13 Ha Protected forests land for widening SH-10 Idar-Dholvani-Vijaynagar-Rani Road, Km 43/500 to 45/000 Under Vikas Path Yojana in Favour of R & B Division Himatnagar in Sabarkantha District of Gujarat.		1.13	Maint. of 5 Year old	Arvalli		Varthu		N 23.31.248	E 073.21.039	3.00	C-1	0.05
17	Arvalli	Diversion of 36.76 Ha of road widening & strengthening of Dhansura-Malpur-Meghraj road SH No 145 Km 38/500 to 64/100 and 67/700 TO 85/150 in favour of Executive Engineer R & B Division, Vadodara		36.76	Maint. of 5 Year old	Arvalli		Surdevi		N 23.27.532	E 073.34.606	74.00	C-1	1.13
18	Banaskantha	Diversion of 22.50 ha. of Protected forest land for road widening state highway Danta-Palanpur Road km. 0.00 to 36.00 in favour of Executive Engineer R & B. Division in BK District of Gujarat.	6-GJC 55/2011-BHO/1421, DT.4/9/2013	22.500	Maint. of 5 Year old	Banaskantha	Danta	Navavas	183pt.			45.00		2.19
19	Mahisagar	Diversion of 39.69 ha of PF land for road widening of SH-59 Nadiad-Mahudha-Kathlal-Modasa Road in Kheda Dist.	6-GJC-068/2011-BHO/830 dt.15/5/2012	39.69	Maint. of 5 Year old	Mahisagar	lunawada	Khoda amba	1	N 23.050305	E 73.236277	40.00	R-2	1.91
20	Mahisagar	Diversion of 329.46 ha. PF land for Road widening of NH-8 from Ahmedabad-vadodara in Ahmedabad Dist. (Nadiad Divi.)	8-47/2012-FC(1) DT.11/1/2012	123.03	Maint. of 5 Year old	Mahisagar	lunawada	Sattalav	95	N 23.087965	E 73.657957	123.00	R-2	5.86
21	Mahisagar	Diversion of 48.96 ha. protected forest land for road widening SH Bagodara-Vataman-Taraur-Vasa road R&B Division Anand.	8-12/2011-fc(1) DT.8/11/2012	48.96	Maint. of 5 Year old	Mahisagar	lunawada	Shivrajpur	43	N 23.049489	E 73.63471	49.00	R-2	2.34
22	Mahisagar	Diversion of 329.46 ha. PF land for Road widening of NH-8 from Ahmedabad-vadodara in Ahmedabad Dist. (Anand Divi.)	8-47/2012-FC(1) DT.11/1/2013	92.70	Maint. of 5 Year old	Mahisagar	lunawada	Shivrajpur	43	N 23.049489	E 73.63471	93.00	R-2	4.43
23	Mahisagar	Diversion of 86.60 ha. protected forest land for widening & strengthening to four laning of Halol-Godhra-shamlaji SH road Km. 335/2 to 440/6 in 95 DT 5/5/2009	6-GJD027/2008/BH O/1095, dt. 5/5/2009	86.60	Maint. of 5 Year old	Mahisagar	lunawada	Dhamod	160	N 23.13188	E 73.93948	173.20	R-2	8.26
24	Mahisagar	Diversion of 0.8775 ha. of forest land for OFC line between SH 87 Halol to Baska to Rameshra to PMS Dist	FCA/1002/71-K(78) dt.04/09/2002	0.88	Maint. of 5 Year old	Mahisagar	lunawada	gugalia	37	N 23.02674	E 73.72631	1.76	R-2	0.08
25	Mahisagar	Diversion of 2.6775ha of forest land for laying under groung Gas Pipe line.	8b/106/2002,FCW/704 dt.13/03/2003	2.75	Maint. of 5 Year old	Mahisagar	lunawada	Dezar		N 23.02227	E 73.7029	5.50	R-2	0.26
26	Mahisagar	Diversion of 2.6775ha of forest land for laying vigrificied LM6 pipe line along roadline.	8b/42/2003, FCW/1211 dt.22/05/2003	0.60	Maint. of 5 Year old	Mahisagar	lunawada	Simlet	62	N 23.02677	E 73.72674	1.20	R-2	0.06
27	Mahisagar	Diversion of 1.53 ha of forest land for laying of along shway no.5 between limbatia to Bhalia Bakor & SH 6 Kankarup Nelekpur Dist. PMS	FCA/10200/155-K dt.28/3/2001	1.53	Maint. of 5 Year old	Mahisagar	lunawada	Simlet	62	N 23.02677	E 73.72674	3.06	R-2	0.15

1	2	3	4	5	6	7	8	9	10	11	12	13	14	15
28	Mahisagar	Diversion of 7.65 ha. Reserved forest land for Construction of Ghoghawada-Bhuvabar-Simalnada-Korvai road at. village-Bhuvabar-simalnada-korvai, Ta. Khanpur dist.Panchmahal	6-GJC 022/2009-BHO/1054, 21/05/2014	7.65	Maint. of 5 Year old	Mahisagar	lunawada	Mota vadala		N 23.14528	E 73.41569	7.65	R-2	0.36
29	Mahisagar	Diversion of 0.465 ha. protected forest land for const. of kotn ghatiya falia approach road pm 657 village Bhadnkotra ta. santrampur Dist. PMS.	6-GJB/096/2009BHO/3563 dt. 9/8/2011	0.50	Maint. of 5 Year old	Mahisagar	Khanpur	Pandarwada	43	N 23.2121	E 73.37486	1.00	R-2	0.05
30	Mahisagar	Diversion of 0.0687 ha. RF land for instolation Electric polls for power supply from kevda masjid to naging masjid village chanpaner ta. halol, Dst. PMS	6-GJB/136/2009BHO/253 dt. 8/2/2012	0.50	Maint. of 5 Year old	Mahisagar	Khanpur	Pandarwada	43	N 23.2121	E 73.37486	1.00	R-2	0.05
31	Mahisagar	Diversion of 1.00 ha. Reserved forest land for Construction of village kadaviya to Dhunadher approach road ta. kalol in panchmahal dist of Gujarat.	6-GJB/23/2009BHO/0091dt. 24/1/2014	1.00	Maint. of 5 Year old	Mahisagar	Khanpur	Pandarwada	43	N 23.2121	E 73.37486	2.00	R-2	0.10
32	Mahisagar	Diversion of 1.00 ha Forest land for kadaviya Dhunadar Road.	24-01-2014	1.00	Maint. of 5 Year old	Mahisagar	Khanpur	Pandarwada	43	N 23.2121	E 73.37486	2.00	R-2	0.10
33	Mahisagar	Diversion of 0.84 ha Forest land forThagavada faliya 10 Bamroli khurd road.	27-01-2014	0.84	Maint. of 5 Year old	Mahisagar	Khanpur	Pandarwada	43	N 23.2121	E 73.37486	1.68	R-2	0.08
34	Mahisagar	Diversion of 1.423 ha. protected forest land for laying of Mahisagar river to vdalpur N.H.59 & Kaknapur to Chhakadiya shokdi BSNL A'bad dist PMS (Ex.Godhra)	FCA-1012(1-1)SF-61-F-Dt.21/5/2012	1.43	Maint. of 5 Year old	Mahisagar	Khanpur	Vavkuva		N 23.26228	E 73.40347	2.85	R-2	0.14
35	Mahisagar	Diversion of 1180.72. 15 ha. forest land for P.F. widening & Strengtheniy of N.H. 59 A'bad gujarat Bordad Dist. PMS.	FCA/1011/734(10) sfl 2.F. Dt.13/5/2011	14.10	Maint. of 5 Year old	Mahisagar	Khanpur	Vavkuva		N 23.26228	E 73.40347	28.20	R-2	1.34
36	Mahisagar	Diversion of 2.232 ha. forest land for const. of rachhavia bhaget to nayak fulia road at racchaviya ta.godhra, dist. PMA.	6-FJB-122/2009-BHO-2483, dt.18/1/2011	1.12	Maint. of 5 Year old	Mahisagar	Kadana	Kadana		N 23.16664	E 73.50604	2.23	R-2	0.11
37	Mahisagar	Diversion of 11.547 ha. Reserved forest land for Construction of Ghoghwada-Bhuvabar-Punjelav road at village Bhuvabar & Punjelav Ta. Khanpur, Dist. PMS.	6-GJC 021/2009-BHO/0001, dt.01/01/2014	11.55	Maint. of 5 Year old	Mahisagar	Kadana	Kadana		N 23.17293	E 73.50016	11.55	R-2	0.55
38	Mahisagar	Diversion of 39.6785 (0.272) ha of Reserve & protected forest land for laying of 765 kv Dahod-vadodara Transmission line	26.02.2014	0.27	Maint. of 5 Year old	Mahisagar	Kadana	Siyal		N 23.11199	E 73.47595	1.00	R-2	0.05
39	Mahisagar	Diversion of 1.26 ha. pf PF land for widnig and strenthaning vadodara Halol Godhra road (SF)	6-GJB-77/2013-BHO/239 dt.10/2/2014	1.26	Maint. of 5 Year old	Mahisagar	Kadana	Siyal		N 23.1928	E 73.48262	2.52	R-2	0.12
40	Mahisagar	Diversion of 39.6785 ha PF land for lying 765 KVS/C Dahod Vadodara by power Grid Corporation of indea lt. Vadodara (SF)	6-MPC-073/2013-BHO/666 dt.2.3.2014	0.27	Maint. of 5 Year old	Mahisagar	Kadana	Siyal		N 23.11286	E 73.48155	1.00	R-2	0.05
41	Mahisagar	Diversion of 8.1765 ha. protected forest land for widening & strengthening of Tuva-Dhanol-mehlol-kharsalia road Km. 0.0 to km 18.70 in favour of Executive Engineer R & B Godhra.	FCA-1011/7-27/11/SF-26/F, 16/01/2014	8.18	Maint. of 5 Year old	Mahisagar	Kadana	Sangri		N 23.15361	E 73.4652	16.35	R-2	0.78
42	Mahisagar	Diversion of 11.985 ha.of Protected Forest land for road widening of Tarapur-Khambhat Road Km.84/0 to 108/2 Tarapur range in favour of Executive Engineer,Road and Building Division in Anand District of Gujarat..	6-GJC077/ 2011-BHO/636 dated 16/4/2013.	11.99	Maint. of 5 Year old	Mahisagar	Virpur	Chikhli Zoz	43/1	N 23.163081	E 73.273923	23.97	Model-2	1.14
43	Mahisagar	Diversion of 1.845 ha.of Protected Forest land for road widening & Strengthening S.H.Khambhat-Golana Road Km./00 to 8/2 in favour of Executive Engineer,Road and Building Division in Anand District of Gujarat..	6-GJD013/ 2011-BHO/243 dated 6/2/2013.	1.85	Maint. of 5 Year old	Mahisagar	Virpur	Chikhli Zoz	43/1	N 23.163081	E 73.273923	3.69	Model-2	0.18

1	2	3	4	5	6	7	8	9	10	11	12	13	14	15
44	Mahisagar	Diversion of 0.1634 ha. of Protected Forest land for Construction of Botad Branch Canal Ch.22 To 42 Km crossing at Village-Chuda Chokdi, Ta.Chuda in favour of Saurashtra Branch Canal Division 2/6 in Surendranagar District of Gujarat..	6-GJB138/ 2009-BHO/1219 dated 31/07/2013.	0.16	Maint. of 5 Year old	Mahisagar	Virpur	Chikhli Zoz	43/1	N 23.163081	E 73.273923	1.00	Model-2	0.05
45	Mahisagar	Diversion of 1.8816 ha. Protected Forest Land of Nadiad, Anand and Vadodara district of Gujarat for laying of 400 kv D/C Pirana-Vadodara Transmission of india ltd. Vadodara.	20-02-2014, 20-02-2014	1.88	Maint. of 5 Year old	Mahisagar	Balasionor	Dolatporda	139 pt	N 23.05462	E 73.23038	1.2332	Model-2	0.06
46	Mahisagar				Maint. of 5 Year old	Mahisagar	Balasionor	Dolatporda	139 pt	N 23.05462	E 73.23038	1.02	Model-2	0.05
47	Mahisagar	Diversion of 13.41 ha. of PF land for road widening & Strengthening of Umreth Sarsa road km 0/00 to 19/138 in Anand District Gujarat Favour of Executive Engineer R & B Division Vadodara.	6-GJC 003/2013 BHO/1047 21-05-2014	13.41	Maint. of 5 Year old	Mahisagar	Balasionor	Dolatporda	139 pt	N 23.05462	E 73.23038	26.82	Model-2	1.28
48	Mahisagar	Diversion of 8.41 ha. of Protected Forest Road Widening at Ladvel- Kapadvanj S.H. under gujarat S.H. Protector-2 to be fund by world bankin social Forestry division in favour of Executive Engineer R & B division Vadodara Nadiad of Gujarat.	6-GJC 008/2013 BHO/1048 21-05-2014	8.41	Maint. of 5 Year old	Mahisagar	Balasionor	Dolatporda	137/1	N 23.05462	E 73.23038	17.00	Model-2	0.81
49	Baria	(1) Diversion of 39.6785 Ha. protected Forest Land for laying 765 k.v.s.c Dahod-vadodara Transmission Line area dimanded by Power Grid Corporation Of India Ltd. Vadodara	6-MPC 073/2013-BHO/666 20-03-2014	39.6785	Maint. of 5 Year old	Dahod	Dahod	Ravalikheda	32pt	N .22" 54 253	E.074"22 045	78.81	Model-1	15.76
50	Baria	(2) Diversion of 0.96 ha reserved forest land for construction of approach road from junabaris-Bamroli-kheda-faliya road under P.M.G.S.Y Ta.Baria In favour of R&B Diversion Dahod District og Gujarat	6-GJB 128/2008-BHO/529 dt.27-02-2009	0.96	Maint. of 5 Year old	Dahod		Junapani	13pt	N .22" 54 256	E.074"22 605	1.92	Model-1	0.38
51	Baria	(3) Diversion of 1.08 ha reserved forest land laying 66 Kv Sntroad-motambliyara (Randhikpur) Transmission line at Sakariya S.No. 39, Ta.Limkheda, in Favour of Wxecutive, Gujarat Energy Transmission Corporation Ltd in Vadodara District of Gujarat-Regrding	6-GJBO79/2011--BHO/3453 dt.25-7-2011	1.08	Maint. of 5 Year old	Dahod		Navagam	118pt	N .22" 53 760	E.074"21 370	2.16	Model-1	0.43
52	Baria	(4) Diversion of 2.8440 ha reserved forest land for laying 66 kv limkheda-piipero Transmission line at Agara S.No.117, Ambava S.No.81 & Umari SH.32 Ta.Limkheda & Dhanpur, in favour of Exwctive Engineer Gujarat Energy Transmission Corporation Ltd. Jambuva in Vadodara Distret of Gujarat - Regarding	6-GJBO80/2011--BHO/3457 dt.25-7-2011	284.4	Maint. of 5 Year old	Dahod		Navagam	186pt	N .22" 53 760	E.074"21 370	5.69	Model-1	1.14
53	Chhotaudepur	Diversion of 4.515 ha. of Reserved forest land for construction of approach road under PGSY At.pisayta -budhajaldhuni-mathajaldhuni Ta.naswadi Di.vadodra by exucative eng R&B division vadodra	FCA/1008/2-03/sf/53/f Dt..22/1/2014	4.515	Maint. of 5 Year old	Chhotaudepur	Naswadi	Nanavat	26pt	N 21'58"081	E 073'59"045	4.515	C-1	0.35
54	Chhotaudepur	Diversion of 329.46ha. Of protected forest land for widening of NH-8 from Ahemdabad-Vadodara from Km 6/400 to 108/700 in Ahemdabad District of Gujarat in favour of Project Director,National Highway Authority of India,PIU,Ahmedabad	8-47/2012-FC dt. 11/01/2013	329.46	Maint. of 5 Year old	Chhotaudepur	jetpurpavi	Degla	65	N 22'14"428	E 073'59"186	92.00	C-1	7.03



1	2	3	4	5	6	7	8	9	10	11		12	13	14	15
55	Chhotaudepur	Diversion of 147.39ha. Of protected forest land for road widening along NH-8 Km 130.00 to Km 173.350, for six laning of Vadodara-Bharuch Section of NH-8 in favour of National Highway	6GJD 003/2007-BHO/3455 dt. -	147.39	Maint. of 5 Year old	Chhotaudepur	Chhotaudepur	Khodvaniya	190pt	N 22°26'316	E 074°00'207	50.00	C-1	3.82	
						Chhotaudepur	Chhotaudepur	Singla	418pt	N 22°14'117	E 074°00'097	95.00	C-1	7.26	
56	Chhotaudepur	Diversion of 0.1325ha. Of protected forest land for laying 11kv XLPE electric cable on vadodara-savali SH in taluka savli by lubrizolol advance material india Pvt Ltd Po Manjusar dist vadodra	FCA-1013-(3-03)SF-51/F Dt.14-2-2014	0.1325	Maint. of 5 Year old	Chhotaudepur	jetpur pavi	Lodhan	18	N 22°20'029	E 073°48'175	1.00	C-1	0.08	
57	Chhotaudepur	Diversion of 24.12 ha. Of PF land for widening and steng the ing of dabhoi-bodeli raod SH from KM 29.600 TO 68.200 in favour of exucutive engineer stat road project division vadodra in SF Division vadodra	FCA-1012-7-23(12) SF-126/F Dt.9-5-2014	24.1200	Maint. of 5 Year old	Chhotaudepur	jetpur pavi	Sangpur	76pt	N 22°17'123	E 073°52'009	48.24	C-1	3.69	
58	Chhotaudepur	Diversion of 1.8816 ha. Of protected forest land of nadiyad anand vadodra dist of gujarat for laying of 400kv D/C Pirana vadodra Transmission line in favour of manager power grid corporation of india ltd.vadodra	20-02-2014 Dt. 20-2-2014	1.8816	Maint. of 5 Year old	Chhotaudepur	jetpur pavi	Lodhan	18	N 22°20'262	E 073°48'452	1.5088	C-1	0.12	
59	Chhotaudepur	Diversion of 0.044 ha. Of protected forest land for petrol pump of approach raod on SH no.5 cudapur to devaliya village gghelwant Ta cudapur Dist vadodra favour of shri sangramsingh N Rathva At.cudapur in vadodra dist.	6-GJB-29/2011 BHO/512 Dt. 26-2-2014	0.044	Maint. of 5 Year old	Chhotaudepur	Chhotaudepur	Oad	80pt	N 22°23'546	E 073°58'408	1.00	C-1	0.08	
60	Chhotaudepur	Diversion of 0.6636 Ha of Protected forest land for laying water supply pipeline from narmada branch kenal to gyatri nagar ovar head tank gotri vadodra by vadodra mahanagar seva sadan in SF division vadodra in gujarat	6-GJB-156/2009 BHO/804 Da.10-5-10	0.6636	Maint. of 5th Year	Chhotaudepur	Chhotaudepur	Badvav	121	N 22°12'557	E 074°00'486	2.00	Model-1	0.10	
61	Chhotaudepur	Diversion of 1.18 Ha of protected forest land for road for laying opticule fiber cable along SH-87 from vadodra-halol from km 8.30 to km 34.40 for vadodra Essar gujarat ltd ahmedabad in sf division vadodra in Gujarat	FCA-10-10/1-2(10)sf-73-f Da.9-9-2010 Fca-10-10-1-2S-(10)SF-73 F Da.7-1-2011	1.1800	Maint. of 5th Year	Chhotaudepur	Chhotaudepur	Badvav	121	N 22°12'591	E 074°00'480	2.36	Model-1	0.11	
62	Chhotaudepur	Diversion of 0.0066Ha of prote cted forest land for road for construction of anaprochh road for petrol pump at.sama-savli road s.no.560,561 in favour of m/s M Patel & company vadodra in sf division vadodra in gujarat	6-GGB-072/2006 BHO/1191 Dt.30-6-2006	0.0066	Maint. of 5 Year old	Chhotaudepur	Chhotaudepur	Badvav	121	N 22°12'521	E 074°00'452	1.00	Model-1	0.05	
63	Chhotaudepur	Diversion of 0.00297Ha of protected forest land for road for laying of natural gas pipe line ramangamdi-por GIDC superline project crosing NH-8 Amedabad mumbai road in favour of guj stat petronet ltd gandhinagarin sf div.vadodra in gujarat	6-GGB-129/2005 BHO/2226 Dt.6-12-2010	0.0297	Maint. of 5 Year old	Chhotaudepur	Chhotaudepur	Badvav	121	N 22°12'521	E 074°00'452	1.00	Model-1	0.05	
64	Chhotaudepur	Diversion of 1.035Ha of protected forest land for & road for lying OFC along Dabhoi to karnadi Dabhoi-Bodeli for idea clular ltd ahmedabad in sf division in vadodra in gujarat	FCA-1110/1-4-SF-99-F Dt. 11-3-2011	1.0350	Maint. of 5 Year old	Chhotaudepur	Chhotaudepur	Badvav	121	N 22°12'560	E 074°00'431	2.07	Model-1	0.10	

1	2	3	4	5	6	7	8	9	10	11		12	13	14	15
65	Chhotaudepur	Diversion of 0.020 Ha of protected forest land for road for laying of natural gas pipe line ramangandi-por GIDC superline project crossing NH-8 Amedabad mumbai road in favour of guj stat petronet ltd gandhinagar in sf div.vadodra in gujarat	6-GGB-152/2008 BHO/2746 Dt.22-3-2011,	0.0200	Maint. of 5 Year old	Chhotaudepur	Chhotaudepur	Badvav	121	N 22'12'519	E 074'00'505	1.00	Model-1	0.05	
66	Chhotaudepur	Diversion of 0.0588Ha of forest land for laying of water suply pipeline from Well "D"near vill age raika to Well "A&B"near village fajalpur in vadodra district.	6-GGB-039/2004-BHO/2157 Dt.17-11-2004,	0.0588	Maint. of 5 Year old	Chhotaudepur	Chhotaudepur	Kachhel	176	N 22'25'341	E 074'01'292	1.00	C-1	0.08	
67	Chhotaudepur	Diversion of 0.270 Ha of forest land for construction of kenal syphon sructure on vadodra-ajava road for sayajigunj minor kenal of SSNNL in vadodra District	6-GGB-043/2004-BHO/2313 Dt.16-12-2004	0.2700	Maint. of 5 Year old	Chhotaudepur	Chhotaudepur	Kachhel	176	N 22'25'345	E 074'01'311	1.00	C-1	0.08	
68	Chhotaudepur	Diversion of 2.295 Ha of forest land for widening of aproch road to the proposed bridge across river namda bitween chandod and poicha in favour of bridge (&) con.Division of vadodra District	6-GGD-005/2004-BHO/2163 dt.18-11-2004,	2.2950	Maint. of 5 Year old	Chhotaudepur	Chhotaudepur	Kachhel	176	N 22'25'354	E 074'01'347	4.59	C-1	0.36	
69	Chhotaudepur	Diversion of 9.38 Ha of protected forest land for road widning vadodra-dabhoi-rajpipla SH KM 8.30 TO KM 50.0 for exu. eng.district R & B divi vadodra in SF divi.vadodra	6-GGD-015/2006-BHO/806 Dt.4-5-2006, 6-GGD-015/2006-BHO/723 Dt.27-4-2010, FCA-1006/SF-3-K Dt. 15-7-2010	9.3800	Maint. of 5 Year old	Chhotaudepur	jetpur pavi	Motibumdi	135	N 22'20'046	E 073'46'425	18.76	Model-1	0.91	
70	Kutch (East)	Diversion of 3.50 ha. of forestland for laying crude oil pipelinefrom Mundra to Bhatindra in Kachchh	8C/5/2004-FCW/438 dt.7-3-05	3.5	Maint. of 5 Year old	Kutch		Khedoi		N-23.03.978	E-069.57.093	3.50		0.65	
71	Morbi	Divedrsion of 6.9275 ha.of Protested forest land for laying M.S. Pipeline for drinking water supply to Halol, jambughoda and Ghoghamba Talukas of Panchmahal Distiret from Narmada Main Canal under Sujlam Suflam Programmme in favour of Gujarat Water Infrastructure Ltd. in Panchmahal Distiret of Gujrat.	6-GJC004/ 2007-BHO/2878 Dt.1/12/08	6.93	Maint. of 5 Year old	Rajkot	Jasdan	Gokhlana	S.No. 299pt.	N 22.0021	E 71.2841	6.93	R-2	2.18	
72	Morbi	Divedrsion of 0.882 ha.of reserved forest land for crossing pipeline under "SWARNIM GUJARAT" pipeline project at village-sindhavadar-amarsar-kachhiyagala in favour of Gujarat Water Infrastructure Ltd. in Rajkot Dist. Gujrat.	6-GJB087/ 2012-BHO/ 737 dt. 1-5-2013	0.88	Maint. of 5 Year old	Morbi	Wankaner	Jivapar	S.No. 783/p	N 22.7019	E 71.1061	1.00	R-2	0.32	
73	Morbi	Divedrsion of 0.0358 ha.of reserved forest land for passing of road use of petrol pump in village-Khanpar in favour of Bhavanaben Narbherambhai in Rajkot Dist. of Gujrat.	6-GJB063 /2012-BHO/ 101. Dt-8-1-2013	0.04	Maint. of 5 Year old	Morbi	Wankaner	Jivapar	S.No. 783/p	N 22.7025	E 71.1079	1.00	R-2	0.32	
74	Morbi	Divedrsion of forest land for passing 11 K.V. Electric Line in forest Area Purpose of Agriculture Use At Khirsara Tal. Lodhika Dist.Rajkot. Diversion land 0.1230 ha. Shri Nirmalbhai Raydhanbhai Kugasiya	FCA-1011(3-05)SF-119-F dt.15/3/2012	0.12	Maint. of 5 Year old	Morbi	Wankaner	Jivapar	S.No. 783/p	N 22.7018	E 71.1058	1.00	R-2	0.32	
75	Morbi	Diversion of 129.971 Ha. of Protected Forest along for laning & widening of adjusting Jetpur-Somnath saction of NH-8D km.0/00 to Km.127/00	8-106/2011-FC Dt.28/12/2012	259.94	Maint. of 5 Year old	Morbi	Halvad	Manekvada	165 Pt.	N 22.7758	E 71.0489	25.00		7.93	
76	Morbi						Halvad	Pandatirath	2Pt.	N 22.9278	E 71.1239	15.00			7.76

1	2	3	4	5	6	7	8	9	10	11	12	13	14	15
77	Morbi	Div. of 0.01097 Ha. Forest land for laying pipe line along SH-23 (Prpl SF Rjk)	FCA-1008 (4-2) SF 87 K Dt. 21/11/08	0.01	Maint. of 5 Year old	Morbi	Morbi	Chachapar	S.No. 463 pt.	N 22.7438	E 70.6563	1.00	R-2	0.32
78	Morbi	Div. of 0.94 Ha. Forest land for Road widening of SH-23 (Prpl SF Rjk)	FCA-1008(7-22) SF-38 K Dt. 24/10/08	0.94	Maint. of 5 Year old	Morbi	Morbi	Chachapar	S.No. 463 pt.	N 22.7446	E 70.5548	1.88	R-2	0.60
79	Morbi	diversrion of 2.5013 Ha. Of Reserved Forest land for laying of 28 inch dia meter pipline (parallel to 0.5126 ha reserved forest) for SMPL De-Bottlenecking project in favour of Chief Corporaiton Manager, Indian Oil Corpotation in jamnagar, Rajkot Surendranagar, Ahmedabad, Mehasana & Patan Districts of Gujarat	FCA/1012/10-11/12/SF-121/F, dt. 04/06/2014	0.54	Maint. of 5 Year old	Morbi	Wankaner	Jivapar	S. No. 783/pt.	N 22.7025	E 71.1075	1.07	R-2	0.34
80	Morbi	Divedrson of 20.96 ha.of protected forest land for widening of Rajkot-Atakot S.H.No.25 Between 7/2 Km 59/6 Pragti Path Scheme Rajkot Dist. Gujrat State.	6-GJD013/2009-BHO/2637. dt.27-10-2009	20.96	Maint. of 5 Year old	Morbi	Wankaner	Rajgadth	S.No. 85 pt.	N 22.7156	E 71.0706	41.92	R-2	11.62
81	Junagadh	Diversion of 1.85 ha of forest land for laying pipeline for drinking water supply for porbandar bulk water supply scheme		1.85	Maint. of 5 Year old	Porbandar	Kutiyaana	Vadala	114/1p R-2 Model	21.67736	70.09825	3.70	R-2	1.19
82	Valsad (North)	Diversion of 8.438 ha. Of Reserved forest land for laying of 66 KV/SC Dharampur- Piprol, Ugta, Sidumber and Barumal in favour of Executive Engineer, Gujarat Energy Transmission Corporation Ltd. In Valsad District of Gujarat.	FCA-1012/3-03/12/SF-92/F Dt.16/09/13	8.438	Maint. of 5th Year	Valsad	Dharampur	Piprol				16.876	Model-2	1.63
83	Valsad (North)	Dive. 2.621 ha. Of R.F. land for laying of 66/ KV/S/C over head Vandsa-Anklachh transmission line project in the Village of Ranifaliya of Survey No.481, Sukhabari of Survey No. 237/3 & Ravaniya of Survey No. 107, Ta.Vandsa, Dist. Navsari in favour of GETCO.	FCA-1011/3-11(12)/S.F.-150/F, 16-12-2013	2.6210	Maint. of 5th Year	Valsad	Dharampur	Bhesdhara		80		5.242	Model-2	0.25
84	Valsad (North)	Gas pipe line S.H. N.4.-8 in Navsari city	FCA-1007(516) SF6K dt.23/07/2007	0.68	Maint. of 5th Year	Valsad	Valsad	Gadriya				1.00	Model-2	0.25
85	Valsad (North)	Diversion of 4.116 ha.for laying of 400 KV D/C Navsari-Navi Mumbai Transmission line in Valsad - Navsari & Surat Dist.	6 GSB/ 007/2013/B40/916/dt. 3/5/2013	2.07	Maint. of 5th Year	Valsad	Dharampur	Bhesdhara				4.14	Model-2	0.20
86	Valsad (South)	Diversion of 6.591 ha.Reserved forest land for lying of 66 KV/SC Kaprada-valveri Transmission line in Village Kolvera . Vadset, Karjun, Amba(J).Dabkhal & Kaprada in favour of Gujrat Energy Transmission Corporation Ltd. in Valsad District of Gujrat	6- GJCO40/ 2012-BHO/1221 Dated 31/07/2013	6.591	Maint. of 5 Year old	Valsad	Kaprada	Hunda	Compt. no.210			13.18	Model-2	0.64
87	Valsad (South)	Diversion of 7.9488ha. Protected forest land for laying of 400 Transmission line Vapi to Navi Mumbai in the Village of Anklasof survey no.221/22,342, 350,221/1, Ta-Umargam in favour of Chief Manager,Power greed Corporation of india Ltd.in valsad Dist. of Gujrat	6- GJCO78/ 2011-BHO/304 Dated 15/02/2013	7.9488	Maint. of 5 Year old	Valsad	Umargam	Anklas	S.No.372			15.90	Model-2	0.77
88	Valsad (South)	Diversion of 0.5464 ha.of Protected forest land for wedding two line in to four line road of N.H.No.8 Between K>M 318 to 381/6 (Surat Manor Tollway in Valsad Dist	FCA-1001-148-K, Dated 23/02/2004	0.5464	Maint. of 5 Year old	Valsad	Umargam	Manda	S.No.276			1.10	Model-2	0.06
89	Valsad (South)	Diversion of 0.9544 ha.of Protected forest land for Construction of approach road in favour of laxmi Vidyapith at Village -sarigam, Ta. Umargam in Valsad Dist of Gujarat	6- GJBO85/ 2007-BHO/725 Dated 27/04/2010	0.9544	Maint. of 5 Year old	Valsad	Umargam	Deheli	S.No.314			1.91	Model-2	0.10
90	Valsad (South)	Diversion of 1.08 ha Reserved forest land for 66 KV Electric Line from Sarigam to Umargam under Valsad (South) Division in Valsad District	8B/138/99-FCW/505.Date 08/03/2001	1.08	Maint. of 5 Year old	Valsad	Umargam	Manda	S.No.274			2.16	Model-2	0.11

1	2	3	4	5	6	7	8	9	10	11	12	13	14	15
91	Valsad (South)	Diversion of 7.58 ha Reserved forest land for lying of 66 KV Transmission Line from Motapondha S.S. to kaprada S.S (GEB) in Valsad District.	8C/035/99-FCW/915.Date.26/04/2000	7.58	Maint. of 5 Year old	Valsad	Kaprada	Dabkhal	S.No.198		16.00	Model-2	0.78	
92	Valsad (South)	Diversion of 4.73 ha of Protected forest land for road widening N.H.Maroli Road K.M.O.O to 15.6 Sarai fatak to Maroli section 10.9 to 15.2 in favour of Executive Engineer,R&B. Division in Valsad Dist .of Gujrat	6- GJD-4/ 2012-BHO/1516 Dated 17/09/2013	4.73	Maint. of 5 Year old	Valsad	Kaprada	Aranai	Compt. no.132 Coupe No.5		9.46	Model-2	0.46	
93	Valsad (South)	Diversion of 0.1472 ha of protected forest land for laying 400KV Vapi -Navi Mumbai Transmission line in favour of power Grid corportion of india in Valsad dist . of. Gujarat.	FCA 1009/03-06/SF-142/ F. Dated 01/10/2014	0.1472	Maint. of 5th Year	Valsad	Kaprada	Suliya	Compt. no.337		1.00	Model-2	0.05	
94	Valsad (South)	Diversion of 0.3773 ha. of Reserved forest land for laying of Pipeline in S.No.73 of Village Morai Ta.Pardi, Dist.Valsad by Gujarat State Petronet Ltd. Gandhinagar.	6- GJBO83/ 06-BHO/1218 Dated 30/07/2012.	0.377	Maint. of 5th Year	Valsad	Umargam	Khatalswada	S.No.279/3/pt.1		1.313	Model-2	0.07	
95	Valsad (South)	Diversion of 0.1386 ha Reserved forest land for lying of 66 K.V. D.C. Electric Line at Village Morai and Kikrala Ta.Pardi Dist.Valsad in favour of Executive Engineer (Const) ,F Gujarat Energy Transmission Co.Ltd. Navsari,Dist Valsad District of Gujarat.	21.08-2014	0.14	Maint. of 5th Year	Valsad	Umargam	Tumb			1.00	Model-2	0.05	
96	Vyara		FCA-1011(7-11)/11/ SF-121 / F, Date: 25-10-2013		Maint. of 5 Year old			Chimkuva	223	21°03'13.7"N 73°31'10.6"E	35.86		2.15	
97	Bharuch	Diversion of 7.04 ha.of Protected forest land for road widening and strengthening Bharuch - Jambusar (Dayadara - nahiyer) Road Km 66/8 to 76/8 (working section) 77/4 to 85/0) in favour of Executive Engineer, Road & Building Division Bharuch, District of Gujarat.	6-GJC-065/2012-BHO/1591 Date: 01-10-2013	7.04	Maint. of 5 Year old	Bharuch		Mungaj	167	21.42.34.0 0.73.23.52.4	15.00		2.25	
98	Bharuch	Diversion of 4.9850 ha.of Protected forest land for road widening and strengthening Amod - Roza Tankariya Road Km 0/0 to 13/0 in favour of Executive Engineer, Road & Building Division Bharuch, District of Gujarat.	6-GJB-064/2013-BHO/1777 Date: 29-10-2013	4.985	Maint. of 5 Year old	Bharuch		Kakarpada	173	21.42.15.9 0.73.25.16.9	10.20		1.53	
99	Bharuch	Diversion for Protected forest land 0.3680 ha for old NH Ankleshwar to Bharuch road for widening and strengthening in Bharuch District	FCA-1013/7-05/13/ S.F.-34/F Dt.05/02/2014	0.37	Maint. of 5 Year old	Bharuch		Kup	359	21.37.55.2 0.73.24.44.1	1.00		0.15	
100	Surat	Diversion of 0.5086 ha. of Protected Forest Land for laying 16" Diameter Gas Pipeline and 40 mm Optical Fibre Cable Surat Dist.of Gujarat.,			plantation at Mandvi South Range,vill-Patal , comp no- 645	Maint. of 5 Year old	Surat	Patal	645	N 21 21 5.00" E 073 13 25.2"	1.02		0.05	
101	Surat	Diversion of 0.235 ha. of Protected Forest Land for laying of Village Bhatga-Bhatpore Road Natural Gas pipeline From Tauluka Choryasi in Surat Dst.Gujarat.,	6-GJB-59/2009		plantation at vankal Range ,vill-Vadi , comp no- 645	Maint. of 5 Year old	Surat	Vadi	645	N.21 29 01.6 EO 73 23 05.9	1.00		0.20	
102	Surat	Diversion of 18.04 ha. of Protected Forest Land four laying of Surat Bardoli Road (Old N.H -6 Starting From Kadodara N.H-8 Junction upto Mahuva Juntion Near Bardoli) (Km.17/4 to 35/00) by Exucative Enginere Surat R&B Division no.2 Surat.,	FCA-1012/7-18/12/SF-119/F		plantation at vankal Range ,vill-Kantvav , comp no- 645	Maint. of 5 Year old	Surat	Kantvav	645	N.21 26 49.0 EO 73 15 42.5	36.08		7.22	

1	2	3	4	5	6	7	8	9	10	11	12	13	14	15
103	Bhavnagar	Diversion of 40.51 ha. of Reserved forest land 400 KV DC Transmission line by Wester Region Transmission (Gujarat) Pvt. Ltd.	F/8-77/2012/FC / Dt.23-5-2013	40.18	Maint. of 5 Year old	Bhavnagar	Jesar	Chiroda	135 P 84 to 87, 34, 89, 90, 92, 95	21203189 21202926 21204171 21202669	71433140 71431365 71433738 71434079	30.05	Lion corridor	3.28
					Maint. of 5 Year old	Bhavnagar	Mahuva	Dungerpur	14 P 1,2, 4,5,6,7	2118217 2118271 2118239 2118181	7145606 7145867 7145630 7145630	10.13	Lion corridor	1.11
104	Bhavnagar	Diversion of 0.2127 ha. land for Temporary road for Traspoting at Shetrunji Hill by Trustee Shankheswar Derasar Trust, Palitana	6 GJB /095 / 2012-BHO- 1243, Dt.07-11-2013	0.2127	Maint. of 5 Year old	Bhavnagar	Palitana	AnidaRF	30/1	21402104 21403232 21402933 21403244	71481486 71481323 71481651 71481701	1.00	Lion corridor	0.11
105	Bhavnagar	Diversion of 1.14 ha of Reserved and Protected forest land for Wel-Treat Enviro Management Organization	6-GJB 045/ 2012-BHO / 1322, Dt.13-8-2012	1.14	Maint. of 5 Year old	Bhavnagar	Palitana	Vadal	247/P 34	21455857	71865904	1.14	Lion corridor	0.06
106	Bhavnagar	Diversion of 24.036 ha of Reserved and Protected forest land for Ahva Saputara 66 KV Trans. Line	6-GJC 001/ 2008-BHO / 976, Dt.21-10-2010	24.036	Maint. of 5 Year old	Bhavnagar	Mahuva	Beda	131	2119039 2118977 2118755 211872	7141957 7142253 7142130 7141891	24.04	Lion corridor	1.17
107	Bhavnagar	Diversion of 3.607 ha of Reserved and Protected forest land for Torent Energy Ltd. Vagra.	6-GJB 057/ 2012-BHO / 1920, Dt.29-5-2012	4.7854	Maint. of 5 Year old	Bhavnagar	Mahuva	Kotiya	29	21379297	71800579	4.79	Lion corridor	0.23
108	Bhavnagar	Diversion of 22.62 ha of Reserved forest land for LNG Petronet Ltd.	6-GJC 025/ 2012-BHO / 607, Dt.10-4-2013	15.76	Maint. of 5 Year old	Bhavnagar	Jesar	Sanala	258/4 P7,8, 258/2 P5			15.76	Lion corridor	0.77
				13.1758	Maint. of 5 Year old	Bhavnagar	Mahuva	Ratanpar	63/1	2122116 2122136 2122105 2122854	7148585 7149321 7149332 7148592	13.18	Lion corridor	0.64
109	Bhavnagar	Diversion of 4.10 ha of Reserved forest land for Suzlon wind park	6-GJB 087/ 2011-BHO / 4030, Dt.21-11-2011	4.10	Maint. of 5 Year old	Bhavnagar	Palitana	Virpur	100/2 P 33/1, 12/2			4.10	Lion corridor	0.20
110	Bhavnagar	Diversion of 36.90 ha of Reserved and Protected forest land for laying 400 KV Mundra - Dehgam Transmission line Project in favour of General Manager Adani Power Ltd. in Patan and Kachchh District of Gujarat.	6-GJC009/ 2009-BHO / 1333, Dt.29-5-2009	38.36	Maint. of 5 Year old	Bhavnagar	Palitana	Bhandariya	128/29, 31,33, 42, 51, 247/P			38.36	Lion corridor	1.83
111	Bhavnagar	Diversion of 60.70 ha of Reserved forest land for Suzlon wind park	8-63 / 2008/ FC, New Dilhi Dt.26-2-08	60.70	Maint. of 5 Year old	Bhavnagar	Palitana	Virpur	100/2 P			60.70	Lion corridor	2.89
112	Bhavnagar	Diversion of 2.5013 ha of Reserved and Protected forest land for laying 28" pipe line by IOC	6-GJB 147/ 2012-BHO / 200, Dt.29-1-2013	2.9	Maint. of 5 Year old	Bhavnagar	Palitana	Anida	30/1	N : 2165447	E : 71819822	2.90	Lion corridor	0.14
113	Bhavnagar	Diversion of 31.00 ha of Protected forest land for Ghogha - Budhel Road Widening	6-GJC 018/ 2012-BHO / 7995, Dt.18-10-2012	62.00	Maint. of 5 Year old	Bhavnagar	Jesar	Jesar	316, 197	(1)N : 2120269 (2)N : 2120142 (3)N : 2119669 (4)N : 2120187	(1)E : 7138621 (2)E : 7139025 (3)E : 7139077 (4)E : 7138573	62.00	Lion corridor	3.02
<b>Total</b>											<b>1813.85</b>		<b>150.34</b>	

**Details of Compensatory afforestation works for the maintenance of 6 Year old plantation**

**Statement-1(H)**

sr.	Division	Name of Proposal	Govt. Formal Approval No.	Diverted area Ha	Plantation Activites	Detail of Plantation Location					Area of Planting( Ha)	Plantation Model	Amount	Remarks	
						Distict	Taluka	Village	Sury No.	G.P.S.Location					
										Latituteded					Longituteded
1	2	3	4	5	6	7	8	9	10	11	12	13	14	15	
1	Gandhinagar	Div. of 1.08 ha. protedted forest land for laying of 900 mm. to 300 mm. Dia. watar pipe line on road no.1, 2, 3 & G road of G'nagar city	6-GJB043/2011-BHO/663, Date: 23/4/2012	1.08	Maint. of 6 Year Old	Mehsana	Satlasana	Taleghda	139	N-24.03.651 N-24.03.567 N-24.03.558 N-24.03.618	E-072.42.018 E-072.42.003 E-072.42.028 E-072.41.082	2.16	C-1	0.03	
2	Gandhinagar	Div. of 21.92 ha. protedted forest land for widening and strengthening of SH.Naroda-Dahegam-Rakhiyal road km.8.00 to 35.400	6-GJC026/2011-BHO/43, Date: 6/1/2012	21.92	Maint. of 6 Year Old	Gandhinagar	Mansa	Anodiya	942	N-23°26'282" N-23°26'252" N-23°26'205" N-23°26'312"	E-072°48'324" E-072°48'378" E-072°48'402" E-072°48'278"	43.84	C-1	0.57	
3	Gandhinagar	Div. of 0.36 ha. protedted forest land for laying OFC in gandhinagar at Chife Minister residence to Infocity	FCA-101/1-06(11)/S.F-138/F, Date: 12/3/2012	0.36	Maint. of 6 Year Old	Gandhinagar	Mansa	Anodiya	942	N-23°26'282" N-23°26'252" N-23°26'205" N-23°26'312"	E-072°48'324" E-072°48'378" E-072°48'402" E-072°48'278"	1.00	C-1	0.01	
4	Gandhinagar	Div. of 0.53.50 ha. protedted forest land for laying 33 kv. electric power cable line various road of gandhinagar city	FCA-1012/3-14(12) /S.F-08/F, Date: 17/4/2012	0.53.50	Maint. of 6 Year Old	Gandhinagar	Mansa	Anodiya	942	N-23°26'282" N-23°26'252" N-23°26'205" N-23°26'312"	E-072°48'324" E-072°48'378" E-072°48'402" E-072°48'278"	1.07	C-1	0.02	
5	Sabarkantha	Diversion of 44.344 ha of sanctuary reserved and protected forest for 400 KV D/C Mundra - Limbdi, Mundra- Jetpur electric lines in favour of Power Grid corporation of India LTD	FCA-101/3-03(10) SF-71/F dt.23-06-2011	44.344	Maint. of 6 Year Old	Sabarkantha	Idar	Motakotada	559	N23.42.05.5	E072.49.42.5	1.00	C-1	0.12	
6	Banaskantha	Diversion of 0.36 ha. Protected forest land for laying optical fiber cable along SH-130, Shihori to Kamboy Chokadi road, total length 8.00 kms., parallel to protected forest in favour of Bharti Airtel Limited in Banaskantha district of Gujarat.	FCA-1010/1-3 SF-119-F, DT.08/07/2011	0.360	Maint. of 6 Year Old	Banaskantha	Vadgam	Sherpura	5+6pt.			1.00	Degraded	0.05	
7	Banaskantha	Diversion of 0.0132 ha. of protected forest land for small centre (shop) approach road at village - Bharkavada, S.No.Pt.1/Pt.2, Ta.Vadgam in favour of Shri Usmanbhai Adambhai Umatiya in Banaskantha District of Gujarat - Regarding.	6-GJB104/2011-BHO/434, DT.20/03/2012	0.013	Maint. of 6 Year Old	Banaskantha	Vadgam	Sherpura	5+6pt.			1.00	Degraded	0.05	
8	Banaskantha	Diversion of 0.525 ha. of Reserved forest land for road widening under Pravasi Path Yojana. Himatnagar-Idar-Ambaji road / Section Kheroj to Ambaji Km. 79/3 to 100/00 in favour of R & B Division in BK District of Gujarat.	6-GJD009/2010-BHO/45, DT.6/1/2012	0.525	Maint. of 6 Year Old	Banaskantha	Vadgam	Joita	1			1.00	Degraded	0.05	
9	Morbi	Divedrsion of 20.96 ha.of protected forest land for widening of Rajkot-Atakot S.H.No.25 Between 7/2 Km 59/6 Pragti Path Scheme Rajkot Dist. Gujrat State.	6-GJD013/2009-BHO/2637. dt.27-10-2009	20.96	Maint. of 6 Year Old	Morbi	Wankaner	Rajgadh	S.No. 85 pt.	N-22.7156	E-71.0706	41.92	R-2	11.62	
10	Valsad (North)	Diversion of 4.0495 ha. Protected forest land for road widening and strengthening Eru-Italva-Sisodara road Km.1/00 to /23 in favoru of Executive Engineer, Road & Building Division Navsari, District Navsari of Gujarat.		4.0495	Maint. of 6 Year Old	Valsad	Dharampur	Bhesdhara	0			8.10	Model-2	0.39	
11	Surat	Diversion of 62.40 ha.of Protected forest land in favour of project Director PIU Vadodara of Widening to six lane of Bharuch Dahej Road in Bharuch District of Gujarat Reg.,	8-15/2012-FCA dt. 13-8-2012	62.4	Maint. of 6 Year Old	Surat		Balethi	651	N 21,24,48,4	E 073,20,02,9	25.00		0.58	
12	Surat	Diversion of 3.584 ha.protected forest land for widening and strengthening for laning of surat Hajira road (K.M.7.270 to 12.580) in Favour of Executive Engineer R & B Division in surat District of gujarat.,	6-GJDO12/2012-BHO/1086 dt.05-07-2012	3.584	Maint. of 6 Year Old	Surat		Luhari	568 pt	N: 21' 26' 10.8"	E: 073' 25' 05.8"	7.50		0.17	



1	2	3	4	5	6	7	8	9	10	11	12	13	14	15
13	Surat	Diversion of 4.416 ha. Protected forest land for laying of 400 KV D/C Navasari-Navi Mumbai Transmission line in favour of Dy.General Manager power Grib Corporation Ltd.in Valsad Navsari and Surat Districts of Gujarat..	GJB007/2013-BHO/305 dt. 15-2-2013	4.416	Maint. of 6 Year Old	Surat		Luhari	568 pt	N: 21' 26' 22.1' E: 073' 24' 56.5'	2.00		0.05	
14	Surat	Diversion of 24.525 ha. Protected forest land for widening to six lane with service road K.M.8/400 to Km.17/400 Surat-Dhuliya Road in Favour of Executive Engineer road and Building Division in Surat District of Gujarat (IN Principle approval),	6-GJC 029/2013-BHO/528	24.525	Maint. of 6 Year Old	Surat		Kevadi	510	N: 21' 29' 13.0' E: 073' 27' 39.0'	38.44		0.88	
15	Bhavnagar	Diversion of 36.90 ha of Reserved and Protected forest land for laying 400 KV Mundra - Dehgam Transmission line Project in favour of Genral Manager Adani Power Ltd. in Patan and Kachehh District of Gujarat.	6-GJC009/ 2009-BHO / 1333, Dt.29-5-2009	36.90	Maint. of 6 Year Old	Bhavnagar	Palitana	Bhandariya	128/29, 31,33, 42, 51, 247/P		38.36	Lion coridor	1.87	
16	Bhavnagar	Diversion of 60.70 ha of Reserved forest land for Suzlon wind park	8-63 / 2008/ FC, Dt.26-2-08	60.70	Maint. of 6 Year Old	Bhavnagar	Palitana	Virpur	100/2 P		60.70	Lion coridor	2.95	
<b>Total</b>											<b>274.09</b>		<b>19.4059</b>	

**Details of Compensatory afforestation works for the maintenance of 7 Year old plantation**  
Statement-1(I)

Sr. No.	Division	Name of Proposal	Final Approval No. and Date	Diverted Area (Ha)	Plantation Activity	Details of Plantation						Area (Ha)	Plantation Model	Financial Requirement for 2020-21 (Rs. in Lakhs)	Remarks
						Location of Plantation									
						District	Taluka	Village	Survey No.	GPS Location					
1	2	3	4	5	6	7	8	9	10	11	12	13	14	15	
1	Bhavnagar	Diversion of 120.7496 ha. Reserved Forest Land for Construction of wind power Project in favor of Enercon (India) Ltd. in district Jamnagar, Gujarat Reg.	8-73/2011-FC Dt.20-12-11	120.74	Maint. of 7 Year Old	Bhavnagar	Mahuva, Palitana	Kotiya, Bhandariya	11/2,228/ 44, 228/ 44/ 1, 2,3,4,	N : 2122252 N : 2124549	E : 7151045 E : 7150635	101.03	Lion corridor	4.92	
	Bhavnagar	Diversion of 120.7496 ha. Reserved Forest Land for Construction of wind power Project in favor of Enercon (India) Ltd. in district Jamnagar, Gujarat Reg.	8-73/2011-FC Dt.20-12-11	120.74	Maint. of 7 Year Old	Bhavnagar	Mahuva	Vavdi	55/3,4, 56/4, 56/2	N : 2122585	E : 7149241	40.00	Lion corridor	1.95	
2	Bhavnagar	Diversion of 9.12.56 ha. Forest land for GSPL Gas pipe line	6-GJB114/ 2011-BHO/ 4000, Dt.14-11-11	9.1256	Maint. of 7 Year Old	Bhavnagar	Mahuva	Vavdi	55/P1						
3	Bhavnagar	Diversion of 11.15.93 ha. Forest land for GSPC Gas Company	6-GJB114 /2011-BHO/ 4000, Dt.14-11-11	11.1593	Maint. of 7 Year Old	Bhavnagar	Mahuva	Vavdi	55/P5						
4	Bhavnagar	Diversion of 24.8132 ha sanctuary, Reserve & Protected forest land for laying of 500 KV mundra - Mahendragath Transmission line in favour of Sr. Vice President, Adani Power Ltd. in Kutch, Patan and Banaskantha District in Gujarat	6-GJC044/2011-BHO/3959 Dt.08-11-11	25.2425	Maint. of 7 Year Old	Bhavnagar	Palitan	Vadal	247/P11,12, 13, P25/2, P43, P17	N : 2125440	E : 7152373	25.24	Lion corridor	1.23	
5	Valsad (North)	Diversion of 1.4319 ha. protected Forest land for laying optical Fiber cable along NH-8 Surat Navsari road Gandevi-Bilimora Road, Chikhali road, Crossing near Village Balvada bya Idea cellular Ltd. In Navsari district of Gujarat.	FCA / 1008(1-18) SF-129/ K Date.06/05/2011	1.4319	Maint. of 7 Year Old	Valsad	Dharampur	Avalkhandi				2.86	R-2	0.14	
6	Surat	Diversion of 0.560 ha. of Road side Protected forest Land for Laying 12.75 diameter Natural Gas pipeline With OFC Line on SH-6 Surat to Hajira road and SH-65 Olpad to Kim Road and Canal Crossing in Favour of india oil Corporation Ltd.in Surat District.,	FCA / 1009(5-7) SF-82, K Date.12/08/2009	0.56	Maint. of 7 Year Old	Surat		Tarkani	315			1.00		0.03	
7	Junagadh	Diversion of 0.765 ha..of reserved forest land for laying OFC line along State Highway-32 Manavadar-Kutiyana road Village Bantva. Ta.Manavadar, in favour of BSNL in Junagadh District of Gujarat	FCA-1010/1-5/SF-108-F Dt.13/5/11	1.00	Maint. of 7 Year Old	Junagadh	Manavadar	Bantwa	497 pt P.	N 21.50353	E 70.06722	1.00	R-2	0.45	
		<b>Total</b>										<b>171.13</b>		<b>8.72</b>	

**Details of Compensatory afforestation works for the maintenance of 8 Year old plantation  
Statement-1(J)**

Sr. No.	Division	Name of Proposal	Final Approval No. and Date	Diverted Area (Ha)	Plantation Activity	Details of Plantation						Area (Ha)	Plantation Model	Financial Requirement for 2020-21 (Rs. in Lakhs)	Remarks			
						Location of Plantation					Area (Ha)					Plantation Model	Financial Requirement for 2020-21 (Rs. in Lakhs)	Remarks
						District	Taluka	Village	Survey No.	GPS Location								
1	2	3	4	5	6	7	8	9	10	11	12	13	14	15				
1	Valsad (North)	Diversion of 16.70 ha. of protected forest land for widening and strengthening of chikhali to Vansda road under higher speed corridor project from 11/00 to 44/40 in favour of Navsari R&B Division in Navsari District.	6-GJDO21/2009-BHO/401 Dt.08-03-2010	16.70	Maint. of 8 year old	Valsad	Dharampur	Avalkhandi			33.40	R-2	1.62					
2	Valsad (South)	Diversion of 352.60 ha. of road side protected forest land for widening along N.H.8, Surat to Dahisar road between km.263.400 to 381.600 for six lining of Surat to Dahisar section in favour of National Highway Authority of India/CMU Manor in Surat and Valsad dist. of Gujarat.	FCA-1009(7-34)SF-41-K dt.11-09-09	352.60	Maint. of 8 year old	Valsad	Kaprada	Mandva	153		45.00	R-2	2.15					
								Ozarada	157		50.00	R-2	2.38					
								Veribhavada	163		25.00	R-2	1.19					
								Aranai	132		45.00	R-2	2.15					
								Aslona	277		40.00	R-2	1.11					
								Motipalsan	294		40.00	R-2	1.11					
								Valveri	256		35.00	R-2	1.68					
								Divasi	225		26.50	R-2	1.26					
								Vadi	326		25.00	R-2	1.19					
								Terichikhali	332		35.00	R-2	1.68					
								Suljiya	337		40.00	R-2	1.11					
								Umargam	Sarigam	437		19.00	R-2	0.91				
		Sarigam	429		6.00	R-2	0.29											
3	Junagadh	Diversion of 0.9960 ha. of Reserved forest land for construction of Somnath Triveni Sangam Tidal Regulator Scheme in Survey No.817/1, P-1 Village-Lati Ta. Sutrapada in favour of Salinity Control Division in Porbandar District of Gujarat.	6-GJBO31/2009-Bho/1388 Dt.20-7-2010	0.9960	Maint. of 8 year old	Junagadh	Manavadar	Bantwa	497 pt	21.50094	70.06700	3.98	R-2	0.51				
4	Bhavnagar	To make Well and Pipeline by 'Pani Purvatha Board' in Palitana Reserve Forest area	8/B/105/2000/F.C.W./1926/ Dt.18-9-2000	1	Maint. of 8 year old	Bhavnagar	Botad	Dhankaniya	495	N : 2208559	E : 7134795	15.55	Lion Coridor	0.76				
5	Bhavnagar	For Narmada base Mahi Pipeline	8/B/083/2000/F.C.W./1572/Dt. 31-7-2001	10.7														
6	Bhavnagar	For Narmada base Mahi Pipeline	8/B/010/2000/F.C.W./2148/Dt. 17-10-2000	1														
7	Bhavnagar	For Sardar Sarovar Pipeline	8/B/089/2000/F.C.W./1927/Dt. 18-9-2000	1.85														
8	Bhavnagar	Executive Engn. Shri, Public Health Construction, Section - 1, Water Pipeline	6/GJB/023/2005/ BHO/2015 DT.26-10-04	1														
9	Bhavnagar	Executive Engn. Shri, Public Department, 2/6. Botad - Branch Canal	6/GJB/035/2008/ BHO/FCW/1133/ DT.13-5-08	1	Maint. of 8 year old	Bhavnagar	Palitana	Vadal		N : 21274505	E : 71525301	5.00	Lion Coridor	0.24				
10	Bhavnagar	Mithi virdi group Co-Op. Society, Jasapara, Talaja, Pipeline	6/GJB/031/2008/ BHO/1341/ DT.28-5-08	1														
11	Bhavnagar	Executive Engn. Shri, Public Department, 2/6. Botad - Branch Canal	6/GJB/011/2008/ FCW/1691/ DT.4-7-08	1														
12	Bhavnagar	Mandavdhar Group Sahakari Mandli, At. Mandavdhar, Tal. Gadhada	6/GJB/088/2009/ BHO/1346, DT.28-5-08	1														
13	Bhavnagar	Executive Engn. Shri Public Health Construction, Section-2, Water Pipeline	8/B/71/2004/ F.C.W./ 1343 7/12/2004/	1														
14	Surat	Diversion of 0.014 ha of road side protected forest land for laying 60" diameter of water supply pipeline crossing at village -Surat-Olpad Hansol raod & Damaka- Mora raod in favour of Essar Steel Ltd. in Surat,	FCA/1009 (4-10) SF-51-K, Da.24-9-2009	0.014	Maint. of 8 year old	Surat		Tarkani	315			1.00		0.03				
<b>Total</b>											<b>490.43</b>		<b>21.37</b>					

**Details of Compensatory afforestation works for the maintenance of 9 Year old plantation  
Statement-1(K)**

Sr. No.	Division	Name of Proposal	Final Approval No. and Date	Diverted Area (Ha)	Plantation Activity	Details of Plantation							Financial Requirement for 2020-21 (Rs. in Lakhs)	Remarks
						Location of Plantation					Area (Ha)	Plantation Model		
						District	Taluka	Village	Survey No.	GPS Location				
1	2	3	4	5	6	7	8	9	10	11	12	13	14	15
1	Valsad (North)	Diversion of 6.16 ha. Protected forest land for widening and strengthening Vansda to Navsari road from km 18/00 to 26/800 in favour of R & B Division in Navsari	6-GJD 018/2010-BHO/807 dt.24/09/2010	6.16	Maint. of 9 Year old	Valsad	Dharampur	Avalkhandi			12.32	R-2	0.60	
2	Valsad (North)	Diversion of 352.60 ha. of Road side protected forest land for widening along NH-8, Surat to Dahisar road between Km 263.400 to 381.600 for six laining of Surat to Dahisar section in favour of National Highway Authority of India/ CMU Manor in Surat and Valsad dist. of Gujarat.	FCA-1009(7-34) SF-41/K dt.11/09/2009	352.60	Maint. of 9 Year old	Valsad	Dharampur	Pangarbari			225.38	R-2	10.96	
3	Valsad (North)	Diversion of 14.14 ha of protected forest land for widening and Strengthening of road of Surat Sachin-Navsari-Gandevi & Gandevi-Desad-Alipor, under Pragti Path Yojna in favour of Navsari R & B Division in Navsari District of Gujarat.	6-GJD 003/2008-BHO/393 dt.12/02/2009	14.14	Maint. of 9 Year old	Valsad	Dharampur	Avalkhandi			28.28	R-2	1.38	
4	Valsad (North)	Diversion of 0.0050 ha. of reserved forest land for laying water tank of Drinking water at Tihtal in Ta. Valsad in favour of public Helth works Division	FCA-1008(4-1) SF-63/K dt.13/04/2009	0.005	Maint. of 9 Year old	Valsad	Valsad	Gadariya			1.00	R-2	0.05	
5	Surat	Diversion of 0.144 ha of Forest land for laying pipeline from Dahej to Bijalpur Bijalpur (MP) In favour of Gas Authory inaid	FCA-2004-FCW-79-P-FCA-1004-10-K dt., 22-4-2004,	0.144	Maint. of 9 Year old	Surat	Mangrol	Ratoti			1.00		0.03	
6	Surat	Diversion of 0.90 ha. Protected Forest land for laying O.F.C Line along Surat mora hazira road & Surat Dummas road in Surat Dis. Of Gujarat,	FCA-1008(1-19) SF-143-K dt.10-12-2008	0.9	Maint. of 9 Year old	Surat	Mahuva	Tarkani			1.80		0.06	
7	Surat	Diversion of 2.025 ha.of forest land for Laying Officer fire cable between SH-6 B/W Bharuchof Dahej Road k.M.0.345,	25-8-2006 FCA-1004-97-K-21-12-04	2.025	Maint. of 9 Year old	Surat	Mangrol	Ratoti			4.05		0.13	
8	Surat	Diversion of 0.3008 ha. Protected Forest land for laying Natural Gas pipeline along and crossing SH-65 on Kim-Mandvi road in Favour of Gujarat Gas Co.Ltd in Surat Dis.of Gujarat,	FCA-1007(5-1)SF-45-K dt. 25-11-2008	0.3008	Maint. of 9 Year old	Surat	Mahuva	Tarkani			1.00		0.03	
9	Surat	Diversion of 19.805 ha.of forest land for widening two in to Four lane Vadodara Padram Jambusar Road & Bharuch Dahej Road in Favour of State Road Project.,	FCA/8-B-02-2004.FCW78-P dt.22-4-2004	19.805	Maint. of 9 Year old	Surat	Mangrol	Ratoti			39.61		1.27	
<b>Total</b>											<b>314.4</b>		<b>14.51</b>	

**Details of Compensatory afforestation works for the maintenance of 10 Year old plantation**

**Statement-1(I)**

Sr. No.	Division	Name of Proposal	Final approval No. and date	Diverted area (ha)	Details of Plantation								Area (ha)	Plantation Model	Financial requirement for 2020-21 (Rs.in Lakhs)	Remarks
					Plantation activity	Location				GPS Location						
						District	Taluka	Village	Survey No.							
1	2	3	4	5	6	7	8	9	10	11	12	13	14	15		
1	Bhavnagar	Executive Engr. Shri, 'Pani Purvatha Board' Bhavnagar	8/B/073/2000/F.C.W./15 27/ Dt. 4-7-2002	1.00	Maint. of 10 Year old	Bhavnagar	Palitana	Vadal	247P	N : 212871 E : 7152527	1.00	Lion corridor	0.05			
2	Bhavnagar	Diversion of 2.0385 ha. of Forest land for Laying OFC between SH-21 Botad to Dhasa km 50/7 to 96/0 in BVR dist.	4/24/2002, F.C.A./102-50/-K	2.0385	Maint. of 10 Year old	Bhavnagar	Palitana	Anida	30/1,31	N : 2141409 E : 7149657	4.07	Lion corridor	0.20			
3	Bhavnagar	Diversion of 0.684 ha. of Forest land Laying OFC between SH-25 km 165/5 to 166/5 & SH-26 km 14/0 to 25/2	10/23/2000 /8/B/141/ 82000/ F.C.W./ 22-13	0.684	Maint. of 10 Year old	Bhavnagar	Palitana	Anida	30/1,31		1.36	Lion corridor	0.07			
4	Bhavnagar	Diversion of 1.17 ha. of Forest land Laying OFC between km 26 Botad to Keriyaadhal Road	12/6/2001/FCA/1001-123-K	1.17	Maint. of 10 Year old	Bhavnagar	Palitana	Anida	30/1,31		2.34	Lion corridor	0.11			
5	Bhavnagar	Diversion of 2.30 ha. of Forest land for Laying OFC along SH-36 between Bhavnagar to Khakhaliya River Brige	5/21/2002/8/B/141/2000/ F.C.W./1049	2.30	Maint. of 10 Year old	Bhavnagar	Palitana	Anida	30/1,31		9.18	Lion corridor	0.45			
6	Bhavnagar	Diversion of 3.1635 ha. of Forest land for Laying OFC along SH-25 km 162/5 to 92/2 between Vartej to BVR Dist. Boundary	10/16/200011-8//98 /FC	3.1635	Maint. of 10 Year old	Bhavnagar	Palitana	Anida	30/1,31		6.32	Lion corridor	0.31			
7	Bhavnagar	Diversion of 4.86 ha. of Forest land for Laying OFC along Budhel -Vangar Road km 9 to 94 and to 117	5/21/20018/B/162/2000/ F.C.W./1040	4.86	Maint. of 10 Year old	Bhavnagar	Palitana	Anida	30/1,31		9.72	Lion corridor	0.47			
<b>Total</b>											<b>33.99</b>		<b>1.66</b>			

**Details of Additional Condition  
Statement-1(M)**

Sr. No	Division	Name of proposals	Diverted area (ha)	Final approval No. and date	Details of additional condition			Details of Plantation							Financial requirement for 2020-21 (Rs. In lakhs)	Remarks	
					Condition Sr.No	Details of Condition	Total Amount recovered from User	plantation activity	Location				Area of planting (ha)	Plantation Model			
									District	Taluka	Village	Survey no.					GPS location
1	2	3	4	5	6	7	8	9	10	11	12	13	14	15	16	17	18
1	Baria		31.47.32	8-77/2012 fc Date 23/05/2013	19 D	Medicinal Plantation	5286026	Maint.of Four year old 2016-17	Dahod	Dhanpur	Taramkach	106	E.074°02 597		1.61	Medicinal Plantation	0.64
										Dhanpur	Rachhava	57	E.074°13 845		5.00		2.00
										Dhanpur	Khajuri	64	E.074°15 466		2.00		0.80
										Dhanpur	Ulkadar	7	E.074°15 627		1.32		0.53
										Dhanpur	Zabu	86	E.074°11 194		2.07		0.83
										Garbada	Bhe	136	E.074°12 324		1.00		0.40
										Garbada	Jambuva	89	E.074°12 304		2.00		0.80
2	Mahisagar	Diversion of 1.4364 ha Reserved Forest land for laying 66 KV/S/C common point Khanpur to Malpur Transmission Line on Tower "H" Frame Structure With ACSR Panther Conductor at Khanpur Dist.Mahisagar in Favour of Executive Engineer (Const.) GETCO Jambuva Vadaodara	1.4364	6-GJB03/2016-BHO/539 Dt.18/8/2017	7 a,b	Plantation of low height species preferably medicinal plants will be undertaken below conductor at the cost of the User Agency as per proposal	901236	OneYear Old Plantation 2019-20	Mahisagar	Khanpur	Dodavanta		N 23.19212	E 73.36432	1.3662	Meditional Plantation	1.39
							46306			Khanpur	Bakor		N 23.19465	E 73.36380	0.0702	Meditional Plantation	0.07
3	Mahisagar	Diversion of 4.2030 ha Protected Forest Land for Laying of 66 KV S/C savdas na Muvada Rajayata Transmission line on "H" frame Structure with ACSR Panther conductor at Ta.-Santrampur & Morava (Hada), Panchmahal & mahisagar District in Favour of Executive Engineer (Construction) GETCO, Jambuva, Vadodara.	4.2030	6-GJB025/2016-BHO/889 Dt.27/11/2017	4 a,b,c, &5	Plantation of Dwarf Species (Preferably Medicinal Plantation) Scheme.	308723	OneYear Old Plantation 2019-20	Mahisagar	Santrampur	Doli		N 23.44878	E 73.505313	0.4680	Meditional Plantation	0.48
							134175				Sarasva		N 23.054919	E 73.49371	0.2034		0.21
							815740				Vankadi		N 23.061923	E 73.482705	1.2366		1.26
							584201				Anjanva		N 23.07108	E 73.48490	0.8856		0.90
							417964				Charada		N 23.81417	E 73.461605	0.6336		0.65
							237481				Godhar		N 23.075250	E 73.462706	0.3600		0.37
							4				Jamnagar	Diversion of 52.95 ha of forest land in favour of M/s Enercon(India) Limited for construction of 61.6 MW Wind Power Project in Village Keshvpur, Vachchhu, Gorinja, Navadra, Virpur,Taluka Dwarka & Kalyanpur in Jamnagar District of Gujarat	52.95	8-57/2008-FC Dated 23/4/2010	7		The User Agency shall implement the scheme for plantation of medicinal plants at the Project cost, prepared for the purpose in consultation with the State Forest Department
	Kalyanpur	Navadra	160/p2	N 27.54.48.061	E 69.164.048	8.512		4.06									
	Kalyanpur	Virpur Gangdi	180/1/p/6	N 22.1544.845	E 69.1414.691	5.432		2.59									
	Dwarka	Vachchhu	438/p	N 22.936.975	E 69.145.601	0.329		0.16									
	Dwarka	Vachchhu	351/p/1	N 22.935.943	E 69.147.757	5.418		2.59									
	Dwarka	Gorinja	181/p/1 278/p/1	N 22.755.619	E 69.314.893	7.917		3.78									
5	Valsad (North)	Diversion of 8.438 ha. Of Reserved forest land for laying of 66 KV/SC Dharampur-Piprol, Uga, Sidumber and Barumal in favour of Executive Engineer, Gujarat Energy Transmission Corporation Ltd. In Valsad District of Gujarat.	8.44	FCA-1012/3-03/12/S.F.-92/ F dt.16/09/13		Plantation of low height species (Preferably Ashoka) in brick guards will be under taken at the cost of the user		Maint.of Four year old 2016-17	Valsad	Dharampur	Piprol Ugata Sidumber Barumal	283, 249, 447, 315			S-2	1.92	



1	2	3	4	5	6	7	8	9	10	11	12	13	14	15	16	17	18
6	Valsad (North)	Diversion of 2.621 ha. of Reserved forest land for laying of 66 kv/SC Vandsa - Anklachh Transmission line project In the village Ranifaliya, Sukhabari and Ravaniya Ta.Vandsa in favour of Executive Engineer, Gujarat Energy Transmission corporation Ltd. In Valsad District of Gujarat.	2.62	FCA-1011/3-11 (12) S.F.-150/ F dt.16/12/13		Plantation of low height species (Preferably Ashoka) in brick guards will be under taken at the cost of the user Agency as per		Maint.of Four year old 2016-17	Navsari	Vandsa	Ranifaliya Sukhabari Ravaniya	481, 237/3, 107		2.61	S-2	0.61	
7	Sabarkantha	Diversion of 11.5173 ha Reserved/ Section-4 forest/land for construction of 765 KV Double Circuit Banaskantha-Chhittorgarh Transmission line in favou of Chief Manager, Power Grid Corporation of India Limited in Aravalli & Sabarkantha Diskiets of Gujarat.	5.7218	6-GJC 026/2017-BHO/1055 dt.24/01/2018						Vadali	Chandap & Verabar		23 55 15.7	72 51 18.7	5.7218	MFP	2.57
8	SF Ahmedabad	DIVERSION OF 151.588 HA PROTECTED FOREST LAND FOR WIDENING INTO FOUR LANE OF BAGODARA TO BHAVNAGAR ROAD, KM. 61/400 TO 137/800 (UNDER VGF YOJANA).	151.588	FCA/ 1009/7-1/ SF-59- F Date:24-11-2016	18	An equivalent of degraded forest land will be regenerated at project proponents cost	21743480	Maint.of 3 Year Old 2017-18	Ahmedabad	Dholera	Gogla	201	22°16' 28.88"N 22°15' 58.45"N 22°15' 58.37"N 22°16' 28.37"N	72°16' 19.17"E 72°16' 04.80"E 72°16' 22.32"E 72°16' 34.72"E	40.00	R-2	6.40
											Gogla	201	22°16' 31.38"N 22°16' 10.93"N 22°16' 03.54"N 22°16' 24.63"N	72°15' 58.72"E 72°15' 47.91"E 72°16' 05.60"E 72°16' 15.06"E	36.588		5.86
											Bhangadh	433	22°05' 48.33"N 22°05' 56.55"N 22°05' 35.20"N 22°05' 24.41"N 22°05' 38.72"N 22°05' 41.29"N	72°14' 20.85"E 72°14' 34.46"E 72°14' 45.40"E 72°14' 26.14"E 72°14' 18.09"E 72°14' 24.31"E	40.00		6.40
											Bhangadh	433	22°05' 14.22"N 22°05' 22.59"N 22°05' 46.12"N 22°05' 33.67"N	72°14' 46.15"E 72°15' 05.11"E 72°15' 02.37"E 72°14' 44.18"E	35.00		5.60
9	Godhara	Diversion Of 4.2030 ha of Protected forest land for laying of 66 KV S/C savdas na muvada Rajayata Trasmision line of "H" frame stucture with ACSR panter conductor at ta santrampur & Morva (Hadf) Panchmahal & Mahisagar Dist in favour of Executive Engineer	0.4158	6-GJB 35/2018-BHO/466 Dt.26.07.2017					Panchmahal	Mowa	Vaneda	94 paiki A			0.4158	Model-2	0.1400
10	Gir Somnath	Diversion of 129.971 ha.of protected forest land for road widening of NH-8D Jetapur to Somnfh Road km 0/0 to 127/0 in favour of DGM cum Project Director NHAI Rajkot in Rajkot district of Gujarat-reg.	116.761	106/2011-FC Dt.28-12-12					Gir-somnath	Veraval	Jetpur-somnath road (Santipara patiya to suksagar hotel)	Road side	N 21 00 47.1 N 21 00 00.8 N 21 58 54.7 N 21 56 27.5 N 21 55 15.4 N 21 53 51.3	E 070 17 52.3 E 070 18 27.0 E 070 19 09.7 E 070 20 52.0 E 070 24 03.5 E 070 21 34.2	10.00	Nagar nandanvan	12.45
11	Gir Somnath	Diversion of 129.971 ha.of protected forest land for road widening of NH-8D Jetapur to Somnfh Road km 0/0 to 127/0 in favour of DGM cum Project Director NHAI Rajkot in Rajkot district of Gujarat-reg.	116.761	106/2011-FC Dt.28-12-12					Junagadh	Visavadar	Hajani pipaliya	118/P2/P	N 21 28.056 N 21 27.816 N 21 28.098 N 21 27.848	E 070 47.064 E 070 46.908 E 070 46.689 E 070 46.534	32.3750	Nagar nandanvan	32.60
12	Chhotaudepur	Diversion of 2.41 ha of reserved forest and for laying 66 KV line to Lilo to Vadoth from existing 66 kv	2.41	6-GJB-96/2012-BHO/1751 Dt.25/10/13					Chhotaudepur	Chhotaudepur	Ozadi	83pt	22.2528	73.5909	4.82	C-1	0.37
<b>Total</b>															<b>273.26</b>		<b>103.94</b>

**Annual Plan of Operations 2020-21 under CAMPA - 80% OF NPV Work  
Assisted natural regeneration & Artificial Regeneration  
Statement-2(a)(b)**

**(Rs. In Lacs)**

Sr. No	Division	Circle	Type	Activity No	Permissible as per CAF	Activity details	Place	Latitude	Langitude	Qty.	Unit	Rate	Amount	Remarks
1	Surat	Vyara	80% NPV	2(a)	Assisted natural regeneration	Bambusa vulgaris (Green) (0 Year Plantation)	Singalkhanch	21.15.28	073.33.53	50	Ha.	0.3343	16.7165	
2	Surat	Vyara	80% NPV	2(a)	Assisted natural regeneration	Creation Of Bambusetum	Singalkhanch	21.15.28	073.33.53	10	Ha.	0.3343	3.3433	
3	Surat	Surat	80% NPV	2(a)	Assisted natural regeneration	Bambusa vulgaris (Green) (0 Year Plantation)	Balethi	21.41.89.44	073.32.67.33	50	Ha.	0.3343	16.7165	
4	Dang North	Valsad	80% NPV	2(a)	Assisted natural regeneration	One Year Old Plantation Maintance (Year 2019-20)		20°49'31.47"N	73°42'2.51"E	25	Ha.	0.2322	5.8045	
5	Rajkot	Rajkot	80% NPV	2(b)	Arificial Regeneraton	Greening of Barren Hill and catchment treatment with drip irrigation	Aji Dam and catchment	22°15'37.47"N	70°51'2.43"E	40	Ha.	28.75	1150	
6	Dang South	Valsad	80% NPV	2(a)	Assisted natural regeneration	One Year Old Plantation Maintance (Year 2019-20)				25	Ha.	0.23	5.75	
7	Dang North	Valsad	80% NPV	2(a)	Assisted natural regeneration	Two Year Old Plantation Maintance (Year 2018-19)				50	Ha.	0.1514	7.5715	
8	Dang South	Valsad	80% NPV	2(a)	Assisted natural regeneration	Two Year Old Plantation manitance (Year 2018-19)				50	Ha.	0.15	7.5	
9	Sabarkantha	Gandhinagar	80% NPV	2(a)	Assisted natural regeneration	augumenting natural regeneration by digging trenches in salai and timru forest areas	Kundla	23 58 27	073 10 46	50	Ha.	0.0514	2.5675	
10	Narmada Sf	Bharuch Sf	80% NPV	2(b)	Arificial Regeneraton	plantation on Dumping site of SSNNL		22° 2'45.87"N	73° 7'39.41"E	10	Ha.	5	50	
11	Sabarkantha	Gandhinagar	80% NPV	2(a)	Assisted natural regeneration	augumenting natural regeneration by digging trenches in salai and timru forest areas	Navakhola (Dholivav)	23 55 40	073 10 59	25	Ha.	0.0514	1.28375	

12	Sabarkantha	Gandhinagar	80% NPV	2(a)	Assisted natural regeneration	augumenting natural regeneration by digging trenches in salai and timru forest areas	Kalodari	23 41 13	073 06 54	20	Ha.	0.0514	1.027
13	Sabarkantha	Gandhinagar	80% NPV	2(a)	Assisted natural regeneration	augumenting natural regeneration by digging trenches in salai and timru forest areas	Nankhi	23 42 54	073 08 07	10	Ha.	0.0514	0.5135
14	Sabarkantha	Gandhinagar	80% NPV	2(a)	Assisted natural regeneration	augumenting natural regeneration by digging trenches in salai and timru forest areas	Aada Hathrol	23 39 16	073 13 31	20	Ha.	0.0514	1.027
15	Sabarkantha	Gandhinagar	80% NPV	2(a)	Assisted natural regeneration	augumenting natural regeneration by digging trenches in salai and timru forest areas	Damavas	23 58 44	073 09 14	20	Ha.	0.0514	1.027
16	Gandhinagar	Gandhinagar	80% NPV	2(a)	Assisted natural regeneration	maintenance of plantation at Pindarda,		23°17'40.38"N	72°40'36.02"E	1	ls	60	60
17	Gandhinagar	Gandhinagar	80% NPV	2(b)	Arificial Regeneraton	maintenance of plantation at J road Gandhinagar		23°13'15.30"N	72°40'27.46"E	10	ls	5	50
18	Aravalli	Gandhinagar	80% NPV	2(b)	Arificial Regeneraton	Plantation in barren Hill	bodi/ dholiya	N 23 32 622/ N 23 31 528	E 73 10 806/ E 73 10 766	50	Ha.	2.36	118
19	Narmada	Baroda WL	80% NPV	2(b)	Arificial Regeneraton	Greening of Barren Hills Hillirock (0 Year Plantation)	Ralda	N 21 37 07 7	E 073 37 45 7	50	Ha.	1.366	68.3005
20	Narmada	Baroda WL	80% NPV	2(b)	Arificial Regeneraton	Greening of Barren Hills Hillirock (0 Year Plantation)	Lotamba	N 21 32 50 6	E 073 36 51 0	50	Ha.	1.366	68.3005
21	Baria	Vadodara	80% NPV	2(b)	Arificial Regeneraton	plantation in degraded forest Modal-3 (1111 Pants)	Prtapura	22.78963	73.954266	20	Ha.	1.17	23.4
22	Narmada Sf	Bharuch Sf	80% NPV	2(b)	Arificial Regeneraton	Road side plantaion on kevadiya Road		21°37'35.12"N	73° 0'54.71"E	10	Km	10	100
23	Baria	Vadodara	80% NPV	2(b)	Arificial Regeneraton	plantation in degraded forest Modal-3 (1111 Pants)	Manli	22.77425	73.97768	30	Ha.	1.17	35.1
24	Baria	Vadodara	80% NPV	2(b)	Arificial Regeneraton	plantation in degraded forest Modal-3 (1111 Pants)	Sagarama	22.69302	73.7932	20	Ha.	1.17	23.4

25	Baria	Vadodara	80% NPV	2(b)	Arificial Regeneraton	plantation in degraded forest Modal-3 (1111 Pants)	Sakarda	22.88607	74.22582	30	Ha.	1.17	35.1
26	Mahisagar	Vadodara	80% NPV	2(b)	Arificial Regeneraton	plantation in degraded forest Modal-3 (1111 Pants)	Santmatero	N 23.1732	E 73.8688	25	Ha.	1.17	29.25
27	Mahisagar	Vadodara	80% NPV	2(b)	Arificial Regeneraton	plantation in degraded forest Modal-3 (1111 Pants)	Dholkhakhra	N 23.44251	E 73.67481	25	Ha.	1.17	29.25
28	Mahisagar	Vadodara	80% NPV	2(b)	Arificial Regeneraton	plantation in degraded forest Modal-3 (1111 Pants)	Salaiya	N 23.123583	E 73.255119	25	Ha.	1.17	29.25
29	Mahisagar	Vadodara	80% NPV	2(b)	Arificial Regeneraton	plantation in degraded forest Modal-3 (1111 Pants)	Ukhreli	N 23.24385	E 73.94795	25	Ha.	1.17	29.25
30	Chhota Udepur	Vadodara	80% NPV	2(b)	Arificial Regeneraton	Plantation in degraded forest Modal-3 (1111 Pants)	Piplej	22.16195	74.01237	20	Ha.	1.17	23.4
31	Chhota Udepur	Vadodara	80% NPV	2(b)	Arificial Regeneraton	Plantation in degraded forest Modal-3 (1111 Pants)	Harpalpura	22.38364	74.13644	20	Ha.	1.17	23.4
32	Chhota Udepur	Vadodara	80% NPV	2(b)	Arificial Regeneraton	Plantation in degraded forest Modal-3 (1111 Pants)	Reliamba	21.96902	73.91312	50	Ha.	1.17	58.5
33	Chhota Udepur	Vadodara	80% NPV	2(b)	Arificial Regeneraton	Plantation in degraded forest Modal-3 (1111 Pants)	Sihada	22.2476	74.0605	10	Ha.	1.17	11.7
34	Godhra	Vadodara	80% NPV	2(b)	Arificial Regeneraton	plantation in degraded forest Modal-3 (1111 Pants)	Samli	22.83066	73.552741	40	Ha.	1.17	46.8
35	Godhra	Vadodara	80% NPV	2(b)	Arificial Regeneraton	plantation in degraded forest Modal-3 (1111 Pants)	Kalantra	23.730323	73.567055	20	Ha.	1.17	23.4
36	Godhra	Vadodara	80% NPV	2(b)	Arificial Regeneraton	plantation in degraded forest Modal-3 (1111 Pants)	Dumelav	22.87156	73.728048	40	Ha.	1.17	46.8
37	Dang North	Valsad	80% NPV	2(b)	Arificial Regeneraton	70% Addavce Work				100	Ha.	1.17	117

38	Valsad North	Valsad	80% NPV	2(b)	Arificial Regeneraton	70% Addavce Work				100	Ha.	1.17	117
39	Valsad South	Valsad	80% NPV	2(b)	Arificial Regeneraton	plantation in degraded forest 70% Advance W.	Bhuravad	N 20.10.21.0"	E 073.12'43.7"	25	Ha.	1.17	29.25
40	Valsad South	Valsad	80% NPV	2(b)	Arificial Regeneraton	plantation in degraded forest 70% Advance W.	Sarvartati	N 20.14.6860"	E 073.17'6970"	25	Ha.	1.17	29.25
41	Valsad South	Valsad	80% NPV	2(b)	Arificial Regeneraton	plantation in degraded forest 70% Advance W.	Barpuda	N 20.31.18.9"	E 073.38'31.0"	25	Ha.	1.17	29.25
42	Valsad South	Valsad	80% NPV	2(b)	Arificial Regeneraton	plantation in degraded forest 70% Advance W.	Amdha	N 20.41.5891"	E 073.19'2364"	25	Ha.	1.17	29.25
43	Surat	Vyara	80% NPV	2(b)	Arificial Regeneraton	Greening of Barren Hill (0 Year Plantation)	Co no. 205,206,208 in Nessu West Range	21.14.05	073.47.25	50	Ha.	1.0718	53.588
44	Surat	Vyara	80% NPV	2(b)	Arificial Regeneraton	Aided Artificial Regeneration in Degraded Forest	Nessu East, Nessu West	21.17.22.53	073.43.37.06	50	Ha.	1.0718	53.588
45	Surat	Surat	80% NPV	2(b)	Arificial Regeneraton	Greening of Barren Hill (0 Year Plantation)	Mandavi South	21°15'25.46"N	73°18'11.06"E	50	Ha.	1.0718	53.588
46	Surat	Bharuch	80% NPV	2(b)	Arificial Regeneraton	Aided Artificial Regeneration in Degraded Forest	Bilothi	21°31'56.28"N	73°25'26.09"E	60	Ha.	1.0718	64.3056
47	Narmada	Baroda WL	80% NPV	2(b)	Arificial Regeneraton	Greening of Barren Hills Hillirock (maintanance of plantation)	Jarvani	21°48'28.97"N	73°42'18.44"E	100	Ha.	1	100
48	Narmada	Baroda WL	80% NPV	2(b)	Arificial Regeneraton	maintanance of Bharat Van Plantation	Kevadia	21°52'55.33"N	73°42'13.15"E	20	Ha.	10	200
49	Surat	Bharuch	80% NPV	2(b)	Arificial Regeneraton	Aided Artificial Regeneration in Degraded Forest	Koyali Mandavi	21°34'25.47"N	73°22'36.35"E	40	Ha.	1.0718	42.8704
50	Surat	Bharuch	80% NPV	2(b)	Arificial Regeneraton	Aided Artificial Regeneration in Degraded Forest	Khalak	21°47'0.43"N	73°21'6.81"E	10	Ha.	1.0718	10.7176
51	Valsad North	Valsad	80% NPV	2(b)	Arificial Regeneraton	Two Year Old Plantation Maintance (Year 2018-19)				100	Ha.	0.54	54
52	Surat	Bharuch	80% NPV	2(b)	Arificial Regeneraton	Aided Artificial Regeneration in Degraded Forest	Kesharava	21°46'24.48"N	73°22'46.96"E	25	Ha.	1.0718	26.794

53	Patan	Kachchh	80% NPV	2(b)	Arificial Regeneraton	Plantation in Degraded Forest (advance work, Nursury and Current year Plantaion	Chhansara	23 45 34.58	71 16 02.23	50	Ha.	0.5	25	
54	Surat	Bharuch	80% NPV	2(b)	Arificial Regeneraton	Aided Artificial Regeneration in Degraded Forest	Umarcheda	21°44'12.70"N	73°23'26.54"E	10	Ha.	1.0718	10.7176	
55	Patan	Kachchh	80% NPV	2(b)	Arificial Regeneraton	Plantation in Degraded Forest (advance work, Nursury and Current year Plantaion	Zazam	23 57 15.80	71 18 06.61	50	Ha.	0.5	25	
56	Narmada	Baroda WL	80% NPV	2(b)	Arificial Regeneraton	maintanance of Arogya Van Plantation	Kevadia	21°52'54.90"N	73°42'12.24"E	10	Ha.	20	200	
57	Surat	Bharuch	80% NPV	2(b)	Arificial Regeneraton	Aided Artificial Regeneration in Degraded Forest	Andharkachhala	21°41'55.34"N	73°12'4.81"E	20	Ha.	1.0718	21.4352	
58	Patan	Kachchh	80% NPV	2(b)	Arificial Regeneraton	Plantation in Degraded Forest (advance work, Nursury and Current year Plantaion	Antamesh-1	23 39 50.3	071 17 09.4	50	Ha.	0.5	25	
59	Gandhinagar	Gandhinagar	80% NPV	2(b)	Arificial Regeneraton	plantation width tall plants on ch-road-Gandhinagar to Ahmedabad	Gandhinagar	23°12'30.93"N	72°38'43.35"E	20	Km	10	200	
60	Bhavnagar	Junagadh	80% NPV	2(b)	Arificial Regeneraton	Mangrove polypots plantation	Bhavnagar, Mahuva/bhavnagar, Talaja/Roniy obhatho, Sartanpar, Gadhula	21.2357	72.0979	200	Ha.	0.2492	49.832	
61	Morbi	Junagadh	80% NPV	2(b)	Arificial Regeneraton	Polypot Plantation (Mangrove)	Morbi Cher/Navalakhi/Navalakhi	23.0454	70.5553	200	Ha.	0.2492	49.832	
62	Rajkot Sf	Rajkot Sf	80% NPV	2(b)	Arificial Regeneraton	Road side plantaion on Rajkot Airpot Road	Rajkot	22°18'24.70"N	70°47'17.75"E	10	Km	20	200	
63	All District	Social Forestry	80% NPV	2(b)	Arificial Regeneraton	Urban forestry-Nagar Van					LS		600	
<b>Total</b>												<b>2451</b>		<b>4620.7175</b>

**Annual Plan of Operations 2020-21 under CAMPA - 80% OF NPV Work**  
**silvicultural operations in forests**  
**Statement-2(c)**

Sr.n o.	Division	Circle	Type	Activity No	Permissible as per CAF	Activity details	Place	Latitude	Langitude	Quantity	Unit	Rate in Rs Lacs	Amount in Rs Lacs	Remarks
1	2	3	4	5	6	7	8	9	10	11	12	13	14	15
1	Vyara	Surat	80% NPV	2(c)	silvicultural operations in forests	Bamboo Decongestion	All Ranges			2000	Ha	0.03	60.00	
2	Surat	Surat	80% NPV	2(c)	silvicultural operations in forests	Bamboo Decongestion	All Ranges			1500	Ha	0.03	45.00	
3	Dang North	Valsad	80% of NPV	2(c)	silvicultural operations in forests;	Bamboo Decongestion(Bamboo Management and Development Work)				2000	Ha	0.12	240.00	
4	Dang South	Valsad	80% of NPV	2(c)	silvicultural operations in forests;	Bamboo Decongestion (Bamboo Management and Development Work)				1500	Ha	0.12	180.00	
5	Banaskantha	WL Gandhinagar	80% of NPV	2(c)	silvicultural operations in forests;	removal of lantana and other weeds & Plantation of local Grass, Bamboo & other important Species	Taleti, Kuvarsi, Machhla, Zufali, Ranpur, Bhadrnal, Tarangda, Rupvas	N 24.15.17.3	E072.57.16.6	100	Ha	0.15	15.00	
6	Banaskantha	WL Gandhinagar	80% of NPV	2(c)	silvicultural operations in forests;	removal of lantana and other weeds & Plantation of local Grass, Bamboo & other important Species	Pith			100	Ha	0.15	15.00	
7	Banaskantha	WL Gandhinagar	80% of NPV	2(c)	silvicultural operations in forests;	removal of lantana and other weeds & Plantation of local Grass, Bamboo & other important Species	kapasiya			100	Ha	0.15	15.00	
8	Sabarkantha	Gandhinagar	80% of NPV	2(c)	silvicultural operations in forests;	removal of lantana and other weeds & Plantation of local Grass, Bamboo & other important Species	Saroli	23 59 55.0	073 20 26.5	25	Ha	0.15	3.75	



9	Sabarkantha	Gandhinagar	80% of NPV	2(c)	silvicultural operations in forests;	removal of lantana and other weeds & Plantation of local Grass, Bamboo & other important Species	Gadi	23 59 03.0	073 23 42.2	25	Ha	0.15	3.75	
10	Sabarkantha	Gandhinagar	80% of NPV	2(c)	silvicultural operations in forests;	removal of lantana and other weeds & Plantation of local Grass, Bamboo & other important Species	Khervada	23 57 16	073 16 07	25	Ha	0.15	3.75	
11	Sabarkantha	Gandhinagar	80% of NPV	2(c)	silvicultural operations in forests;	removal of lantana and other weeds & Plantation of local Grass, Bamboo & other important Species	Dholwani	23 57 09	073 10 06	25	Ha	0.15	3.75	
<b>Total</b>										<b>7400</b>			<b>585.00</b>	

**Annual Plan of Operations 2020-21 under CAMPA - 80% OF NPV Work**  
**Protection of Plantations and Forests ( Survey Demarcation and Construction of Boundary Pillar )**  
**Statement-2(d)(i)**

(Rs. In Lacs)

Sr. No	Division	Circle	Type	Activity No	Permissible as per CAF	Activity details	Place	Latitude	Langitude	Qty	Unit	Rate	Amount	Remarks
1	2	3	4	5	6	7	8	9	10	11	12	13	14	15
1	Kutch (E)	Kutch	80% of NPV	2(d)	Protection of Plantations and Forests	Survey Demarcation and Construction of Boundary Pillar A Type	Palanpar	N 23.32.558	E 70.38.319	10	No.	0.032	0.32	
2	Kutch (E)	Kutch	80% of NPV	2(d)	Protection of Plantations and Forests	Survey Demarcation and Construction of Boundary Pillar A Type	Suvai	N 23.32.013	E 70.35.490	12	No.	0.032	0.38	
3	Bhavnagar	Junagadh	80% of NPV	2(d)	Protection of Plantations and Forests	Survey Demarcation and Construction of Boundary Pillar A Type	Mahuva / Mahuva / Ratanpar	21.3676	71.817	15	No.	0.032	0.48	
4	Patan	Kutch	80% of NPV	2(d)	Protection of Plantations and Forests	Survey Demarcation and Construction of Boundary Pillar A Type	Zazam	23 58 40	71 19 01	10	No.	0.050	0.50	
5	Patan	Kutch	80% of NPV	2(d)	Protection of Plantations and Forests	Survey Demarcation and Construction of Boundary Pillar A Type	Patanka	23 50 46	71 16 56	5	No.	0.050	0.25	
6	Patan	Kutch	80% of NPV	2(d)	Protection of Plantations and Forests	Survey Demarcation and Construction of Boundary Pillar A Type	Chhansara	23 44 35.08	71 17 56.7	3	No.	0.050	0.15	
7	Patan	Kutch	80% of NPV	2(d)	Protection of Plantations and Forests	Survey Demarcation and Construction of Boundary Pillar A Type	Jamvada	23 53 35.09	71 19 16.05	3	No.	0.050	0.15	
8	Patan	Kutch	80% of NPV	2(d)	Protection of Plantations and Forests	Survey Demarcation and Construction of Boundary Pillar A Type	Zandala	23 55 34.08	71 25 14.6	3	No.	0.050	0.15	
9	Patan	Kutch	80% of NPV	2(d)	Protection of Plantations and Forests	Survey Demarcation and Construction of Boundary Pillar A Type	Ved	23 65 13	071 52 07	5	No.	0.050	0.25	
10	Patan	Kutch	80% of NPV	2(d)	Protection of Plantations and Forests	Survey Demarcation and Construction of Boundary Pillar A Type	Rupnagar	23 39 40	071 32 32	3	No.	0.050	0.15	
11	Patan	Kutch	80% of NPV	2(d)	Protection of Plantations and Forests	Survey Demarcation and Construction of Boundary Pillar A Type	Koddha	23 31 25.8	071 29 39.7	10	No.	0.050	0.50	
12	Patan	Kutch	80% of NPV	2(d)	Protection of Plantations and Forests	Survey Demarcation and Construction of Boundary Pillar A Type	Badarganj	23 36 42.9	071 29 57.2	5	No.	0.050	0.25	
13	Patan	Kutch	80% of NPV	2(d)	Protection of Plantations and Forests	Survey Demarcation and Construction of Boundary Pillar A Type	Anvarpura	23 36 25.2	071 31 07.2	5	No.	0.050	0.25	
14	Patan	Kutch	80% of NPV	2(d)	Protection of Plantations and Forests	Survey Demarcation and Construction of Boundary Pillar A Type	Subapura	23 29 35.7	071 30 30.6	5	No.	0.050	0.25	
15	Vyara	Surat	80% of NPV	2(d)	Protection of Plantations and Forests	Survey Demarcation and Construction of Boundary Pillar A Type	Singalwan	N 21°16'54.1"	E 073°27'43.3"	5	No.	0.119	0.60	
16	Vyara	Surat	80% of NPV	2(d)	Protection of Plantations and Forests	Survey Demarcation and Construction of Boundary Pillar A Type	Nindwada	N 21°16'59.4"	E 073°30'21.9"	5	No.	0.119	0.60	
17	Vyara	Surat	80% of NPV	2(d)	Protection of Plantations and Forests	Survey Demarcation and Construction of Boundary Pillar A Type	Ajvar	N 21°19'15"	E 073°30'24.7"	5	No.	0.119	0.60	
18	Vyara	Surat	80% of NPV	2(d)	Protection of Plantations and Forests	Survey Demarcation and Construction of Boundary Pillar A Type	Kanjan	21.01.59.0	073.24.02.6	3	No.	0.119	0.36	
19	Vyara	Surat	80% of NPV	2(d)	Protection of Plantations and Forests	Survey Demarcation and Construction of Boundary Pillar A Type	Balpur	20.59.12.5	073.25.49.4	6	No.	0.119	0.71	

20	Vyara	Surat	80% of NPV	2(d)	Protection of Plantations and Forests	Survey Demarcation and Construction of Boundary Pillar A Type	Vanderdevi	20.58.50.0	073.24.36.6	4	No.	0.119	0.48
21	Vyara	Surat	80% of NPV	2(d)	Protection of Plantations and Forests	Survey Demarcation and Construction of Boundary Pillar A Type	Mangaliya	20.58.56.8	073.24.41.0	3	No.	0.119	0.36
22	Vyara	Surat	80% of NPV	2(d)	Protection of Plantations and Forests	Survey Demarcation and Construction of Boundary Pillar A Type	Karanjvel	21.01.36.5	073.27.41.4	7	No.	0.119	0.83
23	Vyara	Surat	80% of NPV	2(d)	Protection of Plantations and Forests	Survey Demarcation and Construction of Boundary Pillar A Type	Birbara	20.58.56.3	073.32.08.7	10	No.	0.119	1.19
24	Vyara	Surat	80% of NPV	2(d)	Protection of Plantations and Forests	Survey Demarcation and Construction of Boundary Pillar A Type	Ambapani	20.58.04.83	073.29.45.95	5	No.	0.119	0.60
25	Vyara	Surat	80% of NPV	2(d)	Protection of Plantations and Forests	Survey Demarcation and Construction of Boundary Pillar A Type	Chakdhara	20.55.33.4	073.30.07.3	3	No.	0.119	0.36
26	Surat	Surat	80% of NPV	2(d)	Protection of Plantations and Forests	Survey Demarcation and Construction of Boundary Pillar A Type	Mandvi North range , village- Mandvi - Pipalvan 126 pt	N 21,26,33	E 73,24,06	15	No.	0.119	1.79
27	Surat	Surat	80% of NPV	2(d)	Protection of Plantations and Forests	Survey Demarcation and Construction of Boundary Pillar A Type	Mandvi North range , village- Mandvi - Tarapur 141- A Pt	N 21,78,57,16	E 73,55,12,77	15	No.	0.119	1.79
28	Surat	Surat	80% of NPV	2(d)	Protection of Plantations and Forests	Survey Demarcation and Construction of Boundary Pillar A Type	Mandvi North range , village- Mandvi - Visdaliya 142 Pt	N 21,36,29,44	E 73,31,88,52	15	No.	0.119	1.79
29	Surat	Surat	80% of NPV	2(d)	Protection of Plantations and Forests	Survey Demarcation and Construction of Boundary Pillar A Type	Mandvi North range , village- Mandvi - Ishar 123 Pt	N 21,39,53,01	E 073,30,26,57	6	No.	0.119	0.71
30	Bharuch	Surat	80% of NPV	2(d)	Protection of Plantations and Forests	Survey Demarcation and Construction of Boundary Pillar A Type	Netrang	-	-	150	No.	0.119	17.85
31	Bharuch	Surat	80% of NPV	2(d)	Protection of Plantations and Forests	Survey Demarcation and Construction of Boundary Pillar A Type	Zaghadia	-	-	150	No.	0.119	17.85
32	Kutch (E)	Kutch	80% of NPV	2(d)	Protection of Plantations and Forests	Survey Demarcation and Construction of Boundary Pillar B Type	Palanpar	N 23.32.573	E 70.38.340	10	No.	0.027	0.27
33	Kutch (E)	Kutch	80% of NPV	2(d)	Protection of Plantations and Forests	Survey Demarcation and Construction of Boundary Pillar B Type	Suvai	N 23.32.043	E 70.35.523	10	No.	0.027	0.27
34	Kutch (E)	Kutch	80% of NPV	2(d)	Protection of Plantations and Forests	Survey Demarcation and Construction of Boundary Pillar B Type	Bandara			15	No.	0.027	0.40

35	Kutch (E)	Kutch	80% of NPV	2(d)	Protection of Plantations and Forests	Survey Demarcation and Construction of Boundary Pillar B Type	Chudadi			15	No.	0.027	0.40
36	Kutch (E)	Kutch	80% of NPV	2(d)	Protection of Plantations and Forests	Survey Demarcation and Construction of Boundary Pillar B Type	jadura			15	No.	0.027	0.40
37	Kutch (E)	Kutch	80% of NPV	2(d)	Protection of Plantations and Forests	Survey Demarcation and Construction of Boundary Pillar B Type	Jumkha			15	No.	0.027	0.40
38	Kutch (E)	Kutch	80% of NPV	2(d)	Protection of Plantations and Forests	Survey Demarcation and Construction of Boundary Pillar B Type	Vadzar			15	No.	0.027	0.40
39	Kutch (E)	Kutch	80% of NPV	2(d)	Protection of Plantations and Forests	Survey Demarcation and Construction of Boundary Pillar B Type	Chaparedi			15	No.	0.027	0.40
40	Kutch (E)	Kutch	80% of NPV	2(d)	Protection of Plantations and Forests	Survey Demarcation and Construction of Boundary Pillar B Type	kalitalvadi			15	No.	0.027	0.40
41	Kutch (E)	Kutch	80% of NPV	2(d)	Protection of Plantations and Forests	Survey Demarcation and Construction of Boundary Pillar B Type	Ler			15	No.	0.027	0.40
42	Kutch (E)	Kutch	80% of NPV	2(d)	Protection of Plantations and Forests	Survey Demarcation and Construction of Boundary Pillar B Type	Saiyadpar			15	No.	0.027	0.40
43	Kutch (E)	Kutch	80% of NPV	2(d)	Protection of Plantations and Forests	Survey Demarcation and Construction of Boundary Pillar B Type	gada			15	No.	0.027	0.40
44	Kutch (E)	Kutch	80% of NPV	2(d)	Protection of Plantations and Forests	Survey Demarcation and Construction of Boundary Pillar B Type	Momaymora			10	No.	0.025	0.25
45	Kutch (E)	Kutch	80% of NPV	2(d)	Protection of Plantations and Forests	Survey Demarcation and Construction of Boundary Pillar B Type	sanava			10	No.	0.025	0.25
46	Kutch (E)	Kutch	80% of NPV	2(d)	Protection of Plantations and Forests	Survey Demarcation and Construction of Boundary Pillar B Type	Bamansar / Nanda			10	No.	0.025	0.25
47	Kutch (E)	Kutch	80% of NPV	2(d)	Protection of Plantations and Forests	Survey Demarcation and Construction of Boundary Pillar B Type	Taga			10	No.	0.025	0.25
48	Kutch (E)	Kutch	80% of NPV	2(d)	Protection of Plantations and Forests	Survey Demarcation and Construction of Boundary Pillar B Type	Sukhpar			10	No.	0.025	0.25
49	Kutch (E)	Kutch	80% of NPV	2(d)	Protection of Plantations and Forests	Survey Demarcation and Construction of Boundary Pillar B Type	Varanu			10	No.	0.025	0.25
50	Kutch (E)	Kutch	80% of NPV	2(d)	Protection of Plantations and Forests	Survey Demarcation and Construction of Boundary Pillar B Type	Chitrod			10	No.	0.025	0.25

51	Kutch (E)	Kutch	80% of NPV	2(d)	Protection of Plantations and Forests	Survey Demarcation and Construction of Boundary Pillar B Type	Manaba			10	No.	0.025	0.25
52	Dang (S)	Valsad	80% of NPV	2(d)	Protection of Plantations and Forests	Survey Demarcation and Construction of Boundary Pillar B Type				2000	No.	0.030	60.00
53	Sabarkantha	Gandhinagar	80% of NPV	2(d)	Protection of Plantations and Forests	Survey Demarcation and Construction of Boundary Pillar B Type				2000	No.	0.026	52.00
54	Banni Grassland	Kutch	80% of NPV	2(d)	Protection of Plantations and Forests	Survey Demarcation and Construction of Boundary Pillar B Type	--	--	--	2800	No.	0.026	72.80
55	Godhra	Vadodara	80% of NPV	2(d)	Protection of Plantations and Forests	Survey Demarcation and Construction of Boundary Pillar B Type	Achhala			100	No.	0.030	3.00
56	Godhra	Vadodara	80% of NPV	2(d)	Protection of Plantations and Forests	Survey Demarcation and Construction of Boundary Pillar B Type	Rasulpur			100	No.	0.030	3.00
57	Godhra	Vadodara	80% of NPV	2(d)	Protection of Plantations and Forests	Survey Demarcation and Construction of Boundary Pillar B Type	Rasulpur			100	No.	0.030	3.00
58	Godhra	Vadodara	80% of NPV	2(d)	Protection of Plantations and Forests	Survey Demarcation and Construction of Boundary Pillar B Type	SHAHERA			100	No.	0.030	3.00
59	Godhra	Vadodara	80% of NPV	2(d)	Protection of Plantations and Forests	Survey Demarcation and Construction of Boundary Pillar B Type	Thanagarjan			100	No.	0.030	3.00
60	Godhra	Vadodara	80% of NPV	2(d)	Protection of Plantations and Forests	Survey Demarcation and Construction of Boundary Pillar B Type	Samli			100	No.	0.030	3.00
61	Valsad (S)	Valsad	80% of NPV	2(d)	Protection of Plantations and Forests	Survey Demarcation and Construction of Boundary Pillar B Type	Burla	0	0	538	No.	0.030	16.14
62	Valsad (S)	Valsad	80% of NPV	2(d)	Protection of Plantations and Forests	Survey Demarcation and Construction of Boundary Pillar B Type	Ozer	0	0	276	No.	0.030	8.28
63	Valsad (S)	Valsad	80% of NPV	2(d)	Protection of Plantations and Forests	Survey Demarcation and Construction of Boundary Pillar B Type	Rohiyal Talat	0	0	347	No.	0.030	10.41
64	Valsad (S)	Valsad	80% of NPV	2(d)	Protection of Plantations and Forests	Survey Demarcation and Construction of Boundary Pillar B Type	Arnai	0	0	345	No.	0.030	10.35

65	Valsad (S)	Valsad	80% of NPV	2(d)	Protection of Plantations and Forests	Survey Demarcation and Construction of Boundary Pillar B Type	Mendha	0	0	655	No.	0.030	19.65	
66	Valsad (S)	Valsad	80% of NPV	2(d)	Protection of Plantations and Forests	Survey Demarcation and Construction of Boundary Pillar B Type	Nandgam	N 20,21,43,0	E 73,18,16,2	300	No.	0.030	9.00	
67	Valsad (S)	Valsad	80% of NPV	2(d)	Protection of Plantations and Forests	Survey Demarcation and Construction of Boundary Pillar B Type	Matuniya	N 20°09'29.8"	E 073°12'07.2"	300	No.	0.030	9.00	
68	Valsad (S)	Valsad	80% of NPV	2(d)	Protection of Plantations and Forests	Survey Demarcation and Construction of Boundary Pillar B Type	Chepa	0	0	50	No.	0.030	1.50	
69	Valsad (S)	Valsad	80% of NPV	2(d)	Protection of Plantations and Forests	Survey Demarcation and Construction of Boundary Pillar B Type	Vadi	0	0	50	No.	0.030	1.50	
70	Valsad (S)	Valsad	80% of NPV	2(d)	Protection of Plantations and Forests	Survey Demarcation and Construction of Boundary Pillar B Type	Suliya	N 20.11.16.0"	E 73 15.18.5"	300	No.	0.030	9.00	
71	Valsad (S)	Valsad	80% of NPV	2(d)	Protection of Plantations and Forests	Survey Demarcation and Construction of Boundary Pillar B Type	Malungi	N 20.09.48.0"	E 73 14.26.6"	300	No.	0.030	9.00	
72	Valsad (S)	Valsad	80% of NPV	2(d)	Protection of Plantations and Forests	Survey Demarcation and Construction of Boundary Pillar B Type	Dighi	N 20.08.48.3."	E 73 15.04.8"	300	No.	0.030	9.00	
73	Valsad (S)	Valsad	80% of NPV	2(d)	Protection of Plantations and Forests	Survey Demarcation and Construction of Boundary Pillar B Type	Tukwada	N 20.108.53.8"	E 73 12.24.7"	300	No.	0.030	9.00	
74	Valsad (S)	Valsad	80% of NPV	2(d)	Protection of Plantations and Forests	Survey Demarcation and Construction of Boundary Pillar B Type	Ghadvi	N 20.09.47.6"	E 73.11.14.1"	300	No.	0.030	9.00	
75	Valsad (S)	Valsad	80% of NPV	2(d)	Protection of Plantations and Forests	Survey Demarcation and Construction of Boundary Pillar B Type	mahuban	N 20.09.24.4"	E 73 04.06.6"	300	No.	0.030	9.00	
76	Valsad (S)	Valsad	80% of NPV	2(d)	Protection of Plantations and Forests	Survey Demarcation and Construction of Boundary Pillar B Type	Ramayl	N 20.10.19.5"	E 73 06.21.8"	300	No.	0.030	9.00	
77	Valsad (S)	Valsad	80% of NPV	2(d)	Protection of Plantations and Forests	Survey Demarcation and Construction of Boundary Pillar B Type	Nagar	N 20.09.52.0"	E 73.06.06.1"	300	No.	0.030	9.00	
78	Valsad (S)	Valsad	80% of NPV	2(d)	Protection of Plantations and Forests	Survey Demarcation and Construction of Boundary Pillar B Type	Zaroli- 20	N 20°14',12.4"	E072',53',59.4"	200	No.	0.030	6.00	
79	Valsad (S)	Valsad	80% of NPV	2(d)	Protection of Plantations and Forests	Survey Demarcation and Construction of Boundary Pillar B Type	Borigam - 20	N 20°17',44.5"	E072',58',26.9"	200	No.	0.030	6.00	
80	Valsad (S)	Valsad	80% of NPV	2(d)	Protection of Plantations and Forests	Survey Demarcation and Construction of Boundary Pillar B Type	Kachigam -10	N 20°23',76.0"	E072',89',05.8"	200	No.	0.030	6.00	

81	Bhavnagar	Junagadh	80% of NPV	2(d)	Protection of Plantations and Forests	Survey Demarcation and Construction of Boundary Pillar B Type	Mahuva / Mahuva / Ratanpar	21.3732	71.8147	20	No.	0.028	0.56
82	Patan	Kutch	80% of NPV	2(d)	Protection of Plantations and Forests	Survey Demarcation and Construction of Boundary Pillar B Type	Chhansara	23 44 43.0	71 18 32.0	100	No.	0.040	4.00
83	Patan	Kutch	80% of NPV	2(d)	Protection of Plantations and Forests	Survey Demarcation and Construction of Boundary Pillar B Type	Patanka	23 55 29.06	71 17 36.2	50	No.	0.040	2.00
84	Patan	Kutch	80% of NPV	2(d)	Protection of Plantations and Forests	Survey Demarcation and Construction of Boundary Pillar B Type	Jamvada	23 53 52.01	71 17 12.03	50	No.	0.040	2.00
85	Patan	Kutch	80% of NPV	2(d)	Protection of Plantations and Forests	Survey Demarcation and Construction of Boundary Pillar B Type	Zandala	23 55 34.08	71 25 14.06	50	No.	0.040	2.00
86	Patan	Kutch	80% of NPV	2(d)	Protection of Plantations and Forests	Survey Demarcation and Construction of Boundary Pillar B Type	Amarapur	23 60 20.55	071 44 48.4	50	No.	0.040	2.00
87	Patan	Kutch	80% of NPV	2(d)	Protection of Plantations and Forests	Survey Demarcation and Construction of Boundary Pillar B Type	Ved	23 64 43	071 52 90	50	No.	0.040	2.00
88	Patan	Kutch	80% of NPV	2(d)	Protection of Plantations and Forests	Survey Demarcation and Construction of Boundary Pillar B Type	Rupnagar	23 66 35	071 53 22	50	No.	0.040	2.00
89	Patan	Kutch	80% of NPV	2(d)	Protection of Plantations and Forests	Survey Demarcation and Construction of Boundary Pillar B Type	Godhana	23 69 82.32	071 57 19.24	50	No.	0.040	2.00
90	Patan	Kutch	80% of NPV	2(d)	Protection of Plantations and Forests	Survey Demarcation and Construction of Boundary Pillar B Type	Dadka	23 69 83.21	071 57 39.64	50	No.	0.040	2.00
91	Patan	Kutch	80% of NPV	2(d)	Protection of Plantations and Forests	Survey Demarcation and Construction of Boundary Pillar B Type	Koddha	23 31 25.8	071 28 39.7	175	No.	0.040	7.00
92	Kutch (E)	Kutch	80% of NPV	2(d)	Protection of Plantations and Forests	Survey Demarcation and Construction of Boundary Pillar A Type	Bandara			10	No.	0.032	0.32
93	Kutch (E)	Kutch	80% of NPV	2(d)	Protection of Plantations and Forests	Survey Demarcation and Construction of Boundary Pillar A Type	Chudadi			10	No.	0.032	0.32
94	Kutch (E)	Kutch	80% of NPV	2(d)	Protection of Plantations and Forests	Survey Demarcation and Construction of Boundary Pillar A Type	jadura			10	No.	0.032	0.32
95	Kutch (E)	Kutch	80% of NPV	2(d)	Protection of Plantations and Forests	Survey Demarcation and Construction of Boundary Pillar A Type	Jumkha			10	No.	0.032	0.32
96	Kutch (E)	Kutch	80% of NPV	2(d)	Protection of Plantations and Forests	Survey Demarcation and Construction of Boundary Pillar A Type	Vadzar			10	No.	0.032	0.32
97	Kutch (E)	Kutch	80% of NPV	2(d)	Protection of Plantations and Forests	Survey Demarcation and Construction of Boundary Pillar A Type	Chaparedi			10	No.	0.032	0.32
98	Kutch (E)	Kutch	80% of NPV	2(d)	Protection of Plantations and Forests	Survey Demarcation and Construction of Boundary Pillar A Type	kalitalvadi			10	No.	0.032	0.32



99	Kutch (E)	Kutch	80% of NPV	2(d)	Protection of Plantations and Forests	Survey Demarcation and Construction of Boundary Pillar A Type	Ler			10	No.	0.032	0.32
100	Kutch (E)	Kutch	80% of NPV	2(d)	Protection of Plantations and Forests	Survey Demarcation and Construction of Boundary Pillar A Type	Saiyadpar			10	No.	0.032	0.32
101	Kutch (E)	Kutch	80% of NPV	2(d)	Protection of Plantations and Forests	Survey Demarcation and Construction of Boundary Pillar A Type	gada			10	No.	0.032	0.32
102	Sabarkantha	Gandhinagar	80% of NPV	2(d)	Protection of Plantations and Forests	Survey Demarcation and Construction of Boundary Pillar A Type				200	No.	0.032	6.40
103	Banni Grassland	Kutch	80% of NPV	2(d)	Protection of Plantations and Forests	Survey Demarcation and Construction of Boundary Pillar A Type	--	--	--	536	No.	0.054	28.94
104	Banni Grassland	Kutch	80% of NPV	2(d)	Protection of Plantations and Forests	Survey Demarcation and Construction of Boundary Pillar B Type				1800	No.	0.026	46.80
105	All Division		80% of NPV	2(d)	Protection of Plantations and Forests	Total Station GPS Survey and Boundary Demarcation				LS	LS	LS	200.00
106	All Division		80% of NPV	2(d)	Protection of Plantations and Forests	Erection of Boundary pillar-Regularised Cultivations				LS	LS	LS	100.00
107	Kutch (E)	Kutch	80% of NPV	2(d)	Protection of Plantations and Forests	Survey Demarcation and Construction of Boundary Pillar B Type	Chobari	--		100	No.	0.021	2.12
108	Vyara	Surat	80% of NPV	2(d)	Protection of Plantations and Forests	Survey Demarcation and Construction of Boundary Pillar B Type	Singalwan	N 21°16'54.1"	E 073°27'43.3"	25	No.	0.037	0.93
109	Vyara	Surat	80% of NPV	2(d)	Protection of Plantations and Forests	Survey Demarcation and Construction of Boundary Pillar B Type	Nindwada	N 21°16'59.4"	E 073°30'21.9"	25	No.	0.037	0.93
110	Vyara	Surat	80% of NPV	2(d)	Protection of Plantations and Forests	Survey Demarcation and Construction of Boundary Pillar B Type	Ajwar	N 21°19'15"	E 073°30'24.7"	25	No.	0.037	0.93
111	Vyara	Surat	80% of NPV	2(d)	Protection of Plantations and Forests	Survey Demarcation and Construction of Boundary Pillar B Type	Shravaniya	21.72.589	073.41.423	75	No.	0.037	2.78
112	Vyara	Surat	80% of NPV	2(d)	Protection of Plantations and Forests	Survey Demarcation and Construction of Boundary Pillar B Type	Vadirupgadh / Chikhlapada	21-58-84.6	073-36-75.5	20	No.	0.037	0.74
113	Vyara	Surat	80% of NPV	2(d)	Protection of Plantations and Forests	Survey Demarcation and Construction of Boundary Pillar B Type	Borkuwa / Ghodiruvadi	20-02-94.7	073-33-01.5	50	No.	0.037	1.86
114	Vyara	Surat	80% of NPV	2(d)	Protection of Plantations and Forests	Survey Demarcation and Construction of Boundary Pillar B Type	Medha	21-05-55.0	073-41-15.8	20	No.	0.037	0.74
115	Vyara	Surat	80% of NPV	2(d)	Protection of Plantations and Forests	Survey Demarcation and Construction of Boundary Pillar B Type	Kanjan	21.01.51.0	073.24.17.3	60	No.	0.037	2.23
116	Vyara	Surat	80% of NPV	2(d)	Protection of Plantations and Forests	Survey Demarcation and Construction of Boundary Pillar B Type	Balpur	20.59.08.6	073.26.14.5	80	No.	0.037	2.97

117	Vyara	Surat	80% of NPV	2(d)	Protection of Plantations and Forests	Survey Demarcation and Construction of Boundary Pillar B Type	Vanderdevi	20.57.17.9	073.23.55.6	50	No.	0.037	1.86
118	Vyara	Surat	80% of NPV	2(d)	Protection of Plantations and Forests	Survey Demarcation and Construction of Boundary Pillar B Type	Mangaliya	20.58.09.6	073.24.46.2	80	No.	0.037	2.97
119	Vyara	Surat	80% of NPV	2(d)	Protection of Plantations and Forests	Survey Demarcation and Construction of Boundary Pillar B Type	Dhamandevi	20.58.19.2	073.28.14.7	20	No.	0.037	0.74
120	Vyara	Surat	80% of NPV	2(d)	Protection of Plantations and Forests	Survey Demarcation and Construction of Boundary Pillar B Type	Amaniya	20.55.33.4	073.30.07.3	15	No.	0.037	0.56
121	Vyara	Surat	80% of NPV	2(d)	Protection of Plantations and Forests	Survey Demarcation and Construction of Boundary Pillar B Type	Antapur	20.57.16.8	073.26.36.1	20	No.	0.037	0.74
122	Surat	Surat	80% of NPV	2(d)	Protection of Plantations and Forests	Survey Demarcation and Construction of Boundary Pillar B Type	Mandvi North range , village-Mandvi - Pipalvan 126 pt	N 21,26,33	E 73,24,06	25	No.	0.037	0.93
123	Surat	Surat	80% of NPV	2(d)	Protection of Plantations and Forests	Survey Demarcation and Construction of Boundary Pillar B Type	Mandvi North range , village-Mandvi - Tarapur 141-A Pt	N 21,78,57,16	E 73,55,12,77	25	No.	0.037	0.93
124	Surat	Surat	80% of NPV	2(d)	Protection of Plantations and Forests	Survey Demarcation and Construction of Boundary Pillar B Type	Mandvi North range , village-Mandvi - Visdaliya 142 Pt	N 21,36,29,44	E 73,31,88,52	25	No.	0.037	0.93
125	Surat	Surat	80% of NPV	2(d)	Protection of Plantations and Forests	Survey Demarcation and Construction of Boundary Pillar B Type	Mandvi North range , village-Mandvi - Ishar 123 Pt	N 21,39,53,01	E 073,30,26,57	15	No.	0.037	0.56
126	Bharuch	Surat	80% of NPV	2(d)	Protection of Plantations and Forests	Survey Demarcation and Construction of Boundary Pillar B Type	Netrang	-	-	300	No.	0.037	11.13
127	Bharuch	Surat	80% of NPV	2(d)	Protection of Plantations and Forests	Survey Demarcation and Construction of Boundary Pillar B Type	Zaghadia	-	-	300	No.	0.037	11.13
128	Dang (N)	Valsad	80% of NPV	2(d)	Protection of Plantations and Forests	Survey Demarcation and Construction of Boundary Pillar B Type				2000	No.	0.026	52.00

129	Valsad (N)	Valsad	80% of NPV	2(d)	Protection of Plantations and Forests	Survey Demarcation and Construction of Boundary Pillar B Type				2500	No.	0.026	65.00	
130	Banaskantha	WL Gandhinagar	80% of NPV	2(d)	Protection of Plantations and Forests	Survey Demarcation and Construction of Boundary Pillar B Type	whole division			1000	No.	0.026	26.00	
		<b>Total</b>								<b>24198</b>			<b>1042.19</b>	

**Annual Plan of Operations 2020-21 under CAMPA - 80% OF NPV Work  
Protection of Plantations and Forests ( Fencing )  
Statement-2(d)(ii)**

(Rs. In Lacs)

Sr. No	Division	Circle	Type	Activity No	Permissible as per CAF	Activity details	Place	Latitude	Langitude	Quantity	Unit	Rate	Amount	Remarks
1	2	3	4	5	6	7	8	9	10	11	12	13	14	15
1	Bhavnagar	Junagadh	80% of NPV	2(d)	Protection of Plantations and Forests	Stone wall Fencing	Bhavnagar / Bhandariya / Khatdi	21.6408	72.0729	500	Rmt	0.021	10.50	
2	Bhavnagar	Junagadh	80% of NPV	2(d)	Protection of Plantations and Forests	Stone wall Fencing	Jesar / Jesar / Tataniya	21.287	71.6863	500	Rmt	0.021	10.50	
3	Bhavnagar	Junagadh	80% of NPV	2(d)	Protection of Plantations and Forests	Stone wall Fencing	Mahuva / Mahuva / Moda	71.2378	71.5328	1000	Rmt	0.021	21.00	
4	Bhavnagar	Junagadh	80% of NPV	2(d)	Protection of Plantations and Forests	Stone wall Fencing	Palitana / Talaja / Medha	21.4206	71.9567	600	Rmt	0.021	12.60	
5	Morbi	Junagadh	80% of NPV	2(d)	Protection of Plantations and Forests	Stone wall Fencing	Gondal / Upleta / Padvala	21.8773	70.2491	500	Rmt	0.021	10.50	
6	Morbi	Junagadh	80% of NPV	2(d)	Protection of Plantations and Forests	Stone wall Fencing	Gondal / Gondal / Vanthali	22.0121	70.604	500	Rmt	0.021	10.50	
7	Morbi	Junagadh	80% of NPV	2(d)	Protection of Plantations and Forests	Stone wall Fencing	Gondal / Gondal / Vaddhari	22.0662	70.6985	500	Rmt	0.021	10.50	
8	Morbi	Junagadh	80% of NPV	2(d)	Protection of Plantations and Forests	Stone wall Fencing	Gondal / Gondal / Patidad	21.9226	71.7163	500	Rmt	0.021	10.50	
9	Morbi	Junagadh	80% of NPV	2(d)	Protection of Plantations and Forests	Stone wall Fencing	Gondal / Gondal / Charkhadi	21.9163	70.6843	500	Rmt	0.021	10.50	
10	Morbi	Junagadh	80% of NPV	2(d)	Protection of Plantations and Forests	Stone wall Fencing	Morbi / Halvad / Kadiyana Forest	22.9329	71.0949	500	Rmt	0.021	10.50	
11	Morbi	Junagadh	80% of NPV	2(d)	Protection of Plantations and Forests	Stone wall Fencing	Rajkot / Rajkot W / Khambhada	22.3183	70.683	245	Rmt	0.021	5.15	
12	Morbi	Junagadh	80% of NPV	2(d)	Protection of Plantations and Forests	Stone wall Fencing	Rajkot / Khirsara / Khirsara	22.2199	70.66	500	Rmt	0.021	10.50	
13	Morbi	Junagadh	80% of NPV	2(d)	Protection of Plantations and Forests	Stone wall Fencing	Rajkot / Khirsara / Chibhada	22.1687	70.6862	500	Rmt	0.021	10.50	

Sr. No	Division	Circle	Type	Activity No	Permissible as per CAF	Activity details	Place	Latitude	Langitude	Quantity	Unit	Rate	Amount	Remarks
1	2	3	4	5	6	7	8	9	10	11	12	13	14	15
14	Morbi	Junagadh	80% of NPV	2(d)	Protection of Plantations and Forests	Stone wall Fencing	Rajkot / Rajkot W / Khambhada	22.3076	70.6827	500	Rmt	0.021	10.50	
15	Morbi	Junagadh	80% of NPV	2(d)	Protection of Plantations and Forests	Stone wall Fencing	Rajkot / Rajkot W / Amreli (NRV)	22.2807	70.6679	400	Rmt	0.021	8.40	
16	Morbi	Junagadh	80% of NPV	2(d)	Protection of Plantations and Forests	Stone wall Fencing	Rajkot / Rajkot E / Bhayasar	22.1582	70.8882	500	Rmt	0.021	10.50	
17	Morbi	Junagadh	80% of NPV	2(d)	Protection of Plantations and Forests	Stone wall Fencing	Rajkot / Rajkot E / Lothda	22.1729	70.8545	500	Rmt	0.021	10.50	
18	Morbi	Junagadh	80% of NPV	2(d)	Protection of Plantations and Forests	Stone wall Fencing	Wankaner / Rampara / Vanzara	22.529	70.9441	100	Rmt	0.021	2.10	
19	Surat	Surat	80% of NPV	2(d)	Protection of Plantations and Forests	Stone wall Fencing	Dumas Range , comp. no 44 / 48	N 21 05 02.9	E 072 42 38.7	1000	Rmt	0.039	39.00	
20	Dang North	Valsad	80% of NPV	2(d)	Protection of Plantations and Forests	Stone wall Fencing				1500	Rmt	0.032	48.00	
21	Dang (S)	Valsad	80% of NPV	2(d)	Protection of Plantations and Forests	Stone wall Fencing				500	Rmt	0.032	16.00	
22	Valsad North	Valsad	80% of NPV	2(d)	Protection of Plantations and Forests	Stone wall Fencing	(1) Sara 2) Tutarkhed 3) Anklachh			3000	Rmt	0.032	96.00	
23	Junagadh	Junagadh	80% of NPV	2(d)	Protection of Plantations and Forests	Stone wall Fencing	Kutiyana / Khageshri / Khatavadi Non Reserve Vidi	21.6837	70.007	405	Rmt	0.009	3.44	
24	Junagadh	Junagadh	80% of NPV	2(d)	Protection of Plantations and Forests	Stone wall Fencing	Kutiyana / Kutiyana / Helabeli Non Reserve Vidi	21.6807	70.0121	500	Rmt	0.009	4.25	
25	Junagadh	Junagadh	80% of NPV	2(d)	Protection of Plantations and Forests	Stone wall Fencing	Kutiyana / Khageshri / Madhava Reserve Vidi	21.7726	70.0015	260	Rmt	0.009	2.21	
26	Junagadh	Junagadh	80% of NPV	2(d)	Protection of Plantations and Forests	Stone wall Fencing	Kutiyana / khageshri / Madhava Reserve Vidi	21.7732	70.0001	260	Rmt	0.009	2.21	
27	Junagadh	Junagadh	80% of NPV	2(d)	Protection of Plantations and Forests	Stone wall Fencing	Kutiyana / khageshri / Madhava Reserve Vidi	21.7769	70.0001	500	Rmt	0.009	4.25	
28	Junagadh	Junagadh	80% of NPV	2(d)	Protection of Plantations and Forests	Stone wall Fencing	Kutiyana / Kutiyana / Devada R.F. Area	21.7747	69.9043	425	Rmt	0.009	3.61	

Sr. No	Division	Circle	Type	Activity No	Permissible as per CAF	Activity details	Place	Latitude	Langitude	Quantity	Unit	Rate	Amount	Remarks
1	2	3	4	5	6	7	8	9	10	11	12	13	14	15
29	Junagadh	Junagadh	80% of NPV	2(d)	Protection of Plantations and Forests	Stone wall Fencing	Mangrol / Maliya / Ambalgadh	21.196	70.4224	300	Rmt	0.009	2.55	
30	Junagadh	Junagadh	80% of NPV	2(d)	Protection of Plantations and Forests	Stone wall Fencing	Mangrol / Maliya / Ambalgadh	21.2046	70.4361	500	Rmt	0.009	4.25	
31	Junagadh	Junagadh	80% of NPV	2(d)	Protection of Plantations and Forests	Stone wall Fencing	Mangrol / Maliya / Ambalgadh	21.2006	70.4292	225	Rmt	0.009	1.91	
32	Junagadh	Junagadh	80% of NPV	2(d)	Protection of Plantations and Forests	Stone wall Fencing	Mangrol / Maliya / Charkhda	21.1969	70.4499	250	Rmt	0.009	2.13	
33	Junagadh	Junagadh	80% of NPV	2(d)	Protection of Plantations and Forests	Stone wall Fencing	Mangrol / Maliya / Charkhda	21.1868	70.4431	165	Rmt	0.009	1.40	
34	Junagadh	Junagadh	80% of NPV	2(d)	Protection of Plantations and Forests	Stone wall Fencing	Mangrol / Maliya / Charkhda	21.1952	70.4365	500	Rmt	0.009	4.25	
35	Junagadh	Junagadh	80% of NPV	2(d)	Protection of Plantations and Forests	Stone wall Fencing	Mangrol / Maliya / Charkhda	21.1974	70.4387	500	Rmt	0.009	4.25	
36	Junagadh	Junagadh	80% of NPV	2(d)	Protection of Plantations and Forests	Stone wall Fencing	Mangrol / Maliya / Charkhda	21.1902	70.4499	100	Rmt	0.009	0.85	
37	Junagadh	Junagadh	80% of NPV	2(d)	Protection of Plantations and Forests	Stone wall Fencing	Mangrol / Gadu / Babra	21.1152	70.3866	140	Rmt	0.009	1.19	
38	Junagadh	Junagadh	80% of NPV	2(d)	Protection of Plantations and Forests	Stone wall Fencing	Mangrol / Chorvad / Januda	21.0311	70.3278	106	Rmt	0.009	0.90	
39	Junagadh	Junagadh	80% of NPV	2(d)	Protection of Plantations and Forests	Stone wall Fencing	Mangrol / Chorvad / Januda	21.0303	70.3301	91	Rmt	0.009	0.77	
40	Junagadh	Junagadh	80% of NPV	2(d)	Protection of Plantations and Forests	Stone wall Fencing	Mangrol / Chorvad / Januda	21.0296	70.3296	300	Rmt	0.009	2.55	
41	Junagadh	Junagadh	80% of NPV	2(d)	Protection of Plantations and Forests	Stone wall Fencing	Mangrol / Chorvad / Gotana	21.095	70.2345	191	Rmt	0.009	1.62	
42	Junagadh	Junagadh	80% of NPV	2(d)	Protection of Plantations and Forests	Stone wall Fencing	Mangrol / Chorvad / Gotana	21.0927	70.2349	109	Rmt	0.009	0.93	
43	Junagadh	Junagadh	80% of NPV	2(d)	Protection of Plantations and Forests	Stone wall Fencing	Mangrol / Chorvad / Gotana	21.0922	70.236	200	Rmt	0.009	1.70	

Sr. No	Division	Circle	Type	Activity No	Permissible as per CAF	Activity details	Place	Latitude	Langitude	Quantity	Unit	Rate	Amount	Remarks
1	2	3	4	5	6	7	8	9	10	11	12	13	14	15
44	Junagadh	Junagadh	80% of NPV	2(d)	Protection of Plantations and Forests	Stone wall Fencing	Kutiyaana / Kutiyaana / Helabeli S.No.56 P1	21.6775	70.0106	500	Rmt	0.017	8.50	
45	Junagadh	Junagadh	80% of NPV	2(d)	Protection of Plantations and Forests	Stone wall Fencing	Mangrol / Shil / Shil	21.2004	70.0459	500	Rmt	0.009	4.25	
46	Junagadh	Junagadh	80% of NPV	2(d)	Protection of Plantations and Forests	Stone wall Fencing	Mangrol / Shil / Sangavada	21.1934	70.0156	500	Rmt	0.009	4.25	
47	Junagadh	Junagadh	80% of NPV	2(d)	Protection of Plantations and Forests	Stone wall Fencing	Mangrol / Shil / Antroli	21.2343	69.9865	500	Rmt	0.009	4.25	
48	Junagadh	Junagadh	80% of NPV	2(d)	Protection of Plantations and Forests	Stone wall Fencing	Mangrol / Shil / Silodar	21.2114	70.176	500	Rmt	0.009	4.25	
49	Junagadh	Junagadh	80% of NPV	2(d)	Protection of Plantations and Forests	Stone wall Fencing	Mangrol / Shil / Drsali	21.2407	70.1228	500	Rmt	0.009	4.25	
50	Gandhinagar	Gandhinagar	80% of NPV	2(d)	Protection of Plantations and Forests	Stone wall Fencing	Soja	N 23°39'722	E 072°49'165	500	Rmt	0.030	15.00	
51	Gandhinagar	Gandhinagar	80% of NPV	2(d)	Protection of Plantations and Forests	Stone wall Fencing	Sudasana	N 24°00'74.0	E 072°41'14.0	500	Rmt	0.030	15.00	
52	Gandhinagar	Gandhinagar	80% of NPV	2(d)	Protection of Plantations and Forests	Stone wall Fencing	Dev. Muvada	N 23°07'292	E 072°57'004	500	Rmt	0.030	15.00	
53	Bhavnagar	Junagadh	80% of NPV	2(d)	Protection of Plantations and Forests	Stone wall Fencing	All Range			2000	Rmt	0.021	42.00	
54	Jamnagar	Junagadh	80% of NPV	2(d)	Protection of Plantations and Forests	Stone wall Fencing	ALL RANGES / jamnagar	22.0536	70.2058	3000	Rmt	0.021	63.00	
55	Junagadh	Junagadh	80% of NPV	2(d)	Protection of Plantations and Forests	Stone wall Fencing	Mangrol / Maliya / Lakaddhar	21.172	70.4081	100	Rmt	0.021	2.10	
56	Junagadh	Junagadh	80% of NPV	2(d)	Protection of Plantations and Forests	Stone wall Fencing	Mangrol / Maliya / Lakaddhar	21.1674	70.4051	200	Rmt	0.021	4.20	
57	Junagadh	Junagadh	80% of NPV	2(d)	Protection of Plantations and Forests	Stone wall Fencing	Mangrol / Maliya / Lakaddhar	21.1689	70.406	200	Rmt	0.021	4.20	
58	Junagadh	Junagadh	80% of NPV	2(d)	Protection of Plantations and Forests	Stone wall Fencing	Mangrol / Maliya / Lakaddhar	21.1705	70.4075	200	Rmt	0.021	4.20	

Sr. No	Division	Circle	Type	Activity No	Permissible as per CAF	Activity details	Place	Latitude	Langitude	Quantity	Unit	Rate	Amount	Remarks
1	2	3	4	5	6	7	8	9	10	11	12	13	14	15
59	Junagadh	Junagadh	80% of NPV	2(d)	Protection of Plantations and Forests	Stone wall Fencing	Mangrol / Maliya / Lakaddhar	21.1715	70.4078	150	Rmt	0.021	3.15	
60	Junagadh	Junagadh	80% of NPV	2(d)	Protection of Plantations and Forests	Stone wall Fencing	Mangrol / Keshod / Ajab	21.2579	70.3885	260	Rmt	0.021	5.46	
61	Junagadh	Junagadh	80% of NPV	2(d)	Protection of Plantations and Forests	Stone wall Fencing	Mangrol / Keshod / Ajab	21.2578	70.3885	260	Rmt	0.021	5.46	
62	Junagadh	Junagadh	80% of NPV	2(d)	Protection of Plantations and Forests	Stone wall Fencing	Mangrol / Manavadar / Manavadar	21.5098	70.1382	250	Rmt	0.021	5.25	
63	Junagadh	Junagadh	80% of NPV	2(d)	Protection of Plantations and Forests	Stone wall Fencing	Mangrol / Manavadar / Manavadar	21.5212	70.1449	250	Rmt	0.021	5.25	
64	Junagadh	Junagadh	80% of NPV	2(d)	Protection of Plantations and Forests	Stone wall Fencing	Mangrol / Manavadar / Sardargadh	21.5459	70.2332	250	Rmt	0.021	5.25	
65	Junagadh	Junagadh	80% of NPV	2(d)	Protection of Plantations and Forests	Stone wall Fencing	Mangrol / Manavadar / Sardargadh	21.5586	70.2299	250	Rmt	0.021	5.25	
66	Junagadh	Junagadh	80% of NPV	2(d)	Protection of Plantations and Forests	Stone wall Fencing	Mangrol / Mangrol / Khodada	21.067	70.1715	200	Rmt	0.021	4.20	
67	Junagadh	Junagadh	80% of NPV	2(d)	Protection of Plantations and Forests	Stone wall Fencing	Mangrol / Mangrol / Khodada	21.0715	70.179	250	Rmt	0.021	5.25	
68	Surendrana gar	Junagadh	80% of NPV	2(d)	Protection of Plantations and Forests	Stone wall Fencing	Muli / Dharadungari	23.0586	71.4443	300	Rmt	0.021	6.30	
69	Surendrana gar	Junagadh	80% of NPV	2(d)	Protection of Plantations and Forests	Stone wall Fencing	Thangadh / Mandav vidi Ambliyavalo Bhag	22.55	71.1688	500	Rmt	0.021	10.50	
70	Surendrana gar	Junagadh	80% of NPV	2(d)	Protection of Plantations and Forests	Stone wall Fencing	Thangadh / Mandav vidi Jarkhadi Valo Bhag	22.5527	71.1205	500	Rmt	0.021	10.50	
71	Surendrana gar	Junagadh	80% of NPV	2(d)	Protection of Plantations and Forests	Stone wall Fencing	Thangadh / Mandav vidi Sandhli galo Bhag	22.5519	71.1313	500	Rmt	0.021	10.50	
72	Surendrana gar	Junagadh	80% of NPV	2(d)	Protection of Plantations and Forests	Stone wall Fencing	Thangadh / Jepar Vidi Vadvala gala Behind	22.734	71.2177	260	Rmt	0.021	5.46	
73	Surendrana gar	Junagadh	80% of NPV	2(d)	Protection of Plantations and Forests	Stone wall Fencing	Thangadh / Jepar Vidi virpar Simada near	22.734	71.219	250	Rmt	0.021	5.25	



Sr. No	Division	Circle	Type	Activity No	Permissible as per CAF	Activity details	Place	Latitude	Langitude	Quantity	Unit	Rate	Amount	Remarks
1	2	3	4	5	6	7	8	9	10	11	12	13	14	15
74	Surendranagar	Junagadh	80% of NPV	2(d)	Protection of Plantations and Forests	Stone wall Fencing	Thangadh / Rampar Vidi Chupani na Simade	22.8045	71.1158	253	Rmt	0.021	5.31	
75	Surendranagar	Junagadh	80% of NPV	2(d)	Protection of Plantations and Forests	Stone wall Fencing	Thangadh / Rampar Vidi Rampar Village near	22.8045	71.1188	253	Rmt	0.021	5.31	
76	Surendranagar	Junagadh	80% of NPV	2(d)	Protection of Plantations and Forests	Stone wall Fencing	Thangadh / Sangdhra Vidi Bhet na Simada Near	22.7227	71.1469	265	Rmt	0.021	5.57	
77	Surendranagar	Junagadh	80% of NPV	2(d)	Protection of Plantations and Forests	Stone wall Fencing	Thangadh / Sangdhra Vidi New Watch tower	22.7213	71.1459	195	Rmt	0.021	4.10	
78	Surendranagar	Junagadh	80% of NPV	2(d)	Protection of Plantations and Forests	Stone wall Fencing	Thangadh / Khakhrala Vidi going to Manpar (W)arn side	22.6209	71.2894	550	Rmt	0.021	11.55	
79	Sabarkantha	Gandhinagar	80% of NPV	2(d)	Protection of Plantations and Forests	Stone wall Fencing	Raigadh Nursery	23 36 308	073 10 746	155	Rmt	0.027	4.19	
80	Sabarkantha	Gandhinagar	80% of NPV	2(d)	Protection of Plantations and Forests	Stone wall Fencing	Gamdi	23 35 367	073 02 524	200	Rmt	0.027	5.40	
81	Sabarkantha	Gandhinagar	80% of NPV	2(d)	Protection of Plantations and Forests	Stone wall Fencing	Rajendranagar	23 38 653	073 12 426	110	Rmt	0.027	2.97	
82	Sabarkantha	Gandhinagar	80% of NPV	2(d)	Protection of Plantations and Forests	Stone wall Fencing	Berna	23 37 208	073 01 418	200	Rmt	0.027	5.40	
83	Sabarkantha	Gandhinagar	80% of NPV	2(d)	Protection of Plantations and Forests	Stone wall Fencing	Punasan	23 39 359	073 09 744	200	Rmt	0.027	5.40	
84	Sabarkantha	Gandhinagar	80% of NPV	2(d)	Protection of Plantations and Forests	Stone wall Fencing	Pedhmala	23 31 439	073 08 264	200	Rmt	0.027	5.40	
85	Sabarkantha	Gandhinagar	80% of NPV	2(d)	Protection of Plantations and Forests	Stone wall Fencing	Nabva Javangadh	23 36 229	073 10 195	200	Rmt	0.027	5.40	
86	Sabarkantha	Gandhinagar	80% of NPV	2(d)	Protection of Plantations and Forests	Stone wall Fencing	Juna Javangadh	23 36 605	073 10 062	200	Rmt	0.027	5.40	
87	Sabarkantha	Gandhinagar	80% of NPV	2(d)	Protection of Plantations and Forests	Stone wall Fencing	Medh	23 57 00.01	073 08 45.52	700	Rmt	0.027	18.90	
88	Sabarkantha	Gandhinagar	80% of NPV	2(d)	Protection of Plantations and Forests	Stone wall Fencing	Raigadh	23 35 988	073 10 222	200	Rmt	0.027	5.40	

Sr. No	Division	Circle	Type	Activity No	Permissible as per CAF	Activity details	Place	Latitude	Langitude	Quantity	Unit	Rate	Amount	Remarks
1	2	3	4	5	6	7	8	9	10	11	12	13	14	15
89	Sabarkantha	Gandhinagar	80% of NPV	2(d)	Protection of Plantations and Forests	Stone wall Fencing	Dholwani	N.23 56 44	E.73 10 08	500	Rmt	0.027	13.50	
90	Sabarkantha	Gandhinagar	80% of NPV	2(d)	Protection of Plantations and Forests	Stone wall Fencing	Antari	N 24 00 44	E 73 10 09	1050	Rmt	0.027	28.35	
91	Sabarkantha	Gandhinagar	80% of NPV	2(d)	Protection of Plantations and Forests	Stone wall Fencing	Androkha	N.23 58 31	E.73 12 04	1500	Rmt	0.027	40.50	
92	Sabarkantha	Gandhinagar	80% of NPV	2(d)	Protection of Plantations and Forests	Stone wall Fencing	Damavas	23 58 5.56	073 08 45.0	1000	Rmt	0.027	27.00	
93	Sabarkantha	Gandhinagar	80% of NPV	2(d)	Protection of Plantations and Forests	Stone wall Fencing	Kalol	23 58 5.56	073 08 45.0	500	Rmt	0.027	13.50	
94	Vyara	Surat	80% of NPV	2(d)	Protection of Plantations and Forests	Stone wall Fencing	Amathava	21.00.593	073.40.458	500	Rmt	0.027	13.50	
95	Vyara	Surat	80% of NPV	2(d)	Protection of Plantations and Forests	Stone wall Fencing	Bedvan Bhesrot	N 21'12'3"	E 073'28'0"	350	Rmt	0.027	9.45	
96	Vyara	Surat	80% of NPV	2(d)	Protection of Plantations and Forests	Stone wall Fencing	Nishana	N 21'9'29"	E 073'29'5"	400	Rmt	0.027	10.80	
97	Vyara	Surat	80% of NPV	2(d)	Protection of Plantations and Forests	Stone wall Fencing	Haripur	21.12.10	073.45.40	400	Rmt	0.027	10.80	
98	Vyara	Surat	80% of NPV	2(d)	Protection of Plantations and Forests	Stone wall Fencing	Bedvan	21-04-20.6	073-04-20.9	500	Rmt	0.027	13.50	
99	Vyara	Surat	80% of NPV	2(d)	Protection of Plantations and Forests	Stone wall Fencing	Sherula Naka	N.21'16'42.91"	E.073'35'31.49"	300	Rmt	0.027	8.10	
100	Vyara	Surat	80% of NPV	2(d)	Protection of Plantations and Forests	Stone wall Fencing	Varjakhan	N 20'53'34.1"	E 073'23'08.9"	500	Rmt	0.027	13.50	
101	Vyara	Surat	80% of NPV	2(d)	Protection of Plantations and Forests	Stone wall Fencing	Dungarada	N 20'49'26"	E 073'24'11"	300	Rmt	0.027	8.10	
102	Vyara	Surat	80% of NPV	2(d)	Protection of Plantations and Forests	Stone wall Fencing	Budhavada	N-21'18.'05.1"	E-073.'39.'02.7"	500	Rmt	0.027	13.50	
103	Vyara	Surat	80% of NPV	2(d)	Protection of Plantations and Forests	Stone wall Fencing	Karanjvel	20.59.19.7	073.26.57.5	500	Rmt	0.027	13.50	

Sr. No	Division	Circle	Type	Activity No	Permissible as per CAF	Activity details	Place	Latitude	Langitude	Quantity	Unit	Rate	Amount	Remarks
1	2	3	4	5	6	7	8	9	10	11	12	13	14	15
104	Surat	Surat	80% of NPV	2(d)	Protection of Plantations and Forests	Stone wall Fencing	Mandvi North range , village- Mandvi - Visdaliya 669	N 21,35,39	E 073,32,33,12	300	Rmt	0.027	8.10	
105	Surat	Surat	80% of NPV	2(d)	Protection of Plantations and Forests	Stone wall Fencing	Mandvi North range , village- Mandvi -Ishar 123 Pt	N 21,39,53,01	E 073,30,26,57	400	Rmt	0.027	10.80	
106	Surat	Surat	80% of NPV	2(d)	Protection of Plantations and Forests	Stone wall Fencing	Mandvi (S) range , village- Mandvi - Kalmoi	N 21 21 11.0"	E 073 13 26.4"	400	Rmt	0.027	10.80	
107	Surat	Surat	80% of NPV	2(d)	Protection of Plantations and Forests	Stone wall Fencing	Mandvi (S) range , village- Mandvi - Kalmoi	N 21 21 35.4"	E 073 13 51.1"	400	Rmt	0.027	10.80	
108	Bharuch	Surat	80% of NPV	2(d)	Protection of Plantations and Forests	Stone wall Fencing	Kakarpada	21°42"04.02"	073°24"97.8"	500	Rmt	0.027	13.50	
109	Bharuch	Surat	80% of NPV	2(d)	Protection of Plantations and Forests	Stone wall Fencing	Mungaj	21°42"71.05"	073°24"06.04"	500	Rmt	0.027	13.50	
110	Bharuch	Surat	80% of NPV	2(d)	Protection of Plantations and Forests	Stone wall Fencing	Shankoi	21°38'31.86"	073°26'13.25"	600	Rmt	0.027	16.20	
111	Bharuch	Surat	80% of NPV	2(d)	Protection of Plantations and Forests	Stone wall Fencing	Anadhara	-	-	600	Rmt	0.027	16.20	
112	Bharuch	Surat	80% of NPV	2(d)	Protection of Plantations and Forests	Stone wall Fencing	Baleshvar	-	-	500	Rmt	0.027	13.50	
113	Bharuch	Surat	80% of NPV	2(d)	Protection of Plantations and Forests	Stone wall Fencing	Sajanvav	-	-	300	Rmt	0.027	8.10	
114	Godhra	Vadodara	80% of NPV	2(d)	Protection of Plantations and Forests	Stone wall Fencing	Chanchelav			600	Rmt	0.030	18.00	
115	Godhra	Vadodara	80% of NPV	2(d)	Protection of Plantations and Forests	Stone wall Fencing	Champaner			600	Rmt	0.030	18.00	
116	Godhra	Vadodara	80% of NPV	2(d)	Protection of Plantations and Forests	Stone wall Fencing	Rajayata			600	Rmt	0.030	18.00	
117	Valsad (S)	Valsad	80% of NPV	2(d)	Protection of Plantations and Forests	Stone wall Fencing	Varoli jagal	N 20.20.9.93"	E 73.12.4.74"	200	Rmt	0.031	6.24	
118	Valsad (S)	Valsad	80% of NPV	2(d)	Protection of Plantations and Forests	Stone wall Fencing	Burvad	N 20.22.2.91"	E 73.10.5.49"	500	Rmt	0.031	15.60	

Sr. No	Division	Circle	Type	Activity No	Permissible as per CAF	Activity details	Place	Latitude	Langitude	Quantity	Unit	Rate	Amount	Remarks
1	2	3	4	5	6	7	8	9	10	11	12	13	14	15
119	Valsad (S)	Valsad	80% of NPV	2(d)	Protection of Plantations and Forests	Stone wall Fencing	Zaroli	N 20°23'76.9"	E072',89',05.9"	5000	Rmt	0.002	7.62	
120	Banaskantha	WL Gandhinagar	80% of NPV	2(d)	Protection of Plantations and Forests	Stone wall Fencing	PADALIYA NURSARI	N 24.18.91.1	E 072.46.33.3	1000	Rmt	0.027	27.00	
121	Banaskantha	WL Gandhinagar	80% of NPV	2(d)	Protection of Plantations and Forests	Stone wall Fencing	Virampur			1000	Rmt	0.027	27.00	
122	Banaskantha	WL Gandhinagar	80% of NPV	2(d)	Protection of Plantations and Forests	Stone wall Fencing	Zanzarawa	N.24.33.09.4	E.072.55.11.7	750	Rmt	0.027	20.25	
123	Banaskantha	WL Gandhinagar	80% of NPV	2(d)	Protection of Plantations and Forests	Stone wall Fencing	Bhayla	N.24.17.58.0	E.072.42.56.6	500	Rmt	0.027	13.50	
124	Banaskantha	WL Gandhinagar	80% of NPV	2(d)	Protection of Plantations and Forests	Stone wall Fencing	Avala (Borcampa)	N.24.22.18.2	E.072.30.20.7	1000	Rmt	0.027	27.00	
125	Banaskantha	WL Gandhinagar	80% of NPV	2(d)	Protection of Plantations and Forests	Stone wall Fencing	Vera	N.24.39.84.5	E.072.54.52.1	1000	Rmt	0.027	27.00	
126	Banaskantha	WL Gandhinagar	80% of NPV	2(d)	Protection of Plantations and Forests	Stone wall Fencing	Bhilachal	N-24.27.45.4	E-072.24.52.5	500	Rmt	0.027	13.50	
127	Banaskantha	WL Gandhinagar	80% of NPV	2(d)	Protection of Plantations and Forests	Stone wall Fencing	Aarakhi			300	Rmt	0.027	8.10	
128	Kutch (E)	Kutch	80% of NPV	2(d)	Protection of Plantations and Forests	Stone wall Fencing	Habay	N 23.21.860	E 069.53.311	250	Rmt	0.024	6.00	
129	Kutch (E)	Kutch	80% of NPV	2(d)	Protection of Plantations and Forests	Stone wall Fencing	Kanthkot	N 23.28.58.20	E 70.27.090	250	Rmt	0.024	6.00	
130	Kutch (E)	Kutch	80% of NPV	2(d)	Protection of Plantations and Forests	Stone wall Fencing	Bhachau	N 23.13.82.50	E 70.21.41.20	250	Rmt	0.024	6.00	
131	Kutch (E)	Kutch	80% of NPV	2(d)	Protection of Plantations and Forests	Stone wall Fencing	Bandra			500	Rmt	0.024	12.00	
132	Kutch (E)	Kutch	80% of NPV	2(d)	Protection of Plantations and Forests	Stone wall Fencing	Kalitalavadi (Chaparedi)			500	Rmt	0.024	12.00	
133	Kutch (E)	Kutch	80% of NPV	2(d)	Protection of Plantations and Forests	Stone wall Fencing	Kalitalavadi			500	Rmt	0.024	12.00	

Sr. No	Division	Circle	Type	Activity No	Permissible as per CAF	Activity details	Place	Latitude	Langitude	Quantity	Unit	Rate	Amount	Remarks
1	2	3	4	5	6	7	8	9	10	11	12	13	14	15
134	Kutch (E)	Kutch	80% of NPV	2(d)	Protection of Plantations and Forests	Stone wall Fencing	Khambhara	N 23.07.570	E 69.53.490	300	Rmt	0.025	7.50	
135	Kutch (E)	Kutch	80% of NPV	2(d)	Protection of Plantations and Forests	Stone wall Fencing	Kanthkot	N 23.28.582	E 070.27.090	500	Rmt	0.021	10.30	
136	Kutch (E)	Kutch	80% of NPV	2(d)	Protection of Plantations and Forests	Stone wall Fencing	Bhachau	N 23.13.825	E 070.21.412	50	Rmt	0.021	1.03	
137	Kutch (E)	Kutch	80% of NPV	2(d)	Protection of Plantations and Forests	Stone wall Fencing	Jatavada - 1	N 23.54.387	E 70.41.527	300	Rmt	0.024	7.20	
138	Kutch (E)	Kutch	80% of NPV	2(d)	Protection of Plantations and Forests	Stone wall Fencing	Bela	N 23.53.730	E 70.48.301	300	Rmt	0.024	7.20	
139	Kutch (E)	Kutch	80% of NPV	2(d)	Protection of Plantations and Forests	Stone wall Fencing	Movana	N 23.52.068	E 70.51.418	300	Rmt	0.024	7.20	
140	Kutch (E)	Kutch	80% of NPV	2(d)	Protection of Plantations and Forests	Stone wall Fencing	Dholavira	N 23.55.972	E 70.10.847	300	Rmt	0.024	7.20	
141	Kutch (E)	Kutch	80% of NPV	2(d)	Protection of Plantations and Forests	Stone wall Fencing	Badargadh	N 23.30.269	E 70.36.317	250	Rmt	0.025	6.13	
142	Kutch (E)	Kutch	80% of NPV	2(d)	Protection of Plantations and Forests	Stone wall Fencing	Govindpar	N 23.26.420	E 70.35.072	250	Rmt	0.025	6.13	
143	Kutch (E)	Kutch	80% of NPV	2(d)	Protection of Plantations and Forests	Stone wall Fencing	Salari Nursery	N 23.38.634	E 70.45.309	100	Rmt	0.025	2.45	
144	Kutch (E)	Kutch	80% of NPV	2(d)	Protection of Plantations and Forests	Stone wall Fencing	Nilpar Nursery	N 23.31.186	E 70.39.419	100	Rmt	0.025	2.45	

Sr. No	Division	Circle	Type	Activity No	Permissible as per CAF	Activity details	Place	Latitude	Langitude	Quantity	Unit	Rate	Amount	Remarks
1	2	3	4	5	6	7	8	9	10	11	12	13	14	15
145	Kutch (E)	Kutch	80% of NPV	2(d)	Protection of Plantations and Forests	Stone wall Fencing	Chitrod	N 23.23.40.137	E 70.40.44.017	500	Rmt	0.001	0.75	
146	Kutch (E)	Kutch	80% of NPV	2(d)	Protection of Plantations and Forests	Stone wall Fencing	Taga	N 23.27.57.9	E 71.00.33.8	500	Rmt	0.001	0.75	
147	Baria	Vadodara	80% of NPV	2(d)	Protection of Plantations and Forests	Stone wall Fencing	Keliya	22°40' 444	073°59' 118	400	Rmt	0.025	10.00	
148	Baria	Vadodara	80% of NPV	2(d)	Protection of Plantations and Forests	Stone wall Fencing	Motizari	22°77' 177	073°90' 766	600	Rmt	0.025	15.00	
149	Baria	Vadodara	80% of NPV	2(d)	Protection of Plantations and Forests	Stone wall Fencing	Bhular	22°44' 674	073°57' 433	300	Rmt	0.025	7.50	
150	Baria	Vadodara	80% of NPV	2(d)	Protection of Plantations and Forests	Stone wall Fencing	Ruvabari	22°43' 288	073°58' 179	500	Rmt	0.025	12.50	
151	Baria	Vadodara	80% of NPV	2(d)	Protection of Plantations and Forests	Stone wall Fencing	Vijagadh	22°46' 245	074°14' 713	200	Rmt	0.025	5.00	
152	Baria	Vadodara	80% of NPV	2(d)	Protection of Plantations and Forests	Stone wall Fencing	Ram dungara	22°44' 317	074°16' 838	500	Rmt	0.025	12.50	
153	Baria	Vadodara	80% of NPV	2(d)	Protection of Plantations and Forests	Stone wall Fencing	Junapani	22°53' 360	073°23' 441	200	Rmt	0.025	5.00	
154	Baria	Vadodara	80% of NPV	2(d)	Protection of Plantations and Forests	Stone wall Fencing	Dungar	23°30'530	074°03'001	200	Rmt	0.025	5.00	
155	Baria	Vadodara	80% of NPV	2(d)	Protection of Plantations and Forests	Stone wall Fencing	Jher	23°13'0626	73.9898	200	Rmt	0.025	5.00	
156	Baria	Vadodara	80% of NPV	2(d)	Protection of Plantations and Forests	Stone wall Fencing	khalata	22°36' 349	074°07' 547	200	Rmt	0.025	5.00	
157	Baria	Vadodara	80% of NPV	2(d)	Protection of Plantations and Forests	Stone wall Fencing	Ramapur	22°39' 600	074°00' 566	70	Rmt	0.025	1.75	
158	Baria	Vadodara	80% of NPV	2(d)	Protection of Plantations and Forests	Stone wall Fencing	Sarajumi	22°56' 437	074°01' 429	200	Rmt	0.025	5.00	
159	Baria	Vadodara	80% of NPV	2(d)	Protection of Plantations and Forests	Stone wall Fencing	Nanivav	22°55' 139	074°00' 150	200	Rmt	0.025	5.00	

Sr. No	Division	Circle	Type	Activity No	Permissible as per CAF	Activity details	Place	Latitude	Langitude	Quantity	Unit	Rate	Amount	Remarks
1	2	3	4	5	6	7	8	9	10	11	12	13	14	15
160	Baria	Vadodara	80% of NPV	2(d)	Protection of Plantations and Forests	Stone wall Fencing	Jamaran	22°54 641	073°97 692	200	Rmt	0.025	5.00	
161	Baria	Vadodara	80% of NPV	2(d)	Protection of Plantations and Forests	Stone wall Fencing	Ankli	22°61 006	073°90 566	200	Rmt	0.025	5.00	
162	Baria	Vadodara	80% of NPV	2(d)	Protection of Plantations and Forests	Stone wall Fencing	Parpata	22°48 353	073°58 281	200	Rmt	0.025	5.00	
163	Baria	Vadodara	80% of NPV	2(d)	Protection of Plantations and Forests	Stone wall Fencing	Andhari	22°80 978	074°00 504	100	Rmt	0.025	2.50	
164	Baria	Vadodara	80% of NPV	2(d)	Protection of Plantations and Forests	Stone wall Fencing	Vateda	22°49 280	074°00 338	500	Rmt	0.025	12.50	
165	Baria	Vadodara	80% of NPV	2(d)	Protection of Plantations and Forests	Stone wall Fencing	Pratappura	22°48 041	073°56 538	400	Rmt	0.025	10.00	
166	Baria	Vadodara	80% of NPV	2(d)	Protection of Plantations and Forests	Stone wall Fencing	Khirkhai	22°83751	074°06875	400	Rmt	0.025	10.00	
167	Baria	Vadodara	80% of NPV	2(d)	Protection of Plantations and Forests	Stone wall Fencing	Dantiya	22°58 485	074°14 518	200	Rmt	0.025	5.00	
168	Baria	Vadodara	80% of NPV	2(d)	Protection of Plantations and Forests	Stone wall Fencing	Kaligam	22°56 344	074°13 561	500	Rmt	0.025	12.50	
169	Baria	Vadodara	80% of NPV	2(d)	Protection of Plantations and Forests	Stone wall Fencing	Pisoi	22°572239	73.57542	450	Rmt	0.025	11.25	
170	Baria	Vadodara	80% of NPV	2(d)	Protection of Plantations and Forests	Stone wall Fencing	Kaliyagota	22°57810	73.582199	300	Rmt	0.025	7.50	
171	Baria	Vadodara	80% of NPV	2(d)	Protection of Plantations and Forests	Stone wall Fencing	MotaAmaliya	22°96272	73.94866	500	Rmt	0.025	12.50	
172	Mahisagar	Vadodara	80% of NPV	2(d)	Protection of Plantations and Forests	Stone wall Fencing	Moti Zanjari	N 23.12244	E 73.69448	450	Rmt	0.025	11.25	
173	Mahisagar	Vadodara	80% of NPV	2(d)	Protection of Plantations and Forests	Stone wall Fencing	Vastana Muvada	N 23.3227	E 73.3695	450	Rmt	0.025	11.25	
174	Mahisagar	Vadodara	80% of NPV	2(d)	Protection of Plantations and Forests	Stone wall Fencing	Ambaliyat	N 23.131950	E 73.774283	450	Rmt	0.025	11.25	

Sr. No	Division	Circle	Type	Activity No	Permissible as per CAF	Activity details	Place	Latitude	Langitude	Quantity	Unit	Rate	Amount	Remarks
1	2	3	4	5	6	7	8	9	10	11	12	13	14	15
175	Mahisagar	Vadodara	80% of NPV	2(d)	Protection of Plantations and Forests	Stone wall Fencing	Ghatavadiya	N 23.21144	E 73.82384	300	Rmt	0.025	7.50	
176	Mahisagar	Vadodara	80% of NPV	2(d)	Protection of Plantations and Forests	Stone wall Fencing	Jogan	N 23.38401	E 73.75741	200	Rmt	0.025	5.00	
177	Chhotaudepur	Vadodara	80% of NPV	2(d)	Protection of Plantations and Forests	Stone wall Fencing	Vadhvan	22.31136	74.01039	1000	Rmt	0.025	25.00	
178	Chhotaudepur	Vadodara	80% of NPV	2(d)	Protection of Plantations and Forests	Stone wall Fencing	Ghata	22.2829	73.5234	500	Rmt	0.025	12.50	
179	Chhotaudepur	Vadodara	80% of NPV	2(d)	Protection of Plantations and Forests	Stone wall Fencing	Rampuri	22.029	73.42019	500	Rmt	0.025	12.50	
180	Chhotaudepur	Vadodara	80% of NPV	2(d)	Protection of Plantations and Forests	Stone wall Fencing	Kothiya	22.00541	73.40101	500	Rmt	0.025	12.50	
181	Chhotaudepur	Vadodara	80% of NPV	2(d)	Protection of Plantations and Forests	Stone wall Fencing	Vajepur	22.03393	74.03853	500	Rmt	0.025	12.50	
182	Chhotaudepur	Vadodara	80% of NPV	2(d)	Protection of Plantations and Forests	Stone wall Fencing	Ambala	22.37724	74.08269	500	Rmt	0.025	12.50	
183	Chhotaudepur	Vadodara	80% of NPV	2(d)	Protection of Plantations and Forests	Stone wall Fencing	Ambadungar	22.00513	74.05769	500	Rmt	0.025	12.50	
184	Chhotaudepur	Vadodara	80% of NPV	2(d)	Protection of Plantations and Forests	Stone wall Fencing	Gondariya	22.26498	73.99976	500	Rmt	0.025	12.50	
185	Dang North	Valsad	80% of NPV	2(d)	Protection of Plantations and Forests	Fencing of Sensitive areas				5000	Rmt	0.004	20.00	
186	Dang (S)	Valsad	80% of NPV	2(d)	Protection of Plantations and Forests	Fencing of Sensitive areas				5000	Rmt	0.004	20.00	
187	Baria	Vadodara	80% of NPV	2(d)	Protection of Plantations and Forests	Barbed wire fencing	rozam	22.50.337	074.10.107	1160	Rmt	0.005	5.51	
188	Baria	Vadodara	80% of NPV	2(d)	Protection of Plantations and Forests	Barbed wire fencing	matva	22.49.532	074.10.693	1320	Rmt	0.005	6.27	
189	Baria	Vadodara	80% of NPV	2(d)	Protection of Plantations and Forests	Barbed wire fencing	Rampura	22°50'47.4	074°10'96.1	450	Rmt	0.005	2.14	



Sr. No	Division	Circle	Type	Activity No	Permissible as per CAF	Activity details	Place	Latitude	Langitude	Quantity	Unit	Rate	Amount	Remarks
1	2	3	4	5	6	7	8	9	10	11	12	13	14	15
190	Baria	Vadodara	80% of NPV	2(d)	Protection of Plantations and Forests	Barbed wire fencing	Vadapipla	22°57'32.7	73°00'37.6	750	Rmt	0.005	3.56	
191	Baria	Vadodara	80% of NPV	2(d)	Protection of Plantations and Forests	Barbed wire fencing	khandniya	22°35'43.3	073°54'04.3	900	Rmt	0.005	4.28	
192	Baria	Vadodara	80% of NPV	2(d)	Protection of Plantations and Forests	Barbed wire fencing	Fangiya	22°56'68.5	073°95'78.4	1000	Rmt	0.005	4.75	
193	Baria	Vadodara	80% of NPV	2(d)	Protection of Plantations and Forests	Barbed wire fencing	Pichhoda	22°03'51.2	073°93'76.2	3000	Rmt	0.005	14.25	
194	Baria	Vadodara	80% of NPV	2(d)	Protection of Plantations and Forests	Barbed wire fencing	Zusa	23.04139	7392125	1000	Rmt	0.005	4.75	
195	Valsad (S)	Valsad	80% of NPV	2(d)	Protection of Plantations and Forests	Barbed wire fencing	Kotalgam	N 20,27,96,4	E 73,40,36,1	1000	No.	0.004	3.95	
196	Valsad (S)	Valsad	80% of NPV	2(d)	Protection of Plantations and Forests	Barbed wire fencing	Pipalset	N 20,09,47,1	E 73,48,22,8	800	No.	0.004	3.16	
197	Valsad (S)	Valsad	80% of NPV	2(d)	Protection of Plantations and Forests	Barbed wire fencing	Pipalset	N 20,09,47,1	E 73,48,22,8	500	No.	0.004	1.98	
198	Valsad (S)	Valsad	80% of NPV	2(d)	Protection of Plantations and Forests	Barbed wire fencing	Viraxetra	N 20,17,14,3	E 73,25,13,4	500	No.	0.004	1.98	
199	Valsad (S)	Valsad	80% of NPV	2(d)	Protection of Plantations and Forests	Barbed wire fencing	Barpuda	N 20,34,85,1	E 73,40,74.2	500	No.	0.004	1.98	
200	Valsad (S)	Valsad	80% of NPV	2(d)	Protection of Plantations and Forests	Barbed wire fencing	Sildha	N20°15.155"	E073.°13.785"	700	Rmt	0.004	2.77	
201	Valsad (S)	Valsad	80% of NPV	2(d)	Protection of Plantations and Forests	Barbed wire fencing	pendrdevi	N 20.13.14.9"	E 73 11.25.3"	500	Rmt	0.004	1.98	
202	Valsad (S)	Valsad	80% of NPV	2(d)	Protection of Plantations and Forests	Barbed wire fencing	ghanaveri	N 20.13.16.3"	E 73 .05.37.1"	500	Rmt	0.004	1.98	
203	Valsad (S)	Valsad	80% of NPV	2(d)	Protection of Plantations and Forests	Barbed wire fencing	Tukvada	N 20.08.41.3"	E 73 11.89.3"	500	Rmt	0.004	1.98	
204	Valsad (S)	Valsad	80% of NPV	2(d)	Protection of Plantations and Forests	Barbed wire fencing	terichikhli	N 20.12.73.0"	E 73 .14.03.9"	500	Rmt	0.004	1.98	

Sr. No	Division	Circle	Type	Activity No	Permissible as per CAF	Activity details	Place	Latitude	Langitude	Quantity	Unit	Rate	Amount	Remarks
1	2	3	4	5	6	7	8	9	10	11	12	13	14	15
205	Valsad (S)	Valsad	80% of NPV	2(d)	Protection of Plantations and Forests	Barbed wire fencing	Ahu	N 20°11'35.8"	E072',50',00.9"	1000	Rmt	0.004	3.95	
206	Valsad (S)	Valsad	80% of NPV	2(d)	Protection of Plantations and Forests	Barbed wire fencing	Vankachh	N 20°22',38.0"	E072',60',25.9"	1000	Rmt	0.004	3.95	
207	Valsad (S)	Valsad	80% of NPV	2(d)	Protection of Plantations and Forests	Barbed wire fencing	Goima / Nurysury	N 20°24'19.5"	E073',01',47.0"	1200	Rmt	0.004	4.74	
208	Narmada	WL Vadodara	80% of NPV	2(d)	Protection of Plantations and Forests	Barbed wire fencing	Makran	N 21'30'24'	E 073'443'802'	1000	Rmt	0.004	4.00	
209	Narmada	WL Vadodara	80% of NPV	2(d)	Protection of Plantations and Forests	Barbed wire fencing	Mosit	N - 21°,58.64 9	E -073°,61.24 3	1000	Rmt	0.004	4.00	
210	Narmada	WL Vadodara	80% of NPV	2(d)	Protection of Plantations and Forests	Barbed wire fencing	Garda	N - 21°,32.63 4	E -073°,26.57 9	1000	Rmt	0.004	4.00	
211	Narmada	WL Vadodara	80% of NPV	2(d)	Protection of Plantations and Forests	Barbed wire fencing	Gagar	N-21' 44' 21.4	E-73' 27' 24.7'	1000	Rmt	0.004	4.00	
212	Narmada	WL Vadodara	80% of NPV	2(d)	Protection of Plantations and Forests	Barbed wire fencing	Handi	N-21' 45' 30.9	E-73'25' 37.6	1000	Rmt	0.004	4.00	
213	Narmada	WL Vadodara	80% of NPV	2(d)	Protection of Plantations and Forests	Barbed wire fencing	Dhochaki	N-21' 45' 48.5	E-73'24' 21.7	1000	Rmt	0.004	4.00	
214	Narmada	WL Vadodara	80% of NPV	2(d)	Protection of Plantations and Forests	Barbed wire fencing	Medagam	N-21' 47' 24.0	E-73' 23' 22.6	1000	Rmt	0.004	4.00	
215	Narmada	WL Vadodara	80% of NPV	2(d)	Protection of Plantations and Forests	Barbed wire fencing	Gulvani	N 21'89'65'0	E 073'83'26'8	1000	Rmt	0.004	4.00	
216	Narmada	WL Vadodara	80% of NPV	2(d)	Protection of Plantations and Forests	Barbed wire fencing	Gadher	N 21'52'26'4	E 073'50'14'8	1000	Rmt	0.004	4.00	
217	Vyara	Surat	80% of NPV	2(d)	Protection of Plantations and Forests	Barbed wire fencing	Jamkhadi Nursery	21-05-28.1	073-37-10.1	250	Rmt	0.004	1.00	
218	Vyara	Surat	80% of NPV	2(d)	Protection of Plantations and Forests	Barbed wire fencing	Sherula	N.21'16'24.06"	E.073'33'06.6"	1000	Rmt	0.004	4.00	
219	Vyara	Surat	80% of NPV	2(d)	Protection of Plantations and Forests	Barbed wire fencing	Katkui	20.59.22.2	073.26.32.54	1000	Rmt	0.004	4.00	

Sr. No	Division	Circle	Type	Activity No	Permissible as per CAF	Activity details	Place	Latitude	Langitude	Quantity	Unit	Rate	Amount	Remarks
1	2	3	4	5	6	7	8	9	10	11	12	13	14	15
220	Vyara	Surat	80% of NPV	2(d)	Protection of Plantations and Forests	Barbed wire fencing	Zankhari	21.00.30.0	073.30.54.2	1000	Rmt	0.004	4.00	
221	Vyara	Surat	80% of NPV	2(d)	Protection of Plantations and Forests	Barbed wire fencing	Bedvan Bhesrot	N 21'13'20"	E 073'28'46"	1000	Rmt	0.004	4.00	
222	Vyara	Surat	80% of NPV	2(d)	Protection of Plantations and Forests	Barbed wire fencing	Aamli	N 21'10'8"	E 073'27'45"	1000	Rmt	0.004	4.00	
223	Vyara	Surat	80% of NPV	2(d)	Protection of Plantations and Forests	Barbed wire fencing	Ukai	N 21'12'32"	E 073'35'14"	1000	Rmt	0.004	4.00	
224	Vyara	Surat	80% of NPV	2(d)	Protection of Plantations and Forests	Barbed wire fencing	Ravjibunda	21.12.31	073.45.16	1000	Rmt	0.004	4.00	
225	Vyara	Surat	80% of NPV	2(d)	Protection of Plantations and Forests	Barbed wire fencing	Haripur	21.12.12	073.45.37	1000	Rmt	0.004	4.00	
226	Vyara	Surat	80% of NPV	2(d)	Protection of Plantations and Forests	Barbed wire fencing	Amkuti	21.18.275	073.46.453	1000	Rmt	0.004	4.00	
227	Vyara	Surat	80% of NPV	2(d)	Protection of Plantations and Forests	Barbed wire fencing	Dhangdhar	N 20'52'479"	E 073'28'350"	1000	Rmt	0.004	4.00	
228	Vyara	Surat	80% of NPV	2(d)	Protection of Plantations and Forests	Barbed wire fencing	Umarvavdur	N 20'51'54.0"	E 073'22'31.6"	1000	Rmt	0.004	4.00	
229	Vyara	Surat	80% of NPV	2(d)	Protection of Plantations and Forests	Barbed wire fencing	Pithadara	N 20'55'038"	E 073'26'213"	1000	Rmt	0.004	4.00	
230	Surat	Surat	80% of NPV	2(d)	Protection of Plantations and Forests	Barbed wire fencing	Umarpadarange , village- Umarpada-Vakratamba	21' 26' 32.4" N	073' 27' 52.1"	3000	Rmt	0.004	12.00	
231	Surat	Surat	80% of NPV	2(d)	Protection of Plantations and Forests	Barbed wire fencing	Mandvi (S) range , village- Umarpada-Chokhvada	21°25'48.07"N	73°32'30.26"E	1500	Rmt	0.004	6.00	
232	Surat	Surat	80% of NPV	2(d)	Protection of Plantations and Forests	Barbed wire fencing	Mandvi (S) range , village- Umarpada-Chokhvada	21°25'48.07"N	73°32'30.26"E	1500	Rmt	0.004	6.00	
233	Surat	Surat	80% of NPV	2(d)	Protection of Plantations and Forests	Barbed wire fencing	Mandvi (S) range , village- Umarpada-Chokhvada	21°25'48.07"N	73°32'30.26"E	1500	Rmt	0.004	6.00	
234	Surat	Surat	80% of NPV	2(d)	Protection of Plantations and Forests	Barbed wire fencing	Mandvi (S) range , village- Umarpada-Chokhvada	21°25'48.07"N	73°32'30.26"E	1500	Rmt	0.004	6.00	

Sr. No	Division	Circle	Type	Activity No	Permissible as per CAF	Activity details	Place	Latitude	Langitude	Quantity	Unit	Rate	Amount	Remarks
1	2	3	4	5	6	7	8	9	10	11	12	13	14	15
235	Surat	Surat	80% of NPV	2(d)	Protection of Plantations and Forests	Barbed wire fencing	Mandvi (S) range , village- Mandvi -Patal	N 21 21 41.1	E 73 12 31.9	1500	Rmt	0.004	6.00	
236	Surat	Surat	80% of NPV	2(d)	Protection of Plantations and Forests	Barbed wire fencing	Mandvi (S) range , village- Mandvi - Parvat	N 21 22 58.5	E 73 14 41.8	1500	Rmt	0.004	6.00	
237	Chhotaudepur	Vadodara	80% of NPV	2(d)	Protection of Plantations and Forests	Barbed wire fencing	Ekalabara	22.20262	74.00101	1500	Rmt	0.005	7.50	
238	Chhotaudepur	Vadodara	80% of NPV	2(d)	Protection of Plantations and Forests	Barbed wire fencing	Ekalabara	22.20262	74.00101	1000	Rmt	0.005	5.00	
239	Banni Grassland	Kutch	80% of NPV	2(d)	Protection of Plantations and Forests	Protection trench	--	--	--	199000	Rmt	0.001	153.23	
240	Patan	Kutch	80% of NPV	2(d)	Protection of Plantations and Forests	Protection Trench	Antarnesh			2000	Cmt	0.002	3.06	
241	Patan	Kutch	80% of NPV	2(d)	Protection of Plantations and Forests	Protection Trench	Chhansara	23 45 24.75	71 15 51.61	2500	Rmt	0.001	1.95	
242	Patan	Kutch	80% of NPV	2(d)	Protection of Plantations and Forests	Protection Trench	Patanka	23 51 10.02	71 17 38.08	2500	Rmt	0.001	1.95	
243	Patan	Kutch	80% of NPV	2(d)	Protection of Plantations and Forests	Protection Trench	Fangali	23 54 11.86	71 17 33.48	2500	Rmt	0.001	1.95	
244	Patan	Kutch	80% of NPV	2(d)	Protection of Plantations and Forests	Protection Trench	Varnosari	23 53 92.08	71 18 25.08	1000	Rmt	0.001	0.78	
245	Patan	Kutch	80% of NPV	2(d)	Protection of Plantations and Forests	Protection Trench	Amrapur	23 61 17.5	071 41 78.97	4000	Rmt	0.001	3.12	
246	Patan	Kutch	80% of NPV	2(d)	Protection of Plantations and Forests	Protection Trench	Ved	23 63 99	071 52 88	1000	Rmt	0.001	0.78	
247	Patan	Kutch	80% of NPV	2(d)	Protection of Plantations and Forests	Protection Trench	Rupnagar	23 65 21	071 53 89	1500	Rmt	0.001	1.17	

Sr. No	Division	Circle	Type	Activity No	Permissible as per CAF	Activity details	Place	Latitude	Langitude	Quantity	Unit	Rate	Amount	Remarks
1	2	3	4	5	6	7	8	9	10	11	12	13	14	15
248	Patan	Kutch	80% of NPV	2(d)	Protection of Plantations and Forests	Protection Trench	Godhana	23 74 81.76	071 63 98.92	2000	Rmt	0.001	1.56	
249	Patan	Kutch	80% of NPV	2(d)	Protection of Plantations and Forests	Protection Trench	Dadka	23 69 51.42	071 57 09.08	2000	Rmt	0.001	1.56	
250	Patan	Kutch	80% of NPV	2(d)	Protection of Plantations and Forests	Protection Trench	Koddha	23 31 25.8	071 28 39.7	3000	Rmt	0.001	2.34	
251	Patan	Kutch	80% of NPV	2(d)	Protection of Plantations and Forests	Protection Trench	Anvarpura	23 36 25.2	071 31 07.2	2000	Rmt	0.001	1.56	
252	Vyara	Surat	80% of NPV	2(d)	Protection of Plantations and Forests	Protection Trench	Bedvan Bhesrot	N 21'13'7"	E 073'28'52"	400	Rmt	0.002	0.60	
253	Vyara	Surat	80% of NPV	2(d)	Protection of Plantations and Forests	Protection Trench	Amthava	21.01.78	073.40.28	2500	Rmt	0.002	3.75	
254	Vyara	Surat	80% of NPV	2(d)	Protection of Plantations and Forests	Protection Trench	Vadda	21-00-55.3	073-35-14.4	500	Rmt	0.002	0.75	
255	Vyara	Surat	80% of NPV	2(d)	Protection of Plantations and Forests	Protection Trench	Satkashi	N-21.22'.26"	E-073'39'.07"	2200	Rmt	0.002	3.30	
256	Vyara	Surat	80% of NPV	2(d)	Protection of Plantations and Forests	Protection Trench	Vyara To Dang Border	20.57.42.2	073.38.13.3	2400	Rmt	0.002	3.60	
257	Vyara	Surat	80% of NPV	2(d)	Protection of Plantations and Forests	Protection Trench	Kelvan	20.56.14.1	073.31.00.5	1500	Rmt	0.002	2.25	
258	Vyara	Surat	80% of NPV	2(d)	Protection of Plantations and Forests	Protection Trench	Ravjibunda	21.12.25	073.45.2	1000	Rmt	0.002	1.50	
259	Vyara	Surat	80% of NPV	2(d)	Protection of Plantations and Forests	Protection Trench	Kapadbandh	20-58-46.9	073-38-26.5	2000	Rmt	0.002	3.00	
260	Vyara	Surat	80% of NPV	2(d)	Protection of Plantations and Forests	Protection Trench	Limbi	N.21'16'42.91"	E.073'35'31.49"	1070	Rmt	0.002	1.61	
261	Vyara	Surat	80% of NPV	2(d)	Protection of Plantations and Forests	Protection Trench	Toranpani	N.21'21'226"	E.073'38'142"	1070	Rmt	0.002	1.61	
262	Vyara	Surat	80% of NPV	2(d)	Protection of Plantations and Forests	Protection Trench	Besaniya	N 20'52'53.29"	E 073'24'19.23"	2100	Rmt	0.002	3.15	

Sr. No	Division	Circle	Type	Activity No	Permissible as per CAF	Activity details	Place	Latitude	Langitude	Quantity	Unit	Rate	Amount	Remarks
1	2	3	4	5	6	7	8	9	10	11	12	13	14	15
263	Vyara	Surat	80% of NPV	2(d)	Protection of Plantations and Forests	Protection Trench	Seltipada	N-21'20'44".6"	E-073'42'20".8"	1500	Rmt	0.002	2.25	
264	Vyara	Surat	80% of NPV	2(d)	Protection of Plantations and Forests	Protection Trench	Amaniya	20.55.19.1	073.29.47.7	1500	Rmt	0.002	2.25	
265	Surat	Surat	80% of NPV	2(d)	Protection of Plantations and Forests	Protection Trench	Umarpada Range , village- Govat	21°28'22.75"N	73°28'26.88"E	2250	Rmt	0.002	3.38	
266	Surat	Surat	80% of NPV	2(d)	Protection of Plantations and Forests	Protection Trench	Umarpada Range , village- Pinpur	21°26'36.88"N	73°28'4.64"E	2200	Rmt	0.002	3.30	
267	Surat	Surat	80% of NPV	2(d)	Protection of Plantations and Forests	Protection Trench	Umarpada Range , village- Pinpur	21°25'49.29"N	73°28'53.65"E	450	Rmt	0.002	0.68	
268	Surat	Surat	80% of NPV	2(d)	Protection of Plantations and Forests	Protection Trench	Umarpada Range , village- Pinpur	21°25'54.78"N	73°29'8.01"E	1500	Rmt	0.002	2.25	
269	Surat	Surat	80% of NPV	2(d)	Protection of Plantations and Forests	Protection Trench	Umarpada Range , village- Katnvadi	21°26'10.90"N	73°31'31.30"E	2000	Rmt	0.002	3.00	
270	Surat	Surat	80% of NPV	2(d)	Protection of Plantations and Forests	Protection Trench	Umarpada Range , village- Umargot	21°26'55.85"N	73°31'36.63"E	2000	Rmt	0.002	3.00	
271	Surat	Surat	80% of NPV	2(d)	Protection of Plantations and Forests	Protection Trench	Umarpada Range , village- Andhalikui	21°27'49.73"N	73°33'3.51"E	2000	Rmt	0.002	3.00	
272	Surat	Surat	80% of NPV	2(d)	Protection of Plantations and Forests	Protection Trench	Umarpada Range , village- Chandharapada	21°27'59.28"N	73°29'2.52"E	2000	Rmt	0.002	3.00	
273	Surat	Surat	80% of NPV	2(d)	Protection of Plantations and Forests	Protection Trench	Umarpada Range , village- Kevdi	21°28'58.05"N	73°26'36.00"E	3000	Rmt	0.002	4.50	
274	Surat	Surat	80% of NPV	2(d)	Protection of Plantations and Forests	Protection Trench	Mandvi (S) Range , village- Titoy	N 21 20 10.8	E 073 14 48.4	2000	Rmt	0.002	3.00	
275	Surat	Surat	80% of NPV	2(d)	Protection of Plantations and Forests	Protection Trench	Mandvi (S) Range , village- Kalibel	N 21 19 44.3	E 073 16 10.	2000	Rmt	0.002	3.00	
276	Surat	Surat	80% of NPV	2(d)	Protection of Plantations and Forests	Protection Trench	Mandvi (S) Range , village- Parvat	N 21 22 11	E 073 14 57	1400	Rmt	0.002	2.10	
277	Surat	Surat	80% of NPV	2(d)	Protection of Plantations and Forests	Protection Trench	Mandvi (S) Range , village- Khodamba	N 21 20 38	E 073 15 43	2000	Rmt	0.002	3.00	

Sr. No	Division	Circle	Type	Activity No	Permissible as per CAF	Activity details	Place	Latitude	Langitude	Quantity	Unit	Rate	Amount	Remarks
1	2	3	4	5	6	7	8	9	10	11	12	13	14	15
278	Surat	Surat	80% of NPV	2(d)	Protection of Plantations and Forests	Protection Trench	Mandvi (S) Range , village- Ladkuva	N 21 22 21	E 073 16 4.9	1500	Rmt	0.002	2.25	
279	Surat	Surat	80% of NPV	2(d)	Protection of Plantations and Forests	Protection Trench	Mandvi (S) Range , village- Raghipura	N 21 22 18	E 073 16 23	1000	Rmt	0.002	1.50	
280	Surat	Surat	80% of NPV	2(d)	Protection of Plantations and Forests	Protection Trench	Mandvi (S) Range , village- Raghipura	N 21 20 56	E 073 29 54	1900	Rmt	0.002	2.85	
281	Surat	Surat	80% of NPV	2(d)	Protection of Plantations and Forests	Protection Trench	Mandvi (S) Range , village- Jetpur Cam.No. 700, 707	N 21'19'45	E 073'25'17	2000	Rmt	0.002	3.00	
282	Surat	Surat	80% of NPV	2(d)	Protection of Plantations and Forests	Protection Trench	Mandvi (S) Range , village- Khodanba Cam. No. 647	N 21'22'43.0	E 073'15'08.8	2000	Rmt	0.002	3.00	
283	Surat	Surat	80% of NPV	2(d)	Protection of Plantations and Forests	Protection Trench	Mandvi (S) Range , village- Parvat Cam.No. 646	N 21'22'18.7	E 073'14'52.7	3000	Rmt	0.002	4.50	
284	Surat	Surat	80% of NPV	2(d)	Protection of Plantations and Forests	Protection Trench	Mandvi (S) Range , village- KaliBel Cam.No.67	N 21'20'10.8	E 073'14'48.4	2000	Rmt	0.002	3.00	
285	Surat	Surat	80% of NPV	2(d)	Protection of Plantations and Forests	Protection Trench	Mandvi (S) Range , village- KaliBel Cam.No. 672	N 21'19'44.3	E 073'16'10.0	2500	Rmt	0.002	3.75	
286	Surat	Surat	80% of NPV	2(d)	Protection of Plantations and Forests	Protection Trench	Mandvi (S) Range , village- Patal Cam.No. 645	N 21'21'11.0	E 073'13'26.8	2500	Rmt	0.002	3.75	
287	Kutch (E)	Kutch	80% of NPV	2(d)	Protection of Plantations and Forests	Protection Trench	Javaharnagar	N 23.23.59.6	E 70.01.50.3	700	Rmt	0.003	1.86	
288	Kutch (E)	Kutch	80% of NPV	2(d)	Protection of Plantations and Forests	Protection Trench	Chaparedi			700	Rmt	0.003	1.86	
289	Kutch (W)	Kutch	80% of NPV	2(d)	Protection of Plantations and Forests	Protection Trench	Poladiya	23 2 933	69 12 619	1000	Rmt	0.005	5.16	
290	Kutch (W)	Kutch	80% of NPV	2(d)	Protection of Plantations and Forests	Protection Trench	Jarjok	23 06 904	069 13 567	1500	Rmt	0.005	7.74	

Sr. No	Division	Circle	Type	Activity No	Permissible as per CAF	Activity details	Place	Latitude	Langitude	Quantity	Unit	Rate	Amount	Remarks
1	2	3	4	5	6	7	8	9	10	11	12	13	14	15
291	Kutch (W)	Kutch	80% of NPV	2(d)	Protection of Plantations and Forests	Protection Trench	Bibar	23 24 788	069 26 822	2000	Rmt	0.005	10.32	
292	Kutch (W)	Kutch	80% of NPV	2(d)	Protection of Plantations and Forests	Protection Trench	Jarjok	23 7 8 29	69 12 644	2000	Rmt	0.003	5.16	
293	Kutch (W)	Kutch	80% of NPV	2(d)	Protection of Plantations and Forests	Protection Trench	Kathada	22 50 104	69 16 215	3000	Rmt	0.003	7.74	
294	Kutch (W)	Kutch	80% of NPV	2(d)	Protection of Plantations and Forests	Protection Trench	Khadak	23 33 59 9	068 48 45 6	1500	Rmt	0.003	3.87	
295	Kutch (W)	Kutch	80% of NPV	2(d)	Protection of Plantations and Forests	Protection Trench	Vandh	23 1 562	69 22 818	3000	Rmt	0.003	7.74	
296	Kutch (W)	Kutch	80% of NPV	2(d)	Protection of Plantations and Forests	Protection Trench	Baranda	23 32 48 4	068 42 09 8	1000	Rmt	0.003	2.58	
297	Kutch (W)	Kutch	80% of NPV	2(d)	Protection of Plantations and Forests	Protection Trench	Baranda	23 34 10 4	068 41 17 7	1000	Rmt	0.003	2.58	
298	Dang North	Valsad	80% of NPV	2(d)	Protection of Plantations and Forests	Protection Trench				5000	Rmt	0.002	7.70	
<b>Total</b>										<b>461173</b>			<b>2498.16</b>	



**Annual Plan of Operations 2020-21 under CAMPA - 80% OF NPV Work,  
Protection of Plantations and forests (Forest Protection Kit)**

**Statement-2(d)(iii)**

(Rs. In Lacs)

Sr.No	Division	Circle	Type	Activity No	Permissible as per CAF	Activity details	Place	Latitude	Langitude	Quantity	Unit	Rate	Amount	Remarks
1	2	3	4	5	6	7	8	9	10	11	12	13	14	15
1	Kutch (W)	Kutch	80% of NPV	2(d)	protection of plantations and forests	Forest Protection Kit				12	No.	0.045	0.54	
2	Bhavnagar	Junagadh	80% of NPV	2(d)	protection of plantations and forests	Forest Protection upgradation (Wireless Set)	Bhavnagar / Bhavnagar / Bhavnagar	21.759	72.143	1	No.	0.750	0.75	
3	Bhavnagar	Junagadh	80% of NPV	2(d)	protection of plantations and forests	Forest Protection upgradation (Wireless Set)	Bhavnagar / Bhandariya / Paval	21.5863	72.095	1	No.	0.750	0.75	
4	Bhavnagar	Junagadh	80% of NPV	2(d)	protection of plantations and forests	Forest Protection upgradation (Wireless Set)	Mahuva / Talaja / Kundhada	21.4323	71.8853	1	No.	0.750	0.75	
5	Bhavnagar	Junagadh	80% of NPV	2(d)	protection of plantations and forests	Forest Protection upgradation (Wireless Set)	Palitana / Rajshthali / Rajshthali	21.4323	71.8942	1	No.	0.750	0.75	
6	Bhavnagar	Junagadh	80% of NPV	2(d)	protection of plantations and forests	Forest Protection upgradation (Wireless Set)	Vallbhipur / Vallbhipur / Vallbhipur	21.9011	71.8781	1	No.	0.750	0.75	
7	Vyara	Surat	80% of NPV	2(d)	protection of plantations and forests	Patrolling Kit	Kherwada	-	-	40	No.	0.050	2.00	
8	Vyara	Surat	80% of NPV	2(d)	protection of plantations and forests	Patrolling Kit	Malangdev	-	-	4	No.	0.050	0.20	
9	Vyara	Surat	80% of NPV	2(d)	protection of plantations and forests	Dron Camera				4	No.	0.700	2.80	
10	Surat	Surat	80% of NPV	2(d)	protection of plantations and forests	Dron Camera				4	No.	0.700	2.80	
11	Jamnagar	Junagadh	80% of NPV	2(d)	protection of plantations and forests	Patrolling Kit	ALL RANGES / ALL ROUND / jamnagar	22.4749	70.077	61	No.	0.089	5.40	
12	Valsad (S)	Valsad	80% of NPV	2(d)	protection of plantations and forests	Patrolling Kit	Nanapondha			14	No.	0.010	0.14	
13	Valsad (S)	Valsad	80% of NPV	2(d)	protection of plantations and forests	Patrolling Kit	Nanapondha			16	No.	0.002	0.03	
14	Valsad (S)	Valsad	80% of NPV	2(d)	protection of plantations and forests	Patrolling Kit	Lavkar			6	No.	0.010	0.06	
15	Valsad (S)	Valsad	80% of NPV	2(d)	protection of plantations and forests	Patrolling Kit	Lavkar			12	No.	0.002	0.02	
16	Valsad (S)	Valsad	80% of NPV	2(d)	protection of plantations and forests	Patrolling Kit	fatepur			15	No.	0.010	0.15	

Sr.No	Division	Circle	Type	Activity No	Permissible as per CAF	Activity details	Place	Latitude	Langitude	Quantity	Unit	Rate	Amount	Remarks
1	2	3	4	5	6	7	8	9	10	11	12	13	14	15
17	Valsad (S)	Valsad	80% of NPV	2(d)	protection of plantations and forests	Patrolling Kit	Sanjan Range			12	No.	0.010	0.12	
18	Valsad (S)	Valsad	80% of NPV	2(d)	protection of plantations and forests	Patrolling Kit	Sanjan Range			6	No.	0.010	0.06	
19	Valsad (S)	Valsad	80% of NPV	2(d)	protection of plantations and forests	Patrolling Kit	Sanjan Range			10	No.	0.002	0.02	
20	Valsad (S)	Valsad	80% of NPV	2(d)	protection of plantations and forests	Dron Camera				2	No.	0.700	1.40	
21	Valsad (N)	Valsad	80% of NPV	2(d)	protection of plantations and forests	Dron Camera				2	No.	0.700	1.40	
22	SF Amreli	SF Rajkot	80% of NPV	2(d)	protection of plantations and forests	Dron Camera				1	No.	0.700	0.70	
23	Aravalli	Gandhinagar	80% of NPV	2(d)	protection of plantations and forests	Patrolling Kit	modasa			4	No.	0.100	0.40	
24	Aravalli	Gandhinagar	80% of NPV	2(d)	protection of plantations and forests	Patrolling Kit	malpur			4	No.	0.100	0.40	
25	Aravalli	Gandhinagar	80% of NPV	2(d)	protection of plantations and forests	Patrolling Kit	meghraj			4	No.	0.100	0.40	
26	Aravalli	Gandhinagar	80% of NPV	2(d)	protection of plantations and forests	Patrolling Kit	shamlaji			4	No.	0.100	0.40	
27	Aravalli	Gandhinagar	80% of NPV	2(d)	protection of plantations and forests	Patrolling Kit	bhiloda			4	No.	0.100	0.40	
28	Dang (S)	Valsad	80% of NPV	2(d)	protection of plantations and forests	Dron Camera				4	No.	0.700	2.80	
29	Dang (N)	Valsad	80% of NPV	2(d)	protection of plantations and forests	Dron Camera				4	No.	0.700	2.80	
30	Narmda	W1 Vadodar	80% of NPV	2(d)	protection of plantations and forests	Dron Camera				6	No.	0.700	4.20	
31	Kevadiya	Vadodara	80% of NPV	2(d)	protection of plantations and forests	Dron Camera				2	No.	0.700	1.40	
32	Bariya	Vadodara	80% of NPV	2(d)	protection of plantations and forests	Dron Camera				2	No.	0.700	1.40	
33	W1 Vadodara	W1 Vadodar	80% of NPV	2(d)	protection of plantations and forests	Dron Camera				2	No.	0.700	1.40	
34	Godhara	Vadodara	80% of NPV	2(d)	protection of plantations and forests	Dron Camera				1	No.	0.700	0.70	
35	Mahisagar	Vadodara	80% of NPV	2(d)	protection of plantations and forests	Dron Camera				1	No.	0.700	0.70	
36	Sabarkantha	Gandhinagar	80% of NPV	2(d)	protection of plantations and forests	Dron Camera				1	No.	0.700	0.70	
37	Banaskantha	WL Gandhinagar	80% of NPV	2(d)	protection of plantations and forests	Dron Camera				2	No.	0.700	1.40	

Sr.No	Division	Circle	Type	Activity No	Permissible as per CAF	Activity details	Place	Latitude	Langitude	Quantity	Unit	Rate	Amount	Remarks
1	2	3	4	5	6	7	8	9	10	11	12	13	14	15
38	GIR (E)	W1 Junagadh	80% of NPV	2(d)	protection of plantations and forests	Dron Camera				3	No.	0.700	2.10	
39	GIR (W)	W1 Junagadh	80% of NPV	2(d)	protection of plantations and forests	Dron Camera				3	No.	0.700	2.10	
40	Shetrunji	W1 Junagadh	80% of NPV	2(d)	protection of plantations and forests	Dron Camera				1	No.	0.700	0.70	
41	Dhrangadhra	WL Gandhinagar	80% of NPV	2(d)	protection of plantations and forests	Dron Camera				2	No.	0.700	1.40	
42	Nal Sarovar	WL Gandhinagar	80% of NPV	2(d)	protection of plantations and forests	Dron Camera				2	No.	0.700	1.40	
43	Kutch (E)	Kutch	80% of NPV	2(d)	protection of plantations and forests	Dron Camera				1	No.	0.700	0.70	
					<b>Total</b>					<b>283.00</b>			<b>49.49</b>	

**Annual Plan of Operations 2020-21 under CAMPA - 80% OF NPV Work**  
**Protection of Plantations and Forests (Protection chowkies)**  
**Statement-2(d)(iv)**

(Rs. In Lacs)

Sr. No	Division	Circle	Type	Activity No	Permissible as per CAF	Activity details	Place	Latitude	Langitude	Quantity	Unit	Rate	Amount	Remarks
1	2	3	4	5	6	7	8	9	10	11	12	13	14	15
1	Sabarkantha	Gandhinagar	80% of NPV	2(d)	Protection of Plantations and Forests	Protection chowkies	Zer	23 54 32	073 14 22	1	No	10	10.00	
2	Sabarkantha	Gandhinagar	80% of NPV	2(d)	Protection of Plantations and Forests	Protection chowkies	Bhankhara	23 55 31	073 13 13	1	No	10	10.00	
3	Arvalli	Gandhinagar	80% of NPV	2(d)	Protection of Plantations and Forests	Protection chowkies				2	No	10	20.00	
4	Mahisagar	Vadodara	80% of NPV	2(d)	Protection of Plantations and Forests	Protection chowkies				2	No	10	20.00	
5	Baria	Vadodara	80% of NPV	2(d)	Protection of Plantations and Forests	Protection chowkies				2	No	10	20.00	
6	Godhara	Vadodara	80% of NPV	2(d)	Protection of Plantations and Forests	Protection chowkies				1	No	10	10.00	
7	Chotaudepur	Vadodara	80% of NPV	2(d)	Protection of Plantations and Forests	Protection chowkies				2	No	10	20.00	
8	Narmda	WI Vadodara	80% of NPV	2(d)	Protection of Plantations and Forests	Protection chowkies				3	No	10	30.00	
9	Surat	Surat	80% of NPV	2(d)	Protection of Plantations and Forests	Protection chowkies				2	No	10	20.00	
10	Vayara	Surat	80% of NPV	2(d)	Protection of Plantations and Forests	Protection chowkies				3	No	10	30.00	
11	Valsad (N)	Valsad	80% of NPV	2(d)	Protection of Plantations and Forests	Protection chowkies				3	No	10	30.00	
12	Dang (N)	Valsad	80% of NPV	2(d)	Protection of Plantations and Forests	Protection chowkies				3	No	10	30.00	
13	Valsad (S)	Valsad	80% of NPV	2(d)	Protection of Plantations and Forests	Protection chowkies				2	No	10	20.00	
14	Dang (S)	Valsad	80% of NPV	2(d)	Protection of Plantations and Forests	Protection chowkies				3	No	10	30.00	
		<b>Total</b>								<b>30</b>			<b>300.00</b>	

**Annual Plan of Operations 2020-21 under CAMPA - 80% OF NPV Work  
Forest fire prevention and control operations  
Statement-2(e)**

**(Rs. In Lacs)**

Sr.No	Division	Circle	Type	Activity No	Permissible as per CAF	Activity details	Place	Latitude	Langitude	Qty	Unit	Rate	Amount	Remarks
1	2	3	4	5	6	7	8	9	10	11	12	13	14	15
1	Surendranagar	Junagadh	80% NPV	2(f)	Forest fire prevention and control operations	Construction of Fire Watch Tower	Thangadh / Thangadh / MANDAV	22.5296	71.1658	1	No	4.000	4.00	
2	Aravalli	Gandhinagar	80% NPV	2(f)	Forest fire prevention and control operations	constrution of watch tower	dadhaliya	N 23 32 192	E 073 21 790	1	No	7.500	7.50	
3	Vyara	Surat	80% of NPV	2(f)	Protection of Plantations and Forests	Advance Fire Kit	All Ranges			15	No	0.500	7.50	
4	Surat	Surat	80% of NPV	2(f)	Protection of Plantations and Forests	Advance Fire Kit	All Ranges			10	No	0.500	5.00	
5	Dang (N)	Valsad	80% of NPV	2(f)	Protection of Plantations and Forests	Advance Fire Kit	All Ranges			15	No	0.500	7.50	
6	Dang (S)	Valsad	80% of NPV	2(f)	Protection of Plantations and Forests	Advance Fire Kit	All Ranges			10	No	0.500	5.00	
7	Valsad (N)	Valsad	80% of NPV	2(f)	Protection of Plantations and Forests	Advance Fire Kit	All Ranges			10	No	0.500	5.00	
8	Valsad (S)	Valsad	80% of NPV	2(f)	Protection of Plantations and Forests	Advance Fire Kit	All Ranges			10	No	0.500	5.00	
9	Narmada	WL Vadodara	80% of NPV	2(f)	Protection of Plantations and Forests	Advance Fire Kit	All Ranges			10	No	0.500	5.00	
10	Kevadia	Vadodara	80% of NPV	2(f)	Protection of Plantations and Forests	Advance Fire Kit	All Ranges			10	No	0.500	5.00	
11	Chhotaudepur	Vadodara	80% of NPV	2(f)	Protection of Plantations and Forests	Advance Fire Kit	All Ranges			10	No	0.500	5.00	
12	WL Vadodara	WL Vadodara	80% of NPV	2(f)	Protection of Plantations and Forests	Advance Fire Kit	All Ranges			10	No	0.500	5.00	
13	Baria	Vadodara	80% of NPV	2(f)	Protection of Plantations and Forests	Advance Fire Kit	All Ranges			10	No	0.500	5.00	
14	Sabarkantha	Gandhinagar	80% of NPV	2(f)	Protection of Plantations and Forests	Advance Fire Kit	All Ranges			10	No	0.500	5.00	
15	Banaskantha	WL Gandhinagar	80% of NPV	2(f)	Protection of Plantations and Forests	Advance Fire Kit	All Ranges			10	No	0.500	5.00	
16	GIR ( E )	WL Junagadh	80% of NPV	2(f)	Protection of Plantations and Forests	Advance Fire Kit	All Ranges			10	No	0.500	5.00	
17	GIR ( W)	WL Junagadh	80% of NPV	2(f)	Protection of Plantations and Forests	Advance Fire Kit	All Ranges			10	No	0.500	5.00	
18	Sasan	WL Junagadh	80% of NPV	2(f)	Protection of Plantations and Forests	Advance Fire Kit	All Ranges			10	No	0.500	5.00	
19	Mahisagar	Vadodara	80% of NPV	2(f)	Protection of Plantations and Forests	Advance Fire Kit	All Ranges			10	No	0.500	5.00	
20	Godhra	Vadodara	80% of NPV	2(f)	Protection of Plantations and Forests	Advance Fire Kit	All Ranges			10	No	0.500	5.00	
21	Bhavnagar	Junagadh	80% of NPV	2(f)	Protection of Plantations and Forests	Advance Fire Kit	All Ranges			10	No	0.500	5.00	
22	Junagadh	Junagadh	80% of NPV	2(f)	Protection of Plantations and Forests	Advance Fire Kit	All Ranges			10	No	0.500	5.00	
	<b>Total</b>												<b>116.50</b>	

**Annual Plan of Operations 2020-21 under CAMPA - 80% OF NPV Works  
Soil and Moisture Conservation works in the Forest (Check Dam)  
Statement-2(f)(i)**

														(Rs In Lacs)
Sr.No	Division	Circle	Type	Activity No	Permissible as per CAF	Activity details	Place	Latitude	Langitude	Qty	Unit	Rate	Amount	Remarks
1	2	3	4	5	6	7	8	9	10	11	12	13	14	15
1	Kutch (E)	Kutch	80% of NPV	2(g)	Soil and Moisture Conservation works in the Forest	Check Dam	Bhuj (N)	N-23.21.601	E-069.51.01.6	2	No	5.00	10.00	
2	Kutch (E)	Kutch	80% of NPV	2(g)	Soil and Moisture Conservation works in the Forest	Check Dam	Bhuj (N)	N-23.21.87.80	E-69.51.14.10	2	No	5.00	10.00	
3	Kutch (E)	Kutch	80% of NPV	2(g)	Soil and Moisture Conservation works in the Forest	Check Dam	Bhuj (N)	N-23.21.47.50	E-69.47.86.40	2	No	2.50	5.00	
4	Kutch (E)	Kutch	80% of NPV	2(g)	Soil and Moisture Conservation works in the Forest	Check Dam	Bhuj (N)	N-23.21.59.20	E-69.47.96.90	2	No	2.50	5.00	
5	Kutch (E)	Kutch	80% of NPV	2(g)	Soil and Moisture Conservation works in the Forest	Check Dam	Rapar (N)	N-23.54.406	E-70.42.293	1	No	5.00	5.00	
6	Kutch (E)	Kutch	80% of NPV	2(g)	Soil and Moisture Conservation works in the Forest	Check Dam	Rapar (N)	N-23.54.038	E-70.47.823	1	No	6.00	6.00	
7	Kutch (E)	Kutch	80% of NPV	2(g)	Soil and Moisture Conservation works in the Forest	Check Dam	Rapar (N)	N-23.53.960	E-70.47.925	1	No	7.00	7.00	
8	Kutch (E)	Kutch	80% of NPV	2(g)	Soil and Moisture Conservation works in the Forest	Check Dam	Rapar (N)	N-23.51.800	E-70.51.979	1	No	8.00	8.00	
9	Kutch (E)	Kutch	80% of NPV	2(g)	Soil and Moisture Conservation works in the Forest	Check Dam	Bhachau	N23.39.619	E070.53.720	1	No	4.00	4.00	
10	Kutch (E)	Kutch	80% of NPV	2(g)	Soil and Moisture Conservation works in the Forest	Check Dam	Bhachau	N23.21.508	E070.37.873	1	No	4.00	4.00	
11	Kutch (E)	Kutch	80% of NPV	2(g)	Soil and Moisture Conservation works in the Forest	Check Dam	Bhuj (S)	23.10.55.9	69.45.24.3	1	No	2.28	2.28	
12	Kutch (E)	Kutch	80% of NPV	2(g)	Soil and Moisture Conservation works in the Forest	Check Dam	Mundra	N 22.98.56.26	E 69.66.02.65	1	No	5.00	5.00	
13	Kutch (E)	Kutch	80% of NPV	2(g)	Soil and Moisture Conservation works in the Forest	Check Dam	Mundra	N 22.50.40	E 69.40.30	1	No	5.00	5.00	
14	Kutch (W)	Kutch	80% of NPV	2(g)	Soil and Moisture Conservation works in the Forest	Check Dam	Bhuj (N)	23 31 35 75	69 66 19 34	1	No	5.00	5.00	
15	Kutch (W)	Kutch	80% of NPV	2(g)	Soil and Moisture Conservation works in the Forest	Check Dam	Bhuj (N)	23 30 50 67	69 65 35 87	1	No	5.00	5.00	
16	Kutch (W)	Kutch	80% of NPV	2(g)	Soil and Moisture Conservation works in the Forest	Check Dam	Poladiya	23 04 21 356	69 15 22 576	1	No	5.00	5.00	
17	Kutch (W)	Kutch	80% of NPV	2(g)	Soil and Moisture Conservation works in the Forest	Check Dam	Sherdi	23 00 862	69 21 064	1	No	5.00	5.00	
18	Kutch (W)	Kutch	80% of NPV	2(g)	Soil and Moisture Conservation works in the Forest	Check Dam	Bana	23 43 09 3	68 58 57 7	1	No	5.00	5.00	
19	Kutch (W)	Kutch	80% of NPV	2(g)	Soil and Moisture Conservation works in the Forest	Check Dam	Hamankudi	23 36 04 2	68 32 52 3	1	No	5.00	5.00	
20	Kutch (W)	Kutch	80% of NPV	2(g)	Soil and Moisture Conservation works in the Forest	Check Dam	Bana	23 43 55 8	68 58 12 9	1	No	5.00	5.00	

Sr.No	Division	Circle	Type	Activity No	Permissible as per CAF	Activity details	Place	Latitude	Langitude	Qty	Unit	Rate	Amount	Remarks
1	2	3	4	5	6	7	8	9	10	11	12	13	14	15
21	Kutch (W)	Kutch	80% of NPV	2(g)	Soil and Moisture Conservation works in the Forest	Check Dam	Roha	23 12 937	069 15 705	1	No	5.00	5.00	
22	Kutch (W)	Kutch	80% of NPV	2(g)	Soil and Moisture Conservation works in the Forest	Check Dam	Roha	23 12 920	69 15 808	1	No	5.00	5.00	
23	Kutch (W)	Kutch	80% of NPV	2(g)	Soil and Moisture Conservation works in the Forest	Check Dam	Jarjok	23 07 688	69 13 475	1	No	5.00	5.00	
24	Kutch (W)	Kutch	80% of NPV	2(g)	Soil and Moisture Conservation works in the Forest	Check Dam	Dhufi Nani	23 15 39 08	68 59 48 98	1	No	5.00	5.00	
25	Kutch (W)	Kutch	80% of NPV	2(g)	Soil and Moisture Conservation works in the Forest	Check Dam	Dhufi Nani	23 14 21 74	69 0 19 27	1	No	5.00	5.00	
26	Kutch (W)	Kutch	80% of NPV	2(g)	Soil and Moisture Conservation works in the Forest	Check Dam	Sudhro Moti	23 13 57 70	23 14 00 30	1	No	5.00	5.00	
27	Kutch (W)	Kutch	80% of NPV	2(g)	Soil and Moisture Conservation works in the Forest	Check Dam	Rajada	23 36 036	069 03 977	1	No	5.00	5.00	
28	Kutch (W)	Kutch	80% of NPV	2(g)	Soil and Moisture Conservation works in the Forest	Check Dam	chamaro	23 35 20 3	068 42 22 0	1	No	5.00	5.00	
29	Kutch (W)	Kutch	80% of NPV	2(g)	Soil and Moisture Conservation works in the Forest	Check Dam	Ratipar	23 30 56	68 33 26	1	No	5.00	5.00	
30	Kutch (W)	Kutch	80% of NPV	2(g)	Soil and Moisture Conservation works in the Forest	Check Dam	Guhar moti	23 37 59 9	68 32 54 1	1	No	5.00	5.00	
31	Kutch (W)	Kutch	80% of NPV	2(g)	Soil and Moisture Conservation works in the Forest	Check Dam	Mandvi	22 56 40	69 25 50	1	No	20.00	20.00	
32	Patan	Kutch	80% of NPV	2(g)	Soil and Moisture Conservation works in the Forest	Check Dam	Gokhantar	23 44 04.9	071 20 41.9	1	No	25.00	25.00	
33	Patan	Kutch	80% of NPV	2(g)	Soil and Moisture Conservation works in the Forest	Check Dam	Chhansara	23 54 01.08	71 18 21.02	1	No	25.00	25.00	
34	Patan	Kutch	80% of NPV	2(g)	Soil and Moisture Conservation works in the Forest	Check Dam	Jamavada	23 53 66.02	71 19 10.06	1	No	25.00	25.00	
35	Vyara	Surat	80% of NPV	2(g)	Soil and Moisture Conservation works in the Forest	Check Dam	Limbi	N.21'21'02.7"	E.073'35'19.0"	1	No	25.00	25.00	
36	Vyara	Surat	80% of NPV	2(g)	Soil and Moisture Conservation works in the Forest	Check Dam	Vadirupgadh	20.58.39.1	073.35.40.1	1	No	25.00	25.00	
37	Vyara	Surat	80% of NPV	2(g)	Soil and Moisture Conservation works in the Forest	Check Dam	Chimer	N-21'02'296	E-073'43'448	1	No	25.00	25.00	
38	Vyara	Surat	80% of NPV	2(g)	Soil and Moisture Conservation works in the Forest	Check Dam	Satkashi	N-21'22'26"	E-073'39'07"	1	No	5.00	5.00	
39	Vyara	Surat	80% of NPV	2(g)	Soil and Moisture Conservation works in the Forest	Check Dam	Katkui	20.59.25.8	073.26.12.54	1	No	5.00	5.00	
40	Vyara	Surat	80% of NPV	2(g)	Soil and Moisture Conservation works in the Forest	Check Dam	Karanjvel	20.59.18.9	073.26.51.5	1	No	5.00	5.00	
41	Vyara	Surat	80% of NPV	2(g)	Soil and Moisture Conservation works in the Forest	Check Dam	Dhanturi	20.58.55.0	073.24.09.2	1	No	5.00	5.00	
42	Vyara	Surat	80% of NPV	2(g)	Soil and Moisture Conservation works in the Forest	Check Dam	Dhamandevi	20.58.52.6	073.24.29.3	1	No	5.00	5.00	

Sr.No	Division	Circle	Type	Activity No	Permissible as per CAF	Activity details	Place	Latitude	Langitude	Qty	Unit	Rate	Amount	Remarks
1	2	3	4	5	6	7	8	9	10	11	12	13	14	15
43	Vyara	Surat	80% of NPV	2(g)	Soil and Moisture Conservation works in the Forest	Check Dam	Amaniya	20.56.46.1	073.28.13.5	1	No	5.00	5.00	
44	Surat	Surat	80% of NPV	2(g)	Soil and Moisture Conservation works in the Forest	Check Dam	Umarpada Range , village- Chorvan	21' 43' 75.96	73' 46' 02.03	1	No	15.00	15.00	
45	Surat	Surat	80% of NPV	2(g)	Soil and Moisture Conservation works in the Forest	Check Dam	Umarpada Range , village- Pinpur	21' 42' 66.77	73' 48' 42.91	1	No	15.00	15.00	
46	Surat	Surat	80% of NPV	2(g)	Soil and Moisture Conservation works in the Forest	Check Dam	Umarpada Range , village- Umarpada	21' 27' 51.00	73' 29' 46.05	1	No	15.00	15.00	
47	Surat	Surat	80% of NPV	2(g)	Soil and Moisture Conservation works in the Forest	Check Dam	Umarpada Range , village- Umarpada	21' 27' 55.07	73' 29' 51'79	1	No	15.00	15.00	
48	Surat	Surat	80% of NPV	2(g)	Soil and Moisture Conservation works in the Forest	Check Dam	Mandvi (N) Range , village- Visdaliya 142 Pt	N 21,36,29,44	E 73,31,88,52	1	No	15.00	15.00	
49	Surat	Surat	80% of NPV	2(g)	Soil and Moisture Conservation works in the Forest	Check Dam	Mandvi (N) Range , village- Ishar 123 Pt	N 21,39,53,01	E073,30,26,57	1	No	15.00	15.00	
50	Surat	Surat	80% of NPV	2(g)	Soil and Moisture Conservation works in the Forest	Check Dam	Mandvi (S) Range , village- Patal	N 21 21 41.1	E 73 12 31.9	1	No	7.00	7.00	
51	Surat	Surat	80% of NPV	2(g)	Soil and Moisture Conservation works in the Forest	Check Dam	Mandvi (S) Range , village- Jhari Dadvada	N 21 19 5.2	E 73 22 41.9	1	No	7.00	7.00	
52	Surat	Surat	80% of NPV	2(g)	Soil and Moisture Conservation works in the Forest	Check Dam	Mandvi (S) Range , village- Titoy	N 21 20 12.8	E 073 14 55.3	1	No	8.00	8.00	
53	Surat	Surat	80% of NPV	2(g)	Soil and Moisture Conservation works in the Forest	Check Dam	Mandvi (S) Range , village- Titoy	N 21 20 13.1	E 073 14 58.9	1	No	8.00	8.00	
54	Surat	Surat	80% of NPV	2(g)	Soil and Moisture Conservation works in the Forest	Check Dam	Mandvi (S) Range , village- Titoy	N 21 20 19.0	E 073 15 47.9	1	No	8.00	8.00	
55	Surat	Surat	80% of NPV	2(g)	Soil and Moisture Conservation works in the Forest	Check Dam	Mandvi (S) Range , village- Kalibel	N 21 20 20.6	E 073 16 21.5	1	No	8.00	8.00	
56	Surat	Surat	80% of NPV	2(g)	Soil and Moisture Conservation works in the Forest	Check Dam	Mandvi (S) Range , village- Kalibel	N 21 19 59.2	E 073 14 56.4	1	No	8.00	8.00	
57	Surat	Surat	80% of NPV	2(g)	Soil and Moisture Conservation works in the Forest	Check Dam	Mandvi (S) Range , village- Patal	N 21 21 57.7	E 073 12 31.8	1	No	8.00	8.00	



Sr.No	Division	Circle	Type	Activity No	Permissible as per CAF	Activity details	Place	Latitude	Langitude	Qty	Unit	Rate	Amount	Remarks
1	2	3	4	5	6	7	8	9	10	11	12	13	14	15
58	Bharuch	Surat	80% of NPV	2(g)	Soil and Moisture Conservation works in the Forest	Check Dam	Movi	-	-	1	No	25.00	25.00	
59	Bharuch	Surat	80% of NPV	2(g)	Soil and Moisture Conservation works in the Forest	Check Dam	Umalla	-	-	1	No	25.00	25.00	
60	Bharuch	Surat	80% of NPV	2(g)	Soil and Moisture Conservation works in the Forest	Check Dam	Ashnavi	-	-	1	No	25.00	25.00	
61	Baria	Vadodara	80% of NPV	2(g)	Soil and Moisture Conservation works in the Forest	Check Dam	Mendra	22.66865	73.89849	1	No	20.00	20.00	
62	Baria	Vadodara	80% of NPV	2(g)	Soil and Moisture Conservation works in the Forest	Check Dam	Bhular	22.74972	73.93154	1	No	20.00	20.00	
63	Baria	Vadodara	80% of NPV	2(g)	Soil and Moisture Conservation works in the Forest	Check Dam	Datiya-L	22.83029	74.01908	1	No	20.00	20.00	
64	Baria	Vadodara	80% of NPV	2(g)	Soil and Moisture Conservation works in the Forest	Check Dam	Kharoda	22.93439	74.343	1	No	20.00	20.00	
65	Baria	Vadodara	80% of NPV	2(g)	Soil and Moisture Conservation works in the Forest	Check Dam	Bavaka	22.47947	74.11419	1	No	20.00	20.00	
66	Mahisagar	Vadodara	80% of NPV	2(g)	Soil and Moisture Conservation works in the Forest	Check Dam	Vagadiyani Andhari	N 23.31554	E 73.83622	1	No	20.00	20.00	
67	Mahisagar	Vadodara	80% of NPV	2(g)	Soil and Moisture Conservation works in the Forest	Check Dam	Aaspur	N 23.083536	E 73.231780	1	No	20.00	20.00	
68	Mahisagar	Vadodara	80% of NPV	2(g)	Soil and Moisture Conservation works in the Forest	Check Dam	Ambaliyat	N 23.071649	E 73.718579	1	No	15.00	15.00	
69	Mahisagar	Vadodara	80% of NPV	2(g)	Soil and Moisture Conservation works in the Forest	Check Dam	Rajgadh	N 23.19262	E 73.65728	1	No	20.00	20.00	
70	Mahisagar	Vadodara	80% of NPV	2(g)	Soil and Moisture Conservation works in the Forest	Check Dam	Khedapa	N 23.33473	E 73.96401	1	No	20.00	20.00	
71	Chhotaudepur	Vadodara	80% of NPV	2(g)	Soil and Moisture Conservation works in the Forest	Check Dam	Kevadi	22.51784	73.93546	1	No	20.00	20.00	
72	Chhotaudepur	Vadodara	80% of NPV	2(g)	Soil and Moisture Conservation works in the Forest	Check Dam	NavaTimarava	22.14028	73.86055	1	No	10.00	10.00	
73	Chhotaudepur	Vadodara	80% of NPV	2(g)	Soil and Moisture Conservation works in the Forest	Check Dam	Mudhiyari	22.44219	73.74831	1	No	10.00	10.00	
74	Chhotaudepur	Vadodara	80% of NPV	2(g)	Soil and Moisture Conservation works in the Forest	Check Dam	Dekoch	21.96191	73.90813	1	No	10.00	10.00	
75	Chhotaudepur	Vadodara	80% of NPV	2(g)	Soil and Moisture Conservation works in the Forest	Check Dam	Jitnagar	21.96211	73.83921	1	No	10.00	10.00	
76	Chhotaudepur	Vadodara	80% of NPV	2(g)	Soil and Moisture Conservation works in the Forest	Check Dam	Bordha	22.26976	73.95035	1	No	10.00	10.00	
77	Chhotaudepur	Vadodara	80% of NPV	2(g)	Soil and Moisture Conservation works in the Forest	Check Dam	Koyari	22.03688	73.74197	1	No	10.00	10.00	
78	Godhra	Vadodara	80% of NPV	2(g)	Soil and Moisture Conservation works in the Forest	Check Dam	Champaner	22.46784	73.53462	1	No	25.00	25.00	
79	Godhra	Vadodara	80% of NPV	2(g)	Soil and Moisture Conservation works in the Forest	Check Dam	Achhhala	22.712925	73.714351	1	No	25.00	25.00	

Sr.No	Division	Circle	Type	Activity No	Permissible as per CAF	Activity details	Place	Latitude	Langitude	Qty	Unit	Rate	Amount	Remarks
1	2	3	4	5	6	7	8	9	10	11	12	13	14	15
80	Godhra	Vadodara	80% of NPV	2(g)	Soil and Moisture Conservation works in the Forest	Check Dam	Ankalva	22.60821	73.73216	1	No	25.00	25.00	
81	Godhra	Vadodara	80% of NPV	2(g)	Soil and Moisture Conservation works in the Forest	Check Dam	Suliyat	23.03081	73.87369	1	No	25.00	25.00	
82	Banaskantha	WL Gandhinagar	80% of NPV	2(g)	Soil and Moisture Conservation works in the Forest	Check Dam	Zufali	N 24.15.54	E 072.53.54	1	No	25.00	25.00	
83	Banaskantha	WL Gandhinagar	80% of NPV	2(g)	Soil and Moisture Conservation works in the Forest	Check Dam	Hathidra 2	N 24.23.76.3	E 072.58.23	1	No	25.00	25.00	
84	Banaskantha	WL Gandhinagar	80% of NPV	2(g)	Soil and Moisture Conservation works in the Forest	Check Dam	Deri	N 24.31.2.75	E 072.26.9.04	1	No	25.00	25.00	
85	Banaskantha	WL Gandhinagar	80% of NPV	2(g)	Soil and Moisture Conservation works in the Forest	Check Dam	SIMBALPANI	N 24.21.13.2	E 072.46.25.0	1	No	15.00	15.00	
86	Banaskantha	WL Gandhinagar	80% of NPV	2(g)	Soil and Moisture Conservation works in the Forest	Check Dam	Dalpura	N.24.08.02.6	E.072.53.04.7	1	No	5.00	5.00	
87	Banaskantha	WL Gandhinagar	80% of NPV	2(g)	Soil and Moisture Conservation works in the Forest	Check Dam	Dhareda	N 24 14 16.40	E 072 45 40.80	1	No	4.85	4.85	
88	Banaskantha	WL Gandhinagar	80% of NPV	2(g)	Soil and Moisture Conservation works in the Forest	Check Dam	Godh	N 24, 12, 09.4	E 072, 36, 04.5	1	No	8.44	8.44	
89	Banaskantha	WL Gandhinagar	80% of NPV	2(g)	Soil and Moisture Conservation works in the Forest	Check Dam	Ghanghu 1	N 24.21.9	E 072.37.44	1	No	13.00	13.00	
90	Banaskantha	WL Gandhinagar	80% of NPV	2(g)	Soil and Moisture Conservation works in the Forest	Check Dam	karja ( Valravalo Bhag )	N.24.21.21.7	E.072.24.28.1	1	No	14.50	14.50	
91	Narmada	WL Vadodara	80% of NPV	2(g)	Soil and Moisture Conservation works in the Forest	Check Dam	Dadhavada	N 21 76 86 8	E 073 44 06 6	1	No	25.00	25.00	
92	Narmada	WL Vadodara	80% of NPV	2(g)	Soil and Moisture Conservation works in the Forest	Check Dam	Moti Singloti	N.21.39.78 2	E.073.39.94 3	1	No	25.00	25.00	
93	Narmada	WL Vadodara	80% of NPV	2(g)	Soil and Moisture Conservation works in the Forest	Check Dam	Fulsar	N - 21'43''27.1"	E- 073' 35 34.1	1	No	25.00	25.00	
94	Narmada	WL Vadodara	80% of NPV	2(g)	Soil and Moisture Conservation works in the Forest	Check Dam	rajpipla / khuta amba			1	No	15.00	15.00	
95	Narmada	WL Vadodara	80% of NPV	2(g)	Soil and Moisture Conservation works in the Forest	Check Dam	sorapada / mosit			1	No	15.00	15.00	
96	Narmada	WL Vadodara	80% of NPV	2(g)	Soil and Moisture Conservation works in the Forest	Check Dam	dediapada / ralda			1	No	15.00	15.00	
97	Narmada	WL Vadodara	80% of NPV	2(g)	Soil and Moisture Conservation works in the Forest	Check Dam	sagbara / devmogra			1	No	15.00	15.00	
98	Narmada	WL Vadodara	80% of NPV	2(g)	Soil and Moisture Conservation works in the Forest	Check Dam	sagai / malsamot			1	No	15.00	15.00	
99	Dang (N)	Valsad	80% of NPV	2(g)	Soil and Moisture Conservation works in the Forest	Check Dam	different places in division			2	No	25.00	50.00	
100	Dang (S)	Valsad	80% of NPV	2(g)	Soil and Moisture Conservation works in the Forest	Check Dam	different places in division			2	No	25.00	50.00	
101	Valsad (N)	Valsad	80% of NPV	2(g)	Soil and Moisture Conservation works in the Forest	Check Dam	Kevadi			1	No	25.00	25.00	

Sr.No	Division	Circle	Type	Activity No	Permissible as per CAF	Activity details	Place	Latitude	Langitude	Qty	Unit	Rate	Amount	Remarks
1	2	3	4	5	6	7	8	9	10	11	12	13	14	15
102	Valsad (N)	Valsad	80% of NPV	2(g)	Soil and Moisture Conservation works in the Forest	Check Dam	Vansda			1	No	25.00	25.00	
103	Valsad (N)	Valsad	80% of NPV	2(g)	Soil and Moisture Conservation works in the Forest	Check Dam	Anklachh,			1	No	25.00	25.00	
104	Valsad (N)	Valsad	80% of NPV	2(g)	Soil and Moisture Conservation works in the Forest	Check Dam	chikhli / village jhari			1	No	50.00	50.00	
105	Valsad (N)	Valsad	80% of NPV	2(g)	Soil and Moisture Conservation works in the Forest	Check Dam	Miyazari			1	No	50.00	50.00	
106	Valsad (S)	Valsad	80% of NPV	2(g)	Soil and Moisture Conservation works in the Forest	Check Dam	Goima	N 20°24'17.4"	E073',02'10.1"	1	No	75.00	75.00	
107	Valsad (S)	Valsad	80% of NPV	2(g)	Soil and Moisture Conservation works in the Forest	Check Dam	Maroli / Nikoli	N 20°17'50.2"	E072',50'54.1"	1	No	12.00	12.00	
108	Valsad (S)	Valsad	80% of NPV	2(g)	Soil and Moisture Conservation works in the Forest	Check Dam	Valveri (F. Jamali)	N 20°19'53"	E073'17'17.1"	1	No	18.00	18.00	
109	Valsad (S)	Valsad	80% of NPV	2(g)	Soil and Moisture Conservation works in the Forest	Check Dam	Teri Chikhali	N 20°11'37.03"	E073'19'53.1"	1	No	12.00	12.00	
110	Valsad (S)	Valsad	80% of NPV	2(g)	Soil and Moisture Conservation works in the Forest	Check Dam	Dabkhal	N 20°32'14.4"	E073'29'82.1"	1	No	14.00	14.00	
111	Valsad (S)	Valsad	80% of NPV	2(g)	Soil and Moisture Conservation works in the Forest	Check Dam	Vajvad	N 20°39'35.97.0"	E 073°09'66.27"	1	No	4.00	4.00	
112	Valsad (S)	Valsad	80% of NPV	2(g)	Soil and Moisture Conservation works in the Forest	Check Dam	Sildha	N20.'15.151"	E073.' 13.784"	1	No	4.50	4.50	
113	Valsad (S)	Valsad	80% of NPV	2(g)	Soil and Moisture Conservation works in the Forest	Check Dam	Manda	N 20°15',56.3"	E 072',50',56.6"	1	No	5.00	5.00	
114	Valsad (S)	Valsad	80% of NPV	2(g)	Soil and Moisture Conservation works in the Forest	Check Dam	Daheli	N 20°14'54.9"	E072',52',30.1"	1	No	5.00	5.00	
115	Valsad (S)	Valsad	80% of NPV	2(g)	Soil and Moisture Conservation works in the Forest	Check Dam	Anklachha	N 20°14'15.8"	E072',58',29.0"	1	No	5.00	5.00	
116	Bhavnagar	Junagadh	80% of NPV	2(g)	Soil and Moisture Conservation works in the Forest	Check Dam	sihor / campside			1	No	4.00	4.00	
117	Bhavnagar	Junagadh	80% of NPV	2(g)	Soil and Moisture Conservation works in the Forest	Check Dam	sihor / rajpara border			1	No	4.50	4.50	
118	Bhavnagar	Junagadh	80% of NPV	2(g)	Soil and Moisture Conservation works in the Forest	Check Dam	sihor / thala 1			1	No	4.30	4.30	
119	Bhavnagar	Junagadh	80% of NPV	2(g)	Soil and Moisture Conservation works in the Forest	Check Dam	sihor / thala 2			1	No	4.30	4.30	
120	Bhavnagar	Junagadh	80% of NPV	2(g)	Soil and Moisture Conservation works in the Forest	Check Dam	sihor / chorvadla 2			1	No	5.00	5.00	
121	Bhavnagar	Junagadh	80% of NPV	2(g)	Soil and Moisture Conservation works in the Forest	Check Dam	vallabhipur / limbadia			1	No	4.00	4.00	
122	Bhavnagar	Junagadh	80% of NPV	2(g)	Soil and Moisture Conservation works in the Forest	Check Dam	vallabhipur / limbadia			1	No	3.50	3.50	
123	Bhavnagar	Junagadh	80% of NPV	2(g)	Soil and Moisture Conservation works in the Forest	Check Dam	Jesar / Jesar / Ranigala	21.3185	71.6311	1	No	4.50	4.50	

Sr.No	Division	Circle	Type	Activity No	Permissible as per CAF	Activity details	Place	Latitude	Langitude	Qty	Unit	Rate	Amount	Remarks
1	2	3	4	5	6	7	8	9	10	11	12	13	14	15
124	Bhavnagar	Junagadh	80% of NPV	2(g)		Check Dam	Jesar / Chapariyali / Beda	21.3194	71.6314	1	No	4.90	4.90	
					Soil and Moisture Conservation works in the Forest									
125	Bhavnagar	Junagadh	80% of NPV	2(g)		Check Dam	Mahuva / Mahuva / Gebar	21.3614	71.7909	1	No	4.95	4.95	
					Soil and Moisture Conservation works in the Forest									
126	Bhavnagar	Junagadh	80% of NPV	2(g)		Check Dam	Palitana / Rajshthali / Rajshthali	21.4267	71.8848	1	No	4.90	4.90	
					Soil and Moisture Conservation works in the Forest									
127	Bhavnagar	Junagadh	80% of NPV	2(g)		Check Dam	Palitana / Rajshthali / Rajshthali	21.4265	71.8836	1	No	4.90	4.90	
					Soil and Moisture Conservation works in the Forest									
128	Bhavnagar	Junagadh	80% of NPV	2(g)		Check Dam	Palitana / Rajshthali / Sajnasar	21.4462	71.8917	1	No	4.80	4.80	
					Soil and Moisture Conservation works in the Forest									
129	Bhavnagar	Junagadh	80% of NPV	2(g)		Check Dam	Palitana / Rajshthali / Sajnasar	21.4486	71.8847	1	No	4.80	4.80	
					Soil and Moisture Conservation works in the Forest									
130	Bhavnagar	Junagadh	80% of NPV	2(g)		Check Dam	Palitana / Rajshthali / Sajnasar	21.6515	71.859	1	No	4.80	4.80	
					Soil and Moisture Conservation works in the Forest									
131	Jamnagar	Junagadh	80% of NPV	2(g)		Check Dam	DHROL / SAGADIYA	22.5714	70.5389	1	No	11.00	11.00	
					Soil and Moisture Conservation works in the Forest									
132	Jamnagar	Junagadh	80% of NPV	2(g)		Check Dam	DWARKA / POSHITRA	22.3908	69.1301	1	No	12.00	12.00	
					Soil and Moisture Conservation works in the Forest									
133	Jamnagar	Junagadh	80% of NPV	2(g)		Check Dam	DWARKA / GORINJA	22.1492	69.0535	1	No	10.00	10.00	
					Soil and Moisture Conservation works in the Forest									
134	Jamnagar	Junagadh	80% of NPV	2(g)		Check Dam	JAMJODHPUR / SATAPAR	21.8545	69.9542	1	No	12.00	12.00	
					Soil and Moisture Conservation works in the Forest									
135	Jamnagar	Junagadh	80% of NPV	2(g)		Check Dam	JAMJODHPUR / GHELDA	22.0369	69.9773	1	No	14.00	14.00	
					Soil and Moisture Conservation works in the Forest									
136	Jamnagar	Junagadh	80% of NPV	2(g)		Check Dam	JAMNAGAR / JAMVADI R VIDI	22.122	70.3213	1	No	14.00	14.00	
					Soil and Moisture Conservation works in the Forest									
137	Jamnagar	Junagadh	80% of NPV	2(g)		Check Dam	JAMNAGAR / DHARAMPUR	22.5464	70.5417	1	No	12.00	12.00	
					Soil and Moisture Conservation works in the Forest									
138	Jamnagar	Junagadh	80% of NPV	2(g)		Check Dam	JAMNAGAR / SAPDA VIJARKHI	22.3568	70.2273	1	No	11.00	11.00	
					Soil and Moisture Conservation works in the Forest									
139	Jamnagar	Junagadh	80% of NPV	2(g)		Check Dam	JAMNAGAR / KHAREDI	22.0592	70.4865	1	No	11.00	11.00	
					Soil and Moisture Conservation works in the Forest									
140	Jamnagar	Junagadh	80% of NPV	2(g)		Check Dam	LALPUR / RAMPAR	22.2123	70.1591	1	No	10.00	10.00	
					Soil and Moisture Conservation works in the Forest									

Sr.No	Division	Circle	Type	Activity No	Permissible as per CAF	Activity details	Place	Latitude	Langitude	Qty	Unit	Rate	Amount	Remarks
1	2	3	4	5	6	7	8	9	10	11	12	13	14	15
141	Junagadh	Junagadh	80% of NPV	2(g)		Check Dam	Dungar (S) / Ramnath / Rajaparana Tekravalo Area, Sidigala Beat	21.4496	70.5484	1	No	15.00	15.00	
142	Junagadh	Junagadh	80% of NPV	2(g)		Check Dam	Kutiyaana / Kutiyaana / Vadala Non Reserve Vidi	21.6787	70.0983	1	No	3.25	3.25	
143	Junagadh	Junagadh	80% of NPV	2(g)		Check Dam	Kutiyaana / khageshri / Dudhiya Reserve Vidi (Andhari ni Jar)	21.7281	70.0053	1	No	4.25	4.25	
144	Junagadh	Junagadh	80% of NPV	2(g)		Check Dam	Kutiyaana / khageshri / Dudhiya Reserve Vidi (Dhruvala R.F. Manek Chok)	21.7176	70.0024	1	No	3.00	3.00	
145	Junagadh	Junagadh	80% of NPV	2(g)		Check Dam	Kutiyaana / khageshri / Dhudhiya Res. Vidi Ubhidhar R.F. (Sirva Neru No.1)	21.7261	70.0137	1	No	2.75	2.75	
146	Junagadh	Junagadh	80% of NPV	2(g)		Check Dam	Kutiyaana / khageshri / Dhudhiya Res. Vidi Ubhidhar R.F. (Sirva Neru No.2)	21.7226	70.0123	1	No	3.00	3.00	
147	Junagadh	Junagadh	80% of NPV	2(g)		Check Dam	Kutiyaana / khageshri / Madhava Res. Vidi (Rudiyavali Jar)	21.7873	70.0024	1	No	4.50	4.50	
148	Junagadh	Junagadh	80% of NPV	2(g)		Check Dam	Kutiyaana / khageshri / Madhava Res. Vidi (Rudiyavali Jar)	21.7882	70.0045	1	No	4.95	4.95	
149	Junagadh	Junagadh	80% of NPV	2(g)		Check Dam	Mangrol / keshod / Ajab	21.2577	70.3871	1	No	2.30	2.30	

Sr.No	Division	Circle	Type	Activity No	Permissible as per CAF	Activity details	Place	Latitude	Langitude	Qty	Unit	Rate	Amount	Remarks
1	2	3	4	5	6	7	8	9	10	11	12	13	14	15
150	Junagadh	Junagadh	80% of NPV	2(g)		Check Dam	Mangrol / Manavadar / Sherdi	21.6053	70.1609	1	No	2.30	2.30	
151	Junagadh	Junagadh	80% of NPV	2(g)		Check Dam	Mangrol / Manavadar / Sherdi	21.6043	70.1584	1	No	2.30	2.30	
152	Junagadh	Junagadh	80% of NPV	2(g)		Check Dam	Mangrol / Manavadar / Sherdi	21.6023	70.1564	1	No	2.30	2.30	
153	Junagadh	Junagadh	80% of NPV	2(g)		Check Dam	Veraval / Veraval / Vadodara Dodiya Forest	20.9592	70.2839	1	No	4.20	4.20	
154	Junagadh	Junagadh	80% of NPV	2(g)		Check Dam	Veraval / Veraval / Vadodara Dodiya Forest	20.9563	70.2856	1	No	3.75	3.75	
155	Junagadh	Junagadh	80% of NPV	2(g)		Check Dam	Veraval / Veraval / Navapara Dari Forest	20.9492	70.2991	1	No	3.00	3.00	
156	Junagadh	Junagadh	80% of NPV	2(g)		Check Dam	Veraval / Veraval / Navapara Dari Forest	20.9518	70.2978	1	No	3.50	3.50	
157	Morbi	Junagadh	80% of NPV	2(g)		Check Dam	morbichchapar forest			1	No	4.00	4.00	
158	Morbi	Junagadh	80% of NPV	2(g)		Check Dam	tankara / hadmatia			1	No	4.00	4.00	
159	Morbi	Junagadh	80% of NPV	2(g)		Check Dam	Morbi / Kalikanagar / Kalikanagar			1	No	3.00	3.00	
160	Morbi	Junagadh	80% of NPV	2(g)		Check Dam	vinchia / umath			1	No	4.50	4.50	
161	Morbi	Junagadh	80% of NPV	2(g)		Check Dam	jasdan / kanesra vidi			1	No	4.50	4.50	
162	Morbi	Junagadh	80% of NPV	2(g)		Check Dam	rajkot / khirasra			1	No	4.50	4.50	
163	Morbi	Junagadh	80% of NPV	2(g)		Check Dam	lodhika / chibhda			1	No	4.50	4.50	
164	Morbi	Junagadh	80% of NPV	2(g)		Check Dam	rajkot / khambhada			1	No	4.50	4.50	
165	Morbi	Junagadh	80% of NPV	2(g)		Check Dam	rajkot / anandpar			1	No	4.50	4.50	

Sr.No	Division	Circle	Type	Activity No	Permissible as per CAF	Activity details	Place	Latitude	Langitude	Qty	Unit	Rate	Amount	Remarks
1	2	3	4	5	6	7	8	9	10	11	12	13	14	15
166	Morbi	Junagadh	80% of NPV	2(g)	Soil and Moisture Conservation works in the Forest	Check Dam	rajkot / mesvada			1	No	4.50	4.50	
167	Morbi	Junagadh	80% of NPV	2(g)	Soil and Moisture Conservation works in the Forest	Check Dam	kotda sangani / khokhri			1	No	4.50	4.50	
168	Morbi	Junagadh	80% of NPV	2(g)	Soil and Moisture Conservation works in the Forest	Check Dam	rajkot / haripar			1	No	4.50	4.50	
169	Morbi	Junagadh	80% of NPV	2(g)	Soil and Moisture Conservation works in the Forest	Check Dam	rajkot / amreli NRV			1	No	4.50	4.50	
170	Morbi	Junagadh	80% of NPV	2(g)	Soil and Moisture Conservation works in the Forest	Check Dam	rajkot / bhayasar			1	No	4.50	4.50	
171	Morbi	Junagadh	80% of NPV	2(g)	Soil and Moisture Conservation works in the Forest	Check Dam	rajkot / lothda			1	No	4.50	4.50	
172	Morbi	Junagadh	80% of NPV	2(g)	Soil and Moisture Conservation works in the Forest	Check Dam	wankaner / jambudia			1	No	4.50	4.50	
173	Morbi	Junagadh	80% of NPV	2(g)	Soil and Moisture Conservation works in the Forest	Check Dam	wankaner / tithwa			1	No	4.50	4.50	
174	Morbi	Junagadh	80% of NPV	2(g)	Soil and Moisture Conservation works in the Forest	Check Dam	vichiya / sonpipadia 1			1	No	20.00	20.00	
175	Morbi	Junagadh	80% of NPV	2(g)	Soil and Moisture Conservation works in the Forest	Check Dam	vichiya / sonpipadia 2			1	No	20.00	20.00	
176	Morbi	Junagadh	80% of NPV	2(g)	Soil and Moisture Conservation works in the Forest	Check Dam	wankaner / mesaria			1	No	4.00	4.00	
177	Surendranagar	Junagadh	80% of NPV	2(g)	Soil and Moisture Conservation works in the Forest	Check Dam	Dhrangadhra / Mota ankevadiya	22.839	71.4123	1	No	4.95	4.95	
178	Surendranagar	Junagadh	80% of NPV	2(g)	Soil and Moisture Conservation works in the Forest	Check Dam	Dhrangadhra / Satapar	23.0558	71.4388	1	No	4.95	4.95	
179	Surendranagar	Junagadh	80% of NPV	2(g)	Soil and Moisture Conservation works in the Forest	Check Dam	Dhrangadhra / Jegadva	22.9428	71.5118	1	No	4.95	4.95	
180	Surendranagar	Junagadh	80% of NPV	2(g)	Soil and Moisture Conservation works in the Forest	Check Dam	Dhrangadhra / Mota ankevadiya	22.8367	71.4081	1	No	4.95	4.95	
181	Surendranagar	Junagadh	80% of NPV	2(g)	Soil and Moisture Conservation works in the Forest	Check Dam	Dhrangadhra / Jegadva	22.9446	71.5136	1	No	4.95	4.95	
182	Surendranagar	Junagadh	80% of NPV	2(g)	Soil and Moisture Conservation works in the Forest	Check Dam	Dhrangadhra / Jegdava	22.9453	71.5154	1	No	10.00	10.00	
183	Surendranagar	Junagadh	80% of NPV	2(g)	Soil and Moisture Conservation works in the Forest	Check Dam	Patdi / Majethi Vidi	23.0836	71.8834	1	No	4.95	4.95	
184	Surendranagar	Junagadh	80% of NPV	2(g)	Soil and Moisture Conservation works in the Forest	Check Dam	Thangadh / Mandav Vidi	22.5825	71.2321	1	No	4.95	4.95	
185	Surendranagar	Junagadh	80% of NPV	2(g)	Soil and Moisture Conservation works in the Forest	Check Dam	Thangadh / Mandav Vidi	22.5702	71.1554	1	No	4.95	4.95	
186	Surendranagar	Junagadh	80% of NPV	2(g)	Soil and Moisture Conservation works in the Forest	Check Dam	Vadhvan / Borana	22.5311	71.7031	1	No	10.00	10.00	

Sr.No	Division	Circle	Type	Activity No	Permissible as per CAF	Activity details	Place	Latitude	Langitude	Qty	Unit	Rate	Amount	Remarks
1	2	3	4	5	6	7	8	9	10	11	12	13	14	15
187	Surendranagar	Junagadh	80% of NPV	2(g)	Soil and Moisture Conservation works in the Forest	Check Dam	Wadhwan / Nana Madhad	22.5321	71.5305	1	No	4.95	4.95	
188	Surendranagar	Junagadh	80% of NPV	2(g)	Soil and Moisture Conservation works in the Forest	Check Dam	Wadhwan / Varshani	22.7304	71.8056	1	No	4.95	4.95	
189	Surendranagar	Junagadh	80% of NPV	2(g)	Soil and Moisture Conservation works in the Forest	Check Dam	Wadhwan / Borana	22.5311	71.6993	1	No	4.95	4.95	
190	Surendranagar	Junagadh	80% of NPV	2(g)	Soil and Moisture Conservation works in the Forest	Check Dam	Wadhwan / Khodu	22.7692	71.4874	1	No	4.95	4.95	
191	Surendranagar	Junagadh	80% of NPV	2(g)	Soil and Moisture Conservation works in the Forest	Check Dam	Wadhwan / Kholadiyad	22.634	71.5628	1	No	4.95	4.95	
192	Surendranagar	Junagadh	80% of NPV	2(g)	Soil and Moisture Conservation works in the Forest	Check Dam	Wadhwan / Khodu	22.7729	71.5152	1	No	4.95	4.95	
193	Surendranagar	Junagadh	80% of NPV	2(g)	Soil and Moisture Conservation works in the Forest	Check Dam	Wadhwan / Baldana	22.5926	71.6829	1	No	4.95	4.95	
194	Surendranagar	Junagadh	80% of NPV	2(g)	Soil and Moisture Conservation works in the Forest	Check Dam	Wadhwan / Baldana	22.5659	71.6909	1	No	4.95	4.95	
195	Surendranagar	Junagadh	80% of NPV	2(g)	Soil and Moisture Conservation works in the Forest	Check Dam	Wadhwan / Baldana	22.5939	71.6883	1	No	4.95	4.95	
196	Surendranagar	Junagadh	80% of NPV	2(g)	Soil and Moisture Conservation works in the Forest	Check Dam	Wadhwan / Umedpur	22.654	71.8275	1	No	4.95	4.95	
197	Surendranagar	Junagadh	80% of NPV	2(g)	Soil and Moisture Conservation works in the Forest	Check Dam	Wadhwan / Baldana	22.5939	71.6883	1	No	4.95	4.95	
198	Surendranagar	Junagadh	80% of NPV	2(g)	Soil and Moisture Conservation works in the Forest	Check Dam	Wadhwan / Khodu	22.7685	71.4911	1	No	4.95	4.95	
199	Surendranagar	Junagadh	80% of NPV	2(g)	Soil and Moisture Conservation works in the Forest	Check Dam	Wadhwan / Bhadiyad	22.6853	71.7732	1	No	4.95	4.95	
200	Surendranagar	Junagadh	80% of NPV	2(g)	Soil and Moisture Conservation works in the Forest	Check Dam	Wadhwan / Shiyani	22.7123	71.8307	1	No	4.95	4.95	
201	Surendranagar	Junagadh	80% of NPV	2(g)	Soil and Moisture Conservation works in the Forest	Check Dam	Wadhwan / Khodu	22.7685	71.4911	1	No	4.95	4.95	
202	Surendranagar	Junagadh	80% of NPV	2(g)	Soil and Moisture Conservation works in the Forest	Check Dam	Wadhwan / Chamaraj	22.7421	71.5941	1	No	4.95	4.95	
203	Surendranagar	Junagadh	80% of NPV	2(g)	Soil and Moisture Conservation works in the Forest	Check Dam	Wadhwan / Wadhwan / Chamaraj	22.7421	71.5941	2	No	4.95	9.90	
204	Surendranagar	Junagadh	80% of NPV	2(g)	Soil and Moisture Conservation works in the Forest	Check Dam	Wadhwan / Lakhtar / Vitthalgadh	23.0094	71.9622	1	No	4.95	4.95	
205	Surendranagar	Junagadh	80% of NPV	2(g)	Soil and Moisture Conservation works in the Forest	Check Dam	Dhrangdhra / Dhrangdhra / Satapar	23.0556	71.4386	2	No	4.95	9.90	
206	Surendranagar	Junagadh	80% of NPV	2(g)	Soil and Moisture Conservation works in the Forest	Check Dam	Wadhwan / Chuda / Korda	22.4759	71.5541	2	No	4.95	9.90	



Sr.No	Division	Circle	Type	Activity No	Permissible as per CAF	Activity details	Place	Latitude	Langitude	Qty	Unit	Rate	Amount	Remarks
1	2	3	4	5	6	7	8	9	10	11	12	13	14	15
207	Surendranagar	Junagadh	80% of NPV	2(g)		Check Dam	Wadhvan / Wadhvan / Kholadiyad	22.7599	71.7287	1	No	4.95	4.95	
208	Surendranagar	Junagadh	80% of NPV	2(g)		Check Dam	Wadhvan / Wadhvan / Khodu	22.7686	71.4926	1	No	4.95	4.95	
209	Surendranagar	Junagadh	80% of NPV	2(g)		Check Dam	Patdi / Majethi / Majethi	23.0569	71.8964	1	No	4.95	4.95	
210	Surendranagar	Junagadh	80% of NPV	2(g)		Check Dam	Wadhvan / Wadhvan / Vastadi	22.5456	71.5914	2	No	4.95	9.90	
211	Surendranagar	Junagadh	80% of NPV	2(g)		Check Dam	Wadhvan / Wadhvan / Baldana	22.565	71.685	2	No	4.95	9.90	
212	Sabarkantha	Gandhinagar	80% of NPV	2(g)		Check Dam	Raigadh	23 36 062	073 09 450	1	No	4.50	4.50	
213	Sabarkantha	Gandhinagar	80% of NPV	2(g)		Check Dam	Vavdi	23 36 881	073 07 370	1	No	4.25	4.25	
214	Sabarkantha	Gandhinagar	80% of NPV	2(g)		Check Dam	Surpur	23 43 171	073 01 683	1	No	3.50	3.50	
215	Sabarkantha	Gandhinagar	80% of NPV	2(g)		Check Dam	Bamna	23 41 368	073 11 302	1	No	3.00	3.00	
216	Sabarkantha	Gandhinagar	80% of NPV	2(g)		Check Dam	Hunj	23 38 927	073 11 526	1	No	4.80	4.80	
217	Sabarkantha	Gandhinagar	80% of NPV	2(g)		Check Dam	Sajapur	23 38 180	073 11 423	1	No	4.50	4.50	
218	Sabarkantha	Gandhinagar	80% of NPV	2(g)		Check Dam	Umbarva	24 21 09.1	073 05 50.6	1	No	3.90	3.90	
219	Sabarkantha	Gandhinagar	80% of NPV	2(g)		Check Dam	Dedka	24 14 20.3	073 04 20.9	1	No	4.10	4.10	
220	Sabarkantha	Gandhinagar	80% of NPV	2(g)		Check Dam	Polapan	24 14 34.1	073 04 03.6	1	No	3.50	3.50	
221	Sabarkantha	Gandhinagar	80% of NPV	2(g)		Check Dam	Dantral	24 18 07.5	072 59 58.8	1	No	4.00	4.00	
222	Sabarkantha	Gandhinagar	80% of NPV	2(g)		Check Dam	Ganva	24 18 09.2	073 03 27.9	1	No	3.80	3.80	
223	Sabarkantha	Gandhinagar	80% of NPV	2(g)		Check Dam	Paliyabiya	24 44 64.37	073 04 39.2	1	No	4.00	4.00	
224	Sabarkantha	Gandhinagar	80% of NPV	2(g)		Check Dam	Mamapipla	24 45 15.86	072 97 03.6	1	No	3.50	3.50	
225	Sabarkantha	Gandhinagar	80% of NPV	2(g)		Check Dam	Petachhapra	24 22 42	073 00 12	1	No	4.50	4.50	
226	Sabarkantha	Gandhinagar	80% of NPV	2(g)		Check Dam	bhakhra 1,dholwani range	23 54 15	073 12 46	1	No	25.00	25.00	

Sr.No	Division	Circle	Type	Activity No	Permissible as per CAF	Activity details	Place	Latitude	Langitude	Qty	Unit	Rate	Amount	Remarks
1	2	3	4	5	6	7	8	9	10	11	12	13	14	15
227	Sabarkantha	Gandhinagar	80% of NPV	2(g)		Soil and Moisture Conservation works in the Forest	Check Dam bhakhra 2,dholwani range	24 54 23	74 12 51	1	No	15.00	15.00	
228	Sabarkantha	Gandhinagar	80% of NPV	2(g)		Soil and Moisture Conservation works in the Forest	Check Dam Kalikankar	24 27 52.48	073 04 35.6	1	No	4.00	4.00	
229	Sabarkantha	Gandhinagar	80% of NPV	2(g)		Soil and Moisture Conservation works in the Forest	Check Dam Valsadi	24 25 17	073 04 57	1	No	4.25	4.25	
230	Sabarkantha	Gandhinagar	80% of NPV	2(g)		Soil and Moisture Conservation works in the Forest	Check Dam Kanthiya	24 42 94.18	073 06 81.6	1	No	4.00	4.00	
231	Sabarkantha	Gandhinagar	80% of NPV	2(g)		Soil and Moisture Conservation works in the Forest	Check Dam Devasdan	23.43.50.01	073.06.20.3	1	No	3.40	3.40	
232	Sabarkantha	Gandhinagar	80% of NPV	2(g)		Soil and Moisture Conservation works in the Forest	Check Dam Goral	23.52.52.95	073.11.51.87	1	No	3.95	3.95	
233	Sabarkantha	Gandhinagar	80% of NPV	2(g)		Soil and Moisture Conservation works in the Forest	Check Dam Mudeti	23.51.26.16	073.13.13.96	1	No	3.70	3.70	
234	Sabarkantha	Gandhinagar	80% of NPV	2(g)		Soil and Moisture Conservation works in the Forest	Check Dam Kuvava	23.46.80.6	073.08.25.0	1	No	4.20	4.20	
235	Sabarkantha	Gandhinagar	80% of NPV	2(g)		Soil and Moisture Conservation works in the Forest	Check Dam Vaghpur	23.55.07.0	073.09.09.6	1	No	3.30	3.30	
236	Sabarkantha	Gandhinagar	80% of NPV	2(g)		Soil and Moisture Conservation works in the Forest	Check Dam kundala			1	No	12.50	12.50	
237	Sabarkantha	Gandhinagar	80% of NPV	2(g)		Soil and Moisture Conservation works in the Forest	Check Dam zer 1			1	No	12.50	12.50	
238	Sabarkantha	Gandhinagar	80% of NPV	2(g)		Soil and Moisture Conservation works in the Forest	Check Dam zer 2			1	No	12.50	12.50	
239	Sabarkantha	Gandhinagar	80% of NPV	2(g)		Soil and Moisture Conservation works in the Forest	Check Dam khervada 1			1	No	12.50	12.50	
240	Sabarkantha	Gandhinagar	80% of NPV	2(g)		Soil and Moisture Conservation works in the Forest	Check Dam khervada 2			1	No	12.50	12.50	
241	Sabarkantha	Gandhinagar	80% of NPV	2(g)		Soil and Moisture Conservation works in the Forest	Check Dam bhanhra 3			1	No	12.50	12.50	
242	Sabarkantha	Gandhinagar	80% of NPV	2(g)		Soil and Moisture Conservation works in the Forest	Check Dam kalwan			1	No	12.50	12.50	
243	Sabarkantha	Gandhinagar	80% of NPV	2(g)		Soil and Moisture Conservation works in the Forest	Check Dam kathroti			1	No	12.50	12.50	
244	Sabarkantha	Gandhinagar	80% of NPV	2(g)		Soil and Moisture Conservation works in the Forest	Check Dam paliabiya			1	No	10.00	10.00	
245	Sabarkantha	Gandhinagar	80% of NPV	2(g)		Soil and Moisture Conservation works in the Forest	Check Dam chhatrang			1	No	10.00	10.00	
246	Sabarkantha	Gandhinagar	80% of NPV	2(g)		Soil and Moisture Conservation works in the Forest	Check Dam valsadi			1	No	10.00	10.00	
247	Sabarkantha	Gandhinagar	80% of NPV	2(g)		Soil and Moisture Conservation works in the Forest	Check Dam dedka			1	No	10.00	10.00	
248	Sabarkantha	Gandhinagar	80% of NPV	2(g)		Soil and Moisture Conservation works in the Forest	Check Dam demti			1	No	10.00	10.00	

Sr.No	Division	Circle	Type	Activity No	Permissible as per CAF	Activity details	Place	Latitude	Langitude	Qty	Unit	Rate	Amount	Remarks
1	2	3	4	5	6	7	8	9	10	11	12	13	14	15
249	Sabarkantha	Gandhinagar	80% of NPV	2(g)	Soil and Moisture Conservation works in the Forest	Check Dam	dantral			1	No	10.00	10.00	
250	Sabarkantha	Gandhinagar	80% of NPV	2(g)	Soil and Moisture Conservation works in the Forest	Check Dam	sajapur 1			1	No	12.00	12.00	
251	Sabarkantha	Gandhinagar	80% of NPV	2(g)	Soil and Moisture Conservation works in the Forest	Check Dam	sajapur 2			1	No	13.00	13.00	
252	Sabarkantha	Gandhinagar	80% of NPV	2(g)	Soil and Moisture Conservation works in the Forest	Check Dam	rayagadh 1			1	No	12.00	12.00	
253	Sabarkantha	Gandhinagar	80% of NPV	2(g)	Soil and Moisture Conservation works in the Forest	Check Dam	rayagadh 2			1	No	13.00	13.00	
254	Sabarkantha	Gandhinagar	80% of NPV	2(g)	Soil and Moisture Conservation works in the Forest	Check Dam	khapreta			1	No	13.00	13.00	
255	Sabarkantha	Gandhinagar	80% of NPV	2(g)	Soil and Moisture Conservation works in the Forest	Check Dam	damavas 1			1	No	10.00	10.00	
256	Sabarkantha	Gandhinagar	80% of NPV	2(g)	Soil and Moisture Conservation works in the Forest	Check Dam	damavas 2			1	No	12.00	12.00	
257	Sabarkantha	Gandhinagar	80% of NPV	2(g)	Soil and Moisture Conservation works in the Forest	Check Dam	khergadh			1	No	13.00	13.00	
258	Sabarkantha	Gandhinagar	80% of NPV	2(g)	Soil and Moisture Conservation works in the Forest	Check Dam	jadi simbal			1	No	12.00	12.00	
259	Aravalli	Gandhinagar	80% of NPV	2(g)	Soil and Moisture Conservation works in the Forest	Check Dam	shamlaji / maheru			1	No	25.00	25.00	
260	Aravalli	Gandhinagar	80% of NPV	2(g)	Soil and Moisture Conservation works in the Forest	Check Dam	modasa / sardo			1	No	20.00	20.00	
261	Aravalli	Gandhinagar	80% of NPV	2(g)	Soil and Moisture Conservation works in the Forest	Check Dam	kundol	N 23 53 590	E 73 21 585	1	No	25.00	25.00	
262	Aravalli	Gandhinagar	80% of NPV	2(g)	Soil and Moisture Conservation works in the Forest	Check Dam	odd	N 23 43 160	E 73 22 492	1	No	25.00	25.00	
263	Aravalli	Gandhinagar	80% of NPV	2(g)	Soil and Moisture Conservation works in the Forest	Check Dam	pahadpur	N 23 27 39	E 73 14 37	1	No	25.00	25.00	
264	Gandhinagar	Gandhinagar	80% of NPV	2(g)	Soil and Moisture Conservation works in the Forest	Check Dam	Kosam	N 23°01'110	E 072°57'318	1	No	20.00	20.00	
265	Gandhinagar	Gandhinagar	80% of NPV	2(g)	Soil and Moisture Conservation works in the Forest	Check Dam	Anodiya	N-23°27' 090"	E-72°47 '653"	1	No	10.00	10.00	
266	Gandhinagar	Gandhinagar	80% of NPV	2(g)	Soil and Moisture Conservation works in the Forest	Check Dam	Anodiya	N-23°26' 867"	E-72°47 '845"	1	No	10.00	10.00	
267	Gandhinagar	Gandhinagar	80% of NPV	2(g)	Soil and Moisture Conservation works in the Forest	Check Dam	Satlasana	N-23°01' 10"	E-72°48 '037"	1	No	11.00	11.00	
268	Kutch (E)	Kutch	80% of NPV	2(g)	Soil and Moisture Conservation works in the Forest	Check Wall	Bhachau	N23.39.67.10	E 70.53.73.00	2	No	3.00	6.00	
269	Kutch (E)	Kutch	80% of NPV	2(g)	Soil and Moisture Conservation works in the Forest	Check Wall	Bhachau	N23.39.671	E070.53.730	1	No	2.00	2.00	
270	Kutch (E)	Kutch	80% of NPV	2(g)	Soil and Moisture Conservation works in the Forest	Check Wall	Bhuj (S)	N 23.21.15.5	E 69.57.07.4	1	No	1.00	1.00	

Sr.No	Division	Circle	Type	Activity No	Permissible as per CAF	Activity details	Place	Latitude	Langitude	Qty	Unit	Rate	Amount	Remarks
1	2	3	4	5	6	7	8	9	10	11	12	13	14	15
271	Kutch (E)	Kutch	80% of NPV	2(g)	Soil and Moisture Conservation works in the Forest	Check Wall	Bhuj (S)	N 23.21.27.0	E 69.57.32.1	1	No	1.00	1.00	
272	Kutch (E)	Kutch	80% of NPV	2(g)	Soil and Moisture Conservation works in the Forest	Check Wall	Bhuj (S)	N 23.21.13.1	E 70.01.19.7	1	No	1.00	1.00	
273	Kutch (E)	Kutch	80% of NPV	2(g)	Soil and Moisture Conservation works in the Forest	Check Wall	Bhuj (S)	N 23.04.752	E 69.39.901	1	No	0.70	0.70	
274	Kutch (W)	Kutch	80% of NPV	2(g)	Soil and Moisture Conservation works in the Forest	Check Wall	Dolatpar	23 36 18 9	68 51 45 1	1	No	1.00	1.00	
275	Kutch (W)	Kutch	80% of NPV	2(g)	Soil and Moisture Conservation works in the Forest	Check Wall	Guhar	23 38 55 9	68 33 37 5	1	No	1.00	1.00	
276	Kutch (W)	Kutch	80% of NPV	2(g)	Soil and Moisture Conservation works in the Forest	Check Wall	Khanot	23 38 52 3	68 48 07 0	1	No	1.00	1.00	
277	Kutch (W)	Kutch	80% of NPV	2(g)	Soil and Moisture Conservation works in the Forest	Check Wall	Ukher	23 45 16 3	68 51 06 8	1	No	1.00	1.00	
278	Kutch (W)	Kutch	80% of NPV	2(g)	Soil and Moisture Conservation works in the Forest	Check Wall	Halapar	23 38 03 2	68 34 08 9	1	No	1.00	1.00	
279	Kutch (W)	Kutch	80% of NPV	2(g)	Soil and Moisture Conservation works in the Forest	Check Wall	kaniyaro	23 38 00 7	68 49 41 1	1	No	1.00	1.00	
280	Kutch (W)	Kutch	80% of NPV	2(g)	Soil and Moisture Conservation works in the Forest	Check Wall	kaniyaro	23 38 09 4	68 49 12 1	1	No	1.00	1.00	
281	Kutch (W)	Kutch	80% of NPV	2(g)	Soil and Moisture Conservation works in the Forest	Check Wall	Halapar	23 38 48 3	68 34 01 7	1	No	1.00	1.00	
282	Kutch (W)	Kutch	80% of NPV	2(g)	Soil and Moisture Conservation works in the Forest	Check Wall	kaniyaro	23 37 57 5	68 48 55 5	1	No	1.00	1.00	
283	Kutch (W)	Kutch	80% of NPV	2(g)	Soil and Moisture Conservation works in the Forest	Check Wall	Dhunay	23 42 29 4	68 34 13 6	1	No	1.00	1.00	
284	Vyara	Surat	80% of NPV	2(g)	Soil and Moisture Conservation works in the Forest	Check Wall	Singalvan	N 21°20'16"		1	No	5.00	5.00	
285	Vyara	Surat	80% of NPV	2(g)	Soil and Moisture Conservation works in the Forest	Check Wall	Junai	N 21°17'20"		1	No	5.00	5.00	
286	Vyara	Surat	80% of NPV	2(g)	Soil and Moisture Conservation works in the Forest	Check Wall	Mohpada	N-21°00'90	E-073°78'43	1	No	4.00	4.00	
287	Surat	Surat	80% of NPV	2(g)	Soil and Moisture Conservation works in the Forest	Check Wall	Mandvi (S) Range , village-Visdaliya 669	N 21,35,84,46	E 73,02,60,08	1	No	10.00	10.00	
288	Surat	Surat	80% of NPV	2(g)	Soil and Moisture Conservation works in the Forest	Check Wall	Mandvi (N) Range , village-Ladkuva	N 21 22 12.1	E 073 16 56.6	1	No	4.00	4.00	
289	Dang (N)	Valsad	80% of NPV	2(g)	Soil and Moisture Conservation works in the Forest	Check Wall	different places in division			10	No	4.00	40.00	
290	Dang (S)	Valsad	80% of NPV	2(g)	Soil and Moisture Conservation works in the Forest	Check Wall	different places in division			10	No	4.00	40.00	
291	Valsad (N)	Valsad	80% of NPV	2(g)	Soil and Moisture Conservation works in the Forest	Check Wall	different places in division			5	No	4.00	20.00	

Sr.No	Division	Circle	Type	Activity No	Permissible as per CAF	Activity details	Place	Latitude	Langitude	Qty	Unit	Rate	Amount	Remarks
1	2	3	4	5	6	7	8	9	10	11	12	13	14	15
292	Valsad (S)	Valsad	80% of NPV	2(g)	Soil and Moisture Conservation works in the Forest	Check Wall	Mandva	N 20°21'27.7"	E 073°09'14.09"	1	No	2.00	2.00	
293	Valsad (S)	Valsad	80% of NPV	2(g)	Soil and Moisture Conservation works in the Forest	Check Wall	Mandva	N 20°21'38.7"	E 073°12'41.05"	1	No	2.00	2.00	
294	Valsad (S)	Valsad	80% of NPV	2(g)	Soil and Moisture Conservation works in the Forest	Check Wall	Mani	N 20,22,47,30	E 73,21,11,00	1	No	2.00	2.00	
295	Valsad (S)	Valsad	80% of NPV	2(g)	Soil and Moisture Conservation works in the Forest	Check Wall	Sildha	N20.'15.651"	E073.' 11.967"	1	No	3.45	3.45	
296	Valsad (S)	Valsad	80% of NPV	2(g)	Soil and Moisture Conservation works in the Forest	Check Wall	Sildha	N20.'15.642"	E073.' 11.969"	1	No	3.45	3.45	
297	Valsad (S)	Valsad	80% of NPV	2(g)	Soil and Moisture Conservation works in the Forest	Check Wall	Bhurvad	N 20.09.34.2"	E73.12.53.2"	1	No	1.75	1.75	
298	Valsad (S)	Valsad	80% of NPV	2(g)	Soil and Moisture Conservation works in the Forest	Check Wall	Terichikhlai	N 20.10.58.2"	E 73.14.24.2"	1	No	1.80	1.80	
299	Valsad (S)	Valsad	80% of NPV	2(g)	Soil and Moisture Conservation works in the Forest	Check Wall	Piproni	N20.13.10.9"	E073.05.08.5"	1	No	1.50	1.50	
300	Valsad (S)	Valsad	80% of NPV	2(g)	Soil and Moisture Conservation works in the Forest	Check Wall	Manda	N 20°17'50.2"	E 072',50',54.1"	1	No	2.00	2.00	
301	Valsad (S)	Valsad	80% of NPV	2(g)	Soil and Moisture Conservation works in the Forest	Check Wall	Daheli	N 20°14'54.9"	E072',52',30.0"	1	No	2.00	2.00	
302	Valsad (S)	Valsad	80% of NPV	2(g)	Soil and Moisture Conservation works in the Forest	Check Wall	Borlai	N 20°17'57.8"	E072',53',53.0"	1	No	2.00	2.00	
303	Valsad (S)	Valsad	80% of NPV	2(g)	Soil and Moisture Conservation works in the Forest	Check Wall	Kalgam	N 20°25',18.1"	E072',49',37.0"	1	No	2.00	2.00	
304	Valsad (S)	Valsad	80% of NPV	2(g)	Soil and Moisture Conservation works in the Forest	Check Wall	Malav	N 20°13'53.1"	E072',50',47.0"	1	No	2.00	2.00	
	<b>Total</b>									<b>338.00</b>			<b>2999.47</b>	

**Annual Plan of Operations 2020-21 under CAMPA - 80% OF NPV Works**  
**Soil and Moisture conservation works in the forest (Van Talavadi/ Percolation Tank/Contour Trench)**  
**Statement-2(f)(ii)**

(Rs. In Lacs)

Sr. No	Division	Circle	Type	Activity No	Permissible as per CAF	Activity details	Place	Latitude	Langitude	Qty	Unit	Rate	Amount	Remarks
1	2	3	4	5	6	7	8	9	10	11	12	13	14	15
1	Vyara	Surat	80% of NPV	2(g)	soil and moisture conservation works in the forest	Contour Trench	Kherwada	N 21°18'19"		2000	Rmt	0.0005	1.00	
2	Vyara	Surat	80% of NPV	2(g)	soil and moisture conservation works in the forest	Contour Trench	Amaldi	N 21°18'43"		3500	Rmt	0.0005	1.75	
3	Vyara	Surat	80% of NPV	2(g)	soil and moisture conservation works in the forest	Contour Trench	Bhatvada	N 21°17'40"		1500	Rmt	0.0005	0.75	
4	Vyara	Surat	80% of NPV	2(g)	soil and moisture conservation works in the forest	Contour Trench	Malangdev	N-20'99'43	E-073'83'76	2500	Rmt	0.0005	1.25	
5	Vyara	Surat	80% of NPV	2(g)	soil and moisture conservation works in the forest	Contour Trench	Malangdev	N-20'99'46	E-073'84'49	3000	Rmt	0.0005	1.50	
6	Surat	Surat	80% of NPV	2(g)	soil and moisture conservation works in the forest	Contour Trench	Mandvi (S) Range , village-TiToi	N 21 20 3.5	E 73 15 18.2	2000	Rmt	0.0005	1.00	
7	Surat	Surat	80% of NPV	2(g)	soil and moisture conservation works in the forest	Contour Trench	Mandvi (S) Range , village-Patal	N 21 21 41.1	E 73 12 31.9	2000	Rmt	0.0005	1.00	
8	Surat	Surat	80% of NPV	2(g)	soil and moisture conservation works in the forest	Contour Trench	Mandvi (S) Range , village-Parvat	N 21 22 58.5	E 73 14 41.8	2000	Rmt	0.0005	1.00	
9	Surat	Surat	80% of NPV	2(g)	soil and moisture conservation works in the forest	Contour Trench	Mandvi (S) Range , village-Jhari Dadvada	N 21 19 5.2	E 73 22 41.9	2000	Rmt	0.0005	1.00	
10	Kutch (E)	Kutch	80% of NPV	2(g)	soil and moisture conservation works in the forest	Mati Pala / Earthern Bund	Bhachau	N23.13.75.90	E 70.21.36.10	863	Cmt	0.0006	0.47	
11	Kutch (E)	Kutch	80% of NPV	2(g)	soil and moisture conservation works in the forest	Mati Pala / Earthern Bund	Bhachau	N23.21.17.10	E 70.37.61.00	273	Cmt	0.0006	0.15	
12	Kutch (E)	Kutch	80% of NPV	2(g)	soil and moisture conservation works in the forest	Mati Pala / Earthern Bund	Bhuj (s)	23.06.40.61	69.40.03.03	1000	Cmt	0.0006	0.55	
13	Kutch (E)	Kutch	80% of NPV	2(g)	soil and moisture conservation works in the forest	Mati Pala / Earthern Bund	Bhuj (s)	23.04.47.71	69.40.05.23	1000	Cmt	0.0006	0.55	
14	Kutch (E)	Kutch	80% of NPV	2(g)	soil and moisture conservation works in the forest	Mati Pala / Earthern Bund	Bhuj (s)	23.19.27.9	69.48.52.9	1000	Cmt	0.0006	0.55	
15	Kutch (E)	Kutch	80% of NPV	2(g)	soil and moisture conservation works in the forest	Mati Pala / Earthern Bund	Bhuj (s)	23.19.10.13	69.48.34.1	1000	Cmt	0.0006	0.55	
16	Kutch (E)	Kutch	80% of NPV	2(g)	soil and moisture conservation works in the forest	Mati Pala / Earthern Bund	Bhachau	N23.18.18.10	E 70.56.84.80	1	No.	3	3.00	

Sr. No	Division	Circle	Type	Activity No	Permissible as per CAF	Activity details	Place	Latitude	Langitude	Qty	Unit	Rate	Amount	Remarks
1	2	3	4	5	6	7	8	9	10	11	12	13	14	15
17	Kutch (E)	Kutch	80% of NPV	2(g)		soil and moisture conservation works in the forest	Mati Pala / Earthern Bund	N23.13.55.00	E 70.24.11.20	1	No.	3	3.00	
18	Kutch (E)	Kutch	80% of NPV	2(g)		soil and moisture conservation works in the forest	Van Talavadi / Percolation Tank	23.19.27.9	069.48.52.9	2	No.	5	10.00	
19	Kutch (E)	Kutch	80% of NPV	2(g)		soil and moisture conservation works in the forest	Van Talavadi / Percolation Tank	23.10.49.3	069.43.99.6	2	No.	5	10.00	
20	Kutch (E)	Kutch	80% of NPV	2(g)		soil and moisture conservation works in the forest	Van Talavadi / Percolation Tank	23.17.17.8	069.46.40.3	2	No.	5	10.00	
21	Kutch (E)	Kutch	80% of NPV	2(g)		soil and moisture conservation works in the forest	Van Talavadi / Percolation Tank	23.06.49.20	69.40.28.8	2	No.	5	10.00	
22	Kutch (E)	Kutch	80% of NPV	2(g)		soil and moisture conservation works in the forest	Van Talavadi / Percolation Tank	N-23.22.423	E-070.09.949	1	No.	3	3.00	
23	Kutch (E)	Kutch	80% of NPV	2(g)		soil and moisture conservation works in the forest	Van Talavadi / Percolation Tank	N-23.06.785	E-069.55.468	1	No.	3	3.00	
24	Kutch (E)	Kutch	80% of NPV	2(g)		soil and moisture conservation works in the forest	Van Talavadi / Percolation Tank	N-23.08.118	E-069.54.292	1	No.	3	3.00	
25	Kutch (E)	Kutch	80% of NPV	2(g)		soil and moisture conservation works in the forest	Van Talavadi / Percolation Tank	N-23.01.530	E-069.36.400	1	No.	3	3.00	
26	Kutch (E)	Kutch	80% of NPV	2(g)		soil and moisture conservation works in the forest	Van Talavadi / Percolation Tank	N-23.08.247	E-069.51.622	1	No.	3	3.00	
27	Kutch (E)	Kutch	80% of NPV	2(g)		soil and moisture conservation works in the forest	Van Talavadi / Percolation Tank	23.28.534 N	70.30.124	1	No.	3	3.00	
28	Kutch (E)	Kutch	80% of NPV	2(g)		soil and moisture conservation works in the forest	Van Talavadi / Percolation Tank	N23.25.954	E70.35.683	1	No.	3.5	3.50	
29	Kutch (E)	Kutch	80% of NPV	2(g)		soil and moisture conservation works in the forest	Van Talavadi / Percolation Tank	N23 42 17 52	E70 56 27 128	1	No.	3	3.00	
30	Kutch (E)	Kutch	80% of NPV	2(g)		soil and moisture conservation works in the forest	Van Talavadi / Percolation Tank	N23 37 44 61	E71 00 29 10	1	No.	3	3.00	
31	Kutch (E)	Kutch	80% of NPV	2(g)		soil and moisture conservation works in the forest	Van Talavadi / Percolation Tank	N23 36 34 710	E71 01 03 090	1	No.	3	3.00	

Sr. No	Division	Circle	Type	Activity No	Permissible as per CAF	Activity details	Place	Latitude	Langitude	Qty	Unit	Rate	Amount	Remarks
1	2	3	4	5	6	7	8	9	10	11	12	13	14	15
32	Kutch (E)	Kutch	80% of NPV	2(g)		Van Talavadi / Percolation Tank soil and moisture conservation works in the forest	ADESAR	N23 27 17	E71 02 33	1	No.	3	3.00	
33	Kutch (E)	Kutch	80% of NPV	2(g)		Van Talavadi / Percolation Tank soil and moisture conservation works in the forest	ADESAR	N23 27 15 5	E71 01 16 4	1	No.	3	3.00	
34	Kutch (E)	Kutch	80% of NPV	2(g)		Van Talavadi / Percolation Tank soil and moisture conservation works in the forest	Bhuj (S)	23.04.47.67	69.39.48.15	1	No.	5	5.00	
35	Kutch (E)	Kutch	80% of NPV	2(g)		Van Talavadi / Percolation Tank soil and moisture conservation works in the forest	Bhuj (S)	23.04.59.81	69.40.12.48	1	No.	5	5.00	
36	Kutch (E)	Kutch	80% of NPV	2(g)		Van Talavadi / Percolation Tank soil and moisture conservation works in the forest	Bhuj (S)	23.06.57.42	69.40.40.18	1	No.	5	5.00	
37	Kutch (E)	Kutch	80% of NPV	2(g)		Van Talavadi / Percolation Tank soil and moisture conservation works in the forest	Bhuj (S)	23.19.45.8	69.51.41.3	1	No.	3.25	3.25	
38	Kutch (E)	Kutch	80% of NPV	2(g)		Van Talavadi / Percolation Tank soil and moisture conservation works in the forest	Bhuj (S)	23.09.49.1	69.45.56.0	1	No.	3.12	3.12	
39	Kutch (E)	Kutch	80% of NPV	2(g)		Van Talavadi / Percolation Tank soil and moisture conservation works in the forest	Bhuj (S)	23.04.52.11	69.40.05.06	1	No.	3.25	3.25	
40	Kutch (E)	Kutch	80% of NPV	2(g)		Van Talavadi / Percolation Tank soil and moisture conservation works in the forest	Mundra	N 22.57.45.1	E 69.39.45.6	1	No.	3	3.00	
41	Kutch (E)	Kutch	80% of NPV	2(g)		Van Talavadi / Percolation Tank soil and moisture conservation works in the forest	Mundra	N 22.50.80	E 6933.45.00	1	No.	3	3.00	
42	Kutch (W)	Kutch	80% of NPV	2(g)		Van Talavadi / Percolation Tank soil and moisture conservation works in the forest	Vinchhiya	23 19 18	69 29 25	1	No.	4	4.00	
43	Kutch (W)	Kutch	80% of NPV	2(g)		Van Talavadi / Percolation Tank soil and moisture conservation works in the forest	Sadai	23 14 00	69 29 07	1	No.	4	4.00	
44	Kutch (W)	Kutch	80% of NPV	2(g)		Van Talavadi / Percolation Tank soil and moisture conservation works in the forest	Makanpar	23 19 55	69 40 41	1	No.	4	4.00	
45	Kutch (W)	Kutch	80% of NPV	2(g)		Van Talavadi / Percolation Tank soil and moisture conservation works in the forest	Makanpar	23 20 27	69 40 32	1	No.	4	4.00	
46	Kutch (W)	Kutch	80% of NPV	2(g)		Van Talavadi / Percolation Tank soil and moisture conservation works in the forest	Raparghdh	23 05 55 24	68 49 42 21	1	No.	4	4.00	



Sr. No	Division	Circle	Type	Activity No	Permissible as per CAF	Activity details	Place	Latitude	Langitude	Qty	Unit	Rate	Amount	Remarks
1	2	3	4	5	6	7	8	9	10	11	12	13	14	15
47	Kutch (W)	Kutch	80% of NPV	2(g)		Van Talavadi / Percolation Tank soil and moisture conservation works in the forest	Suthari	23 03 15 6	68 57 08 2	1	No.	4	4.00	
48	Kutch (W)	Kutch	80% of NPV	2(g)		Van Talavadi / Percolation Tank soil and moisture conservation works in the forest	Vanku	23 06 03 4	68 49 29 5	1	No.	4	4.00	
49	Kutch (W)	Kutch	80% of NPV	2(g)		Van Talavadi / Percolation Tank soil and moisture conservation works in the forest	Kotdi	23 04 15 137	69 12 00	1	No.	4	4.00	
50	Kutch (W)	Kutch	80% of NPV	2(g)		Van Talavadi / Percolation Tank soil and moisture conservation works in the forest	Kotdi	23 06 736	69 19 987	1	No.	4	4.00	
51	Kutch (W)	Kutch	80% of NPV	2(g)		Van Talavadi / Percolation Tank soil and moisture conservation works in the forest	Kotdi	23 06 732	69 20 072	1	No.	4	4.00	
52	Kutch (W)	Kutch	80% of NPV	2(g)		Van Talavadi / Percolation Tank soil and moisture conservation works in the forest	Nagrecha	23 035	69 23 56	1	No.	4	4.00	
53	Kutch (W)	Kutch	80% of NPV	2(g)		Van Talavadi / Percolation Tank soil and moisture conservation works in the forest	Sheh	23 39 21 2	68 35 44 7	1	No.	4	4.00	
54	Kutch (W)	Kutch	80% of NPV	2(g)		Van Talavadi / Percolation Tank soil and moisture conservation works in the forest	Ukher	23 44 28 9	68 51 07 7	1	No.	4	4.00	
55	Kutch (W)	Kutch	80% of NPV	2(g)		Van Talavadi / Percolation Tank soil and moisture conservation works in the forest	Kaiyari	23 40 52 6	68 38 30 6	1	No.	4	4.00	
56	Kutch (W)	Kutch	80% of NPV	2(g)		Van Talavadi / Percolation Tank soil and moisture conservation works in the forest	Aral Moti	23 27 276	069 19 318	1	No.	4	4.00	
57	Kutch (W)	Kutch	80% of NPV	2(g)		Van Talavadi / Percolation Tank soil and moisture conservation works in the forest	Aral Moti	23 27 069	069 19 439	1	No.	4	4.00	
58	Kutch (W)	Kutch	80% of NPV	2(g)		Van Talavadi / Percolation Tank soil and moisture conservation works in the forest	jatavira	23 18 10	069 15 21	1	No.	4	4.00	
59	Kutch (W)	Kutch	80% of NPV	2(g)		Van Talavadi / Percolation Tank soil and moisture conservation works in the forest	Jarjok	23 08 130	69 13 092	1	No.	4	4.00	
60	Kutch (W)	Kutch	80% of NPV	2(g)		Van Talavadi / Percolation Tank soil and moisture conservation works in the forest	Bhitara	23 06 975	69 11 766	1	No.	4	4.00	
61	Kutch (W)	Kutch	80% of NPV	2(g)		Van Talavadi / Percolation Tank soil and moisture conservation works in the forest	Sukhpar	23 12 390	69 18 584	1	No.	4	4.00	

Sr. No	Division	Circle	Type	Activity No	Permissible as per CAF	Activity details	Place	Latitude	Langitude	Qty	Unit	Rate	Amount	Remarks
1	2	3	4	5	6	7	8	9	10	11	12	13	14	15
62	Kutch (W)	Kutch	80% of NPV	2(g)		soil and moisture conservation works in the forest	Van Talavadi / Mangwana	23 11 715	069 21 679	1	No.	4	4.00	
63	Kutch (W)	Kutch	80% of NPV	2(g)		soil and moisture conservation works in the forest	Van Talavadi / Nirona	23 25 661	069 32 546	1	No.	4	4.00	
64	Kutch (W)	Kutch	80% of NPV	2(g)		soil and moisture conservation works in the forest	Van Talavadi / Asaldi	23 4 31 528	068 52 01 873	1	No.	4	4.00	
65	Kutch (W)	Kutch	80% of NPV	2(g)		soil and moisture conservation works in the forest	Van Talavadi / Ravreshwar	23 33 50	068 51 56	1	No.	4	4.00	
66	Kutch (W)	Kutch	80% of NPV	2(g)		soil and moisture conservation works in the forest	Van Talavadi / Khadak	23 32 57 6	068 49 15 9	1	No.	4	4.00	
67	Kutch (W)	Kutch	80% of NPV	2(g)		soil and moisture conservation works in the forest	Van Talavadi / Baranda	23 34 47 14	068 40 57 0	1	No.	4	4.00	
68	Kutch (W)	Kutch	80% of NPV	2(g)		soil and moisture conservation works in the forest	Van Talavadi / Baranda	23 35 09 8	068 40 58 1	1	No.	4	4.00	
69	Kutch (W)	Kutch	80% of NPV	2(g)		soil and moisture conservation works in the forest	Van Talavadi / Ratipar	23 31 18	68 35 17	1	No.	4	4.00	
70	Kutch (W)	Kutch	80% of NPV	2(g)		soil and moisture conservation works in the forest	Van Talavadi / Dhufi Nani	23 15 33 30	68 59 37 97	1	No.	4	4.00	
71	Kutch (W)	Kutch	80% of NPV	2(g)		soil and moisture conservation works in the forest	Van Talavadi / Dhufi Nani	23 14 14 85	69 0 12 08	1	No.	4	4.00	
72	Kutch (W)	Kutch	80% of NPV	2(g)		soil and moisture conservation works in the forest	Van Talavadi / Ekaliyo	23 30 27	068 50 37	1	No.	4	4.00	
73	Patan	Kutch	80% of NPV	2(g)		soil and moisture conservation works in the forest	Van Talavadi / Chhansara	23 44 47.01	71 18 17.01	1	No.	3	3.00	
74	Patan	Kutch	80% of NPV	2(g)		soil and moisture conservation works in the forest	Van Talavadi / Patanka	23 52 38.09	71 18 72.09	1	No.	3	3.00	
75	Patan	Kutch	80% of NPV	2(g)		soil and moisture conservation works in the forest	Van Talavadi / Jamavada	23.54 88.08	71 19 38.02	1	No.	3	3.00	
76	Patan	Kutch	80% of NPV	2(g)		soil and moisture conservation works in the forest	Van Talavadi / Varnosari	23 53 92.08	71 18 25.08	1	No.	3	3.00	

Sr. No	Division	Circle	Type	Activity No	Permissible as per CAF	Activity details	Place	Latitude	Langitude	Qty	Unit	Rate	Amount	Remarks
1	2	3	4	5	6	7	8	9	10	11	12	13	14	15
77	Patan	Kutch	80% of NPV	2(g)		Van Talavadi / Percolation Tank soil and moisture conservation works in the forest	Amrapur	23 59 09.26	071 39 82.35	1	No.	3	3.00	
78	Patan	Kutch	80% of NPV	2(g)		Van Talavadi / Percolation Tank soil and moisture conservation works in the forest	Rupanagar	23 39 33	071 32 48	1	No.	3	3.00	
79	Patan	Kutch	80% of NPV	2(g)		Van Talavadi / Percolation Tank soil and moisture conservation works in the forest	Godhana	23 70 99.72	071 58 00.66	1	No.	3	3.00	
80	Patan	Kutch	80% of NPV	2(g)		Van Talavadi / Percolation Tank soil and moisture conservation works in the forest	Dadka	23 69 64.16	071 58 38.28	1	No.	3	3.00	
81	Patan	Kutch	80% of NPV	2(g)		Van Talavadi / Percolation Tank soil and moisture conservation works in the forest	Koddha	23 30 6	071 28 50	1	No.	3	3.00	
82	Patan	Kutch	80% of NPV	2(g)		Van Talavadi / Percolation Tank soil and moisture conservation works in the forest	Anavrpura	23 36 25.2	071 31 56.2	1	No.	3	3.00	
83	Patan	Kutch	80% of NPV	2(g)		Van Talavadi / Percolation Tank soil and moisture conservation works in the forest	Joravarganj	23 42 53.1	071 22 26.3	1	No.	3	3.00	
84	Patan	Kutch	80% of NPV	2(g)		Van Talavadi / Percolation Tank soil and moisture conservation works in the forest	Joravarganj	23 42 53.9	071 22 16.0	1	No.	3	3.00	
85	Patan	Kutch	80% of NPV	2(g)		Van Talavadi / Percolation Tank soil and moisture conservation works in the forest	Karashangadh	23 41 02.5	071 21 49.4	1	No.	3	3.00	
86	Patan	Kutch	80% of NPV	2(g)		Van Talavadi / Percolation Tank soil and moisture conservation works in the forest	Gokhantar	23 42 52.4	071 20 55.7	1	No.	3	3.00	
87	Patan	Kutch	80% of NPV	2(g)		Van Talavadi / Percolation Tank soil and moisture conservation works in the forest	Gokhantar	23 44 08.6	071 19 14.1	1	No.	3	3.00	
88	Patan	Kutch	80% of NPV	2(g)		Van Talavadi / Percolation Tank soil and moisture conservation works in the forest	Antarnesh	23 42 57	071 19 15	1	No.	3	3.00	
89	Patan	Kutch	80% of NPV	2(g)		Van Talavadi / Percolation Tank soil and moisture conservation works in the forest	Antarnesh	23 42 08	071 14 31	1	No.	3	3.00	
90	Patan	Kutch	80% of NPV	2(g)		Van Talavadi / Percolation Tank soil and moisture conservation works in the forest	Piparala	23 66 20.62	071 06 95.72	1	No.	3	3.00	
91	Patan	Kutch	80% of NPV	2(g)		Van Talavadi / Percolation Tank soil and moisture conservation works in the forest	Santalpur	23 42 86.38	071 06 33.34	1	No.	3	3.00	

Sr. No	Division	Circle	Type	Activity No	Permissible as per CAF	Activity details	Place	Latitude	Langitude	Qty	Unit	Rate	Amount	Remarks
1	2	3	4	5	6	7	8	9	10	11	12	13	14	15
92	Banni Grassland	Kutch	80% of NPV	2(g)	soil and moisture conservation works in the forest	Van Talavadi / Percolation Tank	--	--	--	20	No.	5	100.00	
93	Vyara	Surat	80% of NPV	2(g)	soil and moisture conservation works in the forest	Van Talavadi / Percolation Tank	Mirkot	21.11.27.8	073.35.65.1	1	No.	3	3.00	
94	Vyara	Surat	80% of NPV	2(g)	soil and moisture conservation works in the forest	Van Talavadi / Percolation Tank	Bhadbhunja	21.10.46.4	.73.39.47.1	1	No.	3	3.00	
95	Vyara	Surat	80% of NPV	2(g)	soil and moisture conservation works in the forest	Van Talavadi / Percolation Tank	Haripur	21.12.42.1	073.45.43.3	1	No.	3	3.00	
96	Vyara	Surat	80% of NPV	2(g)	soil and moisture conservation works in the forest	Van Talavadi / Percolation Tank	Khogalgav	21-01-01.0	073-35-15.6	1	No.	3	3.00	
97	Vyara	Surat	80% of NPV	2(g)	soil and moisture conservation works in the forest	Van Talavadi / Percolation Tank	Ghodiruvadi	21-02-18.4	073-33-50.8	1	No.	3	3.00	
98	Vyara	Surat	80% of NPV	2(g)	soil and moisture conservation works in the forest	Van Talavadi / Percolation Tank	Rampura	21-06-16.0	073-30-05.1	1	No.	3	3.00	
99	Vyara	Surat	80% of NPV	2(g)	soil and moisture conservation works in the forest	Van Talavadi / Percolation Tank	Maiyalli	21-02-10.0	073-31-03.7	1	No.	3	3.00	
100	Vyara	Surat	80% of NPV	2(g)	soil and moisture conservation works in the forest	Van Talavadi / Percolation Tank	Varjakhan	N 20'53'34.1"	E 073'23'08.9"	1	No.	3	3.00	
101	Vyara	Surat	80% of NPV	2(g)	soil and moisture conservation works in the forest	Van Talavadi / Percolation Tank	Takiamba	N 20'51'11.55"	E 073'25'09.98"	1	No.	3	3.00	
102	Vyara	Surat	80% of NPV	2(g)	soil and moisture conservation works in the forest	Van Talavadi / Percolation Tank	Khamliamba	N-21'22'12'.1"	E73'.42'.30'.5"	1	No.	3	3.00	
103	Vyara	Surat	80% of NPV	2(g)	soil and moisture conservation works in the forest	Van Talavadi / Percolation Tank	Satkashi	N-21'.19'.05'.3"	E-073'39'.31'.2"	1	No.	3	3.00	
104	Vyara	Surat	80% of NPV	2(g)	soil and moisture conservation works in the forest	Van Talavadi / Percolation Tank	Gavlan	N-21'.18.05.1"	E- 073'39.02.7"	1	No.	3	3.00	
105	Vyara	Surat	80% of NPV	2(g)	soil and moisture conservation works in the forest	Van Talavadi / Percolation Tank	Paghhaddhuva	N-21'36'11'50"	E-073'72'73'50"	1	No.	3	3.00	
106	Vyara	Surat	80% of NPV	2(g)	soil and moisture conservation works in the forest	Van Talavadi / Percolation Tank	Antapur	20.55.33.4	073.30.07.3	1	No.	3	3.00	

Sr. No	Division	Circle	Type	Activity No	Permissible as per CAF	Activity details	Place	Latitude	Langitude	Qty	Unit	Rate	Amount	Remarks
1	2	3	4	5	6	7	8	9	10	11	12	13	14	15
107	Vyara	Surat	80% of NPV	2(g)	soil and moisture conservation works in the forest	Van Talavadi / Percolation Tank	Mirpur	20.59.48.9	073.27.40.1	1	No.	3	3.00	
108	Vyara	Surat	80% of NPV	2(g)	soil and moisture conservation works in the forest	Van Talavadi / Percolation Tank	Ambapani	21.00.33.4	073.30.36.5	1	No.	3	3.00	
109	Surat	Surat	80% of NPV	2(g)	soil and moisture conservation works in the forest	Van Talavadi / Percolation Tank	Umarpada Range , village- Pinpur	21' 42' 66.77	73' 48' 42.91	1	No.	3	3.00	
110	Surat	Surat	80% of NPV	2(g)	soil and moisture conservation works in the forest	Van Talavadi / Percolation Tank	Umarpada Range , village- Pinpur	21' 42' 66.01	73' 48' 61.49	1	No.	3	3.00	
111	Surat	Surat	80% of NPV	2(g)	soil and moisture conservation works in the forest	Van Talavadi / Percolation Tank	Umarpada Range , village- Chorvan	21' 43' 90.69	73' 46' 16.53	1	No.	3	3.00	
112	Surat	Surat	80% of NPV	2(g)	soil and moisture conservation works in the forest	Van Talavadi / Percolation Tank	Umarpada Range , village- Chorvan	21' 43' 81.05	73' 46' 10.56	1	No.	3	3.00	
113	Surat	Surat	80% of NPV	2(g)	soil and moisture conservation works in the forest	Van Talavadi / Percolation Tank	Umarpada Range , village- Chorvan	21' 43' 90.14	73' 46' 33.79	1	No.	3	3.00	
114	Surat	Surat	80% of NPV	2(g)	soil and moisture conservation works in the forest	Van Talavadi / Percolation Tank	Umarpada Range , village- Chandharapada	21' 28' 00.01	73' 29' 35.70	1	No.	3	3.00	
115	Surat	Surat	80% of NPV	2(g)	soil and moisture conservation works in the forest	Van Talavadi / Percolation Tank	Mandvi (N) Range , village- Panchaamba	21' 45' 29.61	73' 52' 95.11	1	No.	3	3.00	
116	Surat	Surat	80% of NPV	2(g)	soil and moisture conservation works in the forest	Van Talavadi / Percolation Tank	Mandvi (N) Range , village- Navagaam	21°29'1.03"N	73°32'6.40"E	1	No.	3	3.00	
117	Surat	Surat	80% of NPV	2(g)	soil and moisture conservation works in the forest	Van Talavadi / Percolation Tank	Mandvi (S) Range , village- Panchaamba	21°27'11.86"N	73°31'50.87"E	1	No.	3	3.00	
118	Surat	Surat	80% of NPV	2(g)	soil and moisture conservation works in the forest	Van Talavadi / Percolation Tank	Mandvi (S) Range , village- Visdaliya 669	N 21,35,84,46	E 73,02,60,08	1	No.	4	4.00	
119	Baria	Vadodara	80% of NPV	2(g)	soil and moisture conservation works in the forest	Van Talavadi / Percolation Tank	Amlipani	22.54162	74.25178	1	No.	4	4.00	
120	Baria	Vadodara	80% of NPV	2(g)	soil and moisture conservation works in the forest	Van Talavadi / Percolation Tank	Dungar	23.18705	73.01346	1	No.	4	4.00	
121	Baria	Vadodara	80% of NPV	2(g)	soil and moisture conservation works in the forest	Van Talavadi / Percolation Tank	Dungar	23.18306	73.0113	1	No.	4	4.00	

Sr. No	Division	Circle	Type	Activity No	Permissible as per CAF	Activity details	Place	Latitude	Langitude	Qty	Unit	Rate	Amount	Remarks
1	2	3	4	5	6	7	8	9	10	11	12	13	14	15
122	Baria	Vadodara	80% of NPV	2(g)		Van Talavadi / Percolation Tank soil and moisture conservation works in the forest	khalata	22.61813	74.12452	1	No.	4	4.00	
123	Baria	Vadodara	80% of NPV	2(g)		Van Talavadi / Percolation Tank soil and moisture conservation works in the forest	Lukhadiya	22.38606	74.03903	1	No.	4	4.00	
124	Baria	Vadodara	80% of NPV	2(g)		Van Talavadi / Percolation Tank soil and moisture conservation works in the forest	Kanjar	22.72974	74.08274	1	No.	4	4.00	
125	Baria	Vadodara	80% of NPV	2(g)		Van Talavadi / Percolation Tank soil and moisture conservation works in the forest	Hathiyavan	22.52452	74.06012	1	No.	4	4.00	
126	Baria	Vadodara	80% of NPV	2(g)		Van Talavadi / Percolation Tank soil and moisture conservation works in the forest	Jherajitgadha	22.53432	74.04194	1	No.	4	4.00	
127	Baria	Vadodara	80% of NPV	2(g)		Van Talavadi / Percolation Tank soil and moisture conservation works in the forest	Fangiya	22.56526	73.94934	1	No.	4	4.00	
128	Baria	Vadodara	80% of NPV	2(g)		Van Talavadi / Percolation Tank soil and moisture conservation works in the forest	Divya	22.54712	73.9423	1	No.	4	4.00	
129	Baria	Vadodara	80% of NPV	2(g)		Van Talavadi / Percolation Tank soil and moisture conservation works in the forest	Sagatala	22.54678	73.93785	1	No.	4	4.00	
130	Baria	Vadodara	80% of NPV	2(g)		Van Talavadi / Percolation Tank soil and moisture conservation works in the forest	Sevaniya	22.58568	74.00022	1	No.	4	4.00	
131	Baria	Vadodara	80% of NPV	2(g)		Van Talavadi / Percolation Tank soil and moisture conservation works in the forest	Jamaran	22.55543	73.96543	1	No.	4	4.00	
132	Baria	Vadodara	80% of NPV	2(g)		Van Talavadi / Percolation Tank soil and moisture conservation works in the forest	panchiyasal	22.33638	73.59689	1	No.	4	4.00	
133	Baria	Vadodara	80% of NPV	2(g)		Van Talavadi / Percolation Tank soil and moisture conservation works in the forest	Jhab	22.60884	73.92783	1	No.	4	4.00	
134	Baria	Vadodara	80% of NPV	2(g)		Van Talavadi / Percolation Tank soil and moisture conservation works in the forest	Bara	22.52726	73.81974	1	No.	4	4.00	
135	Baria	Vadodara	80% of NPV	2(g)		Van Talavadi / Percolation Tank soil and moisture conservation works in the forest	Dantiya	22.83078	74.01949	1	No.	4	4.00	
136	Baria	Vadodara	80% of NPV	2(g)		Van Talavadi / Percolation Tank soil and moisture conservation works in the forest	Dhadhela	22.84554	74.07051	1	No.	4	4.00	

Sr. No	Division	Circle	Type	Activity No	Permissible as per CAF	Activity details	Place	Latitude	Langitude	Qty	Unit	Rate	Amount	Remarks
1	2	3	4	5	6	7	8	9	10	11	12	13	14	15
137	Baria	Vadodara	80% of NPV	2(g)		Van Talavadi / Percolation Tank soil and moisture conservation works in the forest	Dantiya	22.5848	74.14987	1	No.	4	4.00	
138	Baria	Vadodara	80% of NPV	2(g)		Van Talavadi / Percolation Tank soil and moisture conservation works in the forest	Kaligam	22.56067	74.13585	1	No.	4	4.00	
139	Baria	Vadodara	80% of NPV	2(g)		Van Talavadi / Percolation Tank soil and moisture conservation works in the forest	Moti mahudi	22.02322	74.18136	1	No.	4	4.00	
140	Baria	Vadodara	80% of NPV	2(g)		Van Talavadi / Percolation Tank soil and moisture conservation works in the forest	Mandor	22.38235	74.12523	1	No.	4	4.00	
141	Baria	Vadodara	80% of NPV	2(g)		Van Talavadi / Percolation Tank soil and moisture conservation works in the forest	Kalakhunt	22.66477	74.24131	1	No.	4	4.00	
142	Baria	Vadodara	80% of NPV	2(g)		Van Talavadi / Percolation Tank soil and moisture conservation works in the forest	Zari	22.2931	74.2284	1	No.	4	4.00	
143	Baria	Vadodara	80% of NPV	2(g)		Van Talavadi / Percolation Tank soil and moisture conservation works in the forest	Sahda	22.43321	74.17374	1	No.	4	4.00	
144	Baria	Vadodara	80% of NPV	2(g)		Van Talavadi / Percolation Tank soil and moisture conservation works in the forest	Nimach	22.40462	74.23003	1	No.	4	4.00	
145	Baria	Vadodara	80% of NPV	2(g)		Van Talavadi / Percolation Tank soil and moisture conservation works in the forest	Abhalod	22.4341	74.1469	1	No.	4	4.00	
146	Mahisagar	Vadodara	80% of NPV	2(g)		Van Talavadi / Percolation Tank soil and moisture conservation works in the forest	Salera	N 23.15389	E 73.61637	1	No.	5	5.00	
147	Mahisagar	Vadodara	80% of NPV	2(g)		Van Talavadi / Percolation Tank soil and moisture conservation works in the forest	Bamanvad	N 23.55070	E 73.55225	1	No.	5	5.00	
148	Mahisagar	Vadodara	80% of NPV	2(g)		Van Talavadi / Percolation Tank soil and moisture conservation works in the forest	Dhamod	N 23.08485	E 73.23503	1	No.	5	5.00	
149	Mahisagar	Vadodara	80% of NPV	2(g)		Van Talavadi / Percolation Tank soil and moisture conservation works in the forest	Chansar	N 23.10845	E 73.65986	1	No.	5	5.00	
150	Mahisagar	Vadodara	80% of NPV	2(g)		Van Talavadi / Percolation Tank soil and moisture conservation works in the forest	Navamuvada	N 23.08963	E 73.64948	1	No.	5	5.00	
151	Mahisagar	Vadodara	80% of NPV	2(g)		Van Talavadi / Percolation Tank soil and moisture conservation works in the forest	Akhamdana Degamad	N 23.21143	E 73.57468	1	No.	3	3.00	

Sr. No	Division	Circle	Type	Activity No	Permissible as per CAF	Activity details	Place	Latitude	Langitude	Qty	Unit	Rate	Amount	Remarks
1	2	3	4	5	6	7	8	9	10	11	12	13	14	15
152	Mahisagar	Vadodara	80% of NPV	2(g)		Van Talavadi / Percolation Tank soil and moisture conservation works in the forest	Mena	N 23.30064	E 73.67425	1	No.	3	3.00	
153	Mahisagar	Vadodara	80% of NPV	2(g)		Van Talavadi / Percolation Tank soil and moisture conservation works in the forest	Nesada	N 23.42205	E 73.70416	1	No.	4.5	4.50	
154	Mahisagar	Vadodara	80% of NPV	2(g)		Van Talavadi / Percolation Tank soil and moisture conservation works in the forest	Khuntelav	N 23.25653	E 73.5861	1	No.	4.5	4.50	
155	Mahisagar	Vadodara	80% of NPV	2(g)		Van Talavadi / Percolation Tank soil and moisture conservation works in the forest	Dhuleta	N 23.29169	E 73.5367	1	No.	3.5	3.50	
156	Mahisagar	Vadodara	80% of NPV	2(g)		Van Talavadi / Percolation Tank soil and moisture conservation works in the forest	Kanod	N 23.32078	E 73.6336	1	No.	4.25	4.25	
157	Mahisagar	Vadodara	80% of NPV	2(g)		Van Talavadi / Percolation Tank soil and moisture conservation works in the forest	Mudavdekh	N 23.24603	E 73.64975	1	No.	3.5	3.50	
158	Mahisagar	Vadodara	80% of NPV	2(g)		Van Talavadi / Percolation Tank soil and moisture conservation works in the forest	Kolambi	N 23.27925	E 73.70484	1	No.	4.2	4.20	
159	Mahisagar	Vadodara	80% of NPV	2(g)		Van Talavadi / Percolation Tank soil and moisture conservation works in the forest	Aspur	N 23.0850	E 73.2338	1	No.	4	4.00	
160	Mahisagar	Vadodara	80% of NPV	2(g)		Van Talavadi / Percolation Tank soil and moisture conservation works in the forest	Ghatada	N 23.1635	E 73.3046	1	No.	4	4.00	
161	Mahisagar	Vadodara	80% of NPV	2(g)		Van Talavadi / Percolation Tank soil and moisture conservation works in the forest	Bhamari	N 23.31668	E 73.98569	1	No.	3	3.00	
162	Mahisagar	Vadodara	80% of NPV	2(g)		Van Talavadi / Percolation Tank soil and moisture conservation works in the forest	Sangavada	N 23.20908	E 73.92266	1	No.	3	3.00	
163	Mahisagar	Vadodara	80% of NPV	2(g)		Van Talavadi / Percolation Tank soil and moisture conservation works in the forest	Simaliya	N 23.28493	E 73.96845	1	No.	3	3.00	
164	Mahisagar	Vadodara	80% of NPV	2(g)		Van Talavadi / Percolation Tank soil and moisture conservation works in the forest	Charada	N 23.13999	E 73.76122	1	No.	3	3.00	
165	Mahisagar	Vadodara	80% of NPV	2(g)		Van Talavadi / Percolation Tank soil and moisture conservation works in the forest	Zab	N 23.0935	E 73.5107	1	No.	3	3.00	
166	Mahisagar	Vadodara	80% of NPV	2(g)		Van Talavadi / Percolation Tank soil and moisture conservation works in the forest	Ador Padedi	N 23.15861	E 73.89213	1	No.	3	3.00	



Sr. No	Division	Circle	Type	Activity No	Permissible as per CAF	Activity details	Place	Latitude	Langitude	Qty	Unit	Rate	Amount	Remarks
1	2	3	4	5	6	7	8	9	10	11	12	13	14	15
167	Mahisagar	Vadodara	80% of NPV	2(g)		Van Talavadi / Percolation Tank soil and moisture conservation works in the forest	Vagan	N 23.12426	E 73.73553	1	No.	3	3.00	
168	Mahisagar	Vadodara	80% of NPV	2(g)		Van Talavadi / Percolation Tank soil and moisture conservation works in the forest	Saatkunda	N 23.0511	E 73.4416	1	No.	3	3.00	
169	Mahisagar	Vadodara	80% of NPV	2(g)		Van Talavadi / Percolation Tank soil and moisture conservation works in the forest	Rampur	N 23.0957	E 73.5202	1	No.	3	3.00	
170	Mahisagar	Vadodara	80% of NPV	2(g)		Van Talavadi / Percolation Tank soil and moisture conservation works in the forest	Rajagara	N 23.10320	E 73.69068	1	No.	3	3.00	
171	Mahisagar	Vadodara	80% of NPV	2(g)		Van Talavadi / Percolation Tank soil and moisture conservation works in the forest	Dhingalvada	N 23.34947	E 73.75001	1	No.	4.8	4.80	
172	Mahisagar	Vadodara	80% of NPV	2(g)		Van Talavadi / Percolation Tank soil and moisture conservation works in the forest	Dodiya	N 23.25298	E 73.79634	1	No.	4.7	4.70	
173	Mahisagar	Vadodara	80% of NPV	2(g)		Van Talavadi / Percolation Tank soil and moisture conservation works in the forest	Shiyal	N 23.20118	E 73.81588	1	No.	4.8	4.80	
174	Mahisagar	Vadodara	80% of NPV	2(g)		Van Talavadi / Percolation Tank soil and moisture conservation works in the forest	Ranakpur	N 23.35141	E 73.74023	1	No.	4.75	4.75	
175	Mahisagar	Vadodara	80% of NPV	2(g)		Van Talavadi / Percolation Tank soil and moisture conservation works in the forest	Mota Dodiya	N 23.25178	E 73.80028	1	No.	4.8	4.80	
176	Mahisagar	Vadodara	80% of NPV	2(g)		Van Talavadi / Percolation Tank soil and moisture conservation works in the forest	Thakorna Nadhra	N 23.25924	E 73.77595	1	No.	4.75	4.75	
177	Mahisagar	Vadodara	80% of NPV	2(g)		Van Talavadi / Percolation Tank soil and moisture conservation works in the forest	Kanavada	N 23.31666	E 73.8369	1	No.	4.8	4.80	
178	Mahisagar	Vadodara	80% of NPV	2(g)		Van Talavadi / Percolation Tank soil and moisture conservation works in the forest	Chhajali	N 23.34126	E 73.72042	1	No.	4.7	4.70	
179	Mahisagar	Vadodara	80% of NPV	2(g)		Van Talavadi / Percolation Tank soil and moisture conservation works in the forest	Sarsadi	N 23.39468	E 73.8285	1	No.	4.6	4.60	
180	Mahisagar	Vadodara	80% of NPV	2(g)		Van Talavadi / Percolation Tank soil and moisture conservation works in the forest	Mota Padadara	N 23.40295	E 73.79761	1	No.	4.6	4.60	
181	Mahisagar	Vadodara	80% of NPV	2(g)		Van Talavadi / Percolation Tank soil and moisture conservation works in the forest	Sarswa(N)	N 23.41594	E 73.82994	1	No.	4.75	4.75	

Sr. No	Division	Circle	Type	Activity No	Permissible as per CAF	Activity details	Place	Latitude	Langitude	Qty	Unit	Rate	Amount	Remarks
1	2	3	4	5	6	7	8	9	10	11	12	13	14	15
182	Mahisagar	Vadodara	80% of NPV	2(g)		Van Talavadi / Percolation Tank soil and moisture conservation works in the forest	Sarswa(S)	N 23.411	E 73.8235	1	No.	4.75	4.75	
183	Chhota Udepur	Vadodara	80% of NPV	2(g)		Van Talavadi / Percolation Tank soil and moisture conservation works in the forest	Mandalava	22.47598	73.95373	1	No.	4	4.00	
184	Chhota Udepur	Vadodara	80% of NPV	2(g)		Van Talavadi / Percolation Tank soil and moisture conservation works in the forest	ZoZ	22.47344	73.93959	1	No.	4	4.00	
185	Chhota Udepur	Vadodara	80% of NPV	2(g)		Van Talavadi / Percolation Tank soil and moisture conservation works in the forest	Malu	22.40564	73.92935	1	No.	4	4.00	
186	Chhota Udepur	Vadodara	80% of NPV	2(g)		Van Talavadi / Percolation Tank soil and moisture conservation works in the forest	Surkheda	22.33512	74.06406	1	No.	4	4.00	
187	Chhota Udepur	Vadodara	80% of NPV	2(g)		Van Talavadi / Percolation Tank soil and moisture conservation works in the forest	Kakadapa	22.47541	74.11941	1	No.	4	4.00	
188	Chhota Udepur	Vadodara	80% of NPV	2(g)		Van Talavadi / Percolation Tank soil and moisture conservation works in the forest	Nani sadhli	22.38005	74.14835	1	No.	4	4.00	
189	Chhota Udepur	Vadodara	80% of NPV	2(g)		Van Talavadi / Percolation Tank soil and moisture conservation works in the forest	Dhorkuva	22.33401	74.04356	1	No.	4	4.00	
190	Chhota Udepur	Vadodara	80% of NPV	2(g)		Van Talavadi / Percolation Tank soil and moisture conservation works in the forest	Mal	22.51154	74.3752	1	No.	4	4.00	
191	Chhota Udepur	Vadodara	80% of NPV	2(g)		Van Talavadi / Percolation Tank soil and moisture conservation works in the forest	Kidi	22.2846	74.0271	1	No.	4	4.00	
192	Chhota Udepur	Vadodara	80% of NPV	2(g)		Van Talavadi / Percolation Tank soil and moisture conservation works in the forest	Manaka	22.00262	74.01328	1	No.	4	4.00	
193	Chhota Udepur	Vadodara	80% of NPV	2(g)		Van Talavadi / Percolation Tank soil and moisture conservation works in the forest	Hafeshwar	21.96592	74.10345	1	No.	4	4.00	
194	Chhota Udepur	Vadodara	80% of NPV	2(g)		Van Talavadi / Percolation Tank soil and moisture conservation works in the forest	Turkheda	21.90385	74.04469	1	No.	4	4.00	
195	Chhota Udepur	Vadodara	80% of NPV	2(g)		Van Talavadi / Percolation Tank soil and moisture conservation works in the forest	Jamli(v)	22.03384	74.06486	1	No.	4	4.00	
196	Chhota Udepur	Vadodara	80% of NPV	2(g)		Van Talavadi / Percolation Tank soil and moisture conservation works in the forest	Gojariya	22.07183	74.08671	1	No.	4	4.00	

Sr. No	Division	Circle	Type	Activity No	Permissible as per CAF	Activity details	Place	Latitude	Langitude	Qty	Unit	Rate	Amount	Remarks
1	2	3	4	5	6	7	8	9	10	11	12	13	14	15
197	Chhota Udepur	Vadodara	80% of NPV	2(g)		Van Talavadi / Percolation Tank soil and moisture conservation works in the forest	Palasada	22.20344	74.03281	1	No.	4	4.00	
198	Chhota Udepur	Vadodara	80% of NPV	2(g)		Van Talavadi / Percolation Tank soil and moisture conservation works in the forest	Valpura	22.03472	73.72938	1	No.	4	4.00	
199	Chhota Udepur	Vadodara	80% of NPV	2(g)		Van Talavadi / Percolation Tank soil and moisture conservation works in the forest	Akona	22.04599	73.70064	1	No.	4	4.00	
200	Chhota Udepur	Vadodara	80% of NPV	2(g)		Van Talavadi / Percolation Tank soil and moisture conservation works in the forest	Koyari	22.03866	73.75052	1	No.	4	4.00	
201	Chhota Udepur	Vadodara	80% of NPV	2(g)		Van Talavadi / Percolation Tank soil and moisture conservation works in the forest	Chevat	22.00907	73.87085	1	No.	4	4.00	
202	Chhota Udepur	Vadodara	80% of NPV	2(g)		Van Talavadi / Percolation Tank soil and moisture conservation works in the forest	Viyavat	21.96795	73.91617	1	No.	4	4.00	
203	Chhota Udepur	Vadodara	80% of NPV	2(g)		Van Talavadi / Percolation Tank soil and moisture conservation works in the forest	Kalarani	22.22651	73.86406	1	No.	4	4.00	
204	Chhota Udepur	Vadodara	80% of NPV	2(g)		Van Talavadi / Percolation Tank soil and moisture conservation works in the forest	Degla	22.14556	73.51417	1	No.	4	4.00	
205	Chhota Udepur	Vadodara	80% of NPV	2(g)		Van Talavadi / Percolation Tank soil and moisture conservation works in the forest	Tadkachla	22.19804	73.78704	2	No.	4	8.00	
206	Chhota Udepur	Vadodara	80% of NPV	2(g)		Van Talavadi / Percolation Tank soil and moisture conservation works in the forest	Palanpur	22.26753	73.79948	1	No.	4	4.00	
207	Godhra	Vadodara	80% of NPV	2(g)		Van Talavadi / Percolation Tank soil and moisture conservation works in the forest	Nurpura	22.47465	73.48697	1	No.	5	5.00	
208	Godhra	Vadodara	80% of NPV	2(g)		Van Talavadi / Percolation Tank soil and moisture conservation works in the forest	Nurpura	22.47439	73.48711	1	No.	5	5.00	
209	Godhra	Vadodara	80% of NPV	2(g)		Van Talavadi / Percolation Tank soil and moisture conservation works in the forest	Champaner	22.48547	73.53236	1	No.	5	5.00	
210	Godhra	Vadodara	80% of NPV	2(g)		Van Talavadi / Percolation Tank soil and moisture conservation works in the forest	Champaner	22.48581	73.52673	1	No.	5	5.00	
211	Godhra	Vadodara	80% of NPV	2(g)		Van Talavadi / Percolation Tank soil and moisture conservation works in the forest	Champaner	22.46754	73.53814	1	No.	2	2.00	

Sr. No	Division	Circle	Type	Activity No	Permissible as per CAF	Activity details	Place	Latitude	Langitude	Qty	Unit	Rate	Amount	Remarks
1	2	3	4	5	6	7	8	9	10	11	12	13	14	15
212	Godhra	Vadodara	80% of NPV	2(g)		Van Talavadi / Percolation Tank soil and moisture conservation works in the forest	BETIYA-1	22.793288	73.54939	1	No.	5	5.00	
213	Godhra	Vadodara	80% of NPV	2(g)		Van Talavadi / Percolation Tank soil and moisture conservation works in the forest	BETIYA-2	22.793276	73.54941	1	No.	5	5.00	
214	Godhra	Vadodara	80% of NPV	2(g)		Van Talavadi / Percolation Tank soil and moisture conservation works in the forest	Chundadi-1	22.712928	73.53793	1	No.	5	5.00	
215	Godhra	Vadodara	80% of NPV	2(g)		Van Talavadi / Percolation Tank soil and moisture conservation works in the forest	samli	.22.86402	73.55677	1	No.	5	5.00	
216	Godhra	Vadodara	80% of NPV	2(g)		Van Talavadi / Percolation Tank soil and moisture conservation works in the forest	Bandheli	.22.852469	73.722532	1	No.	5	5.00	
217	Godhra	Vadodara	80% of NPV	2(g)		Van Talavadi / Percolation Tank soil and moisture conservation works in the forest	Chanchelav	22.800384	73.7268	1	No.	5	5.00	
218	Godhra	Vadodara	80% of NPV	2(g)		Van Talavadi / Percolation Tank soil and moisture conservation works in the forest	Chundadi-2	.22.712928	.73.714351	1	No.	5	5.00	
219	Godhra	Vadodara	80% of NPV	2(g)		Van Talavadi / Percolation Tank soil and moisture conservation works in the forest	Achhhala	.22.712925	.73.714351	1	No.	5	5.00	
220	Godhra	Vadodara	80% of NPV	2(g)		Van Talavadi / Percolation Tank soil and moisture conservation works in the forest	Suliyat	23.03613	73.8738	1	No.	5	5.00	
221	Godhra	Vadodara	80% of NPV	2(g)		Van Talavadi / Percolation Tank soil and moisture conservation works in the forest	Deloch	23.02975	73.84984	1	No.	5	5.00	
222	Godhra	Vadodara	80% of NPV	2(g)		Van Talavadi / Percolation Tank soil and moisture conservation works in the forest	Rajayata	23.01574	73.87358	1	No.	5	5.00	
223	Godhra	Vadodara	80% of NPV	2(g)		Van Talavadi / Percolation Tank soil and moisture conservation works in the forest	Navagam	23.04136	73.89759	1	No.	5	5.00	
224	Godhra	Vadodara	80% of NPV	2(g)		Van Talavadi / Percolation Tank soil and moisture conservation works in the forest	Navagam	23.02303	73.89869	1	No.	5	5.00	
225	Godhra	Vadodara	80% of NPV	2(g)		Van Talavadi / Percolation Tank soil and moisture conservation works in the forest	Bhuvar	23.05777	73.77878	1	No.	5	5.00	
226	Godhra	Vadodara	80% of NPV	2(g)		Van Talavadi / Percolation Tank soil and moisture conservation works in the forest	Suliyat	23.04048	73.88015	1	No.	5	5.00	

Sr. No	Division	Circle	Type	Activity No	Permissible as per CAF	Activity details	Place	Latitude	Langitude	Qty	Unit	Rate	Amount	Remarks
1	2	3	4	5	6	7	8	9	10	11	12	13	14	15
227	Godhra	Vadodara	80% of NPV	2(g)		Van Talavadi / Percolation Tank soil and moisture conservation works in the forest	Deloch	23.02754	73.843007	1	No.	5	5.00	
228	Godhra	Vadodara	80% of NPV	2(g)		Van Talavadi / Percolation Tank soil and moisture conservation works in the forest	Morva(Hadaf)	22.90041	73.84317	1	No.	5	5.00	
229	Godhra	Vadodara	80% of NPV	2(g)		Van Talavadi / Percolation Tank soil and moisture conservation works in the forest	Parbiya	22.91896	73.84987	1	No.	5	5.00	
230	Godhra	Vadodara	80% of NPV	2(g)		Van Talavadi / Percolation Tank soil and moisture conservation works in the forest	Mojari	22.85866	73.86	1	No.	5	5.00	
231	Godhra	Vadodara	80% of NPV	2(g)		Van Talavadi / Percolation Tank soil and moisture conservation works in the forest	Godhra	.22.712925 .73.714351		1	No.	5	5.00	
232	Godhra	Vadodara	80% of NPV	2(g)		Van Talavadi / Percolation Tank soil and moisture conservation works in the forest	Achhala	.22.712925 .73.714351		1	No.	5	5.00	
233	Godhra	Vadodara	80% of NPV	2(g)		Van Talavadi / Percolation Tank soil and moisture conservation works in the forest	SAMLI	.22.86279 .73.5647		1	No.	5	5.00	
234	Godhra	Vadodara	80% of NPV	2(g)		Van Talavadi / Percolation Tank soil and moisture conservation works in the forest	paruna	. 22.68527. 73.58101		1	No.	5	5.00	
235	Godhra	Vadodara	80% of NPV	2(g)		Van Talavadi / Percolation Tank soil and moisture conservation works in the forest	chlali	. 22.69883. 73.62553		1	No.	5	5.00	
236	Godhra	Vadodara	80% of NPV	2(g)		Van Talavadi / Percolation Tank soil and moisture conservation works in the forest	Rinchhiya	. 22.49771. 73.59254		1	No.	5	5.00	
237	Godhra	Vadodara	80% of NPV	2(g)		Van Talavadi / Percolation Tank soil and moisture conservation works in the forest	Pipaliya	. 22.65653. 73.71848		1	No.	5	5.00	
238	Godhra	Vadodara	80% of NPV	2(g)		Van Talavadi / Percolation Tank soil and moisture conservation works in the forest	Medhaliya	. 22.69416. 73.63768		1	No.	5	5.00	
239	Godhra	Vadodara	80% of NPV	2(g)		Van Talavadi / Percolation Tank soil and moisture conservation works in the forest	Adval	. 22.35233. 73.41078		1	No.	5	5.00	
240	Godhra	Vadodara	80% of NPV	2(g)		Van Talavadi / Percolation Tank soil and moisture conservation works in the forest	Navangar	. 22.36545. 73.40176		1	No.	5	5.00	
241	Godhra	Vadodara	80% of NPV	2(g)		Van Talavadi / Percolation Tank soil and moisture conservation works in the forest	Goyasundal	. 22.63886. 73.70362		1	No.	5	5.00	

Sr. No	Division	Circle	Type	Activity No	Permissible as per CAF	Activity details	Place	Latitude	Langitude	Qty	Unit	Rate	Amount	Remarks
1	2	3	4	5	6	7	8	9	10	11	12	13	14	15
242	Godhra	Vadodara	80% of NPV	2(g)		Van Talavadi / Percolation Tank	Devlikuva	. 22.70593. 73.74293		1	No.	5	5.00	
243	Dang (N)	Valsad	80% of NPV	2(g)		Van Talavadi / Percolation Tank	different places in division			8	No.	5	40.00	
244	Valsad (N)	Valsad	80% of NPV	2(g)		Van Talavadi / Percolation Tank	different places in division			5	No.	5	25.00	
245	Valsad (S)	Valsad	80% of NPV	2(g)		Van Talavadi / Percolation Tank	Mandva	N 20°20'53.2"	E 073°12'40.09"	1	No.	1.2	1.20	
246	Valsad (S)	Valsad	80% of NPV	2(g)		Van Talavadi / Percolation Tank	Karabela	N 20°17'52.3"	E 072°53'51.2"	1	No.	1	1.00	
247	Valsad (S)	Valsad	80% of NPV	2(g)		Van Talavadi / Percolation Tank	Sildha	N 20°15'27.4"	E 073°13'820"	1	No.	0.95	0.95	
248	Valsad (S)	Valsad	80% of NPV	2(g)		Van Talavadi / Percolation Tank	Mandva	N 20°22'06.1"	E 073°091'5.02"	1	No.	1.2	1.20	
249	Valsad (S)	Valsad	80% of NPV	2(g)		Van Talavadi / Percolation Tank	Dixal	N 20,17,52,9,	E 73,20,26,4	1	No.	1	1.00	
250	Valsad (S)	Valsad	80% of NPV	2(g)		Van Talavadi / Percolation Tank	Kaprada	N 20,19,44	E 73,13,08	1	No.	1	1.00	
251	Valsad (S)	Valsad	80% of NPV	2(g)		Van Talavadi / Percolation Tank	Sildha	N20.'15.274"	E073.' 13.820"	1	No.	1	1.00	
252	Valsad (S)	Valsad	80% of NPV	2(g)		Van Talavadi / Percolation Tank	Sildha	N20.'15.262"	E073.' 13.808"	1	No.	1	1.00	
253	Valsad (S)	Valsad	80% of NPV	2(g)		Van Talavadi / Percolation Tank	Ghotval	N 20.10.25.3"	E 073.15.53.2"	1	No.	2	2.00	
254	Valsad (S)	Valsad	80% of NPV	2(g)		Van Talavadi / Percolation Tank	Burvad	N 20.23.803"	E73.10.6.88"	1	No.	2	2.00	
255	Valsad (S)	Valsad	80% of NPV	2(g)		Van Talavadi / Percolation Tank	kasronia	N 20 .14.85.07	E 073.09.25.68"	1	No.	2	2.00	
256	Valsad (S)	Valsad	80% of NPV	2(g)		Van Talavadi / Percolation Tank	Dighi	N 20.09.13.0"	E73.14.59.0"	1	No.	2	2.00	

Sr. No	Division	Circle	Type	Activity No	Permissible as per CAF	Activity details	Place	Latitude	Langitude	Qty	Unit	Rate	Amount	Remarks
1	2	3	4	5	6	7	8	9	10	11	12	13	14	15
257	Valsad (S)	Valsad	80% of NPV	2(g)		Van Talavadi / Percolation Tank soil and moisture conservation works in the forest	Dahikhed	N 20.14.36.20	E 073.07.68.75"	1	No.	2	2.00	
258	Valsad (S)	Valsad	80% of NPV	2(g)		Van Talavadi / Percolation Tank soil and moisture conservation works in the forest	Borigam	N 20°17'44.5"	E072',56',26.9"	1	No.	1	1.00	
259	Valsad (S)	Valsad	80% of NPV	2(g)		Van Talavadi / Percolation Tank soil and moisture conservation works in the forest	Nikoli	N 20°17'50.2"	E072',50',54.1"	1	No.	1	1.00	
260	Valsad (S)	Valsad	80% of NPV	2(g)		Van Talavadi / Percolation Tank soil and moisture conservation works in the forest	Mohangam	N 20°20'42.2"	E072',55',55.9"	1	No.	1	1.00	
261	Valsad (S)	Valsad	80% of NPV	2(g)		Van Talavadi / Percolation Tank soil and moisture conservation works in the forest	Manda	N 20°15',56.3"	E 072',50',56.6"	1	No.	1	1.00	
262	Valsad (S)	Valsad	80% of NPV	2(g)		Van Talavadi / Percolation Tank soil and moisture conservation works in the forest	Daheli	N 20°14'54.9"	E072',52',30.0"	1	No.	1	1.00	
263	Valsad (S)	Valsad	80% of NPV	2(g)		Van Talavadi / Percolation Tank soil and moisture conservation works in the forest	Kikaralaa	N 20°27'17.7"	E072',53',29.4"	1	No.	1	1.00	
264	Valsad (S)	Valsad	80% of NPV	2(g)		Van Talavadi / Percolation Tank soil and moisture conservation works in the forest	Goima	N 20°24'46.9"	E073',02',49.9"	1	No.	1	1.00	
265	Valsad (S)	Valsad	80% of NPV	2(g)		Van Talavadi / Percolation Tank soil and moisture conservation works in the forest	Bamankaravad	N 20°20'17.0"	E072',58',27.1"	1	No.	1	1.00	
266	Bhavnagar	Junagadh	80% of NPV	2(g)		Van Talavadi / Percolation Tank soil and moisture conservation works in the forest	sihor/rajpara border			1	No.	1	1.00	
267	Bhavnagar	Junagadh	80% of NPV	2(g)		Van Talavadi / Percolation Tank soil and moisture conservation works in the forest	sihor/dhandhli 1			1	No.	3	3.00	
268	Bhavnagar	Junagadh	80% of NPV	2(g)		Van Talavadi / Percolation Tank soil and moisture conservation works in the forest	sihor/dhandhli 2			1	No.	3	3.00	
269	Bhavnagar	Junagadh	80% of NPV	2(g)		Van Talavadi / Percolation Tank soil and moisture conservation works in the forest	sihor/dhandhli 3			1	No.	3	3.00	
270	Bhavnagar	Junagadh	80% of NPV	2(g)		Van Talavadi / Percolation Tank soil and moisture conservation works in the forest	sihor/dhandhli 4			1	No.	3	3.00	
271	Bhavnagar	Junagadh	80% of NPV	2(g)		Van Talavadi / Percolation Tank soil and moisture conservation works in the forest	sihor/nesda 1			1	No.	3	3.00	

Sr. No	Division	Circle	Type	Activity No	Permissible as per CAF	Activity details	Place	Latitude	Langitude	Qty	Unit	Rate	Amount	Remarks
1	2	3	4	5	6	7	8	9	10	11	12	13	14	15
272	Bhavnagar	Junagadh	80% of NPV	2(g)	soil and moisture conservation works in the forest	Van Talavadi / Percolation Tank	sihor/nesda 2			1	No.	3	3.00	
273	Bhavnagar	Junagadh	80% of NPV	2(g)	soil and moisture conservation works in the forest	Van Talavadi / Percolation Tank	sihor/nesda 3			1	No.	3	3.00	
274	Bhavnagar	Junagadh	80% of NPV	2(g)	soil and moisture conservation works in the forest	Van Talavadi / Percolation Tank	sihor/thala 1			1	No.	1	1.00	
275	Bhavnagar	Junagadh	80% of NPV	2(g)	soil and moisture conservation works in the forest	Van Talavadi / Percolation Tank	sihor/thala 2			1	No.	1	1.00	
276	Bhavnagar	Junagadh	80% of NPV	2(g)	soil and moisture conservation works in the forest	Van Talavadi / Percolation Tank	sihor/thala 3			1	No.	1.2	1.20	
277	Bhavnagar	Junagadh	80% of NPV	2(g)	soil and moisture conservation works in the forest	Van Talavadi / Percolation Tank	vallabhipur/limbadia			1	No.	3	3.00	
278	Bhavnagar	Junagadh	80% of NPV	2(g)	soil and moisture conservation works in the forest	Van Talavadi / Percolation Tank	vallabhipur/panavi/meldi ma			1	No.	2	2.00	
279	Bhavnagar	Junagadh	80% of NPV	2(g)	soil and moisture conservation works in the forest	Van Talavadi / Percolation Tank	Bhavnagar/Bhandariya/Khatdi	21.5711	72.0946	1	No.	2	2.00	
280	Bhavnagar	Junagadh	80% of NPV	2(g)	soil and moisture conservation works in the forest	Van Talavadi / Percolation Tank	Bhavnagar/Bhavnagar/Bhavnagar	21.586	72.0934	1	No.	2	2.00	
281	Bhavnagar	Junagadh	80% of NPV	2(g)	soil and moisture conservation works in the forest	Van Talavadi / Percolation Tank	Bhavnagar/Bhavnagar/Bhavnagar	21.5923	72.0979	1	No.	2	2.00	
282	Bhavnagar	Junagadh	80% of NPV	2(g)	soil and moisture conservation works in the forest	Van Talavadi / Percolation Tank	Bhavnagar/Bhavnagar/Bhavnagar	21.5984	71.0954	1	No.	2	2.00	
283	Bhavnagar	Junagadh	80% of NPV	2(g)	soil and moisture conservation works in the forest	Van Talavadi / Percolation Tank	Jesar/Jesar/Tataniya	21.3224	71.6438	1	No.	2	2.00	
284	Bhavnagar	Junagadh	80% of NPV	2(g)	soil and moisture conservation works in the forest	Van Talavadi / Percolation Tank	Mahuva/Mahuva/Gebar	21.3653	71.8117	1	No.	2	2.00	
285	Bhavnagar	Junagadh	80% of NPV	2(g)	soil and moisture conservation works in the forest	Van Talavadi / Percolation Tank	Mahuva/Talaja/Sakhadasar	21.5141	72.0907	1	No.	2	2.00	
286	Bhavnagar	Junagadh	80% of NPV	2(g)	soil and moisture conservation works in the forest	Van Talavadi / Percolation Tank	Mahuva/Talaja/Sakhadasar	21.5077	72.0925	1	No.	2	2.00	



Sr. No	Division	Circle	Type	Activity No	Permissible as per CAF	Activity details	Place	Latitude	Langitude	Qty	Unit	Rate	Amount	Remarks
1	2	3	4	5	6	7	8	9	10	11	12	13	14	15
287	Bhavnagar	Junagadh	80% of NPV	2(g)		Van Talavadi / Percolation Tank	Mahuva/Talaja/Kundhada	21.4053	71.8986	1	No.	2	2.00	
					soil and moisture conservation works in the forest									
288	Bhavnagar	Junagadh	80% of NPV	2(g)		Van Talavadi / Percolation Tank	Mahuva/Talaja/Kundhada	21.4069	71.8995	1	No.	2	2.00	
					soil and moisture conservation works in the forest									
289	Bhavnagar	Junagadh	80% of NPV	2(g)		Van Talavadi / Percolation Tank	Palitana/Rajshthali/Medha	21.4459	71.893	1	No.	2	2.00	
					soil and moisture conservation works in the forest									
290	Bhavnagar	Junagadh	80% of NPV	2(g)		Van Talavadi / Percolation Tank	Palitana/Rajshthali/Sajnasar	21.4287	71.8837	1	No.	2	2.00	
					soil and moisture conservation works in the forest									
291	Bhavnagar	Junagadh	80% of NPV	2(g)		Van Talavadi / Percolation Tank	Palitana/Rajshthali/Sajnasar	21.43	71.8907	1	No.	2	2.00	
					soil and moisture conservation works in the forest									
292	Bhavnagar	Junagadh	80% of NPV	2(g)		Van Talavadi / Percolation Tank	Palitana/Rajshthali/Sajnasar	21.4254	71.8892	1	No.	2	2.00	
					soil and moisture conservation works in the forest									
293	Bhavnagar	Junagadh	80% of NPV	2(g)		Van Talavadi / Percolation Tank	Palitana/Rajshthali/Sajnasar	21.4524	71.8893	1	No.	2	2.00	
					soil and moisture conservation works in the forest									
294	Bhavnagar	Junagadh	80% of NPV	2(g)		Van Talavadi / Percolation Tank	Palitana/Rajshthali/Sajnasar	21.4564	71.8933	1	No.	2	2.00	
					soil and moisture conservation works in the forest									
295	Junagadh	Junagadh	80% of NPV	2(g)		Van Talavadi / Percolation Tank	Mangrol/Gadu/Mohabatgadh	21.1004	70.3799	1	No.	2.25	2.25	
					soil and moisture conservation works in the forest									
296	Junagadh	Junagadh	80% of NPV	2(g)		Van Talavadi / Percolation Tank	Mangrol/Chorvad/ Januda	21.0303	70.3293	1	No.	2.25	2.25	
					soil and moisture conservation works in the forest									
297	Junagadh	Junagadh	80% of NPV	2(g)		Van Talavadi / Percolation Tank	Mangrol/Chorvad/ Gotana	21.0948	70.2349	1	No.	2.25	2.25	
					soil and moisture conservation works in the forest									
298	Junagadh	Junagadh	80% of NPV	2(g)		Van Talavadi / Percolation Tank	Kutiyana/Kutiyana/Roghada Vidi (Mandadi Area)	21.6734	70.0871	1	No.	0.792	0.79	
					soil and moisture conservation works in the forest									
299	Junagadh	Junagadh	80% of NPV	2(g)		Van Talavadi / Percolation Tank	Kutiyana/khageshri/Ubhidhar R.F. Area (Khadi Ni Jar)	21.7174	70.0184	1	No.	4.5	4.50	
					soil and moisture conservation works in the forest									
300	Junagadh	Junagadh	80% of NPV	2(g)		Van Talavadi / Percolation Tank	Kutiyana/khageshri/Ubhidhar R.F. Area (Jarera Ni Jar)	21.714	70.0141	1	No.	3.58	3.58	
					soil and moisture conservation works in the forest									
301	Junagadh	Junagadh	80% of NPV	2(g)		Van Talavadi / Percolation Tank	Kutiyana/khageshri/Sukava Non Res. Vidi (Mandadi Area)	21.7071	69.9879	1	No.	0.4125	0.41	
					soil and moisture conservation works in the forest									

Sr. No	Division	Circle	Type	Activity No	Permissible as per CAF	Activity details	Place	Latitude	Langitude	Qty	Unit	Rate	Amount	Remarks
1	2	3	4	5	6	7	8	9	10	11	12	13	14	15
302	Junagadh	Junagadh	80% of NPV	2(g)		Van Talavadi / Percolation Tank	Kutiya/Kutiya/Devada (Maragha Dungar Area, Devi Khuna, (S) Side)	21.7411	69.9336	1	No.	1.1	1.10	
303	Junagadh	Junagadh	80% of NPV	2(g)		Van Talavadi / Percolation Tank	Kutiya/Kutiya/Devada (Maragha Dungar Area, (W) Side of Nursary)	21.7404	69.9365	1	No.	1.48	1.48	
304	Junagadh	Junagadh	80% of NPV	2(g)		Van Talavadi / Percolation Tank	Kutiya/Kutiya/Devada (Maragha Dungar Area, (E) Side of Nursary)	21.7413	69.9351	1	No.	1.32	1.32	
305	Junagadh	Junagadh	80% of NPV	2(g)		Van Talavadi / Percolation Tank	Kutiya/khageshri/Kharanes R.F. Area	21.7184	69.9068	1	No.	4.25	4.25	
306	Morbi	Junagadh	80% of NPV	2(g)		Van Talavadi / Percolation Tank	morbi/kalikanagar			1	No.	1.8	1.80	
307	Morbi	Junagadh	80% of NPV	2(g)		Van Talavadi / Percolation Tank	morbi/kalikanagar			1	No.	1.7	1.70	
308	Morbi	Junagadh	80% of NPV	2(g)		Van Talavadi / Percolation Tank	morbi/kalikanagar			1	No.	1.7	1.70	
309	Morbi	Junagadh	80% of NPV	2(g)		Van Talavadi / Percolation Tank	morbi/kalikanagar			1	No.	1.7	1.70	
310	Morbi	Junagadh	80% of NPV	2(g)		Van Talavadi / Percolation Tank	morbi/kalikanagar			1	No.	1.8	1.80	
311	Morbi	Junagadh	80% of NPV	2(g)		Van Talavadi / Percolation Tank	morbi/kalikanagar			1	No.	1.8	1.80	
312	Morbi	Junagadh	80% of NPV	2(g)		Van Talavadi / Percolation Tank	morbi/kalikanagar			1	No.	1.7	1.70	
313	Morbi	Junagadh	80% of NPV	2(g)		Van Talavadi / Percolation Tank	morbi/kalikanagar			1	No.	1.7	1.70	
314	Morbi	Junagadh	80% of NPV	2(g)		Van Talavadi / Percolation Tank	morbi/kalikanagar			1	No.	1.8	1.80	
315	Morbi	Junagadh	80% of NPV	2(g)		Van Talavadi / Percolation Tank	morbi/kalikanagar			1	No.	1.8	1.80	

Sr. No	Division	Circle	Type	Activity No	Permissible as per CAF	Activity details	Place	Latitude	Langitude	Qty	Unit	Rate	Amount	Remarks
1	2	3	4	5	6	7	8	9	10	11	12	13	14	15
316	Morbi	Junagadh	80% of NPV	2(g)		Van Talavadi / Percolation Tank	morbi/kalikanagar			1	No.	1.7	1.70	
					soil and moisture conservation works in the forest									
317	Morbi	Junagadh	80% of NPV	2(g)		Van Talavadi / Percolation Tank	morbi/kalikanagar			1	No.	1.8	1.80	
					soil and moisture conservation works in the forest									
318	Morbi	Junagadh	80% of NPV	2(g)		Van Talavadi / Percolation Tank	morbi/kalikanagar			1	No.	1.7	1.70	
					soil and moisture conservation works in the forest									
319	Morbi	Junagadh	80% of NPV	2(g)		Van Talavadi / Percolation Tank	morbi/kalikanagar			1	No.	1.7	1.70	
					soil and moisture conservation works in the forest									
320	Morbi	Junagadh	80% of NPV	2(g)		Van Talavadi / Percolation Tank	hadvad/ranchodgad			1	No.	1.8	1.80	
					soil and moisture conservation works in the forest									
321	Surendranagar	Junagadh	80% of NPV	2(g)		Van Talavadi / Percolation Tank	Dhrangadhra/Mota Ankevaniya	22.8353	71.4132	2500	Cmt	0.0007	1.83	
					soil and moisture conservation works in the forest									
322	Surendranagar	Junagadh	80% of NPV	2(g)		Van Talavadi / Percolation Tank	Dhrangadhra/Mota Ankevaniya	22.8451	71.4216	2500	Cmt	0.0007	1.83	
					soil and moisture conservation works in the forest									
323	Surendranagar	Junagadh	80% of NPV	2(g)		Van Talavadi / Percolation Tank	Dhrangadhra/Ravadiyavadar	22.8034	71.3646	2500	Cmt	0.0007	1.83	
					soil and moisture conservation works in the forest									
324	Surendranagar	Junagadh	80% of NPV	2(g)		Van Talavadi / Percolation Tank	Dhrangadhra/Ravadiyavadar	22.8091	71.3676	2500	Cmt	0.0007	1.83	
					soil and moisture conservation works in the forest									
325	Surendranagar	Junagadh	80% of NPV	2(g)		Van Talavadi / Percolation Tank	Dhrangadhra/Ravadiyavadar	22.8061	71.3735	2500	Cmt	0.0007	1.83	
					soil and moisture conservation works in the forest									
326	Surendranagar	Junagadh	80% of NPV	2(g)		Van Talavadi / Percolation Tank	Dhrangadhra/Ratanapar	22.8343	71.2678	2700	Cmt	0.0007	1.97	
					soil and moisture conservation works in the forest									
327	Surendranagar	Junagadh	80% of NPV	2(g)		Van Talavadi / Percolation Tank	Dhrangadhra/Ratanapar	22.8678	71.2753	2700	Cmt	0.0007	1.97	
					soil and moisture conservation works in the forest									
328	Surendranagar	Junagadh	80% of NPV	2(g)		Van Talavadi / Percolation Tank	Dhrangadhra/Soldi	22.9745	71.4068	1500	Cmt	0.0007	1.10	
					soil and moisture conservation works in the forest									
329	Surendranagar	Junagadh	80% of NPV	2(g)		Van Talavadi / Percolation Tank	Dhrangadhra/Soldi	22.9733	71.4064	1500	Cmt	0.0007	1.10	
					soil and moisture conservation works in the forest									
330	Surendranagar	Junagadh	80% of NPV	2(g)		Van Talavadi / Percolation Tank	Dhrangadhra/Dudapur	23.0259	71.6226	2500	Cmt	0.0007	1.83	
					soil and moisture conservation works in the forest									

Sr. No	Division	Circle	Type	Activity No	Permissible as per CAF	Activity details	Place	Latitude	Langitude	Qty	Unit	Rate	Amount	Remarks
1	2	3	4	5	6	7	8	9	10	11	12	13	14	15
331	Surendranagar	Junagadh	80% of NPV	2(g)		soil and moisture conservation works in the forest	Van Talavadi / Percolation Tank	Wadhwan/Vithhalgadh	23.0245	71.9486	5000	Cmt	0.0007	3.65
332	Surendranagar	Junagadh	80% of NPV	2(g)		soil and moisture conservation works in the forest	Van Talavadi / Percolation Tank	Wadhwan/Bhesjal	22.4345	71.5595	3000	Cmt	0.0007	2.19
333	Surendranagar	Junagadh	80% of NPV	2(g)		soil and moisture conservation works in the forest	Van Talavadi / Percolation Tank	Wadhwan/Borana	22.5274	71.7033	4000	Cmt	0.0007	2.92
334	Surendranagar	Junagadh	80% of NPV	2(g)		soil and moisture conservation works in the forest	Van Talavadi / Percolation Tank	Wadhwan/Borana	22.5263	71.7007	4000	Cmt	0.0007	2.92
335	Surendranagar	Junagadh	80% of NPV	2(g)		soil and moisture conservation works in the forest	Van Talavadi / Percolation Tank	Wadhwan/Borana	22.528	71.7158	4000	Cmt	0.0007	2.92
		<b>Total</b>											<b>1257.06</b>	

**Annual Plan of Operations 2020-21 under CAMPA - 80% OF NPV Works  
Soil and Moisture conservation works in the forest (Gabion Structure)  
Statement-2(f)(iii)**

**(Rs. In Lacs)**

Sr. No	Division	Circle	Type	Activity No	Permissible as per CAF	Activity details	Place	Latitude	Langitude	Qty	Unit	Rate	Amount	Remarks
1	2	3	4	5	6	7	8	9	10	11	12	13	14	15
1	Vyara	Surat	80% of NPV	2(g)	soil and moisture conservation works in the forest	Gabion Structure	Nishana	N 21'16'707"	E 073'45'926"	50	Rmt.	0.048	2.40	
2	Vyara	Surat	80% of NPV	2(g)	soil and moisture conservation works in the forest	Gabion Structure	Vadda/ Ghutvel	20-58-39.1	073-35-40.1	50	Rmt.	0.048	2.40	
3	Vyara	Surat	80% of NPV	2(g)	soil and moisture conservation works in the forest	Gabion Structure	Kapadbandh	21-00-30.0	073-38-20	50	Rmt.	0.048	2.40	
4	Vyara	Surat	80% of NPV	2(g)	soil and moisture conservation works in the forest	Gabion Structure	Limbi	N.21'21'02.7"	E.073'35'19.0"	50	Rmt.	0.048	2.40	
5	Vyara	Surat	80% of NPV	2(g)	soil and moisture conservation works in the forest	Gabion Structure	Pipalwada	N 20'51'35.2"	E 073'28'06.7"	50	Rmt.	0.048	2.40	
6	Vyara	Surat	80% of NPV	2(g)	soil and moisture conservation works in the forest	Gabion Structure	Padamdungari	N 20'50'58.2"	E 073'24.53.2"	50	Rmt.	0.048	2.40	
7	Vyara	Surat	80% of NPV	2(g)	soil and moisture conservation works in the forest	Gabion Structure	pithadara	N 20'54'406"	E 073'26'033"	50	Rmt.	0.048	2.40	
8	Vyara	Surat	80% of NPV	2(g)	soil and moisture conservation works in the forest	Gabion Structure	Khamliamba	N-21'22'12'.1"	E-73'.42'.30'.5"	50	Rmt.	0.048	2.40	
9	Vyara	Surat	80% of NPV	2(g)	soil and moisture conservation works in the forest	Gabion Structure	Gavlan Nursery	N-21'20'.45.9"	E-073.40.38.3"	50	Rmt.	0.048	2.40	
10	Vyara	Surat	80% of NPV	2(g)	soil and moisture conservation works in the forest	Gabion Structure	Satkashi	N-21'22'26"	E-073'39'07"	50	Rmt.	0.048	2.40	
11	Dang (N)	Valsad	80% of NPV	2(g)	soil and moisture conservation works in the forest	Gabion Structure	different places in division			25	No	1.000	25.00	
12	Dang (N)	Valsad	80% of NPV	2(g)	soil and moisture conservation works in the forest	Gabion Structure	different places in division			40	No	0.500	20.00	
		<b>Total</b>								<b>565</b>			<b>69.00</b>	

**Annual Plan of Operations 2020-21 under CAMPA - 80% OF NPV Work**

**Improvement of wildlife habitat as provided in the approved wildlife management plan or working plan**

**Statement-2(g)(i)**

													(Rs. In Lacs)		
Sr. No	Division	Circle	Type	Activity No	Permissible as per CAF	Activity details	Place	Latitude	Langitude	Qty	Unit	Rate	Amount	Remarks	
1	2	3	4	5	6	7	8	9	10	11	12	13	14	15	
1	Kutch (E)	Kutch	20% of NPV	2(i)	Promoting conservation, sustainable use and documentation of biological diversity including preservation of habitats, conservation of land and folk varieties and cultivars, domesticated stocks and breeds of animals and microorganisms and chronicling of knowledge relating to biological diversity;	Consarvation and Habitat Improvement	Motodholo			325	Ha	0.070	22.75		
2	Kutch (E)	Kutch	20% of NPV	2(i)	Promoting conservation, sustainable use and documentation of biological diversity including preservation of habitats, conservation of land and folk varieties and cultivars, domesticated stocks and breeds of animals and microorganisms and chronicling of knowledge relating to biological diversity;	Consarvation and Habitat Improvement	Habay			100	Ha	0.070	7.00		
3	Kutch (E)	Kutch	20% of NPV	2(i)	Promoting conservation, sustainable use and documentation of biological diversity including preservation of habitats, conservation of land and folk varieties and cultivars, domesticated stocks and breeds of animals and microorganisms and chronicling of knowledge relating to biological diversity;	Consarvation and Habitat Improvement	Chitrod			100	Ha	0.070	7.00		
4	MNP Jamnagar	MNP Jamnagar	80% of NPV	2(i)	Consarvation and Habitat Improvement	Consarvation and Habitat Improvement	Gaga			25	Ha	0.180	4.50		

Sr. No	Division	Circle	Type	Activity No	Permissible as per CAF	Activity details	Place	Latitude	Langitude	Qty	Unit	Rate	Amount	Remarks
1	2	3	4	5	6	7	8	9	10	11	12	13	14	15
5	MNP Jamnagar	MNP Jamnagar	80% of NPV	2(i)	Consarvation and Habitat Improvement	Removal of un wanted invasive Growth	khijadiya part-2	N-42q615357-248925	E-42q618210-2489541	150	Ha	0.180	27.00	
6	Velavadar	W1 junagadh	80% of NPV	2(i)	Consarvation and Habitat Improvement	Removal of unwonted Growth	Velavadar	N-22.060322, N-22.074111	E-72.029193, E-72.027589	1000	Ha	0.001	6.00	
7	Gir (W)	W1 junagadh	80% of NPV	2(i)	Consarvation and Habitat Improvement	Site Cleaning and grass land developments				1000	Ha	0.100	100.00	
8	Gir (W)	W1 junagadh	80% of NPV	2(i)	Consarvation and Habitat Improvement	Removal of un wanted invasive Growth (Lantena), grass land developmant				1000	Ha	0.100	100.00	
9	Gir (E)	W1 junagadh	80% of NPV	2(i)	Construction of & Habitat Improvement	Consarvation and Habitat Improvement	Ambardi.	21.36902	71.03247	200	Ha	0.056	11.17	
10	Gir (E)	W1 junagadh	80% of NPV	2(i)	Construction of & Habitat Improvement	Consarvation and Habitat Improvement	Mitiyala	21-10-840	071-15-974	10	Ha	0.056	0.56	
11	Gir (E)	W1 junagadh	80% of NPV	2(i)	Construction of & Habitat Improvement	Consarvation and Habitat Improvement	Mitiyala	21-09-43.2	071-13-38.6	20	Ha	0.056	1.12	
12	Gir (E)	W1 junagadh	80% of NPV	2(i)	Construction of & Habitat Improvement	Consarvation and Habitat Improvement	Mitiyala	21-10-296	071-15-723	15	Ha	0.056	0.83	
13	Gir (E)	W1 junagadh	80% of NPV	2(i)	Construction of & Habitat Improvement	Consarvation and Habitat Improvement	Nanivadal	21-18-284	071-27-554	45	Ha	0.056	2.51	
14	Gir (E)	W1 junagadh	80% of NPV	2(i)	Construction of & Habitat Improvement	Consarvation and Habitat Improvement	Mitiyala	21-11-016	071-15-802	10	Ha	0.056	0.56	
15	Gir (E)	W1 junagadh	80% of NPV	2(i)	Construction of & Habitat Improvement	Consarvation and Habitat Improvement	Mitiyala	21-10-44.5	071-13-48.5	10	Ha	0.056	0.56	
16	Gir (E)	W1 junagadh	80% of NPV	2(i)	Construction of & Habitat Improvement	Consarvation and Habitat Improvement	Mitiyala	21-10410	071-15-855	10	Ha	0.056	0.56	
17	Gir (E)	W1 junagadh	80% of NPV	2(i)	Construction of & Habitat Improvement	Consarvation and Habitat Improvement	Gadhakada	21-16269	071-22282	15	Ha	0.056	0.84	
18	Gir (E)	W1 junagadh	80% of NPV	2(i)	Construction of & Habitat Improvement	Consarvation and Habitat Improvement	Hadala Range	-	-	1000	Ha	0.056	55.88	
	<b>Total</b>									<b>5035.00</b>			<b>348.84</b>	

**Annual Plan of Operations 2020-21 under CAMPA - 80% OF NPV Work,  
Improvement of wildlife habitat as provided in the approved wildlife management plan or working plan  
(Protection of Lion Landscape habitat and other PAs)**

**Statement-2(g)(ii)**

(Rs. In Lacs)

Sr.No	Division	Circle	Type	Activity No	Permissible as per CAF	Activity details	Place	Latitude	Langitude	Quantity	Unit	Rate	Amount	Remarks
1	2	3	4	5	6	7	8	9	10	11	12	13.000	14	15
1	kachchh east	Kachchh	80% of NPV	2(i)	Wildlife management-protection of habitat	Pointing wall on the periphery	Chhapariya			400	Rmt	0.024	9.60	
2	kachchh east	Kachchh	80% of NPV	2(i)	Wildlife management-protection of habitat	Pointing wall on the periphery	kathkot			1000	Rmt	0.024	24.00	
3	kachchh east	Kachchh	80% of NPV	2(i)	Wildlife management-protection of habitat	Pointing wall on the periphery	Kuran			1000	Rmt	0.024	24.00	
4	kachchh east	Kachchh	80% of NPV	2(i)	Wildlife management-protection of habitat	Pointing wall on the periphery	Jura			1000	Rmt	0.024	24.00	
5	kachchh east	Kachchh	80% of NPV	2(i)	Wildlife management-protection of habitat	Pointing wall on the periphery	Ludiya			1000	Rmt	0.024	24.00	
6	MNP Jamnagar	MNP Jamnagar	80% of NPV	2(i)	Wildlife management-protection of habitat	Erection of forest Boundry pillars	Dhuvava	N-14q615357-248925	E-42q618210-2489541	72	No	0.030	1.80	
7	MNP Jamnagar	MNP Jamnagar	80% of NPV	2(i)	Wildlife management-protection of habitat	Erection of forest Boundry pillars	Jambuda	N-42q621952-2490677	E-42q611843-2493457	53	No	0.030	1.33	
8	MNP Jamnagar	MNP Jamnagar	80% of NPV	2(i)	Wildlife management-protection of habitat	Stone wall fancing	Pindra /Gaga			900	Rmt	0.030	2.25	
9	MNP Jamnagar	MNP Jamnagar	80% of NPV	2(i)	Wildlife management-protection of habitat	fancing	Khijadiya			6000	Rmt	0.030	15.00	
10	Velavadar	Wl junagadh	80% of NPV	2(i)	Wildlife management-protection of habitat	fire watch tower	Rajgadh	N-21.594717	E-71.593014	1	No	10.000	10.00	
11	Velavadar	Wl junagadh	80% of NPV	2(i)	Wildlife management-protection of habitat	fire watch tower	Savainagar	N-21.868577	E-72.025211	1	No	10.000	10.00	
12	Gir (East)	Wl junagadh	80% of NPV	2(i)	Wildlife management-protection of habitat	Pillars	Dhari	21.03398	70.56590.	215	No	0.042	9.09	
13	Gir (East)	Wl junagadh	80% of NPV	2(i)	Wildlife management-protection of habitat	Pillars	Dhari	21.33495	71.04388	50	No	0.045	2.25	
14	Gir (East)	Wl junagadh	80% of NPV	2(i)	Wildlife management-protection of habitat	Pillars	Chhatadiya	21.34022	71.09275	50	No	0.045	2.25	



15	Gir (East)	Wl junagadh	80% of NPV	2(i)	Wildlife management-protection of habitat	Pillars	Dadva	21.818869	71.067826	100	No	0.045	4.50
16	Gir (East)	Wl junagadh	80% of NPV	2(i)	Wildlife management-protection of habitat	Pillars	Hirava	21.10.81.7	071.04.161	200	No	0.035	7.00
17	Gir (East)	Wl junagadh	80% of NPV	2(i)	Wildlife management-protection of habitat	Pillars	Karamdadi	21.17.093	071.03.662	250	No	0.035	8.75
18	Gir (East)	Wl junagadh	80% of NPV	2(i)	Wildlife management-protection of habitat	Pillars	Kubada	21.13.46.9	071.59.089	200	No	0.035	7.00
19	Gir (East)	Wl junagadh	80% of NPV	2(i)	Wildlife management-protection of habitat	Pillars	Semardi	21.14.124	070.55.105	100	No	0.035	3.50
20	Gir (East)	Wl junagadh	80% of NPV	2(i)	Wildlife management-protection of habitat	Pillars	Madhada	21-14212	071-31173	18	No	0.012	0.22
21	Gir (East)	Wl junagadh	80% of NPV	2(i)	Wildlife management-protection of habitat	Pillars	Kedariya	21-20575	071-34483	22	No	0.012	0.27
22	Gir (East)	Wl junagadh	80% of NPV	2(i)	Wildlife management-protection of habitat	Pillars	Vijayanagar	21-18318	071-22135	18	No	0.012	0.22
23	Gir (East)	Wl junagadh	80% of NPV	2(i)	Wildlife management-protection of habitat	Pillars	Mitiyala	21-11600	071-16782	55	No	0.012	0.68
24	Gir (East)	Wl junagadh	80% of NPV	2(i)	Wildlife management-protection of habitat	Pillars	Gadhakada	21-15966	071-22261	15	No	0.012	0.18
25	Gir (East)	Wl junagadh	80% of NPV	2(i)	Wildlife management-protection of habitat	Pillars	Madhada	21-14228	071-31186	5	No	0.042	0.21
26	Gir (East)	Wl junagadh	80% of NPV	2(i)	Wildlife management-protection of habitat	Pillars	Kedariya	21-20596	071-34478	10	No	0.042	0.42
27	Gir (East)	Wl junagadh	80% of NPV	2(i)	Wildlife management-protection of habitat	Pillars	Vijayanagar	21-18331	071-22161	10	No	0.042	0.42
28	Gir (East)	Wl junagadh	80% of NPV	2(i)	Wildlife management-protection of habitat	Pillars	Mitiyala	21-11419	071-16721	25	No	0.042	1.05
29	Gir (East)	Wl junagadh	80% of NPV	2(i)	Wildlife management-protection of habitat	Pillars	Gadhakada	21-16036	071-22377	8	No	0.042	0.34
30	Gir (East)	Wl junagadh	80% of NPV	2(i)	Wildlife management-protection of habitat	Pillars	Gidaradi	21.07008	071.10149	50	No	0.042	2.11
31	Gir (East)	Wl junagadh	80% of NPV	2(i)	Wildlife management-protection of habitat	Pillars	Dadhiyali	21.09126	071.16242	50	No	0.042	2.11
32	Gir (East)	Wl junagadh	80% of NPV	2(i)	Wildlife management-protection of habitat	Pillars	Mobhnes	21.07325	071.12499	30	No	0.042	1.27
33	Gir (East)	Wl junagadh	80% of NPV	2(i)	Wildlife management-protection of habitat	Pillars	katar	21.00916	071.20231	90	No	0.042	3.81
34	Gir (East)	Wl junagadh	80% of NPV	2(i)	Wildlife management-protection of habitat	Pillars	Babarkot	20.52250	071.25374	100	No	0.042	4.23
35	Gir (East)	Wl junagadh	80% of NPV	2(i)	Wildlife management-protection of habitat	Pillars	Bherala	21.12408	070.52492	1500	No	0.012	18.00
36	Gir (East)	Wl junagadh	80% of NPV	2(i)	Wildlife management-protection of habitat	Pillars	Chanchnai	21.13339	071.50346	1000	No	0.012	12.00
37	Gir (East)	Wl junagadh	80% of NPV	2(i)	Wildlife management-protection of habitat	Pillars	Karkadi	21.12568	070.51487	800	No	0.012	9.60
38	Gir (East)	Wl junagadh	80% of NPV	2(i)	Wildlife management-protection of habitat	Pillars	Chanchnai	21.1332	070.49050	100	No	0.035	3.50

39	Gir (East)	Wl junagadh	80% of NPV	2(i)	Wildlife management-protection of habitat	Pillars	Karkadi	21.13339	070.50346	250	No	0.035	8.75
40	Gir (East)	Wl junagadh	80% of NPV	2(i)		Chek post	Rajagriya	21.08.894	071.10.063	1	No	0.750	0.75
41	Gir (East)	Wl junagadh	80% of NPV	2(i)		Chek post	Mitiyala	21-10470	071-16764	1	No	0.100	0.10
42	Gir (East)	Wl junagadh	80% of NPV	2(i)		Chek post	Mitiyala	21-10573	071-17427	1	No	0.100	0.10
43	Gir (East)	Wl junagadh	80% of NPV	2(i)		Chek post	Nal	21-19163	071-33286	1	No	0.100	0.10
44	Gir (East)	Wl junagadh	80% of NPV	2(i)		Chek post	Pipalava	21.10663	071.20468	1	No	0.400	0.40
45	Gir (East)	Wl junagadh	80% of NPV	2(i)		Chek post	Gadhiya	21.10030	071.05359	1	No	0.400	0.40
46	GIR(west)	Wl junagadh	80% of NPV	2(i)		Chek post	Siravan	N-21-05-57.6	E-70-40-13.5	1		5.000	5.00
47	GIR(west)	Wl junagadh	80% of NPV	2(i)	Wildlife management-protection of habitat	Construction of forest chowki / post	Maliya			1	No	5.000	5.00
48	GIR(west)	Wl junagadh	80% of NPV	2(i)		Construction of cemented pointed wall	Mendarda	N-21.267809, N-21.272402, N 21.15257, N 21.13837, N 21.16574, N 21.15544	E-070.643291, E-070.625290, E 070.58407, E 070.59914, E 070.59931, E 070.59572	3500	Rmt	0.018	63.35
49	GIR(west)	Wl junagadh	80% of NPV	2(i)	Wildlife management-protection of habitat	New Construction of Fire watch tower	Mendarda, Talala, Girgadha	N-21.26061, N 21.125047, N-20-54416, N 21.017106	E-070.63315, E 70.557405, E-70-44355, E 70.870943	4	No	1.750	7.00
50	GIR(west)	Wl junagadh	80% of NPV	2(i)	improvement of wildlife habitat - water management	Check Walls				25	No	11.250	11.25
51	GIR(west)	Wl junagadh	80% of NPV	2(i)		Strengthening and modernising of strategic barriers	Khambhada			1	No	3.000	3.00
52	Gir (East)	Wl junagadh	80% of NPV	2(i)	Wildlife management-protection of habitat	Stone wall fencing	Gir Gadhada	20.59207.	070.58102.	3000	Rmt	0.008	25.38
53	Gir (East)	Wl junagadh	80% of NPV	2(i)	Wildlife management-protection of habitat	Stone wall fencing	Mitiyala	21-16226	071-23584	500	Rmt	0.009	4.50
54	Gir (East)	Wl junagadh	80% of NPV	2(i)	Wildlife management-protection of habitat	Stone wall fencing	Mitiyala	21-16308	071-25556	200	Rmt	0.009	1.80
55	Gir (East)	Wl junagadh	80% of NPV	2(i)	Wildlife management-protection of habitat	Stone wall fencing	Mitiyala	21-19201	071-25904	800	Rmt	0.009	7.20
56	Gir (East)	Wl junagadh	80% of NPV	2(i)	Wildlife management-protection of habitat	Stone wall fencing	Nanivadal	21-31572	071-46713	500	Rmt	0.009	4.50
57	Gir (East)	Wl junagadh	80% of NPV	2(i)	Wildlife management-protection of habitat	Stone wall fencing	Nal	21-31898	071-55691	400	Rmt	0.009	3.60
58	Gir (East)	Wl junagadh	80% of NPV	2(i)	Wildlife management-protection of habitat	Stone wall fencing	Vijayanagar	21-30107	071-35330	800	Rmt	0.009	7.20
59	Gir (East)	Wl junagadh	80% of NPV	2(i)	Wildlife management-protection of habitat	Construction of Fire watch tower	Gir Gadhada	21.00217.	071.03331.	1	No	4.950	4.95

60	Gir (East)	Wl junagadh	80% of NPV	2(i)	Wildlife management-protection of habitat	Construction of Fire watch tower	Mitiyala	21-18815	071-24478	1	No	2.250	2.25
61	Gir (East)	Wl junagadh	80% of NPV	2(i)	Wildlife management-protection of habitat	Construction of Fire watch tower	dhundhvana	21.03890	071.11558	1	No	0.700	0.70
62	Gir (East)	Wl junagadh	80% of NPV	2(i)	Wildlife management-protection of habitat	Construction of Fire watch tower	chikhal	21.04180	071.06342	1	No	3.000	3.00
63	Gir (East)	Wl junagadh	80% of NPV	2(i)	Construction of & Habitat Improvement	Chek post	gadhiya	20.98244	071.17184	1	Ha.	2.000	2.00
<b>Total</b>													<b>423.24</b>

**Annual Plan of Operations 2020-21 under CAMPA - 80% OF NPV Work,  
Improvement of wildlife habitat as provided in the approved wildlife management plan or working plan  
Statement-2(g)(iii)**

(Rs. In Lacs)

Sr. No	Division	Circle	Type	Activity No	Permissible as per CAF	Activity details	Place	Latitude	Langitude	Quantity	Unit	Rate	Amount	Remarks
1	2	3	4	5	6	7	8	9	10	11	12	13	14	15
1	Bhavnagar	Junagadh	80% NPV	2(i)	improvement of wildlife habitat as prescribed in the approved wildlife management plan/working plan	Bore Well	All Range			2	No.	8	16.00	
2	Surendranagar	Junagadh	80% NPV	2(i)	improvement of wildlife habitat - water management	water point	All range			30	No.	0.55	16.50	
3	Patan	Kutch	80% NPV	2(i)	improvement of wildlife habitat - water management	Water Hole	Aantarnesh	23 66 17.40	71 27 80.62	1	No.	1	1.00	
4	Patan	Kutch	80% NPV	2(i)	improvement of wildlife habitat - water management	Water Hole	Karshangadh	23 69 48.010	71 36 92.635	1	No.	1	1.00	
5	Patan	Kutch	80% NPV	2(i)	improvement of wildlife habitat - water management	Water Hole	Bismillaganj	23 65 61.39	71 36 79.32	1	No.	1	1.00	
6	Patan	Kutch	80% NPV	2(i)	improvement of wildlife habitat - water management	Water Hole	Joravarganj	23 70 90.068	71 36 51.028	1	No.	1	1.00	
7	Patan	Kutch	80% NPV	2(i)	improvement of wildlife habitat - water management	Water Hole	Piparala	23 55 09.40	071 09 22.7	1	No.	1	1.00	
8	Patan	Kutch	80% NPV	2(i)	improvement of wildlife habitat - water management	Water Hole	Charanka	23 54 58.42	071 13 11.53	1	No.	1	1.00	
9	Patan	Kutch	80% NPV	2(i)	improvement of wildlife habitat - water management	Water Hole	Jakhontra	23 50 7.14	071 4 55.15	1	No.	1	1.00	
10	Patan	Kutch	80% NPV	2(i)	improvement of wildlife habitat - water management	Water Hole	Charanka	23 52 5.585	071 9 43.756	1	No.	1	1.00	
11	Patan	Kutch	80% NPV	2(i)	improvement of wildlife habitat - water management	Water Hole	Santalpur	23 44 23.50	071 12 13.30	1	No.	1	1.00	
12	Patan	Kutch	80% NPV	2(i)	improvement of wildlife habitat - water management	Water Hole	Amrapur	23 56 8.2	071 44 11.26	1	No.	1	1.00	
13	Patan	Kutch	80% NPV	2(i)	improvement of wildlife habitat - water management	Water Hole	Kodda	23 28 51.08	071 27 18.66	1	No.	1	1.00	
14	Patan	Kutch	80% NPV	2(i)	improvement of wildlife habitat - water management	Water Hole	Zazam	23 56 40.08	71 18 17.06	1	No.	1	1.00	
15	Patan	Kutch	80% NPV	2(i)	improvement of wildlife habitat - water management	Water Hole	Chhansara	23 44 46.04	71 18 13.08	1	No.	1	1.00	
16	Narmada	WL Vadodara	80% NPV	2(i)	improvement of wildlife habitat - water management	Creation of artificial waterhole for wildlife	Gulapani	N-21°44'36.3"	E-073°45'54.0"	1	No.	5	5.00	
17	Narmada	WL Vadodara	80% NPV	2(i)	improvement of wildlife habitat - water management	Creation of artificial waterhole for wildlife	Jitgadh	N:21.50.12.4	E:73.35.07.8	1	No.	5	5.00	
18	Narmada	WL Vadodara	80% NPV	2(i)	improvement of wildlife habitat - water management	Creation of artificial waterhole for wildlife	Vaghbari	N 21°43'12.9"	E 073°35'.05.6"	1	No.	5	5.00	
19	Narmada	WL Vadodara	80% NPV	2(i)	improvement of wildlife habitat - water management	Creation of artificial waterhole for wildlife	Mithigaal	N.21.42.64 5	E.073.41.24 8	1	No.	5	5.00	
20	MNP Jamnagar	MNP Jamnagar	80% NPV	2(i)	improvement of wildlife habitat - water management	Vantalavdi	Khijadiya	N-22.31.05.4, N-22.30.45.0	E-070.643.2, E-070.0609.4	10000	Cub.mt.	0.000672	6.72	

21	MNP Jamnagar	MNP Jamnagar	80% NPV	2(i)	improvement of wildlife habitat - water management	desilting of Old chekdams and ponds				6	No.	2	12.00	
22	Velavadar	W1 junagadh	80% NPV	2(i)	improvement of wildlife habitat - water management	Vantalavdi	Mevasa			1	No.	3	3.00	
23	GIR(W)	W1 junagadh	80% NPV	2(i)		Recharge Well				10	No.	4.5	4.50	
24	GIR(W)	W1 junagadh	80% NPV	2(i)	improvement of wildlife habitat - water management	Construction of checkdam				9	No.	45	45.00	
25	GIR(W)	W1 junagadh	80% NPV	2(i)	improvement of wildlife habitat - water management	Van Talavadi				9	No.	29.25	29.25	
26	GIR(W)	W1 junagadh	80% NPV	2(i)	improvement of wildlife habitat - water management	Check Walls				25	No.	11.25	11.25	
27	GIR(W)	W1 junagadh	80% NPV	2(i)	improvement of wildlife habitat - water management	Desilting of old checkdams and ponds				20	No.	5	5.00	
28	GIR(W)	W1 junagadh	80% NPV	2(i)		Gebion Structure				500	RMT	27.5	27.50	
29	GIR(W)	W1 junagadh	80% NPV	2(i)		Nala Bunding				5000	Cub.mt.	0.0035	17.50	
30	Gir (E)	W1 junagadh	80% NPV	2(i)	improvement of wildlife habitat - water management	wind farm in sarakadiya vidi	Sarakadiya	21.06459	071.17265	1	Ha.	2	2.00	
31	Gir (E)	W1 junagadh	80% NPV	2(i)	improvement of wildlife habitat - water management	wind farm in rayadi vidi	rayadi	21.05544	071.30787	1	Ha.	2	2.00	
32	Gir (E)	W1 junagadh	80% NPV	2(i)	improvement of wildlife habitat - water management	wind farm in kodiya vidi	kodiya	21.07219	071.17256	1	Ha.	2	2.00	
33	Gir (E)	W1 junagadh	80% NPV	2(i)	improvement of wildlife habitat - water management	van talav in khadiya	jamka	20.98356	071.17177	1	Ha.	4	4.00	
34	Gir (E)	W1 junagadh	80% NPV	2(i)	improvement of wildlife habitat - water management	new water point in gafa gala	borala	21.08436	071.09014	1	Ha.	2	2.00	
35	Gir (E)	W1 junagadh	80% NPV	2(i)	improvement of wildlife habitat - water management	new water point in gafa amdhari	kantala	21.06153	071.08337	1	Ha.	1.5	1.50	
	<b>Total</b>												<b>240.72</b>	

**Annual Plan of Operations 2020-21 under CAMPA - 80% OF NPV Work**  
**Improvement of wildlife habitat as provided in the approved wildlife management plan or working plan** **(Conservation of**  
**Statement-2(g)(iv)**

(Rs. In Laacs)

Sr.No	Division	Circle	Type	Activity No	Permissible as per CAF	Activity details	Place	Latitude	Langitude	Quantity	Unit	Rate	Amount	Remarks
1	2	3	4	5	6	7	8	9	10	11	12	13	14	15
1	Bhavnagar	Junagadh	80% NPV	2(i)	establishment, operation and maintenance of animal rescue centre, and veterinary treatment facilities for wild animals	Conservation of vulture	Mahuva /Mahuva			1	Ls.	3	3.00	
2	Kutch (W)	Kutch	80% NPV	2(i)	improvement of wildlife habitat as prescribed in the approved wildlife management plan/working plan;	Conservation of Great Indian Bustard , lesser Florican		23 13 24.66	68 57 1.89	Ls	Ls.	Ls	300.00	
3	MNP Jamnagar	MNP Jamnagar	80% NPV	2(i)		consrvation of endangered species	Salaya & Bharana			5	Ha.	0.5	2.50	
<b>Total</b>													<b>305.50</b>	

**Annual Plan of Operations 2020-21 under CAMPA - 80% OF NPV Work,  
Improvement of wildlife habitat as provided in the approved wildlife management plan or working plan(Equipment)  
Statement-2(g)(v)**

(Rs. In Lacs)

Sr.No	Division	Circle	Type	Activity No	Permissible as per CAF	Activity details	Place	Latitude	Langitude	Quantity	Unit	Rate	Amount	Remarks
1	2	3	4	5	6	7	8	9	10	11	12	13	14	15
1	Bhavnagar	Junagadh	80% NPV	2(i)	establishment, operation and maintenance of animal rescue centre, and veterinary treatment facilities for wild animals	Camera Trap	All Range			50	No.	0.3	15.00	
2	Morbi	Junagadh	80% NPV	2(i)	establishment, operation and maintenance of animal rescue centre, and veterinary treatment facilities for wild animals	Camera trap	All Range			40	No.	0.3	12.00	
3	Surendranagar	Junagadh	80% NPV	2(i)	establishment, operation and maintenance of animal rescue centre, and veterinary treatment facilities for wild animals	Camera Trap	All Range	22.724	71.6231	30	No.	0.3	9.00	
4	MNP Jamnagar	MNP Jamnagar	80% NPV	2(i)	Wildlife management- protection of habitat	patroling kit	Khijadiya & jambuda			2	No.	0.5	1.00	
5	MNP Jamnagar	MNP Jamnagar	80% NPV	2(i)	Wildlife management- protection of habitat	patroling kit	Jamnagar			7	No.	0.1	0.70	
<b>Total</b>										<b>129</b>			<b>37.70</b>	

**Annual Plan of Operations 2020-21 under CAMPA - 80% OF NPV Work**  
**Planting and rejuvenation of forest cover on non-forest land falling in wildlife corridors**  
**Statement-2(h)**

(Rs. In Lacs)

Sr.No	Division	Circle	Type	Activity No	Permissible as per CAF	Activity details	Place	Latitude	Langitude	Quantity	Unit	Rate	Amount	Remarks
1	2	3	4	5	6	7	8	9	10	11	12	13	14	15
1	Junagadh	Junagadh	80% NPV	2(j)	Corridor manegment	integrated Development of Corridor Form Girnar To Gir	Junagadh						200.00	
2	GIR (W)	WI Junagadh	80% NPV	2(j)	Corridor manegment	integrated Development of Corridor Form Girnar To Gir	Junagadh						200.00	
3	Bhavnagar	Junagadh	80% NPV	2(j)	establishment, operation and maintenance of animal rescue centre, and veterinary treatment facilities for wild animals	Corridor manegment	Mahuva, Jesar, Palitana	21.3553	71.8121	500	Ha	0.1	1.00	
4	Surendranagar	Junagadh	80% NPV	2(j)	establishment, operation and maintenance of animal rescue centre, and veterinary treatment facilities for wild animals	Corridor manegment	Thangadh /Chotila /Mandav/chotila			200	Ha	0.1	20.00	
5	SF Banaskantha	SF Mehsana	80% NPV	2(j)	Assisted Natural Regeneration(Road side Plantation connecting roads to BAWS & JWS)	Corridor manegment	Dharmata to Rampura (V) S-Model Palantation	N-24.4069659	E-72.6402482	6.25	Ha	4.33	27.06	
6	SF Banaskantha	SF Mehsana	80% NPV	2(j)	Assisted Natural Regeneration(Road side Plantation connecting roads to BAWS & JWS)	Corridor manegment	21- Tundiya To Bhachadiya S-Model Palantation	N-24.105004	E-72.806819	4	Ha	4.33	17.32	
7	SF Banaskantha	SF Mehsana	80% NPV	2(j)	Assisted Natural Regeneration(Road side Plantation connecting roads to BAWS & JWS)	Corridor manegment	22- Bhanhri Patiya To Bhanhri Gam S-Model Palantation	N-24.072369	E-72.67.843	4	Ha	4.33	17.32	
8	SF Banaskantha	SF Mehsana	80% NPV	2(j)	Assisted Natural Regeneration(Road side Plantation connecting roads to BAWS & JWS)	Corridor manegment	15- Balaram (Chamunda Mandir) G-I Model Palantation	N-24.4069659	E-72.6402482	0.25	Ha	4.33	1.08	
9	SF Banaskantha	SF Mehsana	80% NPV	2(j)	Assisted Natural Regeneration(Road side Plantation connecting roads to BAWS & JWS)	Corridor manegment	16- Virampur G-I Model Palantation	N-24.1709942	E-72.429484	1	Ha	4.33	4.33	



Sr.No	Division	Circle	Type	Activity No	Permissible as per CAF	Activity details	Place	Latitude	Langitude	Quantity	Unit	Rate	Amount	Remarks
1	2	3	4	5	6	7	8	9	10	11	12	13	14	15
10	SF Banaskantha	SF Mehsana	80% NPV	2(j)	Assisted Natural Regeneration(Road side Plantation connecting roads to BAWS & JWS)	Corridor manegmt	2- Iqbalgadh to Balundra S-Model Palantation	N- 24.37.31.60	E-72.56.26.66	6.25	Ha	4.33	27.06	
11	SF Banaskantha	SF Mehsana	80% NPV	2(j)	Assisted Natural Regeneration(Road side Plantation connecting roads to BAWS & JWS)	Corridor manegmt	3- Balundra to Jessorehill S-Model Palantation	N-24.4069659	E-72.6402482	2.5	Ha	4.33	10.83	
12	SF Banaskantha	SF Mehsana	80% NPV	2(j)	Assisted Natural Regeneration(Road side Plantation connecting roads to BAWS & JWS)	Corridor manegmt	4- Iqbalgadh to Khara S-Model Palantation	N-24.4069659	E-72.6402482	12.5	Ha	4.33	54.13	
13	SF Banaskantha	SF Mehsana	80% NPV	2(j)	Assisted Natural Regeneration(Road side Plantation connecting roads to BAWS & JWS)	Corridor manegmt	5- Kidotar to Amirgadh S-Model Palantation	N-24.3934611	E-72.6249266	5	Ha	4.33	21.65	
14	SF Banaskantha	SF Mehsana	80% NPV	2(j)	Assisted Natural Regeneration(Road side Plantation connecting roads to BAWS & JWS)	Corridor manegmt	6- Iqbalgadh to Dairy S-Model Palantation	N-24.4069659	E-72.6402482	2.5	Ha	4.33	10.83	
15	SF Banaskantha	SF Mehsana	80% NPV	2(j)	Assisted Natural Regeneration(Road side Plantation connecting roads to BAWS & JWS)	Corridor manegmt	7- Jhanjharva to Rampura (V) S-Model Palantation	N-24.4069659	E-72.6402482	6.25	Ha	4.33	27.06	
16	SF Banaskantha	SF Mehsana	80% NPV	2(j)	Assisted Natural Regeneration(Road side Plantation connecting roads to BAWS & JWS)	Corridor manegmt	8- Amirgadh to Dungarpur S-Model Palantation	N- 24.40.01.91	E- 72.64.56.57	2.5	Ha	4.33	10.83	
17	SF Banaskantha	SF Mehsana	80% NPV	2(j)	Assisted Natural Regeneration(Road side Plantation connecting roads to BAWS & JWS)	Corridor manegmt	9- Amirgadh Highway to Amirgadh Market S-Model Palantation	N-24.4069659	E-72.6402482	1.25	Ha	4.33	5.41	
18	SF Banaskantha	SF Mehsana	80% NPV	2(j)	Assisted Natural Regeneration(Road side Plantation connecting roads to BAWS & JWS)	Corridor manegmt	18- Nandotra To Jorapura S-Model Palantation	N-24.19.39.9288	E-72.19.3.5868	2	Ha	1.66	3.32	

Sr.No	Division	Circle	Type	Activity No	Permissible as per CAF	Activity details	Place	Latitude	Langitude	Quantity	Unit	Rate	Amount	Remarks
1	2	3	4	5	6	7	8	9	10	11	12	13	14	15
19	SF Banaskantha	SF Mehsana	80% NPV	2(j)	Assisted Natural Regeneration(Road side Plantation connecting roads to BAWS & JWS)	Corridor manegment	19- Gundri To Panthavada S-Model Plantation	N- 24.29.38.7672	E- 72.17.54.7872	5	Ha	1.66	8.30	
20	Sf Mehsana	SF Mehsana	80% NPV	2(j)	planting and rejuvenation of forest cover on non-forest land falling in wildlife corridors;	Corridor manegment	vekra	231081.6	721358.1	4	Ha	2.43	9.72	
21	Sf Mehsana	SF Mehsana	80% NPV	2(j)	planting and rejuvenation of forest cover on non-forest land falling in wildlife corridors;	Corridor manegment	Mahiyal	235758.5	724730.8	4	Ha	2.43	9.72	
22	Sf Mehsana	SF Mehsana	80% NPV	2(j)	planting and rejuvenation of forest cover on non-forest land falling in wildlife corridors;	Corridor manegment	Vav	240019.7	724730.8	4	Ha	2.43	9.72	
23	Sf Mehsana	SF Mehsana	80% NPV	2(j)	planting and rejuvenation of forest cover on non-forest land falling in wildlife corridors;	Corridor manegment	Varetha	235758.5	724053.4	4	Ha	2.43	9.72	
24	Sf Mehsana	SF Mehsana	80% NPV	2(j)	Forest Cover On non forest Land On canal Side	Corridor manegment	Varkhadiya	231456.8	722139.3	5	Ha	4.11	20.56	
25	Sf Mehsana	SF Mehsana	80% NPV	2(j)	Forest Cover On non forest Land On canal Side	Corridor manegment	Asjol-rantej	235125.01	721205.7	6	Ha	4.11	24.66	
26	Velavadar	Wl junagadh	80% NPV	2(j)		Corridor manegment	Velavadar, Rajgadh,mevasa, Bhadbhid,			100	Ha	0.1	10.00	
27	GIR(west)	Wl junagadh	80% NPV	2(j)		Corridor manegment	Gir gadhada	N 20.971495, N 21.040857	E 70.891913, E 70.925310	2	No	0.15	0.30	
28	SF Banaskantha	SF Mehsana	80% NPV	2(j)	planting and rejuvenation of forest cover on non-forest land falling in wildlife corridors;	Plantation in Non Forest Land (Area adjacent to Balam Ambaji Sloth Sanctuary and Jeshor Wildlife Sanctuary)	Iqbalgadh G-I Model Palantation	N-24.4069659	E-72.6402482	0.360036	Ha	1.66	0.60	
29	SF Banaskantha	SF Mehsana	80% NPV	2(j)	planting and rejuvenation of forest cover on non-forest land falling in wildlife corridors;	Plantation in Non Forest Land (Area adjacent to Balam Ambaji Sloth Sanctuary and Jeshor Wildlife Sanctuary)	Rampura (Karjha) G-I Model Palantation	N-24.4069659	E-72.6402482	3.60036	Ha	1.66	5.98	

Sr.No	Division	Circle	Type	Activity No	Permissible as per CAF	Activity details	Place	Latitude	Langitude	Quantity	Unit	Rate	Amount	Remarks
1	2	3	4	5	6	7	8	9	10	11	12	13	14	15
30	SF Banaskantha	SF Mehsana	80% NPV	2(j)	planting and rejuvenation of forest cover on non-forest land falling in wildlife corridors;	Plantation in Non Forest Land (Area adjacent to Balam Ambaji Sloth Sanctuary and Jeshor Wildlife Sanctuary)	Karjha (J) G-I Model Palantation	N-24.4069659	E-72.6402482	0.720072	Ha	1.66	1.20	
31	SF Banaskantha	SF Mehsana	80% NPV	2(j)	planting and rejuvenation of forest cover on non-forest land falling in wildlife corridors;	Plantation in Non Forest Land (Area adjacent to Balam Ambaji Sloth Sanctuary and Jeshor Wildlife Sanctuary)	Dhanpura (Dholiya) G-I Model Palantation	N-24.4069659	E-72.6402482	0.360036	Ha	1.66	0.60	
32	SF Banaskantha	SF Mehsana	80% NPV	2(j)	planting and rejuvenation of forest cover on non-forest land falling in wildlife corridors;	Plantation in Non Forest Land (Area adjacent to Balam Ambaji Sloth Sanctuary and Jeshor Wildlife Sanctuary)	Juni Roh G-I Model Palantation	N-24.4069659	E-72.6402482	1	Ha	1.66	1.66	
33	SF Banaskantha	SF Mehsana	80% NPV	2(j)	planting and rejuvenation of forest cover on non-forest land falling in wildlife corridors;	Plantation in Non Forest Land (Area adjacent to Balam Ambaji Sloth Sanctuary and Jeshor Wildlife Sanctuary)	Godadpura G-I Model Palantation	N-24.4069659	E-72.6402482	0.360036	Ha	1.66	0.60	
34	SF Banaskantha	SF Mehsana	80% NPV	2(j)	planting and rejuvenation of forest cover on non-forest land falling in wildlife corridors;	Plantation in Non Forest Land (Area adjacent to Balam Ambaji Sloth Sanctuary and Jeshor Wildlife Sanctuary)	Vaghor G-I Model Palantation	N-24.32383	E-72.3308073	5.7605761	Ha	1.66	9.56	
<b>Total</b>										<b>902.41</b>			<b>782.11</b>	

**Annual Plan of Operations 2020-21 under CAMPA - 80% OF NPV Work,  
Establishment, operation and maintenance of animal rescue centre and veterinary treatment facilities for wild animals  
Statement-2(i)**

(Rs. In Lacs)														
Sr.No	Division	Circle	Type	Activity No	Permissible as per CAF	Activity details	Place	Latitude	Langitude	Quantity	Unit	Rate in Rs Lacs	Amount in Rs Lacs	Remarks
1	2	3	4	5	6	7	8	9	10	11	12	13	14	15
1	Bhavnagar	Junagadh	80% NPV	2(k)	establishment, operation and maintenance of animal rescue centre, and veterinary treatment facilities for wild animals	Resque Cages for asiatic lion	Mahuva, Jesar,Palitana	21.3553	71.8121	10	No.	0.58	5.80	
2	Bhavnagar	Junagadh	80% NPV	2(k)	establishment, operation and maintenance of animal rescue centre, and veterinary treatment facilities for wild animals	Resque Cages for Birds	Mahuva, Jesar,Palitana	21.3553	71.8121	5	No.	0.25	1.25	
3	Bhavnagar	Junagadh	80% NPV	2(k)	establishment, operation and maintenance of animal rescue centre, and veterinary treatment facilities for wild animals	Resque Cages for Leopard	Mahuva, Jesar,Palitana	21.3553	71.8121	10	No.	0.58	5.80	
4	Bhavnagar	Junagadh	80% NPV	2(k)	establishment, operation and maintenance of animal rescue centre, and veterinary treatment facilities for wild animals	Sneck Resque Kits	Mahuva, Jesar,Palitana	21.3553	71.8121	2	No.	0.12	0.24	
5	Jamnagar	Junagadh	80% NPV	2(k)	establishment, operation and maintenance of animal rescue centre, and veterinary treatment facilities for wild animals	RESCUE CAGE FOR BIRD	ALL RANGES/JA MNAGAR	22.4749	70.077	12	No.	0.25	3.00	
6	Morbi	Junagadh	80% NPV	2(k)	establishment, operation and maintenance of animal rescue centre, and veterinary treatment facilities for wild animals	Resque Cages for Asiatic Lion	All Range/All Range			5	No.	0.58	2.90	
7	Morbi	Junagadh	80% NPV	2(k)	establishment, operation and maintenance of animal rescue centre, and veterinary treatment facilities for wild animals	Resque Cages for Leopard	All Range/All Range			10	No.	0.58	5.80	
8	Surendranagar	Junagadh	80% NPV	2(k)	establishment, operation and maintenance of animal rescue centre, and veterinary treatment facilities for wild animals	Resque Cages for Leopard	Thangadh /Chotila /Thangadh /Chotila	22.4229	71.209	8	No.	0.58	4.64	

Sr.No	Division	Circle	Type	Activity No	Permissible as per CAF	Activity details	Place	Latitude	Langitude	Quantity	Unit	Rate in Rs Lacs	Amount in Rs Lacs	Remarks
1	2	3	4	5	6	7	8	9	10	11	12	13	14	15
9	Surendranagar	Junagadh	80% NPV	2(k)	establishment, operation and maintenance of animal rescue centre, and veterinary treatment facilities for wild animals	Resque Cages for Birds	All Range			10	No.	0.25	2.50	
10	Vyara	Surat	80% NPV	2(k)	establishment, operation and maintenance of animal rescue centre, and veterinary treatment facilities for wild animals	Purchase Of Cage	Chimer	-	-	1	No.	1.75	1.75	
11	Vyara	Surat	80% NPV	2(k)	establishment, operation and maintenance of animal rescue centre, and veterinary treatment facilities for wild animals	Purchase Of Cage	Hindla	-	-	1	No.	1.75	1.75	
12	Vyara	Surat	80% NPV	2(k)	establishment, operation and maintenance of animal rescue centre, and veterinary treatment facilities for wild animals	Purchase Of Cage	Malangdev	-	-	1	No.	1.75	1.75	
13	Vyara	Surat	80% NPV	2(k)	establishment, operation and maintenance of animal rescue centre, and veterinary treatment facilities for wild animals	Purchase Of Cage	Ojhar	-	-	1	No.	1.75	1.75	
14	Vyara	Surat	80% NPV	2(k)	establishment, operation and maintenance of animal rescue centre, and veterinary treatment facilities for wild animals	Purchase Of Cage	Sadadvel	-	-	2	No.	1.75	3.50	
15	Surat	Surat	80% NPV	2(k)	establishment, operation and maintenance of animal rescue centre, and veterinary treatment facilities for wild animals	Purchase Of Cage	Division	-	-	14	No.	1.75	24.50	
16	Bharuch	Surat	80% NPV	2(k)	establishment, operation and maintenance of animal rescue centre, and veterinary treatment facilities for wild animals	Purchase Of Cage	Rajpardi	-	-	1	No.	1.75	1.75	
17	Bharuch	Surat	80% NPV	2(k)	establishment, operation and maintenance of animal rescue centre, and veterinary treatment facilities for wild animals	Purchase Of Cage	Moriyana	-	-	1	No.	1.75	1.75	

Sr.No	Division	Circle	Type	Activity No	Permissible as per CAF	Activity details	Place	Latitude	Langitude	Quantity	Unit	Rate in Rs Lacs	Amount in Rs Lacs	Remarks
1	2	3	4	5	6	7	8	9	10	11	12	13	14	15
18	Narmada	WL Vadodara	80% of NPV	2(k)	establishment, operation and maintenance of animal rescue centre, and veterinary treatment facilities for wild animals	Purchase Of Cage	Gangapur	N 21'36' 30.0"	E 073'40.52.8	1	No.	1.5	1.50	
19	Narmada	WL Vadodara	80% of NPV	2(k)	establishment, operation and maintenance of animal rescue centre, and veterinary treatment facilities for wild animals	Purchase Of Cage	Bogaj	N 21°40'97.8"	E 073°34'61.7"	1	No.	1.5	1.50	
20	Narmada	WL Vadodara	80% of NPV	2(k)	establishment, operation and maintenance of animal rescue centre, and veterinary treatment facilities for wild animals	Purchase Of Cage	Zarvani	N:21.48.31.1	E:73.41.59.2	1	No.	1.5	1.50	
21	Narmada	WL Vadodara	80% of NPV	2(k)	establishment, operation and maintenance of animal rescue centre, and veterinary treatment facilities for wild animals	Purchase Of Cage	Aambar	N- 21'44'03.7"	E- 073'47'41.0"	1	No.	1.5	1.50	
22	Narmada	WL Vadodara	80% of NPV	2(k)	establishment, operation and maintenance of animal rescue centre, and veterinary treatment facilities for wild animals	Purchase Of Cage	Taraukhadi	N.21.41.747	E.073.43.973	2	No.	1.5	3.00	
23	GIR(west)	Wl junagadh	80% of NPV	2(k)		New Lion cage				10	No.	0.6	6.00	
24	GIR(west)	Wl junagadh	80% of NPV	2(k)		New Leopard cage				10	No.	0.45	4.50	
25	GIR(west)	Wl junagadh	80% of NPV	2(k)		New Crocodile cage				10	No.	3.5	3.50	
26	GIR(west)	Wl junagadh	80% of NPV	2(k)		New Ring cage				5	No.	2.5	12.50	
27	GIR(west)	Wl junagadh	80% of NPV	2(k)		Establishment of Rehabilitation Centres for Problem animals	Visavadar			1	No.	100	100.00	
28	Gir (East)	Wl junagadh	80% of NPV	2(k)		Establishment of Rehabilitation Centres for Problem animals	Ambardi.			1	No.	45	45.00	
29	Bhavnagar	Junagadh	80% NPV	2(k)	establishment, operation and maintenance of animal rescue centre, and veterinary treatment facilities for wild animals	Maintanance and upgradation of asiatic lion care center	Palitana/Rajsh thali/Vadal	21.4633	71.8823	1	No.	20	20.00	
30	SF Ahemdabad	SF Ahemdabad	80% NPV	2(k)	establishment, operation and maintenance of animal rescue centre, and veterinary treatment facilities for wild animals	Rescue centre	Ahemdabad			LS	LS	LS	50.00	

Sr.No	Division	Circle	Type	Activity No	Permissible as per CAF	Activity details	Place	Latitude	Langitude	Quantity	Unit	Rate in Rs Lacs	Amount in Rs Lacs	Remarks
1	2	3	4	5	6	7	8	9	10	11	12	13	14	15
31	Surat	Surat	80% NPV	2(k)	establishment, operation and maintenance of animal rescue centre, and veterinary treatment facilities for wild animals	Rescue centre	Mandvi			LS	LS	LS	100.00	
	<b>Total</b>									<b>138.00</b>			<b>420.93</b>	

**Annual Plan of Operations 2020-21 under CAMPA - 20 % NPV Work,  
Establishment & up-gradation and maintenance of modern nurseries and other planting stock production facilities for production of quality planting materials (Modern nursery)  
Statement-3(a)**

**(Rs. In Lacs)**

Sr.no	Division	Circle	Type	Activity No	Permissible as per CAF	Activity details	Place	Latitude	Langitude	Quantity	Unit	Rate	Amount	Remarks	
1	2	3	4	5	6	7	8	9	10	11	12	13	14	15	
1	Sabarkantha	Gandhinagar	20% of NPV	3(a)		establishment, up-gradation and maintenance of modern nurseries and other planting stock production facilities with state of arts facilities for production of quality planting materials;	Establishment of Modern Nursery & Raising of planting stock in root trainer	Vireswar	23 55 52	073 10 28	1	Plant	20	20.00	
2	Aravalli	Gandhinagar	20% of NPV	3(a)		establishment, up-gradation and maintenance of modern nurseries and other planting stock production facilities with state of arts facilities for production of quality planting materials;	root trainer nursery with iron stand	Modasa	N 23 27 18	E 73 17 33	1	2.5 L/plants	20	20.00	
3	Bhavnagar	Junagadh	20% of NPV	3(a)		establishment, up-gradation and maintenance of modern nurseries and other planting stock production facilities with state of arts facilities for production of quality planting materials	Purchase of root trainers and stand	Mahuva/ Mahuva/ Ratanpar	21.3542	71.8121	2	No.	10	20.00	
4	Jamnagar	Junagadh	20% of NPV	3(a)		establishment, up-gradation and maintenance of modern nurseries and other planting stock production facilities with state of arts facilities for production of quality planting materials	Purchase of root trainers and stand	DHROL/ JODIYA/ LAKHTAR	22.6885	70.3644	1	No.	10	10.00	
5	Jamnagar	Junagadh	20% of NPV	3(a)		establishment, up-gradation and maintenance of modern nurseries and other planting stock production facilities with state of arts facilities for production of quality planting materials	Purchase of root trainers and stand	DWARKA/D WARKA/GO RINJA	22.0933	69.0304	1	No.	10	10.00	
6	Junagadh	Junagadh	20% of NPV	3(a)		establishment, up-gradation and maintenance of modern nurseries and other planting stock production facilities with state of arts facilities for production of quality planting materials	Purchase of root trainers and stand	Kutiyaana/ Kutiyaana/ Timbi Nursery	21.7404	69.9352	2	No.	10	20.00	



Sr.no	Division	Circle	Type	Activity No	Permissible as per CAF	Activity details	Place	Latitude	Langitude	Quantity	Unit	Rate	Amount	Remarks	
1	2	3	4	5	6	7	8	9	10	11	12	13	14	15	
7	Morbi	Junagadh	20% of NPV	3(a)		establishment, up-gradation and maintenance of modern nurseries and other planting stock production facilities with state of arts facilities for production of quality planting materials	Purchase of root trainers and stand	Rajkot/ Rajkot /Rajkot	22.2574	70.8393	2	No.	10	20.00	
8	Surendranagar	Junagadh	20% of NPV	3(a)		establishment, up-gradation and maintenance of modern nurseries and other planting stock production facilities with state of arts facilities for production of quality planting materials	Purchase of root trainers and stand		22.5409	71.3514	2	No.	10	20.00	
9	Kutch east	Kachchh	20% of NPV	3(a)		establishment, up-gradation and maintenance of modern nurseries and other planting stock production facilities with state of arts facilities for production of quality planting materials;	Establishment of Root trainer Nursery	Bhachau			2	No.	10	20.00	
10	Patan	Kachchh	20% of NPV	3(a)		establishment, up-gradation and maintenance of modern nurseries and other planting stock production facilities with state of arts facilities for production of quality planting materials;	root trainer nursery	Harij			1	No.	10	10.00	
11	Vyara	Surat	20% of NPV	3(a)		establishment, up-gradation and maintenance of modern nurseries and other planting stock production facilities with state of arts facilities for production of quality planting materials	Nursery raised with Root trainer	Singalkhanch	21.15.28	073.33.53	2	Plant	10	20.00	
12	Vyara	Surat	20% of NPV	3(a)		establishment, up-gradation and maintenance of modern nurseries and other planting stock production facilities with state of arts facilities for production of quality planting materials	Teak nursery	Kikakui	21.08.831	073.29.646	1	Bed	10	10.00	
13	Baria	Vadodara	20% of NPV	3(a)		establishment, up-gradation and maintenance of modern nurseries and other planting stock production facilities with state of arts facilities for production of quality planting materials;	2.5 lacs plants capacity Root trainer Nursery	Chhayanghati (Rampura )	22.83812	74.16871	1	No.	20	20.00	

Sr.no	Division	Circle	Type	Activity No	Permissible as per CAF	Activity details	Place	Latitude	Langitude	Quantity	Unit	Rate	Amount	Remarks
1	2	3	4	5	6	7	8	9	10	11	12	13	14	15
14	Mahisagar	Vadodara	20% of NPV	3(a)	establishment, up-gradation and maintenance of modern nurseries and other planting stock production facilities with state of arts facilities for production of quality planting materials;	2.5 Lakhs Cepesity Root trainer Nursery	Bhatpura	N 23.06504	E 73.62583	1	No.	20	20.00	
15	Chhotaudepur	Vadodara	20% of NPV	3(a)	establishment, up-gradation and maintenance of modern nurseries and other planting stock production facilities with state of arts facilities for production of quality planting materials;	2.5 lacs plants capacity Root trainer Nursery	Fatepura	22.29903	74.006514	1	No.	20	20.00	
16	Godhra	Vadodara	20% of NPV	3(a)	establishment, up-gradation and maintenance of modern nurseries and other planting stock production facilities with state of arts facilities for production of quality planting materials;	2.5 lacs plants capacity Root trainer Nursery	Koliyari			1	1	20	20.00	
17	Valsad North	Valsad	20% of NPV	3(a)	Management of Biological diversity and biological resource;	Botanical Guarden	Ranifalia			1	No.	10	10.00	
18	Valsad North	Valsad	20% of NPV	3(a)	establishment, up-gradation and maintenance of modern nurseries and other planting stock production facilities with state of arts facilities for production of quality planting materials;	Establishing root trainer nursery for 2.50 lacs plants	Sara			1	No.	10	10.00	
19	Dang North	Valsad	20% of NPV	3(a)	establishment, up-gradation and maintenance of modern nurseries and other planting stock production facilities with state of arts facilities for production of quality planting materials;	Establishing root trainer nursery for 2.50 lacs plants				1	No.	10	10.00	
20	Dang North	Valsad	20% of NPV	3(a)	establishment, up-gradation and maintenance of modern nurseries and other planting stock production facilities with state of arts facilities for production of quality planting materials;	Raised Beds for Teak Nursery				5000	Bed	10	10.00	
21	Valsad South	Valsad	20% of NPV	3(a)	establishment, up-gradation and maintenance of modern nurseries and other planting stock production facilities with state of arts facilities for production of quality planting materials;	Establishing root trainer nursery for 2.50 lacs plants	Panas			1	No.	20	20.00	

Sr.no	Division	Circle	Type	Activity No	Permissible as per CAF	Activity details	Place	Latitude	Langitude	Quantity	Unit	Rate	Amount	Remarks
1	2	3	4	5	6	7	8	9	10	11	12	13	14	15
22	Banaskantha	WL Gandhinagar	20% of NPV	3(a)	establishment, up-gradation and maintenance of modern nurseries and other planting stock production facilities with state of arts facilities for production of quality planting materials;	Establishment of Modern Nursery & Raising 2.5 Lacs of planting stock in root trainer	Balaram Nursery	N 24.26.86.2	E 072.51.14.9	1	Plant	20	20.00	
23	Narmada	WL Vadodara	20% of NPV	3(a)	establishment, up-gradation and maintenance of modern nurseries and other planting stock production facilities with state of arts facilities for production of quality planting materials;	Nursery raised with Root trainer	Piplod	N,21'',42'',49.5''	E,073'',45'',.25.4'	1	Plant	10	10.00	
24	SF Narmada	SF Bharuch	20% of NPV	3(a)	establishment, up-gradation and maintenance of modern nurseries and other planting stock production facilities with state of arts facilities for production of quality planting materials;		Ekta Nursery Kevadiya				Bed	10	100.00	
25	Kutch (W)	Kachchh	20% of NPV	3(a)	establishment, up-gradation and maintenance of modern nurseries and other planting stock production facilities with state of arts facilities for production of quality planting materials;	Establishment of Root trainer Nursery	Mathal Nursery (Nakhatrana (W))	23 25 443	069 10 707		No.	20	20.00	
26	Kutch (W)	Kachchh	20% of NPV	3(a)	establishment, up-gradation and maintenance of modern nurseries and other planting stock production facilities with state of arts facilities for production of quality planting materials;	Construction of Over head Water Tank	Dhunay Nursery	23 4 049	69 29 876	1	No.	5	5.00	
27	Kutch (W)	Kachchh	20% of NPV	3(a)	establishment, up-gradation and maintenance of modern nurseries and other planting stock production facilities with state of arts facilities for production of quality planting materials;	Construction of Over head Water Tank	Godhara Nursery	23 55 768	69 15 329	1	No.	5	5.00	
28	Surat	Surat	20% of NPV	3(a)	establishment, up-gradation and maintenance of modern nurseries and other planting stock production facilities with state of arts facilities for production of quality planting materials	Hitech Nursery	Mandvi North Range , village- Visdaliya	n 21 21 39	E 73 19 19	1		25	20.00	
29	Bharuch	Surat	20% of NPV	3(a)	establishment, up-gradation and maintenance of modern nurseries and other planting stock production facilities with state of arts facilities for production of quality planting materials	Teak nursery	Motiya	-	-	75	Bed	0.01542	1.16	

Sr.no	Division	Circle	Type	Activity No	Permissible as per CAF	Activity details	Place	Latitude	Langitude	Quantity	Unit	Rate	Amount	Remarks
1	2	3	4	5	6	7	8	9	10	11	12	13	14	15
30	Bharuch	Surat	20% of NPV	3(a)		establishment, up-gradation and maintenance of modern nurseries and other planting stock production facilities with state of arts facilities for production of quality planting materials	Teak nursery	Moriyana	-	-	50	Bed	0.01542	0.77
31	Bharuch	Surat	20% of NPV	3(a)		establishment, up-gradation and maintenance of modern nurseries and other planting stock production facilities with state of arts facilities for production of quality planting materials	Teak nursery	Rajparddi	-	-	75	Bed	0.01542	1.16
32	SF Banaskantha	SF Mehsana	20% of NPV	3(a)		Fogger - VCK Ambaji		Ambaji	N- 24.33939	E- 072.83662	1	No.	2.5	2.50
33	SF Banaskantha	SF Mehsana	20% of NPV	3(a)		(a) Barbed wire fencing - Juni Sarotri Nur. Amirgadh		Junisarotri	N- 24.35.29.3	E-072.55.84.8	700	Rmt.	450	3.15
34	SF Banaskantha	SF Mehsana	20% of NPV	3(a)		(b) Barbed wire fencing - Rajpura Nur. Amirgadh		Rajpuriya	N- 24.29.18.0	E-072.50.60.8	300	Rmt.	450	1.35
35	SF Banaskantha	SF Mehsana	20% of NPV	3(a)		(c) Barbed wire fencing - Virampur Nur. Amirgadh		Virampur	N- 24.26.73.12	E-072.67.84.2	600	Rmt.	450	2.50
36	SF Banaskantha	SF Mehsana	20% of NPV	3(a)		Paka Bed - Rajpuriya Nur.		Rajpuriya	N- 24.29.18.0	E-072.50.60.8	100	No.	2000	2.00
37	SF Banaskantha	SF Mehsana	20% of NPV	3(a)		Germination Chamber - Rajpuriya Nur.		Rajpuriya	N- 24.29.18.0	E-072.50.60.8	1	No.	100000	1.00
38	SF Banaskantha	SF Mehsana	20% of NPV	3(a)		Net House - Rajpuriya Nur.		Rajpuriya	N- 24.29.18.0	E-072.50.60.8	1	No.	400000	4.00
39	SF Banaskantha	SF Mehsana	20% of NPV	3(a)		(d) Barbed wire fencing - Bhagal Nur. Palanpur		Bhagal	--	--	600	Rmt.	450	2.70
40	SF Banaskantha	SF Mehsana	20% of NPV	3(a)		(e) Barbed wire fencing - Tekri Nur. Danta		Tekri	--	--	800	Rmt.	450	3.60
41	SF Banaskantha	SF Mehsana	20% of NPV	3(a)		(f) Barbed wire fencing - Pataliya Nur. Danta		Pataliya	--	--	200	Rmt.	450	0.72
42	Gir-Somnath	SF Rajkot	20% of NPV	3(a)		Constrution of Chanduvav Nursery Compound Wall		Chanduvav Nursery	N 20 46 23.1	E 070 18 19.2	1		3.75	3.70
43	Gir-Somnath	SF Rajkot	20% of NPV	3(a)		Constrution of Ronaj Nursery Compound Wall		Ronaj Nursery	N 20 48 28 5	E 070 43 36 8	1		3.75	3.00
44	Gir-Somnath	SF Rajkot	20% of NPV	3(a)		Constrution of Khokharda Nursery Compound Wall		Khokharda Nursery	N 21 25 49.8	E 070 17 54.3	1		3.75	3.70
45	SF Amreli	SF Rajkot	20% of NPV	3(a)		Chavand Nursary Chainlink Fencing		Chavand			500	Rmt.	0.02	10.00
46	SF Amreli	SF Rajkot	20% of NPV	3(a)		Bypass Amreli Nursary Chainlink Fencing		Amreli			750	Rmt.	0.01	15.00
47	SF Amreli	SF Rajkot	20% of NPV	3(a)		Fogger System		Dhari, Babra			1	No.	10	10.00
48	SF Narmada	SF Bharuch	20% of NPV	3(a)		Establishment of 1.25 lac capacity root trainer Nursery and Maint. Of 5.00 lacs capacity nursery		Gora	N 21'51'35.21"	E 73'41'28.91"	1	No.	20	20.00

Sr.no	Division	Circle	Type	Activity No	Permissible as per CAF	Activity details	Place	Latitude	Langitude	Quantity	Unit	Rate	Amount	Remarks
1	2	3	4	5	6	7	8	9	10	11	12	13	14	15
49	SF Navsari	SF Bharuch	20% of NPV	3(a)			Nadod	N 21° 1' 29.00"	E 72° 51' 59.00"	1	No.	10	10.00	
50	SF Navsari	SF Bharuch	20% of NPV	3(a)			Dantej	N 20° 55' 12.7992"	E 72° 55' 56.2404"	1	No.	10	10.00	
51	SF Valsad	SF Bharuch	20% of NPV	3(a)			Atgam	N 20 41 928	E 072 50 894	1	No.	6	6.00	
52	SF Valsad	SF Bharuch	20% of NPV	3(a)			Dungri	N 20 27 174	E 72 56 964	1	No.	6.00	5.00	
53	SF Valsad	SF Bharuch	20% of NPV	3(a)			Khadki	N 20 28 814	E 72 56 053	1	No.	6.00	5.00	
54	SF Surat	SF Bharuch	20% of NPV	3(a)			Mahuvej	N.21.476944	E 72.997222	1	No.	10.00	10.00	
55	SF Surat	SF Bharuch	20% of NPV	3(a)			Uchchhal	N 21.169319	E 73.769202	1	No.	10.00	10.00	
56	SF Godhra	SF Godhra	20% of NPV	3(a)		Fogger System	Khanpur Nursery (Morwa)	N 22.55369	E 73.50462	50.0	No.	0.04	2.00	
57	SF Godhra	SF Godhra	20% of NPV	3(a)		RCC Bed	Khanpur Nursery (Morwa)	N 22.55369	E 73.50462	200	Rmt.	0.05	10.00	
58	SF Dahod	SF Godhra	20% of NPV	3(a)		Root trainer Nursery	Limkheda			1	No.		20.00	
59	SF vadodara	SF Godhra	20% of NPV	3(a)		establishment, up-gradation and maintenance of modern nurseries and other planting stock production facilities with state of arts facilities for	Establishment of root trainer Nursery	Alamgir		1	No.	25.00	10.00	
60	SF vadodara	SF Godhra	20% of NPV	3(a)		establishment, up-gradation and maintenance of modern nurseries and other planting stock production facilities with state of arts facilities for	Establishment of root trainer Nursery	Padra		1		25.00	10.00	
61	Research Gandhinagar	TRC	20% of NPV	3(a)		establishment, up-gradation and maintenance of modern nurseries and other planting stock production facilities with state of arts facilities for	Tissue Culture Lab and Nursery			LS		LS	80.00	
<b>Total</b>													<b>800.00</b>	

**Annual Plan of Operations 2020-21 under CAMPA - 20% OF NPV Work**

**Promoting conservation, sustainable use and documentation of biological diversity**

Statement-3(b)

(Rs. In Lacs)

Sr.no.	Division	Circle	Type	Activity No	Permissible as per CAF	Activity details	Place	Latitude	Langitude	Quantity	Unit	Rate	Amount	Remarks
1	2	3	4	5	6	7	8	9	10	11	12	13	14	15
1	Vyara	Surat	20% of NPV	3(b)	Management of Biological diversity and biological resource	Preservation Plot	Nindwada	N 21°19'33"	E 073°31'35"	1	No	25.00	25.00	
2	Vyara	Surat	20% of NPV	3(b)	Management of Biological diversity and biological resource	Preservation Plot	Sherula	N.21°18'01.5"	E.073°37'52.8"	1	No	25.00	25.00	
3	Bharuch	Surat	20% of NPV	3(b)	Management of Biological diversity and biological resource	Preservation of Biodiversity Plot (Barbed wire Fencing)	Koliyapada	-	-	2000	Rmt	0.004	8.00	
4	Different Divisions		20% of NPV	3(b)	Management of Biological diversity and biological resource	Biodiversity conservation and documentation	Biodiversity areas				LS		200.00	
	<b>Total</b>												<b>258.00</b>	

**Annual Plan of Operations 2020-21 under CAMPA - 20% OF NPV Work,  
construction, up-gradation and maintenance of inspection paths, forest roads in forest area, fire lines, watch towers, check posts, timber depots;  
Statement-3(d)**

**(Rs. In Lacs)**

Sr.No	Division	Circle	Type	Activity No	Permissible as per CAF	Activity details	Place	Latitude	Langitude	Quantity	Unit	Rate	Amount	Remarks
1	2	3	4	5	6	7	8	9	10	11	12	13	14	15
1	Narmada	WL Vadodara	20% of NPV	3(d)	construction, up-gradation and maintenance of inspection paths, forest roads in forest area, fire lines, watch towers, check posts, timber depots;	Forest Road Maintenance (Earth and Muram Road Maintenance)	All territorial (5)	-	-	125	Km	0.2184	27.30	
2	Narmada	WL Vadodara	20% of NPV	3(d)	construction, up-gradation and maintenance of inspection paths, forest roads in forest area, fire lines, watch towers, check posts, timber depots;	Forest Road Maintenance (Metal Road Maintenance)	Sanctury Range (4)	-	-	150	Km	0.3797	56.95	
3	GIR (W)	WL Junagadh	20% of NPV	3(d)	construction, up-gradation and maintenance of inspection paths, forest roads in forest area, fire lines, watch towers, check posts, timber depots;	maintenance of patrolling road	PA Roads			350	Km	0.1200	42.00	
<b>Total</b>										<b>625</b>			<b>126.26</b>	

**Annual Plan of Operations 2020-21 under CAMPA - 20 % NPV Work,**

**Construction of residential and official buildings in for Frontline staff**

**Statement-3(e)**

**(Rs. In Lacs)**

Sr.no	Division	Circle	Type	Activity No	Permissible as per CAF	Activity details	Place	Latitude	Langitude	Quantity	Unit	Rate	Amount	Remarks
1	2	3	4	5	6	7	8	9	10	11	12	13	14	15
1	Sabarkantha	Gandhinagar	20% of NPV	3(e)	construction of residential and official buildings in for Frontline staf	forest guard quarter	Kanadar	23.50.4514:J42.4	073.16.76.8	1	No.	10.00	10.00	
2	Sabarkantha	Gandhinagar	20% of NPV	3(e)	construction of residential and official buildings in for Frontline staf	forest guard quarter	Saroli	24.00.22.1	073.21.40.3	1	No.	10.00	10.00	
3	Aravalli	Gandhinagar	20% of NPV	3(e)	construction of residential and official buildings in for Frontline staf	forest guard quarter	shamlaji	N 23 69 595	E 73 38 700	1	No.	10.00	10.00	
4	Aravalli	Gandhinagar	20% of NPV	3(e)	construction of residential and official buildings in for Frontline staf	forest guard quarter	modasa	N 23 727 38	E 073 18 34	1	No.	10.00	10.00	
5	Bhavnagar	Junagadh	20% NPV	3(e)	construction of residential and official buildings in for Frontline staf	forest guard quarter	Jesar, Mahuva	21.3283	71.6403	1	No.	10.00	10.00	
6	Jamnagar	Junagadh	20% NPV	3(e)	construction of residential and official buildings in for Frontline staf	forest guard quarter	JAMJODHPUR/SADODAR/SADODAR	22.0536	70.2058	1	No.	10.00	10.00	
7	Jamnagar	Junagadh	20% NPV	3(e)	construction of residential and official buildings in for Frontline staf	forest guard quarter	JAMNAGAR/KALAWAD/PANCHDEVADA	22.1257	70.2147	1	No.	10.00	10.00	
8	Junagadh	Junagadh	20% NPV	3(e)	construction of residential and official buildings in for Frontline staf	forest guard quarter	Dungar North/Indreshwar/Indreshwar	21.5534	70.4749	1	No.	10.00	10.00	
9	Junagadh	Junagadh	20% NPV	3(e)	construction of residential and official buildings in for Frontline staf	forest guard quarter	Dungar North/Paturan/Paturan	21.5737	70.5973	1	No.	10.00	10.00	
10	Morbi	Junagadh	20% NPV	3(e)	construction of residential and official buildings in for Frontline staf	forest guard quarter	Jasdan/Jasdan S, Modhuka/Modhuka, Jasdan	22.4664	71.2112	1	No.	10.00	10.00	
11	Surendranagar	Junagadh	20% NPV	3(e)	construction of residential and official buildings in for Frontline staf	forest guard quarter	chotila/chotila	22.4249	71.2013	1	No.	10.00	10.00	
12	Surendranagar	Junagadh	20% NPV	3(e)	construction of residential and official buildings in for Frontline staf	forest guard quarter	chotila/chotila	22.4249	71.2013	1	No.	10.00	10.00	
13	kachchh east	Kachchh	20% of NPV	3(e)	construction of residential and official buildings in for Frontline staf	forest guard quarter	Bhuj			1	No.	10.00	10.00	
14	kachchh west	Kachchh	20% of NPV	3(e)	construction of residential and official buildings in for Frontline staf	forest guard quarter	Dayapr	23 38 19 5	68 53 498.4	1	No.	10.00	10.00	
15	Patan	Kachchh	20% of NPV	3(e)	construction of residential and official buildings in for Frontline staf	forest guard quarter	Varahi	23 47 18.44	71 26 52.48	1	No.	10.00	10.00	
16	Patan	Kachchh	20% of NPV	3(e)	construction of residential and official buildings in for Frontline staf	forest guard quarter	Parsund	23 45 45.75	71 20 01.7	1	No.	10.00	10.00	



17	Vyara	Surat	20% NPV	3(e)	construction of residential and official buildings in for Frontline staf	forest guard quarter	Ozar	N-21'03'48	E-073'43'06	1	No.	10.00	10.00
18	Vyara	Surat	20% NPV	3(e)	construction of residential and official buildings in for Frontline staf	forest guard quarter	Zarali	21.16.393	073.49.619	1	No.	10.00	10.00
19	Baria	Vadodara	20% of NPV	3(e)	construction of residential and official buildings in for Frontline staf	forest guard quarter	Baria	N.22°69'762	E.073°91'931	1	No.	10.00	10.00
20	Baria	Vadodara	20% of NPV	3(e)	construction of residential and official buildings in for Frontline staf	forest guard quarter	Sagarama	N.22°68'630	E.073°83'326	1	No.	10.00	10.00
21	Mahisagar	Vadodara	20% of NPV	3(e)	construction of residential and official buildings in for Frontline staf	forest guard quarter	Dhamod	N 23.13172	E 73.40015	1	No.	10.00	10.00
22	Mahisagar	Vadodara	20% of NPV	3(e)	construction of residential and official buildings in for Frontline staf	forest guard quarter	Mena	N 23.30301	E 73.67545	1	No.	10.00	10.00
23	Godhra	Vadodara	20% of NPV	3(e)	construction of residential and official buildings in for Frontline staf	forest guard quarter	Rajgadh			1	No.	10.00	10.00
24	Godhra	Vadodara	20% of NPV	3(e)	construction of residential and official buildings in for Frontline staf	forest guard quarter	Shahera			1	No.	10.00	10.00
25	Dang North	Valsad	20% of NPV	3(e)	construction of residential and official buildings in for Frontline staf	forest guard quarter				1	No.	10.00	10.00
26	Dang South	Valsad	20% of NPV	3(e)	construction of residential and official buildings in for Frontline staf	forest guard quarter				1	No.	10.00	10.00
27	Valsad North	Valsad	20% of NPV	3(e)	construction of residential and official buildings in for Frontline staf	forest guard quarter	Tamchhadi			1	No.	10.00	10.00
28	Valsad South	Valsad	20% of NPV	3(e)	construction of residential and official buildings in for Frontline staf	forest guard quarter	Mendha	N 20°24'22.24"	E 073°16'35.58"	1	No.	10.00	10.00
29	Valsad South	Valsad	20% of NPV	3(e)	construction of residential and official buildings in for Frontline staf	forest guard quarter	Khadkval	N20. '18.03.1"	E073. '13.15.0"	1	No.	10.00	10.00
30	Banaskantha	WL Gandhinagar	20% of NPV	3(e)	construction of residential and official buildings in for Frontline staf	forest guard quarter	Mandali	N 24 20 67 68	E 72 96 73 89	1	No.	10.00	10.00
31	Banaskantha	WL Gandhinagar	20% of NPV	3(e)	construction of residential and official buildings in for Frontline staf	forest guard quarter	Beda	N 24 20 16 85	E 72 90 36 67	1	No.	10.00	10.00
32	Narmada	WL Vadodara	20% of NPV	3(e)	construction of residential and official buildings in for Frontline staf	forest guard quarter	All territorial (5)			1	No.	10.00	10.00
33	Sabarkantha	Gandhinagar	20% of NPV	3(e)	construction of residential and official buildings in for Frontline staf	foresters quarter	Chithoda	23.54.29.4	073.19.30.4	1	No.	14.00	14.00
34	Gandhinagar	Gandhinagar	20% of NPV	3(e)	construction of residential and official buildings in for Frontline staf	foresters quarter	Satlasana	N-23°0'26.00"	E-072°41'56.00"	1	No.	14.00	14.00
35	Bhavnagar	Junagadh	20% NPV	3(e)	construction of residential and official buildings in for Frontline staf	foresters quarter	Jesar	21.3333	71.6413	1	No.	14.00	14.00
36	Jamnagar	Junagadh	20% NPV	3(e)	construction of residential and official buildings in for Frontline staf	foresters quarter	LALPUR	22.2239	69.6639	1	No.	14.00	14.00

37	Junagadh	Junagadh	20% NPV	3(e)	construction of residential and official buildings in for Frontline staf	foresters quarter	Kutiya	21.6242	69.9912	1	No.	14.00	14.00
38	Morbi	Junagadh	20% NPV	3(e)	construction of residential and official buildings in for Frontline staf	foresters quarter	Jasdan	22.4664	71.2112	1	No.	14.00	14.00
39	kachchh west	Kachchh	20% of NPV	3(e)	construction of residential and official buildings in for Frontline staf	foresters quarter	Baranda	23 33 28	068 40 42	1	No.	14.00	14.00
40	Patan	Kachchh	20% of NPV	3(e)	construction of residential and official buildings in for Frontline staf	foresters quarter	Harij	23 41 25.3	071 52 34.1	1	No.	14.00	14.00
41	Vyara	Surat	20% NPV	3(e)	construction of residential and official buildings in for Frontline staf	foresters quarter	Gavan	21.21.58.5	073.52.25.9	1	No.	14.00	14.00
42	Baria	Vadodara	20% of NPV	3(e)	construction of residential and official buildings in for Frontline staf	foresters quarter	Asayadi	N .22°80 664	E.073°87 912	1	No.	14.00	14.00
43	Mahisagar	Vadodara	20% of NPV	3(e)	construction of residential and official buildings in for Frontline staf	foresters quarter	Morkhakhra	N 23.39944	E 73.68752	1	No.	14.00	14.00
44	Godhra	Vadodara	20% of NPV	3(e)	construction of residential and official buildings in for Frontline staf	foresters quarter	Shahera			1	No.	14.00	14.00
45	Dang North	Valsad	20% of NPV	3(e)	construction of residential and official buildings in for Frontline staf	foresters quarter				1	No.	14.00	14.00
46	Dang South	Valsad	20% of NPV	3(e)	construction of residential and official buildings in for Frontline staf	foresters quarter				1	No.	14.00	14.00
47	Valsad North	Valsad	20% of NPV	3(e)	construction of residential and official buildings in for Frontline staf	foresters quarter	Khatana			1	No.	14.00	14.00
48	Banaskantha	WL Gandhinagar	20% of NPV	3(e)	construction of residential and official buildings in for Frontline staf	foresters quarter	Vashi			1	No.	14.00	14.00
49	Narmada	WL Vadodara	20% of NPV	3(e)	construction of residential and official buildings in for Frontline staf	foresters quarter	Kevadia			1	No.	14.00	14.00
50	Bhavnagar	Junagadh	20% NPV	3(e)	construction of residential and official buildings in for Frontline staf	Range Office/Taluka Bhavan	Mahuva, Vallbhipur	21.0914	71.7743	1	No.	100.00	100.00
51	Vyara	Surat	20% NPV	3(e)	construction of residential and official buildings in for Frontline staf	Range Office/Taluka Bhavan	Unai	N 20°50'56"	E 073°20'8"	1	No.	100.00	100.00
52	Aravalli	Gandhinagar	20% of NPV	3(e)	construction of residential and official buildings in for Frontline staf	RFO quarter	modasa	N 23 727 38	E 073 18 37	1	No.	17.00	17.00
53	Chhotaudepur	Vadodara	20% of NPV	3(e)	construction of residential and official buildings in for Frontline staf	RFO quarter	Bodeli	22.27399	73.71651	1	No.	17.00	17.00
54	Dang North	Valsad	20% of NPV	3(e)	construction of residential and official buildings in for Frontline staf	RFO quarter				1	No.	17.00	17.00
55	Dang South	Valsad	20% of NPV	3(e)	construction of residential and official buildings in for Frontline staf	RFO quarter				1	No.	17.00	17.00
56	Gandhinagar	Gandhinagar	20% of NPV	3(e)	construction of residential and official buildings in for Frontline staf	RFO quarter	Satlasana	N-23°0' 26.00"	E-072°41 '56.00"	1	No.	17.00	17.00

57	Junagadh	Junagadh	20% NPV	3(e)	construction of residential and official buildings in for Frontline staf	RFO quarter	Dungar North/Indreshwar/Indreshwar	21.5535	70.4745	1	No.	17.00	17.00
58	Sabarkantha	Gandhinagar	20% of NPV	3(e)	construction of residential and official buildings in for Frontline staf	RFO quarter	Poshina	24 21 55.05	073 01 44.3	1	No.	17.00	17.00
59	Valsad South	Valsad	20% of NPV	3(e)	construction of residential and official buildings in for Frontline staf	RFO quarter	Vapi	N20.22.32.0"	E72.54.43.4"	1	No.	17.00	17.00
60	SF Banaskantha	SF Mahesana	20% of NPV	3(e)	construction of residential and official buildings in for Frontline staf	forest guard quarter	Juni sarotri	N- 24.35.29.3	E-072.55.84.8	1	No.	10.00	10.00
61	SF Banaskantha	SF Mahesana	20% of NPV	3(e)	construction of residential and official buildings in for Frontline staf	forest guard quarter	Virampur	N- 24.26.73.12	E-072.67.84.2	1	No.	10.00	10.00
62	SF Banaskantha	SF Mahesana	20% of NPV	3(e)	construction of residential and official buildings in for Frontline staf	foresters quarter	Rajpuriya			1	No.	14.00	14.00
63	Sf Godhara	Sf Godhara	20% of NPV	3(e)	construction of residential and official buildings in for Frontline staf	forest guard quarter	Devlikuva	22.694084	73.742909	1	No.	10.00	10.00
64	Sf Godhara	Sf Godhara	20% of NPV	3(e)	construction of residential and official buildings in for Frontline staf	forest guard quarter	Bakor	23.35058	73.60827	1	No.	10.00	10.00
65	Sf Godhara	Sf Godhara	20% of NPV	3(e)	construction of residential and official buildings in for Frontline staf	foresters quarter	Lunawada	23.1197	73.61167	1	No.	14.00	14.00
66	Sf Godhara	Sf Godhara	20% of NPV	3(e)	construction of residential and official buildings in for Frontline staf	Range Office/Taluka Bhavan	Derolgam, Kalol	22.627677	73.447091	1	No.	100.00	100.00
67	SF Amareli	SF Rajkot	20% of NPV	3(e)	construction of residential and official buildings in for Frontline staf	forest guard quarter	Amreli,			1	No.	10.00	10.00
68	SF Amareli	SF Rajkot	20% of NPV	3(e)	construction of residential and official buildings in for Frontline staf	forest guard quarter	Jafrabad			1	No.	10.00	10.00
69	SfBharuch	SfBharuch	20% of NPV	3(e)	construction of residential and official buildings in for Frontline staf	forest guard quarter	Ankleshware	N 21°32'6.21"	E 72°58'8.57"	1	No.	10.00	10.00
70	SfBharuch	SfBharuch	20% of NPV	3(e)	construction of residential and official buildings in for Frontline staf	forest guard quarter	Amod	N 22° 2'22.58"	E 72°46'44.50"	1	No.	10.00	10.00
71	SfBharuch	SfBharuch	20% of NPV	3(e)	construction of residential and official buildings in for Frontline staf	foresters quarter	Ankleshware	N 21°32'6.21"	E 72°58'8.57"	1	No.	14.00	14.00
72	SfNarmda	SfBharuch	20% of NPV	3(e)	construction of residential and official buildings in for Frontline staf	forest guard quarter	Rajpipla	--	--	1	No.	10.00	10.00
73	SfNarmda	SfBharuch	20% of NPV	3(e)	construction of residential and official buildings in for Frontline staf	forest guard quarter	Tilkwada	--	--	1	No.	10.00	10.00
74	SfNavsari	SfBharuch	20% of NPV	3(e)	construction of residential and official buildings in for Frontline staf	forest guard quarter	Dantej	20° 55' 12.7992" N	72° 55' 56.2404" E	1	No.	10.00	10.00
75	SfNavsari	SfBharuch	20% of NPV	3(e)	construction of residential and official buildings in for Frontline staf	forest guard quarter	Unn	20° 55' 12.2" N	73° 00' 27.6" E	1	No.	10.00	10.00
76	SfNavsari	SfBharuch	20% of NPV	3(e)	construction of residential and official buildings in for Frontline staf	foresters quarter	Dantej	20° 55' 12.7992" N	72° 55' 56.2404" E	1	No.	14.00	14.00

77	SfValsad	SfBharuch	20% of NPV	3(e)	construction of residential and official buildings in for Frontline staf	forest guard quarter	Valad	N 20 41 46.7	E 072 59 43.15	1	No.	10.00	10.00
78	SfValsad	SfBharuch	20% of NPV	3(e)	construction of residential and official buildings in for Frontline staf	forest guard quarter	Umargam	N 20 10 576	E072 48 117	1	No.	10.00	10.00
79	SfValsad	SfBharuch	20% of NPV	3(e)	construction of residential and official buildings in for Frontline staf	foresters quarter	Valsad	N 20 41 46.7	E072 59 43.15	1	No.	14.00	14.00
80	SfSurat	SfBharuch	20% of NPV	3(e)	construction of residential and official buildings in for Frontline staf	forest guard quarter	Baleshwar	N21.04.945 ,	E073.00.932	1	No.	10.00	10.00
81	SfSurat	SfBharuch	20% of NPV	3(e)	construction of residential and official buildings in for Frontline staf	forest guard quarter	Uchhal	N21.10.167,	E073.46.166	1	No.	10.00	10.00
82	SfSurat	SfBharuch	20% of NPV	3(e)	construction of residential and official buildings in for Frontline staf	foresters quarter	Baleshwar	N21.04.945 ,	E073.00.932	1	No.	14.00	14.00
83	SfNavsari	SfBharuch	20% of NPV	3(e)	construction of residential and official buildings in for Frontline staf	RFO quarter	Chikhli	20° 46' 40" N	73° 4' 38" E	1	No.	17.00	17.00
84	SfValsad	SfBharuch	20% of NPV	3(e)	construction of residential and official buildings in for Frontline staf	RFO quarter	Pardi	N 20 30 10.00	E072 57 10.00	1	No.	17.00	17.00
85	Gir West	WL Junagadh	20% of NPV	3(e)	construction of residential and official buildings in for Frontline staf	forest guard quarter	Chhodavadi and Devaliya	N-21-08-30-8 N-21°12'37.5"	E-070-47-14-9 E- 70°31'20.5"	5	No.	10.00	50.00
86	Gir East	WL Junagadh	20% of NPV	3(e)	construction of residential and official buildings in for Frontline staf	forest guard quarter	Sarsiya	21.26.824	071.03.602	1	No.	10.00	10.00
87	Gir East	WL Junagadh	20% of NPV	3(e)	construction of residential and official buildings in for Frontline staf	forest guard quarter	Dalkhaniya	21.23.948	070.92.572	1	No.	10.00	10.00
88	Gir East	WL Junagadh	20% of NPV	3(e)	construction of residential and official buildings in for Frontline staf	forest guard quarter	Govindpur	21.24.899	070.99.256	1	No.	10.00	10.00
89	Gir East	WL Junagadh	20% of NPV	3(e)	construction of residential and official buildings in for Frontline staf	forest guard quarter	Karamdadi	21.18.713	071.05.122	1	No.	10.00	10.00
90	Gir East	WL Junagadh	20% of NPV	3(e)	construction of residential and official buildings in for Frontline staf	forest guard quarter	Hirava	21.20.113	071.10.213	1	No.	10.00	10.00
91	Gir East	WL Junagadh	20% of NPV	3(e)	construction of residential and official buildings in for Frontline staf	foresters quarter	Liliya	21.53654	71.36712	1	No.	14.00	14.00
92	Gir West	WL Junagadh	20% of NPV	3(e)	construction of residential and official buildings in for Frontline staf	foresters quarter	Talala,	N 21.150058	E 70.533738	1	No.	14.00	14.00
93	Principal GFRC	Principal GFRC	20% of NPV	3(e)	construction of Ladies Hostel Facilities for Staff training College	Ladies Hostel	Kakrapar			LS	LS	LS	250.00
94	Principal GFRC	Principal GFRC	20% of NPV	3(e)	construction of Ladies Hostel Facilities for Staff training College	Ladies Hostel	Dungarda			LS	LS	LS	250.00
95	Principal GFRC	Principal GFRC	20% of NPV	3(e)	construction of Class room and Training Facilities for Staff training College	Class room	Dungarda			LS	LS	LS	100.00
96	Principal GFRC	Principal GFRC	20% of NPV	3(e)	construction of Class room and Training Facilities for Staff training College	Class room	Kakrapar			LS	LS	LS	100.00

97	Principal GFRC	Principal GFRC	20% of NPV	3(e)	construction of Class room and Training Facilities for Staff training College	Class room	Gandhingar			LS	LS	LS	100.00	
										<b>96</b>			<b>2200.00</b>	

**Annual Plan of Operations 2020-21 under CAMPA - 20 % NPV Work,  
Production and distribution of quality planting material through certified nurseries at subsidized price for promotion of trees outside forests on Government lands  
Statement-3(h)**

(Rs. In Lacs)														
Sr. No	Division	Circle	Type	Activity No	Permissible as per CAF	Activity details	Place	Latitude	Langitude	Quantity	Unit	Rate	Amount	Remarks
1	2	3	4	5	6	7	8	9	10	11	12	13	14	15
1	SF Ahemadabad	SFAhemadabad	20% NPV Work	3(j)	Tall Seedling	Tall Seedling				4000	Plant	0.001	4.00	
2	SF Nadiad	SFAhemadabad	20% NPV Work	3(j)	Tall Seedling	Tall Seedling				4000	Plant	0.001	4.00	
3	SF Anand	SFAhemadabad	20% NPV Work	3(j)	Tall Seedling	Tall Seedling				4000	Plant	0.001	4.00	
4	SF Surendranagar	SFAhemadabad	20% NPV Work	3(j)	Tall Seedling	Tall Seedling				4000	Plant	0.001	4.00	
5	SF Navsari	SF Bharuch	20% NPV Work	3(j)	Tall Seedling	Tall Seedling				4000	Plant	0.001	4.00	
6	SF Valsad	SF Bharuch	20% NPV Work	3(j)	Tall Seedling	Tall Seedling				4000	Plant	0.001	4.00	
7	SF Bharuch	SF Bharuch	20% NPV Work	3(j)	Tall Seedling	Tall Seedling				4000	Plant	0.001	4.00	
8	SF Narmada	SF Bharuch	20% NPV Work	3(j)	Tall Seedling	Tall Seedling				4000	Plant	0.001	4.00	
9	SF Surat	SF Bharuch	20% NPV Work	3(j)	Tall Seedling	Tall Seedling				4000	Plant	0.001	4.00	
10	SF Vadodara	SF Godhra	20% NPV Work	3(j)	Tall Seedling	Tall Seedling				4000	Plant	0.001	4.00	
11	SF Dahod	SF Godhra	20% NPV Work	3(j)	Tall Seedling	Tall Seedling				4000	Plant	0.001	4.00	
12	SF Godhra	SF Godhra	20% NPV Work	3(j)	Tall Seedling	Tall Seedling				4000	Plant	0.001	4.00	
13	SF Rajkot	SF Rajkot	20% NPV Work	3(j)	Tall Seedling	Tall Seedling				4000	Plant	0.001	4.00	
14	Devbhumi Dwarka	SF Rajkot	20% NPV Work	3(j)	Tall Seedling	Tall Seedling				4000	Plant	0.001	4.00	
15	Gir-Somnath	SF Rajkot	20% NPV Work	3(j)	Tall Seedling	Tall Seedling				4000	Plant	0.001	4.00	
16	Botad	SF Rajkot	20% NPV Work	3(j)	Tall Seedling	Tall Seedling				4000	Plant	0.001	4.00	
17	SF Amreli	SF Rajkot	20% NPV Work	3(j)	Tall Seedling	Tall Seedling				4000	Plant	0.001	4.00	
18	Kutch	Kutch	20% NPV Work	3(j)	Tall Seedling	Tall Seedling				4000	Plant	0.001	4.00	
19	Patan	Kutch	20% NPV Work	3(j)	Tall Seedling	Tall Seedling				4000	Plant	0.001	4.00	
20	SF Mehsana	SF Mehsana	20% NPV Work	3(j)	Tall Seedling	Tall Seedling				12000	Plant	0.001	12.00	
21	SF Banaskantha	SF Mehsana	20% NPV Work	3(j)	Tall Seedling	Tall Seedling				4000	Plant	0.001	4.00	

22	SF Sabarkantha	SF Mehsana	20% NPV Work	3(j)	Tall Seedling	Tall Seedling				4000	Plant	0.001	4.00	
23	Gandhinagar	Gandhinagar	20% NPV Work	3(j)	Tall Seedling	Tall Seedling				4000	Plant	0.001	4.00	
<b>Total</b>										<b>100000</b>			<b>100.00</b>	

**Third Party Monitoring of Plantations taken up Under CAMPA Funds**

Sr. No.	P-code	Circle	Div	Range	Location	Sample Area	Sample Area 1	Plantation Model	Year	Number of Plants Planted	Number Of Plants Survived	Average Field Height (cm)	Survival Percentage	Zonal Survival % Grade
RJ-87	Saurashtra	Rajkot	Gir-Somnath	Veraval	Santipur Patiya To Somnath		10	Campa	17-18	6250	6125	1.610612	98	Excellent
P-971	North	Gandhinagar	Sabarkantha	Vijaynagar	Motakotda	>100	162	Campa-M2/M-2	16-17	138996	112859	104.7032	0.8119586	Very Good
P-1275	South	Valsad	Valsad-S	Sanjan	Dehli	5 to 50	14.04	Campa-M2/M-2	17-18	23390	22002	80.69231	0.9406584	Excellent
P-257	Saurashtra	Junagadh	Bhavnagar	Palitana	Anida	<5	2	CAMPA/FCA	17-18	554	462	35.89111	0.833935	Very Good
32	P-32	Ahmedabad	Ahmedabad	Dhandhuka	Gogala(R2)	12.65	12.65	CAMPA	13-14	21408	9997	71.27938	0.466975	Very Good
108	P-108	Rajkot	Amreli	Kundala	Chalala	5.04	5.04	CAMPA	13-14	3654	1574	141.89	43%	Medium
117	P-117	ad	Anand	Sojitra	Malataj	15	15	CAMPA	12-13	24000	14697	148.58	61%	Excellent
143	P-143	gar	Aravalli	Malpur	Malpur	39	39	CAMPA	12-13	78000	27488	23.92	35%	Very Good
337	P-338	Vadodara	Baria	Dahod	Junapani	1.92	1.92	CAMPA	15-16	3840	2672	38.00	70%	Very Good
338	P-339	Vadodara	Baria	Dahod	Navagam	2.16	2.16	CAMPA	15-16	4320	2716	23.43	63%	Medium
339	P-340	Vadodara	Baria	Dahod	Navagam	5.69	5.69	CAMPA	15-16	11380	7969	25.07	70%	Very Good
349	P-350	Vadodara	Baria	Dahod	Junapani(MFP-1)	3.51	3.51	CAMPA	13-14	7020	3833	16.56	55%	Excellent
409	P-410	Surat	Bharuch	Netrang	Kakadpada	10.2	10.2	CAMPA	15-16	20400	17902	143.87	88%	Excellent
435	P-436	Surat	Bharuch-SD	Netrang	Rajwadi	25	25	CAMPA	14-15	21450	15472	128.80	72%	Excellent
459	P-460	Junagadh	Bhavnagar	Mahuva	Beda	24.04	24.04	CAMPA	15-16	6660	3166	48.27	48%	Poor






568	P-569	Vadodara	Chhotaud epur	Vadodara	Natvarnag ar(C1)	32	32	CAMPA	13-14	64000	30367	104.96	47%	Very Good
670	P-670	Valsad	Dangs-S	Ahwa East	130,131,1 32,134,26	16.81	16.81	CAMPA	12-13	26896	16155	89.22	60%	Excellent
729	P-729	Gandhina gar	Gandhina gar	Dharoi	Talegad h(C1)	22	22	CAMPA	13-14	44000	18792	101.28	43%	Medium
772	P-772	Junagadh- WL	Gir West	Visawadar	Manandiy a	1.1	1.1	CAMPA	14-15	1850	438	49.25	24%	Very Poor
902	P-901	Vadodara	Godhra	Khanpur	Vavkuva(R 2)	55.6	55.6	CAMPA	13-14	92130	39378	59.70	43%	Medium
987	P-986	Junagadh	Junagadh	Mangrol	Bantva(R2 )	1	1	CAMPA	13-14	1666	872	72.37	52%	Very Good
1142	P-1141	Kutch	Kutch-E	Bhuj - South	Moto Dholo	23	23	CAMPA	13-14	38310	12178	59.40	32%	Poor
1143	P-1142	Kutch	Kutch-E	Rapar - South	Suvai- 3(R2)	25	25	CAMPA	13-14	41650	25639	65.67	62%	Excellent
1197	P-1196	Kutch	Kutch-W	Mandvi	Poladiya- 1(R2)	50	50	CAMPA	13-14	83147	52138	55.69	63%	Excellent
1284	P-1283	Junagadh	Morbi	Morbi	Chachapar	2.88	2.88	CAMPA	15-16	4798	2888	92.60	60%	Medium
1345	P-1344	Ahmedab ad	Nadiad	Balasinor	Dolatpord a	9.18	9.18	CAMPA	14-15	11000	3985	86.31	36%	Poor
1358	P-1357	Ahmedab ad	Nadiad	Balasinor	Dolat porda	27.072	27.072	CAMPA	15-16	32433	11611	49.71	36%	Very Poor
1359	P-1358	Ahmedab ad	Nadiad	Virpur	Chikhlijoja - 2	17	17	CAMPA	15-16	16274	8974	80.13	55%	Medium
1480	P-1479	Kutch	Patan	Santalpur	Piparala - 3	30	30	CAMPA	12-13	0	0	0.00	0%	Very Poor
1521	P-1520	Junagadh	Porbandar	Porbandar Protection Range, Porbandar	Porbandar thi Kuchdi Road Side	11.4	11.4	CAMPA	13-14	8657	2896	182.48	33%	Poor

1571	P-1570	Junagadh	Rajkot	Wakaner	Rajgadh	41.92	41.92	CAMPA	14-15	69839	16108	40.81	23%	Very Poor
1645	P-1644	Gandhinagar	Sabarkantha	RDF Poshina	Gandhisana	18.62	18.62	CAMPA	12-13	36640	10381	70.71	28%	Medium
1917	P-1915	Junagadh	Surendranagar	Wadhwan	Varsani(R2)	20	20	CAMPA	13-14	33320	8802	73.47	26%	Poor
2093	P-2091	Valsad	Valsad-N	Pangarbari	Piparod(R2)	2.86	2.86	CAMPA	13-14	4432	2689	47.05	61%	Excellent
2152	P-2150	Valsad	Valsad-S	Fatepur	Burvad	1.89	1.89	CAMPA	15-16	3149	2375	76.95	75%	Very Good
2176	P-2174	Surat	Vyara	Tapti	Limbi-C.N-40	19	19	CAMPA	13-14	38000	26684	138.35	70%	Excellent
2181	P-2179	Surat	Vyara	Unai	Padamdungari-C.N-368	25	25	CAMPA	13-14	50000	27741	47.49	55%	Very Good

### Third Party Monitoring During 2018-19 by NABARD consultancy Services Pvt. Ltd. (NABCONS)


Division	Range	Year	ID No.	Model group	Location	Area In Ha.	No. of Plants			Av. Height In cm.	Survival Marks	Height Marks	Planting on Register Marks	Treatment Plan Usage Marks	Total Marks	Category
							Planted	surviving	Surviving %							
Ahmedabad	Dholera	2017-18	1174	CA / CAMPA	Gogla-1	50	83300	27312	32.79%	350	11	45	5	5	66	Very Good
Aravalli	Malpur	2017-18	9221	CA / CAMPA	Nathavas	69	59502	36705	61.69%	150	34	45	5	5	89	Very Good
Kutch-West	Nakhatrana (W)	2014-15	16155	CA / CAMPA	Khambhla	20	33320	13950	41.87%	200	23	45	5	5	78	Very Good
Chhotaudepur	Chhotau depur	2015-16	28586	CA / CAMPA	Badvav	2.07	1294	492	38.02%	140	23	45	5	5	78	Very Good
Chhotaudepur	Chhotau depur	2015-16	28587	CA / CAMPA	Badvav	1	625	244	39.04%	140	23	45	5	5	78	Very Good
Mahisagar	Balasinor	2015-16	28804	CA / CAMPA	Dolatporda	26.82	17433	9044	51.88%	180	34	45	5	5	89	Very Good
Mahisagar	Khanpur	2018-19	29670	CA / CAMPA	Naroda	16	13728	10579	77.06%	150	45	45	5	0	95	Outstanding

PHOTOGRAPHS OF WORKS TAKEN UP UNDER CAMPA






### CAMPA Photos






**Rubble Wall  
Moriyana, Netrang Range  
Bharuch**



**Compensatory Afforestation  
Year : 2012 – 13  
Area : 36.00 Ha.  
Pingot, Netrang Range  
Bharuch**



**Compensatory Afforestation, Year : 2015 – 16, Area : 25.00 Ha.  
Ghanteswar, Rakot – North Range, Rajkot**



**Plantation Year:- 2014-15  
Plantation Place:- Moriyana  
Plantation Area:- 16.00  
Range:- Netrang  
Division:- Bharuch**



**Compensatory Afforestation , Year : 2015 – 16, Area : 5.00 Ha. Nilekha, Upleta Range, Rajkot**





Plantation Year : 2017-18  
Plantation Place : Amkuti Comp. - 176  
Plantation Area : 20 ha  
District : Navsari  
Division : Navsari



Padmdungari,



Production of quality seedlings  
Dantej Nursery, Navsari

campa toll seedling nursery : Dantej  
20.92062, 72.93354, -37.0m, 243°  
Jun 14, 2018 18:56:57







Range Fatehpura, Round Fatehpura, Beat- Dungar., (pointing wall)  
 23 30672, 74, 03165, 176.0m  
 Jan 20, 2018 5:08:32 PM



Boundary Cairn  
 Ashnavi, Jhagadia Range  
 Bharuch



Fire Watch Tower  
 Dedakadi Range  
 Gir National Park & Sanctuary



Fire Watch Tower  
 Year: 2017-18  
 Area: 30 ha  
 Amkuti, Nessu West range  
 Vyara Forest Division  
 GPS: N 21.17°07.9' E 073 49.56.4"



