

**OFFICE OF
CHIEF EXECUTIVE OFFICER,
HARYANA CAMPA (STATE AUTHORITY)**

VAN BHAWAN, C-18, SECTOR-6, PANCHKULA, HARYANA Tel: +91 172 2563977, Fax: +91 172 2563861, E-mail: haryanacampa@gmail.com Website:ampa.haryanaforest.gov.in

No. CAMPA/2023-24/ 570

Dated:- 28/8/23

To

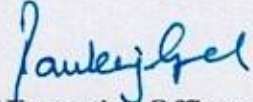
Chief Executive Officer, National Authority,
Ministry of Environment, Forest and Climate Change,
Hall No. 1, 4th Floor, Block No. 3, CGO Complex,
Lodhi Road, New Delhi-110003

Sub: Annual Plan of Operation (APO) of Haryana CAMPA for the year 2021-22 & 2022-23.

Ref:- Your office letter No. NA-15/6/2020-NA dated 17.07.2023 & this office letter No. 434 dated 28-07-2023.

In continuation with the letter referred above, please find enclosed herewith Annual Plan of Operation for the financial year 2021-22 & 2022-23 of CAMPA (State Authority), Haryana, Panchkula.

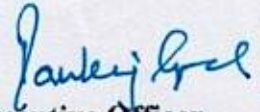
Encl:- As above.


Chief Executive Officer,
CAMPA (State Authority),
Haryana, Panchkula.

Endst. No. 571

Dated:- 28/8/23

A copy is forwarded to Principal Chief Conservator of Forests (HoFF), Haryana, Panchkula for information.


Chief Executive Officer,
CAMPA (State Authority),
Haryana, Panchkula.

28/8/23

**OFFICE OF
CHIEF EXECUTIVE OFFICER,
HARYANA CAMPA (STATE AUTHORITY)**

VAN BHAWAN, C-18, SECTOR-6, PANCHKULA, HARYANA Tel: +91 172 2563977, Fax: +91 172 2563861, E-mail: haryanacampa@gmail.com

No. 5

Dated:- 08-04-2021

To

Chief Executive Officer,
National CAMPA,
Ministry of Environment, Forests and Climate Change,
Indira Paryavaran Bhawan, Jor Bagh Road,
New Delhi.

Sub: Submission of Annual Plan of Operation (APO) of Haryana CAMPA (State Authority) for the year 2021-22.

It is appraised that the Steering Committee of Haryana Compensatory Afforestation Management and Planning Authority (State Authority) in its 3rd meeting held on 26.02.2021 under the Chairmanship of Sh. Vijai Vardhan, IAS, Chief Secretary to Government, Haryana has approved the Annual Plan of Operation (APO) for the year 2021-22 with a total outlay of Rs. 31966.15 lakh. The Annual Plan of Operation (APO) for the year 2021-22 has been prepared in accordance with the provisions of Compensatory Afforestation Fund (CAF) Act, 2016 and Compensatory Afforestation Fund (CAF) Rules, 2018.

In view of the above, following reports/records are being submitted as under:-

1. In accordance with the provisions contained in Section 18 of CAF Act, 2016, a copy of the proceedings of 3rd meeting of Steering Committee of Haryana CAMPA (State Authority) duly approving Annual Plan of Operation (APO) for the year 2021-22 (Copy enclosed as **Annexure-A**).
2. In accordance with the provisions contained in Rule 39 of CAF Rule, 2018, a copy of the Booklet in Form-XII giving details of Annual Plan of Operation (APO) for the year 2021-22 (Copy enclosed in digital forms/soft form/Hard Copy as **Annexure-B**). As per the declaration given on page 17 of this booklet, State Authority as adopted the Annual Plan of Operation (APO) for the year 2021-22.
3. A Booklet containing details regarding Approved Minimum Wage Rates, Schedule of Rates and Cost Estimates for different Plantation Models in relation to implementation of APO 2021-22 is enclosed as **Annexure-C**.

It is pertinent to mention the following notable facts regarding Annual Plan of Operation (APO) for the year 2021-22:-

- Outlay under rule 5(2) = 14002.93 lakh (83.25% outlay of NPV)
(Not less than 80% of NPV)

- Outlay under rule 5(3) = 2818.36 lakh (16.75% outlay of NPV)
(Not more than 20% of NPV)
- Outlay under rule 6(a) = 1446.20 lakh (98.17% outlay of NPV)
(Not less than 60% of outlay of interest)
- Outlay under rule 6(b) = 27.00 lakh (1.83% outlay of Interest)
(Not more than 40% of outlay of interest)
- The distribution of amounts to be spent under various activities in the proposed APO 2021-22 is as under:-

| Component/Activities under APO 2021-22 | Amount in the proposed APO 2021-22 (Rs. In lakh) | Comments | |
|---|---|-----------------|--------------------------------|
| 1 | 2 | 3 | |
| Minimum 80% of total outlay of proposed APO of State CAMPA for the year 2021-22 | Site Specific activities | 13671.66 | |
| | Activities under Rule 5(2) | 14002.93 | |
| | Sub-Total | 27674.59 | 86.57 % of total outlay |
| Minimum 20% of total outlay of proposed APO of State CAMPA for the year 2021-22 | Activities under Rule 5(3) | 2818.36 | |
| | Accrued Interest outlay (Activities under Rule 6(a) & 6(b)) | 1473.20 | |
| | Sub-Total | 4291.56 | 13.43 % of total outlay |
| | Total | 31966.15 | |

In view of above, it is requested that APO for the year 2021-22 of Haryana CAMPA (State Authority) with a total outlay of Rs. 31966.15 Lakh may kindly be approved at the earliest.

Encl.-As above

Pankaj Goyal
Chief Executive Officer,
Haryana CAMPA (State Authority),
Panchkula. *MLL*

Endst. No. 6-8

Dated: 08-04-2021

A copy is forwarded to the following for information and necessary action:-

1. Principal Secretary to Government, Forests & Wildlife Department, Haryana, Chandigarh.
2. Deputy Director General of Forests, Integrated Regional Office, Ministry of Environment, Forests and Climate Change, Chandigarh.
3. Principal Chief Conservator of Forests (HoFF), Haryana.

Pankaj Goyal
Chief Executive Officer,
Haryana CAMPA (State Authority),
Panchkula. *MLL*

**State Compensatory Afforestation Fund Management and
Planning Authority (State Authority), Haryana**

Annual Plan of Operation 2021-22

Forest Department, Haryana

O/o Principal Chief Conservator of Forests, Haryana

Van Bhawan, Sector-6, Panchkula

Haryana

P R E F A C E

Final Annual Plan Operation of Plantation for the year 2021-22 contains detail of plantation sites such as Name of Scheme/Component, Name of Range/Block/Beat, and Location with exact Khasra No. Km/RD, Plantation Month, Target Achieved (in Ha./RKM), Specie-wise Plants Planted, Spacing and GPS Co-ordinates (Longitude & Latitude) including State level abstract. Plantation sites of various schemes have been shown separately for Territorial wing and other wings of Forest Department.

Graphic representation of plantation is aimed at making quick view of Circle/Wing-wise plantation(in Ha./Plants), District-wise Forest & Non-Forest Plantation (in Ha./Plants), Category-wise Forest & Non-Forest Plantation (in Ha./Plants) and hoped that it will be helpful in making decisions on policies of Forestry Sector Investment and Development Programs for the coming years.

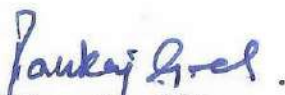
Scheme/Component-wise abstract as per forest and non-forest land in territorial wing have been included and hoped that it will further enhance the utility of this book. However, the over-all approach and design has remained unchanged.


Such type of compilation relating to plantation in different years will serve as a reference book for planning and policy making on plantation activities in the State. Compilation will be of immense use in Monitoring and Evaluation work of plantations. It will also help in assessment of Forestry Sector output in a better way. Modern techniques of plantation can also be adopted to increase forestry sector share in economic development and to get better output in the form of pollution free environment in future.

The data was collected from Divisional Forest Officers of Territorial. It has been compiled, organized, analyzed and augmented in a better way by the CAMPA, State Authority of PCCF office. Every effort has been made to minimize the typing mistakes.

Various suggestions for further improvement of this book are always welcome.

Place:- Panchkula


Chief Executive Officer,
CAMPA (State Authority),
Haryana, Panchkula.


10/8/2023

File No.NA-15/6/2020-NA
Government of India
Ministry of Environment, Forest and Climate Change
(National Authority)
Email: adhoc-campa-mef@nic.in

Hall No.1, Fourth Floor
Block No.-3, CGO Complex
Lodhi Road, New Delhi-10003
Dated. 25 June, 2021

To,
Principal Secretary
Forest & Wildlife Department
Government of Haryana

Sub: Annual Plan Operation for the year 2021-22 of Haryana State CAMPA-reg

Sir/Madam,

I am directed to refer to letter no. 5 dated 08.04.2021 of Haryana CAMPA on the above-mentioned subject and to convey the approval of the Executive Committee of the National Authority under Section 15 (1) (i) of the Compensatory Afforestation (CAF) Act, 2016 for the mandatory and time bound activities of the Annual Plan of Operation – Haryana (2021-22) at a total cost of **Rs. 155.98 crore (Rupees one hundred fifty-five crore and ninety-eight lakh only)** out of proposed outlay of Rs.319.66 crore recommended by the State Steering committee for carrying out approved activities during the current financial year from the “State Compensatory Afforestation Fund – Haryana” created under Section 4 of CAF Act, 2016.

2. The APO was discussed in the 12th meeting of the Executive Committee of the National Authority held on 27th April, 2021 and the component wise approval accorded is as under:

| S. No. | Activity | Physical Target | Financial Target (Rs. in Crore) | Remarks |
|--|--|-----------------|---------------------------------|--|
| 1. Site Specific Activities as per Section 6 (a) of the CAF Act, 2016 | | | | |
| A. | Maintenance of CA plantation of previous years | 4588.12Ha. | 20.67* | Deferred-Mismatch between year-wise amount given at page 119 & 120 and at 121. Division wise physical target and their total, location wise geo-coordinates/geo-tags to be furnished |
| B. | Compensatory Afforestation (New Work) | | | |



| | | | |
|---|---------------------|--------------|---|
| CA (Tall Plants) | 20,44,759 plants | 34.72 | Location-wise geo-coordinates/geo-tags, area in Ha and basis for cost estimation to be furnished. |
| Addl. CA (Tall Plants) | 1,72,006 plants | 5.11 | Location-wise geo-coordinates/geo-tags, area in Ha and basis for cost estimation to be furnished |
| Penal CA (Tall Plants) | 29,227 plants | 0.78 | Location-wise geo-coordinates/geo-tags, area in Ha and basis of cost estimates to be furnished. |
| Fencing | | 48.32 | Physical target and basis for cost estimation to be furnished |
| Soil and Moisture Conservation Work | | 15.20* | Deferred- Location-wise geo- coordinates/geo-tags, physical target of works to be undertaken and basis for cost estimation to be furnished |
| Supervisory charges | | 8.90* | Do not match with amount at page 117. Basis for cost estimation to be furnished. |
| Other charges | | 2.98* | Basis for cost estimation to be furnished. |
| Sub-total (Site Specific activities): Deferred | | 47.75* | |
| Sub-total (Site Specific activities): Approved | | 88.93 | |
| 2. Activities as per Rule 5 (2) of the CAF Rules, 2018 | | | |
| A. Maintenance of Plantation | 9356.55 Ha | 19.04* | Deferred- Location-wise geo- coordinates/geo-tags, area in Ha and basis for cost estimation to be furnished. Mismatch between amount shown at pages 206 & 207 and 216. |
| B. New works | | | |
| Plantation of Tall Plants on Strips and Block Forests (4000RKM) | 10,00,000 plants | 48.00 | Area in Ha and basis for cost estimation to be furnished |
| Tree Guards and fencing | | 8.00* | Deferred- Details of physical target and basis for cost estimation to be furnished. Clarify if it is in |

Am

| | | | |
|---|-----------------|--------|--|
| | | | addition to barbed wire fencing. |
| Eco-restoration in Aravalli Hills | 200 Ha | 3.80 | Basis for cost estimation to be furnished. |
| Plantation on Ridges along roads and canals (800RKM) | 4,00,000 plants | 9.60 | Area in Ha and basis for cost estimation to be furnished |
| Plantation of Native Species | 125 Ha | 3.00 | Basis for cost estimation to be furnished |
| Plantation in Alkali Soils | 60 Ha | 1.20 | Basis for cost estimation to be furnished |
| Soil and Moisture Conservation | | | |
| Construction of CC Studs | | 40.00* | Deferred- Work wise summary of physical and financial target and basis for cost estimation to be furnished. Mismatch in amount shown at page 203 and at other places |
| Retaining Walls | | | |
| Bio-engineering Works | | | |
| Crate Wire structure | | | |
| Dry Stone & Check Dam | | | |
| Water Ponds | | | |
| C. Improvement of wildlife habitat as provided in approved wildlife management or working plan. | | | |
| Conservation and Management of Protected Areas | | | |
| <i>Divisional Wildlife Officer, Panchkula</i> | | | |
| Construction of crate wire structure | 12 | 0.16* | Deferred- Location-wise geo-coordinates/geo-tags and basis for cost estimation to be furnished |
| D. Habitat improvement for turtles such as creation of sand mounds, aquatic management such as to remove harmful extra weeds, such as water hyacinth and adding of useful extra aquatic vegetation. | | | |
| <i>Divisional Wildlife Officer, Rohtak</i> | | | |
| Construction of earthen bund to check entry water Hyacinth in pondage area | 3.500Km | 2.00* | Deferred- Location-wise geo-coordinates/geo-tags and basis for cost estimation to be furnished |
| Construction of Mounds in Bhindawas Wildlife Sanctuary. | | 0.25* | Deferred- Physical target of individual work, location-wise geo-coordinates/geo-tags and basis for cost estimation to be furnished |
| <i>Divisional Wildlife Officer, Gurugram</i> | | | |
| (a) Nahar Wildlife Sanctuary, Rewari | | | |
| Construction of Water Pond-@ 2.50 Lakh each. | 3 No. | 0.075* | Deferred- Location-wise geo-coordinates/geo-tags and basis for cost estimation to be furnished |
| Preparation of Sandy Mounds- | 6 No. | 0.045* | Deferred- Location-wise geo-coordinates/geo-tags and basis for |

RV

| | | | |
|--|---------|---------------|--|
| | | | cost estimation to be furnished |
| Removal of mesquite | | 0.06* | Deferred- Physical target of individual work, location-wise geo-coordinates/geo-tags and basis for cost estimation to be furnished |
| Development of Grass Land. | | 0.05* | |
| Weed removal (Congress Grass) from protection center | 04Ha. | 0.05* | Location-wise geo-coordinates/geo-tags and basis for cost estimation to be furnished |
| Plantation of Fruit Plant Species | | 0.15* | Deferred- Physical and financial target of individual work, location-wise geo-coordinates/geo-tags and basis for cost estimation to be furnished |
| (b) <i>Sohna, Aravali Areas</i> | | | |
| Development of fodder plots in Aravalli area in Bhandwari jungle, Behrampur, Damdama Jungle, ChahlkanSohna Jungle, Jhir Jungle & Dispersal of seeds. | | 0.20* | |
| Construction of water pond(kacha/Pakka) in Sohna Jungle, Taure, Nuh, Mandawar Jungle & jhir jungle 6 No. @ 2.50 Lakh each | 6 No's | 0.15* | Deferred- Location-wise geo-coordinates/geo-tags and for cost estimation to be furnished |
| <i>Peacock & Chinkara Breeding Center, Jhabua, Rewari</i> | | | |
| Removal of Mesquite & other weeds | 16Ha | 0.07* | Deferred- Location-wise geo-coordinates/geo-tags and basis for cost estimation to be furnished |
| Construction of water pond at Pali, Anangpur, Manger jungle @ 2.50 Lakh each. | 3No. | 0.075* | Deferred- Location-wise geo-coordinates/geo-tags and basis for cost estimation to be furnished |
| Sub-total of Rule 5 (2): Deferred | | 70.57* | |
| Sub-total of Rule 5 (2): Approved | | 65.60 | |
| 3. Activities as per Rule 5 (3) of the CAF Rules, 2018 | | | |
| Third party Monitoring of Works Carried out from CAMPA Funds | | 0.20 | Basis for cost estimation to be furnished |
| Sub-total of Rule 5 (3): Approved | | 0.20 | |
| 4. Activities as per Rule 6(a) of the CAF Rules, 2018 | | | |
| Hiring of personal on Contract basis/on deputation. | 12 No's | 1.25 | |
| Sub-total of Rule 6(a): Approved | | 1.25 | |
| Grand Total: Deferred | | 118.32* | |
| Grand Total: Approved | | 155.98 | |

AKM

3. Out of activities amounting to Rs. 274.30 crore, which were approved "in principal" by the Executive committee of the National Authority, those amounting to Rs. 1118.32 Crore have been deferred. The reason for such deferment are cited in the remarks column of above table. The State CAMPA is requested to furnish the details related to these activities in accordance with Rule 2(b) and Rule 39 of the CAF Rules, 2018, which also include their brief description, rationale of activities proposed, their estimated cost, basis of cost estimation etc. In addition, district/forest wise details of each activity should be followed by a summary showing the physical and financial targets of the sub-components in measurable terms. To avoid a delay in sanction of remaining activities of the APO, the State CAMPA is requested to re-examine them at their level as per above guidance.

4. The approval is subject to the following conditions:

- i. Utilization of State Compensatory Afforestation Fund (CAF) shall be done in such a manner that at least 80 per cent is used for afforestation forest development and wildlife habitat improvement and maximum 20 per cent be used for infrastructure/capacity building related items. Please refer to Hon'ble Minister, Environment, Forest and Climate Change, Government of India & Chairman of the National Authority letter no NA-1/47/2020-NA dated 22.10.2020 addressed to Hon'ble CM of State Governments/Lt. Governors of UT Administration in this regard.
- ii. KML files of afforestation and other major works and their periodic photos (before start of the work and after the completion of the work on an annual basis) shall be uploaded on E-Green Watch portal.
- iii. Casual engagement of local people or labours to assist regular staff of State Forest Department for works for protection of forest and wildlife undertaken from State fund as per rule 5(3)(f) is subject to the limit of 25% of total cost under the component. These will be standalone and monitorable items of work, and there shall be no mixing of funding for the same work.
- iv. Monitoring and evaluation of the works undertaken shall be the highest priority for the State Authority, and the EC and the Steering Committee of the State Authority shall take adequate measures in this regard.
- v. For third party monitoring state should engage agency who are independently working and it should not be local NGOs/ organisations which is attached/ working with the Forest Departments.
- vi. The monitoring and evaluation report of the works done upto the year 2020-21 shall be ready by September, 2021, and similarly report on activities taken up in 2021-22 must be made available by September 2022.
- vii. It is to be noted that from now on, a third party (independent) Monitoring Report of major works undertaken in the previous year shall be submitted along with other necessary documents for consideration of APO by the EC of NA.
- viii. A statement that the Annual Report and the Audit Report together with a memorandum of action taken on recommendations contained therein has been laid in



each house of the State legislature as per requirements of section 29 of the CAF Act 2016, shall be invariably submitted with the proposal for approval of the APO by the EC of NA.

- ix. Prior to implementation of approved APOs the EC of the State Authority shall ensure that a certificate is available with them to the effect that the proposed activities are being taken up after due consultation with Gram Sabha and are as per provisions of FRA 2006; activities proposed in forest areas are in consonance with approved working plan; and activities proposed in protected areas (PAs) are in consonance with approved management plan.
- x. The State EC will also ensure that there is no overlapping of activities / funding with other schemes and may provide a certificate to that effect.
- xi. Local species, especially fruit and fodder species, has to be given preference in afforestation/ regeneration to be carried out; monoculture should not be undertaken, and planting of exotic species shall be avoided.
- xii. Compensating the loss of ecological services due to forest diversion for non-forestry purposes is the main objective of Compensatory Afforestation Fund. Regeneration and development of forests should, therefore, be given priority. Also, priority should be accorded to labour intensive activities for regeneration and development of forests.
- xiii. State Forest Fire Action Plan proposed in the APO shall be a "standalone" activity.
- xiv. The approved activities shall be carried out as per Rule 4 of the Compensatory Afforestation Fund (CAF) Rules, 2018 i.e. as per the provisions of the State Financial Rules or any such rules applicable from time to time in the State.
- xv. The Executive Committee of the State shall also ensure that proposed activities have adequate forward and backward linkages and are being taken up as per prevailing approved minimum wage rate, schedule of rates, model estimates etc. In future, the APOs that are sent to the National Authority for approval must be accompanied with rationale of activities proposed, information on approved minimum wage rate, schedule of rates, model estimates etc.
- xvi. There should not be any reduction in allocation for forestry sector in the regular State Budget due to flow of CAMPA funds to the states. In addition, the State Government shall also make timely and adequate budget provision as per approved APO and release money so that approved activities could be implemented in time.
- xvii. Works related to Eco-tourism and Eco-development are permissible only as per approved site-specific schemes.
- xviii. Soil and moisture conservation work shall be carried out in an integrated manner under watershed approach from "ridge to valley" only in degraded forests. This shall focus on assisted natural regeneration and supplemented by artificial seeding with quantifiable monitoring parameters. Construction of dams, stop dams and ponds and their deepening are to be taken up only if they are a part of an integrated soil and moisture conservation plan of the catchment area. Since this component (SWC for regeneration of forests) is a very large work, the efficacy of the design and the activities shall be concurrently monitored by a reputed independent agency. Actions will be, accordingly, taken during the lifetime of each project. The overall impact on

AKV

improved forest regeneration shall be shared with NAEB (MoEF&CC) on an annual basis.

- xix. The proposed activities in the APO need to be rearranged at some places as per sub-rules of rule 5 and 6 of CAF Rules, 2018, wherever found inappropriate. The State Authority shall make necessary changes in the APO accordingly with the permission of the State Executive Authority.
- xx. Purchase of vehicles shall be avoided. Instead, hiring of vehicles shall be the first option. Repair/ maintenance of vehicles shall be limited to the vehicles purchased from the CAMPA funds previously.
- xxi. 'Measurable output' of all physical activities and targets of each permissible activity along with period required for achieving the measurable output shall be monitored by the State Executive Committee and State Steering Committee.
- xxii. The validity of APO (2021-22) shall expire on 31.03.2022. Further continuation of the incomplete activities shall be permissible only if they are included in the APO (2022-23) and are approved.
- xxiii. The final approval of APO (2021-22) shall be considered only after the State Government submits a compliance report as per (a) the guidelines regarding utilization of unspent balance of the Ad-hoc CAMPA issued vide letter no. NA-15/1/2020-NA dated 15.07.2020 of Ministry of Environment, Forest and Climate Change and (b) para 3 of this letter.

Yours Faithfully



(A K Prabhakar)
Deputy Chief Executive Officer
National Authority

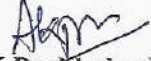
Copy to:

1. Principal Chief Conservator of Forests (HoFF) and Chairman, the Executive Committee, State CAMPA, Haryana, Van Bhawan, Panchkula, Haryana.
2. Chief Executive Officer, State CAMPA Haryana, Van Bhawan, Panchkula, Haryana.
3. Principal Secretary, Department of Finance, Government of Haryana, Panchkula, Haryana.
4. Secretary, Department of Planning, Government of Haryana, Panchkula, Haryana
5. Accountant General, Haryana.

Copy also forwarded to:

1. Director General of Forests & Special Secretary, Ministry of Environment, Forest and Climate Change, New Delhi
2. Special Secretary & Financial Adviser, Ministry of Environment, Forest and Climate Change, Government of India, New Delhi
3. Chief Executive Officer, National Authority, Ministry of Environment, Forest and File No.NA-15/10/2020-NA Climate Change, New Delhi

4. ADG FC/WL/NTCA, Ministry of Environment, Forest and Climate Change, New Delhi
5. Deputy Director General of Forests Central, Regional Office, Ministry of Environment, Forest and Climate Change, Chandigarh
6. IGF FC/WL/FPD/SU/PE/FP/NAEB/NTCA, Ministry of Environment, Forest and Climate Change, New Delhi
7. Principal Director (Audit), Scientific Department, AGCR Building, New Delhi
8. IFD/Sanction Folder/ Guard File.
9. NIC Cell with a request to upload the sanction order on PARIVESH/e-Greenwatch of MoEF&CC.



(A K Prabhakar)
Deputy Chief Executive Officer
National Authority

File No.NA-15/6/2020-NA
Government of India
Ministry of Environment, Forest and Climate Change
(National Authority)
Email: adhoc-campa-mef@nic.in

Hall No.1, Fourth Floor
Block No.-3, CGO Complex
Lodhi Road, New Delhi-10003
Dated 31st August, 2021

To,
Principal Secretary
Forest & Wildlife Department
Government of Haryana

Sub: Annual Plan Operation for the year 2021-22 of Haryana State CAMPA-reg


Sir/Madam,

I am directed to refer to letter no. 5 dated 08.04.2021 of Haryana CAMPA on the above mentioned subject and to convey the approval of the Executive Committee of the National Authority under Section 15 (1) (i) of the Compensatory Afforestation Fund (CAF) Act, 2016 for the mandatory and time bound activities of Annual Plan of Operation- Haryana (2021-22). National Authority has approved **Rs.155.98 Crores (Rupees One hundred fifty five crores and ninety eight lakhs only)** and deferred **Rs.118.32 crores (Rupees One hundred eighteen crores and thirty-two lakhs only)** out of proposed outlay **Rs.319.66 crores** vide letter dated 25th June, 2021.

2 The State Authority has furnished details of the deferred activities. The details of approval of deferred activities of worth **Rs.118.32 crores** are as under

(Amount in Crores)

| S. No. | Activity | Physical Target | Financial Target (Rs. in Crore) | Remarks |
|--|--|-----------------|---------------------------------|---------|
| 1. Site Specific Activities as per Section 6 (a) of the CAF Act, 2016 | | | | |
| A. | Maintenance of CA plantation of previous years | 4588.12Ha. | 20.67 | |
| B. | Compensatory Afforestation (New Work) | | | |
| | Soil and Moisture Conservation Work | As per APO | 15.20 | |
| | Supervisory charges | As per APO | 8.90 | |
| | Other charges | As per APO | 2.98 | |
| | Sub-total (Site Specific activities) | | 47.75 | |
| 2. Activities as per Rule 5 (2) of the CAF Rules, 2018 | | | | |
| A. | Maintenance of Plantation | 9356.55 Ha | 19.04 | |
| B. | New works | | | |


31.8.21

| | | | | |
|----|--|------------|---------------|--|
| | Tree Guards and fencing | As per APO | 8.00 | |
| | Soil and Moisture Conservation | | | |
| | Construction of CC Studs | As per APO | 40.00 | |
| | Retaining Walls | As per APO | | |
| | Bio-engineering Works | As per APO | | |
| | Crate Wire structure | As per APO | | |
| | Dry Stone & Check Dam | As per APO | | |
| | Water Ponds | As per APO | | |
| C. | Improvement of wildlife habitat as provided in approved wildlife management or working plan. | | | |
| | Conservation and Management of Protected Areas | | | |
| | <i>Divisional Wildlife Officer, Panchkula</i> | | | |
| | Construction of crate wire structure | 12 | 0.16 | |
| D. | Habitat improvement for turtles such as creation of sand mounds, aquatic management such as to remove harmful extra weeds, such as water hyacinth and adding of useful extra aquatic vegetation. | As per APO | 0.20 | |
| | <i>Divisional Wildlife Officer, Rohtak</i> | | | |
| | Construction of earthen bund to check entry of water Hyacinth in pondage area | 3.500Km | 2.00 | |
| | Construction of Mounds in Bhindawas Wildlife Sanctuary. | | 0.25 | |
| | <i>Divisional Wildlife Officer, Gurugram</i> | | | |
| | <i>(a) Nahar Wildlife Sanctuary, Rewari</i> | | | |
| | Construction of Water Pond-@ 2.50 Lakh each. | 3 No. | 0.075 | |
| | Preparation of Sandy Mounds- | 6 No. | 0.045 | |
| | Removal of mesquite | | 0.06 | |
| | Development of Grass Land. | | 0.05 | |
| | Weed removal (Congress Grass) from protection center | 04Ha. | 0.05 | |
| | Plantation of Fruit Plant Species | | 0.15 | |
| | <i>(b) Sohna, Aravali Areas</i> | | | |
| | Development of fodder plots in Aravalli area in Bhandwari jungle, Behrampur, Damdama Jungle, Chahikan Sohna Jungle, Jhir Jungle & Dispersal of seeds. | As per APO | 0.20 | |
| | Construction of water pond(kacha/Pakka) in Sohna Jungle, Taure, Nuh, Mandawar Jungle & jhir jungle 6 No. @ 2.50 Lakh each | 6 No's | 0.15 | |
| | <i>Peacock & Chinkara Breeding Center, Jhabua, Rewari</i> | | | |
| | Removal of Mesquite & other weeds | 16Ha | 0.07 | |
| | Construction of water pond at Pali, Anangpur, Manger jungle @ 2.50 Lakh each. | 3No. | 0.075 | |
| | Sub-total of Rule 5 (2): | | 70.57 | |
| | Grand total | | 118.32 | |

Ante
31.8.21

3. A total cost of Rs. **43.21 (Rupees forty-three crores and twenty-one lakhs only)** out of remaining activities of worth **Rs.45.21 Crores** recommended by the State Steering Committee is being approved for carrying out approved activities during the current financial year from the "State Compensatory Afforestation Fund – Haryana" created under Section 4 of CAF Act, 2016. The APO was discussed for remaining activities in the 14th meeting of the Executive Committee of the National Authority held on 22nd, 23rd and 30th July, 2021.

The details of approval of remaining activities are as under:

| Sl No | Works Name | Physical Target (Area in Ha/Km) | Financial Target (Rs.in crore) | Remarks |
|--|---|---------------------------------|--------------------------------|--|
| 1. Activities as per Rule 5 (2) of CAF Rules,2018 | | | | |
| | Conservation and management of Protected Areas. | As per APO | 3.85 | Vehicle Hiring Allowed |
| 2. Activities as per Rule 5 (3) of CAF Rules,2018 | | | | |
| | Proposal of Development wing | As per APO | 11.25 | Vehicle Hiring Allowed |
| Infrastructure for forest protection | | | | |
| | Range Residence, Range Office Forester Quarter/Block Office, Forest Guard Hut, Class IV Quarter/ Seed Store | 66,Nos | 12.56 | Vehicle Hiring Allowed |
| | Survey and Demarcation using DGPS and Creation of GIS Facility at circle Level. | 16 No. | 2.35 | |
| | Conservation, Restoration and Protection of Kilazafargarg Pf/ Quila | As per APO | 2.00* | Deferred: To re-submit proposal w.r.t. Afforestation |
| 3. Proposed work under 60% of Interest as per CAF Rules 2018- | | | | |
| | Provision to offset the incremental cost of Compensatory Afforestation at the increased wage rate. | As per APO | 13.20 | |
| | Total of Interest | | 13.20 | |
| | | Deferred | 2.00 | |
| | | Grand Total | 43.21 | |

4. The approval is subject to the following conditions:


- It is noted that the State CAMPA must provide details of activities amounting to 2.00 crores which have been deferred

[Signature]
31.8.21

- ii. Utilization of State Compensatory Afforestation Fund (CAF) shall be done in such a manner that at least 80 per cent is used for afforestation forest development and wildlife habitat improvement and maximum 20 per cent be used for infrastructure/capacity building related items. Please refer to Hon'ble Minister, Environment, Forest and Climate Change, Government of India & Chairman of the National Authority letter no NA-1/47/2020-NA dated 22.10.2020 addressed to Hon'ble CM of State Governments/Lt. Governors of UT Administration in this regard.
- iii. KML files of afforestation and other major works and their periodic photos (before start of the work and after the completion of the work on an annual basis) shall be uploaded on E-Green Watch portal.
- iv. Monitoring and evaluation of the works undertaken shall be the highest priority for the State Authority, and the EC and the Steering Committee of the State Authority shall take adequate measures in this regard.
- v. For third party monitoring state should engage agency who are independently working and it should not be local NGOs/ organisations which is attached/ working with the Forest Departments.
- vi. The monitoring and evaluation report of the works done upto the year 2020-21 shall be ready by September, 2021, and similarly report on activities taken up in 2021-22 must be made available by September 2022.
- vii. It is to be noted that from now on, a third party (independent) Monitoring Report of major works undertaken in the previous year shall be submitted along with other necessary documents for consideration of APO by the EC of NA.
- viii. A statement that the Annual Report and the Audit Report together with a memorandum of action taken on recommendations contained therein has been laid in each house of the State legislature as per requirements of section 29 of the CAF Act 2016, shall be invariably submitted with the proposal for approval of the APO by the EC of NA.
- ix. Prior to implementation of approved APOs the EC of the State Authority shall ensure that a certificate is available with them to the effect that the proposed activities are being taken up after due consultation with Gram Sabha and are as per provisions of FRA 2006; activities proposed in forest areas are in consonance with approved working plan; and activities proposed in protected areas (PAs) are in consonance with approved management plan.
- x. The State EC will also ensure that there is no overlapping of activities / funding with other schemes and may provide a certificate to that effect.
- xi. Local species, especially fruit and fodder species, has to be given preference in afforestation/ regeneration to be carried out; monoculture should not be undertaken, and planting of exotic species shall be avoided.
- xii. Compensating the loss of ecological services due to forest diversion for non-forestry purposes is the main objective of Compensatory Afforestation Fund. Regeneration and development of forests should, therefore, be given priority. Also, priority should be accorded to labour intensive activities for regeneration and development of forests.


31.8.21

- xiii. State Forest Fire Action Plan proposed in the APO shall be a "standalone" activity.
- xiv. The approved activities shall be carried out as per Rule 4 of the Compensatory Afforestation Fund (CAF) Rules, 2018 i.e. as per the provisions of the State Financial Rules or any such rules applicable from time to time in the State.
- xv. The Executive Committee of the State shall also ensure that proposed activities have adequate forward and backward linkages and are being taken up as per prevailing approved minimum wage rate, schedule of rates, model estimates etc. In future, the APOs that are sent to the National Authority for approval must be accompanied with rationale of activities proposed, information on approved minimum wage rate, schedule of rates, model estimates etc.
- xvi. There should not be any reduction in allocation for forestry sector in the regular State Budget due to flow of CAMPA funds to the states. In addition, the State Government shall also make timely and adequate budget provision as per approved APO and release money so that approved activities could be implemented in time.
- xvii. Works related to Eco-tourism and Eco-development are permissible only as per approved site-specific schemes.
- xviii. Soil and moisture conservation work shall be carried out in an integrated manner under watershed approach from "ridge to valley" only in degraded forests. This shall focus on assisted natural regeneration and supplemented by artificial seeding with quantifiable monitoring parameters. Construction of dams, stop dams and ponds and their deepening are to be taken up only if they are a part of an integrated soil and moisture conservation plan of the catchment area. Since this component (SWC for regeneration of forests) is a very large work, the efficacy of the design and the activities shall be concurrently monitored by a reputed independent agency. Actions will be, accordingly, taken during the lifetime of each project. The overall impact on improved forest regeneration shall be shared with NAEB (MoEF&CC) on an annual basis.
- xix. The proposed activities in the APO need to be rearranged at some places as per sub-rules of rule 5 and 6 of CAF Rules, 2018, wherever found inappropriate. The State Authority shall make necessary changes in the APO accordingly with the permission of the State Executive Authority.
- xx. Purchase of vehicles shall be avoided. Instead, hiring of vehicles shall be the first option. Repair/ maintenance of vehicles shall be limited to the vehicles purchased from the CAMPA funds previously.
- xxi. 'Measurable output' of all physical activities and targets of each permissible activity along with period required for achieving the measurable output shall be monitored by the State Executive Committee and State Steering Committee.
- xxii. The validity of APO (2021-22) shall expire on 31.03.2022. Further continuation of the incomplete activities shall be permissible only if they are included in the APO (2022-23) and are approved.
- xxiii. The final approval of APO (2021-22) shall be considered only after the State Government submits a compliance report as per (a) the guidelines regarding utilization of unspent balance of the Ad-hoc CAMPA issued vide letter no. NA-


31.8.21

15/1/2020-NA dated 15.07.2020 of Ministry of Environment, Forest and Climate Change and (b) para 3 of this letter.

Yours Faithfully


(Siam Khan Muan Guite)


Assistant Inspector General of Forests
National Authority

Copy to:

1. Principal Chief Conservator of Forests (HoFF) and Chairman, the Executive Committee, State CAMPA, Haryana, Van Bhawan, Panchkula, Haryana.
2. Chief Executive Officer, State CAMPA Haryana, Van Bhawan, Panchkula, Haryana.
3. Principal Secretary, Department of Finance, Government of Haryana, Panchkula, Haryana.
4. Secretary, Department of Planning, Government of Haryana, Panchkula, Haryana
5. Accountant General, Haryana.

Copy also forwarded to:

1. Director General of Forests & Special Secretary, Ministry of Environment, Forest and Climate Change, New Delhi
2. Special Secretary & Financial Adviser, Ministry of Environment, Forest and Climate Change, Government of India, New Delhi
3. Chief Executive Officer, National Authority, Ministry of Environment, Forest and Climate Change, New Delhi
4. ADG FC/WL/NTCA, Ministry of Environment, Forest and Climate Change, New Delhi
5. Deputy Director General of Forests Central, Regional Office, Ministry of Environment, Forest and Climate Change, Chandigarh
6. IGF FC/WL/FPD/SU/PE/FP/NAEB/NTCA, Ministry of Environment, Forest and Climate Change, New Delhi
7. Principal Director (Audit), Scientific Department, AGCR Building, New Delhi
8. IFD/Sanction Folder/ Guard File.
9. NIC Cell with a request to upload the sanction order on PARIVESH/e-Greenwatch of MoEF&CC.


(Siam Khan Muan Guite)

Assistant Inspector General of Forests
National Authority

Detail of Target and Achievement during the year 2021-22

| S. No. | Name of division / district | CA TP | | CA Small | | NPV TP | | NPV Ridge (Small) | | NPV (Native Species) TP | | Alkali@1000 Plants Per Ha. (TP) | | NPV (Eco-Restoration) | | Total | | | Maint 2020-21 | | Maint 2019-20 | | Total TP | Total P.Bag | G.Total |
|--------|-----------------------------------|---------------|-------------------------|---------------|-------------------------|----------------|-------------------------|-------------------|-------------------------|-------------------------|-------------------------|---------------------------------|-------------------------|-----------------------|-------------------------|--------|---------|-------------------------|---------------|--------|---------------|--------|----------|-------------|---------|
| | | Phy. (In Ha.) | Plants planted (In No.) | Phy. (In Ha.) | Plants planted (In No.) | Phy. (In RKM.) | Plants planted (In No.) | Phy. (In RKM.) | Plants planted (In No.) | Phy. (In Ha.) | Plants planted (In No.) | Phy. (In Ha.) | Plants planted (In No.) | Phy. (In Ha.) | Plants planted (In No.) | Ha. | RKM | Plants planted (In No.) | TP | P. Bag | TP | P. Bag | | | |
| 1 | 2 | 3 | 4 | 5 | 6 | 7 | 8 | 9 | 10 | 11 | 12 | 13 | 14 | 15 | 16 | 17 | 18 | 19 | 20 | 21 | 22 | 23 | 24 | 25 | 26 |
| 1 | M/Pinjore (Target) | 135.96 | 135960 | 290.76 | 290750 | 100.00 | 25000 | 0.00 | 0 | 0.00 | 0 | 0.00 | 0 | 0.00 | 0 | 426.72 | 100.00 | 451710 | 14500 | 46268 | 1500 | 1768 | 176960 | 338786 | 515746 |
| | Achievement till 31.03.2022 | 135.96 | 135963 | 290.76 | 290758 | 100.00 | 25000 | 0.00 | 0 | 0.00 | 0 | 0.00 | 0 | 0.00 | 0 | 426.72 | 100.00 | 451721 | 14500 | 46268 | 1500 | 1768 | 176963 | 338794 | 515757 |
| 2 | Ambala (Target) | 89.04 | 89038 | 0.00 | 0 | 150.00 | 37500 | 100.00 | 50000 | 0.00 | 0 | 0.00 | 0 | 0.00 | 0 | 89.04 | 250.00 | 176538 | 34794 | 4600 | 1966 | 0 | 163298 | 54600 | 217898 |
| | Achievement till 31.03.2022 | 89.87 | 89426 | 0.00 | 0 | 150.00 | 37500 | 100.00 | 50000 | 0.00 | 0 | 0.00 | 0 | 0.00 | 0 | 89.87 | 250.00 | 176926 | 34794 | 4600 | 1966 | 0 | 163686 | 54600 | 218286 |
| 3 | Y/Nagar (Target) | 134.81 | 134811 | 0.00 | 0 | 423.00 | 105750 | 0.00 | 0 | 0.00 | 0 | 0.00 | 0 | 0.00 | 0 | 134.81 | 423.00 | 240561 | 6868 | 0 | 3191 | 0 | 250620 | 0 | 250620 |
| | Achievement till 31.03.2022 | 134.81 | 134811 | 0.00 | 0 | 423.00 | 105750 | 0.00 | 0 | 0.00 | 0 | 0.00 | 0 | 0.00 | 0 | 134.81 | 423.00 | 240561 | 6868 | 0 | 3191 | 0 | 250620 | 0 | 250620 |
| 4 | KKR (Target) | 19.94 | 19940 | 0.00 | 0 | 250.00 | 62500 | 0.00 | 0 | 0.00 | 0 | 0.00 | 0 | 0.00 | 0 | 19.94 | 250.00 | 82440 | 14828 | 0 | 9118 | 0 | 106386 | 0 | 106386 |
| | Achievement till 31.03.2022 | 19.94 | 19940 | 0.00 | 0 | 250.00 | 62500 | 0.00 | 0 | 0.00 | 0 | 0.00 | 0 | 0.00 | 0 | 19.94 | 250.00 | 82440 | 14828 | 0 | 9118 | 0 | 106386 | 0 | 106386 |
| 5 | Kaithal (Target) | 77.85 | 77850 | 0.00 | 0 | 360.00 | 90000 | 0.00 | 0 | 0.00 | 0 | 0.00 | 0 | 0.00 | 0 | 77.85 | 360.00 | 167850 | 9782 | 8000 | 4238 | 0 | 181870 | 8000 | 189870 |
| | Achievement till 31.03.2022 | 77.22 | 77220 | 0.00 | 0 | 360.00 | 90000 | 0.00 | 0 | 0.00 | 0 | 0.00 | 0 | 0.00 | 0 | 77.22 | 360.00 | 167220 | 9782 | 8000 | 4238 | 0 | 181240 | 8000 | 189240 |
| | Sub Total (North Circle) | 457.60 | 457699 | 290.76 | 290750 | 1283.00 | 320750 | 100.00 | 50000 | 0.00 | 0 | 0.00 | 0 | 0.00 | 0 | 748.36 | 1383.00 | 1119099 | 80772 | 58868 | 20013 | 1768 | 879134 | 401386 | 1280520 |
| | Achievement till 31.03.2022 | 457.80 | 457660 | 290.76 | 290758 | 1283.00 | 320750 | 100.00 | 50000 | 0.00 | 0 | 0.00 | 0 | 0.00 | 0 | 748.56 | 1383.00 | 1118868 | 80772 | 58868 | 20013 | 1768 | 878895 | 401394 | 1280289 |
| 6 | Rohtak (Target) | 0.43 | 428 | 0.00 | 0 | 100.00 | 25000 | 30.00 | 9900 | 0.00 | 0 | 25.00 | 25000 | 0.00 | 0 | 25.43 | 130.00 | 60328 | 5000 | 858 | 2703 | 0 | 58131 | 10758 | 68889 |
| | Achievement till 31-03-2022 | 0.43 | 428 | 0.00 | 0 | 100.00 | 25000 | 30.00 | 9900 | 0.00 | 0 | 25.00 | 25000 | 0.00 | 0 | 25.43 | 130.00 | 60328 | 5000 | 858 | 2703 | 0 | 58131 | 10758 | 68889 |
| 7 | Jhajjar (Target) | 2.42 | 2415 | 0.00 | 0 | 100.00 | 25000 | 0.00 | 0 | 0.00 | 0 | 0.00 | 0 | 0.00 | 0 | 2.42 | 100.00 | 27415 | 2500 | 6154 | 1568 | 0 | 31483 | 6154 | 37637 |
| | Achievement till 31-03-2022 | 2.42 | 2415 | 0.00 | 0 | 100.00 | 25000 | 0.00 | 0 | 0.00 | 0 | 0.00 | 0 | 0.00 | 0 | 2.42 | 100.00 | 27415 | 2500 | 5851 | 1568 | 0 | 31483 | 5851 | 37334 |
| 8 | Sonepat (Target) | 86.44 | 86439 | 0.00 | 0 | 190.00 | 47500 | 130.00 | 65000 | 0.00 | 0 | 0.00 | 0 | 0.00 | 0 | 86.44 | 320.00 | 198939 | 6786 | 5000 | 1617 | 0 | 142342 | 70000 | 212342 |
| | Achievement till 31-03-2022 | 86.44 | 86439 | 0.00 | 0 | 190.00 | 47500 | 130.00 | 65000 | 0.00 | 0 | 0.00 | 0 | 0.00 | 0 | 86.44 | 320.00 | 198939 | 6786 | 5000 | 1617 | 0 | 142342 | 70000 | 212342 |
| 9 | Panipat (Target) | 42.01 | 42018 | 0.00 | 0 | 100.00 | 25000 | 90.00 | 45000 | 0.00 | 0 | 0.00 | 0 | 0.00 | 0 | 42.01 | 190.00 | 112018 | 19113 | 5000 | 3731 | 0 | 89862 | 50000 | 139862 |
| | Achievement till 31-03-2022 | 41.01 | 41018 | 0.00 | 0 | 100.00 | 25000 | 90.00 | 45000 | 0.00 | 0 | 0.00 | 0 | 0.00 | 0 | 41.01 | 190.00 | 111018 | 19113 | 5000 | 3731 | 0 | 88862 | 50000 | 138862 |
| 10 | Karnal (Target) | 108.90 | 108899 | 0.00 | 0 | 316.00 | 79000 | 150.00 | 75000 | 0.00 | 0 | 0.00 | 0 | 0.00 | 0 | 108.90 | 466.00 | 262899 | 29924 | 10000 | 6629 | 0 | 224452 | 85000 | 309452 |
| | Achievement till 31-03-2022 | 108.90 | 108899 | 0.00 | 0 | 316.00 | 79000 | 150.00 | 75000 | 0.00 | 0 | 0.00 | 0 | 0.00 | 0 | 108.90 | 466.00 | 262899 | 29924 | 10000 | 6629 | 0 | 224452 | 85000 | 309452 |
| | Sub Total (Central Circle) Target | 240.19 | 240199 | 0.00 | 0 | 806.00 | 201500 | 400.00 | 194900 | 0.00 | 0 | 25.00 | 25000 | 0.00 | 0 | 265.19 | 1206.00 | 661599 | 63323 | 27012 | 16248 | 0 | 546270 | 221912 | 768182 |
| | Achievement till 31-03-2022 | 239.19 | 239199 | 0.00 | 0 | 806.00 | 201500 | 400.00 | 194900 | 0.00 | 0 | 25.00 | 25000 | 0.00 | 0 | 264.19 | 1206.00 | 660599 | 63323 | 26709 | 16248 | 0 | 545270 | 221609 | 766879 |
| 11 | Hisar (Target) | 150.00 | 150000 | 0.00 | 0 | 240.00 | 60000 | 0.00 | 0 | 0.00 | 0 | 0.00 | 0 | 0.00 | 0 | 150.00 | 240.00 | 210000 | 26272 | 0 | 4472 | 475 | 240744 | 475 | 241219 |
| | Achievement till 31.03.2022 | 150.00 | 150000 | 0.00 | 0 | 240.00 | 60000 | 0.00 | 0 | 0.00 | 0 | 0.00 | 0 | 0.00 | 0 | 150.00 | 240.00 | 210000 | 26272 | 0 | 4472 | 475 | 240744 | 475 | 241219 |
| 12 | Fatehabad (Target) | 16.65 | 16646 | 0.00 | 0 | 594.00 | 148500 | 0.00 | 0 | 0.00 | 0 | 0.00 | 0 | 0.00 | 0 | 16.65 | 594.00 | 165146 | 34560 | 0 | 3903 | 0 | 203609 | 0 | 203609 |
| | Achievement till 31.03.2022 | 16.65 | 16646 | 0.00 | 0 | 594.00 | 148500 | 0.00 | 0 | 0.00 | 0 | 0.00 | 0 | 0.00 | 0 | 16.65 | 594.00 | 165146 | 34560 | 0 | 3903 | 0 | 203609 | 0 | 203609 |
| 13 | Bhiwani (Target) | 28.82 | 28815 | 0.00 | 0 | 300.00 | 75000 | 0.00 | 0 | 0.00 | 0 | 0.00 | 0 | 0.00 | 0 | 28.82 | 300.00 | 103815 | 16624 | 0 | 1279 | 0 | 121718 | 0 | 121718 |
| | Achievement till 31.03.2022 | 28.81 | 28807 | 0.00 | 0 | 300.00 | 75000 | 0.00 | 0 | 0.00 | 0 | 0.00 | 0 | 0.00 | 0 | 28.81 | 300.00 | 103807 | 16624 | 0 | 1279 | 0 | 121710 | 0 | 121710 |
| 14 | Dadri (Target) | 0.12 | 120 | 0.00 | 0 | 50.00 | 12500 | 0.00 | 0 | 0.00 | 0 | 0.00 | 0 | 90.00 | 18000 | 90.12 | 50.00 | 30620 | 2500 | 2400 | 750 | 0 | 33870 | 2400 | 36270 |
| | Achievement till 31.03.2022 | 0.12 | 120 | 0.00 | 0 | 50.00 | 12500 | 0.00 | 0 | 0.00 | 0 | 0.00 | 0 | 59.00 | 7800 | 59.12 | 50.00 | 20420 | 2500 | 2400 | 750 | 0 | 23670 | 2400 | 26070 |
| 15 | Sirsa (Target) | 190.32 | 190320 | 0.00 | 0 | 100.00 | 25000 | 73.00 | 36500 | 0.00 | 0 | 0.00 | 0 | 0.00 | 0 | 190.32 | 173.00 | 251820 | 14494 | 0 | 826 | 0 | 230640 | 36500 | 267140 |
| | Achievement till 31.03.2022 | 190.32 | 190320 | 0.00 | 0 | 100.00 | 25000 | 73.00 | 36500 | 0.00 | 0 | 0.00 | 0 | 0.00 | 0 | 190.32 | 173.00 | 251820 | 14494 | 0 | 826 | 0 | 230640 | 36500 | 267140 |
| 16 | Jind (Target) | 114.63 | 114633 | 0.00 | 0 | 400.00 | 100000 | 0.00 | 0 | 0.00 | 0 | 0.00 | 0 | 0.00 | 0 | 114.63 | 400.00 | 214633 | 17584 | 1518 | 924 | 0 | 233149 | 1518 | 234667 |
| | Achievement till 31.03.2022 | 114.63 | 114641 | 0.00 | 0 | 400.00 | 100000 | 0.00 | 0 | 0.00 | 0 | 0.00 | 0 | 0.00 | 0 | 114.63 | 400.00 | 214641 | 17584 | 1518 | 924 | 0 | 233149 | 1518 | 234667 |
| | Sub Total (West Circle) Target | 500.53 | 500534 | 0.00 | 0 | 1684.00 | 421000 | 73.00 | 36500 | 0.00 | 0 | 0.00 | 0 | 90.00 | 18000 | 590.53 | 1757.00 | 976034 | 112034 | 3918 | 12154 | 475 | 1063722 | 40893 | 1104615 |
| | Achievement till 31.03.2022 | 500.53 | 500534 | 0.00 | 0 | 1684.00 | 421000 | 73.00 | 36500 | 0.00 | 0 | 0.00 | 0 | 59.00 | 7800 | 589.53 | 1757.00 | 976034 | 112034 | 3918 | 12154 | 475 | 1063522 | 40893 | 1094415 |

| S. No. | Name of division / district | CA TP | | CA Small | | NPV TP | | NPV Ridge (Small) | | NPV (Native Species) TP | | Alkali@1000 Plants Per Ha. (TP) | | NPV (Eco-Restoration) | | Total | | | Maint 2020-21 | | Maint 2019-20 | | Total TP | Total P.Bag | G.Total |
|--------|-----------------------------|---------------|-------------------------|---------------|-------------------------|----------------|-------------------------|-------------------|-------------------------|-------------------------|-------------------------|---------------------------------|-------------------------|-----------------------|-------------------------|---------|---------|-------------------------|---------------|--------|---------------|--------|----------|-------------|---------|
| | | Phy. (In Ha.) | Plants planted (In No.) | Phy. (In Ha.) | Plants planted (In No.) | Phy. (In RKM.) | Plants planted (In No.) | Phy. (In RKM.) | Plants planted (In No.) | Phy. (In Ha.) | Plants planted (In No.) | Phy. (In Ha.) | Plants planted (In No.) | Phy. (In Ha.) | Plants planted (In No.) | Ha. | RKM | Plants planted (In No.) | TP | P. Bag | TP | P. Bag | | | |
| 1 | 2 | 3 | 4 | 5 | 6 | 7 | 8 | 9 | 10 | 11 | 12 | 13 | 14 | 15 | 16 | 17 | 18 | 19 | 20 | 21 | 22 | 23 | 24 | 25 | 26 |
| 17 | Gurugram | 9.92 | 9922 | 79.26 | 79264 | 0.00 | 0 | 0.00 | 0 | 0.00 | 0 | 0.00 | 0 | 20.00 | 4000 | 109.19 | 0.00 | 93186 | 15192 | | 1359 | | 30473 | 79264 | 109737 |
| | Achievement till 31.03.2022 | 9.87 | 9870 | 68.97 | 68970 | 0.00 | 0 | 0.00 | 0 | 0.00 | 0 | 0.00 | 0 | 20.00 | 4000 | 98.84 | 0.00 | 82840 | 15192 | 0 | 1359 | 0 | 30421 | 68970 | 99391 |
| 18 | Faridabad | 35.51 | 35509 | 50.00 | 50000 | 100.00 | 25000 | 0.00 | 0 | 0.00 | 0 | 0.00 | 0 | 0.00 | 0 | 85.51 | 100.00 | 110509 | 2954 | 17600 | 3284 | 0 | 66747 | 67600 | 134347 |
| | Achievement till 31.03.2022 | 35.51 | 35509 | 50.00 | 50000 | 100.00 | 25000 | 0.00 | 0 | 0.00 | 0 | 0.00 | 0 | 0.00 | 0 | 85.51 | 100.00 | 110509 | 2954 | 17600 | 3284 | 0 | 66747 | 67600 | 134347 |
| 19 | Mewat | 84.31 | 84305 | 0.00 | 0 | 200.00 | 50000 | 0.00 | 0 | 85.00 | 42500 | 0.00 | 0 | 110.00 | 22000 | 279.31 | 200.00 | 198805 | 19086 | 3000 | 1262 | 0 | 219153 | 3000 | 222153 |
| | Achievement till 31.03.2022 | 84.31 | 84305 | 0.00 | 0 | 200.00 | 50000 | 0.00 | 0 | 85.00 | 42500 | 0.00 | 0 | 110.00 | 22000 | 279.31 | 200.00 | 198805 | 19086 | 3000 | 1262 | 0 | 219153 | 3000 | 222153 |
| 20 | Palwal | 9.82 | 9827 | 0.00 | 0 | 200.00 | 50000 | 0.00 | 0 | 0.00 | 0 | 0.00 | 0 | 0.00 | 0 | 9.82 | 200.00 | 59822 | 2500 | 3878 | 753 | 0 | 63080 | 3878 | 66958 |
| | Achievement till 31.03.2022 | 9.82 | 9827 | 0.00 | 0 | 200.00 | 50000 | 0.00 | 0 | 0.00 | 0 | 0.00 | 0 | 0.00 | 0 | 9.82 | 200.00 | 59822 | 2500 | 3878 | 753 | 0 | 63075 | 3878 | 66953 |
| 21 | M Garh | 51.70 | 51699 | 0.00 | 0 | 0.00 | 0 | 0.00 | 0 | 0.00 | 0 | 0.00 | 0 | 0.00 | 0 | 51.70 | 0.00 | 51699 | 7762 | 6228 | 1047 | 0 | 60508 | 6228 | 66736 |
| | Achievement till 31.03.2022 | 51.70 | 51699 | 0.00 | 0 | 0.00 | 0 | 0.00 | 0 | 0.00 | 0 | 0.00 | 0 | 0.00 | 0 | 51.70 | 0.00 | 51699 | 7762 | 6228 | 1047 | 0 | 60508 | 6228 | 66736 |
| 22 | Rewari | 79.46 | 79456 | 0.00 | 0 | 200.00 | 50000 | 0.00 | 0 | 0.00 | 0 | 0.00 | 0 | 0.00 | 0 | 79.46 | 200.00 | 129456 | 9646 | 0 | 1637 | 0 | 140739 | 0 | 140739 |
| | Achievement till 31.03.2022 | 72.33 | 72330 | 0.00 | 0 | 200.00 | 50000 | 0.00 | 0 | 0.00 | 0 | 0.00 | 0 | 0.00 | 0 | 72.33 | 200.00 | 122330 | 9646 | 0 | 1637 | 0 | 133613 | 0 | 133613 |
| | Sub Total (South Circle) | 270.72 | 270718 | 129.26 | 129264 | 700.00 | 175000 | 0.00 | 0 | 85.00 | 42500 | 0.00 | 0 | 130.00 | 26000 | 614.99 | 700.00 | 643482 | 57140 | 30706 | 9342 | 0 | 580700 | 159970 | 740670 |
| | Achievement till 31.03.2022 | 263.55 | 263535 | 118.97 | 118970 | 700.00 | 175000 | 0.00 | 0 | 85.00 | 42500 | 0.00 | 0 | 130.00 | 26000 | 597.52 | 700.00 | 626005 | 57140 | 30706 | 9342 | 0 | 573517 | 149676 | 723193 |
| | Sub Total (South Circle) | 1469.05 | 1469050 | 420.02 | 420014 | 4473.00 | 1118250 | 573.00 | 281400 | 85.00 | 42500 | 25.00 | 25000 | 220.00 | 44000 | 2219.07 | 5046.00 | 3400214 | 313269 | 120504 | 57757 | 2243 | 3069826 | 824161 | 3893987 |
| | Achievement till 31.03.2022 | 1461.07 | 1460628 | 409.73 | 409728 | 4473.00 | 1118250 | 573.00 | 281400 | 85.00 | 42500 | 25.00 | 25000 | 189.00 | 33800 | 2169.80 | 5046.00 | 3371266 | 313269 | 120201 | 57757 | 2243 | 3051204 | 813572 | 3864776 |

नोट-1. वन मण्डल अधिकारी भिवानी ने सूचित किया है कि वर्ष 2020-21 में NPV (Eco-Restoration) में 100 हे० लक्ष अलाट किए गए थे जिसमें पौधारोपण न करके केवल लूज स्टोन वाल का कार्य करवाया गया था। वर्ष 2021-22 में भिवानी वन मण्डल को वर्ष 2020-21 के मेन्टीनेंस हेतु 20624 पौधों का लक्ष्य अलॉट किया गया है जिसमें 4000 पौधे NPV (Eco-Restoration) की मेन्टीनेंस अधिक दर्शाई गई है। अतः वर्ष 2020-21 की मेन्टीनेंस 16624 समझी जाये।

2. वन मण्डल अधिकारी फतेहाबाद द्वारा एन०पी०वी० रीज कम्प्लेन्ट के तहत 229 आर.के.एम. अर्थवर्क का कार्य करवाया गया है।

Detail of Expenditure under CAMPA for the year 2021-22

| Sr. No | Name of Divisions | APO 2020-21 | APO 2021-22 | Total |
|--------|----------------------------|---------------------|----------------------|----------------------|
| 1 | 2 | 3 | 4 | 5 |
| 1 | Morni Pinjore | 47750063.00 | 371788220.00 | 419538283.00 |
| 2 | Ambala | 16517098.00 | 172259356.00 | 188776454.00 |
| 3 | Y/Nagar | 43317229.00 | 217922431.00 | 261239660.00 |
| 4 | Kurukshetra | 3061378.00 | 39808001.00 | 42869379.00 |
| 5 | Kaithal | 849699.00 | 76946159.00 | 77795858.00 |
| | Total North | 111495467.00 | 878724167.00 | 990219634.00 |
| 6 | Karnal | 0.00 | 103157191.00 | 103157191.00 |
| 7 | Panipat | 0.00 | 44127416.00 | 44127416.00 |
| 8 | Sonipat | 1288560.00 | 68660772.00 | 69949332.00 |
| 9 | Rohtak | 0.00 | 29050602.00 | 29050602.00 |
| 10 | Jhajjar | 2676141.00 | 12554844.00 | 15230985.00 |
| | Total Central | 3964701.00 | 257550825.00 | 261515526.00 |
| 11 | Hisar | 0.00 | 96313606.00 | 96313606.00 |
| 12 | Sirsa | 1485051.00 | 90911026.00 | 92396077.00 |
| 13 | Fatehabad | 2611465.00 | 91622801.00 | 94234266.00 |
| 14 | Jind | 0.00 | 89600751.00 | 89600751.00 |
| 15 | Charkhi Dadri | 2583160.00 | 12860977.00 | 15444137.00 |
| 16 | Bhiwani | 1169328.00 | 47735842.00 | 48905170.00 |
| | Total West | 7849004.00 | 429045003.00 | 436894007.00 |
| 17 | Gurugram | 0.00 | 31766730.00 | 31766730.00 |
| 18 | Faridabad | 1518151.00 | 63258417.00 | 64776568.00 |
| 19 | Rewari | 4864000.00 | 55636308.00 | 60500308.00 |
| 20 | Mahendergarh | 0.00 | 24148678.00 | 24148678.00 |
| 21 | Palwal | 0.00 | 55266475.00 | 55266475.00 |
| 22 | Nuh-Mewat | 0.00 | 96003520.00 | 96003520.00 |
| | Total South | 6382151.00 | 326080128.00 | 332462279.00 |
| | CAMPA HQ. | 0.00 | 7987961.00 | 7987961.00 |
| | Total (Territorial) | 129691323.00 | 1899388084.00 | 2029079407.00 |
| 29 | WL Panchkula | 0.00 | 5538931.00 | 5538931.00 |
| 30 | WL Rohtak | 0.00 | 2352767.00 | 2352767.00 |
| 31 | WL Gurgaon | 0.00 | 32609238.00 | 32609238.00 |
| 32 | WL Hisar | 1717154.00 | 4348761.00 | 6065915.00 |

| Sr. No | Name of Divisions | APO 2020-21 | APO 2021-22 | Total |
|--------|---|---------------------|----------------------|----------------------|
| 1 | 2 | 3 | 4 | 5 |
| | Sub-Total | 1717154.00 | 44849697.00 | 46566851.00 |
| 33 | Seed | 7023910.00 | 15203343.00 | 22227253.00 |
| 34 | Research | 0.00 | 3759494.00 | 3759494.00 |
| | Sub-Total | 7023910.00 | 18962837.00 | 25986747.00 |
| 35 | Training Pinjore | 0.00 | 3997689.00 | 3997689.00 |
| 36 | Taining Sohna | 0.00 | 0.00 | 0.00 |
| 37 | IT Panchkula | 0.00 | 0.00 | 0.00 |
| 38 | CF P&E | 916382.00 | 15124898.00 | 16041280.00 |
| | Sub-Total | 916382.00 | 19122587.00 | 20038969.00 |
| | Total | 139348769.00 | 1982323205.00 | 2121671974.00 |
| | Out of interest | 0.00 | 13282591.00 | 13282591.00 |
| | CAMPA HQ. (transfer to Punjab) | 0.00 | 123585.00 | 123585.00 |
| | Grand-Total | 139348769.00 | 1995729381.00 | 2135078150.00 |

State Comptroller, Administration and Management and
Treasury Authority (State Auditor), 1992-93

Annual Plan of Operation for

Compensatory Afforestation

Annual Plan of Operation 2021-22

Forest Department, Mysore

Principal Chief Conservator of Forests, Mysore

Van Bhanan, Sector 4, Bangalore

Mysore

Annual Plan of Operations of Compensatory Afforestation Plantation for the year 2021-22

| Sr. No. | D-III File No. | Name of Diversion case | Approval No. | Approval Date | CA to be done (in Ha.) | CA Done (in Ha.) | No. of plants to be planted | No. of Plants actually planted | | Species planted | Name of approved CA site | Site where CA done | GPS coordinates | | M& E Date |
|----------------------|----------------|---|----------------------------------|---------------|------------------------|------------------|-----------------------------|--------------------------------|----------------------|-------------------------|--|--|-----------------|-------------|-----------|
| | | | | | | | | Tall Plants | P.Bag (Small Plants) | | | | Lat. | Log. | |
| 1 | 2 | 3 | 4 | 5 | 6 | 7 | 8 | 9 | 10 | 11 | 12 | 13 | 14 | | 15 |
| Morni-Pinjore | | | | | | | | | | | | | | | |
| 1 | D-III-3526 | Diversion of forest land in favour of PWD B&R for Widening of Yamuna Nagar-Saha-Panchkula road (NH-73) from Km 166.685 to 179.085, Distt. Panchkula (CAMP A) | 9- HRB554/2008- CHA/122-26 | 1/5/2009 | 7.3400 | 7.3400 | 7340 | 0 | 7340 | Bamboo, P. Papari, Amla | R-64, C-2 | R-64, C-2 | 30 78 5672 | 77 00 20 16 | - |
| 2 | D-III-1490 | Diversion of forest land for retail outlet of IOCL at Village Barwala on Panchkula-Barwala road, KM Stone 159, L/s, NH-73, Distt. Panchkula. (Only Penal CA in CAMP A) 150 Plants (Penal) to be planted. | 9- HRB455/2006- CHA/6156 | 11/10/2009 | 0.0370 | 0.0370 | 37 | 0 | 37 | Bamboo, P. Papari, Amla | R-64 C-2 Reserved Forest | R-64 C-2 Reserved Forest | 30 78 5672 | 77 00 20 16 | - |
| 3 | D-III-1312 | Diversion of forest land for Retail Outlet at Panchkula-Raipur Rani road, KM 17 L/s, Village Kheri forest Divn. Morni Pinjore, Distt. Panchkula. (Only Penal CA in CAMP A) 236 Plants to be planted. | 9- HRB696/2006- CHA/457 | 3/8/2010 | 0.0600 | 0.0600 | 60 | 0 | 60 | Papri, Amla, Kachnar | RF-64 C-1 & 2 | RF-64 C-1 & 2 | 30 78 56 72 | 77 00 2 16 | - |
| 4 | D-III-1361 | Diversion of forest land for petrol pump on Barwala-Naraingarh road, KM Stone-18, on SH-1, Vill. Raipurani, Distt. Panchkula | 9- HRB717/2011- CHA/10663 | 12/29/2011 | 0.0320 | 0.0320 | 32 | | 32 | Papri, Amla, Kachnar | Compartment No. 2 RF Pinjore Range | Compartment No. 2 RF Pinjore Range | 30 78 56 72 | 77 00 20 16 | - |
| 5 | D-III-6240 | Diversion of forest land for laying of underground water pipeline for Delhi Public School through protected forest Miranpur Bakshiwala, Distt. Panchkula | 9079-Ft-5- 2015/8005 | 5/7/2015 | 0.0200 | 0.0200 | 20 | 20 | 0 | Shisham | PF Mirapur Bakshiwala | PF Mirapur Bakshiwala | 30 77 34 26 | 76 92 97 54 | - |
| 6 | D-III-6283 | Diversion of forest land in favour of IDEA Cellular for laying of OFC along NH 21 A and NH 22, Distt. Morni-Pinjore Distt. Panchkula FP/HR/Others/9850/2015 | 81-Ft-5- 2015/10796 | 5/27/2015 | 2.7810 | 2.7810 | 2781 | 2781 | 0 | Shisham | Miranpur Bakshiwala PF | Miranpur Bakshiwala PF | 30 77 34 26 | 76 92 97 54 | - |
| 7 | D-III-8311 | Diversion of forest land in favour of Executive engg. construction division Haryana PWD B&R Chandigarh for construction of Link road from Village Dhamso to Gawahi 2.44 KM division Morni- Pinjore and distt. Panchkula FP/HR/Road/31382/2018 | 9-HRB053/2018 | 8/2/2018 | 2.5290 | 2.5290 | 2529 | 0 | 2529 | P. Papri, Amla, Kachnar | R-64 C-1, Jabrot Beat, Mallah Block Pinjore Range L/R side of road | R-64 C-1, Jabrot Beat, Mallah Block Pinjore Range L/R side of road | 30 78 22 24 | 76 99 11 73 | - |

| Sr. No. | D-III File No. | Name of Diversion case | Approval No. | Approval Date | CA to be done (in Ha.) | CA Done (in Ha.) | No. of plants to be planted | No. of Plants actually planted | | Species planted | Name of approved CA site | Site where CA done | GPS coordinates | | M& E Date |
|---------|-----------------------------------|---|-------------------------|---------------|------------------------|------------------|-----------------------------|--------------------------------|----------------------|---|--------------------------------------|--------------------------------------|-----------------|--------------|-----------|
| | | | | | | | | Tall Plants | P.Bag (Small Plants) | | | | Lat. | Log. | |
| 1 | 2 | 3 | 4 | 5 | 6 | 7 | 8 | 9 | 10 | 11 | 12 | 13 | 14 | | 15 |
| 8 | D-III-4095 | Diversion of 1.19 Ha. of forest land for Construction of road from village Berghatti to Dhamsu in Panchkula Distt. FP/HR/Road/568/2010 | 9- HRB169/2010-CHA | 8/20/2018 | 2.3800 | 2.3800 | 2380 | 0 | 2380 | Bamboo, P. Pari, Amla | R 64,C-2, Pinjore Range | R 64,C-2, Pinjore Range | 30 78 56 72 | 77 00 20 16 | - |
| 9 | D-III-8493 | Diversion of forest land for access to retail outlet of IOC Ltd along NH 73 New NH 105 Panchkula Kalka road RD 56.088 L/side at village /town HTC Pinjore under forest division Morni Pinjore and distt Panchkula FP/HR/approach/34179/2018 | D-III-8493/2151 | 9/10/2018 | 0.0500 | 0.0500 | 50 | 50 | 0 | Bahera, Bel Pattar, Jamun, Amla | Bitna Section C-4 & C-5 Pinjore Beat | Bitna Section C-4 & C-5 Pinjore Beat | 30 48 40 98 | 55 58 41 | - |
| 10 | D-III-8307 | Diversion of forest land for access to private land situated in village Nolta Tehsil Kalka under forest division Morni Pinjore and Distt. panchkula FP/HR/Approach/35111/2018 | 9-HRB54/2018 | 10/22/2018 | 1.1200 | 1.1200 | 1120 | 0 | 1120 | Amaltas, Dek, Shisham, Amla, Beri, Bahera, P. Papri, Bamboo | Bhawana Beat Pijore | Bhawana Beat Pijore | 30 49 21.58 | 76 57 40.27 | - |
| 11 | D-III-8051 FP/HR/RO AD/23559/2017 | Diversion of 11.58 ha of forest land in favour of Executive engineer, Provincial Division No. 2, PWD B&R, Kaithal for widening and strengthening of road from km. 32.00 to 41.70, 43.70 to 48.00 and 4 laning form km. 37.00 to 39.00 in village Kaul and km. 41.70 to 43.70 in village Dhand of Karnal-Kaul-Pehowa-patiala road (section Karnal to Pehowa, SH 9)(ID 6835), under forest division and District Kaithal, Haryana | 9 HRC116/2018-CHA | 24-01-2019 | 27.1460 | 27.1460 | 27146 | 0 | 27146 | Amaltas, Dek, Shisham, Amla, Beri, Bahera, P. Papri, Bamboo | Bhawana Beat | Bhawana Beat | 30 49 21.58 | 76 57 40.27 | - |
| 12 | D-III-1461 | Diversion of forest land in favour of PWD B&R for construction of road on Thandog to Raja Ki Tikri upto HP Border, Distt. Panchkula (Revenue) | 9- HRB181/2007-CHA/1614 | 3/23/2009 | 5.7200 | 5.7200 | 5720 | 0 | 5720 | P. Papri, Jangle Jelabi, Bamboo | C-108 Bhoj Matour RF | C-108 Bhoj Matour RF | 30 78 22 27 | 76 99 11 73 | - |
| 13 | D-III-4295 | Diversion of forest land for access to retail outlet of HPCL along NH 21-A Pinjore-Nalagarh road km. 10-11 L/side at village Nanakpur Distt. Panchkula. | 9- HRB770/2010-CHA/4431 | 5/31/2012 | 0.1430 | 0.1430 | 143 | 0 | 143 | Papri, Beri, Jangle Jelabi, Teak, Bamboo, Khair | RF R71, C 11 | RF R71, C 11 | 30 52 26.1918 | 76 48 58.233 | - |
| 14 | D-III-5186 | Diversion of forest land for access to retail outlet of IOCL along Pinjore-Nalagarh road (NH-21A), Km. 8.30, R/side, at village Charnia, Distt. Panchkula | 9- HRB540/2012-CHA/7573 | 6/20/2014 | 0.0400 | 0.0400 | 40 | 0 | 40 | Papri, Beri, Jangle Jelabi, Teak, Bamboo, Khair | R 71 C-11 | R 71 C-11 | 30 52 26.1918 | 76 48 58.233 | - |

| Sr. No. | D-III File No. | Name of Diversion case | Approval No. | Approval Date | CA to be done (in Ha.) | CA Done (in Ha.) | No. of plants to be planted | No. of Plants actually planted | | Species planted | Name of approved CA site | Site where CA done | GPS coordinates | | M& E Date |
|---------|----------------|---|---------------------------|---------------|------------------------|------------------|-----------------------------|--------------------------------|----------------------|---|---|---|----------------------------|---------------------------|-----------|
| | | | | | | | | Tall Plants | P.Bag (Small Plants) | | | | Lat. | Log. | |
| 1 | 2 | 3 | 4 | 5 | 6 | 7 | 8 | 9 | 10 | 11 | 12 | 13 | 14 | | 15 |
| 15 | D-III-5755 | Diversion of forest land for access to retail outlet of BPCL along NH 21 A, Pinjore-Baddi road, R/side, at village Nanakpur, Distt. Panchkula | 9- HRB202/2014- CHA | 9/10/2014 | 0.0390 | 0.0390 | 39 | 0 | 39 | Papri, Beri, Jangle Jelabi, Teak, Bamboo, Khair | R-71 C 11 | R-71 C 11 | 30 52 26.1918 | 76 48 58.233 | - |
| 16 | D-III-5879 | Diversion of forest land for use of Kacha Forest Path/road (Tipper, Trolley, Truck and Trala) which is run through Reserve Forest R-64 and R-68, Distt. Panchkula | 9- HRB239/2014- CHA | 12/29/2016 | 0.0200 | 0.0200 | 20 | 0 | 20 | Papri, Beri, Jangle Jelabi, Teak, Bamboo, Khair | Compartment R-64, R 68 Comp. No. 7 Nanakpur Block, Kalka Tehsil | Compartment R-64, R 68 Comp. No. 7 Nanakpur Block, Kalka Tehsil | 30 52 26.1918 | 76 48 58.233 | - |
| 17 | D-III-6993 | Diversion of forest land for laying of OFC by D.E. Telecom Projects-1, BSNL, Shimla along Kalka-Charnia-Baddi road, Km. 8 to 17.5 Distt. Panchkula FP/HR/Others/22128/2016 | D-III-6993/4160 | 3/6/2017 | 0.0000 | 0.0000 | 0 | 0 | 0 | | CA NPV exempted | CA NPV exempted | 0 | 0 | - |
| 18 | D-III-8460 | Diversion of 36.6928 Ha(3.349 ha in Jhajjar Division and 33.3438 Ha in Bhiwani Division) of forest land in Favour of Project Director,NHAI, PIU, rohtak for redesigning, rehabilitation and upgradation to 2 lane with paved shoulder configuration & strengthening of Jhajjar-Loharu section of new NH 334B from design Km 0.00(existing km 130.770 of Sh 20) to design km 97.860(existing km 228.630 of Sh 20), under forest division Jhajar and Bhiwani, Haryana) | 9 HRC118/2018- CHA | 8/10/2018 | 97.8220 | 97.8220 | 97822 | 0 | 97822 | Papri, Jangle Jelabi, Bamboo, Khair | Nanakpur-I, Nanakpur-II, Surajpur-I, asrewali-IV | Nanakpur-I, Nanakpur-II, Surajpur-I, asrewali-IV | 30 53 59.56 08, 30 47 54.0 | 76 47 22.7214, 76 52 49.6 | - |
| 19 | D-III-5476 | Diversion of forest land for access to retail outlet of IOCL along Panchkula-Dhakoli road, R/side at village Kundi Distt. Panchkula | 9- HRB046/2013- CHA | 9/17/2013 | 0.0290 | 0.0290 | 29 | 0 | 29 | Bamboo | Bhoj Naggal | Bhoj Naggal | 30 41 07.45 | 77 09 20.48 | - |
| 20 | D-III-5331 | Diversion of forest land in favour of Power Grid Corporation for const. of LILO of 400 KV S/C (Twine Bundle) Dehar-Panipat Transmission line at 400/220 KV Power Grid Sub Station Barwala, Panchkula crossing through various forest strips distt. Panchkula. | 9- HRB064/2013- CHA | 10/9/2013 | 0.2900 | 0.2900 | 290 | 0 | 290 | Bamboo | Bhoj Naggal Morni Hills C-185 | Bhoj Naggal Morni Hills C-185 | 30 41 07.49 | 77 09 20.45 | - |

| Sr. No. | D-III File No. | Name of Diversion case | Approval No. | Approval Date | CA to be done (in Ha.) | CA Done (in Ha.) | No. of plants to be planted | No. of Plants actually planted | | Species planted | Name of approved CA site | Site where CA done | GPS coordinates | | M& E Date |
|---------|----------------|---|--------------------------------|---------------|------------------------|------------------|-----------------------------|--------------------------------|----------------------|--|---|---|-----------------|--------------|-----------|
| | | | | | | | | Tall Plants | P.Bag (Small Plants) | | | | Lat. | Log. | |
| 1 | 2 | 3 | 4 | 5 | 6 | 7 | 8 | 9 | 10 | 11 | 12 | 13 | 14 | | 15 |
| 21 | D-III-5749 | Diversion of forest land in favour of Executive Engineer, Public Health Engg. Divn. Panchkula for laying of drinking water supply pipeline from Ghaggar River to village Chaplana, Dhaman, Tipra and Ghaggar River to village Johri to Bhundi and village Kambala (Tubewell) to Katli to Dandepur in Shivalik area, Morni Block, Distt. Panchkula | 9- HRB038/2014- CHA | 10/5/2015 | 0.6270 | 0.6270 | 627 | 0 | 627 | Bamboo | Compartment C 186 Bhoj Naggal Morni Hill | Compartment C 186 Bhoj Naggal Morni Hill | 30 40 47.00 | 77 09 02.11 | - |
| 22 | D-III-3586 | Diversion of forest land for construction of Bypass for Pinjore-Kalka-Parwanoo towns in 4 laning of Zirakpur-Parwanoo section of NH-22 from 57.400 to 62.960 (Haryana Portion), Distt. Panchkula. (CAMP) 2.74 ha. PF + 4.86 ha. of PLPA 4 & 5 (2.74+2.74=5.48 ha. CA on PF and 4.86 ha. CA in Non-Forest land given by UA) | 9- HRC645/2008- CHA/2907 | 6/8/2009 | 10.3400 | 10.3400 | 10340 | 5340 | 5000 | Papri, Bans, Khair, Teak, Arjun, Awala, Beri | Bhoj Rajpura, C-32, Range Raipur Rani (5.48 ha.), NH-22 Village Akbarpur, Kakru, Dang Dheri and Sadhopur (4.86 ha. NF Land) | Bhoj Rajpura, C-32, Range Raipur Rani (5.48 ha.), NH-22 Village Akbarpur, Kakru, Dang Dheri and Sadhopur (4.86 ha. NF Land) | 30.61 34 08 | 77. 08 63 35 | - |
| 23 | D-III-3945 | Diversion of forest land for laying of drinking water supply pipeline crossing RF 69 C-5, DP 237 District Panchkula. | 9- HRB541/2009- CHA/873 | 2/1/2011 | 0.3700 | 0.3700 | 370 | 370 | 0 | Bahera, Jaumn, Papri, | Bhoj Ponta, Range Raipur Rani | Bhoj Ponta, Range Raipur Rani | 30 40 34.87 | 77 2 24.4 | - |
| 24 | D-III-6924 | Diversion of forest land in favour of Executive Engineer, PWD B&R for improvement of link road in Barwala, Distt. Panchkula FP/HR/Road/21700/2016 | 9- HRB021/2017- CHA | 5/19/2017 | 2.8980 | 2.8980 | 2898 | 1000 | 1898 | Bahera, IMLI, Tatbanga | Trilokpur beat C 80 and Assrewali Beas (in 2.466 ha.) and Addl CA will be done on Trilokpur beat over 0.216 ha area | Trilokpur beat C 80 and Assrewali Beas (in 2.466 ha.) and Addl CA will be done on Trilokpur beat over 0.216 ha area | 30 40 31.9 | 77 0 42.4 | - |
| 25 | D-III-6781 | Diversion of 7.61 hect forest land for Extension of Bhitthara Minor from RD 4650 to 19450 and DLC from RD 48410 to 53950 for lining of Channel in the land of existing abandoned channel under Forest Division District Jind. | 9- HRC139/2016- CHA | 9/19/2017 | 15.2200 | 15.2200 | 15220 | 7220 | 8000 | Bahera, IMLI, Tatbanga | Morni Division | Morni Division | | | - |

| Sr. No. | D-III File No. | Name of Diversion case | Approval No. | Approval Date | CA to be done (in Ha.) | CA Done (in Ha.) | No. of plants to be planted | No. of Plants actually planted | | Species planted | Name of approved CA site | Site where CA done | GPS coordinates | | M& E Date |
|---------|------------------------|---|-------------------|---------------|------------------------|------------------|-----------------------------|--------------------------------|----------------------|---|--|--|-------------------------------|-----------------------------------|-----------|
| | | | | | | | | Tall Plants | P.Bag (Small Plants) | | | | Lat. | Log. | |
| 1 | 2 | 3 | 4 | 5 | 6 | 7 | 8 | 9 | 10 | 11 | 12 | 13 | 14 | 15 | |
| 26 | D-III-6995 | Diversion of forest land for access to Stylam factory along Ramgarh to Raipur Rani (via Khangesra) road, L/side, at village Manak Tabra Distt. Panchkula FP/HR/IND/22086/2016 | 9-HRB057/2017 | 7/12/2018 | 0.0300 | 0.0300 | 30 | 30 | 0 | Bahera, IMLI, Tatbanga | Tirlokpur Block (Tirlokpur Beat) Ramgarh Block (Asrewali Beat) | Tirlokpur Block (Tirlokpur Beat) Ramgarh Block (Asrewali Beat) | 30 40 31.9 | 77 0 42.4 | - |
| 27 | D-III-8168 | Diversion of forest land in favour of SDE, PWD B&R sub division shazadpur for construction of road on Tangri Bundh from Gazipur road to Fatehagarh road KM 0-0.800 under forest division and distt. Ambala FP/HR/Road/28964/2017 | 9-HRB034/2018-CHA | 10/4/2018 | 1.3400 | 1.3400 | 1340 | 1340 | 0 | Aam, Bahera, Jungle Jlabi, Papri | C-73 | C-73 | 30 41 30 | 77 3 1 | - |
| 28 | D-III-6730 | Diversion of 12 Ha forest land in for improvement by providing 4 lane by widening 2 km on each side from the main crossing from shaheed Udham Singh Chowk to cheeka under forest division Kaithal, Haryana | D-III-6730/218-20 | 11/4/2018 | 5.0000 | 5.0000 | 5000 | 1000 | 4000 | Awala, Belpattar, Bans, Papri, Teak | C-54, Thadyo Beat, tirlokpur Block, raipur Rani Range | C-54 | 30 39 2.41 | 77 4 39.51 | - |
| | | | | | 20.0000 | 20.0000 | 20000 | 5000 | 15000 | Awala, Bans, Khair, Papri, Teak | | C-73 | 30 40 53, 30 40 24.67 | 77 2 38.88, 77 2 33.07 | |
| | | | | | 5.0000 | 5.0000 | 5000 | 2000 | 3000 | Awal, Harar, Simbal, Kathal, IMLI, Bahera, Mahva, Bahera, Tatbadna, Jamun, Neem | | C-4 | 30 36 56.22 30 36 37.38 | E- 77 9 26.57 E- 77 9 26.34 | |
| | | | | | 7.1900 | 7.1900 | 7190 | 3000 | 4190 | Bans, Khair, Ppri, Teak, Aam, Arjun, Awla, Bad, Bahera, Harr, Hathiphal,, IMLI, Jamun, Kank Champa. Mahua | | C-56 | 30 37 54.77 30 37 33.08 | E- 77 3 4 .07 E- 77 3 11.80 | |
| 29 | FP/HR/RO AD/38842/2018 | Diversion of 11.586 Ha. of forest land in favour of Project Director, NHAI, PIU Rohatak for Rehabilitation and Up-gradation 2-Lane road from Jind-gohana-Sonipat road KM 0 to 50.505 | 9 HRC116/2018-CHA | 24-01-2019 | 10.0000 | 10.0000 | 10000 | 4000 | 6000 | Bahera, Amla, Papri, Shisham, Putranjiva | Aasrewali Beat | C-76 | 30 41 0.54 30 40 35.78 | 77 2 32.27 77 2 22.96 | - |

| Sr. No. | D-III File No. | Name of Diversion case | Approval No. | Approval Date | CA to be done (in Ha.) | CA Done (in Ha.) | No. of plants to be planted | No. of Plants actually planted | | Species planted | Name of approved CA site | Site where CA done | GPS coordinates | | M& E Date |
|---------|-----------------------|--|--------------------------------|---------------|------------------------|------------------|-----------------------------|--------------------------------|----------------------|--|--|--|----------------------------|---------------------------|-----------|
| | | | | | | | | Tall Plants | P.Bag (Small Plants) | | | | Lat. | Log. | |
| 1 | 2 | 3 | 4 | 5 | 6 | 7 | 8 | 9 | 10 | 11 | 12 | 13 | 14 | | 15 |
| | | (NH-352A) under Forest Division & Distt. Sonipat | | | 7.0000 | 7.0000 | 7000 | 2000 | 5000 | Teak, Khair, Papri, Bans | | C-20 | 30 36 10.32 30 35 45.35 | 77 6 40.73 77 6 40.87 | |
| | | | | | 8.1720 | 8.1720 | 8172 | 3000 | 5172 | Teak, Khair, Pari, Bans | | C-19 | 30 36 34.09 30 36 31.69 | 77 6 41.13 , 77 7 8.75 | |
| 30 | | Diversion of forest land for approach road to the retailout let of IOCL at Sec-25 HUDA, PKL on Saha- Panchkula road near km. 173 R/s on NH-73 Distt. Panchkula, Haryana. | 9- HRB061/2010- CHA/985 | 4/7/2010 | 0.0700 | 0.0700 | 70 | 70 | 0 | Legrstroemia | Panchkula Morni Road Km 7-8L/s | Panchkula Morni Road Km 7-8L/s | 30 41 49 | 76 56 11 | - |
| 31 | | Diversion of forest land for const. of approach road to 400/220 KV Power Grid Sub station at village Naggal along Panchkula-Barwala road (NH-73) L/side Distt Panchkula. (CAMPA) | 9- HRB095/2010- CHA/3393 | 8/26/2010 | 0.2500 | 0.2500 | 250 | 250 | 0 | Legrstroemia | Panchkula-Morni road km. 5-6 | Panchkula-Morni road km. 5-6 | 30 41 26 | 76 55 41 | - |
| 32 | | Diversion of forest land for access to banquet hall along Panchkula-Morni road, Km. 1.1, R/side, at village Nadha, Distt. Panchkula. | 9- HRB278/2012- CHA | 6/27/2014 | 0.0220 | 0.0220 | 22 | 22 | 0 | Legrstroemia | Panchkula-Morni road Km. 5-6 L/side | Panchkula-Morni road Km. 5-6 L/side | 30 41 26 | 76 55 41 | - |
| 33 | | Diversion of forest land in faavour of SDE PWD B&R Sub division Shahzadpur for construction of vented causeway on Guga Mari road to NH-73 KM 0-0.420 in village Shahzadpur Majra Distt. Ambala. FP/HR/Road/29656/2017 | D-III-8171/243 | 4/20/2018 | 0.8400 | 0.8400 | 840 | 0 | 840 | Teak, Amla, Papri, Khair | Forest land of village chowki C-3 (Morni Pinjore Division) | Forest land of village chowki , C-3 (Morni Pinjore Division) | 30 47 7 | 76 53 57 | - |
| 34 | FP/HR/Road/27620/2017 | Diversion of 32.13 ha. of forest land in favour of Executive Engineer, Provincial Division No. 2, PWD B&R Kaithal for innrovement by providing 4 laning of Karnal-Kaithal road (SH 8) in km. 42.00 to 69.40 under forest divisino and District Kaithal, Haryana. | 6/6/2018 | 6/6/2018 | 10.0000 | 10.0000 | 10000 | 0 | 10000 | Ber, Bamboo, Papri, Belpattar, Amla | Aasrewali Beat, Panchkula Range | DP-247 | N- 30 44 15.56 | E- 76 56 52.26 | - |
| | | | | | 10.0000 | 10.0000 | 10000 | 0 | 10000 | Ber, Amla, Bamboo, Papri, Khair, Neem, Bkain | | R-70, C-4 | N-30 44'2.33 | E- 76 54'48.36 | |
| | | | | | 10.0000 | 10.0000 | 10000 | 0 | 10000 | Beri, Amla, Bamboo, Papri, Khair, Neem, Bakain | | R-70, C-5 | N-30 43'48.75 | E- 76 56'3.15 | |

| Sr. No. | D-III File No. | Name of Diversion case | Approval No. | Approval Date | CA to be done (in Ha.) | CA Done (in Ha.) | No. of plants to be planted | No. of Plants actually planted | | Species planted | Name of approved CA site | Site where CA done | GPS coordinates | | M& E Date |
|---------|----------------|--|-------------------|---------------|------------------------|------------------|-----------------------------|--------------------------------|----------------------|--|---|---|-----------------|----------------|-----------|
| | | | | | | | | Tall Plants | P.Bag (Small Plants) | | | | Lat. | Log. | |
| 1 | 2 | 3 | 4 | 5 | 6 | 7 | 8 | 9 | 10 | 11 | 12 | 13 | 14 | | 15 |
| | | | | | 15.0000 | 15.0000 | 15000 | 15000 | 0 | Amla, P. Papri, Shisham, Belpattar, Hathiphah, Neem, Arjun, Kachnar | | C-91 | N-30 42'4.13 | E- 77 1'2.33 | |
| | | | | | 12.8600 | 12.8600 | 12860 | 12860 | 0 | Harad, Imli, Amla, Tat Baranga, Shisham, P, Papri, Belpattar, Kadam, Arjun Kachnar | | C-97 | N- 30 42'5.57 | E- 76 59'44.34 | |
| | | | | | 10.0000 | 10.0000 | 10000 | 0 | 10000 | Ber, Khair, Tek, Bamboo, Amla, Papri | | R-70 C-3 | N- 30 43'18.39 | E- 76 54'16.44 | |
| | | | | | 15.0000 | 15.0000 | 15000 | 0 | 15000 | Papri, Beri, Bamboo, Amla, Teak, Hathiphah, Pilkhan | | R-70 C-1 | N- 30 42'46.35 | E- 76 55'43.16 | |
| 35 | | Diversion of forest land in favour of Executive engg. construction division NH Haryana PWD B&R Panchkula for construction of Pinjore byepass from KM 0 to 7.70 of NH 21-A under forest division Morni- Pinjore and District Panchkula FP/HR/Road/27399/2017 | 9-HRB126/2017 | 8/8/2018 | 10.1600 | 10.1600 | 10160 | 10160 | 0 | Putranjiva, Papri, Belpattar, Bahera, Gullar, Shisham, Dek, Jatti Khati | Nadla PF Berwala Beat and Ramgarh Block | Nadla PF Berwala Beat and Ramgarh Block | 30 41 48 | 76 56 22 | - |
| 36 | | Diversion of 17.559 ha of forest land in favour of Project director, NHAI, PIU< Rohtak for rehabilitation and upgradation to 2 lane with paved shoulder for Jind-Gohana-Sonipt road for design chnage km. 0 to 29.580 of NH 352 A, underforst division and District Jind, Haryana. | 9 HRC116/2018-CHA | 24-01-2019 | 42.2840 | 42.2840 | 42284 | 10000 | 32284 | Bahera, Amla, Papri, Shisham, Putranjiva | Aasrewali Beat PF | Aasrewali Beat PF | 30 41 8 | 76 51 2 | - |
| 37 | D-III-8459 | Diversion of forest land in favour of Project director HAI PIU rohtak for rehabilitation and upgradation to 2 lane with paved shoulder for Jind Gohana Sonipat road from design chainage | 1/21/2019 | 1/21/2019 | 10.0000 | 10.0000 | 10000 | 10000 | 0 | Shisham, Bottle Brush, Putranjiva, Dal Mohth | Asrawali Beat section 4-5 Tehsil & Distt. Panchkula | DP-245 | N-30 45 12 6.76 | E- 76 58 7.3 | - |

| Sr. No. | D-III File No. | Name of Diversion case | Approval No. | Approval Date | CA to be done (in Ha.) | CA Done (in Ha.) | No. of plants to be planted | No. of Plants actually planted | | Species planted | Name of approved CA site | Site where CA done | GPS coordinates | | M& E Date |
|----------------------------|----------------|--|--------------------------------|---------------|------------------------|------------------|-----------------------------|--------------------------------|----------------------|--|--|--|-----------------|----------------|-----------|
| | | | | | | | | Tall Plants | P.Bag (Small Plants) | | | | Lat. | Log. | |
| 1 | 2 | 3 | 4 | 5 | 6 | 7 | 8 | 9 | 10 | 11 | 12 | 13 | 14 | | 15 |
| | | KM0 to 29.580 of NH 352 A Distt. Jind FP/HR/Road/32840 Diversion of 11.586 ha of forest land in favour of project director NHAI PIU Rohtak for rehabilitation and upgradation to 2 lane with paved shoulder for Jind Gohana Sonipat section from design chainage KM 29.580 to 50.505 Distt. Sonipat FP/HR/Road/32842/2018 | | | 13.0000 | 13.0000 | 13000 | 13000 | 0 | Shisham, Amla, Arjun, Tat Baranga, Jamun, Mango, Bottle Brush, | | DP-244 | N- 30 75 24 26 | E- 76 97 65 53 | |
| | | | | | 5.0000 | 5.0000 | 5000 | 5000 | 0 | Amal, Bahera, Jaumn, Kachnar | | C-218 | N-30 43 24.37 | E-77 04 27.92 | |
| | | | | | 10.0000 | 10.0000 | 10000 | 10000 | 0 | Amla, Arjun, Bahera, Jamun, Kachnar | | C-122 | N-30 42 50.87, | E-77 01 49.95 | |
| | | | | | 6.4500 | 6.4500 | 6450 | 6450 | 0 | Amla, Arjun, Bahera, Harar, Kachnar | | C-129 | N-30 42 08.69, | E-77 03 37.07 | |
| | | | | | 5.0000 | 5.0000 | 5000 | 5000 | 0 | Amla, Bahera, Harar, Kachnar | | C-185 | N-30 41 13.53, | E-77 09 14.94 | |
| 38 | D-III-5194 | Diversion of forest land in favour of HVPNL for erection of 66 KV D/C transmission line from Santhokhi to Bher Kheri crossing through various forest strips, Distt. Panchkula | 9- HRB598/2012- CHA/ | 2/7/2013 | 0.0000 | 0.0000 | 0 | 0 | 0 | - | Naraingarh-Kala Amb road Km. 26-36 | Naraingarh-Kala Amb road Km. 26-36 | - | - | - |
| 39 | D-III-5193 | Diversion of forest land in favour of Executive Engineer, HVPNL Madanpur, Panchkula for erection of 66 KV D/C transmission line from Raiwali to Santhokhi crossing through various forest strips, Distt. Panchkula. | 9- HRB599/2012- CHA/ | 2/14/2013 | 0.0000 | 0.0000 | 0 | 0 | 0 | - | Sadhura Katcha road Km. 17-21 L/side | Sadhura Katcha road Km. 17-21 L/side | - | - | - |
| 40 | D-III-5264 | Diversion of forest land in favour of HPVNL for erection of 66 KV D/C tranmission line from Berkheri to Naraingarh crossing through various forest strips, Distt. Panchkula. | 9- HRB721/2012- CHA | 6/10/2013 | 0.0000 | 0.0000 | 0 | 0 | 0 | - | Jharasala PF | Jharasala PF | - | - | - |
| 41 | D-III-2219 | Diversion of forest land in favour of HUDA for construction of Solid Waste Management of Urban Estate Panchkula, Village Jhuriwala (PLPA), Distt. Panchkula. (CAMP A) (One time area for CA) | 9- HRC159/2006- CHA/3753 | 4/29/2011 | 0.0000 | 0.0000 | 0 | 0 | 0 | - | CA will be carried out on 5.35 ha. non-forest land | CA will be carried out on 5.35 ha. non-forest land | - | - | - |
| Total Morni-Pinjore | | | | | 426.7210 | 426.7210 | 426721 | 135963 | 290758 | | | | | | |

| Sr. No. | D-III File No. | Name of Diversion case | Approval No. | Approval Date | CA to be done (in Ha.) | CA Done (in Ha.) | No. of plants to be planted | No. of Plants actually planted | | Species planted | Name of approved CA site | Site where CA done | GPS coordinates | | M& E Date |
|---------|----------------|---|---------------------|---------------|------------------------|------------------|-----------------------------|--------------------------------|----------------------|-----------------|--|---|--|--|-----------|
| | | | | | | | | Tall Plants | P.Bag (Small Plants) | | | | Lat. | Log. | |
| 1 | 2 | 3 | 4 | 5 | 6 | 7 | 8 | 9 | 10 | 11 | 12 | 13 | 14 | 15 | |
| | | Ambala | | | | | | | 0 | | | | | | |
| 42 | D-III- 7029 | Diversion of forest land for access to Eakansh Wheel Workshop along Ambala-Chandigarh road, Km. 10-11, R/side, at village Sadopur Distt. Ambala FP/HR/Others/23547/2017 | 9- HRB069/2017 | 11/1/2017 | 0.1740 | 0.1740 | 174 | 600 | 0 | Shisham | Babaheri Minor Km. 3-6 L/Side | Tangri Right Marginal Bundh RD 20- 26 L/R Side | 30.254564 30.254401 30.256130 30.256018 | 76.781784 76.781913 76.783259 76.783377 | |
| 43 | D-III- 8244 | Diversion of forest land for access to retail outlet of BPC Ltd along ambala Delhi road KM 209-210 R/side at village Patti Jattan distt. Ambala FP/HR/road/30030/2017 | D-III- 8244/4296 | 3/14/2018 | 0.0860 | 0.0860 | 86 | 150 | 0 | Arjun | Babaheri Minor Km. 3-6 L/Side | | | | |
| 44 | D-III- 9182 | Diversion of forest land for access to retail outlet of BPC Ltd along Bhari Ahema road at Village Bhari under forest division and Distt. Ambala FP/HR/Approach/41702/2019 | D-III- 9182/7076 | 8/13/2020 | 0.1900 | 0.1900 | 190 | | | | Teja Mohri Minor Km. 0-4 L/R Side | | | | |
| 45 | D-III- 8672 | Diversion of forest land in favour of Executive engineer Municipal Corporation Ambala for laying of Water supply pipe line along NH1 New NH 44 at KM 196.230 to 196.180 R/side and from KM 196.180 to 196.075 L/side Distt. Ambala FP/HR/Pipeline/35468/2018 | D-III-8672/495 | 5/2/2019 | 0.2000 | 0.2000 | 200 | | 0 | | Tangri Right Marginal Bundh RD 10- 26 | | | | |
| 46 | D-III- 8965 | Diversion of forest land for access to retail outlet of BPC Ltd on Ambala Hisar road to Ambala Badola road L/side at Village Durana Distt. Ambala FP/HR/Approach/41214/2019 | D-III- 8965/2755 | 10/10/2019 | 0.1000 | 0.1000 | 100 | | 0 | | Tangri Right Marginal Bundh | | | | |
| 47 | D-III- 9174 | Diversion of forest land for access to Private Property owned sh. Davinder Nath Gupta Ambala Zirakpur road villag Patti Suba Akbarpur, Baldev Nagar Distt. Ambala FP/HR/Approach/41041/2019 | D-III- 9174/4736 | 3/5/2020 | 0.1100 | 0.1100 | 110 | 330 | 0 | Shisham | Mansoorpur Minor Km. 0-1 L/R Side | Mansoorpur Minor RD 29- 42 L/R Side | 30.250248 30.250146 30.234816 30.234723 | 76.820900 76.820988 76.790994 76.791037 | |

| Sr. No. | D-III File No. | Name of Diversion case | Approval No. | Approval Date | CA to be done (in Ha.) | CA Done (in Ha.) | No. of plants to be planted | No. of Plants actually planted | | Species planted | Name of approved CA site | Site where CA done | GPS coordinates | | M& E Date |
|---------|----------------|--|-------------------|---------------|------------------------|------------------|-----------------------------|--------------------------------|----------------------|-----------------|--|---------------------------|---|--|-----------|
| | | | | | | | | Tall Plants | P.Bag (Small Plants) | | | | Lat. | Log. | |
| 1 | 2 | 3 | 4 | 5 | 6 | 7 | 8 | 9 | 10 | 11 | 12 | 13 | 14 | | 15 |
| 48 | D-III- 8353 | Diversion of 0.22 Ha. of forest land in favour of Sub Divisional Engineer PWD B&R Sub Division Shahazadpur for Widenign & Strengthening of village Road from Sephera to Sahibpur km. 6.070 to 9.585 in village Sahibpur Nagla under forest Division & Distt. Ambala Haryana. FP/HR/Road/31297/2018 | 9- HRB76/2018-CHA | 08-02-2018 | 1.4200 | 1.4200 | 1420 | 500 | 0 | Arjun | Brahman Majra Bundh | | | | |
| | | | | | | | | 700 | 0 | Jamun | | | | | |
| | | | | | | | | 1530 | 0 | Total | | | | | |
| 49 | D-III- 8593 | Diversion of 0.325 Ha. of Forest land in favour of SDO Jansui WS Sub Division Ambala for Construction for Bridge on Narwana Branch Kanal, SYL Canal & SYL Paralle Drain on Matheri to Naneola Road at RD 164950 km. 1.275 under forest Division & Distt. Ambala Haryana. FP/HR/Others/33550/2018 | D-III- 8593/3532 | 12/28/2018 | 0.6500 | 0.6500 | 650 | 736 | 0 | Shisham | SYL Canal RD 0-1 L/Side | SYL Canal RD 0-4.5 L/Side | 30°17'27.4" 30°15'45.95" 30°17'27.75" 30°15'46.11" | 76°38'58.98" 76°40'22.19" 76°38'59.38" 76°40'20.51" | |
| 50 | D-III- 9165 | Diversion of forest land in favour of S.D.O Jansui W/S Sub division ambala for construction of single span steel bridge on Narwana Branch Canal & SYL Canal on village Naggal to Segta road under forest division and Distt. Ambala FP/HR/Others/38322/2019 | D-III- 9165/1233 | 2/20/2020 | 0.2360 | 0.2360 | 236 | 250 | 0 | Bahera | SYL Canal Km. 0-9.5 | | | | |
| 51 | D-III- 8943 | Diversion of forest land for access to retail outlet of BPC Ltd along NH-1 New NH 44 Ambala Ludhiana road RD 208.150 R/side at Village Khurampur Majri Distt. Ambala FP/HR/Approach/41027/2019 | D-III- 8943/2745 | 10/9/2019 | 0.1000 | 0.1000 | 100 | 100 | 0 | Kajjilia | SYL Canal (Punjab Border to Baknour Village Bridge) L/R Side | | | | |
| 52 | D-III- 8993 | Diversion of forest land for access to retail outlet of BPC Ltd along Khanna Majra Baknour road L/side at Village Badnour Distt. Ambala FP/HR/Approach/41272/2019 | D-III- 8993/2757 | 10/10/2019 | 0.1000 | 0.1000 | 100 | 1086 | 0 | Total | Shekhupura Minor L/S | | | | |

| Sr. No. | D-III File No. | Name of Diversion case | Approval No. | Approval Date | CA to be done (in Ha.) | CA Done (in Ha.) | No. of plants to be planted | No. of Plants actually planted | | Species planted | Name of approved CA site | Site where CA done | GPS coordinates | | M& E Date |
|---------|----------------|--|--------------------|---------------|------------------------|------------------|-----------------------------|--------------------------------|----------------------|-----------------|---|---|---|---|-----------|
| | | | | | | | | Tall Plants | P.Bag (Small Plants) | | | | Lat. | Log. | |
| 1 | 2 | 3 | 4 | 5 | 6 | 7 | 8 | 9 | 10 | 11 | 12 | 13 | 14 | | 15 |
| 53 | D-III- 8673 | Diversion of forest land in favour of Executive engineer Provincial division no. 1 PWD B&R Ambala Cantt. for widening and strengthening of road NH 65 new NH 152 from 13.60 to 15.20 village Matheri Distt. Ambala FP/HR/Road/35086/2018 | D-III-8673/132 | 4/9/2019 | 1.0140 | 1.0140 | 1014 | 400 | 0 | Anwla | Gorsian Sec. 4-5 | Gorsian Sec. 4-5 Km. 0-3 L/R Side | 30° 22'52.92" 30° 22'76.17" 22'77.08" 30° 22'46.90" | 76°66'92.71" 76°67'03.15" 76°66'81.93" 76°66'48.45" | |
| | | | | | | | | 400 | 0 | Shisham | | | | | |
| | | | | | | | | 214 | 0 | Arjun | | | | | |
| | | | | | | | | 1014 | 0 | Total | | | | | |
| 54 | D- 3RD-8909 | Diversion of forest land for access to retail outlet of IOC Ltd along Mullana Jharumajra road ODR RD 2.37 at village Mullana Distt. Ambala FP/HR/Approach/40545/2019 | D- 3RD-8909/1831 | 8/26/2019 | 0.1000 | 0.1000 | 100 | 3000 | 0 | Shisham | Markanda Tangail Bundh, Rolanheri Link Road Km 0-tail | Markanda Tangail Bundh, Rolanheri Link Road Km 0-tail | 30°17'21" 30°17'03" 30°16'46" 30°16'30" 30°17'20" 30°17'04" 30°16'45" 30°16'30" | 77°04'46" 77°03'34" 77°03'02" 77°01'30" 77°04'45" 77°03'33" 77°03'02" 77°01'30" | |
| 55 | D- 3RD-9034 | Diversion of forest land for access to Garuna Resorts along Sadhouara Shahbad road KM 42-43 R/side at Villae tolanwali Distt. Ambala FP/HR/Approach/40379/2019 | D- 3RD-9034/6038 | 5/29/2020 | 0.2200 | 0.2200 | 220 | 50 | 0 | Jamoa | | | | | |
| 56 | D- 3RD-7038 | Diversion of forest land in favour of GM PD NHAI Chandigarh for 4 laning of U.P./Haryana border-Yamuna Nagar-Saha-Barwala-Panchkula section of NH 73 (Package No. 2) from Km. 116.300 to 143.470 Distt. Ambala FP/HR/Road/21519/2016 | 9- HRB088/2017-CHA | 6/24/2020 | 2.9210 | 2.9210 | 2921 | 20 | 0 | Bahera | | | | | |
| 57 | D- 3RD-8140 | Diversion of 0.0218 Ha. of forest land for Access to Sunrise Dhaba along Jagadhari Ambala Road R/side at village Kalapi under forest Division & Distt. Ambala Haryana. FP/HR/Road/27743/2017 | 9- HRB113/2018-CHA | 6/11/2018 | 0.1200 | 0.1200 | 120 | 60 | 0 | Amla | | | | | |

| Sr. No. | D-III File No. | Name of Diversion case | Approval No. | Approval Date | CA to be done (in Ha.) | CA Done (in Ha.) | No. of plants to be planted | No. of Plants actually planted | | Species planted | Name of approved CA site | Site where CA done | GPS coordinates | | M& E Date |
|---------|----------------|--|--------------------|---------------|------------------------|------------------|-----------------------------|--------------------------------|----------------------|-----------------|---|---|--|--|-----------|
| | | | | | | | | Tall Plants | P.Bag (Small Plants) | | | | Lat. | Log. | |
| 1 | 2 | 3 | 4 | 5 | 6 | 7 | 8 | 9 | 10 | 11 | 12 | 13 | 14 | 15 | |
| 58 | D- 3RD-8727 | Diversion of 0.267 Ha. of Forest land in favour of Secretary Municipal Committee ,Barara for Construction RCC drain from Triveni Chowk to Culvert in from of Granmarket in Municipal Committee Barara Along SH-4,km 38-39 Barara, Under forest Division & Distt. Ambala Haryana. FP/HR/Others/38664/2019 | D- 3RD-8727/967 | 6/18/2019 | 0.5300 | 0.5300 | 534 | 170 | 0 | Jamun | | | | | |
| 59 | D- 3RD-8722 | Diversion of 0.261 Ha. of Forest land in favour of Secretary Municipal Committee ,Barara for Construction RCC drain from (Nallah From Bus Stand to Railway Road in Municipal Committee Barara km.0 to 0.870 Under forest Division & Distt. Ambala Haryana. FP/HR/Others/33651/2018 | D- 3RD-8722/968 | 6/18/2019 | 0.5200 | 0.5200 | 522 | 1200 | 0 | Arjun | | | | | |
| 60 | D- 3RD-9925 | Diversion of 0.011 Ha. forest land for Access to Allround India Vegetable Processing Machine (P) Ltd. Along Saha- Shahbad Road (SH-31) km. 68-69 L/side at Village Kesri Under forest Division & Distt. Ambala Haryana. FP/HR/Road/35816/2018 | D- 3RD-9925/7366 | 7/9/2020 | 0.1000 | 0.1000 | 100 | 4500 | 0 | Total | | | | | |
| 61 | D- 3RD-8042 | Diversion of forest land in favour of XEN PWD B&R Ambala for widening of road from Ambala to Baroula ODR (Road ID 09) Distt. Ambala FP/HR/Road/25316/2017 | 9- HRB122/2017-CHA | 2/8/2018 | 0.8430 | 0.8430 | 843 | 1400 | 0 | Shisham | Barara-Sarakpur Suhana Road, Barara Tandwal Road | Barara-Sarakpur Suhana Road, Barara Tandwal Road | 30°12'51.07" 30°12'51.16" 30°12'51.34" 30°12'51.43" 30°15'16.85" 30°15'16.89" 30°15'16.67" 30°15'16.65" 30°16'50" 30°16'51" 30°17'14" 30°17'14" | 77°02'09.23" 77°02'09.31" 77°02'09.46" 77°02'09.56" 77°01'42.75" 77°01'42.66" 77°01'43.07" 77°01'43.17" 77°04'25" 77°04'26" 77°04'50" 77°04'51" | |

| Sr. No. | D-III File No. | Name of Diversion case | Approval No. | Approval Date | CA to be done (in Ha.) | CA Done (in Ha.) | No. of plants to be planted | No. of Plants actually planted | | Species planted | Name of approved CA site | Site where CA done | GPS coordinates | | M& E Date |
|---------|----------------|--|--------------------|---------------|------------------------|------------------|-----------------------------|--------------------------------|----------------------|-----------------|--|--|---|--|-----------|
| | | | | | | | | Tall Plants | P.Bag (Small Plants) | | | | Lat. | Log. | |
| 1 | 2 | 3 | 4 | 5 | 6 | 7 | 8 | 9 | 10 | 11 | 12 | 13 | 14 | | 15 |
| 62 | D- 3RD-8404 | Diversion of forest land for access to retail outlet of Essar Oil Ltd along Sadhora Shahabad road SH 4 KM 37-38 L/side at Barara Distt. Ambala FP/HR/Approach/32658/2018 | 9- HRB099/2018-CHA | 9/7/2018 | 0.0500 | 0.0500 | 50 | 100 | 0 | Jamoa | | | | | |
| 63 | D- 3RD-8869 | Diversion of forest land for access to Industrial Unit of M/s M.G Contractors Pvt Ltd along Naraingarh Kalpi road KM 7-8 R/side at Village Gola Distt. Ambala FP/HR/Approach/37152/2018 | D- 3RD-8869/3324 | 11/26/2019 | 0.1000 | 0.1000 | 100 | 1500 | 0 | Total | | | | | |
| 64 | D- 3RD-9035 | Diversion of forest land for access to educational unit of Jai Bharat Education & Charitable Trust on Sadhaura Shahbad road KM 49-50 R/side at village Ugala Distt. Ambala FP/HR/Approach/35306/2018 | D- 3RD-9035/2148 | 2/17/2022 | 0.1300 | 0.1300 | 130 | | 0 | | | | | | |
| 65 | D- 3RD-9050 | Diversion of forest land in favour of Executive Engineer T.S Division HVPNL Ambala City for construction of LILO of one circuit of 66 KV Y Ara/Ugala line 220 KV S/Stn Rajokheri with 0.4 Sq ACSR Zebra Conductor crossing various strips protected forest land Distt. Ambala FP/HR/TRANS/39639/2019 | D- 3RD-9050/4842 | 3/16/2020 | 0.3600 | 0.3600 | 360 | | 0 | | | | | | |
| 66 | D-III-7082 | Diversion of forest land in favour of Executive Engineer, Public Health Engineering Division, Ambala City for construction of RCC storm water drain from Kalka Chowk to Banuri Nakka along NH 1 (New NH 44) Km. 209.300 to 211.460 Ambala City Distt. Ambala | 9- HRB090/2017-CHA | 5/8/2018 | 2.9960 | 2.9960 | 2996 | 846 | 0 | Hathiphal | Hamidpur R.F. | Hamidpur R.F. | 30°28'55.78"N 30°29'0.43"N 30°29'0.33"N 30°28'58.27"N | 77° 9'55.38"E 77° 9'55.37"E 77° 9'49.62"E 77° 9'52.28"E | |
| | | | | | | | | 650 | 0 | Sagwan | | | | | |
| | | | | | | | | 1500 | 0 | Shisham | | | | | |
| | | | | | | | | 2996 | 0 | Total | | | | | |
| 67 | D-III-8420 | Diversion of forest land in favour of Sub Divisional engg. PWD B&R Shahzadpur for widening and strengthening of link road from NH 72 to NH 73 via Dhanana Khanpur Rasidpur Rampur KM 0 to 0.2 Distt. Ambala | D-III-8420/1631 | 8/1/2018 | 0.4500 | 0.4500 | 450 | 450 | 0 | Shisham | Kakar Majra to Bagwala link Road km. 0-2 | Kakar Majra to Bagwala link Road km. 0-2 | 30°26'48.71"N 30°27'14.07"N 30°27'44.08"N 30°28'5.40"N | 76°58'56.49"E 76°59'21.08"E 76°59'34.69"E 76°59'30.01"E | |
| | | | | | | | | 450 | 0 | Total | | | | | |

| Sr. No. | D-III File No. | Name of Diversion case | Approval No. | Approval Date | CA to be done (in Ha.) | CA Done (in Ha.) | No. of plants to be planted | No. of Plants actually planted | | Species planted | Name of approved CA site | Site where CA done | GPS coordinates | | M& E Date |
|---------|----------------|---|-------------------|---------------|------------------------|------------------|-----------------------------|--------------------------------|----------------------|-----------------|--------------------------|----------------------|--|--|-----------|
| | | | | | | | | Tall Plants | P.Bag (Small Plants) | | | | Lat. | Log. | |
| 1 | 2 | 3 | 4 | 5 | 6 | 7 | 8 | 9 | 10 | 11 | 12 | 13 | 14 | | 15 |
| 68 | D-III-8461 | Diversion of forest land for access to Godown of M/s Kandhari Beverages Pvt. Ltd along Saha Sahabad road NH 44 A KM 17-18 R/side at village Bihtaa Distt. Ambala FP/HR/Road/29480/2017 | 9-HRB123/2018 | 11/2/2018 | 0.2500 | 0.2500 | 250 | 50 | 0 | Jamun | Laha Sec 4&5 | Laha Sec 4&5 | 30°31'37.29"N 30°31'34.70"N 30°31'33.38"N 30°31'35.07"N | 77° 6'11.21"E 77° 6'8.21"E 77° 6'9.58"E 77° 6'11.80" E | |
| | | | | | | | | 20 | 0 | Jamoa | | | | | |
| | | | | | | | | 180 | 0 | Shisham | | | | | |
| | | | | | | | | 250 | 0 | Total | | | | | |
| 69 | D-III-8403 | Diversion of forest land for access to Leeds Life Sciences Private Ltd along Ambala Raipur Rani road R/side at village Fatehgarh Distt. Ambala FP/HR/Approach/31389/2018 | 9-HRB115/2018 | 1/31/2019 | 0.5000 | 0.5000 | 50 | 50 | 0 | Shisham | Khergani Sec 4&5 | Khergani Sec 4&5 | 30°28'54.37"N 30°28'50.08" 30°28'49.71"N 30°28'51.98" | 76°56'41.24"E 76°56'40.58"E 76°56'43.09"E 76°56'44.09"E | |
| | | | | | | | | 50 | 0 | Total | | | | | |
| 70 | D-III-8537 | Diversion of forest land for access to M/s Kapoor Palace (Banquet Hall) along Ambala Hisar road KM 6-7 R/side at Village Rupo Majra under forest division and Distt. Ambala FP/HR/Approach/30466/2017 | 9-HRB180/2018 | 1/31/2019 | 0.1700 | 0.1700 | 170 | 170 | 0 | Shisham | Jharshella P.F. | Jharshella P.F. | 30°21'31.56"N 30°21'35.26"N 30°21'35.98"N 30°21'34.09"N | 77° 8'21.28"E 77° 8'21.26"E 77° 8'24.53"E 77° 8'25.12"E | |
| | | | | | | | | 170 | 0 | Total | | | | | |
| 71 | D-III-6767 | Diversion of forest land in favour of PWD B&R, Panchkula for construction of parallel bridge over river Dhanana at Km. 20.8 on NH 72 (New NH 342), Distt. Ambala FP/HR/Road/19359/2016 | 9-HRB132/2016-CHA | 7/16/2019 | 1.2100 | 1.2100 | 1210 | 710 | 0 | Shisham | Barri Rasour Sec 4&5 | Barri Rasour Sec 4&5 | 30°27'10.05"N 30°27'3.63"N 30°27'9.89"N 30°27'4.91"N | 77°10'1.95"E 77° 9'50.82"E 77° 9'44.11"E 77° 9'51.55"E | |
| | | | | | | | | 500 | 0 | HathiPhal | | | | | |
| | | | | | | | | 1210 | 0 | Total | | | | | |
| 72 | D-III-6766 | Diversion of forest land in favour of PWD B&R for construction of parallel bridge over river Roon at Km. 39.9 on NH-72 (new NH 344 and 7), Distt. Ambala FP/HR/Road/19360/2016 | 9-HRB123/2016-CHA | 7/16/2019 | 1.6900 | 1.6900 | 1690 | 500 | 0 | HathiPhal | Barri Rasour Sec 4&5 | Barri Rasour Sec 4&5 | 30°27'10.05"N 30°27'3.63"N 30°27'9.89"N 30°27'4.91"N | 77°10'1.95"E 77° 9'50.82"E 77° 9'44.11"E 77° 9'51.55"E | |
| | | | | | | | | 1190 | 0 | Shisham | | | | | |
| | | | | | | | | 1690 | 0 | Total | | | | | |

| Sr. No. | D-III File No. | Name of Diversion case | Approval No. | Approval Date | CA to be done (in Ha.) | CA Done (in Ha.) | No. of plants to be planted | No. of Plants actually planted | | Species planted | Name of approved CA site | Site where CA done | GPS coordinates | | M& E Date |
|---------|----------------|--|-----------------|---------------|------------------------|------------------|-----------------------------|--------------------------------|----------------------|-----------------|--------------------------|--------------------|--|--|-----------|
| | | | | | | | | Tall Plants | P.Bag (Small Plants) | | | | Lat. | Log. | |
| 1 | 2 | 3 | 4 | 5 | 6 | 7 | 8 | 9 | 10 | 11 | 12 | 13 | 14 | | 15 |
| 73 | D-III-8933 | Diversion of forest land in favour of Executive engineer T.S Division, Madanpur Panchkula for erection of 66 KV D/C Line with 0.4 acsr from 220 KV Sub Station Raiwali to 66 KV HSIIDC IE Barwala Distt. Ambala FP/HR/Trans/35857/2018 | D-III-8933/3469 | 12/10/2019 | 0.3300 | 0.3300 | 330 | 330 | 0 | Shisham | Kheragani Sec 4&5 | Kheragani Sec 4&5 | 30°28'54.37"N 30°28'49.71"N 30°28'50.08" 30°28'51.98" | 76°56'41.24"E 76°56'43.09"E 76°56'40.58"E 76°56'44.09"E | |
| | | | | | | | | 330 | 0 | Total | | | | | |
| 74 | D-III-8939 | Diversion of forest land for access to Kansal Industries on NH 72 to Mouli Jatwar road at Village Jatwar and Distt. Ambala FP/HR/Approach/40362/2019 | D-III-8939/3780 | 1/15/2020 | 0.1000 | 0.1000 | 100 | 100 | 0 | Shisham | Kheragani Sec 4&5 | Kheragani Sec 4&5 | 30°28'54.37"N 30°28'49.71"N 30°28'50.08" 30°28'51.98" | 76°56'41.24"E 76°56'43.09"E 76°56'40.58"E 76°56'44.09"E | |
| | | | | | | | | 100 | 0 | Total | | | | | |
| 75 | D-III-8751 | Diversion of forest land in favour of SDO construction Sub Division UHBVNL Yamunanagar for laying of distribution 11 KV line alongwith Kalpi Naraingarh road Distt. Ambala FP/HR/Trans/38540/2019 | D-III-8751/3868 | 1/23/2020 | 0.3000 | 0.3000 | 300 | 300 | 0 | Shisham | Jharshella P.F. | Jharshella P.F. | 30°21'31.56"N 30°21'35.26"N 30°21'35.98"N 30°21'34.09"N | 77° 8'21.28"E 77° 8'21.26"E 77° 8'24.53"E 77° 8'25.12"E | |
| | | | | | | | | 300 | 0 | Total | | | | | |
| 76 | D-III-9211 | Diversion of forest land for access to retail outlet of IOC Ltd at between AggarsainChowk and Prashuram Chowk on Sadhaura Raipur Rani road SH-01 RD 45.600 RHS at Village/ Town Naraingarh Distt. Ambala FP/HR/Approach/43908/2020 | D-III-9211/5381 | 5/19/2020 | 0.1000 | 0.1000 | 100 | 100 | 0 | Shisham | Manakpur P.F. | Manakpur P.F. | 30°27'49.93"N 30°27'47.68"N 30°27'50.42" 30°27'46.79" | 77° 9'47.84"E 77° 9'42.03"E 77° 9'41.97"E 77° 9'45.97"E | |
| | | | | | | | | 100 | 0 | Total | | | | | |
| 77 | D-III-9250 | Diversion of forest land in favour of Sub divisional engineer HSAM Board ambala for access to Extension portion NGM on link road NH 72 to NH 73 Distt. Ambala FP/HR/Approach/43100/2019 | D-III-9250/7026 | 8/10/2020 | 0.3700 | 0.3700 | 370 | 370 | 0 | Shisham | Khergani Sec 4&5 | Khergani Sec 4&5 | 30°28'54.37"N 30°28'49.71"N 30°28'50.08" 30°28'51.98" | 76°56'41.24"E 76°56'43.09"E 76°56'40.58"E 76°56'44.09"E | |
| | | | | | | | | 370 | 0 | Total | | | | | |

| Sr. No. | D-III File No. | Name of Diversion case | Approval No. | Approval Date | CA to be done (in Ha.) | CA Done (in Ha.) | No. of plants to be planted | No. of Plants actually planted | | Species planted | Name of approved CA site | Site where CA done | GPS coordinates | | M& E Date |
|---------|----------------|---|-------------------------------|---------------|------------------------|------------------|-----------------------------|--------------------------------|----------------------|-----------------|--------------------------|----------------------|--|--|-----------|
| | | | | | | | | Tall Plants | P.Bag (Small Plants) | | | | Lat. | Log. | |
| 1 | 2 | 3 | 4 | 5 | 6 | 7 | 8 | 9 | 10 | 11 | 12 | 13 | 14 | | 15 |
| 78 | D-III-9206 | Diversion of forest land for ccess to VSK World School along Raipur Rani Naraingarh road SH01 KM 51-52 R/side at village Khora Bhura Distt. Ambala FP/HR/Approach/41995/2019 | D-III-9206/7229 | 8/24/2020 | 0.1000 | 0.1000 | 100 | 100 | 0 | HathiPhal | Manakpur P.F. | Manakpur P.F. | 30°27'49.93"N 30°27'47.68"N 30°27'50.42" 30°27'46.79" | 77° 9'47.84"E 77° 9'42.03"E 77° 9'41.97"E 77° 9'45.97"E | |
| | | | | | | | | 100 | 0 | Total | | | | | |
| 79 | D-III-9419 | Diversion of 0.0134 Ha. forest land for access to retail outlet of HPCL along Sadhaura Naraingarh Road (SH-1) Near km. 39 L/side at Village Dehar Under forest Division and Distt. Ambala FP/HR/Approach/45812/2020 | D-III-9419/7885 | 10/9/2020 | 0.1000 | 0.1000 | 100 | 100 | 0 | Ritha | Manakpur P.F. | Manakpur P.F. | 30°27'49.93"N 30°27'47.68"N 30°27'50.42" 30°27'46.79" | 77° 9'47.84"E 77° 9'42.03"E 77° 9'41.97"E 77° 9'45.97"E | |
| | | | | | | | | 100 | 0 | Total | | | | | |
| 80 | D-III-8287 | Diversion of 0.985 Ha. forest land in favour of Excutive Engineer Provisional Division -1 PWD B&R Branch Ambala Cantt For Widening of Old Dehli Road (Poltecnica Chowk to Jandli) km. 0 to 3 in Ambala City Under forest Division & Distt. Ambala Haryana. FP/HR/Road/26140/2017 | 9- HRB047/2018- CHA dt. | 11/9/2020 | 2.3100 | 2.3100 | 2310 | 1000 | 0 | Papri | Chechi Majra Sec 4&5 | Chechi Majra Sec 4&5 | 30°31'17.30" 30°31'7.62"N 30°31'11.95" 30°31'13.84" | 77°10'15.11"E 77°10'14.66"E 77°10'6.28"E 77°10'15.86"E | |
| | | | | | | | | 1310 | 0 | Sagwan | | | | | |
| | | | | | | | | 2310 | 0 | Total | | | | | |
| 81 | D-III-9423 | Diversion of 0.0039 Ha. forest land for access to retail outlet of BPC Ltd. along Dukheri - Khudda Road Road L/side at Village Dukheri Under forest Division and Distt. Ambala FP/HR/Approach/42177/2019 | D-III-9423/7352 | 3/9/2020 | 0.1000 | 0.1000 | 100 | 100 | 0 | HathiPhal | Kurali Sec 4&5 | Kurali Sec 4&5 | 30°24'29.47"N 30°24'28.65"N 30°24'30.45"N 30°24'32.40"N | 77° 4'0.21"E 77° 4'4.98"E 77° 4'7.97"E 77° 3'55.59"E | |
| | | | | | | | | 100 | 0 | Total | | | | | |
| 82 | D-III-9473 | Diversion of 0.0319 Ha. Forest land in favour of HP Oil Gas P. Ltd. (Joint Venture of HPCL & Oil) for Access CGS Mother Station along Ambala Barola Road km. 6-7 R/side at village Rawala Under forest Division and Distt. Ambala 9FP/HR/Approach/45029/2020 | D-III-9476/7601 dt. | 9/29/2020 | 0.1200 | 0.1200 | 120 | 120 | 0 | HathiPhal | Kurali Sec 4&5 | Kurali Sec 4&5 | 30°24'29.47"N 30°24'28.65"N 30°24'30.45"N 30°24'32.40"N | 77° 4'0.21"E 77° 4'4.98"E 77° 4'7.97"E 77° 3'55.59"E | |
| | | | | | | | | 120 | 0 | Total | | | | | |

| Sr. No. | D-III File No. | Name of Diversion case | Approval No. | Approval Date | CA to be done (in Ha.) | CA Done (in Ha.) | No. of plants to be planted | No. of Plants actually planted | | Species planted | Name of approved CA site | Site where CA done | GPS coordinates | | M& E Date |
|---------|---|--|-----------------------|---------------|------------------------|------------------|-----------------------------|--------------------------------|----------------------|-----------------|--------------------------|-------------------------|--|--|-----------|
| | | | | | | | | Tall Plants | P.Bag (Small Plants) | | | | Lat. | Log. | |
| 1 | 2 | 3 | 4 | 5 | 6 | 7 | 8 | 9 | 10 | 11 | 12 | 13 | 14 | | 15 |
| 83 | D-III-5516 | Diversion of 151.204 Ha. Originlity applied 176.845 ha. (48.486 ha. In Yamunanagar Forest Division 98.75 ha. In Ambala Forest Division and 3.968 Ha. In Morni Pinjore Forest Division of Forest land in favour of project Director, NHAI | D-III,8-47/2013/FC | 10/22/2019 | 23.0000 | 23.0000 | 23000 | 20050 | 0 | Shisham | Bharog Sec 4&5 | Bharog Sec 4&5 | 30°25'14.84"N 30°25'10.58"N 30°25'12.07"N 30°25'49.79"N | 76°55'44.09"E 76° 55'30.13"E 76° 55'17.95"E 76° 55'15.98"E | |
| | | | | | | | | 1600 | 0 | HathiPhal | | | | | |
| | | | | | | | | 600 | 0 | Gullar | | | | | |
| | | | | | | | | 230 | 0 | Jamoa | | | | | |
| | | | | | | | | 400 | 0 | Jamun | | | | | |
| | | | | | | | | 50 | 0 | Neem | | | | | |
| | | | | | | | | 50 | 0 | Anwla | | | | | |
| | | | | | | | | 10 | 0 | Pipal | | | | | |
| | | | | | | | | 10 | 0 | Bargad | | | | | |
| | | | | | | | | 23000 | 0 | Total | | | | | |
| 84 | D-III-5516 | Diversion of 151.204 Ha. Originlity applied 176.845 ha. (48.486 ha. In Yamunanagar Forest Division 98.75 ha. In Ambala Forest Division and 3.968 Ha. In Morni Pinjore Forest Division of Forest land in favour of project Director, NHAI | D-III,8-47/2013/FC | 10/22/2019 | 3.0000 | 3.0000 | 3000 | 3000 | 0 | Shisham | Barri Rasour Sec 4&5 | Barri Rasour Sec 4&5 | 30°26'46.85"N 30°26'34.87"N 30°26'46.85"N 30°26'29.03"N | 77° 10'11.19"E 77° 10'23.62"E 77° 10'25.17"E 77° 10'23.03"E | |
| | | | | | | | | 3000 | 0 | Total | | | | | |
| 85 | 9- HRB106/2013-CHA Dt. 09-11-2020 | Diversion of 7.403 ha. Forest land in favour of Dy. Chief Engineer Construction Dhappr km. 200.824 to 211.238 (Except Dhulkot yard) under forest Division And Distt. Ambala 9FP/HR/Rail/1847/2012 | 9- HRB106/2013-CHA | 11/9/2020 | 15.0000 | 15.0000 | 15000 | 11550 | 0 | Shisham | Laha Sec 4&5 | Laha Sec 4&5 | 30°31'25.78"N 30°31'20.93"N 30°31'10.27"N 30°31'17.68"N | 77° 07'30.25"E 77° 07'36.27"E 77° 07'16.50"E 77° 07'09.52"E | |
| | | | | | | | | 750 | 0 | Amla | | | | | |
| | | | | | | | | 300 | 0 | HathiPhal | | | | | |
| | | | | | | | | 1200 | 0 | Jamun | | | | | |
| | | | | | | | | 300 | 0 | Arjun | | | | | |
| | | | | | | | | 600 | 0 | Neem | | | | | |
| | | | | | | | | 300 | 0 | Bahera | | | | | |
| | | | | | | | | 15000 | 0 | Total | | | | | |
| 86 | HRB106/2013-CHA Dt.09-11-2020 | Diversion of 151.20 Ha. Forest Land Panchkula Barwala Saha Yamunanagar Road | HRB106/2013-CHA | 11/9/2020 | 17.3000 | 17.3000 | 17300 | 17300 | 0 | Shisham | Kherki Manakpur Sec 4&5 | Kherki Manakpur Sec 4&5 | 30°29'20.89"N 30°29'28.10"N 30°29'35.96"N 30°29'40.74"N | 77° 4'36.96"E 77° 4'38.41"E 77° 4'37.30"E 77° 4'42.95"E | |
| | | | | | | | | 17300 | 0 | Total | | | | | |

| Sr. No. | D-III File No. | Name of Diversion case | Approval No. | Approval Date | CA to be done (in Ha.) | CA Done (in Ha.) | No. of plants to be planted | No. of Plants actually planted | | Species planted | Name of approved CA site | Site where CA done | GPS coordinates | | M& E Date |
|---------------------|-----------------------------------|--|--------------------------------|---------------|------------------------|------------------|-----------------------------|--------------------------------|----------------------|-----------------------------|--|---|---|---|-----------|
| | | | | | | | | Tall Plants | P.Bag (Small Plants) | | | | Lat. | Log. | |
| 1 | 2 | 3 | 4 | 5 | 6 | 7 | 8 | 9 | 10 | 11 | 12 | 13 | 14 | | 15 |
| 87 | 9- HRB122/2017- CHA2/8/2018 | Diversion of Forest land in favour of XEN PWD B&R ambala for widening of road from Ambala to Barwala ODR (road ID 09) Distt. Ambala FP/HR/Road/25316/2017 | 9- HRB122/2017- CHA | 8/2/2018 | 10.0000 | 10.0000 | 10000 | 10000 | 0 | Arjun | Barri Kohri P.F. | Barri Kohri P.F. | 30°29'59.16"N 30°29'53.43"N 30°29'53.12"N 30°30'3.60"N | 77° 4'51.32"E 77° 5'0.57"E 77° 5'13.10"E 77° 5'3.05"E | |
| | | | | | | | | 10000 | 0 | Total | | | | | |
| Total Ambala | | | | | 89.8700 | 89.8700 | 89426 | 89426 | 0 | | | | | | |
| Kurukshetra | | | | | | | | | | | | | | | |
| 88 | D-III-3240 | Diversion of forest land in favour of PWD B&R for Widening of Saharanpur-Kurukshetra road (Section 3rd Gate Kurukshetra University Kurukshetra to Jyotisar RD Km 85.000 to 90.000, Distt. Kurukshetra (under C.R.F. Scheme) (CAMP A) | 9- HRB197/2008- CHA/1027 | 2/20/2009 | 14.5700 | 14.5700 | 14570 | 14570 | 0 | Shisham 4700, Arjun 9870 | Saraswati Drain RD 130-135, B/s (17.50 RKM) | Saraswati Drain R.D. 60- 132 L+R | 29°56'41.73" N 76°26'26.12" E, 29°58'25.76" N 76°31'32.93" E | 29°58'25.76" N 76°31'32.93" E, 29°59'47.43" N 76°39'20.74" E | |
| 89 | D-III-3396 | Diversion of forest land for access to licensed residential colony named Ansals Sushant City at Km 156.55 on NH-1, Distt. Kurukshetra | 9- HRB448/2008- CHA/5422 | 9/25/2009 | 0.2520 | 0.2520 | 252 | 252 | 0 | Shisham 202, Toot 50 | | G.T. Road to Kanipla Dhirpur Road | 30°02'573" N 076°52.901" E | 30°02.878" N 76°50.863" E | |
| 90 | D-III-3750 | Diversion of forest land for access to Pvt. Property " M/s Holiday Buildwell Pvt. Ltd." on NH-1, Km 161.191 L/s, Village Baidpur, Distt. Kurukshetra | 9- HRB280/2009- CHA/6593 | 12/7/2009 | 0.1500 | 0.1500 | 150 | 150 | 0 | Shisham 150 | Thanesar City (150 No. of Tall Plants) | G.T. Road to Kanipla Dhirpur Road | 30°02'573" N 076°52.901" E | 30°02.878" N 76°50.863" E | |
| 91 | D-III-3855 | Diversion of forest land for laying of 132 KV S/C Line from pehowa to Ismailabad at 132 KV Sub Station, Bodhani, Distt. Kurukshetra, Haryana | 9- HRB333/2009- CHA/72 | 2/16/2010 | 0.6500 | 0.6500 | 650 | 650 | 0 | Shisham 650 | Gadli road Km. 0-7 L&R/side | Gadli road Km. 0-5 L&R | 29°59'37"N 77°0'57"E | 29°58'033"N 076°58.656"E | |
| 92 | D-III-3837 | Diversion of forest land for commissioning of 132 KV Sub station line Pehowa to Bhour at 132 KV Sub station Lukhi on Thanesar-Pehowa road, Km. 15 to 16 B/s District Kurukshetra. | 9- HRB282/2009- CHA/735 | 3/18/2010 | 0.2600 | 0.2600 | 260 | 260 | 0 | Jamo a 160, Kigilia 100 | Thanesar Pehowa Road Km 24-27 L&R | Saraswati Drain R.D. 84- 132 L+R | 29°58'25.76" N 76°31'32.93" E | 29°59'47.43" N 76°39'20.74" E | |
| 93 | D-III-5551 | Diversion of forest land for access to retail outlet of IOCL along Bahri-Bagthala road, Km. 2-3, R/side, at Bahri Mohalla to Jognakhera, Distt. Kurukshetra | 9- HRB904/2013- CHA | 1/24/2014 | 0.0280 | 0.0280 | 28 | 28 | 0 | Shisham 28 | Thanesar- Dhand road Km. 9-12 L&R side | Gadli road Km. 0-5 L&R | 29°59'37"N 77°0'57"E | 29°58'033"N 076°58.656"E | |
| 94 | D-III-5849 | Diversion of forest land for access to retail outlet of BPCL along Shahbad-Dhurala road, L/side, at village Khera, Distt. Kurukshetra, | 9- HRB145/2014- CHA | 7/23/2014 | 0.0200 | 0.0200 | 20 | 20 | 0 | Shisham 20 | DUK Railway line Km. 151 to 163 L&R/Side | Gadli road Km. 0-5 L&R | 29°59'37"N 77°0'57"E | 29°58'033"N 076°58.656"E | |

| Sr. No. | D-III File No. | Name of Diversion case | Approval No. | Approval Date | CA to be done (in Ha.) | CA Done (in Ha.) | No. of plants to be planted | No. of Plants actually planted | | Species planted | Name of approved CA site | Site where CA done | GPS coordinates | | M& E Date |
|---------|----------------|---|-------------------------|---------------|--------------------------|------------------|-----------------------------|--------------------------------|----------------------|------------------------------------|-------------------------------|----------------------------------|---|--|-----------|
| | | | | | | | | Tall Plants | P.Bag (Small Plants) | | | | Lat. | Log. | |
| 1 | 2 | 3 | 4 | 5 | 6 | 7 | 8 | 9 | 10 | 11 | 12 | 13 | 14 | | 15 |
| 95 | D-III-5797 | Diversion of forest land 2.85056+0.9088 ha. for in favour of Power Grid Corporation of India Ltd. for erection of 765 KV SC Meerut-Moga transmission line crossing through various forest strips, Distt. KKR | 9- HRB074/2014-CHA | 8/8/2014 | 2.2700 | 2.2700 | 2270 | 2270 | 0 | Shisham 500, Arjun 1230, Jamoa 540 | RF Kohli Khara | Saraswati Drain R.D. 84-132 L+R | 29°58'25.76" N 76°31'32.93" E | 29°59'47.43" N 76°39'20.74" E | |
| 96 | D-III-3866 | Diversion of forest land for access to 33 KV Sub Station along Sirsila to Kurukshetra road between km 5-6, L/side at village Sirsila, Distt Kurukshetra. | 9- HRB423/2009-CHA/ | 7/22/2015 | 0.0400 | 0.0400 | 40 | 40 | 0 | Shisham 40 | GT road Km. 153-155 L&R | Gadli road Km. 0-5 L&R | 29°59'37"N 77°0'57"E | 29°58'033"N 076°58.656'E | |
| 97 | D-III-3856 | Diversion of forest land in favour of HVPNL for laying of 66 KV D/C Line from Lohara to Babain Sub Station, Distt, Kurukshetra. | 9- HRB430/2009-CHA | 9/6/2017 | 0.6000 | 0.6000 | 600 | 600 | 0 | Shisham 600 | Gadli road Km. 0-7 L&R/side | Gadli road Km. 0-5 L&R | 29°59'37"N 77°0'57"E | 29°58'033"N 076°58.656'E | |
| 98 | D-III-7098 | Diversion of forest land in favour of SDO, Jyotisa Waer Services Sub Division, Jyotisar for laying of RCC pipe NP 3 450 mm dia pipeline for rotational fresh water from Narwana Branch RD 290254 to Jyotisar Tirth, R/side of Saraswati Feeder Distt. Kurukshetra FP/HR/Others/23216/2016 | 9-HRB101/2017 | 12/22/2017 | 1.1000 | 1.1000 | 1100 | 1100 | 0 | Shisham 1100 | Narwana Branch RD 290254 | Narwana Branch RD 254-290 R/Side | 30.055999° N 76.756461° E | 29.96682° N 76.780996° E | |
| | | | | | Total Kurukshetra | 19.9400 | 19.9400 | 19940 | 19940 | 0 | | | | | |
| | | | | | | | | | | Yamuananagar | | | | | |
| 99 | D-III-2146 | Diversion of forest land for construction of approach road to Petrol Pump of Essar Oil Ltd. in Village Dhaloura , Distt. Y/Nagar | 9- HRB640/2005-CHA/5725 | 11/29/2005 | 0.0410 | 0.0410 | 41 | 41 | 0 | | Jagadhri-Ambala road, KM 0-5 | Devdhar PF | 30°14'14.60"N 30°14'8.57"N 30°14'6.49"N 30°14'8.84"N | 77°29'43.53"E 77°29'51.14"E 77°29'47.12"E 77°29'41.93"E | |
| 100 | D-III-2777 | Diversion of forest land for Retail Outlet of HPCL at Khadri-Devdhar road, Near KM Stone No. 8, Jagadhri, Distt. Y/Nagar | 9- HRB1233/2006-CHA/744 | 1/18/2007 | 0.0380 | 0.0380 | 38 | 38 | 0 | | Jagadhri-Bilaspur road KM 0-1 | Devdhar PF | 30°14'14.60"N 30°14'8.57"N 30°14'6.49"N 30°14'8.84"N | 77°29'43.53"E 77°29'51.14"E 77°29'47.12"E 77°29'41.93"E | |

| Sr. No. | D-III File No. | Name of Diversion case | Approval No. | Approval Date | CA to be done (in Ha.) | CA Done (in Ha.) | No. of plants to be planted | No. of Plants actually planted | | Species planted | Name of approved CA site | Site where CA done | GPS coordinates | | M& E Date |
|---------|----------------|--|---------------------------------|---------------|------------------------|------------------|-----------------------------|--------------------------------|----------------------|-----------------|--|---|---|---|--|
| | | | | | | | | Tall Plants | P.Bag (Small Plants) | | | | Lat. | Log. | |
| 1 | 2 | 3 | 4 | 5 | 6 | 7 | 8 | 9 | 10 | 11 | 12 | 13 | 14 | | 15 |
| 101 | D-III-2810 | Sanction for cutting of trees along the metalled roads coming under the alignment of Shahbad Feeder in reach RD 1.2 KM to 11.587 KM, Teh. Jagadhri, Distt. Y/Nagar (Dadupur Nalvi) | 9- HRB1259/2006- CHA/1903 | 3/2/2007 | 2.2880 | 2.2880 | 2288 | 2288 | 0 | | Sandhai P.F. | Sandhai P.F. | 30°21'36.38" 30°21'36.57" 30°21'32.22" 30°21'32.42" | 77°19'7.65" 77°19'12.59" 77°19'7.70" 77°19'12.47" | |
| 102 | D-III-2814 | Diversion of forest land for Retail Outlet of HPCL at Jagadhri-Pabani Road, Near KM Stone-8, Vill. Mandhar, Teh. Jagadhri, Distt. Y/Nagar | 9- HRB1308/2006- CHA/3819 | 4/18/2007 | 0.0250 | 0.0250 | 25 | 25 | 0 | | Jagadhri- Bilaspur road KM 3-4 | Sandhai | 30°21'36.38" 30°21'36.57" 30°21'32.22" 30°21'32.42" | 77°19'7.65" 77°19'12.59" 77°19'7.70" 77°19'12.47" | |
| 103 | D-III-3020 | Diversion of forest land in favour of HKB Division No. 1 Jagadhri for construction of Dadupur Nalvi irrigation scheme, RD 0.185-0.320, Distt. Y/Nagar | 9- HRB387/2007- CHA/12049 | 11/22/2007 | 5.4100 | 5.4100 | 5410 | 5410 | 0 | | Y/Nagar (Muzadwala PF) | Y/Nagar (Muzadwala PF) | 30°13'51.56"N 30°13'45.37"N 30°13'38.28"N 30°13'40.24"N | 77°28'42.72"E 77°28'38.41"E 77°28'33.76"E 77°28'28.60"E | |
| 104 | D-III-3025 | Diversion of forest land in favour of Water Service Divn. Dadupur for construction of bridge on W.J.C M.L.L RD 88000, Distt. Y/Nagar | 9- HRB482/2007- CHA/346 | 1/7/2008 | 0.5080 | 0.5080 | 508 | 508 | 0 | | WJC RD 80- 85, B/s, Vill. Khurdi | Devdhar PF | 30°14'14.60"N 30°14'8.57"N 30°14'6.49"N 30°14'8.84"N | 77°29'43.53"E 77°29'51.14"E 77°29'47.12"E 77°29'41.93"E | |
| 105 | D-III-3150 | Diversion of forest land in favour of PWD B&R for widening and strengthening of Jagadhri-Chhachhrouli-Ponta road (NH-73A) RD 13.700 to 33.900, Distt. Y/Nagar | 9- HRB285/2008- CHA/5084 | 6/10/2008 | 8.8000 | 8.8000 | 8800 | 8800 | 0 | | Sadhaura Nariangarh Kacha road, Km 0-3, B/s | 1. Nizampur RF 2. Doomawala RF | 1. 30°28'37.128" 30°28'28.758" 30°28'5.361" 30°28'5.437" 30°28'20.813" 30°28'31.754" 2. 30°25'18.006" 30L25'5.692" 30°25'15.198" 30°25'17.709" | 1. 77°12'13.826" 77°12'17.271" 77°12'16.166" 77°12'5.001" 77°12'5.040" 77°12'9.752" 2. 77°10'27.928" 77°10'23.963" 77°10'10.873" 77°10'19.836" | DFO M&E letter No 478 dt. 7-7-2022 Success % is 75 % |

| Sr. No. | D-III File No. | Name of Diversion case | Approval No. | Approval Date | CA to be done (in Ha.) | CA Done (in Ha.) | No. of plants to be planted | No. of Plants actually planted | | Species planted | Name of approved CA site | Site where CA done | GPS coordinates | | M& E Date |
|---------|----------------|---|---------------------------------|---------------|------------------------|------------------|-----------------------------|--------------------------------|----------------------|-----------------|---|--------------------|---|--|-----------|
| | | | | | | | | Tall Plants | P.Bag (Small Plants) | | | | Lat. | Log. | |
| 1 | 2 | 3 | 4 | 5 | 6 | 7 | 8 | 9 | 10 | 11 | 12 | 13 | 14 | | 15 |
| 106 | D-III-1531 | Diversion of forest land for Retail Outlet of HPCL on Jagadhri-Bilaspur road, Bypass, Near Gulab Nagar KM 0-1, L/s, Distt. Y/Nagar | 9- HRB579/2006- CHA/10173 | 11/27/2008 | 0.0800 | 0.0800 | 80 | 80 | 0 | | Y/Nagar Poanta Road KM 0-5 L/R | Devdhar PF | 30°14'14.60"N 30°14'8.57"N 30°14'6.49"N 30°14'8.84"N | 77°29'43.53"E 77°29'51.14"E 77°29'47.12"E 77°29'41.93"E | |
| 107 | D-III-3412 | Diversion of forest land in favour of Water Service Division, Dadupurfor construction of Ditch Drain, Dsitt. Y/Nagar | 9- HRB459/2008- CHA/177 | 1/7/2009 | 1.0000 | 1.0000 | 1000 | 1000 | 0 | | Devdhar Forest | Devdhar PF | 30°14'14.60"N 30°14'8.57"N 30°14'6.49"N 30°14'8.84"N | 77°29'43.53"E 77°29'51.14"E 77°29'47.12"E 77°29'41.93"E | |
| 108 | D-III-1494 | Diversion of 0.0164 ha (instead of 0.015 ha.) forest land for Retail Outlet of HPCL at Village Dusani on Yamunanagar-Shaharanpur Road, NH-73, KM 75, L/s, Distt. Y/Nagar | 9- HRB531/2006- CHA/6146 | 11/10/2009 | 0.1290 | 0.1290 | 129 | 129 | 0 | | Yamunanagar-Paonta Road KM 0 to 5 L&R | Devdhar PF | 30°14'14.60"N 30°14'8.57"N 30°14'6.49"N 30°14'8.84"N | 77°29'43.53"E 77°29'51.14"E 77°29'47.12"E 77°29'41.93"E | |
| 109 | D-III-3770 | Diversion of forest land for IOCL on Saharanpur-Kurukshetra road, Km 24-25 R/s, Village Kalanaur, Distt. Y/Nagar | 9- HRB375/2009- CHA/6250 | 11/17/2009 | 0.0380 | 0.0380 | 38 | 38 | 0 | | Begampur Link road Km. 0-1 B/s (0.23 RKM) | Devdhar PF | 30°14'14.60"N 30°14'8.57"N 30°14'6.49"N 30°14'8.84"N | 77°29'43.53"E 77°29'51.14"E 77°29'47.12"E 77°29'41.93"E | |
| 110 | D-III-3790 | Diversion of forest land in favour of Executive Engineer, Public Health Engg. Divn. Y/Nagar for Sewerage line along the road, Distt. Y/Nagar | 9- HRB272/2009- CHA/6304 | 11/20/2009 | 5.1950 | 5.1950 | 5195 | 5195 | 0 | | Rajghat road KM 1-6 B/s | Devdhar PF | 30°14'14.60"N 30°14'8.57"N 30°14'6.49"N 30°14'8.84"N | 77°29'43.53"E 77°29'51.14"E 77°29'47.12"E 77°29'41.93"E | |
| 111 | D-III-3828 | Diversion of forest land for IOCL (KSK) on Durajhera-Tapu road, R/s, Village Ghoron, Distt. Y/Nagar | 9- HRB428/2009- CHA/6708 | 12/15/2009 | 0.0200 | 0.0200 | 20 | 20 | 0 | | Jagadhari-Buria road Km. 0.1 B/s (0.12 RKM) | Devdhar PF | 30°14'14.60"N 30°14'8.57"N 30°14'6.49"N 30°14'8.84"N | 77°29'43.53"E 77°29'51.14"E 77°29'47.12"E 77°29'41.93"E | |

| Sr. No. | D-III File No. | Name of Diversion case | Approval No. | Approval Date | CA to be done (in Ha.) | CA Done (in Ha.) | No. of plants to be planted | No. of Plants actually planted | | Species planted | Name of approved CA site | Site where CA done | GPS coordinates | | M& E Date |
|---------|----------------|--|--------------------------------|---------------|------------------------|------------------|-----------------------------|--------------------------------|----------------------|-----------------|---|-------------------------------------|--|--|-----------|
| | | | | | | | | Tall Plants | P.Bag (Small Plants) | | | | Lat. | Log. | |
| 1 | 2 | 3 | 4 | 5 | 6 | 7 | 8 | 9 | 10 | 11 | 12 | 13 | 14 | | 15 |
| 112 | D-III-3292 | Diversion of forest land for setting up of Mini Hydel Project at Khukhani near Village Thaska on augmentation canal (RD 19.916 Km) allotted to Puri Oil Mills Ltd., Distt. Y/Nagar | 9- HRB477/2008- CHA/6778 | 12/17/2009 | 0.6800 | 0.6800 | 680 | 680 | 0 | | Harnoul-Kheri Lakhan Singh Road Km. 0-5 B/s (4.10 RKM) | Devdhar PF | 30°14'14.60"N 30°14'8.57"N 30°14'6.49"N 30°14'8.84"N | 77°29'43.53"E 77°29'51.14"E 77°29'47.12"E 77°29'41.93"E | |
| 113 | D-III-3595 | Diversion of forest land for Retail Outlet of IOCL on Bilaspr-Sadahaura road, Km 14, Village Bilaspur, Distt. Y/Nagar | 9- HRB296/2009- CHA/6912 | 12/23/2009 | 0.0410 | 0.0410 | 41 | 41 | 0 | | Jagadhari-Buria road km. 0-3 B/s (0.25 RKM) | Devdhar PF | 30°14'14.60"N 30°14'8.57"N 30°14'6.49"N 30°14'8.84"N | 77°29'43.53"E 77°29'51.14"E 77°29'47.12"E 77°29'41.93"E | |
| 114 | D-III-3878 | Diversion of forest land in favour of PWD B&R for widening and strenthening of NH 73-A Jagadhari-Chhachhrauli-Ponta Road from km. 0 to 2.60 (Jagadhari Bus stand chowk to Buria chowk), Distt, YNR | 9- HRB551/2009- CHA/1439 | 4/27/2010 | 1.2900 | 1.2900 | 1290 | 1290 | 0 | | WJC RD 25-30 B/s (2.58 RKM) | Devdhar PF | 30°14'14.60"N 30°14'8.57"N 30°14'6.49"N 30°14'8.84"N | 77°29'43.53"E 77°29'51.14"E 77°29'47.12"E 77°29'41.93"E | |
| 115 | D-III-3903 | Diversion of forest land for access to departmental diesel pump already existing at WYC HE Project Bhudkala along Buria- Devdhar-Khizrabad road km. 0-1 L/side, Distt Yamuna Nagar. (CAMPA) | 9- HRB543/2009- CHA/3458 | 8/25/2010 | 0.0230 | 0.0230 | 23 | 23 | 0 | | Rajghat Road km. 1 to 2 L&R | Devdhar PF | 30°14'14.60"N 30°14'8.57"N 30°14'6.49"N 30°14'8.84"N | 77°29'43.53"E 77°29'51.14"E 77°29'47.12"E 77°29'41.93"E | |
| 116 | D-III-4321 | Diversion of 0.9660+1.218 ha. forest land in favour of Pwer Grid Corporation of India, Yamuna Nagar for erection of 400 KV D/C (Tripple Bundle) transmission line from Abdullapur to Sonipat crossing through various forest areas, Distt. Yamunanagar and Karnal. | 9-HRB- 579/2010- CHA/280 | 1/5/2011 | 1.6400 | 1.6400 | 1640 | 1640 | 0 | | Rajghat road Km. 0-1 L&R | Devdhar PF | 30°14'14.60"N 30°14'8.57"N 30°14'6.49"N 30°14'8.84"N | 77°29'43.53"E 77°29'51.14"E 77°29'47.12"E 77°29'41.93"E | |
| 117 | D-III-2004 | Diversion of forest land Retail Outlet of BPCL Railway Workshop Road Harmony Chowk, Vill. Harbanspura, Distt. Y/Nagar | 9- HRB287/2011- CHA/6807 | 8/11/2011 | 0.0250 | 0.0250 | 25 | 25 | 0 | | Adhoya Chappar Road Km 0-7 R1 | Adhoya Chappar Road Km 0-7 R1 | 30°12'31.08"N 30°12'28.17"N 30°12'36.68"N 30°12'34.16"N | 77° 6'49.74"E 77° 6'41.08"E 77° 7'10.11"E 77° 7'1.03"E | |

| Sr. No. | D-III File No. | Name of Diversion case | Approval No. | Approval Date | CA to be done (in Ha.) | CA Done (in Ha.) | No. of plants to be planted | No. of Plants actually planted | | Species planted | Name of approved CA site | Site where CA done | GPS coordinates | | M& E Date |
|---------|----------------|--|---------------------------------|---------------|------------------------|------------------|-----------------------------|--------------------------------|----------------------|-----------------|---|--------------------|---|--|-----------|
| | | | | | | | | Tall Plants | P.Bag (Small Plants) | | | | Lat. | Log. | |
| 1 | 2 | 3 | 4 | 5 | 6 | 7 | 8 | 9 | 10 | 11 | 12 | 13 | 14 | | 15 |
| 118 | D-III-4687 | Diversion of forest land for access to retail outlet of IOCL along Jodhpur-Ghoron road, L/side at village Jodhpur, Distt. Yamunanagar. | 9- HRB488/2011- CHA/8117 | 10/19/2011 | 0.0270 | 0.0270 | 27 | 27 | 0 | | Rajghat road Km. 7-8, B/s | Devdhar PF | 30°14'14.60"N 30°14'8.57"N 30°14'6.49"N 30°14'8.84"N | 77°29'43.53"E 77°29'51.14"E 77°29'47.12"E 77°29'41.93"E | |
| 119 | D-III-4622 | Diversion of forest land for access to retail outlet of HPCL along Jodhpur-Ghoron link road, L/side at village Ghoron, Distt. Yamunanagar. | 9- HRB511/2011- CHA/8870 | 10/25/2011 | 0.0710 | 0.0710 | 71 | 71 | 0 | | Rajghat road Km. 0-1 B/s | Devdhar PF | 30°14'14.60"N 30°14'8.57"N 30°14'6.49"N 30°14'8.84"N | 77°29'43.53"E 77°29'51.14"E 77°29'47.12"E 77°29'41.93"E | |
| 120 | D-III-4855 | Diversion of forest land for access to retail outlet of HPCL along Bilaspur-Khizrabad road km. 9-10 L/side, at village Ledi Distt. Yamuna Nagar. | 9- HRB801/2011- CHA/10138 | 12/14/2011 | 0.0200 | 0.0200 | 20 | 20 | 0 | | Ledi-Kot road, Km. 11-12 B/s | Balachour RF | 30°13'25" 30°13'33" 30°13'46" 30°13'45" | 77°22'51" 77°22'55" 77°23'01" 77°23'03" | |
| 121 | D-III-4709 | Diversion of forest land for access to retail outlet of IOCL along Jagadhari-Ponta Sahib road, km. 32-33, L/side at village Bahadurpur Distt. Yamunanagar. | 9- HRB675/2011- CHA/2738 | 4/4/2012 | 0.0990 | 0.0990 | 99 | 99 | 0 | | Rajghat road Km. 1-2 L&R/s | Devdhar PF | 30°14'14.60"N 30°14'8.57"N 30°14'6.49"N 30°14'8.84"N | 77°29'43.53"E 77°29'51.14"E 77°29'47.12"E 77°29'41.93"E | |
| 122 | D-III-4607 | Diversion of forest land for access to retail outlet of HPCL along Jagadhari-Ponta Sahib road km. 2-3 L/side at Jagadhari Distt. Yamunanagar. | 9- HRB886/2011- CHA/3040 | 4/18/2012 | 0.0460 | 0.0460 | 46 | 46 | 0 | | Rajghat road Km. 1-2 B/s | Devdhar PF | 30°14'14.60"N 30°14'8.57"N 30°14'6.49"N 30°14'8.84"N | 77°29'43.53"E 77°29'51.14"E 77°29'47.12"E 77°29'41.93"E | |
| 123 | D-III-5190 | Diversion of forest land for access to retail outlet of IOCL along Jathlana-Karnal road, R/side, at village Jathlana, Distt. Yamuna Nagar | 9- HRB523/2012- CHA/8521 | 10/1/2012 | 0.0200 | 0.0200 | 20 | 20 | 0 | | Khajuri- Jathlana road Km. 7-8, B/s | Devdhar PF | 30°14'14.60"N 30°14'8.57"N 30°14'6.49"N 30°14'8.84"N | 77°29'43.53"E 77°29'51.14"E 77°29'47.12"E 77°29'41.93"E | |

| Sr. No. | D-III File No. | Name of Diversion case | Approval No. | Approval Date | CA to be done (in Ha.) | CA Done (in Ha.) | No. of plants to be planted | No. of Plants actually planted | | Species planted | Name of approved CA site | Site where CA done | GPS coordinates | | M& E Date |
|---------|----------------|---|--------------------------------|---------------|------------------------|------------------|-----------------------------|--------------------------------|----------------------|-----------------|---|--------------------|---|--|-----------|
| | | | | | | | | Tall Plants | P.Bag (Small Plants) | | | | Lat. | Log. | |
| 1 | 2 | 3 | 4 | 5 | 6 | 7 | 8 | 9 | 10 | 11 | 12 | 13 | 14 | | 15 |
| 124 | D-III-4860 | Diversion of forest land in favour of HVPNL for laying of 66 KV DC line from 220 KV Sub Station Rampur Kamboyan to 66 KV Sub station Bilaspur crossing through various forest strips Distt. Yamuna Nagar. | 9- HRB866/2011- CHA/8542 | 10/1/2012 | 0.2900 | 0.2900 | 290 | 290 | 0 | | Bilaspur- Ranjitpur road Km. 3-7, B/s | Sandhai | 30°21'36.38" 30°21'36.57" 30°21'32.22" 30°21'32.42" | 77°19'7.65" 77°19'12.59" 77°19'7.70" 77°19'12.47" | |
| 125 | D-III-4756 | Diversion of forest land for access to retail outlet of HPCL along Jorian-Harnaul-Lakha-Singh road, near Km. stone 2 L/side at village Jampur Distt. YamunaNagar. | 9- HRB383/2012- CHA/ | 11/6/2012 | 0.0200 | 0.0200 | 20 | 20 | 0 | | Mandebar Road, Km. 0-2, B/s | Devdhar PF | 30°14'14.60"N 30°14'8.57"N 30°14'6.49"N 30°14'8.84"N | 77°29'43.53"E 77°29'51.14"E 77°29'47.12"E 77°29'41.93"E | |
| 126 | D-III-5620 | Diversion of forest land in favour of Executive Engineer, Jagadhari Provincial Divn. PWD B&R, Yamuna Nagar for widening of Kot-Mohindeenpur road (via Taharpur) RD 1100 to 1300, Distt. Yamuna Nagar | 9- HRB863/2013- CHA | 2/3/2014 | 0.3300 | 0.3300 | 330 | 330 | 0 | | RF Taharpur | Kot Sarkari RF | 30.31637556 30.31665090 30.31437611 30.31403952 | 77.40841268 77.40708236 77.40709744 77.40822146 | |
| 127 | D-III-5771 | Diversion of forest land in favour of Power Grid Corporation for construction of open drain from village Bhambholi to Rajpura link road, bypass road km. 1-3, R/side, Distt. Y/Nagar | 9- HRB042/2014- CHA | 4/21/2014 | 0.3400 | 0.3400 | 340 | 340 | 0 | | Rajghat road Km. 2-3 B/s | Devdhar PF | 30°14'14.60"N 30°14'8.57"N 30°14'6.49"N 30°14'8.84"N | 77°29'43.53"E 77°29'51.14"E 77°29'47.12"E 77°29'41.93"E | |
| 128 | D-III-4605 | Diversion of forest land for access to retail outlet of HPCL along Bilaspur-Chhachhrauli road km. 3.8 R/side, at Bilaspur Distt. Yamunanagar. | 9- HRB680/2011- CHA | 6/24/2014 | 0.0300 | 0.0300 | 30 | 30 | 0 | | Rajghat raod Km. 1-2 L&R/side | Devdhar PF | 30°14'14.60"N 30°14'8.57"N 30°14'6.49"N 30°14'8.84"N | 77°29'43.53"E 77°29'51.14"E 77°29'47.12"E 77°29'41.93"E | |
| 129 | D-III-5525 | Diversion of forest land in favour of Senior Manager (IA) HSIIDC, I.E. Manakpur, Distt. Yamuna Nagar for laying of underground sewer pipeline crossing through Manakpur RF, Distt. Yamuna Nagar. | 9- HRB311/2013- CHA | 9/3/2014 | 0.0230 | 0.0230 | 23 | 23 | 0 | | Budia road Km. 6-7 L&R | Devdhar PF | 30°14'14.60"N 30°14'8.57"N 30°14'6.49"N 30°14'8.84"N | 77°29'43.53"E 77°29'51.14"E 77°29'47.12"E 77°29'41.93"E | |

| Sr. No. | D-III File No. | Name of Diversion case | Approval No. | Approval Date | CA to be done (in Ha.) | CA Done (in Ha.) | No. of plants to be planted | No. of Plants actually planted | | Species planted | Name of approved CA site | Site where CA done | GPS coordinates | | M& E Date |
|---------|----------------|--|---------------------------|---------------|------------------------|------------------|-----------------------------|--------------------------------|----------------------|-----------------|---|--------------------|---|---|-----------|
| | | | | | | | | Tall Plants | P.Bag (Small Plants) | | | | Lat. | Log. | |
| 1 | 2 | 3 | 4 | 5 | 6 | 7 | 8 | 9 | 10 | 11 | 12 | 13 | 14 | | 15 |
| 130 | D-III-5993 | Diversion of forest land for access to retail outlet of BPCLtd. along Buria-Khadri-Devdhar road, Km. 13-14, R/side, at village Fatehgarh, Distt. Yamuna Nagar | 9- HRB247/2014- CHA | 2/10/2015 | 0.0200 | 0.0200 | 20 | 20 | 0 | | Sugh PF | Sugh PF | 30° 8'14.55"N 30° 8'14.03"N 30° 8'12.42"N 30° 8'12.54"N | 77°21'4.09"E 77°21'1.44"E 77°21'1.43"E 77°21'4.81"E | |
| 131 | D-III-5974 | Diversion of 104.468 Ha(51.7 Ha In Yamuna Nagar Forest Division +52.698 Ga in Ambala Forest Division) of Forest Land in Favour of Assistant Project Manger /Engineer DFCCIL Ambala Canttfor Construction of Dedicated Fright Corridor Line of SancationKalanour (Yamuna nagar bridge to drazpur RailwayKM 203.....). | 9- HRC283/2014- CHA | 6/1/2015 | 21.0000 | 21.0000 | 21000 | 21000 | 0 | | Dadupur Nalvi, Khera Railway Line, Chaitang Drain, Sugh PF, Devdhar PF, | Devdhar PF | 30°10'1.18"N 30°10'12.46"N 30°13'49.61"N 30°13'45.03"N 30°13'50.91"N 30°13'50.41"N | 77°15'42.80"E 77°15'43.89"E 77°28'55.31"E 77°28'59.56"E 77°28'56.27"E 77°29'1.83"E | |
| 132 | D-III-6091 | Diversion of forest land for access to retail outlet of HPCL along Saharanpur-Kurukshetra road, between Km. stone 52-53 L/side, at village Ghespur, Distt. Yamuna Nagar | 1465-Ft-5- 2015/12504 | 6/24/2015 | 0.1100 | 0.1100 | 110 | 110 | 0 | | Mandebar road Km. 0-2 | Devdhar PF | 30°14'14.60"N 30°14'8.57"N 30°14'6.49"N 30°14'8.84"N | 77°29'43.53"E 77°29'51.14"E 77°29'47.12"E 77°29'41.93"E | |
| 133 | D-III-6306 | Diversion of forest land for access to retail outlet of Essar Oil Ltd. along Ladwa-Mustfabad road, Km. 14-15, R/side, at village Jhiwerheri Distt. Yamuna Nagar | 9- HRB039/2015- CHA | 9/4/2015 | 0.0200 | 0.0200 | 20 | 20 | 0 | | Manakpur RF | Manakpur RF | 30°11'25.59"N 30°11'25.02"N 30°11'25.32"N 30°11'25.78"N | 77°19'31.78"E 77°19'31.08"E 77°19'30.56"E 77°19'31.01"E | |
| 134 | D-III-5952 | Diversion of forest land of Reserve Forest Manakpur for providing and laying storm water drainage system and construction of roads of HSIIDC at Industrial Estate, Phase-II, village Manakpur, Distt. Yamuna Nagar | 9- HRB286/2014- CHA | 10/20/2015 | 2.0250 | 2.0250 | 2025 | 2025 | 0 | | Sugh P.F. | Devdhar PF | 30°14'21.04"N 30°14'18.23"N 30°14'13.59"N 30°14'17.50"N | 77°29'51.20"E 77°29'44.52"E 77°29'49.21"E 77°29'54.09"E | |
| 135 | D-III-6307 | Diversion of forest land in favour of HVPNL for LILO of 66 KV D/C Rampur-Kamboyan-Sadhoura line at 66 KV S/Stn. Sardheri, Distt. Yamuna Nagar | 9- HRB029/2015- CHA | 12/8/2015 | 0.2000 | 0.2000 | 200 | 200 | 0 | | Sandhay PF | Sandhay PF | 30°21'36.38" 30°21'36.57" 30°21'32.22" 30°21'32.42" | 77°19'7.65" 77°19'12.59" 77°19'7.70" 77°19'12.47" | |

| Sr. No. | D-III File No. | Name of Diversion case | Approval No. | Approval Date | CA to be done (in Ha.) | CA Done (in Ha.) | No. of plants to be planted | No. of Plants actually planted | | Species planted | Name of approved CA site | Site where CA done | GPS coordinates | | M& E Date |
|---------|----------------|---|-------------------|---------------|------------------------|------------------|-----------------------------|--------------------------------|----------------------|-----------------|---|----------------------------|---|---|-----------|
| | | | | | | | | Tall Plants | P.Bag (Small Plants) | | | | Lat. | Log. | |
| 1 | 2 | 3 | 4 | 5 | 6 | 7 | 8 | 9 | 10 | 11 | 12 | 13 | 14 | | 15 |
| 136 | D-III-6760 | Diversion of forest land in favour of Sub Divisional Engineer, Public Health for laying of trunk sewer 560mm O/D HDPE pipeline from Matka Chowk Jagadhari to Aggarsain Chowk Jagadhari Distt. Yamuna Nagar FP/HR/Others/20082/2016 | D-III-6760/3036 | 12/5/2016 | 0.4200 | 0.4200 | 420 | 420 | 0 | | RF Ganouli | Balachour RF | 30°13'42" 30°13'39" 30°13'31" 30°13'20" | 77°23'05" 77°23'06" 77°23'06" 77°23'02" | |
| 137 | D-III-6881 | Diversion of forest land in favour of PD, NHAI PIU, Chandigarh at Panchkula for 4 laning of UP/Haryana border-Yamuna Nagar-Saha-Barwala-Panchkula section of NH 73 (Pkg-1) road existing Km. 75+270 to existing Km. 104+050 Distt. Yamuna Nagar FP/HR/Road/21506/2016 | 9-HRB03/2017-CHA | 7/24/2017 | 6.1550 | 6.1550 | 6155 | 6155 | 0 | | Muzadwala PF | Muzadwala PF | 30°13'30.33"N 30°13'20.68"N 30°13'21.44"N 30°13'28.33"N | 77°28'19.53"E 77°28'11.59"E 77°28'2.94"E 77°28'12.56"E | |
| 138 | D-III-6773 | Diversion of forest land in favour of XEN PWD B&R Naraingarh for widening of Kala Amb-Barara-Shahbad road (SH 4) Distt. Yamuna Nagar FP/HR/Road/19277/2016 | 9-HRB171/2016 | 8/16/2017 | 12.6000 | 12.6000 | 12600 | 12600 | 0 | | CA (7.9) & Addl CA (4.7) Site: Ganouli RF | Balachour RF Ganouli RF | 30°13'25" 30°13'33" 30°13'20" 30°13'26" | 77°22'51" 77°22'55" 77°23'02" 77°22'52" | |
| 139 | D-III-4338 | Diversion of forest land in favour of Executive Engineer, T.S. Division, HVPNL, Y/Nagar for erection of 66 KV S/C Transmission Line Khera-Gulab Nagar crossing various forest strips Distt. Yamunanagar. | 9-HRB588/2010-CHA | 9/16/2017 | 0.3000 | 0.3000 | 300 | 300 | 0 | Shisham | WJC Road Km. 5-10 L&R | Khizrabad RF | N30°18'21" N30°17'34" N30°17'35" N30°17'45" N30°17'36" | E77°30'23" E77°30'21" E77°30'25" E77°30'33" E77°30'19" | |
| 140 | D-III-7080 | Diversion of forest land in favour of PWD B&R for widening of Chhappar-Adhoya road Km. 0 to 8.320 (Road ID 349) Distt. Yamuna Nagar FP/HR/Road/23658/2017 | 9-HRB-093/2017 | 1/15/2018 | 4.5660 | 4.5660 | 4566 | 4566 | 0 | | Muzadwala P.F | Muzadwala P.F | 30°13'29.76"N 30°13'27.39"N 30°13'23.94"N 30°13'25.64"N 30°13'27.72"N | 77°28'21.82"E 77°28'26.71"E 77°28'31.32"E 77°28'22.89"E 77°28'19.99"E | |
| 141 | D-III-2166 | Diversion of 0.0039 Ha forest land for Retail Outlet of ESSAR Oil Ltd., Village Doiwala, Teh. Chhachroli, Distt. Y/Nagar | 9-HRB044/2006-CHA | 4/20/2018 | 0.0100 | 0.0100 | 10 | 10 | 0 | | Ambala-Jagadhri Rd KM 5-7 (L&R) | Devdhar PF | 30°14'14.60"N 30°14'8.57"N 30°14'6.49"N 30°14'8.84"N | 77°29'43.53"E 77°29'51.14"E 77°29'47.12"E 77°29'41.93"E | |

| Sr. No. | D-III File No. | Name of Diversion case | Approval No. | Approval Date | CA to be done (in Ha.) | CA Done (in Ha.) | No. of plants to be planted | No. of Plants actually planted | | Species planted | Name of approved CA site | Site where CA done | GPS coordinates | | M& E Date |
|---------|----------------|--|---------------------------|---------------|------------------------|------------------|-----------------------------|--------------------------------|----------------------|-----------------|--------------------------|--------------------|--|---|-----------|
| | | | | | | | | Tall Plants | P.Bag (Small Plants) | | | | Lat. | Log. | |
| 1 | 2 | 3 | 4 | 5 | 6 | 7 | 8 | 9 | 10 | 11 | 12 | 13 | 14 | | 15 |
| 142 | D-III-8501 | Diversion of forest land for access to factory of M/s Goyal Overseas along Buria road L/side at shahzadpur under forest division and Distt. Yamunanagar FP/HR/Others/Approach/34236/2018 | 9- HRB147/2018- CHA | 9/6/2018 | 0.0500 | 0.0500 | 50 | 50 | 0 | | Sandhay PF | Sandhay PF | 30°21'36.38" 30°21'36.57" 30°21'32.22" 30°21'32.42" | 77°19'7.65" 77°19'12.59" 77°19'7.70" 77°19'12.47" | |
| 143 | D-III-8263 | Diversion of forest land for access to Shivalik Agro foods Factory in village Haluwala Tehsil Jagadhri under forest division and distt. Yamunanagar FP/HR/road/29931/2017 | 9HRB033/2018 | 12/10/2018 | 0.0500 | 0.0500 | 50 | 50 | 0 | | Bir Tapu R.F | Bir Tapu R.F | 30° 6'50.21"N 30° 6'48.86"N 30° 6'43.39"N 30° 6'40.41"N 30° 6'36.10"N | 77°23'58.56"E 77°24'8.80"E 77°24'8.30"E 77°23'59.32"E 77°24'10.32"E | |
| 144 | D-III-8573 | Diversion of forest land in favour of Project Director NHAI PIU Dehradun for 4 Laning of Roorkee Chutmalpur Saharanpur Yamunanagar Haryana Portion section KM 71.135 to 71.315 new chainage 86.350 to 86.530 under forest division and Distt. Yamunanagar FP/HR/Road/34493/2018 | 9- HRC192/2018- CHA | 1/24/2019 | 3.8000 | 3.8000 | 3800 | 3800 | 0 | | Devdhar PF | Devdhar PF | 30°14'21.04"N 30°14'18.23"N 30°14'13.59"N 30°14'17.50"N | 77°29'51.20"E 77°29'44.52"E 77°29'49.21"E 77°29'54.09"E | |
| 145 | D-III-8569 | Diversion of forest land for access to M/s Hardic Plywood Industries along Kanasli to Mukarampur road L/side at village Bhogpur under forest division and Distt. Yamunanagar FP/HR/Road/34001/2018 | 9- HRB190/2018- CHA | 2/6/2019 | 0.0500 | 0.0500 | 50 | 50 | 0 | | Mamli R.F | Mamli R.F | 30°12'41.78"N 30°12'42.70"N 30°12'44.52"N 30°12'44.39"N | 77°18'51.01"E 77°18'53.31"E 77°18'53.98"E 77°18'51.45"E | |
| 146 | D-III-8006 | Diversion of forest land in favour of Executive Eng. Northern Railway for widening of approaches of RUB at RC No. 104 on Saharanpur-Ambala railway line at Darazpur station at Darazpur, Distt. Yamuna Nagar FP/HR/Rail/21852/2016 | D-III-8006/4236 | 3/1/2019 | 0.1340 | 0.1340 | 134 | 134 | 0 | | Nizampur R.F | Nizampur R.F | 30°28'37.128" 30°28'28.758" 30°28'5.361" 30°28'5.437" 30°28'20.813" 30°28'31.754" | 77°12'13.826" 77°12'17.271" 77°12'16.166" 77°12'5.001" 77°12'5.040" 77°12'9.752" | |

| Sr. No. | D-III File No. | Name of Diversion case | Approval No. | Approval Date | CA to be done (in Ha.) | CA Done (in Ha.) | No. of plants to be planted | No. of Plants actually planted | | Species planted | Name of approved CA site | Site where CA done | GPS coordinates | | M& E Date |
|---------|----------------|---|-------------------|---------------|------------------------|------------------|-----------------------------|--------------------------------|----------------------|-----------------|--------------------------|------------------------|--|--|-----------|
| | | | | | | | | Tall Plants | P.Bag (Small Plants) | | | | Lat. | Log. | |
| 1 | 2 | 3 | 4 | 5 | 6 | 7 | 8 | 9 | 10 | 11 | 12 | 13 | 14 | | 15 |
| 147 | D-III-8708 | Diversion of forest land for access to retail outlet of IOC Ltd along Ledi Darpur road ODR RD 16.985 R/side at Darpur under forest division and Distt Yamunanagar FP/HR/APPROACH/36982/2018 | D-III-8708/4365 | 3/11/2019 | 0.0600 | 0.0600 | 60 | 60 | 0 | | Ahmed Majra | Kot Sarkari RF | 30.31390858 30.31415003 30.31518878 30.31518203 | 77.40896767 77.40951108 77.41030450 77.40983187 | |
| 148 | D-III-8562 | Diversion of forest land in favour of Sub Divisional engineer Provincial Sub Division PWD B&R Sadhaura for widening and strengthening of road Kala Amb Sadhaura to Nizampur via Galouri under forest division and distt. Yamunanagar FP/HR/Road/33672/2018 | 9-HRB187/2018 | 3/28/2019 | 1.2880 | 1.2880 | 1288 | 1288 | 0 | | Devdhar P.F | Devdhar P.F | 30°13'49.61"N 30°13'45.03"N 30°13'50.91"N 30°13'50.41"N | 77°28'55.31"E 77°28'59.56"E 77°28'56.27"E 77°29'1.83"E | |
| 149 | D-III-8565A | Diversion of forest land in favour of Sub divisional Engineer, Provincial Division PWD B&R Sadhaura to widening of Bilsapur- Dhangoura Kapalmochan Adibadri road to bhagwanpur road under forest division and Distt. Yamunanagar FP/HR/Road/31695/2018 | 9-HRB208/2018-CHA | 4/30/2019 | 5.1900 | 5.1900 | 5190 | 5190 | 0 | | Sundur Bhadurpur RF | Sundur Bhadurpur RF | 30°23'47" 30°23'22" 30°23'44" 30°23'37" | 77°22'43" 77°22'38" 77°22'48" 77°22'48" | |
| 150 | D-III-8637 | Diversion of forest land for access to M/s Majha PEhalwan Logistics Consumer Pump HSD for their own consumption along Devdhar Khizrabad road L/side at Village Bhud Majra under forest division and Distt. Yamunanagar FP/HR/Approach/35031/2018 | 9-HRB003/2019 | 6/27/2019 | 0.0500 | 0.0500 | 50 | 50 | 0 | Shisham | Barauli Majra PF | Khizrabad RF | N30°18'12.4" N30°17'38" N30°17'36" N30°17'23" N30°19'40" | E77°30'16.3" E77°30'14" E77°30'20" E77°30'22" E77°30'15" | |
| 151 | D-III-8749 | Diversion of forest land for access to M/s Chemwood Industries along Karwan Dadupur road L/side at Village Bhagwanpur under forest division and Distt. Yamunanagar FP/HR/Approach/37770/2018 | 9-HRB032/2019 | 7/30/2019 | 0.1440 | 0.1440 | 144 | 144 | 0 | | Kalanour RF Distt. YNR | Kalanour RF Distt. YNR | 30° 3'58.55"N 30° 40.67"N 30° 3'59.21"N 30° 3'55.63"N 30° 3'54.05"N 30° 3'52.29"N | 77°19'34.11"E 77°19'41.22"E 77°19'42.52"E 77°19'37.18"E 77°19'34.67"E 77°19'39.50"E | |

| Sr. No. | D-III File No. | Name of Diversion case | Approval No. | Approval Date | CA to be done (in Ha.) | CA Done (in Ha.) | No. of plants to be planted | No. of Plants actually planted | | Species planted | Name of approved CA site | Site where CA done | GPS coordinates | | M& E Date |
|---------|----------------|--|-----------------|---------------|------------------------|------------------|-----------------------------|--------------------------------|----------------------|-----------------|--------------------------|--------------------|--|--|--|
| | | | | | | | | Tall Plants | P.Bag (Small Plants) | | | | Lat. | Log. | |
| 1 | 2 | 3 | 4 | 5 | 6 | 7 | 8 | 9 | 10 | 11 | 12 | 13 | 14 | | 15 |
| 152 | D-III-8799 | Diversion of forest land in favour of Executive engineer Municipal corporation Yamunanagar for laying of RCC pipeline NP3 from Kanhaiya Chowk to Railway Flyover Bridge 0 to 2590 (0 to 750 Kanhaiya Chowk to Sarojni Nagar R/side and 750 to 2590 Sarojni Nagar to Railway flyover Bridge L/side Distt. Yamunanagar FP/HR/Pipeline/38876/2019 | D-III-8799/1792 | 8/6/2019 | 1.4800 | 1.4800 | 1480 | 1480 | 0 | | Kalanour RF | Kalanour RF | 30° 3'58.55"N 30° 40.67"N 30° 3'59.21"N 30° 3'55.63"N 30° 3'54.05"N 30° 3'52.29"N | 77°19'34.11"E 77°19'41.22"E 77°19'42.52"E 77°19'37.18"E 77°19'34.67"E 77°19'39.50"E | DFO M&E letter No 478 dt. 7-7-2022 Success % is 86 % |
| 153 | D-III-8920 | Diversion of forest land for access to retail outlet of HPC Ltd along Saharanpur Kurukshetra road SH6 R/side at village Mamidi Distt. Yamunanagar FP/HR/Approach/40569/2019 | D-III-8920/1983 | 9/2/2019 | 0.1000 | 0.1000 | 100 | 100 | 0 | | Kalanour RF | Kalanour RF | 30° 3'58.55"N 30° 40.67"N 30° 3'59.21"N 30° 3'55.63"N 30° 3'54.05"N 30° 3'52.29"N | 77°19'34.11"E 77°19'41.22"E 77°19'42.52"E 77°19'37.18"E 77°19'34.67"E 77°19'39.50"E | |
| 154 | D-III-8877 | Diversion of forest land for access to Industrial unit Plywood / Machinery unit of M/s Chopal timber along Sabapur Behrampur road R/side at Village Sabapur Distt. Yamunanagar FP/HR/Approach/39104/2019 | D-III-8877/2005 | 9/3/2019 | 0.1000 | 0.1000 | 100 | 100 | 0 | | Kalanour RF | Kalanour RF | 30° 3'58.55"N 30° 40.67"N 30° 3'59.21"N 30° 3'55.63"N 30° 3'54.05"N 30° 3'52.29"N | 77°19'34.11"E 77°19'41.22"E 77°19'42.52"E 77°19'37.18"E 77°19'34.67"E 77°19'39.50"E | |
| 155 | D-III-8878 | Diversion of forest land for access to Industrial unit of M/s Chopal Engineering Company along Sabapur Behrampur road at Village Sabapur Distt. Yamunanagar FP/HR/Approach/39103/2019 | D-III-8878/2006 | 9/3/2019 | 0.1000 | 0.1000 | 100 | 100 | 0 | | Kalanour RF | Kalanour RF | 30° 3'58.55"N 30° 40.67"N 30° 3'59.21"N 30° 3'55.63"N 30° 3'54.05"N 30° 3'52.29"N | 77°19'34.11"E 77°19'41.22"E 77°19'42.52"E 77°19'37.18"E 77°19'34.67"E 77°19'39.50"E | |

| Sr. No. | D-III File No. | Name of Diversion case | Approval No. | Approval Date | CA to be done (in Ha.) | CA Done (in Ha.) | No. of plants to be planted | No. of Plants actually planted | | Species planted | Name of approved CA site | Site where CA done | GPS coordinates | | M& E Date |
|---------|----------------|---|-----------------|---------------|------------------------|------------------|-----------------------------|--------------------------------|----------------------|-----------------|--------------------------|--------------------|--|--|-----------|
| | | | | | | | | Tall Plants | P.Bag (Small Plants) | | | | Lat. | Log. | |
| 1 | 2 | 3 | 4 | 5 | 6 | 7 | 8 | 9 | 10 | 11 | 12 | 13 | 14 | | 15 |
| 156 | D-III-8964 | Diversion of forest land for access to retail outlet of IOC Ltd along Chachhrouli road between Haryana Engg. College to Kali Mandir WML at RD 1.290 L/side at Village/Town Jagaadhari Distt. Yamunanagar FP/HR/Approach/40932/2019 | D-III-8964/2174 | 9/12/2019 | 0.1000 | 0.1000 | 100 | 100 | 0 | | Mamli RF | Mamli RF | 30°12'41.78"N 30°12'42.70"N 30°12'44.52"N 30°12'44.39"N | 77°18'51.01"E 77°18'53.31"E 77°18'53.98"E 77°18'51.45"E | |
| 157 | D-III-8988 | Diversion of forest land for access to bio diesel outlet of M/s Manish Bio diesel company Pvt Ltd Dealership M/s Bharat Bio Dielsel Filling station along Ledi/Billaspur Madipur Village Nagli Distt. Yamunanagar FP/HR/Approach/41145/2019 | D-III-8988/2189 | 10/4/2019 | 0.1000 | 0.1000 | 100 | 100 | 0 | | Salempur Kohi PF | Kot Sarkari | 30.31437611 30.31390858 30.31415003 30.31518203 | 77.40709744 77.40896767 77.40951108 77.40983187 | |
| 158 | D-III-8876 | Diversion of forest land for access to retail outlet of M/s NAYARA energy Ltd. formely Essar Oil Ltd along Bilaspur Sadhoura road SH 1 near KM stone 17 L/side at Village Marwa Kalan Distt. Yamunanagar FP/HR/Approach/38856/2019 | D-III-8876/2682 | 10/4/2019 | 0.1300 | 0.1300 | 130 | 130 | 0 | | Tibri RF | Sadikpur UCF | 30°25'51.798" 30°25'48.652" 30°25'38.669" 30°25'36.936" | 77°13'54.402" 77°14'1.881" 77°13'52.499" 77°13'41.292" | |
| 159 | D-III-8955 | Diversion of forest land for access to M/s Star Abhiyan LLP at Village Sarawan Tehsil Sadhour under forest division and Distt. Yamunanagar FP/HR/Approach/37287/2018 | D-III-8955/2862 | 10/22/2019 | 0.1000 | 0.1000 | 100 | 100 | 0 | | Tibri RF | Sadikpur UCF | 30°25'51.798" 30°25'48.652" 30°25'38.669" 30°25'36.936" | 77°13'54.402" 77°14'1.881" 77°13'52.499" 77°13'41.292" | |
| 160 | D-III-8970 | Diversion of forest land for access to retail outlet of BPC Ltd along Kait-Kalanaur road KM 9-10 L/side at Village Mandi Distt. Yamunanagar FP/HR/Approach/40138/2019 | D-III-8970/3265 | 11/15/2019 | 0.1000 | 0.1000 | 100 | 100 | 0 | | Devdhar PF | Devdhar PF | 30°14'21.04"N 30°14'18.23"N 30°14'13.59"N 30°14'17.50"N | 77°29'51.20"E 77°29'44.52"E 77°29'49.21"E 77°29'54.09"E | |
| 161 | D-III-6315 | Diversion of forest land for access to retail outlet of IOCL along Yamuna Nagar-Ponta Sahib road (NH 73 A) Km. 37.035, R/side at village Kalesar Distt. Yamuna Nagar FP/HR/Others/8741/2014 | D-III-6315/3281 | 11/22/2019 | 0.1000 | 0.1000 | 100 | 100 | 0 | Shisham | Arriyanwala RF | Khizrabad RF | N30°18'12" N30°18'33" N30°17'28" N30°18'23" N30°18'33" | E77°30'21" E77°30'13" E77°30'53" E77°30'53" E77°30'29" | |

| Sr. No. | D-III File No. | Name of Diversion case | Approval No. | Approval Date | CA to be done (in Ha.) | CA Done (in Ha.) | No. of plants to be planted | No. of Plants actually planted | | Species planted | Name of approved CA site | Site where CA done | GPS coordinates | | M& E Date |
|---------|----------------|---|-----------------|---------------|------------------------|------------------|-----------------------------|--------------------------------|----------------------|-----------------|--------------------------|--------------------|---|---|-----------|
| | | | | | | | | Tall Plants | P.Bag (Small Plants) | | | | Lat. | Log. | |
| 1 | 2 | 3 | 4 | 5 | 6 | 7 | 8 | 9 | 10 | 11 | 12 | 13 | 14 | 15 | |
| 162 | D-III-8969 | Diversion of forest land for passage to Astin Excavation & Mining P Ltd on revenue rasta Gohar in Village Jaitpur for temporary time Distt. Yamunanagar FP/HR/Approach/41579/2019 | 9-HRB085/2019 | 11/26/2019 | 0.8640 | 0.8640 | 864 | 864 | 0 | | Kot Ahmed Majra PF | Kot Sarkaari | 30.31437611 30.31403952 30.31390858 30.31415003 | 77.40709744 77.40822146 77.40896767 77.40951108 | |
| 163 | D-III-8670 | Diversion of forest land for access to M/s Astin Excavation and Mining Pvt Ltd at Village Gohra Bani for transportation of mining and mineral material under forest division and Distt. Yamunanagar FP/HR/Approach/37361/2018 | 9-HRB016/2019 | 11/27/2019 | 0.6130 | 0.6130 | 613 | 613 | 0 | | Gohra Bani PF | Kot Sarkaari | 30.31518878 30.31518203 30.31576321 30.31577963 | 77.41030450 77.40983187 77.40979896 77.40916944 | |
| 164 | D-III-8995 | Diversion of forest land for access to M/s Plywood Industries along Behrampur Sabapur road L/side at Village Sabapur Distt. Yamunanagar FP/HR/Approach/34654/2018 | D-III-8995/3678 | 1/9/2020 | 0.1870 | 0.1870 | 187 | 187 | 0 | Shisham | Barauli Majra PF | Khizrabad RF | N30°18'12.4" N30°17'38" N30°17'36" N30°17'23" N30°19'40" | E77°30'16.3" E77°30'14" E77°30'20" E77°30'22" E77°30'15" | |
| 165 | D-III-8864 | Diversion of forest land for access to M/s Guruji Overseas along Yamunanagar Jathlana road R/side at village Jathlana Distt. Yamunanagar FP/HR/Approach/37425/2018 | D-III-8864/3746 | 1/14/2020 | 0.1530 | 0.1530 | 153 | 153 | 0 | | Hydel channel | Hydel channel | 30°13'12.67"N 30°13'9.71"N 30°13'17.46"N 30°13'15.20"N | 77°24'35.69"E 77°24'19.69"E 77°24'57.56"E 77°24'45.85"E | |
| 166 | D-III-9197 | Diversion of forest land for access to retail outlet KSK of IOC along Yamunanagar Karnal road RD 18.463 L/side at village Sandhala on gumthala road Radaur distt. Yamunanagar FP/HR/Approach/42909/2019 | D-III-9197/4259 | 2/20/2020 | 0.1000 | 0.1000 | 100 | 100 | 0 | | Bir tapu | Bir tapu | 30° 6'50.21"N 30° 6'48.86"N 30° 6'43.39"N 30° 6'40.41"N 30° 6'36.10"N | 77°23'58.56"E 77°24'8.80"E 77°24'8.30"E 77°23'59.32"E 77°24'10.32"E | |
| 167 | D-III-9170 | Diversion of forest land for access to retail outlet of HPC Ltd along Saharanpur Kurukshetra road SH6 R/side at Village Chhota Bans Distt. Yamunanagar FP/HR/Approach/42423/2019 | D-III-9170/4428 | 3/2/2020 | 0.1690 | 0.1690 | 169 | 169 | 0 | | Bir Tapu RF | Bir Tapu RF | 30° 6'50.21"N 30° 6'48.86"N 30° 6'43.39"N 30° 6'40.41"N 30° 6'36.10"N | 77°23'58.56"E 77°24'8.80"E 77°24'8.30"E 77°23'59.32"E 77°24'10.32"E | |

| Sr. No. | D-III File No. | Name of Diversion case | Approval No. | Approval Date | CA to be done (in Ha.) | CA Done (in Ha.) | No. of plants to be planted | No. of Plants actually planted | | Species planted | Name of approved CA site | Site where CA done | GPS coordinates | | M& E Date |
|---------|----------------|--|---------------------------|---------------|------------------------|------------------|-----------------------------|--------------------------------|----------------------|-----------------|------------------------------|-------------------------------|---|---|-----------|
| | | | | | | | | Tall Plants | P.Bag (Small Plants) | | | | Lat. | Log. | |
| 1 | 2 | 3 | 4 | 5 | 6 | 7 | 8 | 9 | 10 | 11 | 12 | 13 | 14 | 15 | |
| 168 | D-III-9180 | Diversion of forest land for access to retail outlet of HPC Ltd along Radaur Kherilkha Singh road R/side at Village Bandikhajouri Distt. Yamunanagar FP/HR/Approach/42422/2019 | D-III-9180/4805 | 3/13/2020 | 0.1000 | 0.1000 | 100 | 100 | 0 | | Bir Tapu | Bir Tapu | 30° 6'50.21"N 30° 6'48.86"N 30° 6'43.39"N 30° 6'40.41"N 30° 6'36.10"N | 77°23'58.56"E 77°24'8.80"E 77°24'8.30"E 77°23'59.32"E 77°24'10.32"E | |
| 169 | D-III-9220 | Diversion of forest land for access to retail outlet of IOC Ltd at WML along Sadhoura Kapal Mochan road RD 0.929 R/side at village Town Sadhoura Distt. Yamunanagar FP/HR/Approach/43085/2019 | D-III-9220/4804 | 3/13/2020 | 0.1000 | 0.1000 | 100 | 100 | 0 | | Sadikpur unclassified forest | Sadikpur unclassified forest | 30°25'51.798" 30°25'48.652" 30°25'38.669" 30°25'36.936" | 77°13'54.402" 77°14'1.881" 77°13'52.499" 77°13'41.292" | |
| 170 | D-III-8791 | Diversion of forest land in favour of Executive engineer water services division Dadupur for increasing capacity of western Yamuna Canal Main line lower from RD 68220 Hamida Head to 19950 Indri Head Distt. Yamunanagar FP/HR/Irrig/39909/2019 | 9- HRB042/2019- CHA | 3/16/2020 | 4.9800 | 4.9800 | 4980 | 4980 | 0 | Shisham | Gulabgarh P.F | Gulabgarh P.F Khizrabad Rf | N30°15'45" N30°15'40" N30°15'35" N30°15'25" N30°15'05" | E77°28'3" E77°28'13" E77°28'25" E77°28'33" E77°28'10" | |
| 171 | D-III-9257 | Diversion of forest land for access to retail outlet of IOC Ltd situated RHS between Aggarsen Chowk to Madhu hotel on Railway Road SH 64 RD +2.030 L/side at Village Tejli Distt. Yamunanagar FP/HR/Approach/44232/2020 | D-III-9257/4848 | 3/17/2020 | 0.1000 | 0.1000 | 100 | 100 | 0 | | Bir Tapu | Bir Tapu | 30° 6'50.21"N 30° 6'48.86"N 30° 6'43.39"N 30° 6'40.41"N 30° 6'36.10"N | 77°23'58.56"E 77°24'8.80"E 77°24'8.30"E 77°23'59.32"E 77°24'10.32"E | |
| 172 | D-III-9221 | Diversion of forest land for access to retail outlet of IOC Ltd along Chhachhrouli Darpur road RD 7.249 R/side at village/Town Harauli under forest division and Distt. Yamunanagar FP/HR/Approach/43864/2020 | D-III-9221/4875 | 3/18/2020 | 0.1000 | 0.1000 | 100 | 100 | 0 | | RF Ganoli | Balachour RF | 30°13'45" 30°13'42" 30°13'39" 30°13'31" | 77°23'03" 77°23'05" 77°23'06" 77°23'06" | |

| Sr. No. | D-III File No. | Name of Diversion case | Approval No. | Approval Date | CA to be done (in Ha.) | CA Done (in Ha.) | No. of plants to be planted | No. of Plants actually planted | | Species planted | Name of approved CA site | Site where CA done | GPS coordinates | | M& E Date |
|---------|----------------|---|-----------------|---------------|------------------------|------------------|-----------------------------|--------------------------------|----------------------|-----------------|---|--|---|---|-----------|
| | | | | | | | | Tall Plants | P.Bag (Small Plants) | | | | Lat. | Log. | |
| 1 | 2 | 3 | 4 | 5 | 6 | 7 | 8 | 9 | 10 | 11 | 12 | 13 | 14 | | 15 |
| 173 | D-III-9196 | Diversion of forest land for access to M/s Crosta Panels situated at Village Sarwan under forest division and Distt. Ymunanagar FP/HR/Approach/41006/2019 | D-III-9196/4894 | 3/20/2020 | 0.1000 | 0.1000 | 100 | 100 | 0 | | Sadikpur UCF | Sadikpur UCF | 30°25'51.798" 30°25'48.652" 30°25'38.669" 30°25'36.936" | 77°13'54.402" 77°14'1.881" 77°13'52.499" 77°13'41.292" | |
| 174 | D-III-8991 | Diversion of forest land in favour of Executive Engineer division no. 1 Yamunanagar for laying of 500 mm, 600 mm & 800mm i/d HDPE pipe from 24 MLD STP village Parwalo and 20 MLD 10+10 STP Badhi Majra to Yamuna river Distt. Yamunanagar FP/HR/Pipeline/40297/2019 | 9-HRB096/2019 | 3/20/2020 | 2.8640 | 2.8640 | 2864 | 2864 | 0 | | Devdhar PF | Devdhar PF | 30°13'49.61"N 30°13'45.03"N 30°13'50.91"N 30°13'50.41"N | 77°28'55.31"E 77°28'59.56"E 77°28'56.27"E 77°29'1.83"E | |
| 175 | D-III-9276 | Diversion of forest land for access to retail outlet of BPC Ltd along Yamunanagar Karnal road L/side at Village Karera Distt. Yamunanagar FP/HR/Approach/43417/2019 | D-III-9276/5923 | 5/21/2020 | 0.1000 | 0.1000 | 100 | 100 | 0 | | Bir Tapu | Bir Tapu | 30° 6'50.21"N 30° 6'48.86"N 30° 6'43.39"N 30° 6'40.41"N 30° 6'36.10"N | 77°23'58.56"E 77°24'8.80"E 77°24'8.30"E 77°23'59.32"E 77°24'10.32"E | |
| 176 | D-III-8795 | Diversion of forest land in favour of Sub divisional Engineer Sub division No. 2 PWD B&R Br. Yamunanagar for widening and strengthening of road from Kalanaur to Kail upto Gurudwara Sahib City portion KM 71.64 to 94.772 Distt. Yamunanagar FP/HR/Road/38039/2019 | 9-HRC053/2019 | 6/19/2020 | 19.7800 | 19.7800 | 19780 | 19780 | 0 | | Chaitang Drain Radaur Mustafabd road hydel channel | Chaitang Drain Radaur Mustafabd road hydel channel | 30°13'12.67"N 30°13'9.71"N 30°13'17.46"N 30°13'15.20"N 30° 9'20.84"N 30° 9'12.69"N 30° 9'15.73"N 30° 8'56.30"N | 77°24'35.69"E 77°24'19.69"E 77°24'57.56"E 77°24'45.85"E 77° 8'30.39"E 77° 8'13.49"E 77° 8'1.94"E 77° 7'58.13"E | |

| Sr. No. | D-III File No. | Name of Diversion case | Approval No. | Approval Date | CA to be done (in Ha.) | CA Done (in Ha.) | No. of plants to be planted | No. of Plants actually planted | | Species planted | Name of approved CA site | Site where CA done | GPS coordinates | | M& E Date |
|---------|----------------|---|-----------------|---------------|------------------------|------------------|-----------------------------|--------------------------------|----------------------|-----------------|--------------------------|--------------------|---|---|-----------|
| | | | | | | | | Tall Plants | P.Bag (Small Plants) | | | | Lat. | Log. | |
| 1 | 2 | 3 | 4 | 5 | 6 | 7 | 8 | 9 | 10 | 11 | 12 | 13 | 14 | | 15 |
| 177 | D-III-8110 | Diversion of forest land in favour of Project director NHAI PIU Chandigarh at Panchkula for construction of junction falling in Yamunanagar bypass Project 4/6 laning of UP / Haryana Border Yamunanagar Saha Barwala Panchkula section of NH 73 KM 70.830 to 115.400 in the state of Haryana village Mandevri Distt. Yamunanagar FP/HR/Road/26952/2017 | D-III-8110/6503 | 7/6/2020 | 0.3100 | 0.3100 | 310 | 310 | 0 | Shisham | Gulabgarh PF | Khizrabad RF | N30°18'37" N30°18'27" N30°18'17" N30°18'47" N30°18'07" | E77°30'27" E77°30'22" E77°30'21" E77°30'23" E77°30'25" | |
| 178 | D-III-9115 | Diversion of forest land for access to retail outlet of HPC Ltd on Guggamadi road Old S.K road at village Radaur under forest division and Distt. Yamunanagar FP/HR/Approach/41748/2019 | D-III-9115/6547 | 7/9/2020 | 0.1000 | 0.1000 | 100 | 100 | 0 | | Bir Tapu RF | Bir Tapu RF | 30° 6'50.21"N 30° 6'48.86"N 30° 6'43.39"N 30° 6'40.41"N 30° 6'36.10"N | 77°23'58.56"E 77°24'8.80"E 77°24'8.30"E 77°23'59.32"E 77°24'10.32"E | |
| 179 | D-III-9285 | Diversion of forest land for access to retail outlet of IOC Ltd along Radaue Bubka Chowk to Mustabad road MDR 0.464 R/side at Village Radaur Distt. Yamunanagar FP/HR/Approach/43492/2019 | D-III-9285/6546 | 7/9/2020 | 0.1000 | 0.1000 | 100 | 100 | 0 | | Bir Tapu | Bir Tapu | 30° 6'50.21"N 30° 6'48.86"N 30° 6'43.39"N 30° 6'40.41"N 30° 6'36.10"N | 77°23'58.56"E 77°24'8.80"E 77°24'8.30"E 77°23'59.32"E 77°24'10.32"E | |
| 180 | D-III-6645 | Diversion of forest land for access to Amulaya Hospital along NH 73 A Jagadhari-Ambala road Km. 0-1, L/side, at Jagadhari Distt. Yamuna Nagar FP/HR/Others/13196/2015 | 9-HRB152/2016 | 7/16/2020 | 0.0500 | 0.0500 | 50 | 50 | 0 | | Sugh PF | Sugh PF | 30° 8'14.55"N 30° 8'14.03"N 30° 8'12.42"N 30° 8'12.54"N | 77°21'4.09"E 77°21'1.44"E 77°21'1.43"E 77°21'4.81"E | |
| 181 | D-III-9307 | Diversion of forest land for access of installation of 09 Nos poles for Arial Cabling from fountain Chowk to Thaper Tailor on Main Railway Station road in Yamunanagar Tehsil Jagadhari Distt. Yamunanaga FP/HR/OFC/42643/2019 | D-III-9307/6696 | 7/17/2020 | 0.1000 | 0.1000 | 100 | 100 | 0 | | Devdhar PF | Devdhar PF | 30°13'49.61"N 30°13'45.03"N 30°13'50.91"N 30°13'50.41"N | 77°28'55.31"E 77°28'59.56"E 77°28'56.27"E 77°29'1.83"E | |

| Sr. No. | D-III File No. | Name of Diversion case | Approval No. | Approval Date | CA to be done (in Ha.) | CA Done (in Ha.) | No. of plants to be planted | No. of Plants actually planted | | Species planted | Name of approved CA site | Site where CA done | GPS coordinates | | M& E Date |
|---------|----------------|---|-----------------|---------------|------------------------|------------------|-----------------------------|--------------------------------|----------------------|-----------------|--------------------------|--------------------|--|---|-----------|
| | | | | | | | | Tall Plants | P.Bag (Small Plants) | | | | Lat. | Log. | |
| 1 | 2 | 3 | 4 | 5 | 6 | 7 | 8 | 9 | 10 | 11 | 12 | 13 | 14 | 15 | |
| 182 | D-III-9389 | Diversion of forest land for laying of OFC through installation of 35 nos of poles for arial cabling from Kanhaiya chowk to Jagadhari Bus stand road 13 no of poles in jagadhari and 22 nos of poles from Madhu Hotel to Sai Honda road Distt. Yamunanagar FP/HR/OFC/43436/2019 | D-III-9389/7193 | 8/24/2020 | 0.1000 | 0.1000 | 100 | 100 | 0 | | Bir Tapu RF | Bir Tapu RF | 30° 6'50.21"N 30° 6'48.86"N 30° 6'43.39"N 30° 6'40.41"N 30° 6'36.10"N | 77°23'58.56"E 77°24'8.80"E 77°24'8.30"E 77°23'59.32"E 77°24'10.32"E | |
| 183 | D-III-9388 | Diversion of 0.0797 ha of forest land for laying of OFC through installation of poles for arial cabling 15 nos poles on Kanspur to Ratoli road and 7 nos of poles from Kansapur road to Kamani Chowk Distt. Yamunanagar FP/HR/OFC/44137/2020 | D-III-9388/7192 | 8/24/2020 | 0.1000 | 0.1000 | 100 | 100 | 0 | | Bir Tapu RF | Bir Tapu RF | 30° 6'50.21"N 30° 6'48.86"N 30° 6'43.39"N 30° 6'40.41"N 30° 6'36.10"N | 77°23'58.56"E 77°24'8.80"E 77°24'8.30"E 77°23'59.32"E 77°24'10.32"E | |
| 184 | D-III-9179 | Diversion of forest land for access to retail outlet of BPC Ltd along Jagadhri Saharanpur road L/side at Village Tejli under forest division and Distt. Yamunanagar FP/HR/Approach/42732/2019 | D-III-9179/7248 | 8/25/2020 | 0.1000 | 0.1000 | 100 | 100 | 0 | | Bir Tapu RF | Bir Tapu RF | 30° 6'50.21"N 30° 6'48.86"N 30° 6'43.39"N 30° 6'40.41"N 30° 6'36.10"N | 77°23'58.56"E 77°24'8.80"E 77°24'8.30"E 77°23'59.32"E 77°24'10.32"E | |
| 185 | D-III-9385 | Diversion of forest land for access to retail outlet of BPC Ltd along Jagadhari Sarwan road L/side at Village Malakpur Distt. Yamunanagar FP/HR/Approach/45431/2020 | D-III-9385/7335 | 9/1/2020 | 0.2580 | 0.2580 | 258 | 258 | 0 | | Nizampur RF | Nizampur RF | 30°28'37.128" 30°28'28.758" 30°28'5.361" 30°28'5.437" 30°28'20.813" 30°28'31.754" | 77°12'13.826" 77°12'17.271" 77°12'16.166" 77°12'5.001" 77°12'5.040" 77°12'9.752" | |

| Sr. No. | D-III File No. | Name of Diversion case | Approval No. | Approval Date | CA to be done (in Ha.) | CA Done (in Ha.) | No. of plants to be planted | No. of Plants actually planted | | Species planted | Name of approved CA site | Site where CA done | GPS coordinates | | M& E Date |
|---------|----------------|---|--------------------------|---------------|------------------------|------------------|-----------------------------|--------------------------------|----------------------|-----------------|------------------------------------|-------------------------------------|--|--|-----------|
| | | | | | | | | Tall Plants | P.Bag (Small Plants) | | | | Lat. | Log. | |
| 1 | 2 | 3 | 4 | 5 | 6 | 7 | 8 | 9 | 10 | 11 | 12 | 13 | 14 | | 15 |
| 186 | D-III-8224 | Diversion of 2.753 ha. of forest land in favour of Chief General Manager (Gas) BPCL New Delhi for laying of BPCL underground 200/150/125/90/63 mm dia Steel/MDPE National Gas Pipeline alongwith OFC to set up city Gas Distribution Network Passing through various forest strip, under Forest division and Distt. Yamunanagar | D-III-8824/674 | 23.05.2018 | 4.7900 | 4.7900 | 4790 | 4790 | 0 | | Manakpur RF | Devdhar PF | 30°14'21.04"N 30°14'18.23"N 30°14'13.59"N 30°14'17.50"N | 77°29'51.20"E 77°29'44.52"E 77°29'49.21"E 77°29'54.09"E | |
| 187 | D-III-6384 | Diversion of forest land in favour of GM (Tech.) & Project Director, NHAI for 6 laning of Panipat-Jalandhar section of NH 1 (Km. 96.00 to 387.100) from Km. 211.500 to 212.161 Distt. Ambala FP/HR/Others/12513/2015 | 9-HRB081/2015-CHA | 2/18/2019 | 3.2440 | 3.2440 | 3244 | 3244 | 0 | | Kalanaur R.F(Yamunanagar Division) | Kalanaur R.F(Yamunana gar Division) | 30° 3'58.55"N 30° 40.67"N 30° 3'59.21"N 30° 3'55.63"N 30° 3'54.05"N 30° 3'52.29"N | 77°19'34.11"E 77°19'41.22"E 77°19'42.52"E 77°19'37.18"E 77°19'34.67"E 77°19'39.50"E | |
| 188 | D-III-8676 | Diversion of forest land in favour of Executive Engineer Provincial Division No. 1. PWD B&R Ambala Cantt for widening and strengthening of NH 65 New NH 152 from 5.00 to 11.40 Distt. Ambala FP/HR/Road/35241/2018 | 9-HRB024/2019 | 7/25/2019 | 4.8500 | 4.8500 | 4850 | 4850 | 0 | | Salapur PF(Yamunanagar Division) | Sadikpur UCF | 30°25'51.798" 30°25'48.652" 30°25'38.669" 30°25'36.936" | 77°13'54.402" 77°14'1.881" 77°13'52.499" 77°13'41.292" | |
| 189 | D-III-8940 | Diversion of forest land for construction of 66 KV D/C Line from 220 KV S/STN Rajo Kheri to 66 KV S/Stn Kesri with 0.4 Sq acsr Zebra Conductor crossing various strips of protected forest land Distt. Ambala FP/HR/Trans/40081/2019 | 9-HRB114/2019-CHA | 10/7/2020 | 0.6900 | 0.6900 | 690 | 690 | 0 | | Rakshi Drain(Yamunanagar Division) | Rakshi Drain(Yamunana gar Division) | 30° 8'54.82"N 30° 8'55.69"N 30° 8'52.27"N 30° 8'54.36"N | 77° 8'14.93"E 77° 8'8.61"E 77° 8'3.52"E 77° 7'58.44"E | |
| 190 | D-III-8941 | Diversion of 0.0684 Ha. of forest land in favour of Executive Engineer T.S Division HVPNL Ambala City for construction of 66 KV DC line from 220 KV S/Stn Rajokheri to 66 KV S/St. <Mullana with 0.4 Sq ACSR Zebra Conductor crossing various strips protected forest land Distt. | D-III-8941/7339 | 2/9/2020 | 0.4700 | 0.4700 | 470 | 470 | 0 | | Rakshi Drain(Yamunanagar Division) | Rakshi Drain(Yamunana gar Division) | 30° 9'20.69"N 30° 9'23.10"N 30° 9'25.44"N 30° 9'27.91"N | 77°12'34.64"E 77°12'36.41"E 77°12'38.75"E 77°12'41.00"E | |
| | | | Total Yamunanagar | | 134.8110 | 134.8110 | 134811 | 134811 | 0 | | | | | | |
| | | Kaithal | | | | | | | | | | | | | |

| Sr. No. | D-III File No. | Name of Diversion case | Approval No. | Approval Date | CA to be done (in Ha.) | CA Done (in Ha.) | No. of plants to be planted | No. of Plants actually planted | | Species planted | Name of approved CA site | Site where CA done | GPS coordinates | | M& E Date |
|---------|----------------|---|---|---------------|------------------------|------------------|-----------------------------|--------------------------------|----------------------|---|--|----------------------------------|-----------------|--------------|-----------|
| | | | | | | | | Tall Plants | P.Bag (Small Plants) | | | | Lat. | Log. | |
| 1 | 2 | 3 | 4 | 5 | 6 | 7 | 8 | 9 | 10 | 11 | 12 | 13 | 14 | | 15 |
| 191 | D-III-1613 | Diversion of 0.3937 ha forest land for HUDA road to PWD B&R road & irrigation land adjoining to HUDA Sectors, Township Guhla-Cheeka, Distt. Kaithal (Revenue) | 9- HRB825/2005- CHA/2006 | 1/19/2006 | 0.984 | 0.984 | 984 | 984 | 0 | Shisham 150, Arjun 880, Jamoa 200, Kachnar 70 | Kohli Khera RF | Belarkhan Minor RD 0 to Tail L&R | 29°42'46.4"N | 76°11'53.9"E | |
| 192 | D-III-1987 | Diversion of forest land for retail outlet of RIL at Kaithal Cheeka road, Village Cheeka, KM 26-27 L/s, Distt. Kaithal. (Revenue) | 9- HRB777/2005- CHA/221/ 19- 01-2006 | 19-01-2006 | 0.038 | 0.038 | 38 | 38 | 0 | | Kohli Khera | | | | |
| 193 | D-III-2206 | Diversion of forest land of new Retail Outlet of ESSAR Oil Ltd. at Village Kharkan, Distt. Kaithal (Revenue) | 9- HRB766/2005- CHA/209 | 1/19/2006 | 0.027 | 0.027 | 27 | 27 | 0 | | Koholi Khera RF | | | | |
| 194 | D-III-1959 | Diversion of forest land for Retail outlet of HPCL on Guhala road, KM 6 at Village Sultania, Distt. Kaithal (Revenue) | 9- HRB752/2005- CHA/342 | 24-01-2006 | 0.035 | 0.035 | 35 | 35 | 0 | | Kholi-Khera Reserve Forest | | | | |
| 195 | D-III-1640 | Diversion of forest land for retail outlet of IOCL on Dhand-Pundri road, KM 0-1 R/s, Village Dhand, Distt. Kaithal (Revenue) | 9- HRB737/2005- CHA | 1/25/2006 | 0.038 | 0.038 | 38 | 38 | 0 | | Kohali Khera | | | | |
| 196 | D-III-1633 | Diversion of forest land for Retail Outlet of HPCL on Kaithal-Jind road, Vill. Kithana, Distt. Kaithal (Revenue) | 9- HRB339/2005- CHA-1066 | 5/10/2006 | 0.038 | 0.038 | 38 | 38 | 0 | | Kholi Khera RF | | | | |
| 197 | D-III-2642 | Diversion of forest land for Retail Outlet of HPCL at Village Pharal on Dhand-Pundri Road, L/s, KM 7, Distt. Kaithal (Revenue) | 9- HRB680/2006- CHA/2945 | 7/28/2006 | 0.22 | 0.14 | 220 | 140 | 0 | | Kholi Khera RF Teh. Ghula (Strip Plantation) | | | | |
| 198 | D-III-2555 | Diversion of forest land for retail outlet of IOCL Village Janed Pur (Siwan), Distt. Kaithal (Revenue) | 9- HRB748/2006- CHA/3727 | 8/29/2006 | 0.007 | 0.007 | 7 | 7 | 0 | Shisham 1050, Arjun 950 | Kohali Khera RF (0.021 RKM) | Batta Minor RD 28-40 L&R | 29.689282 | 76.310301 | |
| 199 | D-III-2556 | Diversion of forest land for const. of retail outlet(KSK) of IOCL at Village Kheri Gulam Ali, Distt. Kaithal (Revenue) | 9- HRB749/2006- CHA/3732 | 8/29/2006 | 0.088 | 0.088 | 88 | 88 | 0 | | Kholi Khera RF (0.007 RKM) | | | | |
| 200 | D-III-2102 | Diversion of forest land for retail outlet of HPCL on Kaithal Road, Village Dhand, L/s, Distt. Kaithal (Revenue) | 9- HRB649/2006- CHA/4177 | 9/14/2006 | 0.025 | 0.025 | 25 | 25 | 0 | | Kohli Khera RF | | | | |
| 201 | D-III-1944 | Diversion of forest land for retail outlet of IBP on Kaithal Kheri Gulam Ali road, Village Kheri Gulam Ali, Distt. Kaithal (Revenue) | 9- HRB774/2005- CHA/4780 | 10/6/2006 | 0.019 | 0.019 | 19 | 19 | 0 | | Kholi Khera RF | | | | |
| 202 | D-III-2457 | Diversion of forest land for construction of BML-Hansi Branch- | 9- HRB640/2006- | 11/6/2006 | 4.84 | 1.861 | 4840 | 1861 | 0 | Shisham 900, Arjun 1550, | Kholi-Khera RF | N.K. Railway | 29.687029 | 76.239461 | |
| | | | | | 0 | 2.979 | | 2979 | 0 | | | | | | |

| Sr. No. | D-III File No. | Name of Diversion case | Approval No. | Approval Date | CA to be done (in Ha.) | CA Done (in Ha.) | No. of plants to be planted | No. of Plants actually planted | | Species planted | Name of approved CA site | Site where CA done | GPS coordinates | | M& E Date |
|---------|----------------|---|---------------------------------|---------------|------------------------|------------------|-----------------------------|--------------------------------|----------------------|---|--|---------------------------------------|-----------------|-----------|-----------|
| | | | | | | | | Tall Plants | P.Bag (Small Plants) | | | | Lat. | Log. | |
| 1 | 2 | 3 | 4 | 5 | 6 | 7 | 8 | 9 | 10 | 11 | 12 | 13 | 14 | | 15 |
| 203 | D-III-2715 | Diversion of forest land for Retail Outlet of HPCL at Kaithal-Khurana road, KM 4-5, R/s, Village Khurana, Distt. Kaithal (CAMP A)10-11(1) | 9- HRB1104/2006- CHA/6316 | 12/5/2006 | 0.08 | 0.08 | 80 | 80 | 0 | Jamun 500, Jamo a 500, Papri 300, Kachnar 250 | Kholi Khera RF (0.024 RKM) | Line KM 16- 18 L&R | | | |
| 204 | D-III-2617 | Diversion of forest land for Retail Outlet of HPCL on Pundri-Rajaund Road, L/s, Near KM Stone-13, Village Pai, Distt. Kaithal (CAMP A)10-11(1) | 9- HRB1135/2006- CHA/6415 | 12/7/2006 | 0.085 | 0.085 | 85 | 85 | 0 | | Kholi-Khera RF, Compartment No. 85, Teh. Ghula | | | | |
| 205 | D-III-2825 | Diversion of forest land for Retail Outlet of HPCL at Guhla-Kharka road, Village Taranwali, Teh. Gula, Distt. Kaithal. (CAMP A)10-11(1) | 9- HRB1110/2006- CHA/7135 | 12/29/2006 | 0.022 | 0.022 | 22 | 22 | 0 | | Kholi Khera RF Compartment No. 84 (0.22 RKM) | | | | |
| 206 | D-III-2776 | Diversion of forest land for constrection of BML-Hansi Branch-Butana Branch Multipurpose Link Channel RD 133300 to 133300, Distt. Kaithal (CAMP A)10-11(1) | 9- HRB1167/2006- CHA/144 | 1/4/2007 | 4.56 | 0.834 | 4560 | 834 | 0 | Shisham 3500, Arjun 100, Jamun 100, Kajilia 50, Lasora 200, Jamo a 50 | Kohli Khera Reserve Forest | Sirsa Branch RD 190-237 L&R | 29.768881 | 76.488816 | |
| 207 | D-III-2086 | Diversion of forest land for Retail Outlet of ESSAR Oil Ltd. at Village Dusain, Karnal-Kaithal road, KM Stone 48, L/s, Teh. Pundri, Distt. Kaithal (Reveune) | 9- HRB415/2006- CHA/515 | 1/12/2007 | 0.031 | 0.031 | 31 | 31 | 0 | | Kholi Khera RF (0.09 RKM) | | | | |
| 208 | D-III-2521 | Diversion of forest land for construction of BML Hansi Branch Butana Branch Multipurpose Link Channel RD 84000 to 133300, Distt. Kaithal (CAMP A)10-11(1) | 9- HRB1258/2006- CHA/785 | 1/24/2007 | 0.36 | 0.36 | 360 | 360 | 0 | | Kholi-Khera RF | | | | |
| 209 | D-III-2479 | Diversion of forest land for retail outlet of HPCL at Kaithal-Hisar road, NH-65, KM 95, L/s, Village Batta, Distt. Kaithal (CAMP A)10-11(1) | 9- HRB1197/2006- CHA/1337 | 2/15/2007 | 0.32 | 0.32 | 320 | 320 | 0 | | Kholi-Khera RF (0.097 RKM) | | | | |
| 210 | D-III-1589 | Diversion of forest land for retail outlet of HPCL at Vill. Jakholi on Kaithal-Assand road, KM 17, L/s, Distt. Kaithal (Only PCA) (CAMP A)10-11(1) 130 Plants under PCA. | 9- HRB428/2006- CHA/3320 | 3/29/2007 | 0.032 | 0.013 | 32 | 13 | 0 | | Kholi Khera RF (0.09 RKM) | | | | |
| 211 | D-III-2679 | Diversion of forest land for const. of Retail Outlet of HPCL at Kaithal-Kutubpur road, Village Patti Dogran, Distt. Kaithal (CAMP A)10-11(1) | 9- HRB1264/2006- CHA/2290 | 3/12/2007 | 0.12 | 0.12 | 120 | 120 | 0 | Shisham 200, Arjun 3000, Pilkhan 100, Pipal 50, Dhak 50, Bahera 50, Anwaa 50 | Kholi Khera RF (0.036 RKM) | N.K. Railway Line KM 29- 32 L&R | 29.76398 | 76.348656 | |
| 212 | D-III-2076 | Diversion of forest land for Retail Outlet of ESSAR Oil Ltd. Kaithal-Kamal Road, L/s, Village Fatchpur, Distt. Kaithal (Revenue) | 9- HRB780/2005- CHA/3309/ | 4/5/2007 | 0.033 | 0.033 | 33 | 33 | 0 | | R.F. Kohli Khera | | | | |

| Sr. No. | D-III File No. | Name of Diversion case | Approval No. | Approval Date | CA to be done (in Ha.) | CA Done (in Ha.) | No. of plants to be planted | No. of Plants actually planted | | Species planted | Name of approved CA site | Site where CA done | GPS coordinates | | M& E Date |
|---------|----------------|--|----------------------------------|---------------|------------------------|------------------|-----------------------------|--------------------------------|----------------------|---|----------------------------|---|-----------------|---------------|-----------|
| | | | | | | | | Tall Plants | P.Bag (Small Plants) | | | | Lat. | Log. | |
| 1 | 2 | 3 | 4 | 5 | 6 | 7 | 8 | 9 | 10 | 11 | 12 | 13 | 14 | | 15 |
| 213 | D-III-2159 | Diversion of forest land for Retail Outlet of RIL at Kaithal-Hisar road, NH-65, KM 87, L/s, Village Payoda, Teh. Kaithal, Distt. Kaithal (Only Penal CA (CAMP)10-11(1)) 6152 plants under PCA. | 9- HRB1060/2006- CHA/4472/ | 5/11/2007 | 0.038 | 0.038 | 38 | 38 | 0 | | Kholi Khera RF, Teh. Guhla | | | | |
| 214 | D-III-1631 | Diversion of forest land for Retail Outlet of HPCL at Village Azimgarh on Samana-Patran road, L/s, Distt. Kaithal. (Only Penal CA(CAMP)10-11(1)) 88 plants under PCA | 9- HRB431/2006- CHA/5548 | 6/12/2007 | 0.022 | 0.022 | 22 | 22 | 0 | | Kohli Khera RF (0.06 RKM) | | | | |
| 215 | D-III-2031 | Diversion of forest land for Retail Outlet of HPCL at Village Rasina on Rasina Bye Pass road, (Near SH Road No. 8), Distt. Kaithal (Only Penal CA (CAMP)10-11(1)) 88 Plants under PCA. | 9- HRB456/2006- CHA/5543 | 6/12/2007 | 0.022 | 0.022 | 22 | 22 | 0 | | Kohli Khera RF (0.06 RKM) | | | | |
| 216 | D-III-2053 | Diversion of forest land for Retail Outlet of ESSAR Oil Ltd. at Khnori Bye pass on Khnori-Kaithal road, L/s, Distt. Kaithal (Only PCA (CAMP)10-11(1)) 129 Plants under PCA | 9- HRB410/2006- CHA/5752 | 6/20/2007 | 0.04 | 0.04 | 40 | 40 | 0 | | Kholi Khera RF | | | | |
| 217 | D-III-2033 | Diversion of forest land for Retail Outlet of HPCL at Village Rajond on Pundri-Rajond road, R/s, Distt. Kaithal (Only Penal CA (CAMP)10-11(1)) 130 Plants under PCA) | 9- HRB451/2006- CHA/6031/ | 6/26/2007 | 0.03 | 0.03 | 30 | 30 | 0 | | Kholi Khera RF (0.09 RKM) | | | | |
| 218 | D-III-2747 | For laying of OFC by Airtel from MS 63-87, NH-65, MS 71-74 (Panipat Kaithal RD) MS 0-2 (Kaithal Karnal, | 4707-Ft-4- 2007/14748/ | 8/22/2007 | 4.95 | 3.195 | 4950 | 3195 | 0 | Shisham 100, Arjun 1000, Jamun 1000, Jamao 100, Lasora 100, Anwala 300, P.Papri 200, Kajelia 200 | Kholi Khera RF | Dhundrehri Minor RD 0 to Tail L&R | 29°44'59.55"N | 76°21'54.05"E | |
| 219 | D-III-2075 | Diversion of forest land for Retail Outlet of BPCL at Kaithal City on Kamal-Kaithal road, KM 0-1, R/s, Distt. Kaithal | 9-HRB432/06- CHA/5458/ | 6/16/2011 | 0.029 | 0.029 | 29 | 29 | 0 | | Kholi Khera RF | | | | |
| 220 | D-III-5597 | Diversion of forest land in favour of PWD B&R for 4 laning of NH 65, Ambala-Hisar road, Km. 76.05 to 77.150, Distt. Kaithal. | 9- HRB833/2013- CHA/ | 11/18/2013 | 1.13 | 1.196 | 1130 | 1196 | 0 | | RF Kohli Khera | | | | |
| 221 | D-III-5681 | Diversion of forest land for access to retail outlet of HPCL along Keorak-Nauch link road, near km. stone 4, at village Jaswanti, Distt. Kaithal | 9- HRB895/2013- CHA/ | 1/2/2014 | 0.02 | 0.02 | 20 | 20 | 0 | | RF Kohli Khera | | | | |

| Sr. No. | D-III File No. | Name of Diversion case | Approval No. | Approval Date | CA to be done (in Ha.) | CA Done (in Ha.) | No. of plants to be planted | No. of Plants actually planted | | Species planted | Name of approved CA site | Site where CA done | GPS coordinates | | M& E Date |
|---------|----------------|--|--|---------------|------------------------|------------------|-----------------------------|--------------------------------|----------------------|---|--------------------------|-----------------------------------|-----------------|---------------|-----------|
| | | | | | | | | Tall Plants | P.Bag (Small Plants) | | | | Lat. | Log. | |
| 1 | 2 | 3 | 4 | 5 | 6 | 7 | 8 | 9 | 10 | 11 | 12 | 13 | 14 | | 15 |
| 222 | D-III-5969 | Diversion of forest land for access to retail outlet of Essar Oil Ltd. along Kaithal-Ambala road Km. 44-45, L/side, at Kaithal Distt. Kaithal | 9- HRB256/2014- CHA/19-02- 2015 | 2/19/2015 | 0.033 | 0.033 | 33 | 33 | 0 | Shisham 888, Arjun 453, Jamun 45, Lasora 14, Chakrasia 100 | Kholi Khera RF | Jakholi Distybutry RD 50-79.5 L&R | 29°39'23.63"N | 76°26'41.47"E | |
| 223 | D-III-5796 | Diversion of forest land in favour of PWD B&R for 4 laning of Kaithal-Cheeka-Patiala road, Km. 201.30 to 202.60 in city portion Kaithal, Distt. Kaithal. | 9- HRB085/2014- CHA/ | 4/20/2015 | 4.123 | 1.467 | 4123 | 1467 | 0 | Shisham 365, Arjun 249, Lasora 300, Jamun 86 | Kholi-Khera Guhla | Kichana Minor RD 0-10 L&R | 29°39'1"N | 76°26'16"E | |
| | | | | | 0 | 1 | | 1000 | 0 | | | Keorak Minor RD 18-40 L&R | 29°48'30.44"N | 76°25'52.50"E | |
| 224 | D-III-6056 | Diversion of forest land for access to retail outlet of Essar Oil Ltd. along Kaliram road, Km. 1-2, L/side, at village Kailram, Distt. Kaithal | 9- HRB013/2015- CHA/ | 4/21/2015 | 0.044 | 0.04 | 44 | 40 | 0 | Jamoa 1000, Jamun 500, Shisham 50, Arjun 200, Kajelia 40, Kachnar 10, Pilkhan 50, Neem 42 | Kohli Khera RF | | | | |
| 225 | D-III-5938 | Diversion of forest land for access to M/s Briqueded Industries along Kaithal-Cheeka road, Km. 26, L/side, at village Pedal, Distt. Kaithal | 9- HRB288/2014- CHA/ | 8/26/2015 | 0.11 | 0.11 | 110 | 110 | 0 | | Kohli Khera RF | | | | |
| 226 | D-III-5928 | Diversion of forest land for access to rice mill godown along Kaithal-Jind road, Km. stone 193, R/side, at village Titram, Distt. Kaithal | 9- HRB262/2014- CHA/ | 1/7/2016 | 0.02 | 0.02 | 20 | 20 | 0 | | Kohli Khera RF | | | | |
| 227 | D-III-6007 | Diversion of forest land in favour of Public Health for laying of sewer line along Jind road bypass to Khanori bypass, Distt. Kaithal | 9- HRB277/2014- CHA | /18-09-2017 | 0.076 | 0.066 | 76 | 66 | 0 | | RF Kohli Khera | | | | |
| 228 | D-III-5838 | Diversion of forest land in favour of PWD B&R for 4 laning of old Kurukshetra road Aggarsain Chowk to Dadwana Chowk in Dhand town, Distt. Kaithal | 9- HRB117/2014- CHA/26-09- 2017 | | 5.25 | 2.5 | 5250 | 2500 | 0 | Shisham 1520, Jamun 630, Silver Oak 210, Legstomia 140 | RF Kohli Khera | Sudken Distybutry RD 25-56 L&R | 29°42'40.41"N | 76°28'56.33"E | |
| | | | | | 0 | 0.968 | | 968 | 0 | Shisham 700, Jamun 168, Arjun 100 | | Dehora Minor RD 10 to Tail L&R | 29°54'52.47"N | 76°28'04.87"E | |
| | | | | | 0 | 1.75 | | 1750 | 0 | Jamun 530, Jamoa 800, Bahera 400, Barged 5, Pipal 5, Pilkhan 10, | | Bhanpura Minor RD 21 to Tail L&R | 29°47'58.52"N | 76°19'37.06"E | |

| Sr. No. | D-III File No. | Name of Diversion case | Approval No. | Approval Date | CA to be done (in Ha.) | CA Done (in Ha.) | No. of plants to be planted | No. of Plants actually planted | | Species planted | Name of approved CA site | Site where CA done | GPS coordinates | | M& E Date |
|---------|----------------|---|------------------------------|---------------|------------------------|------------------|-----------------------------|--------------------------------|----------------------|--|--|--------------------------------|-----------------|---------------|-----------|
| | | | | | | | | Tall Plants | P.Bag (Small Plants) | | | | Lat. | Log. | |
| 1 | 2 | 3 | 4 | 5 | 6 | 7 | 8 | 9 | 10 | 11 | 12 | 13 | 14 | | 15 |
| 229 | D-III-8240 | Diversion of forest land to proposed New retail outlet of IOCL on Dhand Kaithal road MDR-119 RD 25.050 RHS village Sholu Majra Distt. Kaithal FP/HR/Road/29775/2017 | D-III-8240/4004/22-02-2018 | | 0.12 | 0.12 | 120 | 120 | 0 | Legstomia 600, Jamun 3000, Arjun 300, Neem 10, Anwala 20, Shisham 70 | P.F Fatehpur Escape Compartment C-5 Teh Pundri | N.K. Railway Line KM 39-49 L&R | 29°48'11.04"N | 76°25'31.59"E | |
| 230 | D-III-8286 | Diversion of forest land in favour of Executive Engg. Provincial division No.1 PWD B&R Kaithal for widening of existing bridge 3 spans 5.00 Mtr each at RD 35.50 over Hansi Butana Canal having carriage way width of 7.00 Mtr to be widened to 14 Mtr on Kaithal dhand road MDR-119 Distt. Kaithal FP/HR/road/27408/2017 | D-III-8286/4295/14-03-2018 | | 0.49 | 0.49 | 490 | 490 | 0 | | P.F Fatehpur Escape compartment No C-5 | | | | |
| 231 | D-III-6252 | Diversion of forest land for access to food grain godown along Ambala-Hisar road, km. stone. 87-88, L/side Distt. Kaithal FP/HR/Others/5201/2014 | 9-HRB148/2015-CHA/31-05-2018 | | 0.02 | 0.02 | 20 | 20 | 0 | | R.F. Kohli Khera | | | | |
| 232 | D-III-8578 | Diversion of forest land for Lilo of one ckt of 220 KV D/C Pehowa Kaul line at 800 KV HVDC Bhdson crossing various forest strips under forest division and distt. Kaithal FP/HR/Trans/35799/2018 | D-III-8578/3430/18-12-2018 | | 0.13 | 0.13 | 130 | 130 | 0 | | P.F Fatehpur Escape | | | | |
| 233 | D-III-9001 | Diversion of forest land for access to retail outlet of BPC Ltd along Barsana Hajwana road L/side near mile stone 9 at Village Hajwana under forest division and Distt. Kaithal FP/HR/Approach/41049/2019 | D-III-9001/3483/13-12-2019 | | 0.12 | 0.12 | 120 | 120 | 0 | | Fatehpur Escape C-4 | | | | |
| 234 | D-III-9096 | Diversion of forest land for access to retail outlet of IOC Ltd along at Deoban to Rajound on SH-11 Kaithal Rajound road RD 190.464 R/side at Village/Town Deoban Distt. Kaithal FP/HR/Approach/42449/2019 | D-III-9096/3531/18-12-2019 | | 0.148 | 0.148 | 148 | 148 | 0 | | Fatehpur Escape, C-4 | | | | |
| 235 | D-III-9105 | Diversion of forest land for access to retail outlet of IOC Ltd along Kanthali Sair road ODR RD 02.600 L/side at Village Town Kangthali block Guhla Distt. Kaithal FP/HR/Approach/42606/2019 | D-III-9105/3675/09-01-2020 | | 0.1 | 0.1 | 100 | 100 | 0 | | Fathpur Escape, C-4 | | | | |

| Sr. No. | D-III File No. | Name of Diversion case | Approval No. | Approval Date | CA to be done (in Ha.) | CA Done (in Ha.) | No. of plants to be planted | No. of Plants actually planted | | Species planted | Name of approved CA site | Site where CA done | GPS coordinates | | M& E Date |
|---------|----------------|---|----------------------------|---------------|------------------------|------------------|-----------------------------|--------------------------------|----------------------|-----------------|--------------------------|--------------------|-----------------|------|-----------|
| | | | | | | | | Tall Plants | P.Bag (Small Plants) | | | | Lat. | Log. | |
| 1 | 2 | 3 | 4 | 5 | 6 | 7 | 8 | 9 | 10 | 11 | 12 | 13 | 14 | | 15 |
| 236 | D-III-8982 | Diversion of forest land for access to retail outlet of BPC Ltd along Cheeka Patiala road SH 11 L/side at Village Khusal Majra under forest divisionand Distt. Kaithal FP/HR/Approach/40718/2019 | D-III-8982/3722/13-01-2020 | | 0.1 | 0.1 | 100 | 100 | 0 | | Fatehpur Escape C-4 | | | | |
| 237 | D-III-8806 | Diversion of forest land in favour of Executive engineer Panchayti Raj Kaihall for construction of Nala for drainage of water at Hajwana to Bakal road Distt. Kaithal FP/HR/Others/38764/2019 | D-III-8806/4066/07-02-2020 | | 1.162 | 1.162 | 1162 | 1162 | 0 | | Fatehpur Escape, C-4 | | | | |
| 238 | D-III-9194 | Diversion of forest land in favour of Indraprastha Gas Ltd for laying of 12 dia steel Natural Gas Pipeline from Chainage KM 63.62 Chotu Ram Chowk to KM 69.62 along SH-11 Kaithal Karnal road L/side Distt. Kaithal FP/HR/Pipeline/43130/2019 | D-III-9194/4841/16-03-2020 | | 0.6 | 0.6 | 600 | 600 | 0 | | Fatehpur Escape C-4 | | | | |
| 239 | D-III-9201 | Diversion of forest land for access to retail outlet of BPC Ltd along Rajound Kithana road R/side at village Rohera Distt. Kaithal FP/HR/Approach/42739/2019 | D-III-9201/4843/16-03-2020 | | 0.1 | 0.1 | 100 | 100 | 0 | | Fatehpur Escape C-4 | | | | |
| 240 | D-III-9234 | Diversion of forest land for access to retail outlet of BPC Ltd along Balu Chousala road L/side at Village Balu Distt. Kaithal FP/HR/Approach/43420/2019 | 16-03-2020/D-III-9234/4844 | | 0.1 | 0.1 | 100 | 100 | 0 | | Fatehpur Escape C-4 | | | | |
| 241 | D-III-9129 | Diversion of forest land in favour of Executive Engineer T.S division HVPNL Kaithal for construction of LILO of 132 KV D/C Cheeka Kheri Gulam Ali at Chakku Ladana S/S Line crossing various strips of protected forest land Distt. Kaithal FP/HR/Trans/41328/2019 | 28-05-2020/D-III-9129/5968 | | 0.13 | 0.13 | 130 | 130 | 0 | | Fatehpur EscapeC-4 | | | | |
| 242 | D-III-8658 | Diversion of forest land for access to Senior Secondary School belonging to Mahadev Educational Society along Kaithal Khanori road KM stone 8 L/side at Village Garhi Padla Distt. Kaithal FP/HR/Approach/36087/2018 | 9- HRB019/2019/20-07-2020 | | 0.07 | 0.07 | 70 | 70 | 0 | | PF Fatehpur Escape, C-5 | | | | |

| Sr. No. | D-III File No. | Name of Diversion case | Approval No. | Approval Date | CA to be done (in Ha.) | CA Done (in Ha.) | No. of plants to be planted | No. of Plants actually planted | | Species planted | Name of approved CA site | Site where CA done | GPS coordinates | | M& E Date |
|---------|----------------|---|----------------------------|---------------|------------------------|------------------|-----------------------------|--------------------------------|----------------------|-----------------|--------------------------|--------------------------------|-----------------|-----------|-----------|
| | | | | | | | | Tall Plants | P.Bag (Small Plants) | | | | Lat. | Log. | |
| 1 | 2 | 3 | 4 | 5 | 6 | 7 | 8 | 9 | 10 | 11 | 12 | 13 | 14 | | 15 |
| 243 | D-III-9370 | Diversion of forest land for access to retail outlet of IOC Ltd along Karnal Dhanori road ODR RD 0.820 R/side at village Town Kurar Distt. Kaithl FP/HR/Approach/44835/2020 | D-III-9370/6878/28-07-2020 | | 0.1 | 0.1 | 100 | 100 | 0 | | RF Siwan | | | | |
| 244 | D-III-9079 | Diversion of forest land for access to P.S Rice Mill along Kaithal Baba Ludana road R/side at Village Manas Distt. Kaithal FP/HR/Approach/41814/2019 | D-III-9079/7340/02-09-2020 | | 0.1 | 0.1 | 100 | 100 | 0 | | Fatehapur Escape C-4 | | | | |
| 245 | D-III-9455 | Diversion of forest land for access to retail outl of IOC Ltd along Dhand Kaithal road MDR 119 RD 29.518 L/side at Village/Town Barot Distt. Kaithal FP/HR/Approach/44869/2020 | D-III-9455/8820/24-11-2020 | | 0.1 | 0.1 | 100 | 100 | 0 | | Fatehapur Escape C-4 | | | | |
| 246 | D-III-9469 | Diversion of forest land for access to retail outlet of BPC Ltd along Kharkan Kaithal road L/side at Village Kharkan Distt. Kaithal FP/HR/Approach/43767/2020 | D-III-9469/8994/11-12-2020 | | 0.1 | 0.1 | 100 | 100 | 0 | | RF Siwan | | | | |
| 247 | D-III-9556 | Diversion of forest land for access to retail outlet of BPC ltd along kaithal jnd road (sh 11) rd 3.894 r/side at village kasan under forest division and district kaithal haryana. online proposal no. FP/HR/Approach/48980/2020 | D-III-9556/76/11-01-2021 | | 0.22 | 0.21 | 220 | 210 | 0 | | Kichana Minor RD 0-8 L&R | | | | |
| 248 | D-III-9732 | Diversion of forest land for access to retail outlet of IOC along Guhla Kharkan road ODR RD 14.041 L/side at Village Tarawali under forest division and Distt. Kaithal FP/HR/Approach/118477/2021 | D-III-9732/1081/17-03-2021 | | 0.1 | 0.1 | 100 | 100 | 0 | Shisham | Kicana Minor | Kaithal Sub Minor RD 15-30 L&R | 29.838934 | 76.375905 | |
| 249 | D-III-9719 | Diversion of forest land to proposed New retail outlet of IOCL on Segar-Narar road RD +2.550 (RHS) at village Segar, Tehsil under forest division and and Distt Kaithal | D-III-9719/1129/01-04-2021 | | 0.113 | 0.113 | 113 | 113 | 0 | | Pindarsi minor RD 18-40 | | | | |
| 250 | D-III-9746 | Diversion of forest land for access to the proposed retail outlet of BPCL at village Arnauli on Arnauli- Pinjore link road under forest division and Distt Kaithal ,Haryana Online proposal : FP/HR/Approach/48836/2020 | D-III-9746/1311/16-04-2021 | | 0.1 | 0.1 | 100 | 100 | 0 | | Kichana Minor RD 0-8 | | | | |

| Sr. No. | D-III File No. | Name of Diversion case | Approval No. | Approval Date | CA to be done (in Ha.) | CA Done (in Ha.) | No. of plants to be planted | No. of Plants actually planted | | Species planted | Name of approved CA site | Site where CA done | GPS coordinates | | M& E Date |
|---------|----------------|---|-------------------------------------|---------------|------------------------|------------------|-----------------------------|--------------------------------|----------------------|---|---|------------------------------|-----------------|-----------|-----------|
| | | | | | | | | Tall Plants | P.Bag (Small Plants) | | | | Lat. | Log. | |
| 1 | 2 | 3 | 4 | 5 | 6 | 7 | 8 | 9 | 10 | 11 | 12 | 13 | 14 | | 15 |
| 251 | D-III-9598 | Diversion of forest land for access to retail outlet of IOC Ltd on Bhuna Kharkada road ODR RD5.007 LHS at Village/TownBhuna block Gulha Distt. Kaithal FP/HR/Approach/44988/2019 | D-III-9598/1354/20-04-2021 | | 0.1 | 0.1 | 100 | 100 | 0 | | Kicha a Minor RD 0-8 L&R | | | | |
| 252 | D-III-9380 | Diversion of forest land for access to retail outlet of BPCL along Railway road kalayat, village kalayat, tehsil Kalayat under forest division and Distt Kaithal Onlie proposal : FP/HR/Approach/45897/2020 | D-III-9380/1610/31-05-2021 | | 0.1 | 0.1 | 100 | 100 | 0 | | PF Fatehpur Escape C4 | | | | |
| 253 | D-III-3703 | Diversion of forest land for access to residential township (Sun City Project) along Kaithal-Dhand road, Km 2-3, L/s, Distt. Kaithal | 9- HRB381/2011-CHA/20-07-2017 | | 0.078 | 0.078 | 78 | 78.00 | 0.00 | | CA site (130 plants) Penal CA site (78 plants) are Saraswati Drain RD 30-60 L&R/side | | | | |
| 254 | D-III-3571 | Diversion of forest land for Retail Outlet of IOCL on Kaithal-Assandh road (Pundri-Habri-Sirsil road), Km 13-14, Village Habri, Distt. Kaithal (CAMP A)10-11(1). | 9- HRB008/2009-CHA/1022/20-02-2009 | | 0.07 | 0.07 | 70 | 70 | 0 | | Saraswati Drain PF RD 30-60 L&R | | | | |
| 255 | D-III-5495 | Diversion of forest land for access to retail outlet of IOCL along Rajound-Pai-Pundri road, R/side, at village Bhana, Distt. Kaithal. | 9- HRB224/2013-CHA/20-06-2013 | | 0.03 | 0.03 | 30 | 30 | 0 | | RF. Nauch, C.No. 53-54 | | | | |
| 256 | D-III-9974 | Diversion of forest land for access to retail outlet of IOC ltd at village Manas | D-III- | | 0.117 | 0.059 | 117 | 59 | 0 | Arjun 1070, Jamova 570, | Siwani RF | | | | |
| 257 | D-III-3008 | Diversion of forest land in favour of Adani Agri logistics Ltd. for Railway siding for food grain storage terminals for F.C.I on BOD basis to strengthen PDS system, Distt. Kaithal (CAMP A)10-11(1) | 9- HRB494/2007-CHA/1483/26-02-2008 | | 3.08 | 3.08 | 3080 | 3080 | 0 | Kajilia 50, Anwala 950, Kachnar 60, Cut Sagwan 35, Jamun 400, Amaltash 100, Shisham 260, Pilkhan 5. | Habri Sub minor RD 62-69 (0.07 RKM) | Kaithal Distry. RD. 0-20 L&R | 29.947149 | 76.637757 | |
| 258 | D-III-2540 | Diversion of forest land for const. of Retail Outlet of HPCL at SH-8, Karnal- Kaithal Road, Vill. Fatehpur, Distt. Kaithal (CAMP A)10-11(1) | 9- HRB1210/2006-CHA/6946/22-12-2006 | | 0.026 | 0.026 | 26 | 26 | 0 | | Karnal-kaithal road KM 57-58 R/s | | | | |
| 259 | D-III-4660 | Diversion of forest land for access to retail outlet of HPCL along Kaithal-Kurushetra road at village Geong, Distt. Kaithal. | 9- HRB127/2012-CHA//01-07-2013 | | 0.028 | 0.028 | 28 | 28 | 0 | | Karnal-Kaithal road, Km. 19-20 B/s | | | | |

| Sr. No. | D-III File No. | Name of Diversion case | Approval No. | Approval Date | CA to be done (in Ha.) | CA Done (in Ha.) | No. of plants to be planted | No. of Plants actually planted | | Species planted | Name of approved CA site | Site where CA done | GPS coordinates | | M& E Date |
|---------|-----------------|---|-------------------------------------|---------------|------------------------|------------------|-----------------------------|--------------------------------|----------------------|--|---|----------------------------|-----------------|----------|-----------|
| | | | | | | | | Tall Plants | P.Bag (Small Plants) | | | | Lat. | Log. | |
| 1 | 2 | 3 | 4 | 5 | 6 | 7 | 8 | 9 | 10 | 11 | 12 | 13 | 14 | | 15 |
| 260 | D-III-5507 | Diversion of forest land for access to M/s R.S. Solvent Extraction Ltd. along K.H. road Km. 6-7 R/side, at village Peoda, Distt. Kaithal. | 9- HRB859/2013-CHA/17-12-2013 | | 0.02 | 0.02 | 20 | 20 | 0 | | KH Road Km. 6-7 R/side | | | | |
| 261 | D-III-6527 | Diversion of forest land for access to retail outlet of B.P.C Ltd along Kharkan-Guhla road, L/side ,at village Taranwali, FP/HR/Others/16522/2015 | 154-Ft-5-2016/4857/15-03-2016 | | 0.25 | 0.25 | 250 | 250 | 0 | | RF Bichiyar Rec. No. 56 Teh. Guhla Distt. Kaithal | | | | |
| 262 | D-III-6264 | Diversion of forest land for access to retail outlet of Essar Oil Ltd.along Dhand-Pehowa road (LHS) Km. 03-04 L/s at village Batedhi Distt. Kaithal FP/HR/Others/9807/2015 | 9- HRB020/2015-CHA/19-06-2015 | | 0.08 | 0.076 | 80 | 76 | 0 | | Village Bichayan Teh. Gulha, distt. Kaithal | | | | |
| 263 | D-III-2838 | Diversion of forest land for laying OFC from "MS 71.4 (IBP) to MS 42 via Hanuman Vatika (MS 70), Kaithal-Karnal road & Jind by pass (MS 83/800) to Hanuman Vatika, NH-65, Distt. Kaithal (CAMP)10-11(1) | 1436-Ft-4-2007/4495/23-03-2007 | | 2.218 | 2.218 | 2218 | 2218 | 0 | Arjun 1450, Shisham 600, Jamova 200, Jamun 250 | New Bye Pass Kaithal PF | Pundri Minor RD. 27-54 L&R | 29.7681 | 76.63206 | |
| 264 | D-III-4750 | Diversion of forest land for access to retail outlet of HPCL along Ambala-Hisar road km. stone 41.242, L/side at village Pati Gadar, Distt. Kaithal. | 9- HRB341/2012-CHA/7666/12-09-2012 | | 0.03 | 0.03 | 30 | 30 | 0 | | PF Kasan Drain RD 35-39 B/s | | | | |
| 265 | D-III-2765/7090 | Diversion of 0.099 Ha. Of Forest Land for approach road to retail outlet of IOCL at Village Kalayat on Kalayat-Kurar Road, Km. 0-7, R/Side, under Forest Division & District Kaithal. | 9- HRB611/2007-CHA/10349/02-11-2007 | | 0.025 | 0.025 | 25 | 25 | 0 | | New Bypass Kaithal | | | | |
| 266 | D-III-6378 | Diversion of forest land for access to retail outlet of Essar Oil Ltd. along Kurukshetra-Kaithal road (MDR 119) near km. stone 41, R/side, at village Patti Kaisth Seth Distt. Kaithal | 9- HRB095/2015-CHA/07-01-2016 | | 0.02 | 0.02 | 20 | 20 | 0 | | R.F Bichian Rect. No. 56, Tehsil Guhla, | | | | |
| 267 | D-III-5502 | Diversion of forest land for access to retail outlet of IOCL at Kaithal City (WML) on Bypass to dhand road, R/side Distt. Kaithal.FP/HR/Others/1239/2013 | 9- HRB820/2013-CHA/23-09-2013 | | 0.022 | 0.022 | 22 | 22 | 0 | | R.F. Nauch C.No. 53-54 | | | | |
| 268 | D-III-5312 | Diversion of forest land for access to retail outlet of (KSK) of IOCL along Guhla-Kharkan road, R/side, at village Theh Butana, Distt. Kaithal. | 9- HRB068/2013-CHA//18-03-2013 | | 0.021 | 0.021 | 21 | 21 | 0 | | R.F. Nauch Compartment No. 53,54 Tehsil Guhla | | | | |

| Sr. No. | D-III File No. | Name of Diversion case | Approval No. | Approval Date | CA to be done (in Ha.) | CA Done (in Ha.) | No. of plants to be planted | No. of Plants actually planted | | Species planted | Name of approved CA site | Site where CA done | GPS coordinates | | M& E Date |
|---------|----------------|---|--------------------------------------|---------------|------------------------|------------------|-----------------------------|--------------------------------|----------------------|------------------------|------------------------------|----------------------------|-----------------|-----------|-----------|
| | | | | | | | | Tall Plants | P.Bag (Small Plants) | | | | Lat. | Log. | |
| 1 | 2 | 3 | 4 | 5 | 6 | 7 | 8 | 9 | 10 | 11 | 12 | 13 | 14 | | 15 |
| 269 | D-III-5216 | Diversion of forest land for access to Adrash Vatika Vidya Mandir along Cheeka-Patiala road Km. 32-33, L/side, at village Tatiana, Distt. Kaithal | 9- HRB704/2012-CHA/08-04-2013 | | 0.02 | 0.02 | 20 | 20 | 0 | | R.F. Nauch Compt. No. 54-55 | | | | |
| 270 | D-III-5217 | Diversion of forest land for access to retail outlet of HPCL along Kalayat-Kithana road, R/side, at Kalayat Distt. Kaithal. | 9- HRB685/2012-CHA/23-11-2012 | | 0.021 | 0.021 | 21 | 21 | 0 | | R.F. Nauch, C.No. 54-55 | | | | |
| 271 | D-III-5425 | Diversion of forest land for access to retail outlet of HPCL along Kaithal-Patiala road, near Km. stone 208, L/side at village Siwan Distt. Kaithal. | 9- HRB149/2013-CHA/09-05-2013 | | 0.024 | 0.024 | 24 | 24 | 0 | | RF Nauch | | | | |
| 272 | D-III-5366 | Diversion of forest land for access to retail outlet of IOCL along NH 152, Kalayat-Kaithal road, near Km. stone 19, L/side Distt. Kaithal. | 9- HRB216/2013-CHA/05-07-2013 | | 0.023 | 0.023 | 23 | 23 | 0 | | RF Nauch C No. 53-54 | | | | |
| 273 | D-III-5465 | Diversion of forest land for access to retail outlet of IOCLtd along Kaithal-Deewal road, R/side, at village Deewal, Distt.Kaithal. | 9- HRB210/2013-CHA/17-07-2013 | | 0.053 | 0.053 | 53 | 53 | 0 | | RF Nauch C.No. 53-54 | | | | |
| 274 | D-III-5510 | Diversion of forest land for access to retail outlet of HPCLtd. along Kaithal-Kurukshetra road MDR 119 near Km. stone 21, R/side, at village Pabnawa, Distt. Kaithal | 9- HRB270/2013-CHA/26-07-2013 | | 0.022 | 0.023 | 22 | 23 | 0 | | RF Nauch C.No. 53-54 | | | | |
| 275 | D-III-2824 | Diversion of forest land for laying OFC of BSNL from Pabnawa Chowk to Joint on Dhand Side after KM KKR-21/Dhand-4 on KKR-Dhand road, Distt. Kaithal (Amnt. not deposited) | 2897-Ft-4-2007/7914/07-05-2007 | | 0.079 | 0.079 | 79 | 79 | 0 | Arjun 1540, Jamun 1540 | Sirsa Branch RD 191-205 L/s | Amin Drain RD. 108-136 L&R | 29.850833 | 76.653506 | |
| 276 | D-III-2899 | Diversion of forest land for laying of OFC of BSNL from Village Kerrak to Village Kawartan, Keorak to Kaithal, (Surjit Plaza) Siwan T.E. to Village Serta, Distt. Kaithal. (Amnt. not deposited) | 2911-Ft-4-2007/7920/07-05-2007 | | 1.848 | 1.848 | 1848 | 1848 | 0 | | Sirsa Branch RD 191-205, L/s | | | | |
| 277 | D-III-2943 | Diversion of forest land by Public Health for providing & fixing 500 mm dia RCC Pipe NP3, Man hole & all other works contingent thereto for provide sewerage facilities to colonies from Kaithal-Patiala road, Distt. Kaithal | 9- HRB313/2007-CHA/955/12-07-2018 | | 1.078 | 1.078 | 1078 | 1078 | 0 | | Sirsa Branch RD 206-250 RF | | | | |

| Sr. No. | D-III File No. | Name of Diversion case | Approval No. | Approval Date | CA to be done (in Ha.) | CA Done (in Ha.) | No. of plants to be planted | No. of Plants actually planted | | Species planted | Name of approved CA site | Site where CA done | GPS coordinates | | M& E Date |
|---------|----------------|--|--|---------------|------------------------|------------------|-----------------------------|--------------------------------|----------------------|--------------------------------|---|---------------------|-----------------|--------|-----------|
| | | | | | | | | Tall Plants | P.Bag (Small Plants) | | | | Lat. | Log. | |
| 1 | 2 | 3 | 4 | 5 | 6 | 7 | 8 | 9 | 10 | 11 | 12 | 13 | 14 | | 15 |
| 278 | D-III-4956 | Diversion of forest land for access to retail outlet of HPCL along Kaithal-Chandana link road, R/side, at Patti Choudhary, Distt. Kaithal. | 9- HRB142/2012- CHA/28-06- 2013 | | 0.02 | 0.02 | 20 | 20 | 0 | | | | | | |
| 279 | D-III-2811 | Diversion of forest land for construction of path for Singhal Solvent Ltd. at Pehowa Road Cheeka, Distt. Kaithal (CAMP)10-11(1) | 9- HRB1102/2006- CHA/6311/05- 12-2006 | | 0.015 | 0.015 | 15 | 15 | 0 | | | | | | |
| 280 | D-III-5475 | Diversion of forest land for access to retail outlet of IOCL along Hamoli-Balbehra road, R/side, at village Shahjadpur, Distt. Kaithal. | 9- HRB185/2013- CHA/05-06- 2013 | | 0.02 | 0.02 | 20 | 20 | 0 | | RF Nauch, C. No. 53-54 | | | | |
| 281 | D-III-5240 | Diversion of forest land for access to retail outlet of HPCL along Guhna-Dhandrarhi road, Km. stone 7 R/side at village Guhna Distt. Kaithal. | 9- HRB686/2012- CHA//21-11- 2012 | | 0.02 | 0.02 | 20 | 20 | 0 | | R.F. Nauch, C.No. 53-54 | | | | |
| 282 | D-III-8346 | Diversion of forest land for access to retail outlet of BPC Ltd along dhand Pehowa road L/side at village Jajjanpur under forest division and Distt. Kaithal FP/HR/Road/28876/2017 | D-III- 8346/904/04-06- 2018 | | 0.05 | 0.05 | 50 | 50 | 0 | Shisham, Arjun, Pilkhan, Jamoa | P.F Fatehpur Escape compartment No C-5 Teh . Pundri | Fatehpur Escape C-4 | 29.4659 | 76.323 | |
| 283 | D-III-9183 | Diversion of forest land for access to retail outlet of HPC Ltd along Kaithal Kurukshetra road MDR 119 near KM stone 32 R/side at village Teek Distt. Kaithal FP/HR/Approach/43044/2019 | D-III- 9183/6207/16- 06-2020 | | 0.232 | 0.232 | 232 | 232 | 0 | | Fatehpur Escape | | | | |
| 284 | D-III-9127 | Diversion of forest land for access to retail outlet of IOC Ltd along Samana Cheeka road ODR RD 2.633 L/side at Village Town Mahmudpur under forest division and Distt. Kaithal FP/HR/Approach/42807/2019 | D-III- 9127/3664/08- 01-2020 | | 0.13 | 0.13 | 130 | 130 | 0 | | Fatehpur Escape C-4 | | | | |
| 285 | D-III-9139 | Diversion of forest land for access to retail outlet of BPC Ltd along Cheeka Saman Link road L/side at Village Daba under forest division and Distt. Kaithal FP/HR/Approach/42181/2019 | D-III- 9139/4049/06- 02-2020 | | 0.2 | 0.2 | 200 | 200 | 0 | | Fatehpur Escape C-4 | | | | |

| Sr. No. | D-III File No. | Name of Diversion case | Approval No. | Approval Date | CA to be done (in Ha.) | CA Done (in Ha.) | No. of plants to be planted | No. of Plants actually planted | | Species planted | Name of approved CA site | Site where CA done | GPS coordinates | | M& E Date |
|---------|----------------|---|--|---------------|------------------------|------------------|-----------------------------|--------------------------------|----------------------|---|-------------------------------|--------------------------------|-----------------|---------------|-----------|
| | | | | | | | | Tall Plants | P.Bag (Small Plants) | | | | Lat. | Log. | |
| 1 | 2 | 3 | 4 | 5 | 6 | 7 | 8 | 9 | 10 | 11 | 12 | 13 | 14 | | 15 |
| 286 | D-III-8813 | Diversion of forest land in favour of SDO Construction S/Division HVPNL Kaithal for erection of 132 KV S/C Line on D/C tower from 220 KV Kaithal to 132 KV s/Stn crossing various strips pf Distt. Kaithal FP/HR/Trans/39800/2019 | 9- HRB051/2019/1 3-02-2020 | | 0.65 | 0.65 | 650 | 650 | 0 | | Fatehpur Escape C-4 | | | | |
| 287 | D-III-9204 | Diversion of forest land for access to retail outlet of BPC Ltd along Kaithal Patiala road SH 11 L/side at village siwan Distt. Kaithal FP/HR/Approach/43691/2019 | 3/2/2020 | | 0.234 | 0.238 | 234 | 238 | 0 | | Fatehpur Escape C-4 | | | | |
| 288 | D-III-2928 | Diversion of forest land for construction Shergarh-Guhana link channel from RD 0 to 74700 in favour of Executive Engineer Kaithal W/S Division kaithal, Distt. Kaithal (CAMP A)10-11(1) | 9- HRB067/2007- CHA/3475/10- 04-2007 | | 3.234 | 3.234 | 3234 | 3234 | 0 | jamo a 3900, Jamun 2000, Pilkhan 1000, Gullar 500, Anwala 100, Arjun 600, Sangwan 100, Neem 50, Shisham 250 | Kaithal Bye pass | N.K. Railway Line KM 49-58 L&R | 29°50'36.14"N | 76°30'45.50"E | |
| 289 | D-III-4625 | Diversion of forest land for laying of underground OFC by BSNL in Kaithal District Kaithal. | 3307-Ft-2- 2011/105111/04 -07-2011 | | 3.24 | 3.24 | 3240 | 3240.00 | 0.00 | | | | | | |
| 290 | D-III-6658 | Diversion of forest land in favour of PWD B&R for improvement by | 9-HRB- | | 3.472 | 2.026 | 3472 | 2026.00 | 0.00 | | RF Roheria Teh Kaithal | Kharak Minor RD 0-10 L&R | 29°43'49.30"N | 76°18'06.77"E | |
| 291 | D-III-3839 | Diversion of 4.067 instead of 1.618 Ha. Of Forest Land in favour of Manager Tr. Line Power Grid Corporation of India Limited, Panipat | 9- HRB560/2009- | | 2.818 | 0.054 | 2818 | 54 | 0 | Shisham 450, Ariun 1050 Arjun 2650, Shisham 50 | Saraswati Drain RD 30-60 L&R | Sudken Distybutry RD | 29°39'15.7"N | 76°20'08.1"E | |
| 292 | D-III-3138 | Diversion of forest land for Retail Outlet of IOCL at Village Pundri on Karnal-Kaithal road Near KM 54, Distt. Kaithal (CAMP A)10-11(1) | 9- HRB863/2007- CHA/122/01- 01-2008 | | 0.025 | 0.025 | 25 | 25 | 0 | Arjun 6000, Jamova 3500, Jamun 770, Kachnar 1500, Anwala 500, | Saraswati Drain, Km 0-10, L/s | N.K. Railway Line km 61-68 L&R | 29.88643 | 76.626864 | |
| 293 | D-III-3524 | Diversion of forest land in favour of Executive Engineer, T/S Divn. HVPNL Kurukshetra for construction of 220 Kv Cheeka-Durala Transmission Line, Distt. Kaithal | 9- HRB648/2008- CHA/3642- 46/03-07-2009 | | 0.12 | 0.12 | 120 | 120 | 0 | Shtunt 150, cut Sagwan 150, Kajilia 800, Pilkhan 50 | — | | | | |
| 294 | D-III-6287/819 | Diversion of 0.0897 Ha. Of Forest Land in favour of NRSS XXXIB Transmission Limited for construction of 400 KV Transmission Line from PGCIL Substation at Kurukshetra to Malarkotla, under Forest Division & District Kaithal. | 9- HRB026/2016- CHA/04-07- 2016 | | 0.57 | 0.57 | 570 | 570 | 0 | | RF Bichiyan | | | | |

| Sr. No. | D-III File No. | Name of Diversion case | Approval No. | Approval Date | CA to be done (in Ha.) | CA Done (in Ha.) | No. of plants to be planted | No. of Plants actually planted | | Species planted | Name of approved CA site | Site where CA done | GPS coordinates | | M& E Date |
|---------|----------------|--|-----------------------------------|---------------|------------------------|------------------|-----------------------------|--------------------------------|----------------------|---|------------------------------------|--------------------------------------|-----------------|---------------|-----------|
| | | | | | | | | Tall Plants | P.Bag (Small Plants) | | | | Lat. | Log. | |
| 1 | 2 | 3 | 4 | 5 | 6 | 7 | 8 | 9 | 10 | 11 | 12 | 13 | 14 | | 15 |
| 295 | D-III-2771 | Diversion of forest land for laying OFC of Tata Teleservices from MS 64 to MS 88 along NH-65, MS 0 to MS 18 along SH-11A, Panipat-Kaithal Road (3 KM), Kaithal Karnal Road (2 KM) & Kaithal Harsda Road (3 KM), Distt. Kaithal (Amnt. not deposited) | 4282-Ft-4-2007/10932/28-06-2007 | | 4.95 | 4.95 | 4950 | 4950 | 0 | | New Bypass Kaithal PF | | | | |
| 296 | D-III-2985 | Diversion of forest land in favour of PWD for construction of service road in front of new bus stand at Kaithal, Km 79.270 on Ambala-Hisar road, NH-65, Distt. Kaithal (CAMPA)10-11(1) | 9-HRB420/2007-CHA/7269/02-08-2007 | | 1.34 | 1.34 | 1340 | 1340 | 0 | | New Bye pass kaithal | | | | |
| 297 | D-III-4273 | Diversion of forest land in favour of PWD (B&R) for widening of Ambala-Hisar road, km. 123.28 to 125.28 B/s, District Kaithal | 9-HRB454/2010-CHA/186/31-12-2010 | | 4.4 | 4.4 | 4400 | 4400 | 0 | | PF Kasan Drain RD 35-39 L&R | | | | |
| 298 | D-III-3181 | Diversion of forest land for laying OFC of Tata Teleservices along NH-65 from MS 80.5 to 81.4 in Kaithal, Distt. Kaithal. | 6141-Ft-4-2008/19673/11-09-2008 | | 0.089 | 0.089 | 89 | 89 | 0 | | | | | | |
| 299 | D-III-3522 | Diversion of forest land for laying U/G OFC of Haryana Cybernet Pvt. Ltd., form Kangthali to Kaithal Km 0-23 along the road, Distt. Kaithal (Amnt. not deposited) | 6490-Ft-4-2008/20793/07-10-2008 | | 1.492 | 1.492 | 1492 | 1492 | 0 | | | | | | |
| 300 | D-III-4391 | Diversion of forest land for laying of underground OFC by BSNL from Kurukshetra road km. 110 on Ambala-Hisar road NH 65 Distt. Kaithal. | 4698-Ft-5- | | 3.51 | 0.434 | 3510 | 434 | 0 | Arjun 2000, Jamun 150, Jamoa 100, P.Papri 250 | | Sangatpura Minor RD 12 to Tail L&R | 29°54'53.07"N | 76°24'29.42"E | |
| | | | | | 0 | 2.5 | | 2500 | 0 | | | | | | |
| | | | | | 0 | 0.6 | | 600 | 0 | | | | | | |
| 301 | D-III-5134 | Diversion of forest land for access to retail outlet of IOCL along Bhagal-Patiala link road at village Bhusal, distt. Kaithal | 9-HRB381/2012-CHA/5971/20-07-2012 | | 0.02 | 0.02 | 20 | 20 | 0 | Jamun 350, Jamoa 250, Arjun 250, Anwala 100, Jakranda 90, Lasora 280, | Kaithal-Distributory RD 11-50, B/s | Kaithal Distrybutry Barot Rest House | 29°51'59.01"N | 76°31'11.39"E | |
| 302 | D-III-5121 | Diversion of forest land for access to retail outlet of IOCL along Keorak-Prempur road, L/side, at village Nauch, Distt. Kaithal. | 9-HRB344/2012-CHA/8706/05-10-2012 | | 0.02 | 0.02 | 20 | 20 | 0 | Kachnar 50, Shisham 80, Kadam 30, Amrood 10, Pilkhan 10 | Kaithal-Distributory RD 22-50 B/s | | | | |

| Sr. No. | D-III File No. | Name of Diversion case | Approval No. | Approval Date | CA to be done (in Ha.) | CA Done (in Ha.) | No. of plants to be planted | No. of Plants actually planted | | Species planted | Name of approved CA site | Site where CA done | GPS coordinates | | M& E Date |
|---------------------------|----------------|--|-------------------------------|---------------|------------------------|------------------|-----------------------------|--------------------------------|----------------------|-----------------------------|--|---|--|---|-----------|
| | | | | | | | | Tall Plants | P.Bag (Small Plants) | | | | Lat. | Log. | |
| 1 | 2 | 3 | 4 | 5 | 6 | 7 | 8 | 9 | 10 | 11 | 12 | 13 | 14 | | 15 |
| 303 | D-III-4992 | Diversion of forest land in favour of Sub Divisional Engineer, Public Health Engineering Sub Divn. Kalayat for Const. of 24" RCC NP 2 Inlet Channel for village Kailram along Ambala-Hisar road Km. 88.600 to 91 L/side, Distt. Kaithal, Haryana | 9- HRB086/2012-CHA/08-01-2013 | | 0.86 | 0.86 | 860 | 860 | 0 | | PF Kaithal Disty. RD 22-50 B/s | | | | |
| 304 | D-III-6275 | Diversion of forest land in favour of HVPNL for construction of 132 KV S/C Transmission line from Batta-Jaund, Batta-Jaund, Batta-Dhanori and | 9- | | 4.22 | 3 | 4220 | 3000 | 0 | Shisham 600, Arjun 2400 | RF Bichhian | Khanori Minor RD 0-25 L&R | 29°53'07.89"N | 76°23'30.13"E | |
| | | | | | 0 | 0 | | | 0 | | | | | | |
| | | | | | 0 | 1.25 | | 1250 | 0 | Shisham 250, Arjun 1000 | | Kaithal Sub Minor RD 0- | 29°52'47.89"N | 76°23'10.58"E | |
| | | | | | 0 | 0 | | | 0 | | | | | | |
| 305 | D-III-8926 | Diversion of forest land for access to Crystal Dhaba along NH 152 KM 69-70 L/side at Village Keorak under division Kurukshetra and Distt. Kaithal FP/HR/Approach/39176/2019 | D-III-8926/3615/24-12-2019 | | 0.15 | 0.11 | 150 | 110 | 0 | Jamun, Shisham | Markanda Distributory RD 50-55 R/side | Markanda Distt. RD 188-190 L/Side | 29.996975N 76.217179E | 29.994061N 76.215897E | |
| Total Kaithal | | | | | 77.8460 | 77.2200 | 77846 | 77220 | 0 | | | | | | |
| Total North Circle | | | | | 749.1880 | 748.5620 | 748744 | 457360 | 290758 | | | | | | |
| Karnal | | | | | | | | | | | | | | | |
| 306 | D-III-1597 | Diversion of 3.0 Ha forest land for construction of Automatic Toll Plaza of NHAI on NH-1 at KM 146.150 to 146.650, B/s, Distt. Karnal (CAMP)10-11(1). | 9- HRB162/2006-CHA/4249 | | 7.5 | 7.5 | 7500 | 7500 | 0 | Shisham, Sagwan, Cut Sagwan | Naval Chogam road SH KM 9-13 B/s (22.73 RKM) | Newal Chougma 2000, Dadupur Tubewell Channal 3000, Sambhali Minor 1500, Jamuna Bandh 1000 | 29.855650 29.855610 29.813192 29.813267 29.783593 29.783519 29.901704 29.901726 29°48'04"N 29°47'47"N | 77.556291 77.155587 77.1138525 77.138445 77.110350 77.110403 77.147243 77.147311 76°51'11"E 76°52'51"E | |
| 307 | D-III-5103 | Diversion of forest land in favour of NHAI for 6 laning of NH 1 from km. 98.000 to 152.225 Distt. Karnal. | 9- HRB274/2012-CHA/ | | 5.05 | 5.05 | 5050 | 5050 | 0 | Shisham, Arjun | RF Baragaon | Indri Escape RD Sangoha pull to Budhakhera | 29°46'41.80"N 29°45'11.46"N 29°45'24.35"N 29°42'33.30"E | 77°02'02.69"E 77°01'26.22"E 77°01'33.13"E 77°01'57.95"E | |
| 308 | D-III-7094 | Diversion of forest land in favour of Executive Engineer PWD B&R for 4 laning of Kunjpura-Karnal-Kaithal road Km. 0 to 7.8 (Section kunjapura to ITI chowk) Distt. Karnal FP/HR/Road/22623/2016 | 9- HRC107/2017-CHA | | 4.566 | 4.566 | 4566 | 4566 | 0 | Shisham | R.F. Shekhpura | OLD WJC RD 22-29 | 29°48'16.69"N 29°47'18.82"N 29°47'18.41"N 29°47'5.98"N | 77°02'26.84"E 77°02'11.03"E 77°02'11.62"E 77°02'09.38"E | |
| 309 | D-III-8691 | Diversion of forest land in favour of Indraprastha Gas Ltd for laying of 12/4 dia steel Natural Gas pipeline along NH 1 new NH 44 from KM 99.112 to 112.000 L/side Distt. Karnal FP/HR/Pipeline/35960/2018 | D-III-8691/1174 | | 3.585 | 3.585 | 3585 | 3585 | 0 | Shisham | RF UPLI | Indri Escape RD Sangoha pull to Budhakhera | 29°46'41.80"N 29°45'11.46"N 29°45'24.35"N 29°42'33.30"E | 77°02'02.69"E 77°01'26.22"E 77°01'33.13"E 77°01'57.95"E | |

| Sr. No. | D-III File No. | Name of Diversion case | Approval No. | Approval Date | CA to be done (in Ha.) | CA Done (in Ha.) | No. of plants to be planted | No. of Plants actually planted | | Species planted | Name of approved CA site | Site where CA done | GPS coordinates | | M& E Date |
|---------|----------------|--|-------------------|---------------|------------------------|------------------|-----------------------------|--------------------------------|----------------------|--------------------------|---|------------------------------|--|--|-----------|
| | | | | | | | | Tall Plants | P.Bag (Small Plants) | | | | Lat. | Log. | |
| 1 | 2 | 3 | 4 | 5 | 6 | 7 | 8 | 9 | 10 | 11 | 12 | 13 | 14 | 15 | |
| 310 | D-III-6635 | Diversion of forest land in favour of PWD B&R Br. Karnal for construction of Assandh Bypass road from Km. 0 to 8.66 in Assandh City Distt. Karnal | 9-HRC054/2016-CHA | | 7.13 | 7.13 | 7130 | 7130 | 0 | Shisham, Sirs, Chakresia | RF Bassi | BM Canal RD 306000 to 334000 | 29°36'15.5" N 29°36'14.3" N 29°28'36.2" N 29°28'36.5" N | 76°37'54.0" E 76°37'53.8" E 76°42'13.8" E 76°42'12.5" E | |
| 311 | D-III-8463 | Diversion of forest land for access to M/s Global bottlers Pvt Ltd along Newal Gheer Garhibirbal road to Mugal Majra road L/side at Village Kunjpura Distt. Karnal FP/HR/Road/29305/2017 | 9-HRB152/2018 | | 0.05 | 0.05 | 50 | 50 | 0 | Shisham, Arjun | RF Baragon Coup No.5 | Jundla Minor | 29.744150N 29.744192N 29.737772N 29.719698N 29.710596N | 76.951220E 76.951274E 76.949466E 76.927395E 76.916706E | |
| 312 | D-III-8759 | Diversion of forest land in favour of Executive engineer, Municipal Corporation Karnal for construction of Storm water RCC box type drain from Uchana village entry point to Uchana Village upto pond Distt. Karnal FP/HR/Others/35453/2018 | D-III-8759/2316 | | 0.304 | 0.304 | 304 | 304 | 0 | Shisham, Arjun | Sirsa Branch RD 18-45 L/R side | Jundla Minor | 29.744150N 29.744192N 29.737772N 29.719698N 29.710596N | 76.951220E 76.951274E 76.949466E 76.927395E 76.916706E | |
| 313 | D-III-8642 | Diversion of forest land in favour of Executive Engineer Municipal Corporation Karnal for construction of Storm water RCC box type drain from Baldi over Bridge to Old GT road chowk Distt. Karnal FP/HR/Others/33949/2018 | D-III-8642/2311 | | 0.055 | 0.055 | 55 | 55 | 0 | Shisham, Arjun | DUK Railway Line Karnal to Village Uchana | Jundla Minor | 29.744150N 29.744192N 29.737772N 29.719698N 29.710596N | 76.951220E 76.951274E 76.949466E 76.927395E 76.916706E | |
| 314 | D-III-8643 | Diversion of forest land in favour of Executive Engineer Municipal Corporation Karnal for construction of Storm water RCC box type drain from entry point of village Dhollgarh near Delhi Ambala railway line crossing to Village Dhollgarh upto pond Distt. Karnal FP/HR/Others/35456/2018 | D-III-8643/2312 | | 0.16 | 0.16 | 160 | 160 | 0 | Shisham, Arjun | Indri Drain RD 90-110 | Jundla Minor | 29.744150N 29.744192N 29.737772N 29.719698N 29.710596N | 76.951220E 76.951274E 76.949466E 76.927395E 76.916706E | |
| 315 | D-III-8599 | Diversion of forest land in favour of Executive engineer Municipal Corporation for construction of storm water RCC Box Type drain from Sector-6 Chowk to Augmentation Bhakra canal Karnal Merrut road R/side Tehsil & Distt. Karnal FP/HR/Others/33905/2018 | D-III-8599/2310 | | 0.918 | 0.918 | 918 | 918 | 0 | Shisham, Arjun | Augmentation Canal near Railway bridge | Jundla Minor | 29.744150N 29.744192N 29.737772N 29.719698N 29.710596N | 76.951220E 76.951274E 76.949466E 76.927395E 76.916706E | |

| Sr. No. | D-III File No. | Name of Diversion case | Approval No. | Approval Date | CA to be done (in Ha.) | CA Done (in Ha.) | No. of plants to be planted | No. of Plants actually planted | | Species planted | Name of approved CA site | Site where CA done | GPS coordinates | | M& E Date |
|---------|----------------|--|---------------------------|---------------|------------------------|------------------|-----------------------------|--------------------------------|----------------------|-----------------|--|--|--|--|-----------|
| | | | | | | | | Tall Plants | P.Bag (Small Plants) | | | | Lat. | Log. | |
| 1 | 2 | 3 | 4 | 5 | 6 | 7 | 8 | 9 | 10 | 11 | 12 | 13 | 14 | 15 | |
| 316 | D-III-8760 | Diversion of forest land in favour of Executive Engineer Provincial Division No. 1 PWD B&R Br. Karnal for construction of footpath on both side of the road in front of Shaheed Udham Singh Colleg Matak Majri road Road ID 7187 RD 0 to 810 distt. Karnal FP/HR/Road/36246/2018 | 9- HRB047/2019- CHA | | 0.9 | 0.9 | 900 | 900 | 0 | Shisham,Arjun | Rakshi Distributory RD 0-5 L/side | Jundla Minor | 29.744150N 29.744192N 29.737772N 29.719698N 29.710596N | 76.951220E 76.951274E 76.949466E 76.927395E 76.916706E | |
| 317 | D-III-8600 | Diversion of forest land in favur of Executive engineer, Municipal Corporation Karnal for cnstruction of Storm water RCC box type drain from Indri Chowk to village Baldi entry point on Ambala delhi road NH44 under forest division and district Karnal FP/HR/Others/33951/2018 | D-III-8600/2314 | | 0.192 | 0.192 | 192 | 192 | 0 | Shisham,Arjun | Augmantation Canal near Railway bridge | Jundla Minor | 29.744150N 29.744192N | 76.951220E 76.951274E | |
| 318 | D-III-9297 | Diversion of forest land for access to retail outlet of IOC Ltd along Gharaunda Staundi road RD 2.863 L/side at Village/Town Phurlak Distt. Karnal FP/HR/Approach/42372/2019 | D-III-9297/6100 | | 0.112 | 0.112 | 112 | 112 | 0 | Shisham,Arjun | Gudha Minor RD 0 to 15 | Jundla Minor | 29.744150N 29.744192N | 76.951220E 76.951274E | |
| 319 | D-III-8762 | Diversion of forest land for access to CNG/LCNG/Electric Charging Station of M/s Indraprastha Gas Ltd along NH 709 A Karnal Meerut road KM 157-152 L/side Village Sheikhupura Distt. Karnal FP/HR/Approach/38315/2019 | D-III-8762/6134 | | 0.224 | 0.224 | 224 | 224 | 0 | Shisham,Arjun | Indri Excape Rasulpur Pul to Sohana Pul | Jundla Minor | 29.744150N 29.744192N | 76.951220E 76.951274E | |
| 320 | D-III-9239 | Diversion of forest land for access to retail outlet of IOC Ltd along Nissing Dacher road ODR RD 5.515 R/side at village Datcher Distt. Karnal FP/HR/Approach/42397/2019 | D-III-9239/6256 | | 0.1 | 0.1 | 100 | 100 | 0 | Shisham | Nissing Drain | Nissing Drain | 29°39'52.6" N 29°40'26.4" N 29°39'52.0" N 29°40'26.0" N | 76°45'45.4" E 76°45'14.8" E 76°45'44.6" E 76°45'13.8" E | |
| 321 | D-III-8782 | Diversion of forest land for access to M/s Shubh Industries along Pakhana Galib Kheri road near KM stone 1 r/side at Village Pakhana Distt. Karnal FP/HR/Approach/34355/2018 | D-III-8782/6320 | | 0.1 | 0.1 | 100 | 100 | 0 | Shisham | Kheri Tubewell channel RD 0- 40 L/R side | Kheri Tubewell Channel RD 20-40 | 29°55'27"N 29°52'50"N | 77°05'24"E 77°04'01"E | |

| Sr. No. | D-III File No. | Name of Diversion case | Approval No. | Approval Date | CA to be done (in Ha.) | CA Done (in Ha.) | No. of plants to be planted | No. of Plants actually planted | | Species planted | Name of approved CA site | Site where CA done | GPS coordinates | | M& E Date |
|---------|----------------|--|-----------------|---------------|------------------------|------------------|-----------------------------|--------------------------------|----------------------|-----------------|--|---------------------------------|--|--|-----------|
| | | | | | | | | Tall Plants | P.Bag (Small Plants) | | | | Lat. | Log. | |
| 1 | 2 | 3 | 4 | 5 | 6 | 7 | 8 | 9 | 10 | 11 | 12 | 13 | 14 | | 15 |
| 322 | D-III-9189 | Diversion of forest land for access to Dhaba belonging to Sh. Anil Kumar Bhatia along Delhi-ambala road NH 1 New NH 44 near KM stone 102 R/side at Village Kohand Distt. Karnal FP/HR/Approach/41904/2019 | D-III-9189/6439 | | 0.1 | 0.1 | 100 | 100 | 0 | Shisham,Arjun | Drain No.2 Munak head to Dadlana Bridge L/R side | Jundla Minor | 29.744150N 29.744192N 29.737772N 29.719698N 29.710596N | 76.951220E 76.951274E 76.949466E 76.927395E 76.916706E | |
| 323 | D-III-9214 | Diversion of forest land for access to Mount Sinai School along Rasin Road from NH 44 to Village HAsanpur L/side at village Bastara Tehsil Gharaunda Distt. Karnal FP/HR/SCH/42147/2019 | D-III-9214/6477 | | 0.11 | 0.11 | 110 | 110 | 0 | Shisham,Arjun | Gudh Minor RD 0 to 15 L/R side | Jundla Minor | 29.744150N 29.744192N 29.737772N 29.719698N 29.710596N | 76.951220E 76.951274E 76.949466E 76.927395E 76.916706E | |
| 324 | D-III-9364 | Diversion of forest land for access to retail outlet of BPC Ltd along Delhi Panipat Ambala road NH-1 New NH-44 KM 142.479 R/side at village Nilokheri Distt. Karnal FP/HR/Approach/42431/2020 | D-III-9364/6616 | | 0.1 | 0.1 | 100 | 100 | 0 | Shisham | Kheri Tubewell Channel RD 20-40 L/R side | Kheri Tubewell Channel RD 20-40 | 29°55'27"N 29°52'50"N | 77°05'24"E 77°04'01"E | |
| 325 | D-III-6975 | Diversion of forest land in favour of PWD B&R for 4 laning of road from Km. 151.700 (NDRI Chowk Karnal) to Km. 153.700 (ITI Chowk Karnal) on Bhiwani-Mundhal-Jind-Karnal (New NH 709 A) Distt. Karnal FP/HR/Road/21791 | 9-HRB-055/2017 | | 4.69 | 4.69 | 4690 | 4690 | 0 | Shisham | RF Shekhupura | RF Shekhupura & Indri Escape | 29°40'41.78"N 29°41'35.48"N 29°48'58.45"N 29°48'57.87"N 29°46'03.90"N 29°46'04.09"N | 77°02'09.47"E 77°01'31.88"E 77°00'18.00"E 77°00'17.69"E 77°00'37.41"E 77°00'36.63"E | |
| 326 | D-III-9374 | Diversion of forest land for access to retail outlet of BPC Ltd along Karnal to Munak road MDR-15 near KM stone 12 L/side at village Bijana Distt. Karnal FP/HR/Approach/44854/2020 | D-III-9374/6876 | | 0.1 | 0.1 | 100 | 100 | 0 | Shisham | Kheri Tubewell Chanel RD 20-40 L/R side | Kheri Tubewell Channel RD 20-40 | 29°55'27"N 29°52'50"N | 77°05'24"E 77°04'01"E | |
| 327 | D-III-9213 | Diversion of forest land for access to CNG/LCNG/Electric Charging Station of Indraprastha as Ltd along NH 44 Ambala Delhi road KM 103.480 L/side at village Malakpur Distt. Karnal FP/HR/Approach/42202/2019 | D-III-9213/7053 | | 0.1 | 0.1 | 100 | 100 | 0 | Shisham,Arjun | Gudha Minor RD 0 to 15 L/R side | Jundla Minor | 29.744150N 29.744192N 29.737772N 29.719698N 29.710596N | 76.951220E 76.951274E 76.949466E 76.927395E 76.916706E | |

| Sr. No. | D-III File No. | Name of Diversion case | Approval No. | Approval Date | CA to be done (in Ha.) | CA Done (in Ha.) | No. of plants to be planted | No. of Plants actually planted | | Species planted | Name of approved CA site | Site where CA done | GPS coordinates | | M& E Date |
|---------|----------------|---|--------------------------------|---------------|------------------------|------------------|-----------------------------|--------------------------------|----------------------|---|--|--|--|--|-----------|
| | | | | | | | | Tall Plants | P.Bag (Small Plants) | | | | Lat. | Log. | |
| 1 | 2 | 3 | 4 | 5 | 6 | 7 | 8 | 9 | 10 | 11 | 12 | 13 | 14 | | 15 |
| 328 | D-III-9235 | Diversion of forest land for access to retail outlet of IOC Ltd along Karnal Kaithal road SH 8 between KM stone 30-32 R/side at village Town Bastali Distt. Karnal FP/HR/Approach/42454/2019 | D-III-9235/7116 | | 0.187 | 0.187 | 187 | 187 | 0 | Shisham | Nissing Drain | Nissing Drain | 29°39'52.6" N 29°40'26.4" N 29°39'52.0" N 29°40'26.0" N | 76°45'45.4" E 76°45'14.8" E 76°45'44.6" E 76°45'13.8" E | |
| 329 | D-III-3611 | Diversion of 442.23 ha. of forest land in favour of NHAI for 6 lanning of NH 1 Km 96 to 212.161, Distt. PNPT, KRL, KKR, AMB. (In this case 226500 Plants for Karnal Divn. & 178000 Plants in Sonipat Divn.) CA amt. to be deducted for SNPT from this amount. | 9- HRA641/2008- CHA/3395 | | 67.176 | 67.176 | 67176 | 67176 | 0 | Shisham, Arjun, Toon, Kajilia, P. Papri,Chakresia , Gulmohar,Papri ,Kadam | 1. Sirsa Branch RD 85 to 90 L/Side (66 RKM)- 16500 2. W.J.C. Main RD 0-30 B/Side (40 RKM)10000 3. W.J.C. Main RD 80 to 96 B/Side (40 RKM) - 10000 4. Dhanora Escape RD 30- 45 L/Side(40 RKM)- 10000Plants 5. NBK Link RD 0-26 R/Side (33.2 RKM) - - 8302 Plants 6. Nai Nala Drain RD Peont to Salwa Pull R&L-Side- 12374 | Nissing Drain.4500,Nar wana Branch.RD.299 -320=5500, Uplana Minor 5000, Padhana Minor 2500, Rahara Minor 1500, Bahari Minor 1000, Salwan Minor 2374, Sirsa Branch RD 85 to 90 9500, Nissing 5000, SYL RD Nadana Pull to Jattpura 2000, Dhanora Escape Case) Kheri Tubewell Channal RD 20-40 5000, Indri Drain 2500, Sagga Minor 1000, Budheri Tubewell Channal 1500 , NBK Link RD 0-26 4000, Narwana Branch RD 308-320 4302 | 29°32'01.6" N 29°29'25.9" N 29°32'01.8" N 29°29'25.7" N 29°33'32.0" N 29°28'48.2" N 29°33'31.8" N 29°28'48.3" N 29°51'56"N 29°51'44"N 29°55'27"N 29°52'50"N | 76°41'09.3" E 76°39'26.0" E 76°41'09.0" E 76°39'25.8" E 76°42'38.3" E 76°41'04.3" E 76°42'37.9" E 76°41'04.2" E 76°56'51"E 76°55'44"E 77°05'24"E 77°04'01"E | |
| 330 | D-III-2796 | Diversion of 1.02 Ha. of forest land for laying OFC from km. Indri 13 to Indri on Kurukshetra Indri road and Indri to Aggarsen Chowk Karnal on Indri-Karnal road, under forest division & District Karnal, Haryana. | | | 5.1 | 5.1 | 5100 | 5100 | 0 | Shisham, Dek, B ottal Bursh, Legosto mia, P. Papri, Arj un | Karnal Assandh Road 18-36 Km. L/R side | Karnal- Assandh Road KM 18-36 L&R | 29°38'21.4" N 29°34'07.2" N 29°38'20.9" N 29°34'06.8" N | 76°49'57.6" E 76°40'18.4" E 76°49'57.9" E 76°40'18.7" E | |

| Sr. No. | D-III File No. | Name of Diversion case | Approval No. | Approval Date | CA to be done (in Ha.) | CA Done (in Ha.) | No. of plants to be planted | No. of Plants actually planted | | Species planted | Name of approved CA site | Site where CA done | GPS coordinates | | M& E Date | |
|-----------------------------------|----------------|--|-------------------------------------|---------------|------------------------|------------------|-----------------------------|--------------------------------|----------------------|---|---|---|--------------------------------|--|-----------|--|
| | | | | | | | | Tall Plants | P.Bag (Small Plants) | | | | Lat. | Log. | | |
| 1 | 2 | 3 | 4 | 5 | 6 | 7 | 8 | 9 | 10 | 11 | 12 | 13 | 14 | | 15 | |
| 331 | D-III-1008 | Diversion of forest land for retail outlet of IOCL on GT road, KM 75-76, L/s, Distt. Panipat (Revenue) | 9-1615/2003-ROC/3737 | | 0.29 | 0.29 | 290 | 290 | 0 | Shisham | Indri Escape Kath Pull | Indri Escape Kath Pull | 29°49'14"N 29°47'45"N | 77°03'48"E 77°03'10"E | | |
| Rohtak | | | | | | | | | | | | | | | | |
| Total Karnal | | | | | 108.899 | 108.899 | 108899 | 108899 | 0 | | | | | | | |
| 332 | D-III-2702 | Diversion of forest land for Retail Outlet of HPCL at Meham Gohana Road (SH-16A) Village Chiri, R/s, Distt. Rohtak. (CAMP A)10-11(1) | 9-HRB959/2006-CHA/5613 | 11/7/2006 | 0.0260 | 0.0260 | 26 | 26 | 0 | P.Papri | Meham to Gohana Road Km 19.6 to 19.8 R/Side | Meham to Gohana Road Km 19.6 to 19.8 R/Side | 29° 4'24.84"N 76°33'28.95"E | 29° 4'16.55"N 76°33'15.19"E | | |
| | | | | | | | | | | | | | 29° 4'24.98"N 76°33'28.91"E | 29° 4'16.61"N 76°33'15.14"E | | |
| 333 | D-III-2594 | Diversion of forest land for Retail Outlet of IOCL at Village Baland on | 9-HRB762/2006- | 11/30/2006 | 0.0800 | 0.0800 | 80 | 80 | 0 | Shisham, Arjun | Rohtak-Beri Road Km. 9-10 | Rohtak-Beri Road Km. 9-10 | 28°46'48.1"N 76°34'20.7"E | 28°46'41.6"N 76°34'18.0"E | | |
| 334 | D-III-2563 | Diversion of forest land for Remodeling & Construction of Box of | 9-HRB707/2006- | 11/29/2007 | 0.3220 | 0.3220 | 322 | 322 | 0 | Shisham | NH-71 Km. 357 - 359 L&R | NH-71 Km. 357 - 359 L&R | 28°50'08.7"N 76°36'07.0"E | 28°49'02.8"N 76°36'29.7"E | | |
| Panipat | | | | | | | | | | | | | | | | |
| 335 | D-III-3857 | Diversion of 4.50 ha. of forest land for laying of Additional Railway Line along Jind-Panipat Railway Line from Panipat to Khukhrana Railway Station between Km. 64.409 to 69.784 B/s, under Forest Division & Distt. Panipat. | 9-HRB334/2009-CHA dated 07-04-2010 | | 9.0000 | 8.0000 | 9000 | 8000 | 0 | Jamoa, Jamun, Arjun, Shisham, P.Papri, Papri, Neem, Toon, Gulmohar, Kadam | Naultha Balana Mandi Road Km 2-9 B/S | Kiwana Minor RD 0 to 30 L/R | 1000 | Start Point 29.266472"N & 76.993534"E , 29.266457"N & 76.993459"E, 29.266464"N & 76.993494"E, 29.266448"N & 76.993419"E Ending Point 29.219133"N & 76.988975"E, 29.219149"N & 76.989092"E, | | |
| | | | | | | | | | | | | Ahulana Minor RD | 3000 | Start Point 29.267817"N & 76.954009"E , 29.267833"N & 76.953815"E, 29.267829"N & 76.953856"E, 29.267837"N & 76.953764"E Ending Point 29.213957"N & 76.93457"E, 29.213918"N & 76.934651"E, | | |
| | | | | | | | | | | | | Old Badshai Canal RD 10 to 35 L/R | 4000 | Start Point 29.430925"N & 76.895347"E , 29.430874"N & 76.894937"E, 29.430912"N & 76.895142"E, 29.430866"N & 76.894783"E Ending Point 29.360983"N & 76.902035"E, 29.361015"N & 76.902507"E, 29.36097"N & 76.902158"E, | | |
| 336 | D-III-4316 | Diversion of 3.356+1.4404=4.7964 ha. of forest land in favour of Power Grid Corporation of India, Sonipat for erection of 400 KV D/C (Tripple Bundle) Transmission Line from Abdullapur to Sonipat crossing through various forest aras, under Forest Division and District Panipat. | 9-HRB-639/2010-CHA dated 02-02-2011 | | 8.0300 | 8.0300 | 8030 | 8030 | 0 | Shisham, Gullar, Jamoa, Arjun, | Chulkana to Dindar approach road Km 0-10 B/Side | Old Rohtak Canal RD 25 to 45 L/R | 8030 | Start Point 29.297067"N & 76.737614"E , 29.297253"N & 76.737278"E, 29.297157"N & 76.737429"E, 29.297359"N & 76.737178"E Ending Point 29.250787"N & 76.715038"E, 29.250866"N & 76.714629"E, 29.250822"N & 76.714820"E | | |
| Total (2020-21) | | | | | 17.0300 | 16.0300 | 17030 | 16030 | 0 | | | Total | 16030 | | | |
| G.Total CA Against 2020-21 | | | | | | | | | | | | 16.03 Ha. | | | | |

| Sr. No. | D-III File No. | Name of Diversion case | Approval No. | Approval Date | CA to be done (in Ha.) | CA Done (in Ha.) | No. of plants to be planted | No. of Plants actually planted | | Species planted | Name of approved CA site | Site where CA done | GPS coordinates | | M& E Date | |
|--|----------------|--|--|---------------|------------------------|------------------|-----------------------------|--------------------------------|----------------------|---|--|---|-----------------|--|-----------|--|
| | | | | | | | | Tall Plants | P.Bag (Small Plants) | | | | Lat. | Log. | | |
| 1 | 2 | 3 | 4 | 5 | 6 | 7 | 8 | 9 | 10 | 11 | 12 | 13 | 14 | | 15 | |
| APO Against 2021-22 (24.98 Ha.) | | | | | | | | | | | | | | | | |
| 337 | D-III-4316 | Diversion of 135.89 ha. (80.73 ha. in Sonipat Divn. And 55.16 ha. in Panipat Divn.) of forest land in favour of G.M. (Tech.) & Project Director, NHAI, Ambala for 8 laning of NH-1 from Mukarba Chowk Km. 150.500 in Delhi State to Panipat Km. 86 L&R under Forest Division and Distt. Sonipat and Panipat. (FP/HR/ROAD/10420/2015) | v0iz0eq0o0la0] %dsUnzh;½ i;kZoj.k] ou ,oa tyok;q ifjorZu ea=ky;] Hkkjr jdkj dk QkbZy dzekad&9-HRB001/2016-CHA fnukad 19&05&2016- | | 24.9800 | 24.9800 | 24988 | 24988 | 0 | Shisham, Gullar, Jamoa, Jamun, Arjun, Papri, Neem | Drain No. 2 RD 80 to 202 (Village Babail to Khojkipur) | Nai Nala Drain RD 85 to 116 L/R | 5000 | Start Point 29038'29"N & 76069'44"E R/Side, 29038'27"N & 76069'47"E L/Side, Middle Point 29035'65"N & 76069'67"E R/Side, 29036'63"N & 76069'72"E L/Side and Ending Point 29032'56"N & 76069'36"E | | |
| | | | | | | | | | | | | Panipat Drain No. 1 (Dadola Siwah to Drain NO. 2) | 3000 | Start Point 29020'7.554"N & 76059'35.304"E L/Side, 29020'7.497"N & 76059'35.171"E R/Side, 29019'40.3985"N & 7701'4.114"E L/Side, 29019'56.506"N & 7702'11.128"E R/Side | | |
| | | | | | | | | | | | | Madlauda Minor RD 55 to Tail | 2000 | Start Point 29022'31.618"N & 76045'55.022"E L/Side, 29022'31.745"N & 76045'55.054"E R/Side, 29021'41.110"N & 76043'4.284"E L/Side, 29020'12.312"N & 76043'4.284"E R/Side | | |
| | | | | | | | | | | | | Gohana Disty RD 60 to 114 L/R | 5000 | Start Point 29023'6.244"N & 76052.22.380"E R/Side, 29023'6.003"N & 76052.22.491"E L/Side, Ending Point 29017'40.705"N & 76047'13.502 E R/Side, | | |
| | | | | | | | | | | | | Village Assan Section 38 | 2000 | Start Point 29026'31.081"N & 76052'49.44"E L/Side, 29026'28.876"N & 76052'49.037"E R/Side, 29026'26.201"N & 76052'26.201"E L/Side, 29026'20.509"N & 76052'41.309"E R/Side, | | |
| | | | | | | | | | | | | Gangesar Minor RD 0 to 15 L/R | 4500 | Start Point 29019'27.696"N & 76040'9.294"E L/Side, 29019'27.702"N & 76040'8.274"E R/Side, 29019'28.935"N & 76040'36.247"E L/Side, 29018'45.998"N & 76040'36.247"E R/Side, | | |
| | | | | | | | | | | | | Yamuna Bundh (Rana Majra Yamuna Bandh) | 1000 | Start Point 29028'10"N & 77007'09"E R/Side, 29024'42"N & 77007'19"E L/Side, Middle Point 29023'25"N & 77008'30"E R/Side, 29010'38"N & 77007'36"E L/Side and 29010'18"N & 77007'32"E | | |

| Sr. No. | D-III File No. | Name of Diversion case | Approval No. | Approval Date | CA to be done (in Ha.) | CA Done (in Ha.) | No. of plants to be planted | No. of Plants actually planted | | Species planted | Name of approved CA site | Site where CA done | GPS coordinates | | M & E Date | |
|--|----------------|---|--------------|--------------------|------------------------|------------------|-----------------------------|--------------------------------|----------------------|-----------------|--------------------------|--|--|--|--|--|
| | | | | | | | | Tall Plants | P.Bag (Small Plants) | | | | Lat. | Log. | | |
| 1 | 2 | 3 | 4 | 5 | 6 | 7 | 8 | 9 | 10 | 11 | 12 | 13 | 14 | | 15 | |
| | | | | | | | | | | | | Narayana Minor RD 12 to 42 L/R | 1000 | Start Point 2901749"N & 76057' 19"E Right Side, 2901748"N & 76057' 19"E Left Side and Ending Point 29013'04"N & 76055'10"E Right Side , 29013'04"N & 76055'10"E | | |
| | | | | | | | | | | | | Old Badshai Canal RD 10 to 35 L/R | 1488 | Start Point 29.430925"N & 76.895347"E , 29.430874"N & 76.894937"E, 29.430912"N & 76.895142"E, 29.430866"N & 76.894783"E Ending Point 29.360983"N & 76.902035"E, 29.361015"N & 76.902507"E, 29.360983"N & 76.902150"E | | |
| Total (2021-22) | | | | | 24.9800 | 24.9800 | 24988 | 24988 | 0 | | | | | | | |
| Total Panipat (CA Against 2020-21 & 2021-22) | | | | | 42.0100 | 41.0100 | 42018 | 41018 | 0 | | | | | | | |
| Sonipat | | | | | | | | | | | | | | | | |
| 338 | D-III-910 | Diversion of forest land in favour of NHAI Pfor Six Lanning of NH-1 KM 44-300 to 66 Distt Sonapat | 1/15/2002 | 9-1365/2001-ROC/20 | 2.0000 | 2.0000 | 2000 | 2000 | 0 | P.Papri | 1100 | [Yamuna Bundh | [Yamuna Bundh | 28°59'08.952" 28°58'43.41" 28°58'20.64" 28°57'52.79" | 77°10'18.3648 " 77°09'50.84" 77°09'42.54" 77°09'42.04" | |
| | | | | | | | | | | Neem | 200 | | | | | |
| | | | | | | | | | | Arjun | 100 | | | | | |
| | | | | | | | | | | Jamun | 100 | | | | | |
| | | | | | | | | | | Shisham | 500 | | | | | |
| 339 | D-III-910 | Diversion of forest land in favour of NHAI Pfor Six Lanning of NH-1 KM 44-300 to 66 Distt Sonapat | 1/15/2002 | 9-1365/2001-ROC/20 | 8.5000 | 8.5000 | 8500 | 8500 | 0 | Shisham | 3000 | Khewra P/L Attached Up Jhajjar highway | Khewra P/L Attached Up Jhajjar highway | 28°58'03.25" 77°06'52.99" 28°58'05.63" 77°06'46.53" | 28°58'09.40" 77°06'49.36" 28°58'05.25" 77°06'52.91" | |
| | | | | | | | | | | P.Papri | 2000 | | | | | |
| | | | | | | | | | | Arjun | 2000 | | | | | |
| | | | | | | | | | | Jamun | 1500 | | | | | |
| 340 | D-III-910 | Diversion of forest land in favour of NHAI Pfor Six Lanning of NH-1 KM 44-300 to 66 Distt Sonapat | 1/15/2002 | 9-1365/2001-ROC/20 | 1.0000 | 1.0000 | 1000 | 1000 | 0 | P.Papri | 1000 | 1-L Minor R/Side | 1-L Minor R/Side | 28°58'39.23" 77°06'24.62" 28°57'57.75" 77°06'30.59" 28°57'33.41" 77°06'44.82" | | |

| Sr. No. | D-III File No. | Name of Diversion case | Approval No. | Approval Date | CA to be done (in Ha.) | CA Done (in Ha.) | No. of plants to be planted | No. of Plants actually planted | | Species planted | Name of approved CA site | Site where CA done | GPS coordinates | | M& E Date |
|---------|----------------|---|--------------|--------------------|------------------------|------------------|-----------------------------|--------------------------------|----------------------|-----------------|--------------------------|-----------------------------|-----------------------------|--|--|
| | | | | | | | | Tall Plants | P.Bag (Small Plants) | | | | Lat. | Log. | |
| 1 | 2 | 3 | 4 | 5 | 6 | 7 | 8 | 9 | 10 | 11 | 12 | 13 | 14 | 15 | |
| 341 | D-III-910 | Diversion of forest land in favour of NHAI Pfor Six Lanning of NH-1 KM 44-300 to 66 Distt Sonepat | 1/15/2002 | 9-1365/2001-ROC/20 | 1.0000 | 1.0000 | 1000 | 1000 | 0 | P.Papri | 1000 | 1-R Minor | 1-R Minor | 28°58'22.97" 77°04'06.24" 28°57'53.08" 77°04'05.94" 28°57'45.07" 77°04'14.52" 28°57'37.11" 77°04'24.62" | |
| 342 | D-III-910 | Diversion of forest land in favour of NHAI Pfor Six Lanning of NH-1 KM 44-300 to 66 Distt Sonepat | 1/15/2002 | 9-1365/2001-ROC/20 | 1.5000 | 1.5000 | 1500 | 1500 | 0 | P.Papri | 1000 | Yamuna Bundh | Yamuna Bundh | 28°53'23.54" 77°11'56.05" 28°53'31.26" 77°12'16.94" 28°53'38.58" 77°12'25.06" 28°54'00.99" 77°12'39.82" | |
| | | | | | | | | | | Shisham | 300 | | | | |
| | | | | | | | | | | Arjun | 200 | | | | |
| 343 | D-III-910 | Diversion of forest land in favour of NHAI Pfor Six Lanning of NH-1 KM 44-300 to 66 Distt Sonepat | 1/15/2002 | 9-1365/2001-ROC/20 | 0.5000 | 0.5000 | 500 | 500 | 0 | P.Papri | 100 | Nahra-Bahadurgarh road 0-7 | Nahra-Bahadurgarh road 0-8 | 28°51'02.95" 77°59'02.64" 28°51'05.78" 76°59'05.91" | 28°51'10.15" 76°59'11.29" 28°51'13.93" 76°59'15.76" |
| | | | | | | | | | | Shisham | 100 | | | | |
| | | | | | | | | | | Arjun | 100 | | | | |
| | | | | | | | | | | Jamun | 100 | | | | |
| | | | | | | | | | | Jamoa | 100 | | | | |
| 344 | D-III-910 | Diversion of forest land in favour of NHAI Pfor Six Lanning of NH-1 KM 44-300 to 66 Distt Sonepat | 1/15/2002 | 9-1365/2001-ROC/20 | 0.5000 | 0.5000 | 500 | 500 | 0 | P.Papri | 150 | Nahra-Bahadurgarh road 7-14 | Nahra-Bahadurgarh road 7-15 | 28°50'27.73" 76°57'42.84" 28°50'20.06" 76°57'39.21" | 28°50'11.38" 76°57'35.55" 28°50'06.62" 76°57'33.69" |
| | | | | | | | | | | Shisham | 100 | | | | |
| | | | | | | | | | | Arjun | 100 | | | | |
| | | | | | | | | | | Dalmoth | 70 | | | | |
| | | | | | | | | | | Neem | 80 | | | | |

| Sr. No. | D-III File No. | Name of Diversion case | Approval No. | Approval Date | CA to be done (in Ha.) | CA Done (in Ha.) | No. of plants to be planted | No. of Plants actually planted | | Species planted | Name of approved CA site | Site where CA done | GPS coordinates | | M& E Date |
|---------|----------------|---|--------------|--------------------|------------------------|------------------|-----------------------------|--------------------------------|----------------------|-----------------|--------------------------|-----------------------------|-----------------------------|--|--|
| | | | | | | | | Tall Plants | P.Bag (Small Plants) | | | | Lat. | Log. | |
| 1 | 2 | 3 | 4 | 5 | 6 | 7 | 8 | 9 | 10 | 11 | 12 | 13 | 14 | 15 | |
| 345 | D-III-910 | Diversion of forest land in favour of NHAI Pfor Six Lanning of NH-1 KM 44-300 to 66 Distt Sonepat | 1/15/2002 | 9-1365/2001-ROC/20 | 1.0000 | 1.0000 | 1000 | 1000 | 0 | P.Papri | 400 | Sonipat-Kharkhoda road 5-11 | Sonipat-Kharkhoda road 5-12 | 28°57'26.45" 76°59'58.49" 28°57'30.29" 77°00'01.02" | 28°57'35.48" 77°00'4.48" 28°57'41.51" 77°00'08.42" |
| | | | | | | | | | | Shisham | 200 | | | | |
| | | | | | | | | | | Arjun | 300 | | | | |
| | | | | | | | | | | Jamun | 50 | | | | |
| | | | | | | | | | | Jamoa | 50 | | | | |
| 346 | D-III-910 | Diversion of forest land in favour of NHAI Pfor Six Lanning of NH-1 KM 44-300 to 66 Distt Sonepat | 1/15/2002 | 9-1365/2001-ROC/20 | 3.0000 | 3.0000 | 3000 | 3000 | 0 | P.Papri | 500 | NH-334 B UP Jhajjar Highway | NH-334 B UP Jhajjar Highway | 28°54'56.36" 76°56'36.47" 28°54'46.45" 76°56'22.28" " | 28°54'06.91" 76°56'02.67" 28°53'29.90" 76°55'28.25" |
| | | | | | | | | | | Shisham | 500 | | | | |
| | | | | | | | | | | Arjun | 1000 | | | | |
| | | | | | | | | | | Jamun | 1000 | | | | |
| 347 | D-III-910 | Diversion of forest land in favour of NHAI Pfor Six Lanning of NH-1 KM 44-300 to 66 Distt Sonepat | 1/15/2002 | 9-1365/2001-ROC/20 | 3.0000 | 3.0000 | 3000 | 3000 | 0 | Arjun | 1180 | NH-334 B UP Jhajjar Highway | NH-334 B UP Jhajjar Highway | 28°54'06.91" 76°56'02.67" | 28°53'29.90" 76°55'28.25" |
| | | | | | | | | | | Jamoa | 700 | | | | |
| | | | | | | | | | | P.Papri | 310 | | | | |
| | | | | | | | | | | Neem | 250 | | | | |
| | | | | | | | | | | Bakain | 50 | | | | |
| | | | | | | | | | | Laltoon | 510 | | | | |
| 348 | D-III-910 | Diversion of forest land in favour of NHAI Pfor Six Lanning of NH-1 KM 44-300 to 66 Distt Sonepat | 15-01-02 | 9-1365/2001-ROC/20 | 2.1500 | 2.1500 | 2150 | 2150 | 0 | Arjun | 500 | Rohtak distry Butry | Rohtak distry Butry | 29.113251 76.745515 | 29.091716 76.680231 |
| | | | | | | | | | | Pilkhan | 300 | | | | |
| | | | | | | | | | | P.Papri | 300 | | | | |
| | | | | | | | | | | Sahtoot | 200 | | | | |
| | | | | | | | | | | Jungle Jalabi | 400 | | | | |
| | | | | | | | | | | Jumun | 450 | | | | |
| | | | | | 1.6000 | 1.6000 | 1600 | 1600 | 0 | Shisham | 200 | Jasrana Minor | Jasrana Minor | 29.017063 | 28.982522 |
| | | | | | | | | | | Arjun | 800 | | | | |
| | | | | | | | | | | Neem | 100 | | | | |
| | | | | | | | | | | P.Papri | 400 | | | | |
| | | | | | | | | | | Bakain | 100 | | | | |
| | | | | | 1.0000 | 1.0000 | 1000 | 1000 | 0 | Jamoa | 500 | Jasia Minor | Jasia Minor | 29.024908 | 29.023445 |
| | | | | | | | | | | Arjun | 500 | | | | |
| | | | | | 1.5000 | 1.5000 | 1500 | 1500 | 0 | Shisham | 500 | BSB | BSB | 29.117124 | 29.060860 |
| | | | | | | | | | | Neem | 500 | | | | |
| | | | | | | | | | | Sahtoot | 500 | | | | |
| | | | | | 1.2500 | 1.2500 | 1250 | 1250 | 0 | Bottle Bursh | 1150 | Bali Minor | Bali Minor | 29.057770 | 29.085692 |
| | | | | | | | | | | Jamun | 100 | | | | |
| | | | | | 1.5000 | 1.5000 | 1500 | 1500 | 0 | Toon | 150 | Katwal Minor, | Katwal Minor, | 29.060315 | 29.000119 |
| | | | | | | | | | | Pilkhan | 400 | | | | |

| Sr. No. | D-III File No. | Name of Diversion case | Approval No. | Approval Date | CA to be done (in Ha.) | CA Done (in Ha.) | No. of plants to be planted | No. of Plants actually planted | | Species planted | Name of approved CA site | Site where CA done | GPS coordinates | | M& E Date |
|---------|----------------|------------------------|--------------|---------------|------------------------|------------------|-----------------------------|--------------------------------|----------------------|-----------------|--------------------------|--------------------|-----------------|-----------|-----------|
| | | | | | | | | Tall Plants | P.Bag (Small Plants) | | | | Lat. | Log. | |
| 1 | 2 | 3 | 4 | 5 | 6 | 7 | 8 | 9 | 10 | 11 | 12 | 13 | 14 | | 15 |
| | | | | | | | | | | Chokrasia | 150 | | | | |
| | | | | | | | | | | Bakain | 700 | | | | |
| | | | | | | | | | | Amalthas | 100 | | | | |
| | | | | | 2.0000 | 2.0000 | 2000 | 2000 | 0 | Arjun | 1000 | Juwara Minor | Juwara Minor | 29.276852 | 29.203757 |
| | | | | | | | | | | P.Papri | 340 | | | | |
| | | | | | | | | | | Jungle Jalabi | 660 | | | | |
| | | | | | 1.2500 | 1.2500 | 1250 | 1250 | 0 | Shisham | 500 | Gangesar | Gangesar Minor | 29.263317 | 29.228477 |
| | | | | | | | | | | Arjun | 300 | | | | |
| | | | | | | | | | | P.Papri | 300 | | | | |
| | | | | | | | | | | Pilkhan | 150 | | | | |
| | | | | | 2.0000 | 2.0000 | 2000 | 2000 | 0 | Shisham | 500 | Siwanka Minor | Siwanka Minor | 29.230375 | 29.205217 |
| | | | | | | | | | | Arjun | 1000 | | | | |
| | | | | | | | | | | P.Papri | 500 | | | | |
| | | | | | 1.7500 | 1.7500 | 1750 | 1750 | 0 | Shisham | 200 | Bichpari Minor | Bichpari Minor | 29.267447 | 29.211857 |
| | | | | | | | | | | Arjun | 350 | | | | |
| | | | | | | | | | | Imlil | 450 | | | | |
| | | | | | | | | | | Jamoa | 400 | | | | |
| | | | | | | | | | | Dalmoth | 350 | | | | |
| | | | | | 1.0000 | 1.0000 | 1000 | 1000 | 0 | Shisham | 150 | Chapra Drain | Chapra Drain | 29.157206 | 29.135461 |
| | | | | | | | | | | Arjun | 200 | | | | |
| | | | | | | | | | | Neem | 150 | | | | |
| | | | | | | | | | | P.Papri | 250 | | | | |
| | | | | | | | | | | Bakain | 100 | | | | |
| | | | | | | | | | | Bottle Bursh | 50 | | | | |
| | | | | | | | | | | Dalmoth | 100 | | | | |
| | | | | | 1.0000 | 1.0000 | 1000 | 1000 | 0 | Shisham | 100 | Chapra Drain | Chapra Drain | 29.134921 | 29.086552 |
| | | | | | | | | | | Arjun | 200 | | | | |
| | | | | | | | | | | Neem | 100 | | | | |
| | | | | | | | | | | P.Papri | 250 | | | | |
| | | | | | | | | | | Bakain | 50 | | | | |
| | | | | | | | | | | Jungle Jalabi | 150 | | | | |
| | | | | | | | | | | Bottle Bursh | 150 | | | | |
| | | | | | 1.5000 | 1.5000 | 1500 | 1500 | 0 | Shisham | 500 | Gohana Jind | Gohana Jind | 29.158344 | 29.182756 |
| | | | | | | | | | | Neem | 500 | | | | |
| | | | | | | | | | | Kachnar | 200 | | | | |
| | | | | | | | | | | Bottle Bursh | 300 | | | | |
| | | | | | 2.5000 | 2.5000 | 2500 | 2500 | 0 | Neem | 300 | Gohana Jind | Gohana Jind | 29.202114 | 29.216858 |
| | | | | | | | | | | Kachnar | 200 | | | | |
| | | | | | | | | | | Lagerstronia | 400 | | | | |
| | | | | | | | | | | Bottle Bursh | 1000 | | | | |
| | | | | | | | | | | Dalmoth | 600 | | | | |
| | | | | | 1.0000 | 1.0000 | 1000 | 1000 | 0 | Arjun | 200 | Khandrain | Khandrain Drain | 29.145519 | 29.093122 |
| | | | | | | | | | | Neem | 100 | | | | |
| | | | | | | | | | | Jungle Jalabi | 200 | | | | |
| | | | | | | | | | | Bottle Bursh | 200 | | | | |
| | | | | | | | | | | Dalmoth | 300 | | | | |
| | | | | | 2.0000 | 2.0000 | 2000 | 2000 | 0 | Shisham | 400 | Drain No 3 | Drain No 3 | 29.169534 | 29.151437 |
| | | | | | | | | | | Arjun | 300 | | | | |
| | | | | | | | | | | Jungle Jalabi | 500 | | | | |
| | | | | | | | | | | Bottle Bursh | 600 | | | | |
| | | | | | | | | | | Jamun | 200 | | | | |
| | | | | | 1.0000 | 1.0000 | 1000 | 1000 | 0 | Shisham | 250 | Madina Baroda | Madina Baroda | 29.107466 | 29.136216 |
| | | | | | | | | | | Arjun | 300 | | | | |
| | | | | | | | | | | Pilkhan | 100 | | | | |
| | | | | | | | | | | P.Papri | 250 | | | | |
| | | | | | | | | | | P.Papri | 100 | | | | |

| Sr. No. | D-III File No. | Name of Diversion case | Approval No. | Approval Date | CA to be done (in Ha.) | CA Done (in Ha.) | No. of plants to be planted | No. of Plants actually planted | | Species planted | Name of approved CA site | Site where CA done | GPS coordinates | | M& E Date |
|---------|----------------|---|--------------|------------------------------------|------------------------|------------------|-----------------------------|--------------------------------|----------------------|-----------------|--------------------------|-------------------------------|-------------------------------|------------------------|------------------------|
| | | | | | | | | Tall Plants | P.Bag (Small Plants) | | | | Lat. | Log. | |
| 1 | 2 | 3 | 4 | 5 | 6 | 7 | 8 | 9 | 10 | 11 | 12 | 13 | 14 | 15 | |
| | | | | | 0.5000 | 0.5000 | 500 | 500 | 0 | Shisham | 150 | Rindhana | Rindhana | 29.127766 | 29.103956 |
| | | | | | | | | | | Arjun | 100 | | | | |
| | | | | | | | | | | Pilkhan | 50 | | | | |
| | | | | | | | | | | P.Papri | 150 | | | | |
| | | | | | | | | | | Dalmoth | 50 | | | | |
| | | | | | 1.5000 | 1.5000 | 1500 | 1500 | 0 | Shisham | 400 | Butana Branch | Butana Branch | 29.202455 | 29.160364 |
| | | | | | | | | | | Arjun | 300 | | | | |
| | | | | | | | | | | Neem | 150 | | | | |
| | | | | | | | | | | Pilkhan | 100 | | | | |
| | | | | | | | | | | P.Papri | 350 | | | | |
| | | | | | | | | | | Bakain | 100 | | | | |
| | | | | | | | | | | Jungle Jalabi | 100 | | | | |
| | | | | | 2.0000 | 2.0000 | 2000 | 2000 | 0 | Shisham | 700 | Rohtak distry | Rohtak distry | 29.090293 | 29.065708 |
| | | | | | | | | | | Arjun | 700 | | | | |
| | | | | | | | | | | Jamoa | 600 | | | | |
| 349 | D-III-910 | Diversion of forest land in favour of NHAI for six lanning of NH-1, KM 44-300 to 66, Distt. Sonapat | 15-01-02 | 9-1365/2001-ROC/20HRB2 41/2010-CHA | 1.5000 | 1.5000 | 1500 | 1500 | 0 | Siris | 500 | Sardhana Distrybutry Rd 16-52 | Sardhana Distrybutry Rd 16-53 | 29.130784 29.047898 | 76.924617 76.971245 |
| | | | | | | | | | | Shisham | 200 | | | | |
| | | | | | | | | | | Arjun | 300 | | | | |
| | | | | | | | | | | Alostonia | 100 | | | | |
| | | | | | | | | | | Lagestonia | 100 | | | | |
| | | | | | | | | | | P.Papri | 300 | | | | |
| | | | | | 1.5000 | 1.5000 | 1500 | 1500 | 0 | P.Papri | 300 | Jamuna Bund | Jamuna Bund | 29.136477 | 77.122975 |
| | | | | | | | | | | Shisham | 100 | | | | |
| | | | | | | | | | | Neem | 400 | | | | |
| | | | | | | | | | | Kaigalia | 200 | | | | |
| | | | | | | | | | | Sahtoot | 300 | | | | |
| | | | | | 0.2500 | 0.2500 | 250 | 250 | 0 | Jamoa | 250 | Samlakha Minor | Samlakha Minor | 29.175325 29.152822 | 77.041904 77.51058 |
| | | | | | 1.5000 | 1.5000 | 1500 | 1500 | 0 | Kagalia | 850 | Rajpura | Rajpura | 29.1609 | 76.934966 |
| | | | | | | | | | | P.Papri | 250 | | | | |
| | | | | | | | | | | Shisham | 150 | | | | |
| | | | | | | | | | | Neem | 250 | | | | |
| | | | | | 3.0000 | 3.0000 | 3000 | 3000 | 0 | Jamoa | 2000 | BSB Rd 0-25 | BSB Rd 0-26 | 29.167092 | 76.906569 |
| | | | | | | | | | | Iml | 150 | | | | |
| | | | | | | | | | | Siris | 200 | | | | |
| | | | | | | | | | | Lagestonia | 100 | | | | |
| | | | | | | | | | | P.Papri | 200 | | | | |
| | | | | | | | | | | Shisham | 350 | | | | |
| | | | | | 2.0000 | 2.0000 | 2000 | 2000 | 0 | Shisham | 1000 | Sargthala | Sargthala Minor | 29.150350 | 76.884293 |
| | | | | | | | | | | J.Jalabi | 1000 | | | | |
| | | | | | 1.0000 | 1.0000 | 1000 | 1000 | 0 | Shisham | 500 | Bhainswal | Bhainswal | 29.149050 | 76.901246 |
| | | | | | | | | | | J.Jalabi | 500 | | | | |
| | | | | | 1.0000 | 1.0000 | 1000 | 1000 | 0 | Shisham | 700 | BSB | BSB | 29.168749 | 76.9083 |
| | | | | | | | | | | P.Papri | 100 | | | | |
| | | | | | | | | | | Jamoa | 200 | | | | |
| | | | | | 1.0000 | 1.0000 | 1000 | 1000 | 0 | Bakain | 520 | Delhi Branch | Delhi Branch | 29.080826 | 76.917534 |
| | | | | | | | | | | Aam | 25 | | | | |
| | | | | | | | | | | Jamoa | 75 | | | | |
| | | | | | | | | | | Kachnar | 90 | | | | |
| | | | | | | | | | | Kaigalia | 200 | | | | |
| | | | | | | | | | | P.Papri | 30 | | | | |

| Sr. No. | D-III File No. | Name of Diversion case | Approval No. | Approval Date | CA to be done (in Ha.) | CA Done (in Ha.) | No. of plants to be planted | No. of Plants actually planted | | Species planted | Name of approved CA site | Site where CA done | GPS coordinates | | M& E Date |
|---------|----------------|---|--------------|------------------------|------------------------|------------------|-----------------------------|--------------------------------|----------------------|-----------------|--------------------------|--------------------|-----------------|------------------------|------------------------|
| | | | | | | | | Tall Plants | P.Bag (Small Plants) | | | | Lat. | Log. | |
| 1 | 2 | 3 | 4 | 5 | 6 | 7 | 8 | 9 | 10 | 11 | 12 | 13 | 14 | | 15 |
| | | | | | | | | | | Shisham | 30 | | | | |
| | | | | | | | | | | Kadam | 10 | | | | |
| | | | | | 3.0000 | 3.0000 | 3000 | 3000 | 0 | Neem | 200 | | | | |
| | | | | | | | | | | Jamoa | 2000 | Rajpura | Rajpura | 29.0702 | 77.013132 |
| | | | | | | | | | | Jamun | 500 | | | | |
| | | | | | | | | | | Neem | 250 | | | | |
| | | | | | | | | | | Chokrasia | 250 | | | | |
| | | | | | 4.0000 | 4.0000 | 4000 | 4000 | 0 | Jamoa | 2150 | 1-L Rajpura | 1-L Rajpura | 29.0301 | 77.0311 |
| | | | | | | | | | | Arjun | 600 | | | | |
| | | | | | | | | | | Siris | 100 | | | | |
| | | | | | | | | | | Pipal | 50 | | | | |
| | | | | | | | | | | Bottle Bursh | 500 | | | | |
| | | | | | | | | | | Lagestonia | 250 | | | | |
| | | | | | | | | | | Alostonia | 350 | | | | |
| | | | | | 1.5000 | 1.5000 | 1500 | 1500 | 0 | Alostonia | 300 | 1-R Rajpura 0- | 1-R Rajpura 0- | 29.126164 | 76.985601 |
| | | | | | | | | | | Shisham | 400 | | | | |
| | | | | | | | | | | Arjun | 500 | | | | |
| | | | | | | | | | | Jamoa | 300 | | | | |
| 350 | | Diversion of forest land in favour of | 15-01-02 | 9-1365/2001- | 4.0000 | 4.0000 | 922 | 922 | 0 | B.Papri | 1000 | DUK Railway | DUK Railway | 29.040811 | 77.01357 |
| | | | | | | | | | | Kaigalia | 500 | | | | |
| | | | | | | | | | | Bottle Bursh | 300 | | | | |
| | | | | | | | | | | Sohjana | 200 | | | | |
| | | | | | | | | | | P.Papri | 800 | | | | |
| | | | | | | | | | | Neem | 900 | | | | |
| | | | | | | | | | | G.Mohar | 300 | | | | |
| 351 | D-III-2945 | Diversion of forest land for widening 4 lanning Sonipat Bahalgarh to Mama Bhanja Chowk Distt. Sonapat (CAMP) 10-11 (1) | 2/8/2007 | 9-HRC315/2007/CHA/7254 | | | 3078 | 3078 | 0 | | | | | | |
| 352 | D-III-1020 | Diversion of Forest land for 400 KV Dadri-Panipat transmission line Distt. Sonipat and Panipat | 19.06.03 | 9-1650/2003-ROC/252 | 2.0000 | 2.0000 | 2000 | 2000 | 0 | Shisham | 500 | 2- R minor | 2- R minor | 29.071480 29.032846 | 77.028661 77.018505 |
| | | | | | | | | | | Jamun | 750 | | | | |
| | | | | | | | | | | Jamoa | 750 | | | | |
| 353 | D-III-1020 | Diversion of Forest land for 400 KV Dadri-Panipat transmission line Distt. Sonipat and Panipat | 19.06.03 | 9-1650/2003-ROC/252 | | | 1235 | 1235 | 0 | Jamoa | 600 | CLC RD 205-220 | CLC RD 205-220 | 29.016963 28.996832 | 76.966800 76.957559 |
| | | | | | | | | | | Papri | 200 | | | | |
| | | | | | | | | | | Bakain | 100 | | | | |
| | | | | | | | | | | Neem | 500 | | | | |
| 354 | D-III-2192 | Diversion of Forest land for PWD for improvement of road from PWD Rest House to RoB in city area Distt. Sonipat (Revenue) | 1/6/2006 | 9-HRBO40/2006-CHA/1357 | 2.0000 | 2.0000 | 765 | 765 | 0 | Dalmoth | 500 | | CLC RD 205-220 | 29.016963 28.996832 | 76.966800 76.957559 |
| | | | | | | | | | | Amalthas | 100 | | | | |
| 355 | D-III-2192 | Diversion of Forest land for PWD for improvement of road from PWD Rest House to RoB in city area Distt. Sonipat (Revenue) | 1/6/2006 | 9-HRBO40/2006-CHA/1357 | 3.1890 | 3.1890 | 3189 | 3189 | 0 | P.Papri | 1189 | Yamuna Bund | Yamuna Bund | 29.088556 29.017702 | 77.136563 77.170854 |
| | | | | | | | | | | Shisham | 500 | | | | |

| Sr. No. | D-III File No. | Name of Diversion case | Approval No. | Approval Date | CA to be done (in Ha.) | CA Done (in Ha.) | No. of plants to be planted | No. of Plants actually planted | | Species planted | Name of approved CA site | Site where CA done | GPS coordinates | | M& E Date |
|---------|----------------|---|--------------|---------------------------|------------------------|------------------|-----------------------------|--------------------------------|----------------------|-----------------|--------------------------|--------------------|-----------------|------------------------|------------------------|
| | | | | | | | | Tall Plants | P.Bag (Small Plants) | | | | Lat. | Log. | |
| 1 | 2 | 3 | 4 | 5 | 6 | 7 | 8 | 9 | 10 | 11 | 12 | 13 | 14 | | 15 |
| | | | | | | | | | | Nem | 400 | | | | |
| | | | | | | | | | | Kachnar | 500 | | | | |
| | | | | | | | | | | Alostonia | 600 | | | | |
| 356 | D-III-1344 | Diversion of forest land for retail outlet of HPCL on Panipat-Rohtak road, KM 40, Village Mundlana, Distt. Sonapat | 1/2/2006 | 9-HRB-2550-ROC/46F | 0.1000 | 0.1000 | 100 | 100 | 0 | Jamun | 750 | 1-L Minor | 1-L Minor | 29.047455 28.978376 | 77.071655 77.107092 |
| | | | | | | | | | | Jamoa | 1150 | | | | |
| | | | | | | | | | | Bakain | 100 | | | | |
| 357 | D-III-1925 | Diversion of forest land for retail outlet of RIL on Sonapat Kharkhoda road, KM Stone-32, Village Kharkhoda, Distt. Sonapat | 1/19/2006 | 9-HRB-730/2005/CHA/158 | 0.0900 | 0.0900 | 90 | 90 | 0 | | | 1-L Minor | 1-L Minor | 29.047455 28.978376 | 77.071655 77.107092 |
| 358 | D-III-966 | Diversion of Land For Petrol Pump on GT Road KM 52-53 (I) Distt. Sonapat | 1/31/2006 | 468 | 0.0900 | 0.0900 | 90 | 90 | 0 | | | 1-L Minor | 1-L Minor | 29.047455 28.978376 | 77.071655 77.107092 |
| 359 | D-III-2437 | Diversion of forest land for Retail outlet of HPCL at Gohana-Sonapat road, KM Stone 103, R/s, Village Jauli & Lath, Distt. Sonapat (Revenue) | 4/10/2006 | 9-HRB227/2006-CHA/1055-57 | 0.0800 | 0.0800 | 80 | 80 | 0 | | | 1-L Minor | 1-L Minor | 29.047455 28.978376 | 77.071655 77.107092 |
| 360 | D-III-2354 | Diversion of forest land for Retail Outlet of BPCL on Gohana-Khanpur-Sonapat Road, Village Purkhas, Teh. Gannaur, Distt. Sonapat (Revenue) | 6/28/2006 | 9-HRB154/2006-CHA/2284 | 0.0080 | 0.0080 | 8 | 8 | 0 | | | 1-L Minor | 1-L Minor | 29.047455 28.978376 | 77.071655 77.107092 |
| 361 | D-III-2433 | Diversion of forest land for Retail Outlet of HPCL on Gohana-Jind road, R/s, Village Ishapur Kheri, Teh. Gohana, Distt. Sonapat (Revenue) | 8/9/2006 | 9-HRB520/2006-CHA/3291 | 0.0340 | 0.0340 | 34 | 34 | 0 | | | 1-L Minor | 1-L Minor | 29.047455 28.978376 | 77.071655 77.107092 |
| 362 | D-III-2374 | Diversion of forest land for Retail Outlet of BPCL on Gohana-Kharkhoda Road, L/s, Village Bhainswan, Teh. Gohana, Distt. Sonapat. (Revenue) | 8/30/2006 | 9-HRB697/2006-CHA/3734 | 0.0310 | 0.0310 | 31 | 31 | 0 | | | 1-L Minor | 1-L Minor | 29.047455 28.978376 | 77.071655 77.107092 |
| 363 | D-III-2674 | Diversion of forest land for retail outlet of HPCL at Gohana-Saffidon road, SH-16, Village Jagsi, Teh. Gohana, Distt. Sonapat. (Revenue) | 12/19/2006 | 9-HRB923/2006-CHA/6833 | 0.0490 | 0.0490 | 49 | 49 | 0 | | | 1-L Minor | 1-L Minor | 29.047455 28.978376 | 77.071655 77.107092 |
| 364 | D-III-2495 | Diversion of forest land for retail outlet (KSK) of IOCL, Village Tajpur, Distt. Sonapat (CAMP) 10-11 (1). | 1/4/2007 | 9-HRB751/2006-CHA/126 | 0.0500 | 0.0500 | 50 | 50 | 0 | | | 1-L Minor | 1-L Minor | 29.047455 28.978376 | 77.071655 77.107092 |
| 365 | D-III-2244 | Diversion of forest land for laying OFC of BSNL on NH-1, Gannaur to Singhu Border Via Sonapat, Distt. Sonapat. (Amount not deposited by BSNL) | 1/9/2007 | 7553-Ft-4-2006/449 | 0.3300 | 0.3300 | 330 | 330 | 0 | | | 1-L Minor | 1-L Minor | 29.047455 28.978376 | 77.071655 77.107092 |

| Sr. No. | D-III File No. | Name of Diversion case | Approval No. | Approval Date | CA to be done (in Ha.) | CA Done (in Ha.) | No. of plants to be planted | No. of Plants actually planted | | Species planted | Name of approved CA site | Site where CA done | GPS coordinates | | M& E Date |
|----------------------|----------------|---|--------------|---------------------------------|------------------------|------------------|-----------------------------|--------------------------------|----------------------|-----------------|--------------------------|--------------------|-----------------|------------------------|------------------------|
| | | | | | | | | Tall Plants | P.Bag (Small Plants) | | | | Lat. | Log. | |
| 1 | 2 | 3 | 4 | 5 | 6 | 7 | 8 | 9 | 10 | 11 | 12 | 13 | 14 | 15 | |
| 366 | D-III-820 | Diversion of forest land for Retail Outlet of BPCL on Panipat-Gohana road, KM 41-42, L/s, Village Gohana, Distt. Sonapat. (Revenue) | 3/2/2007 | 9-1532/2002-ROC/1908 | 0.0440 | 0.0440 | 44 | 44 | 0 | | | 1-L Minor | 1-L Minor | 29.047455 28.978376 | 77.071655 77.107092 |
| 367 | D-III-1859 | Diversion of forest land for retail outlet of BPCL on Panipat Gohana road NH-71A Km 40 at village Sarsad Tehsil Gohana Division & District Sonapat | 5/3/2007 | 9- HRB1107/200 6-CHA/1945 | 0.0500 | 0.0500 | 50 | 50 | 0 | | | 1-L Minor | 1-L Minor | 29.047455 28.978376 | 77.071655 77.107092 |
| 368 | D-III-2080 | Diversion of forest land by HUDA for construction of road with entry point at the junction of Bahalgarh road sector-3 & Auto Market & Parking of Leisure Valley, Distt. Sonapat. (Revenue) | 4/30/2007 | 9- HRB053/2006- CHA/4160 | 0.3380 | 0.3380 | 338 | 338 | 0 | | | 1-L Minor | 1-L Minor | 29.047455 28.978376 | 77.071655 77.107092 |
| 369 | D-III-2755 | Diversion of forest land for Retail Outlet of HPCL on Kharkhoda-Sonepat Road, SH-20, Village Rohat, Distt. Sonapat (Revenue) | 5/1/2007 | 9- HRB043/2007- CHA/4124 | 0.0320 | 0.0320 | 32 | 32 | 0 | | | 1-L Minor | 1-L Minor | 29.047455 28.978376 | 77.071655 77.107092 |
| 370 | D-III-2326 | Diversion of forest land for retail outlet of BPCL on Sonapat-Narela Road, R/s, Village Akbarpur Barota, Distt. Sonapat (CAMP A)10-11(1) | 5/1/2007 | 9- HRB037/2007- CHA/4129 | 0.0150 | 0.0150 | 15 | 15 | 0 | | | 1-L Minor | 1-L Minor | 29.047455 28.978376 | 77.071655 77.107092 |
| 371 | D-III-1890 | Diversion of forest land for Retail Outlet of IBP on Sonapat-Gohana road, Village Garhi-Brahman, Distt. Sonapat. (Revenue) | 5/4/2007 | 9- HRB1255/200 6-CHA/4230 | 0.1900 | 0.1900 | 190 | 190 | 0 | | | 1-L Minor | 1-L Minor | 29.047455 28.978376 | 77.071655 77.107092 |
| 372 | D-III-1912 | Diversion of 0.016462 ha forest land for Retail Outlet of ESSAR Oil Ltd. on Jind-Gohana Road, Village Butana, Distt. Sonapat. (Revenue) | 5/11/2007 | 9- HRB736/2006- CHA/4499 | 0.0830 | 0.0830 | 83 | 83 | 0 | | | 1-L Minor | 1-L Minor | 29.047455 28.978376 | 77.071655 77.107092 |
| 373 | D-III-1946 | Diversion of forest land for Retail Outlet of HPCL at NH-1, KM 31.02, Village Kundli, Delhi-Ambala road, Distt. Sonapat.(Revenue) | 6/21/2007 | 9- HRB1216/200 6-CHA/5889 | 0.3400 | 0.3400 | 340 | 340 | 0 | | | 1-L Minor | 1-L Minor | 29.047455 28.978376 | 77.071655 77.107092 |
| 374 | D-III-2381 | Diversion of 0.01836 ha forest land for construction of Residential Township KM 45.70, L/s, NH-1, GT Road by OMAXE Construction Ltd. Kalkaj, New Delhi, Village Kamaspur, Distt. Sonapat (CAMP A) 10-11 (1) | 7/20/2007 | 9- HRB065/2007- CHA/6726 | 0.0460 | 0.0460 | 46 | 46 | 0 | | | 1-L Minor | 1-L Minor | 29.047455 28.978376 | 77.071655 77.107092 |
| Total Sonipat | | | | | 86.439 | 86.439 | 86439 | 86439 | 0 | | | | | | |
| Jhajjar | | | | | | | | | | | | | | | |

| Sr. No. | D-III File No. | Name of Diversion case | Approval No. | Approval Date | CA to be done (in Ha.) | CA Done (in Ha.) | No. of plants to be planted | No. of Plants actually planted | | Species planted | Name of approved CA site | Site where CA done | GPS coordinates | | M& E Date |
|---------|-----------------|--|-----------------|---------------|------------------------|------------------|-----------------------------|--------------------------------|----------------------|-----------------------|-------------------------------------|-------------------------------------|---------------------------------------|---------------------------------------|-----------|
| | | | | | | | | Tall Plants | P.Bag (Small Plants) | | | | Lat. | Log. | |
| 1 | 2 | 3 | 4 | 5 | 6 | 7 | 8 | 9 | 10 | 11 | 12 | 13 | 14 | 15 | |
| 375 | D-III-9052/3329 | Diversion of forest land for access to retail outlet of IOC, Ltd. Along Matanhail Jharli Road, KM 9, L/S at Village Ruriyawas, Under Forest Division & District Jhajjar. (FP/HR/Approach/42275/2019) | D-III-9052/3329 | 11/26/2019 | 0.3500 | 0.3500 | 350 | 350 | 0 | Dek, Papri Neem | Subana to Gudyani Road, KM 8-9 | Subana to Gudyani Road, KM 8-9 | N 28°25'55.83" E 76°32'51.09" | N 28°26'21.88" E 76°33'59.86" | |
| 376 | D-III-9175 | Diversion of forest land for access to retail outlet of HPC Ltd along Bahadurgarh Jhajjar SH 22 R/side at village Nuna Majra Distt. Jhajjar FP/HR/Approach/43333/2019 | D-III-9175/6234 | 6/18/2020 | | | | | | | | | | | |
| 377 | D-III-9040 | Diversion of forest land for access to retail outlet of IOC Ltd along Subana Gudyani road KM 6-7 L/side at village Tumbaheri Distt. Jhajjar FP/HR/Approach/41822/2019 | D-III-9040/3448 | 12/9/2019 | | | | | | | | | | | |
| 378 | D-III-8567 | Diversion of forest land for access to warehouse along Hodal Nuh Pataudi Patauda Kulana road KM 91-92 L/side at Village Luhari under forest division and Distt. Jhajjar FP/HR/Approach/34960/2018 | 9-HRB193/2018 | 9/1/2019 | 0.0500 | 0.0500 | 50 | 50 | 0 | Arjun | Beri Jahajgarh Road, km 0-2 | Beri Jahajgarh Road, km 0-2 | N 280 39 '53.42" E 0760 33' 54.68" | N 280 39 '43.24" E 0760 33' 52.36" | |
| 379 | D-III-8466 | Diversion of forest land for access to retail outlet of IOC Ltd along SH22 Bahadurgarh Jhajjar road R/side at village Dulhera Distt. Jhajjar FP/HR/Approach/33737/2018 | D-III-8466/2148 | 9/10/2018 | 0.0820 | 0.0820 | 82 | 82 | 0 | Pahari Papri, Shisham | Bahadurgarh to Chhara Road, KM 0-10 | Bahadurgarh to Chhara Road, KM 0-10 | N 28°43'52.95" E 76°54'57.81" | N 28°43'54.28" E 76°55'46.27" | |
| 380 | D-III-9080 | Diversion of forest land for access to warehouse by M/s Mulbery Realtech Pvt. Ltd along PAtaudi Patauda Kulana road KM 91-92 L/side at Village Luhari Distt. Jhajjar FP/HR/Approach/38243/2019 | D-III-9080/3777 | 1/15/2020 | 0.2820 | 0.2820 | 282 | 282 | 0 | Pahari papri | Chhochhi Minor, 0 to 2.5 | Chhochhi Minor, 0 to 2.5 | N 280 41 '28.21" E 760 40' 18.52" | N 280 42 '28.54" E 760 40' 27.80" | |
| 381 | D-III-9155 | Diversion of forest land for access to Warehouse of M/s Li Industrial Parks Pvt Ltd along Hodal Nuh to Pataudi Patuda Kulana road KM L/side at Village Luhari Distt. Jhajjar FP/HR/Approach/41854/2019 | D-III-9155/6842 | 7/24/2020 | | | | | 0 | | | | | | |
| 382 | D-III-9435 | Diversion of forest land for access to retail outlet of HPC Ltd along Beri Dujana road MDR 122KM 30575 R/side at village Beri Dopana Distt. Jhajjar FP/HR/Approach/45655/2020 | D-III-9435/1127 | 3/22/2021 | | | | | 0 | | | | | | |

| Sr. No. | D-III File No. | Name of Diversion case | Approval No. | Approval Date | CA to be done (in Ha.) | CA Done (in Ha.) | No. of plants to be planted | No. of Plants actually planted | | Species planted | Name of approved CA site | Site where CA done | GPS coordinates | | M& E Date |
|--------------|----------------|--|---------------------|---------------|-----------------------------|------------------|-----------------------------|--------------------------------|----------------------|---------------------------------|--------------------------|-----------------------|----------------------------------|----------------------------------|-----------|
| | | | | | | | | Tall Plants | P.Bag (Small Plants) | | | | Lat. | Log. | |
| 1 | 2 | 3 | 4 | 5 | 6 | 7 | 8 | 9 | 10 | 11 | 12 | 13 | 14 | | 15 |
| 383 | D-III-9644 | Diversion of forest land for access to retail outlet of IOC Ltd along Kosli Jhajjar road r/side at Village Jhajjar Distt. Jhajjar FP/HR/Approach/51136/2020 | D-III-9644/1069 | 3/16/2021 | | | | | 0 | | | | | | |
| 384 | D-III-9553 | Diversion of forest land for the proposed fuel station of M/s IOCL on ODR Jhajjar to Beri road at km 5.498 RHS in village Dhaur Tehsil Beri and Distt Jhajjar Online proposal : FP/HR/Approach/49502/2020 | D-III-9553/739 | 2/24/2021 | | | | | 0 | | | | | | |
| 385 | D-III-6311 | Diversion of forest land in favour of Delhi Metro Rail Corporation for laying of 132 KV underground cable along Jhajjar-Bahadurgarh road from 220/132 KV Nunamajra to DMRC's 132/33/27.5 KV S/Stn. MIE Bahadurgarh, Distt. Jhajjar (FP/HR/Others/10286/2015) | 183-ft-5/2015/12200 | 6/23/2015 | 1.2430 | 1.2430 | 1243 | 1243 | 0 | Bakain, Shisham, Arjun, Siris | GWS Canal, KM 255.500 | GWS Canal, KM 255.500 | N 28°44'1.704" E 76°50'27.09" | N 28°45'23.1" E 76°51'34.116" | |
| 386 | D-III-8852 | Diversion of forest land for access to Senior Secondary School by Vijay Educational Society along Bahadurgarh Jhajjar road KM 7-8 L/side at Village Lova Khurd Distt. Jhajjar FP/HR/Approach/37169/2018 | D-III-8852/4331 | 2/26/2020 | 0.4080 | 0.4080 | 408 | 408 | 0 | Arjun, Shisham, Bakain, Kachnar | Brahi Minor, RD 6-15 | Brahi Minor, RD 6-15 | N 28°43'52.95" E 76°54'57.81" | N 28°43'54.28" E 76°55'46.27" | |
| 387 | D-III-9238 | Diversion of forest land for access to retail outlet of HPC Ltd along Bahadurgarh Badli Chandu road KM stone 25 R/side at village Badsa Distt. Jhajjar FP/HR/Approach/42454/2019 | D-III-9238/6074 | 6/4/2020 | | | | | 0 | | | | | | |
| 388 | D-III-8895 | Diversion of forest land for access to Senior Seconadry School of Shri Ram gupta Memorial Education Society along Nahra- Nahri road 25-26 R/side at Village Bamnauli Distt. Jhajjar FP/HR/Approach/38080/2019 | D-III-8895/4330 | 2/26/2020 | | | | | 0 | | | | | | |
| | | | | | Total Jhajjar | 2.4150 | 2.4150 | 2415 | 2415 | 0 | | | | | |
| | | | | | Total Central Circle | 240.1910 | 239.1910 | 240199 | 239199 | 0 | | | | | |
| Hisar | | | | | | | | | | | | | | | |

| Sr. No. | D-III File No. | Name of Diversion case | Approval No. | Approval Date | CA to be done (in Ha.) | CA Done (in Ha.) | No. of plants to be planted | No. of Plants actually planted | | Species planted | Name of approved CA site | Site where CA done | GPS coordinates | | M& E Date |
|---------|----------------|---|--------------------------------|---------------|------------------------|------------------|-----------------------------|--------------------------------|----------------------|------------------------|--------------------------------------|--|--|------|-----------|
| | | | | | | | | Tall Plants | P.Bag (Small Plants) | | | | Lat. | Log. | |
| 1 | 2 | 3 | 4 | 5 | 6 | 7 | 8 | 9 | 10 | 11 | 12 | 13 | 14 | | 15 |
| 389 | D-III-2131 | Diversion of forest land for widening of road NH-65 PWD B&R Km. 193.850 to 197.00 in City Portion, Distt. Hisar | 9- HRB258/2006- CHA/1860 | | 5.0100 | 5.0100 | 5010 | 5010 | 0 | Arjun,Shisham, Neem | Jind Bhiwani Road 26-34 L/Side | AGROHA MINOR RD 0- 24 L&R - 5010 Plants | 29°23'34.21"N, 75°44'2.88"E 29°23'34.37"N, 75°44'3.03"E 29°23'34.19"N, 75°44'2.46"E 29°23'34.04"N, 75°44'2.29"E 29°21'16.37"N, 75°38'52.49"E 29°21'16.29"N, 75°38'52.69"E | | |

| Sr. No. | D-III File No. | Name of Diversion case | Approval No. | Approval Date | CA to be done (in Ha.) | CA Done (in Ha.) | No. of plants to be planted | No. of Plants actually planted | | Species planted | Name of approved CA site | Site where CA done | GPS coordinates | | M& E Date |
|---------|----------------|--|--------------------------------|---------------|------------------------|------------------|-----------------------------|--------------------------------|----------------------|--|--|---|--|---|-----------|
| | | | | | | | | Tall Plants | P.Bag (Small Plants) | | | | Lat. | Log. | |
| 1 | 2 | 3 | 4 | 5 | 6 | 7 | 8 | 9 | 10 | 11 | 12 | 13 | 14 | 15 | |
| 390 | D-III-2188 | Diversion of forest land in favour of PWD for construction of 2 lane approaches to Road over Bridge to be construction in Lieu of level crossion No. A-92 on Thandi Sarak in Hisar at Km. 142, Distt Hisar | 9- HRB704/2006- CHA/5292 | | 2.0600 | 2.0600 | 2060 | 2060 | 0 | Arjun,Shisham, Neem, Shisham, Kachnar, Papri,Chokrasia ,Imli Shahtoot, Anwala Neem, Jamun, Arjun, Gulmohar,Pipal | Hisar Chandigarh Road Km. 20- 24 R/Side | AGROHA MINOR RD 0- 24 L&R - 1990 Plants Pabra Distry RD 70-116 L&R - 70 Plants | 29°23'34.21"N, 75°44'2.88"E 29°23'34.37"N, 75°44'3.03"E 29°23'34.19"N, 75°44'2.46"E 29°23'34.04"N, 75°44'2.29"E 29°21'16.37"N, 75°38'52.49"E 29°21'16.29"N, 75°38'52.69"E | 29°22'0.59"N, 75°43'59.34"E 29°22'0.60"N, 75°43'59.22"E 29°22'0.67"N, 75°43'58.86"E 29°22'0.75"N, 75°43'58.93"E 29°26'17.45"N, 75°49'0.98"E 29°26'17.39"N, 29°26'17.39"N 29°26'17.18"N, 75°49'0.86"E 29°26'17.11"N, 75°49'1.03"E | |

| Sr. No. | D-III File No. | Name of Diversion case | Approval No. | Approval Date | CA to be done (in Ha.) | CA Done (in Ha.) | No. of plants to be planted | No. of Plants actually planted | | Species planted | Name of approved CA site | Site where CA done | GPS coordinates | | M& E Date |
|---------|----------------|--|--------------------------------|---------------|------------------------|------------------|-----------------------------|--------------------------------|----------------------|---|--|---|---|--|-----------|
| | | | | | | | | Tall Plants | P.Bag (Small Plants) | | | | Lat. | Log. | |
| 1 | 2 | 3 | 4 | 5 | 6 | 7 | 8 | 9 | 10 | 11 | 12 | 13 | 14 | | 15 |
| 391 | | Diversion of forest land in favour of PWD B&R Hisar for widening of NH-65 Km. 197 to 213.775 Distt Hisar | 9- HRB192/2009- CHA/3152 | | 8.3100 | 8.3100 | 8310 | 8310 | 0 | Shisham, Kachnar, Papri,Chokrasia ,Jmli Shahtoot, Anwala Neem, Jamun, Arjun, Gulmohar,Pipal | Khokha Kharar Road Km. 0-4 | Pabra Disty. RD 70-116 L&R - 6930 Plants Sidhmukh Feeder RD 47- 77 L/Side - 1380 Plants | 29°22'0.59"N, 75°43'59.34"E 29°22'0.60"N, 75°43'59.22"E 29°22'0.67"N, 75°43'58.86"E 29°22'0.75"N, 75°43'58.93"E 29°26'17.45"N, 75°49'0.98"E 29°26'17.39"N, 29°26'17.39"N 29°26'17.18"N, 75°49'0.86"E 29°26'17.11"N, 75°49'1.03"E | 29°20'0.44"N, 75°34'55.25"E 29°20'0.23"N, 75°34'55.49"E 29°15'53.22"N, 75°32'8.13"E 29°15'52.80"N, 75°32'8.96"E | |
| 392 | D-III-3885 | Diversion of forest land in favour of 400 KV D/C Transmission Line Hisar to 400 KV sub Station PGCIL Fatehabad Distt Hisar | 9- HRB380/2009- CHA/6299 | | 2.3600 | 2.3600 | 2360 | 2360 | 0 | Shisham,Jamun, Arjun,Pilkhan, Neem | Hisar Major Distry RD 50.400 to 51.185 L/Side | Sidhmukh Feeder RD 47- 77 L/Side - 1620 Plants Sidhmukh Feeder RD 77- 85 L/Side - 740 Plants | 29°20'0.44"N, 75°34'55.25"E 29°20'0.23"N, 75°34'55.49"E 29°15'53.22"N, 75°32'8.13"E 29°15'52.80"N, 75°32'8.96"E | 29°15'51.79"N, 75°32'7.99"E 29°15'51.51"N, 75°32'8.26"E 29°14'45.44"N, 75°31'15.45"E 29°14'45.09"N, 75°31'15.73"E | |

| Sr. No. | D-III File No. | Name of Diversion case | Approval No. | Approval Date | CA to be done (in Ha.) | CA Done (in Ha.) | No. of plants to be planted | No. of Plants actually planted | | Species planted | Name of approved CA site | Site where CA done | GPS coordinates | | M& E Date |
|---------|----------------|--|--------------------------------|---------------|------------------------|------------------|-----------------------------|--------------------------------|----------------------|--------------------------------------|--|---------------------------------|--|------|-----------|
| | | | | | | | | Tall Plants | P.Bag (Small Plants) | | | | Lat. | Log. | |
| 1 | 2 | 3 | 4 | 5 | 6 | 7 | 8 | 9 | 10 | 11 | 12 | 13 | 14 | | 15 |
| 393 | D-III-4022 | Diversion of forest land for access to Jind Bhiwani Fire Works (Sparkler Unit) along Mallapur - Ashrawa Road R/Side, at Village Malapur District Hisar | 9- HRB112/2010- CHA/1146 | | 0.0200 | 0.0200 | 20 | 20 | 0 | Shisham, Jamun, Arjun, Pilkhan, Neem | Balsmand Dhobhi Road Km. 3.724 to 3.784 L/Side | Sidhmukh Feeder RD 77-85 L/Side | 29°15'51.79"N, 75°32'7.99"E 29°15'51.51"N, 75°32'8.26"E 29°14'45.44"N, 75°31'15.45"E 29°14'45.09"N, 75°31'15.73"E | | |
| 394 | D-III-2487 | Diversion of forest land for retail outlet of HPCL at Agroha Jandli Road R/Side Village Agroha District Hisar | 9- HRB734/2006- CHA/1915 | | 0.0200 | 0.0200 | 20 | 20 | 0 | Shisham, Jamun, Arjun, Pilkhan, Neem | Jind Bhiwani Road Km. 41.500 -41.600 L/Side | Sidhmukh Feeder RD 77-85 L/Side | 29°15'51.79"N, 75°32'7.99"E 29°15'51.51"N, 75°32'8.26"E 29°14'45.44"N, 75°31'15.45"E 29°14'45.09"N, 75°31'15.73"E | | |
| 395 | D-III-4502 | Diversion of forest land for retail outlet of HPCL along NH-65 Hisar Rajgarh Road Km. Stone 198.269 R/Side at Village Gangwa District Hisar | 9- HRB259/2011- CHA/9318 | | 0.0230 | 0.0230 | 23 | 23 | 0 | Shisham, Jamun, Arjun, Pilkhan, Neem | Bir Reserve Forest | Sidhmukh Feeder RD 77-85 L/Side | 29°15'51.79"N, 75°32'7.99"E 29°15'51.51"N, 75°32'8.26"E 29°14'45.44"N, 75°31'15.45"E 29°14'45.09"N, 75°31'15.73"E | | |

| Sr. No. | D-III File No. | Name of Diversion case | Approval No. | Approval Date | CA to be done (in Ha.) | CA Done (in Ha.) | No. of plants to be planted | No. of Plants actually planted | | Species planted | Name of approved CA site | Site where CA done | GPS coordinates | | M& E Date |
|---------|----------------|--|-------------------|---------------|------------------------|------------------|-----------------------------|--------------------------------|----------------------|---|--------------------------|-------------------------|---|------|-----------|
| | | | | | | | | Tall Plants | P.Bag (Small Plants) | | | | Lat. | Log. | |
| 1 | 2 | 3 | 4 | 5 | 6 | 7 | 8 | 9 | 10 | 11 | 12 | 13 | 14 | 15 | |
| 396 | D-III-5505 | Diversion of 17.0535 + 16.4760+94.563 = 128.0925 Ha. forest land in favour of NHAI Rohtak for 4 lanning of Rohtak - Hisar Road (NH-10) from km. 112.210 to 115.000, 123.000 to 137.500 and 144.480 to 170.000 District Hisar | F-No 8-51/2013-FC | | 1.7500 | 1.7500 | 1750 | 1750 | 0 | Shisham, Neem, Arjun, Siras, Sahatoot | Bir Reserve Forest | Balak Minor, 0-5 L/R | 29°22'60.00"N, 75°53'38.67"E 29°23'0.13"N, 75°53'38.81"E 29°23'0.10"N, 75°53'37.27"E 29°23'0.04"N, 75°53'37.02"E 29°23'38.45"N, 75°53'0.67"E 29°23'38.34"N, 75°53'0.57"E 29°23'38.04"N, 75°53'0.21"E 29°23'37.96"N, 75°53'0.10"E | | |
| | | | | | 2.0000 | 2.0000 | 2000 | 2000 | 0 | Bakain, Neem, Papri, Shisham, Lasua, Arjun, Jamun | | Devsar Feeder, 7-72 L/S | 29° 4'32.41"N, 75°42'45.25"E 29° 4'32.20"N, 75°42'45.32"E 28°59'31.07"N, 75°36'18.19"E 28°59'31.28"N, 75°36'18.11"E | | |

| Sr. No. | D-III File No. | Name of Diversion case | Approval No. | Approval Date | CA to be done (in Ha.) | CA Done (in Ha.) | No. of plants to be planted | No. of Plants actually planted | | Species planted | Name of approved CA site | Site where CA done | GPS coordinates | | M& E Date |
|---------|----------------|------------------------|--------------|---------------|------------------------|------------------|-----------------------------|--------------------------------|----------------------|---|--------------------------|--------------------------------|--|------|-----------|
| | | | | | | | | Tall Plants | P.Bag (Small Plants) | | | | Lat. | Log. | |
| 1 | 2 | 3 | 4 | 5 | 6 | 7 | 8 | 9 | 10 | 11 | 12 | 13 | 14 | | 15 |
| | | | | | 6.0000 | 6.0000 | 6000 | 6000 | 0 | Bakain, Neem, Papri, Shisham, Lasua, Arjun, Jamun | | Deva Distry RD 21 to 85 R/Side | 29° 4'33.20"N, 75°42'46.03"E 29° 4'33.32"N, 75°42'45.85"E 28°59'32.22"N, 75°36'18.00"E 28°59'31.88"N, 75°36'18.10"E | | |
| | | | | | 2.0000 | 2.0000 | 2000 | 2000 | 0 | Neem, Papri, Shisham, Sahatoot | | New Pabra Sub Branch, 7-37 L/S | 29°26'44.02"N, 75°55'11.75"E 29°26'44.23"N, 75°55'11.60"E 29°26'45.32"N, 75°55'11.79"E 29°26'45.48"N, 75°55'11.70"E 29°29'29.50"N, 75°58'7.86"E 29°29'29.59"N, 75°58'8.10"E 29°29'29.24"N, 75°58'7.36"E 29°29'29.01"N, 75°58'7.11"E | | |

| Sr. No. | D-III File No. | Name of Diversion case | Approval No. | Approval Date | CA to be done (in Ha.) | CA Done (in Ha.) | No. of plants to be planted | No. of Plants actually planted | | Species planted | Name of approved CA site | Site where CA done | GPS coordinates | | M& E Date |
|---------|----------------|------------------------|--------------|---------------|------------------------|------------------|-----------------------------|--------------------------------|----------------------|---|--------------------------|-----------------------|--|------|-----------|
| | | | | | | | | Tall Plants | P.Bag (Small Plants) | | | | Lat. | Log. | |
| 1 | 2 | 3 | 4 | 5 | 6 | 7 | 8 | 9 | 10 | 11 | 12 | 13 | 14 | | 15 |
| | | | | | 1.5000 | 1.5000 | 1500 | 1500 | 0 | Bakain, Neem, Papri, Shisham, Lasua, Arjun, Jamun | | Siwani Minor, 0-9 L/R | 28°59'48.28"N, 75°36'49.65"E 28°59'48.25"N, 75°36'49.87"E 28°59'48.48"N, 75°36'50.26"E 28°59'48.48"N, 75°36'50.51"E 28°58'41.79"N, 75°37'45.59"E 28°58'41.92"N, 75°37'45.76"E 28°58'42.24"N, 75°37'46.19"E 28°58'42.28"N, 75°37'46.26"E | | |

| Sr. No. | D-III File No. | Name of Diversion case | Approval No. | Approval Date | CA to be done (in Ha.) | CA Done (in Ha.) | No. of plants to be planted | No. of Plants actually planted | | Species planted | Name of approved CA site | Site where CA done | GPS coordinates | | M& E Date |
|---------|----------------|------------------------|--------------|---------------|------------------------|------------------|-----------------------------|--------------------------------|----------------------|---|--------------------------|---------------------------|--|------|-----------|
| | | | | | | | | Tall Plants | P.Bag (Small Plants) | | | | Lat. | Log. | |
| 1 | 2 | 3 | 4 | 5 | 6 | 7 | 8 | 9 | 10 | 11 | 12 | 13 | 14 | | 15 |
| | | | | | 3.0000 | 3.0000 | 3000 | 3000 | 0 | Bakain, Neem, Papri, Shisham, Siras Arjun | | Badhwar Disty., 20-54 L/R | 29°22'25.15"N, 75°58'24.35"E 29°22'25.00"N, 75°58'24.45"E 29°22'25.51"N, 75°58'23.67"E 29°20'12.19"N, 75°52'51.55"E 29°20'12.52"N, 75°52'51.59"E 29°20'12.95"N, 75°52'51.64"E | | |
| | | | | | 2.0000 | 2.0000 | 2000 | 2000 | 0 | Bakain, Neem, Papri, Shisham, Lasua, Arjun, Jamun | Bir Reserve Forest | Rana Disty., 0-17 L/R | 29°16'9.29"N, 75°52'43.58"E 29°16'9.08"N, 75°52'43.56"E 29°16'10.01"N, 75°52'43.31"E 29°16'10.33"N, 75°52'43.27"E 29°17'0.73"N, 75°49'39.75"E 29°17'0.77"N, 75°49'40.92"E 29°17'0.75"N, 75°49'41.22"E | | |

| Sr. No. | D-III File No. | Name of Diversion case | Approval No. | Approval Date | CA to be done (in Ha.) | CA Done (in Ha.) | No. of plants to be planted | No. of Plants actually planted | | Species planted | Name of approved CA site | Site where CA done | GPS coordinates | | M& E Date |
|---------|----------------|------------------------|--------------|---------------|------------------------|------------------|-----------------------------|--------------------------------|----------------------|---|--------------------------|------------------------------|---|------|-----------|
| | | | | | | | | Tall Plants | P.Bag (Small Plants) | | | | Lat. | Log. | |
| 1 | 2 | 3 | 4 | 5 | 6 | 7 | 8 | 9 | 10 | 11 | 12 | 13 | 14 | 15 | |
| | | | | | 1.5000 | 1.5000 | 1500 | 1500 | 0 | Bakain, Neem, Papri, Shisham, Lasua, Arjun, Jamun, Anwla, Pilkhan, Gulmohar | | Sarsod Minor, 0-38 & 54-Tail | 29°20'19.44"N, 75°51'18.91"E 29°20'19.71"N, 75°51'19.03"E 29°20'20.19"N, 75°51'18.41"E 29°20'20.41"N, 75°51'18.44"E 29°20'54.52"N, 75°49'32.56"E 29°20'54.71"N, 75°49'32.50"E 29°20'54.96"N, 75°49'32.55"E | | |

| Sr. No. | D-III File No. | Name of Diversion case | Approval No. | Approval Date | CA to be done (in Ha.) | CA Done (in Ha.) | No. of plants to be planted | No. of Plants actually planted | | Species planted | Name of approved CA site | Site where CA done | GPS coordinates | | M& E Date |
|---------|----------------|------------------------|--------------|---------------|------------------------|------------------|-----------------------------|--------------------------------|----------------------|---|--------------------------|-----------------------|--|------|-----------|
| | | | | | | | | Tall Plants | P.Bag (Small Plants) | | | | Lat. | Log. | |
| 1 | 2 | 3 | 4 | 5 | 6 | 7 | 8 | 9 | 10 | 11 | 12 | 13 | 14 | | 15 |
| | | | | | 3.0000 | 3.0000 | 3000 | 3000 | 0 | Bakain, Neem, Papri, Shisham, Lasua, Arjun, Jamun, Anwla, Pilkhan, Gulmohar | | Panghal Minor, 0-Tail | 29°20'11.76"N, 75°52'21.39"E 29°20'11.88"N, 75°52'21.12"E 29°20'11.96"N, 75°52'20.88"E 29°20'12.04"N, 75°52'20.82"E 29°18'25.54"N, 75°52'13.16"E 29°18'25.49"N, 75°52'12.99"E 29°18'25.48"N, 75°52'12.65"E 29°18'25.44"N, 75°52'12.55"E | | |

| Sr. No. | D-III File No. | Name of Diversion case | Approval No. | Approval Date | CA to be done (in Ha.) | CA Done (in Ha.) | No. of plants to be planted | No. of Plants actually planted | | Species planted | Name of approved CA site | Site where CA done | GPS coordinates | | M& E Date |
|---------|----------------|------------------------|--------------|---------------|------------------------|------------------|-----------------------------|--------------------------------|----------------------|---|--------------------------|--------------------------------------|--|------|-----------|
| | | | | | | | | Tall Plants | P.Bag (Small Plants) | | | | Lat. | Log. | |
| 1 | 2 | 3 | 4 | 5 | 6 | 7 | 8 | 9 | 10 | 11 | 12 | 13 | 14 | | 15 |
| | | | | | 2.7500 | 2.7500 | 2750 | 2750 | 0 | Ncem, Papri, Shisham, Lasua, Arjun, Pilkhan, Sahatoot | | Jakhal Hisar Railway line, 48-53 L/R | 29°22'59.23"N, 75°53'45.97"E 29°22'59.47"N, 75°53'45.42"E 29°22'59.38"N, 75°53'44.57"E 29°22'59.49"N, 75°53'44.06"E 29°20'18.14"N, 75°52'18.00"E 29°20'18.43"N, 75°52'17.40"E 29°20'18.70"N, 75°52'16.81"E 29°20'18.95"N, 75°52'16.20"E | | |

| Sr. No. | D-III File No. | Name of Diversion case | Approval No. | Approval Date | CA to be done (in Ha.) | CA Done (in Ha.) | No. of plants to be planted | No. of Plants actually planted | | Species planted | Name of approved CA site | Site where CA done | GPS coordinates | | M& E Date |
|---------|----------------|------------------------|--------------|---------------|------------------------|------------------|-----------------------------|--------------------------------|----------------------|---|--------------------------|--------------------------------------|--|------|-----------|
| | | | | | | | | Tall Plants | P.Bag (Small Plants) | | | | Lat. | Log. | |
| 1 | 2 | 3 | 4 | 5 | 6 | 7 | 8 | 9 | 10 | 11 | 12 | 13 | 14 | | 15 |
| | | | | | 2.5000 | 2.5000 | 2500 | 2500 | 0 | Ncem, Papri, Shisham, Lasua, Arjun, Pilkhan, Sahatoot | | Jakhal Hisar Railway line, 58-62 L/R | 29°18'57.91"N, 75°51'33.76"E 29°18'58.16"N, 75°51'33.22"E 29°18'58.37"N, 75°51'32.63"E 29°18'58.64"N, 75°51'32.06"E 29°12'19.05"N, 75°47'56.28"E 29°12'20.19"N, 75°47'53.47"E 29°16'15.54"N, 75°50'4.00"E 29°16'15.84"N, 75°50'3.43"E | | |
| | | | | | 6.0000 | 6.0000 | 6000 | 6000 | 0 | Ncem, Papri, Shisham, Lasua, Arjun, Pilkhan, Sahatoot | | Jakhal Hisar Railway line, 62-70 L/R | 29°16'15.22"N, 75°50'4.26"E 29°16'15.39"N, 75°50'3.94"E 29°16'15.60"N, 75°50'3.25"E 29°16'15.78"N, 75°50'2.83"E 29°12'18.82"N, 75°47'56.09"E 29°12'19.93"N, 75°47'53.39"E 29°12'20.55"N, 75°47'51.62"E | | |

| Sr. No. | D-III File No. | Name of Diversion case | Approval No. | Approval Date | CA to be done (in Ha.) | CA Done (in Ha.) | No. of plants to be planted | No. of Plants actually planted | | Species planted | Name of approved CA site | Site where CA done | GPS coordinates | | M& E Date |
|---------|----------------|------------------------|--------------|---------------|------------------------|------------------|-----------------------------|--------------------------------|----------------------|------------------------------|--------------------------|-----------------------------|---|------|-----------|
| | | | | | | | | Tall Plants | P.Bag (Small Plants) | | | | Lat. | Log. | |
| 1 | 2 | 3 | 4 | 5 | 6 | 7 | 8 | 9 | 10 | 11 | 12 | 13 | 14 | 15 | |
| | | | | | 2.7500 | 2.7500 | 2750 | 2750 | 0 | Shisham, Arjun | | Rajli Minor RD 19 to 34 L&R | 29°18'39.66"N, 75°55'31.42"E 29°18'39.73"N, 75°55'31.20"E 29°18'37.72"N, 75°55'31.26"E 29°18'37.61"N, 75°55'31.63"E 29°17'10.97"N, 75°53'55.41"E 29°17'10.70"N, 75°53'55.54"E | | |
| | | | | | 1.6000 | 1.6000 | 1600 | 1600 | 0 | Shisham, Arjun, Pahari Papri | | Puthi Minor 0 to 18 L/R | 29° 5'10.21"N, 75°59'2.98"E 29° 5'10.27"N, 75°59'3.12"E 29° 5'9.38"N, 75°59'2.97"E 29° 5'9.30"N, 75°59'2.83"E 29° 2'32.31"N, 75°56'57.78"E 29° 2'32.22"N, 75°56'57.85"E 29° 2'32.47"N, 75°56'57.70"E | | |

| Sr. No. | D-III File No. | Name of Diversion case | Approval No. | Approval Date | CA to be done (in Ha.) | CA Done (in Ha.) | No. of plants to be planted | No. of Plants actually planted | | Species planted | Name of approved CA site | Site where CA done | GPS coordinates | | M& E Date |
|---------|----------------|------------------------|--------------|---------------|------------------------|------------------|-----------------------------|--------------------------------|----------------------|-----------------|--------------------------|------------------------------------|--|------|-----------|
| | | | | | | | | Tall Plants | P.Bag (Small Plants) | | | | Lat. | Log. | |
| 1 | 2 | 3 | 4 | 5 | 6 | 7 | 8 | 9 | 10 | 11 | 12 | 13 | 14 | | 15 |
| | | | | | 5.0000 | 5.0000 | 5000 | 5000 | 0 | Shisham, Arjun | Bir Reserve Forest | Sunder Sub Branch RD 86 to 105 L&R | 28°59'28.12"N, 75°53'45.66"E 28°59'27.96"N, 75°53'45.64"E 28°59'27.65"N, 75°53'45.64"E 28°59'27.50"N, 75°53'45.66"E 28°58'49.42"N, 75°51'4.40"E 28°58'49.35"N, 75°51'4.51"E 28°58'49.18"N, 75°51'5.05"E 28°58'49.03"N, 75°51'5.03"E | | |

| Sr. No. | D-III File No. | Name of Diversion case | Approval No. | Approval Date | CA to be done (in Ha.) | CA Done (in Ha.) | No. of plants to be planted | No. of Plants actually planted | | Species planted | Name of approved CA site | Site where CA done | GPS coordinates | | M& E Date |
|---------|----------------|------------------------|--------------|---------------|------------------------|------------------|-----------------------------|--------------------------------|----------------------|------------------------------|--------------------------|-----------------------------|--|------|-----------|
| | | | | | | | | Tall Plants | P.Bag (Small Plants) | | | | Lat. | Log. | |
| 1 | 2 | 3 | 4 | 5 | 6 | 7 | 8 | 9 | 10 | 11 | 12 | 13 | 14 | | 15 |
| | | | | | 5.0000 | 5.0000 | 5000 | 5000 | 0 | Shisham, Arjun, Pahari Papri | | Bhatla Minor RD 0 to 31 L&R | 29° 8'35.48"N, 76° 1'43.01"E 29° 8'35.66"N, 76° 1'43.33"E 29° 8'36.94"N, 76° 1'42.57"E 29° 8'37.29"N, 76° 1'42.84"E 29° 9'5.80"N, 75°54'1.65"E 29° 9'5.88"N, 75°54'1.65"E 29° 9'5.97"N, 75°54'1.66"E 29° 9'6.03"N, 75°54'1.67"E | | |

| Sr. No. | D-III File No. | Name of Diversion case | Approval No. | Approval Date | CA to be done (in Ha.) | CA Done (in Ha.) | No. of plants to be planted | No. of Plants actually planted | | Species planted | Name of approved CA site | Site where CA done | GPS coordinates | | M& E Date |
|---------|----------------|------------------------|--------------|---------------|------------------------|------------------|-----------------------------|--------------------------------|----------------------|------------------------------|--------------------------|-------------------------------|---|------|-----------|
| | | | | | | | | Tall Plants | P.Bag (Small Plants) | | | | Lat. | Log. | |
| 1 | 2 | 3 | 4 | 5 | 6 | 7 | 8 | 9 | 10 | 11 | 12 | 13 | 14 | | 15 |
| | | | | | 0.7500 | 0.7500 | 750 | 750 | 0 | Shisham, Arjun, Pahari Papri | | Hansi Sub Minor RD 0 to 7 L&R | 29° 7'43.14"N, 76° 0'18.37"E 29° 7'43.32"N, 76° 0'18.30"E 29° 7'43.58"N, 76° 0'18.06"E 29° 7'43.71"N, 76° 0'17.97"E 29° 8'9.71"N, 75°58'56.66"E 29° 8'10.05"N, 75°58'56.67"E 29° 8'10.47"N, 75°58'56.97"E 29° 8'10.67"N, 75°58'57.07"E | | |

| Sr. No. | D-III File No. | Name of Diversion case | Approval No. | Approval Date | CA to be done (in Ha.) | CA Done (in Ha.) | No. of plants to be planted | No. of Plants actually planted | | Species planted | Name of approved CA site | Site where CA done | GPS coordinates | | M& E Date |
|---------|----------------|------------------------|--------------|---------------|------------------------|------------------|-----------------------------|--------------------------------|----------------------|------------------------------------|--------------------------|--------------------------------------|---|------|-----------|
| | | | | | | | | Tall Plants | P.Bag (Small Plants) | | | | Lat. | Log. | |
| 1 | 2 | 3 | 4 | 5 | 6 | 7 | 8 | 9 | 10 | 11 | 12 | 13 | 14 | | 15 |
| | | | | | 1.5000 | 1.5000 | 1500 | 1500 | 0 | Shisham, Arjun, Pahari Papri | | Sub Sultanpur Minor 0 to 7 L/R | 29° 2'45.20"N, 75°50'41.12"E 29° 2'45.18"N, 75°50'40.99"E 29° 2'44.74"N, 75°50'40.68"E 29° 1'36.32"N, 75°49'38.50"E 29° 1'36.36"N, 75°49'38.42"E 29° 1'36.54"N, 75°49'38.21"E 29° 1'36.61"N, 75°49'38.12"E | | |

| Sr. No. | D-III File No. | Name of Diversion case | Approval No. | Approval Date | CA to be done (in Ha.) | CA Done (in Ha.) | No. of plants to be planted | No. of Plants actually planted | | Species planted | Name of approved CA site | Site where CA done | GPS coordinates | | M& E Date |
|---------|----------------|------------------------|--------------|---------------|------------------------|------------------|-----------------------------|--------------------------------|----------------------|-----------------|--------------------------|-------------------------------------|--|------|-----------|
| | | | | | | | | Tall Plants | P.Bag (Small Plants) | | | | Lat. | Log. | |
| 1 | 2 | 3 | 4 | 5 | 6 | 7 | 8 | 9 | 10 | 11 | 12 | 13 | 14 | | 15 |
| | | | | | 2.0000 | 2.0000 | 2000 | 2000 | 0 | Arjun, Jamun | | Garhi to Bhatol Road Km 0 to 10 L&R | 29° 4'15.03"N, 76° 4'5.38"E 29° 4'15.09"N, 76° 4'5.11"E 29° 4'14.88"N, 76° 4'6.12"E 29° 4'14.96"N, 76° 4'5.88"E 29° 6'5.70"N, 76° 8'42.16"E 29° 6'5.46"N, 76° 8'42.08"E 29° 6'5.20"N, 76° 8'41.83"E 29° 6'5.06"N, 76° 8'41.77"E | | |

| Sr. No. | D-III File No. | Name of Diversion case | Approval No. | Approval Date | CA to be done (in Ha.) | CA Done (in Ha.) | No. of plants to be planted | No. of Plants actually planted | | Species planted | Name of approved CA site | Site where CA done | GPS coordinates | | M& E Date |
|---------|----------------|------------------------|--------------|---------------|------------------------|------------------|-----------------------------|--------------------------------|----------------------|------------------------------------|--------------------------|--|--|------|-----------|
| | | | | | | | | Tall Plants | P.Bag (Small Plants) | | | | Lat. | Log. | |
| 1 | 2 | 3 | 4 | 5 | 6 | 7 | 8 | 9 | 10 | 11 | 12 | 13 | 14 | | 15 |
| | | | | | 2.0000 | 2.0000 | 2000 | 2000 | 0 | Shisham, Arjun, Pahari Papri | | Garhi to Mehnda Road Km 0 to 10 L&R | 29° 4'16.22"N, 76° 3'53.30"E 29° 4'16.17"N, 76° 3'53.44"E 29° 4'16.02"N, 76° 3'53.72"E 29° 4'15.98"N, 76° 3'53.83"E 29° 1'43.91"N, 76° 3'13.73"E 29° 1'43.84"N, 76° 3'13.92"E 29° 1'43.87"N, 76° 3'14.29"E 29° 1'43.85"N, 76° 3'14.43"E | | |

| Sr. No. | D-III File No. | Name of Diversion case | Approval No. | Approval Date | CA to be done (in Ha.) | CA Done (in Ha.) | No. of plants to be planted | No. of Plants actually planted | | Species planted | Name of approved CA site | Site where CA done | GPS coordinates | | M& E Date |
|---------|----------------|------------------------|--------------|---------------|------------------------|------------------|-----------------------------|--------------------------------|----------------------|-----------------|--------------------------|-------------------------------------|--|------|-----------|
| | | | | | | | | Tall Plants | P.Bag (Small Plants) | | | | Lat. | Log. | |
| 1 | 2 | 3 | 4 | 5 | 6 | 7 | 8 | 9 | 10 | 11 | 12 | 13 | 14 | | 15 |
| | | | | | 2.0000 | 2.0000 | 2000 | 2000 | 0 | Shisham, Arjun, | | Sunder Sub Branch RD 160 to 175 L&R | 29° 3'31.44"N, 76° 11'37.49"E 29° 3'30.85"N, 76° 11'37.48"E 29° 3'32.16"N, 76° 11'36.50"E 29° 3'32.52"N, 76° 11'36.12"E 29° 2'31.74"N, 76° 8'34.03"E 29° 2'31.90"N, 76° 8'33.54"E 29° 2'32.58"N, 76° 8'32.19"E 29° 2'32.81"N, 76° 8'31.65"E | | |

| Sr. No. | D-III File No. | Name of Diversion case | Approval No. | Approval Date | CA to be done (in Ha.) | CA Done (in Ha.) | No. of plants to be planted | No. of Plants actually planted | | Species planted | Name of approved CA site | Site where CA done | GPS coordinates | | M& E Date |
|---------|----------------|------------------------|--------------|---------------|------------------------|------------------|-----------------------------|--------------------------------|----------------------|-----------------|--------------------------|------------------------------------|--|------|-----------|
| | | | | | | | | Tall Plants | P.Bag (Small Plants) | | | | Lat. | Log. | |
| 1 | 2 | 3 | 4 | 5 | 6 | 7 | 8 | 9 | 10 | 11 | 12 | 13 | 14 | | 15 |
| | | | | | 1.0000 | 1.0000 | 1000 | 1000 | 0 | Arjun | | Durjanpur Minor RD 0 to Tail | 29° 5'46.66"N, 76° 2'50.33"E 29° 5'46.62"N, 76° 2'50.44"E 29° 5'46.40"N, 76° 2'50.86"E 29° 5'46.28"N, 76° 2'50.85"E 29° 3'5.70"N, 76° 0'33.85"E 29° 3'5.66"N, 76° 0'33.88"E 29° 3'5.43"N, 76° 0'34.14"E 29° 3'5.35"N, 76° 0'34.19"E | | |

| Sr. No. | D-III File No. | Name of Diversion case | Approval No. | Approval Date | CA to be done (in Ha.) | CA Done (in Ha.) | No. of plants to be planted | No. of Plants actually planted | | Species planted | Name of approved CA site | Site where CA done | GPS coordinates | | M& E Date |
|---------|----------------|------------------------|--------------|---------------|------------------------|------------------|-----------------------------|--------------------------------|----------------------|-----------------|--------------------------|-----------------------------------|--|------|-----------|
| | | | | | | | | Tall Plants | P.Bag (Small Plants) | | | | Lat. | Log. | |
| 1 | 2 | 3 | 4 | 5 | 6 | 7 | 8 | 9 | 10 | 11 | 12 | 13 | 14 | | 15 |
| | | | | | 2.0000 | 2.0000 | 2000 | 2000 | 0 | Arjun, Jamun | Bir Reserve Forest | Bass to Julana Road Km 0 to 5 L&R | 29° 6'49.29"N, 76°12'24.41"E 29° 6'49.20"N, 76°12'24.48"E 29° 6'48.99"N, 76°12'24.66"E 29° 6'48.92"N, 76°12'24.70"E 29° 6'52.19"N, 76°13'38.17"E 29° 6'52.13"N, 76°13'38.31"E 29° 6'51.85"N, 76°13'38.60"E 29° 6'51.79"N, 76°13'38.67"E | | |

| Sr. No. | D-III File No. | Name of Diversion case | Approval No. | Approval Date | CA to be done (in Ha.) | CA Done (in Ha.) | No. of plants to be planted | No. of Plants actually planted | | Species planted | Name of approved CA site | Site where CA done | GPS coordinates | | M& E Date |
|---------|----------------|------------------------|--------------|---------------|------------------------|------------------|-----------------------------|--------------------------------|----------------------|-----------------|--------------------------|----------------------------------|--|------|-----------|
| | | | | | | | | Tall Plants | P.Bag (Small Plants) | | | | Lat. | Log. | |
| 1 | 2 | 3 | 4 | 5 | 6 | 7 | 8 | 9 | 10 | 11 | 12 | 13 | 14 | | 15 |
| | | | | | 0.7500 | 0.7500 | 750 | 750 | 0 | Arjun | | Khanda to Karela Road Km 0-4 L&R | 29°11'20.07"N, 76°13'48.78"E 29°11'19.99"N, 76°13'48.78"E 29°11'20.43"N, 76°13'48.81"E 29°11'20.57"N, 76°13'48.84"E 29° 9'59.32"N, 76°15'31.44"E 29° 9'59.30"N, 76°15'31.61"E 29° 9'59.44"N, 76°15'32.38"E 29° 9'59.50"N, 76°15'32.55"E | | |

| Sr. No. | D-III File No. | Name of Diversion case | Approval No. | Approval Date | CA to be done (in Ha.) | CA Done (in Ha.) | No. of plants to be planted | No. of Plants actually planted | | Species planted | Name of approved CA site | Site where CA done | GPS coordinates | | M& E Date |
|---------|----------------|------------------------|--------------|---------------|------------------------|------------------|-----------------------------|--------------------------------|----------------------|--|--------------------------|--|---|------|-----------|
| | | | | | | | | Tall Plants | P.Bag (Small Plants) | | | | Lat. | Log. | |
| 1 | 2 | 3 | 4 | 5 | 6 | 7 | 8 | 9 | 10 | 11 | 12 | 13 | 14 | | 15 |
| | | | | | 3.1500 | 3.1500 | 3150 | 3150 | 0 | Arjun, Shisham, Pahari Papri, Balam Khira | | Hansi to Dhani Kutubpur Road Km 2 to 6 L&R | 29° 6'30.69"N, 75°55'47.02"E 29° 6'30.97"N, 75°55'46.94"E 29° 6'31.26"N, 75°55'46.97"E 29° 6'31.42"N, 75°55'47.00"E 29° 7'20.65"N, 75°53'48.55"E 29° 7'20.45"N, 75°53'48.47"E 29° 7'20.90"N, 75°53'48.67"E | | |

| Sr. No. | D-III File No. | Name of Diversion case | Approval No. | Approval Date | CA to be done (in Ha.) | CA Done (in Ha.) | No. of plants to be planted | No. of Plants actually planted | | Species planted | Name of approved CA site | Site where CA done | GPS coordinates | | M& E Date |
|---------|----------------|------------------------|--------------|---------------|------------------------|------------------|-----------------------------|--------------------------------|----------------------|-------------------------------|--------------------------|-------------------------------------|--|------|-----------|
| | | | | | | | | Tall Plants | P.Bag (Small Plants) | | | | Lat. | Log. | |
| 1 | 2 | 3 | 4 | 5 | 6 | 7 | 8 | 9 | 10 | 11 | 12 | 13 | 14 | | 15 |
| | | | | | 0.5000 | 0.5000 | 500 | 500 | 0 | Shisham, Arjun, Pahari Papri | | Sisai to Lohari Road km. 5 to 6 L&R | 29°13'16.19"N, 76° 1'37.10"E 29°13'16.12"N, 76° 1'37.17"E 29°13'15.81"N, 76° 1'37.35"E 29°13'15.78"N, 76° 1'37.42"E 29°13'34.97"N, 76° 2'8.03"E 29°13'34.99"N, 76° 2'8.01"E 29°13'34.64"N, 76° 2'8.33"E | | |
| | | | | | 5.0000 | 5.0000 | 5000 | 5000 | 0 | Shisham, Sahtoot, Lasu, Anwla | | ADAMPUR DISTY. RD 20-TAIL | 29°23'50.95"N, 75°29'7.06"E 29°23'51.09"N, 75°29'6.89"E 29°23'51.31"N, 75°29'6.33"E 29°23'51.40"N, 75°29'6.13"E 29°18'23.68"N, 75°28'54.64"E 29°18'23.72"N, 75°28'54.37"E 29°18'23.85"N, 75°28'54.18"E | | |

| Sr. No. | D-III File No. | Name of Diversion case | Approval No. | Approval Date | CA to be done (in Ha.) | CA Done (in Ha.) | No. of plants to be planted | No. of Plants actually planted | | Species planted | Name of approved CA site | Site where CA done | GPS coordinates | | M& E Date |
|---------|----------------|------------------------|--------------|---------------|------------------------|------------------|-----------------------------|--------------------------------|----------------------|-----------------------------------|--------------------------|-------------------------------------|--|------|-----------|
| | | | | | | | | Tall Plants | P.Bag (Small Plants) | | | | Lat. | Log. | |
| 1 | 2 | 3 | 4 | 5 | 6 | 7 | 8 | 9 | 10 | 11 | 12 | 13 | 14 | | 15 |
| | | | | | 4.0000 | 4.0000 | 4000 | 4000 | 0 | Shisham, Sahtoot, B. Papri, Jamun | | Kabir Minor RD 42 to tail L&R | 29°10'18.21"N, 75°31'0.40"E 29°10'18.43"N, 75°31'0.47"E 29°10'18.92"N, 75°31'0.52"E 29°10'19.12"N, 75°31'0.55"E 29°11'57.30"N, 75°27'21.25"E 29°11'57.46"N, 75°27'21.45"E 29°11'57.68"N, 75°27'21.89"E 29°11'57.84"N, 75°27'22.10"E | | |
| | | | | | 3.0000 | 3.0000 | 3000 | 3000 | 0 | Shisham, Jamun, Arjun | | Kishangarh Link Channel RD 0-23 L&R | 29°14'59.20"N, 75°28'37.57"E 29°14'58.96"N, 75°28'37.72"E 29°13'27.86"N, 75°23'24.07"E 29°13'28.18"N, 75°23'23.71"E | | |

| Sr. No. | D-III File No. | Name of Diversion case | Approval No. | Approval Date | CA to be done (in Ha.) | CA Done (in Ha.) | No. of plants to be planted | No. of Plants actually planted | | Species planted | Name of approved CA site | Site where CA done | GPS coordinates | | M& E Date |
|---------|----------------|------------------------|--------------|---------------|------------------------|------------------|-----------------------------|--------------------------------|----------------------|---------------------------------------|--------------------------|-------------------------------------|---|------|-----------|
| | | | | | | | | Tall Plants | P.Bag (Small Plants) | | | | Lat. | Log. | |
| 1 | 2 | 3 | 4 | 5 | 6 | 7 | 8 | 9 | 10 | 11 | 12 | 13 | 14 | | 15 |
| | | | | | 3.0000 | 3.0000 | 3000 | 3000 | 0 | Shisham, Jamun, Kadamb, Anwla, Gullar | | Kishangarh Sub Branch RD 85-100 L&R | 29°14'43.16"N, 75°31'16.72"E 29°14'43.05"N, 75°31'16.81"E 29°14'59.55"N, 75°28'38.70"E 29°14'59.75"N, 75°28'38.64"E | | |
| | | | | | 4.0000 | 4.0000 | 4000 | 4000 | 0 | Shisham, Jamun, Arjun, Anwla, Neem | | Chabarwal Minor RD 0 to tail L&R | 29°18'35.22"N, 75°25'51.45"E 29°18'35.21"N, 75°25'51.35"E 29°18'35.03"N, 75°25'51.09"E 29°18'34.98"N, 75°25'50.99"E 29°22'22.12"N, 75°28'13.91"E 29°22'22.22"N, 75°28'13.82"E 29°22'22.39"N, 75°28'13.70"E | | |

| Sr. No. | D-III File No. | Name of Diversion case | Approval No. | Approval Date | CA to be done (in Ha.) | CA Done (in Ha.) | No. of plants to be planted | No. of Plants actually planted | | Species planted | Name of approved CA site | Site where CA done | GPS coordinates | | M& E Date |
|---------|----------------|------------------------|--------------|---------------|------------------------|------------------|-----------------------------|--------------------------------|----------------------|------------------------------------|--------------------------|-------------------------------|--|------|-----------|
| | | | | | | | | Tall Plants | P.Bag (Small Plants) | | | | Lat. | Log. | |
| 1 | 2 | 3 | 4 | 5 | 6 | 7 | 8 | 9 | 10 | 11 | 12 | 13 | 14 | 15 | |
| | | | | | 4.0000 | 4.0000 | 4000 | 4000 | 0 | Shisham, Jamun, Arjun, Anwla, Neem | Bir Reserve Forest | Daroli Minor RD 0 to tail L&R | 29°15'2.05"N, 75°28'36.58"E 29°15'2.00"N, 75°28'36.57"E 29°15'1.73"N, 75°28'36.27"E 29°15'1.67"N, 75°28'36.21"E 29°15'53.25"N, 75°24'52.69"E 29°15'53.08"N, 75°24'52.78"E 29°15'52.81"N, 75°24'52.80"E 29°15'52.70"N, 75°24'52.70"E | | |

| Sr. No. | D-III File No. | Name of Diversion case | Approval No. | Approval Date | CA to be done (in Ha.) | CA Done (in Ha.) | No. of plants to be planted | No. of Plants actually planted | | Species planted | Name of approved CA site | Site where CA done | GPS coordinates | | M& E Date |
|---------|----------------|------------------------|--------------|---------------|------------------------|------------------|-----------------------------|--------------------------------|----------------------|--|--------------------------|--------------------------------|--|------|-----------|
| | | | | | | | | Tall Plants | P.Bag (Small Plants) | | | | Lat. | Log. | |
| 1 | 2 | 3 | 4 | 5 | 6 | 7 | 8 | 9 | 10 | 11 | 12 | 13 | 14 | | 15 |
| | | | | | 3.0000 | 3.0000 | 3000 | 3000 | 0 | Amarood, Shisham, Siras, Neem, Simbal, Arjun | | Ghursal Minor RD 0 to tail L&R | 29° 8'56.99"N, 75°29'48.47"E 29° 8'56.84"N, 75°29'48.39"E 29° 8'56.49"N, 75°29'48.38"E 29° 8'56.58"N, 75°29'48.44"E 29° 8'34.22"N, 75°27'53.57"E 29° 8'34.22"N, 75°27'53.51"E 29° 8'33.87"N, 75°27'53.55"E 29° 8'33.73"N, 75°27'53.51"E | | |

| Sr. No. | D-III File No. | Name of Diversion case | Approval No. | Approval Date | CA to be done (in Ha.) | CA Done (in Ha.) | No. of plants to be planted | No. of Plants actually planted | | Species planted | Name of approved CA site | Site where CA done | GPS coordinates | | M& E Date |
|---------|----------------|------------------------|--------------|---------------|------------------------|------------------|-----------------------------|--------------------------------|----------------------|---|--------------------------|-------------------------------|--|------|-----------|
| | | | | | | | | Tall Plants | P.Bag (Small Plants) | | | | Lat. | Log. | |
| 1 | 2 | 3 | 4 | 5 | 6 | 7 | 8 | 9 | 10 | 11 | 12 | 13 | 14 | | 15 |
| | | | | | 2.0000 | 2.0000 | 2000 | 2000 | 0 | Shisham, Arjun, Pahari Papri, Lesu, sahtoot | | Kohli Minor RD 12 to tail L&R | 29°17'51.74"N, 75°31'22.81"E 29°17'51.85"N, 75°31'22.78"E 29°17'52.10"N, 75°31'22.84"E 29°17'52.23"N, 75°31'22.89"E 29°17'27.08"N, 75°28'24.16"E 29°17'27.04"N, 75°28'24.17"E 29°17'26.95"N, 75°28'24.21"E 29°17'26.93"N, 75°28'24.28"E | | |

| Sr. No. | D-III File No. | Name of Diversion case | Approval No. | Approval Date | CA to be done (in Ha.) | CA Done (in Ha.) | No. of plants to be planted | No. of Plants actually planted | | Species planted | Name of approved CA site | Site where CA done | GPS coordinates | | M& E Date |
|---------|----------------|------------------------|--------------|---------------|------------------------|------------------|-----------------------------|--------------------------------|----------------------|------------------------|--------------------------|---------------------------------------|--|------|-----------|
| | | | | | | | | Tall Plants | P.Bag (Small Plants) | | | | Lat. | Log. | |
| 1 | 2 | 3 | 4 | 5 | 6 | 7 | 8 | 9 | 10 | 11 | 12 | 13 | 14 | | 15 |
| | | | | | 1.0000 | 1.0000 | 1000 | 1000 | 0 | Sehtoot, Lesu, Shisham | | BALSAMAND SUB MINOR RD 0-10 L&R | 29° 5'12.57"N, 75°31'15.54"E 29° 5'12.69"N, 75°31'15.49"E 29° 5'12.71"N, 75°31'15.40"E 29° 5'13.10"N, 75°31'15.34"E 29° 4'50.28"N, 75°28'45.37"E 29° 4'50.17"N, 75°28'45.37"E 29° 4'50.69"N, 75°28'45.10"E 29° 4'50.67"N, 75°28'45.16"E | | |

| Sr. No. | D-III File No. | Name of Diversion case | Approval No. | Approval Date | CA to be done (in Ha.) | CA Done (in Ha.) | No. of plants to be planted | No. of Plants actually planted | | Species planted | Name of approved CA site | Site where CA done | GPS coordinates | | M& E Date |
|---------|----------------|------------------------|--------------|---------------|------------------------|------------------|-----------------------------|--------------------------------|----------------------|----------------------|--------------------------|-------------------------|--|------|-----------|
| | | | | | | | | Tall Plants | P.Bag (Small Plants) | | | | Lat. | Log. | |
| 1 | 2 | 3 | 4 | 5 | 6 | 7 | 8 | 9 | 10 | 11 | 12 | 13 | 14 | | 15 |
| | | | | | 3.0000 | 3.0000 | 3000 | 3000 | 0 | Arjun, Neem, Shisham | | KABIR MINOR RD 0-20 L&R | 29° 8'0.54"N, 75°37'41.12"E 29° 8'0.95"N, 75°37'41.63"E 29° 8'0.67"N, 75°37'39.96"E 29° 8'0.55"N, 75°37'39.69"E 29° 9'44.63"N, 75°34'37.40"E 29° 9'44.42"N, 75°34'37.30"E 29° 9'44.03"N, 75°34'37.15"E 29° 9'43.69"N, 75°34'37.10"E | | |

| Sr. No. | D-III File No. | Name of Diversion case | Approval No. | Approval Date | CA to be done (in Ha.) | CA Done (in Ha.) | No. of plants to be planted | No. of Plants actually planted | | Species planted | Name of approved CA site | Site where CA done | GPS coordinates | | M& E Date |
|---------|----------------|------------------------|--------------|---------------|------------------------|------------------|-----------------------------|--------------------------------|----------------------|-------------------------|--------------------------|------------------------|--|------|-----------|
| | | | | | | | | Tall Plants | P.Bag (Small Plants) | | | | Lat. | Log. | |
| 1 | 2 | 3 | 4 | 5 | 6 | 7 | 8 | 9 | 10 | 11 | 12 | 13 | 14 | | 15 |
| | | | | | 5.0000 | 5.0000 | 5000 | 5000 | 0 | Arjun, Pilkhan, Shisham | | RAWALWAS MINOR RD 0-21 | 29° 3'18.74"N, 75°34'42.33"E 29° 3'18.81"N, 75°34'42.20"E 29° 3'18.90"N, 75°34'41.88"E 29° 3'19.14"N, 75°34'41.91"E 29° 59.58"N, 75°37'22.33"E 29° 59.59"N, 75°37'22.23"E 29° 59.62"N, 75°37'21.76"E 29° 59.61"N, 75°37'21.91"E | | |

| Sr. No. | D-III File No. | Name of Diversion case | Approval No. | Approval Date | CA to be done (in Ha.) | CA Done (in Ha.) | No. of plants to be planted | No. of Plants actually planted | | Species planted | Name of approved CA site | Site where CA done | GPS coordinates | | M& E Date |
|---------|----------------|------------------------|--------------|---------------|------------------------|------------------|-----------------------------|--------------------------------|----------------------|---|--------------------------|-----------------------------------|--|------|-----------|
| | | | | | | | | Tall Plants | P.Bag (Small Plants) | | | | Lat. | Log. | |
| 1 | 2 | 3 | 4 | 5 | 6 | 7 | 8 | 9 | 10 | 11 | 12 | 13 | 14 | | 15 |
| | | | | | 1.2000 | 1.2000 | 1200 | 1200 | 0 | Shisham, Siras, Kachnar, K.Pinata, Pahari Papri | | Hisar Balsmand Road Km. 19-25 L&R | 29° 4'6.31"N, 75°30'13.00"E 29° 4'6.46"N, 75°30'13.01"E 29° 4'6.86"N, 75°30'13.05"E 29° 4'6.63"N, 75°30'13.04"E 29° 4'43.23"N, 75°33'40.54"E 29° 4'43.38"N, 75°33'40.50"E 29° 4'43.74"N, 75°33'40.25"E 29° 4'43.96"N, 75°33'40.18"E | | |

| Sr. No. | D-III File No. | Name of Diversion case | Approval No. | Approval Date | CA to be done (in Ha.) | CA Done (in Ha.) | No. of plants to be planted | No. of Plants actually planted | | Species planted | Name of approved CA site | Site where CA done | GPS coordinates | | M& E Date |
|---------|----------------|------------------------|--------------|---------------|------------------------|------------------|-----------------------------|--------------------------------|----------------------|-----------------|--------------------------|----------------------------------|--|------|-----------|
| | | | | | | | | Tall Plants | P.Bag (Small Plants) | | | | Lat. | Log. | |
| 1 | 2 | 3 | 4 | 5 | 6 | 7 | 8 | 9 | 10 | 11 | 12 | 13 | 14 | | 15 |
| | | | | | 1.8000 | 1.8000 | 1800 | 1800 | 0 | Siras, Papri | | Balsmand Bhadra Road km. 0-4 L&R | 29° 2'59.71"N, 75°26'19.42"E 29° 2'59.90"N, 75°26'19.32"E 29° 3'0.37"N, 75°26'18.94"E 29° 3'0.54"N, 75°26'18.97"E 29° 4'14.82"N, 75°28'45.21"E 29° 4'14.93"N, 75°28'45.16"E 29° 4'15.12"N, 75°28'45.01"E 29° 4'15.23"N, 75°28'44.94"E | | |

| Sr. No. | D-III File No. | Name of Diversion case | Approval No. | Approval Date | CA to be done (in Ha.) | CA Done (in Ha.) | No. of plants to be planted | No. of Plants actually planted | | Species planted | Name of approved CA site | Site where CA done | GPS coordinates | | M& E Date |
|---------|----------------|------------------------|-------------------|---------------|------------------------|------------------|-----------------------------|--------------------------------|----------------------|--|--------------------------|----------------------------|--|------|-----------|
| | | | | | | | | Tall Plants | P.Bag (Small Plants) | | | | Lat. | Log. | |
| 1 | 2 | 3 | 4 | 5 | 6 | 7 | 8 | 9 | 10 | 11 | 12 | 13 | 14 | 15 | |
| | | | F-No 8-51/2013-FC | | 7.0000 | 7.0000 | 7000 | 7000 | 0 | Jamun, Arjun, Kachnar, Siras, Alstonia, Shisham, Papri, Kadamb, Bakain | Bir Reserve Forest | Siwani Minor RD 0-Tail L&R | 29°25'56.46"N, 75°42'42.01"E 29°25'56.66"N, 75°42'41.97"E 29°25'56.98"N, 75°42'41.96"E 29°25'56.88"N, 75°42'42.00"E 29°29'30.09"N, 75°46'29.77"E 29°29'30.04"N, 75°46'29.67"E 29°29'29.78"N, 75°46'29.36"E 29°29'29.75"N, 75°46'29.23"E | | |

| Sr. No. | D-III File No. | Name of Diversion case | Approval No. | Approval Date | CA to be done (in Ha.) | CA Done (in Ha.) | No. of plants to be planted | No. of Plants actually planted | | Species planted | Name of approved CA site | Site where CA done | GPS coordinates | | M& E Date |
|---------|----------------|------------------------|--------------|---------------|------------------------|------------------|-----------------------------|--------------------------------|----------------------|-----------------|--------------------------|--|--|------|-----------|
| | | | | | | | | Tall Plants | P.Bag (Small Plants) | | | | Lat. | Log. | |
| 1 | 2 | 3 | 4 | 5 | 6 | 7 | 8 | 9 | 10 | 11 | 12 | 13 | 14 | | 15 |
| | | | | | 1.0000 | 1.0000 | 1000 | 1000 | 0 | Kadamb | | Siwani Sub Minor RD 11 to tail L&R | 28°59'49.47"N, 75°36'50.38"E 28°59'49.43"N, 75°36'50.67"E 28°59'48.42"N, 75°36'49.78"E 28°59'48.29"N, 75°36'49.69"E 28°58'42.25"N, 75°37'46.20"E 28°58'42.19"N, 75°37'46.17"E 28°58'41.85"N, 75°37'45.87"E 28°58'41.73"N, 75°37'45.70"E | | |

| Sr. No. | D-III File No. | Name of Diversion case | Approval No. | Approval Date | CA to be done (in Ha.) | CA Done (in Ha.) | No. of plants to be planted | No. of Plants actually planted | | Species planted | Name of approved CA site | Site where CA done | GPS coordinates | | M& E Date |
|---------|----------------|------------------------|--------------|---------------|------------------------|------------------|-----------------------------|--------------------------------|----------------------|---|--------------------------|--------------------------------|--|------|-----------|
| | | | | | | | | Tall Plants | P.Bag (Small Plants) | | | | Lat. | Log. | |
| 1 | 2 | 3 | 4 | 5 | 6 | 7 | 8 | 9 | 10 | 11 | 12 | 13 | 14 | | 15 |
| | | | | | 1.2500 | 1.2500 | 1250 | 1250 | 0 | Shisham, Arjun, Alstonia, Sahtoot, Pipal, Haldu | | Agroha Adampur Road Km 1-4 L&R | 29°18'28.81"N, 75°35'52.57"E 29°18'29.11"N, 75°35'52.58"E 29°18'29.37"N, 75°35'52.49"E 29°18'29.41"N, 75°35'52.60"E 29°19'7.91"N, 75°37'55.62"E 29°19'8.04"N, 75°37'55.61"E 29°19'8.14"N, 75°37'55.52"E 29°19'8.22"N, 75°37'55.53"E | | |

| Sr. No. | D-III File No. | Name of Diversion case | Approval No. | Approval Date | CA to be done (in Ha.) | CA Done (in Ha.) | No. of plants to be planted | No. of Plants actually planted | | Species planted | Name of approved CA site | Site where CA done | GPS coordinates | | M& E Date |
|---------|----------------|------------------------|--------------|---------------|------------------------|------------------|-----------------------------|--------------------------------|----------------------|---|--------------------------|---------------------------------|--|------|-----------|
| | | | | | | | | Tall Plants | P.Bag (Small Plants) | | | | Lat. | Log. | |
| 1 | 2 | 3 | 4 | 5 | 6 | 7 | 8 | 9 | 10 | 11 | 12 | 13 | 14 | | 15 |
| | | | | | 2.0000 | 2.0000 | 2000 | 2000 | 0 | Shisham, Arjun, Alstonia, Sahtoot, Pipal, Haldu | | Agroha Adampur Road Km 4-12 L&R | 29°17'6.15"N, 75°31'17.67"E 29°17'6.26"N, 75°31'17.67"E 29°17'6.49"N, 75°31'17.67"E 29°17'6.85"N, 75°31'17.65"E 29°18'28.29"N, 75°35'50.86"E 29°18'28.44"N, 75°35'50.82"E 29°18'28.66"N, 75°35'50.78"E 29°18'28.75"N, 75°35'50.76"E | | |

| Sr. No. | D-III File No. | Name of Diversion case | Approval No. | Approval Date | CA to be done (in Ha.) | CA Done (in Ha.) | No. of plants to be planted | No. of Plants actually planted | | Species planted | Name of approved CA site | Site where CA done | GPS coordinates | | M& E Date |
|---------|----------------|------------------------|--------------|---------------|------------------------|------------------|-----------------------------|--------------------------------|----------------------|--|--------------------------|------------------------------------|--|------|-----------|
| | | | | | | | | Tall Plants | P.Bag (Small Plants) | | | | Lat. | Log. | |
| 1 | 2 | 3 | 4 | 5 | 6 | 7 | 8 | 9 | 10 | 11 | 12 | 13 | 14 | 15 | |
| | | | | | 5.0000 | 5.0000 | 5000 | 5000 | 0 | Shisham, Gullar, Jamun, Anwala, Kadamb | | Kishangarh Sub Branch RD 23-47 L&R | 29°23'1.82"N, 75°36'36.68"E 29°23'1.79"N, 75°36'36.45"E 29°19'59.37"N, 75°34'57.97"E 29°19'59.29"N, 75°34'58.17"E | | |
| | | | | | 6.0000 | 6.0000 | 6000 | 6000 | 0 | Shisham, Gullar, Jamun, Anwala, Kadamb | | Kishangarh Sub Branch RD 47-85 L&R | 29°19'58.70"N, 75°34'57.25"E 29°19'58.62"N, 75°34'57.39"E 29°14'43.69"N, 75°31'17.28"E 29°14'43.59"N, 75°31'17.43"E | | |

| Sr. No. | D-III File No. | Name of Diversion case | Approval No. | Approval Date | CA to be done (in Ha.) | CA Done (in Ha.) | No. of plants to be planted | No. of Plants actually planted | | Species planted | Name of approved CA site | Site where CA done | GPS coordinates | | M& E Date |
|---------|----------------|------------------------|--------------|---------------|------------------------|------------------|-----------------------------|--------------------------------|----------------------|---------------------------------------|--------------------------|---------------------------|--|------|-----------|
| | | | | | | | | Tall Plants | P.Bag (Small Plants) | | | | Lat. | Log. | |
| 1 | 2 | 3 | 4 | 5 | 6 | 7 | 8 | 9 | 10 | 11 | 12 | 13 | 14 | | 15 |
| | | | | | 2.0000 | 2.0000 | 2000 | 2000 | 0 | Shisham, Arjun, P.Pari, Sahtoot, Lesu | | Kohli Minor RD 0 - 12 L&R | 29°18'7.83"N, 75°32'56.76"E 29°18'8.04"N, 75°32'56.81"E 29°18'8.48"N, 75°32'56.68"E 29°18'8.66"N, 75°32'56.74"E 29°17'51.80"N, 75°31'23.68"E 29°17'52.07"N, 75°31'23.62"E 29°17'52.54"N, 75°31'23.88"E 29°17'52.74"N, 75°31'23.89"E | | |

| Sr. No. | D-III File No. | Name of Diversion case | Approval No. | Approval Date | CA to be done (in Ha.) | CA Done (in Ha.) | No. of plants to be planted | No. of Plants actually planted | | Species planted | Name of approved CA site | Site where CA done | GPS coordinates | | M& E Date |
|---------|----------------|------------------------|--------------|---------------|------------------------|------------------|-----------------------------|--------------------------------|----------------------|---|--------------------------|--|--|------|-----------|
| | | | | | | | | Tall Plants | P.Bag (Small Plants) | | | | Lat. | Log. | |
| 1 | 2 | 3 | 4 | 5 | 6 | 7 | 8 | 9 | 10 | 11 | 12 | 13 | 14 | | 15 |
| | | | | | 1.7500 | 1.7500 | 1750 | 1750 | 0 | Shisham, Jamun, Arjun, Pilkhan, Neem | | Sidhmukh Feeder RD 23-47 L/Side | 29°23'0.81"N, 75°36'34.12"E 29°23'0.89"N, 75°36'34.48"E 29°20'0.90"N, 75°34'56.08"E 29°20'0.72"N, 75°34'56.25"E | | |
| | | | | | 2.0000 | 2.0000 | 2000 | 2000 | 0 | Shisham, P.Papri, Arjun, Kachnar, Pipal | Bir Reserve Forest | Fransy Khasa Mahajan to Kharakheri Road km 0-7 L&R | 29°18'29.48"N, 75°35'51.82"E 29°18'29.46"N, 75°35'51.61"E 29°18'29.62"N, 75°35'51.36"E 29°18'29.58"N, 75°35'51.26"E 29°21'38.94"N, 75°34'26.83"E 29°21'38.94"N, 75°34'26.69"E 29°21'38.86"N, 75°34'26.33"E 29°21'38.83"N, 75°34'26.20"E | | |

| Sr. No. | D-III File No. | Name of Diversion case | Approval No. | Approval Date | CA to be done (in Ha.) | CA Done (in Ha.) | No. of plants to be planted | No. of Plants actually planted | | Species planted | Name of approved CA site | Site where CA done | GPS coordinates | | M& E Date |
|--------------|----------------|---|--------------------|---------------|------------------------|------------------|-----------------------------|--------------------------------|----------------------|-----------------------|--|---|--|----------------|------------|
| | | | | | | | | Tall Plants | P.Bag (Small Plants) | | | | Lat. | Log. | |
| 1 | 2 | 3 | 4 | 5 | 6 | 7 | 8 | 9 | 10 | 11 | 12 | 13 | 14 | | 15 |
| | | | | | 0.1970 | 0.1970 | 197 | 197 | 0 | Shisham, Jamun, Papri | | Sidhmukh Feeder RD 77 - 85 L/Side | 29°15'51.79"N, 75°32'7.99"E 29°15'51.51"N, 75°32'8.26"E 29°14'45.44"N, 75°31'15.45"E 29°14'45.09"N, 75°31'15.73"E | | |
| Sirsa | | | Total Hisar | | 150.0000 | 150.0000 | 150000 | 150000 | 0 | | | | | | |
| 397 | D-III-5882 | Diversion of 22.20 + 39.70 + 118.79 = 181.79 ha. of forest land in favour of Project Director, NHAI, PIU, Hisar for 4 lanning of NH-10 km. 170 to | 9- HRA291/2014-CHA | 4/25/2019 | 190.3200 | 3.0000 | 3000 | 1900 | 0 | Shisham | Sheranwali Distry.08 to 34 L&R | South Ghaghar Canal 65 to 88 L/R | 29°29'56.18"N | 74°40'51.11"E | |
| | | | | | | | | 400 | 0 | Jamun | | | | | |
| | | | | | | | | 700 | 0 | Arjun | | | | | |
| | | | | | | | | 3000 | 0 | Total | | | | | |
| | | | | | | 1.5000 | 1500 | 500 | 0 | Shisham | Chunchal Minor 4 to 10 L&R | Sheranwali Distry. & Sheranwali Parallal 140 to 150 L/R & | 29°24'37.18"N | 74°42'12.36"E | |
| | | | | | | | | 100 | 0 | Jamun | | | | | |
| | | | | | | | | 600 | 0 | Arjun | | | | | |
| | | | | | | | | 300 | 0 | Neem | | | | | |
| | | | | | | | | 1500 | 0 | Total | | | | | |
| | | | | | | 5.5000 | 5500 | 1000 | 0 | Shisham | Sheranwali Distry.194 to 209 L&R & Sheranwali Parallal 97 to 111 L/R | Sheranwali Distry. & Sheranwali Parallal 150 to 185 L/R & RD 53 to 88 L/R | 29°24'12.16"N | 74°39'46.20"E | |
| | | | | | | | | 1300 | 0 | Kazelia | | | | | |
| | | | | | | | | 700 | 0 | Toot | | | | | |
| | | | | | | | | 150 | 0 | Chakrasia | | | | | |
| | | | | | | | | 50 | 0 | Sirs | | | | | |
| | | | | | | | | 300 | 0 | Arjun | | | | | |
| | | | | | | | | 20 | 0 | Jamun | | | | | |
| | | | | | | | | 300 | 0 | B.Papri | | | | | |
| | | | | | | | | 150 | 0 | B.Deck | | | | | |
| | | | | | | | | 50 | 0 | Pipal | | | | | |
| | | | | | | | | 50 | 0 | Bargad | | | | | |
| | | | | | | | | 1430 | 0 | Neem | | | | | |
| | | | | | | | | 5500 | 0 | Total | | | | | |
| | | | | | | 7.0000 | 7000 | 2000 | 0 | Shisham | South Ghaghar Canal 0 to 45 L/R | South Ghaghar Canal 0 to 45 L/R | 29°27'30.31"N | 74°46'42.01"E | 10.05.2022 |
| | | | | | | | | 500 | 0 | Jamun | | | | | |
| | | | | | | | | 100 | 0 | Bargad | | | | | |
| | | | | | | | | 100 | 0 | Pipal | | | | | |
| | | | | | | | | 500 | 0 | P. Papri | | | | | |
| | | | | | | | | 1000 | 0 | Kazelia | | | | | |
| | | | | | | | | 2000 | 0 | Arjun | | | | | |
| | | | | | | | | 800 | 0 | Neem | | | | | |
| | | | | | | | | 7000 | 0 | Total | | | | | |
| | | | | | | 2.5000 | 2500 | 60 | 0 | Shisham | Abootgarh Minor 0 to 57 L&R | Shekhupuria Mr.40-62 L&R | 29°39'21.45 N | 75°01'18.77" E | |
| | | | | | | | | 510 | 0 | B.Dek | | | | | |
| | | | | | | | | 795 | 0 | Arjun | | | | | |
| | | | | | | | | 685 | 0 | Chakresia | | | | | |
| | | | | | | | | 90 | 0 | Hathifal | | | | | |
| | | | | | | | | 310 | 0 | Lahsua | | | | | |
| | | | | | | | | 50 | 0 | Neem | | | | | |

| Sr. No. | D-III File No. | Name of Diversion case | Approval No. | Approval Date | CA to be done (in Ha.) | CA Done (in Ha.) | No. of plants to be planted | No. of Plants actually planted | | Species planted | Name of approved CA site | Site where CA done | GPS coordinates | | M& E Date |
|---------|----------------|------------------------|--------------|---------------|------------------------|------------------|-----------------------------|--------------------------------|----------------------|-----------------|--------------------------|--------------------|-----------------|----------------|------------|
| | | | | | | | | Tall Plants | P.Bag (Small Plants) | | | | Lat. | Log. | |
| 1 | 2 | 3 | 4 | 5 | 6 | 7 | 8 | 9 | 10 | 11 | 12 | 13 | 14 | | 15 |
| | | | | | | | | 2500 | 0 | Total | | | | | |
| | | | | | | 3.5000 | 3500 | 400 | 0 | Chakresia | Lakkranwali | Rori Branch | 29°38'18.53" N | 75°01'58.80" E | 24.05.2022 |
| | | | | | | | | 1200 | 0 | Arjun | Mr. RD 0-36 | Mr.86-109 | | | |
| | | | | | | | | 1000 | 0 | Jamun | L&R | L&R | | | |
| | | | | | | | | 900 | 0 | Neem | | | | | |
| | | | | | | | | 3500 | 0 | Total | | | | | |
| | | | | | | 1.5000 | 1500 | 400 | 0 | Shisham | Math minor 0 | Lakkranwali | 29°45'35.20" N | 74°59'58.45" E | |
| | | | | | | | | 130 | 0 | Toon | to 46 L&R | Mr. RD 0-28 | | | |
| | | | | | | | | 600 | 0 | Arjun | | L&R | | | |
| | | | | | | | | 50 | 0 | Jamun | | | | | |
| | | | | | | | | 100 | 0 | Lahsua | | | | | |
| | | | | | | | | 50 | 0 | Bahera | | | | | |
| | | | | | | | | 70 | 0 | Papri | | | | | |
| | | | | | | | | 100 | 0 | Pilkhan | | | | | |
| | | | | | | | | 1500 | 0 | Total | | | | | |
| | | | | | | 1.5000 | 1500 | 450 | 0 | Siras | Jarnaily Road | Saharani Mr.0- | 29°42'22.87" N | 75°08'58.17" E | |
| | | | | | | | | 275 | 0 | Papri | Ganga Village | 45 L/s | | | |
| | | | | | | | | 100 | 0 | Arjun | to Aboobsahar | | | | |
| | | | | | | | | 600 | 0 | Shisham | KM 0 to 10 | | | | |
| | | | | | | | | 75 | 0 | Lahsua | | | | | |
| | | | | | | | | 1500 | 0 | Total | | | | | |
| | | | | | | 3.0000 | 3000 | 350 | 0 | B.Dek | B.M.B Canal | Bani Disty.30- | 29°39'39.96" N | 74°54'00.39" E | |
| | | | | | | | | 80 | 0 | Papri | RD 325 to | 50 L&R | | | |
| | | | | | | | | 500 | 0 | Arjun | 449.5 L&R | | | | |
| | | | | | | | | 500 | 0 | Jamun | | | | | |
| | | | | | | | | 670 | 0 | Lahsua | | | | | |
| | | | | | | | | 900 | 0 | Neem | | | | | |
| | | | | | | | | 3000 | 0 | Total | | | | | |
| | | | | | | 2.0000 | 2000 | 1300 | 0 | Shisham | Chatha Minor 0 | Shekhupuria | 29°38'54.77" N | 75°02'43.86" E | |
| | | | | | | | | 350 | 0 | Papri | to 22 L&R | Mr.25-28 R/s, | | | |
| | | | | | | | | 80 | 0 | Hathifal | | 35-36 R/s and | | | |
| | | | | | | | | 70 | 0 | B.Dek | | 0-40 L/s | | | |
| | | | | | | | | 50 | 0 | Jamun | | | | | |
| | | | | | | | | 150 | 0 | Lahsua | | | | | |
| | | | | | | | | 2000 | 0 | Total | | | | | |
| | | | | | | 0.8000 | 800 | 400 | 0 | Shisham | Chormar Minor | Mallewala | 29°39'41.88" N | 75°06'28.87" E | |
| | | | | | | | | 50 | 0 | Gullar | 0 to 36 L&R | Mr.0-10 L&R | | | |
| | | | | | | | | 250 | 0 | Papri | | | | | |
| | | | | | | | | 100 | 0 | Arjun | | | | | |
| | | | | | | | | 800 | 0 | Total | | | | | |
| | | | | | | 1.5000 | 1500 | 1150 | 0 | Shisham | Kaluana distry | Old Rori | 29°40'45.05" N | 75°07'33.06" E | |
| | | | | | | | | 300 | 0 | Papri | 40 to 60 L&R | Branch72-86 | | | |
| | | | | | | | | 50 | 0 | Arjun | | R/s | | | |
| | | | | | | | | 1500 | 0 | Total | | | | | |
| | | | | | | 3.8000 | 3800 | 110 | 0 | Siras | Dabwali Distry. | Bani Disty.0- | 29°36'35.37" N | 74°56'33.16" E | 24.05.2022 |
| | | | | | | | | 305 | 0 | Papri | RD 35 to 117 | 30 L&R | | | |
| | | | | | | | | 1575 | 0 | Arjun | L/R | | | | |
| | | | | | | | | 320 | 0 | Jamun | | | | | |
| | | | | | | | | 450 | 0 | Lahsua | | | | | |
| | | | | | | | | 85 | 0 | Simbal | | | | | |
| | | | | | | | | 50 | 0 | B.Dek | | | | | |
| | | | | | | | | 100 | 0 | Toon | | | | | |
| | | | | | | | | 540 | 0 | Shisham | | | | | |
| | | | | | | | | 140 | 0 | Pilkhan | | | | | |

| Sr. No. | D-III File No. | Name of Diversion case | Approval No. | Approval Date | CA to be done (in Ha.) | CA Done (in Ha.) | No. of plants to be planted | No. of Plants actually planted | | Species planted | Name of approved CA site | Site where CA done | GPS coordinates | | M& E Date |
|---------|----------------|------------------------|--------------|---------------|------------------------|------------------|-----------------------------|--------------------------------|----------------------|-----------------|------------------------------------|------------------------------|-----------------|----------------|-----------|
| | | | | | | | | Tall Plants | P.Bag (Small Plants) | | | | Lat. | Log. | |
| 1 | 2 | 3 | 4 | 5 | 6 | 7 | 8 | 9 | 10 | 11 | 12 | 13 | 14 | | 15 |
| | | | | | | | | 40 | 0 | Chakresia | | | | | |
| | | | | | | | | 85 | 0 | Neem | | | | | |
| | | | | | | | | 3800 | 0 | Total | | | | | |
| | | | | | 0.8200 | | 820 | 10 | 0 | B.Dek | Old Left Ghaghar Bandh 5 to 50 L/R | Peerkhera Mr.0-5 L&R | 29°39'12.39" N | 74°55'55.72" E | |
| | | | | | | | 285 | 0 | Papri | | | | | | |
| | | | | | | | 240 | 0 | Arjun | | | | | | |
| | | | | | | | 50 | 0 | Jamun | | | | | | |
| | | | | | | | 25 | 0 | Sagwan | | | | | | |
| | | | | | | | 210 | 0 | Shisham | | | | | | |
| | | | | | | | 820 | 0 | Total | | | | | | |
| | | | | | | | | | | | | | | | |
| | | | | | 1.0000 | | 1000 | 90 | 0 | Simbal | - | Peerkhera Mr.5-13 L&R | 29°39'03.64" N | 74°54'15.65" E | - |
| | | | | | | | 55 | 0 | Papri | | | | | | |
| | | | | | | | 100 | 0 | Arjun | | | | | | |
| | | | | | | | 135 | 0 | Sahtoot | | | | | | |
| | | | | | | | 220 | 0 | Lahsua | | | | | | |
| | | | | | | | 200 | 0 | Chakresia | | | | | | |
| | | | | | | | 200 | 0 | Hathifal | | | | | | |
| | | | | | | | 1000 | 0 | Total | | | | | | |
| | | | | | 1.2000 | | 1200 | 30 | 0 | Sagwan | - | Sahdeva Disty.22-40 L&R | 29°39'51.61" N | 74°56'32.63" E | - |
| | | | | | | | 190 | 0 | Papri | | | | | | |
| | | | | | | | 210 | 0 | Arjun | | | | | | |
| | | | | | | | 140 | 0 | Jamun | | | | | | |
| | | | | | | | 335 | 0 | Shisham | | | | | | |
| | | | | | | | 100 | 0 | Toon | | | | | | |
| | | | | | | | 100 | 0 | Pilkhan | | | | | | |
| | | | | | | | 95 | 0 | Lahsua | | | | | | |
| | | | | | | | 1200 | 0 | Total | | | | | | |
| | | | | | 2.2000 | | 2200 | 70 | 0 | Pilkhan | | | | | |
| | | | | | | | 389 | 0 | Papri | | | | | | |
| | | | | | | | 640 | 0 | Arjun | | | | | | |
| | | | | | | | 660 | 0 | Jamun | | | | | | |
| | | | | | | | 40 | 0 | Lahsua | | | | | | |
| | | | | | | | 3 | 0 | Bargad | | | | | | |
| | | | | | | | 3 | 0 | Pipal | | | | | | |
| | | | | | | | 395 | 0 | Shisham | | | | | | |
| | | | | | | | 2200 | 0 | Total | | | | | | |
| | | | | | 3.0000 | | 3000 | 705 | 0 | Arjun | - | Tejakhera Minor RD 31-49 L/R | 29°50'53.61" N | 74°37'13.36" E | - |
| | | | | | | | 400 | 0 | Neem | | | | | | |
| | | | | | | | 300 | 0 | Kazolia | | | | | | |
| | | | | | | | 395 | 0 | Jamun | | | | | | |
| | | | | | | | 1200 | 0 | Shasham | | | | | | |
| | | | | | | | 3000 | 0 | Total | | | | | | |
| | | | | | 2.5000 | | 2500 | 350 | 0 | B.Deck | | | | | |
| | | | | | | | 525 | 0 | Shisham | | | | | | |
| | | | | | | | 650 | 0 | Jamun | | | | | | |
| | | | | | | | 50 | 0 | Neem | | | | | | |
| | | | | | | | 2 | 0 | Bar | | | | | | |
| | | | | | | | 150 | 0 | Arjun | | | | | | |
| | | | | | | | 773 | 0 | Kazolia | | | | | | |
| | | | | | | | 2500 | 0 | Total | | | | | | |
| | | | | | 1.0000 | | 1000 | 830 | 0 | Neem | - | Asakhera Minor RD 0-10 L/R | 29°50'52.41" N | 74°36'56.49" E | - |
| | | | | | | | 80 | 0 | Shisham | | | | | | |
| | | | | | | | 90 | 0 | Kazolia | | | | | | |
| | | | | | | | 1000 | 0 | Total | | | | | | |

| Sr. No. | D-III File No. | Name of Diversion case | Approval No. | Approval Date | CA to be done (in Ha.) | CA Done (in Ha.) | No. of plants to be planted | No. of Plants actually planted | | Species planted | Name of approved CA site | Site where CA done | GPS coordinates | | M& E Date |
|---------|----------------|------------------------|--------------|---------------|------------------------|------------------|-----------------------------|--------------------------------|----------------------|-----------------|--------------------------|-------------------------------------|-----------------|---------------|------------|
| | | | | | | | | Tall Plants | P.Bag (Small Plants) | | | | Lat. | Log. | |
| 1 | 2 | 3 | 4 | 5 | 6 | 7 | 8 | 9 | 10 | 11 | 12 | 13 | 14 | | 15 |
| | | | | | | 3.5000 | 3500 | 200 | 0 | Shisham | - | Sirhind Feeder RD 434-447.5 L/R | 29°55'15.16"N | 74°35'6.77"E | - |
| | | | | | | | | 200 | 0 | Neem | | | | | |
| | | | | | | | | 275 | 0 | Kazolia | | | | | |
| | | | | | | | | 12 | 0 | Bar | | | | | |
| | | | | | | | | 11 | 0 | Piple | | | | | |
| | | | | | | | | 2802 | 0 | Jamun | | | | | |
| | | | | | | | | 3500 | 0 | Total | | | | | |
| | | | | | | 17.0000 | 17000 | 5500 | 0 | Arjun | - | Gang Canal RD 0-18 L/R | 29°55'5.37"N | 74°35'3.58"E | 04.05.2022 |
| | | | | | | | | 2915 | 0 | Jamun | | | | | |
| | | | | | | | | 945 | 0 | B.Deck | | | | | |
| | | | | | | | | 680 | 0 | P.Papri | | | | | |
| | | | | | | | | 1065 | 0 | Imali | | | | | |
| | | | | | | | | 28 | 0 | Behra | | | | | |
| | | | | | | | | 900 | 0 | Neem | | | | | |
| | | | | | | | | 4957 | 0 | Shisham | | | | | |
| | | | | | | | | 5 | 0 | Pipal | | | | | |
| | | | | | | | | 5 | 0 | Bar | | | | | |
| | | | | | | | | 17000 | 0 | Total | | | | | |
| | | | | | | 3.5000 | 3500 | 1050 | 0 | Arjun | - | Tejakhera Minor RD 49-65 L/R | 29°50'35.37"N | 74°34'6.22"E | - |
| | | | | | | | | 150 | 0 | Jamun | | | | | |
| | | | | | | | | 50 | 0 | Chakrasia | | | | | |
| | | | | | | | | 2150 | 0 | Shisham | | | | | |
| | | | | | | | | 100 | 0 | Neem | | | | | |
| | | | | | | | | 3500 | 0 | Total | | | | | |
| | | | | | | 6.0000 | 6000 | 1670 | 0 | Shisham | - | Aasakhera Minor RD 10-40 L/R | 29°49'41.47"N | 74°35'39.22"E | - |
| | | | | | | | | 1850 | 0 | Arjun | | | | | |
| | | | | | | | | 450 | 0 | Imali | | | | | |
| | | | | | | | | 750 | 0 | Siris | | | | | |
| | | | | | | | | 490 | 0 | Jamun | | | | | |
| | | | | | | | | 790 | 0 | Neem | | | | | |
| | | | | | | | | 6000 | 0 | Total | | | | | |
| | | | | | | 9.0000 | 9000 | 6490 | 0 | Shisham | - | Chautala Distributary RD 37-81 L/R | 29°47'53.62"N | 74°36'58.06"E | 04.05.2022 |
| | | | | | | | | 360 | 0 | Siris | | | | | |
| | | | | | | | | 100 | 0 | Jamun | | | | | |
| | | | | | | | | 200 | 0 | Arjun | | | | | |
| | | | | | | | | 300 | 0 | Papri | | | | | |
| | | | | | | | | 650 | 0 | Imali | | | | | |
| | | | | | | | | 150 | 0 | Deck | | | | | |
| | | | | | | | | 750 | 0 | Neem | | | | | |
| | | | | | | | | 9000 | 0 | Total | | | | | |
| | | | | | | 5.0000 | 5000 | 2160 | 0 | Shisham | - | Dabwali Distry. RD 85 to 129 L/Side | 29°55'52.46"N | 74°45'43.26"E | - |
| | | | | | | | | 70 | 0 | Jamun | | | | | |
| | | | | | | | | 5 | 0 | Aam | | | | | |
| | | | | | | | | 2045 | 0 | Neem | | | | | |
| | | | | | | | | 350 | 0 | Papri | | | | | |
| | | | | | | | | 370 | 0 | Kazolia | | | | | |
| | | | | | | | | 5000 | 0 | Total | | | | | |
| | | | | | | 2.0000 | 2000 | 339 | 0 | Arjun | - | Kassi No.5 RD 0 to 5 L/R side | 29°55'56.36"N | 74°45'49.65"E | - |
| | | | | | | | | 2 | 0 | Pipal | | | | | |
| | | | | | | | | 1280 | 0 | Shisham | | | | | |
| | | | | | | | | 61 | 0 | Jamun | | | | | |
| | | | | | | | | 40 | 0 | Aam | | | | | |
| | | | | | | | | 277 | 0 | Neem | | | | | |
| | | | | | | | | 1 | 0 | Bar | | | | | |

| Sr. No. | D-III File No. | Name of Diversion case | Approval No. | Approval Date | CA to be done (in Ha.) | CA Done (in Ha.) | No. of plants to be planted | No. of Plants actually planted | | Species planted | Name of approved CA site | Site where CA done | GPS coordinates | | M& E Date |
|---------|----------------|------------------------|--------------|---------------|------------------------|------------------|-----------------------------|--------------------------------|----------------------|-----------------|--------------------------|---|-----------------|---------------|------------|
| | | | | | | | | Tall Plants | P.Bag (Small Plants) | | | | Lat. | Log. | |
| 1 | 2 | 3 | 4 | 5 | 6 | 7 | 8 | 9 | 10 | 11 | 12 | 13 | 14 | | 15 |
| | | | | | | | | 2000 | 0 | Total | | | | | |
| | | | | | | 3.5000 | 3500 | 1626 | 0 | Shisham | - | Dabwali Distry. RD 85 to 129 R/Side | 29°55'42.08"N | 74°53'42.65"E | - |
| | | | | | | | | 1791 | 0 | Arjun | | | | | |
| | | | | | | | | 75 | 0 | Papri | | | | | |
| | | | | | | | | 8 | 0 | Siris | | | | | |
| | | | | | | | | 3500 | 0 | Total | | | | | |
| | | | | | | 0.7500 | 750 | 81 | 0 | Shisham | - | Kassi No. 4 RD 0 to 5 L/R side | 29°56'31.62"N | 74°46'43.88"E | - |
| | | | | | | | | 418 | 0 | Jamun | | | | | |
| | | | | | | | | 251 | 0 | Arjun | | | | | |
| | | | | | | | | 750 | 0 | Total | | | | | |
| | | | | | | 2.2500 | 2250 | 1144 | 0 | Arjun | - | Kassi No. 1 RD 0 to 14 L/R side | 29°58'51.05"N | 74°49'31.82"E | - |
| | | | | | | | | 549 | 0 | Shisham | | | | | |
| | | | | | | | | 438 | 0 | Jamun | | | | | |
| | | | | | | | | 70 | 0 | Kazolia | | | | | |
| | | | | | | | | 49 | 0 | Imali | | | | | |
| | | | | | | | | 2250 | 0 | Total | | | | | |
| | | | | | | 5.0000 | 5000 | 1380 | 0 | Neem | - | Mammarkhera Distributary RD 127-154 L/R | 29°42'32.93"N | 74°48'53.27"E | - |
| | | | | | | | | 2151 | 0 | Shisham | | | | | |
| | | | | | | | | 277 | 0 | Siris | | | | | |
| | | | | | | | | 822 | 0 | Kazolia | | | | | |
| | | | | | | | | 62 | 0 | Jamun | | | | | |
| | | | | | | | | 20 | 0 | Shahtoot | | | | | |
| | | | | | | | | 238 | 0 | Deck | | | | | |
| | | | | | | | | 20 | 0 | Amla | | | | | |
| | | | | | | | | 10 | 0 | Bar | | | | | |
| | | | | | | | | 10 | 0 | Pilghan | | | | | |
| | | | | | | | | 10 | 0 | Pipal | | | | | |
| | | | | | | | | 5000 | 0 | Total | | | | | |
| | | | | | | 6.0000 | 6000 | 2080 | 0 | Arjun | - | Tejakhara Minor RD 0-31 L/R | 29°50'51.14"N | 74°43'1.69"E | 9/13/2021 |
| | | | | | | | | 980 | 0 | Papri | | | | | |
| | | | | | | | | 50 | 0 | Jamun | | | | | |
| | | | | | | | | 870 | 0 | Shisham | | | | | |
| | | | | | | | | 625 | 0 | Neem | | | | | |
| | | | | | | | | 925 | 0 | Siris | | | | | |
| | | | | | | | | 470 | 0 | Kazolia | | | | | |
| | | | | | | | | 6000 | 0 | Total | | | | | |
| | | | | | | 2.0000 | 2000 | 740 | 0 | Arjun | - | Lohgarh Minor RD 0-26 L/R | 29°50'54.92"N | 74°43'2.96"E | - |
| | | | | | | | | 130 | 0 | Papri | | | | | |
| | | | | | | | | 105 | 0 | Jamun | | | | | |
| | | | | | | | | 205 | 0 | Shisham | | | | | |
| | | | | | | | | 210 | 0 | Neem | | | | | |
| | | | | | | | | 205 | 0 | Siris | | | | | |
| | | | | | | | | 405 | 0 | Kazolia | | | | | |
| | | | | | | | | 2000 | 0 | Total | | | | | |
| | | | | | | 12.0000 | 12000 | 4195 | 0 | Shisham | - | Mammarkhera Distributary RD 83-127 L/R | 29°43'8.47"N | 74°56'42.06"E | 05.05.2022 |
| | | | | | | | | 975 | 0 | Arjun | | | | | |
| | | | | | | | | 780 | 0 | Papri | | | | | |
| | | | | | | | | 1715 | 0 | Kazolia | | | | | |
| | | | | | | | | 445 | 0 | Pilghan | | | | | |
| | | | | | | | | 255 | 0 | Jaal | | | | | |
| | | | | | | | | 2820 | 0 | Neem | | | | | |
| | | | | | | | | 815 | 0 | Jamun | | | | | |
| | | | | | | | | 12000 | 0 | Total | | | | | |
| | | | | | | 8.0000 | 8000 | 6225 | 0 | Shisham | - | Khai Shergarh | 29°43'7.18"N | 74°56'43.35"E | - |

| Sr. No. | D-III File No. | Name of Diversion case | Approval No. | Approval Date | CA to be done (in Ha.) | CA Done (in Ha.) | No. of plants to be planted | No. of Plants actually planted | | Species planted | Name of approved CA site | Site where CA done | GPS coordinates | | M& E Date | | | | |
|---------|----------------|------------------------|--------------|---------------|------------------------|------------------|-----------------------------|--------------------------------|-----------------------|-----------------|--------------------------|-------------------------------|-----------------|---------------|-----------|--|-------------------------------|---------------|---------------|
| | | | | | | | | Tall Plants | P.Bag (Small Plants) | | | | Lat. | Log. | | | | | |
| 1 | 2 | 3 | 4 | 5 | 6 | 7 | 8 | 9 | 10 | 11 | 12 | 13 | 14 | | 15 | | | | |
| | | | | | | | | 225 | 0 | Lasua | | Minor RD 0-46 L/R | | | | | | | |
| | | | | | | | | 400 | 0 | Jamun | | | | | | | | | |
| | | | | | | | | 1150 | 0 | Neem | | | | | | | | | |
| | | | | | | | | 8000 | 0 | Total | | | | | | | | | |
| | | | | | | 2.5000 | 2500 | 1500 | 0 | Shisham | - | Sirsa Major RD. 79-110 L&R | 29°31'30.00"N | 75°13'23.00"E | - | | | | |
| | | | | | | | 320 | 0 | Arjun | | | | | | | | | | |
| | | | | | | | 15 | 0 | Bargad | | | | | | | | | | |
| | | | | | | | 15 | 0 | Pipal | | | | | | | | | | |
| | | | | | | | 350 | 0 | B.papri | | | | | | | | | | |
| | | | | | | | 250 | 0 | Jamun | | | | | | | | | | |
| | | | | | | | 50 | 0 | Hathi Fal | | | | | | | | | | |
| | | | | | | | 2500 | 0 | Total | | | | | | | | | | |
| | | | | | | | 3000 | 0 | Shisham | - | | | | | | Baruwali Nohar Feeder & Fatehabad Branch RD. 0-28 L&R & Rd. 297 to 301 | 29°23'46.00"N | 75°13'16.00"E | - |
| | | | | | | | 300 | 0 | Siris | | | | | | | | | | |
| | | | | | | | 800 | 0 | Neem | | | | | | | | | | |
| | | | | | | | 50 | 0 | Bargad | | | | | | | | | | |
| | | | | | | | 25 | 0 | Pipal | | | | | | | | | | |
| | | | | | | | 300 | 0 | Pahadi Papri | | | | | | | | | | |
| | | | | | | | 700 | 0 | Dek | | | | | | | | | | |
| | | | | | | | 325 | 0 | B.papri | | | | | | | | | | |
| | | | | | | | 500 | 0 | Jamun | | | | | | | | | | |
| | | | | | | | 6000 | 0 | Total | | | | | | | | | | |
| | | | | | | 9.0000 | 9000 | 2500 | 0 | Shisham | - | Gigorani Distry. RD 25-57 L&R | 29°20'38.00"N | 75°15'56.00"E | - | | | | |
| | | | | | | | 370 | 0 | Arjun | | | | | | | | | | |
| | | | | | | | 648 | 0 | Siris | | | | | | | | | | |
| | | | | | | | 1400 | 0 | Neem | | | | | | | | | | |
| | | | | | | | 70 | 0 | Bargad | | | | | | | | | | |
| | | | | | | | 200 | 0 | Pipal | | | | | | | | | | |
| | | | | | | | 600 | 0 | Pahadi Papri | | | | | | | | | | |
| | | | | | | | 600 | 0 | Gullar | | | | | | | | | | |
| | | | | | | | 400 | 0 | Dek | | | | | | | | | | |
| | | | | | | | 762 | 0 | B.papri | | | | | | | | | | |
| | | | | | | | 600 | 0 | Balam Khira (Kigilia) | | | | | | | | | | |
| | | | | | | | 800 | 0 | Jamun | | | | | | | | | | |
| | | | | | | | 50 | 0 | Lasoor | | | | | | | | | | |
| | | | | | | | 9000 | 0 | Total | | | | | | | | | | |
| | | | | | | 3.5000 | 3500 | 940 | 0 | Shisham | | | | | | - | Gigorani Distry. RD 57-96 L&R | 29°18'42.00"N | 75°10'47.00"E |
| | | | | | | | 200 | 0 | Arjun | | | | | | | | | | |
| | | | | | | | 100 | 0 | Neem | | | | | | | | | | |
| | | | | | | | 10 | 0 | Pipal | | | | | | | | | | |
| | | | | | | | 800 | 0 | Pahadi Papri | | | | | | | | | | |
| | | | | | | | 500 | 0 | Dek | | | | | | | | | | |
| | | | | | | | 300 | 0 | Jamun | | | | | | | | | | |
| | | | | | | | 500 | 0 | Siris | | | | | | | | | | |
| | | | | | | | 150 | 0 | Miscellaneous | | | | | | | | | | |
| | | | | | | | 3500 | 0 | Total | | | | | | | | | | |
| | | | | | | 1.5000 | 1500 | 720 | 0 | Shisham | - | Sirsa Major RD. 110-130 L&R | 29°31'46.00"N | 75°09'27.00"E | - | | | | |
| | | | | | | | 280 | 0 | Arjun | | | | | | | | | | |
| | | | | | | | 10 | 0 | Bargad | | | | | | | | | | |
| | | | | | | | 10 | 0 | Pipal | | | | | | | | | | |
| | | | | | | | 280 | 0 | B.papri | | | | | | | | | | |
| | | | | | | | 200 | 0 | Jamun | | | | | | | | | | |

| Sr. No. | D-III File No. | Name of Diversion case | Approval No. | Approval Date | CA to be done (in Ha.) | CA Done (in Ha.) | No. of plants to be planted | No. of Plants actually planted | | Species planted | Name of approved CA site | Site where CA done | GPS coordinates | | M& E Date |
|---------|----------------|------------------------|--------------|---------------|------------------------|------------------|-----------------------------|--------------------------------|----------------------|-----------------------|--------------------------|-------------------------------------|-----------------|---------------|-----------|
| | | | | | | | | Tall Plants | P.Bag (Small Plants) | | | | Lat. | Log. | |
| 1 | 2 | 3 | 4 | 5 | 6 | 7 | 8 | 9 | 10 | 11 | 12 | 13 | 14 | | 15 |
| | | | | | | | | 1500 | 0 | Total | | | | | |
| | | | | | | 2.0000 | 2000 | 600 | 0 | Shisham | - | Jamal Minor Rd. 0-25 L&R | 29°22'08.00"N | 75°08'03.00"E | - |
| | | | | | | | | 600 | 0 | Neem | | | | | |
| | | | | | | | | 200 | 0 | Pahadi Papri | | | | | |
| | | | | | | | | 400 | 0 | Dek | | | | | |
| | | | | | | | | 200 | 0 | Jamun | | | | | |
| | | | | | | | | 2000 | 0 | Total | | | | | |
| | | | | | | 3.0000 | 3000 | 1000 | 0 | Shisham | - | Baruwali Nohar Feeder RD. 50-89 L&R | 29°22'15.00"N | 74°56'43.00"E | - |
| | | | | | | | | 700 | 0 | Arjun | | | | | |
| | | | | | | | | 200 | 0 | Neem | | | | | |
| | | | | | | | | 100 | 0 | Pahadi Papri | | | | | |
| | | | | | | | | 500 | 0 | Dek | | | | | |
| | | | | | | | | 300 | 0 | Balam Khira (Kigilia) | | | | | |
| | | | | | | | | 200 | 0 | Jamun | | | | | |
| | | | | | | | | 3000 | 0 | Total | | | | | |
| | | | | | | 4.0000 | 4000 | 1500 | 0 | Shisham | - | Rampura Minor. RD 0-36 L&R | 29°20'44.00"N | 75°08'34.00"E | - |
| | | | | | | | | 90 | 0 | Siris | | | | | |
| | | | | | | | | 500 | 0 | Neem | | | | | |
| | | | | | | | | 10 | 0 | Pipal | | | | | |
| | | | | | | | | 90 | 0 | Pahadi Papri | | | | | |
| | | | | | | | | 505 | 0 | Dek | | | | | |
| | | | | | | | | 50 | 0 | B.papri | | | | | |
| | | | | | | | | 40 | 0 | Balam Khira (Kigilia) | | | | | |
| | | | | | | | | 1140 | 0 | Jamun | | | | | |
| | | | | | | | | 20 | 0 | Bahera | | | | | |
| | | | | | | | | 55 | 0 | Amla | | | | | |
| | | | | | | | | 4000 | 0 | Total | | | | | |
| | | | | | | 2.0000 | 2000 | 450 | 0 | Shisham | - | Baruwali Nohar Feeder RD. 28-50 L&R | 29°22'39.00"N | 75°07'27.00"E | - |
| | | | | | | | | 350 | 0 | Jamun | | | | | |
| | | | | | | | | 200 | 0 | Neem | | | | | |
| | | | | | | | | 150 | 0 | P.Papri | | | | | |
| | | | | | | | | 200 | 0 | B.Dek | | | | | |
| | | | | | | | | 300 | 0 | Sirs | | | | | |
| | | | | | | | | 350 | 0 | Arjun | | | | | |
| | | | | | | | | 2000 | 0 | Total | | | | | |
| | | | | | | 1.0000 | 1000 | 700 | 0 | Shisham | - | Salarpur Minor RD. 0-8 L&R | 29°30'59.00"N | 74°59'25.00"E | - |
| | | | | | | | | 200 | 0 | Arjun | | | | | |
| | | | | | | | | 100 | 0 | Gullar | | | | | |
| | | | | | | | | 1000 | 0 | Total | | | | | |
| | | | | | | 2.9000 | 2900 | 575 | 0 | Shisham | - | Sukhchain Distry. RD. 174-204 L&R | 29°34'42.00"N | 75°01'07.00"E | - |
| | | | | | | | | 650 | 0 | Arjun | | | | | |
| | | | | | | | | 125 | 0 | Kadam | | | | | |
| | | | | | | | | 150 | 0 | B.papri | | | | | |
| | | | | | | | | 1200 | 0 | Jamun | | | | | |
| | | | | | | | | 25 | 0 | Awla | | | | | |
| | | | | | | | | 175 | 0 | Jamoa | | | | | |
| | | | | | | | | 2900 | 0 | Total | | | | | |
| | | | | | | 0.6000 | 600 | 150 | 0 | Shisham | - | Old Bhambur Minor. RD. 0-4 L&R | 29°31'01.00"N | 74°59'29.00"E | - |
| | | | | | | | | 175 | 0 | Arjun | | | | | |
| | | | | | | | | 175 | 0 | Jamun | | | | | |
| | | | | | | | | 100 | 0 | Misc. | | | | | |
| | | | | | | | | 600 | 0 | Total | | | | | |

| Sr. No. | D-III File No. | Name of Diversion case | Approval No. | Approval Date | CA to be done (in Ha.) | CA Done (in Ha.) | No. of plants to be planted | No. of Plants actually planted | | Species planted | Name of approved CA site | Site where CA done | GPS coordinates | | M& E Date |
|---------|----------------|---|--------------|---------------|------------------------|------------------|-----------------------------|--------------------------------|----------------------|-----------------------|-----------------------------|--------------------------------------|--|---|------------|
| | | | | | | | | Tall Plants | P.Bag (Small Plants) | | | | Lat. | Log. | |
| 1 | 2 | 3 | 4 | 5 | 6 | 7 | 8 | 9 | 10 | 11 | 12 | 13 | 14 | | 15 |
| | | | | | 4.0000 | 4.0000 | 4000 | 969 | 0 | Shisham | - | Old Right Ghaghar Bandh 50 to 80 L/R | 29°30'24.49"N | 74°42'49.67"E | - |
| | | | | | | | | 201 | 0 | Imli | | | | | |
| | | | | | | | | 394 | 0 | B.Deck | | | | | |
| | | | | | | | | 391 | 0 | B.Papri | | | | | |
| | | | | | | | | 164 | 0 | Kazelia | | | | | |
| | | | | | | | | 976 | 0 | Arjun | | | | | |
| | | | | | | | | 35 | 0 | Bargad | | | | | |
| | | | | | | | | 6 | 0 | Pipal | | | | | |
| | | | | | | | | 98 | 0 | Jamun | | | | | |
| | | | | | | | | 766 | 0 | Neem | | | | | |
| | | | | | | | | 4000 | 0 | Total | | | | | |
| | | | | | 5.0000 | 5.0000 | 5000 | 1000 | 0 | Shisham | - | Old Right Ghaghar Bandh 41 to 50 L/R | 29°29'20.29"N | 74°52'13.97"E | - |
| | | | | | | | | 100 | 0 | Bargad | | | | | |
| | | | | | | | | 100 | 0 | Pipal | | | | | |
| | | | | | | | | 1500 | 0 | Kazelia | | | | | |
| | | | | | | | | 1500 | 0 | Arjun | | | | | |
| | | | | | | | | 800 | 0 | Neem | | | | | |
| | | | | | | | | 5000 | 0 | Total | | | | | |
| | | | | | 7.0000 | 7.0000 | 7000 | 1000 | 0 | Shisham | - | Old Left Ghaghar Bandh 0 to 25 L/R | 29°28'29.86"N | 74°52'59.66"E | 10.05.2022 |
| | | | | | | | | 1000 | 0 | P. Papri | | | | | |
| | | | | | | | | 500 | 0 | B. Papri | | | | | |
| | | | | | | | | 500 | 0 | B.Deck | | | | | |
| | | | | | | | | 500 | 0 | Jamun | | | | | |
| | | | | | | | | 150 | 0 | Bargad | | | | | |
| | | | | | | | | 150 | 0 | Pipal | | | | | |
| | | | | | | | | 200 | 0 | Simbal | | | | | |
| | | | | | | | | 500 | 0 | Kazelia | | | | | |
| | | | | | | | | 1500 | 0 | Arjun | | | | | |
| | | | | | | | | 1000 | 0 | Neem | | | | | |
| | | | | | | | | 7000 | 0 | Total | | | | | |
| | | | | | 2.0000 | 2.0000 | 2000 | 200 | 0 | Anwla | - | Old Right Ghaghar Bandh 0 to 7 L/R | 29°29'3.71"N | 74°53'8.87"E | - |
| | | | | | | | | 1000 | 0 | Jamun | | | | | |
| | | | | | | | | 800 | 0 | Arjun | | | | | |
| | | | | | | | | 2000 | 0 | Total | | | | | |
| | | Fatehabad | | | 190.3200 | 190.3200 | 190320 | 190320 | 0 | | | | | | |
| | | | | | | | | | | | | | | | |
| 398 | D-III-2169 | Diversion of forest land for Retail Outlet of ESSAR on Ratia-Tohana road, KM-32 at MDR-101, Village Ratia, Distt. Fatehabad. (CAMPA)10-11(1). | | 6/1/2007 | 0.0420 | 0.0420 | 42 | 42 | 0 | Arjun, Shisham, Papri | Tohana Ratia Road 31-32 L/R | Chander Minor RD 0 to 54 L/R | 29°42'16.85"N 75°50'49.32"E 29°41'19.60"N 75°50'48.53"E | 29°35'37.86"N 75°47'52.10"E 29°37'7.28"N 75°49'27.32"E | - |
| 399 | D-III-3114 | Diversion of forest land for setting of School at Guru Teg Bhadur road (Bighar road) Km 3.3 R/s, Village Basti Bhima, Distt. Fatehabad (CAMPA)10-11(1). | | 4/22/2008 | 0.0110 | 0.0110 | 11 | 11 | 0 | Arjun, Shisham, Papri | Tohana Saniyana road KM 0-2 | Chander Minor RD 0 to 54 L/R | 29°42'16.85"N 75°50'49.32"E 29°41'19.60"N 75°50'48.53"E | 29°35'37.86"N 75°47'52.10"E 29°37'7.28"N 75°49'27.32"E | - |

| Sr. No. | D-III File No. | Name of Diversion case | Approval No. | Approval Date | CA to be done (in Ha.) | CA Done (in Ha.) | No. of plants to be planted | No. of Plants actually planted | | Species planted | Name of approved CA site | Site where CA done | GPS coordinates | | M& E Date |
|---------|----------------|--|--------------|---------------|------------------------|------------------|-----------------------------|--------------------------------|----------------------|-----------------------|--|------------------------------|--|---|-----------|
| | | | | | | | | Tall Plants | P.Bag (Small Plants) | | | | Lat. | Log. | |
| 1 | 2 | 3 | 4 | 5 | 6 | 7 | 8 | 9 | 10 | 11 | 12 | 13 | 14 | | 15 |
| 400 | D-III-5777 | Diversion of forest land for access to Sheesh Mahal Motel with Banquet along Fatehabad-Ratia road, Km. stone 2.10, R/side, Fatehabad Town, Distt. Fatehabad. | | 5/10/2017 | 0.0680 | 0.0680 | 68 | 68 | 0 | Arjun, Shisham, Papri | Bhattu Ramsara Road Km 2 to 12 | Chander Minor RD 0 to 54 L/R | 29°42'16.85"N 75°50'49.32"E 29°41'19.60"N 75°50'48.53"E | 29°35'37.86"N 75°47'52.10"E 29°37'7.28"N 75°49'27.32"E | - |
| 401 | D-III-6376 | Diversion of forest land for access to Shiva Grand (Cinematograph Auditorium-cum-Resorts) along Uklana Bhuna road, Km. 8-9, L/side, at village Saniyana, Distt. Fatehabad FP/HR/Others/13248/2015 | | 11/19/2018 | 0.0260 | 0.0260 | 26 | 26 | 0 | Arjun, Shisham, Papri | Rangoi Drain 14-20 L&R Side | Chander Minor RD 0 to 54 L/R | 29°42'16.85"N 75°50'49.32"E 29°41'19.60"N 75°50'48.53"E | 29°35'37.86"N 75°47'52.10"E 29°37'7.28"N 75°49'27.32"E | - |
| 402 | D-III-8608 | Diversion of forest land for access to retail outlet of IOC Ltd along Alikan Ratia road near KM stone No. 15 L/side at Village Alikan under forest division and Distt. Fatehabad FP/HR/Approach/36556/2018 | | 1/3/2019 | 0.0800 | 0.0840 | 84 | 84 | 0 | Arjun, Shisham, Papri | Rewari Bhatinda Railway Line KM 194.5 to 195 L/R | Chander Minor RD 0 to 54 L/R | 29°42'16.85"N 75°50'49.32"E 29°41'19.60"N 75°50'48.53"E | 29°35'37.86"N 75°47'52.10"E 29°37'7.28"N 75°49'27.32"E | - |
| 403 | D-III-8800 | Diversion of forest land for access to retail outlet of BPC Ltd along bhuna Ratia road L/side at village Digoh Distt. Fatehabad FP/HR/Approach/39572/2019 | | 6/20/2019 | 0.0640 | 0.0640 | 64 | 64 | 0 | Arjun, Shisham, Papri | Chandrawal Mnor RD 0 to 54 L/R | Chander Minor RD 0 to 54 L/R | 29°42'16.85"N 75°50'49.32"E 29°41'19.60"N 75°50'48.53"E | 29°35'37.86"N 75°47'52.10"E 29°37'7.28"N 75°49'27.32"E | - |
| 404 | D-III-2050 | Diversion of Forest Land for approach to Retail Outlet of BPCL at Tohana-Fatehabad road Ratia Distt. Fatehabad. | | 12/28/2005 | 0.0390 | 0.0390 | 39 | 39 | 0 | Arjun, Shisham, Papri | Ratia Fatehabad Road Km 0 to 1 L/R | Chander Minor RD 0 to 54 L/R | 29°42'16.85"N 75°50'49.32"E 29°41'19.60"N 75°50'48.53"E | 29°35'37.86"N 75°47'52.10"E 29°37'7.28"N 75°49'27.32"E | - |
| 405 | D-III-2187 | Diversion of 0.9329 Ha. of Forest Land in favour of Executive Engineer, Provincial Division, PWD B&R, Hisar for 4 lanning of NH-10, Km. 212.50 to 214.50 under Forest Division and Distt. Fatehabad. (FP/HR/ROAD/701/2007) | | 9/10/2020 | 2.3320 | 2.3320 | 2332 | 2332 | 0 | Arjun, Shisham, Papri | Fatehabad Haspur Road Km 12 to 20 L/R | Chander Minor RD 0 to 54 L/R | 29°42'16.85"N 75°50'49.32"E 29°41'19.60"N 75°50'48.53"E | 29°35'37.86"N 75°47'52.10"E 29°37'7.28"N 75°49'27.32"E | - |

| Sr. No. | D-III File No. | Name of Diversion case | Approval No. | Approval Date | CA to be done (in Ha.) | CA Done (in Ha.) | No. of plants to be planted | No. of Plants actually planted | | Species planted | Name of approved CA site | Site where CA done | GPS coordinates | | M& E Date |
|------------------------|----------------|--|---|---------------|------------------------|------------------|-----------------------------|--------------------------------|----------------------|----------------------------|---------------------------------------|-----------------------------------|--|--|-----------|
| | | | | | | | | Tall Plants | P.Bag (Small Plants) | | | | Lat. | Log. | |
| 1 | 2 | 3 | 4 | 5 | 6 | 7 | 8 | 9 | 10 | 11 | 12 | 13 | 14 | | 15 |
| 406 | D-III-1961 | Diversion of 0.652 Ha. of Forest Land in favour of Executive Engineer, Provincial Division, PWD B&R, Hisar for widening of NH-10, Km. 194.665 to 196.840 under Forest Division and Distt. Fatehabad. (FP/HR/ROAD/604/2005) | | 9/8/2020 | 13.9800 | 13.9800 | 13980 | 1630 | 0 | Arjun, Shisham, Papri | Fatehabad Haspur Road Km 12 to 20 L/R | Chander Minor RD 0 to 54 L/R | 29°42'16.85"N 75°50'49.32"E 29°41'19.60"N 75°50'48.53"E | 29°35'37.86"N 75°47'52.10"E 29°37'7.28"N 75°49'27.32"E | - |
| | | | | | | | | 2350 | 0 | Arjun, Shisham, Papri | Fatehabad Haspur Road Km 12 to 20 L/R | Chander Minor RD 0 to 54 L/R | 29°42'16.85"N 75°50'49.32"E 29°41'19.60"N 75°50'48.53"E | 29°35'37.86"N 75°47'52.10"E 29°37'7.28"N 75°49'27.32"E | - |
| | | | | | | | | 10000 | 0 | Sahtoot, Shisham, Papri | Fatehabad Haspur Road Km 12 to 20 L/R | Rangoi Nalah km 0 to 15 L/side | 29°45'50.05"N 75°48'16.70"E 29°44'5.33"N 75°45'50.71"E | 29°43'14.25"N 75°44'31.46"E 29°41'44.68"N 75°41'45.70"E | - |
| Total Fatehabad | | | | | 16.6420 | 16.6460 | 16646 | 16646 | 0 | | | | | | |
| Jind | | | | | | | | | | | | | | | |
| 407 | D-III-5883 | Diversion of 41.2977 ha. (instead of 40.5396 hect.) of forest land for Rehabilitation and Upgradation of Kaithal-Haryana/Rajasthan border by NHAI for 4-lanning of NH 65 (New NH 152) existing from km (8+930 to km 3+410) & km 121+400 to 145+230) of NH 65 under forest Division & Distt. Jind, Haryana (D-II-32) (FP/HR/ROAD/2507/2013) | F.No.11-31/2013-CHA dt. 06-08-2015 (D-III-5883) | | 82.595 | 82.595 | 1000 | 1000 | 0 | Shshiham - 850 Papri - 150 | Bir Bara Ban, Jind | Bahabalpur Mr. RD 0-tail L&R=1000 | 29°15'46.21"N 29°15'46.60"N 29°15'52.36"N 29°15'52.78"N | 76°19'33.87"E 76°19'33.66"E 76°20'3.08"E 76°20'3.19"E | 1/4/2022 |
| | | | | | | | 1000 | 1000 | 0 | Papri - 500 Arjun - 500 | " | Buwana Mr. RD 0 - Tail L&R=1000 | 29°12'15.80"N 29°12'16.12"N 29°12'51.92"N 29°12'52.28"N | 76°20'23.62"E 76°20'23.71"E 76°18'39.72"E 76°18'39.81"E | 1/4/2022 |

| Sr. No. | D-III File No. | Name of Diversion case | Approval No. | Approval Date | CA to be done (in Ha.) | CA Done (in Ha.) | No. of plants to be planted | No. of Plants actually planted | | Species planted | Name of approved CA site | Site where CA done | GPS coordinates | | M& E Date |
|---------|----------------|------------------------|--------------|---------------|------------------------|------------------|-----------------------------|--------------------------------|----------------------|------------------------------|--------------------------|---------------------------------------|--|--|-----------|
| | | | | | | | | Tall Plants | P.Bag (Small Plants) | | | | Lat. | Log. | |
| 1 | 2 | 3 | 4 | 5 | 6 | 7 | 8 | 9 | 10 | 11 | 12 | 13 | 14 | | 15 |
| | | | | | | | 1000 | 1000 | 0 | Arjun - 500 Shsiham - 500 | " | Jamani Minor RD 0-tail L&R=1000 | 29°13'42.08"N 29°13'42.35"N 29°13'37.17"N 29°13'37.35"N 29°12'58.75"N 29°12'58.95"N 29°12'42.99"N 29°12'43.28"N | 76°17'59.40"E 76°17'59.05"E 76°17'56.29"E 76°17'55.82"E 76°17'29.16"E 76°17'28.82"E 76°17'15.66"E 76°17'15.49"E | 1/4/2022 |
| | | | | | | | 800 | 800 | 0 | Papri - 800 | " | Devarar road km 0-5 L&R=800 | 29° 5'35.63"N 29° 5'35.77"N 29° 7'1.22"N 29° 70.94"N | 76°23'7.46"E 76°23'7.04"E 76°23'48.33"E 76°23'48.64"E | 1/4/2022 |

| Sr. No. | D-III File No. | Name of Diversion case | Approval No. | Approval Date | CA to be done (in Ha.) | CA Done (in Ha.) | No. of plants to be planted | No. of Plants actually planted | | Species planted | Name of approved CA site | Site where CA done | GPS coordinates | | M& E Date |
|---------|----------------|------------------------|--------------|---------------|------------------------|------------------|-----------------------------|--------------------------------|----------------------|---|--------------------------|--|---|--|-----------|
| | | | | | | | | Tall Plants | P.Bag (Small Plants) | | | | Lat. | Log. | |
| 1 | 2 | 3 | 4 | 5 | 6 | 7 | 8 | 9 | 10 | 11 | 12 | 13 | 14 | 15 | |
| | | | | | | | 2800 | 2800 | 0 | Papri - 1300 Neem - 1500 | " | Karsola Mr. RD 20- tail L/R Side=2800 | 29° 8'50.78"N 29° 8'50.77"N 29° 8'1.02"N 29° 8'1.28"N 29° 8'51.30"N 29° 8'51.34"N 29° 9'10.00"N 29° 9'9.87"N | 76°22'45.81"E 76°22'45.26"E 76°22'20.99"E 76°22'20.36"E 76°22'45.21"E 76°22'45.80"E 76°22'36.55"E 76°22'37.12"E | 1/4/2022 |
| | | | | | | | 3433 | 3433 | 0 | Shsiham - 300 Arjun - 500 Papri - 1000 Neem - 1633 | " | Kila Minor RD 26-tail L&R=3433 | 29° 9'16.27"N 29° 9'16.55"N 29° 8'39.59"N 29° 5'36.62"N 29° 5'13.25"N 29° 5'13.58"N | 76°27'37.86"E 76°27'37.40"E 76°27'8.22"E 76°25'29.15"E 76°25'21.84"E 76°25'21.34"E | 1/4/2022 |
| | | | | | | | 1000 | 1000 | 0 | Papri - 1000 | " | Shadipur Minor RD 10 to tail L&R=1000 | 29° 8'43.54"N 29° 8'43.28"N 29°10'28.68"N 29°10'28.69"N | 76°25'48.32"E 76°25'48.65"E 76°27'22.69"E 76°27'23.11"E | 1/4/2022 |

| Sr. No. | D-III File No. | Name of Diversion case | Approval No. | Approval Date | CA to be done (in Ha.) | CA Done (in Ha.) | No. of plants to be planted | No. of Plants actually planted | | Species planted | Name of approved CA site | Site where CA done | GPS coordinates | | M& E Date |
|---------|----------------|------------------------|--------------|---------------|------------------------|------------------|-----------------------------|--------------------------------|----------------------|----------------------------|--------------------------|--|--|--|-----------|
| | | | | | | | | Tall Plants | P.Bag (Small Plants) | | | | Lat. | Log. | |
| 1 | 2 | 3 | 4 | 5 | 6 | 7 | 8 | 9 | 10 | 11 | 12 | 13 | 14 | | 15 |
| | | | | | | | 400 | 400 | 0 | Papri -400 | " | Kamach Khera road km 0-2.5 L&R=400 | 29° 5'49.66"N 29° 5'49.42"N 29° 6'17.34"N 29° 6'17.32"N 29° 6'37.14"N 29° 6'37.18"N | 76°21'24.04"E 76°21'24.42"E 76°21'41.07"E 76°21'41.55"E 76°21'41.69"E 76°21'42.12"E | 1/4/2022 |
| | | | | | | | 1000 | 1000 | 0 | Papri - 500 Arjun - 500 | " | Gosai Khera to Shamlo road km 0-5 L&R=1000 | 29°11'29.81"N 29°11'29.60"N 29°11'56.89"N 29°12'7.33"N 29°12'29.08"N 29°12'28.80"N | 76°22'59.55"E 76°23'0.03"E 76°23'0.14"E 76°23'10.92"E 76°23'38.31"E 76°23'38.55"E | 1/4/2022 |
| | | | | | | | 1000 | 1000 | 0 | Papri -1000 | " | Shamlo to Padana road km 0-5 L&R=1000 | 29°14'31.93"N 29°14'32.22"N 29°12'57.35"N 29°12'57.38"N | 76°24'33.12"E 76°24'32.89"E 76°24'14.90"E 76°24'14.52"E | 1/4/2022 |

| Sr. No. | D-III File No. | Name of Diversion case | Approval No. | Approval Date | CA to be done (in Ha.) | CA Done (in Ha.) | No. of plants to be planted | No. of Plants actually planted | | Species planted | Name of approved CA site | Site where CA done | GPS coordinates | | M& E Date |
|---------|----------------|------------------------|--------------|---------------|------------------------|------------------|-----------------------------|--------------------------------|----------------------|--|--------------------------|--|---|--|-----------|
| | | | | | | | | Tall Plants | P.Bag (Small Plants) | | | | Lat. | Log. | |
| 1 | 2 | 3 | 4 | 5 | 6 | 7 | 8 | 9 | 10 | 11 | 12 | 13 | 14 | 15 | |
| | | | | | | | 1000 | 1000 | 0 | Papri -1000 | " | Shadipur Minor RD 0 to 10 L&R=1000 | 29°11'40.29"N 29°11'40.46"N 29°10'30.50"N 29°10'30.50"N | 76°27'42.39"E 76°27'41.94"E 76°27'22.99"E 76°27'22.99"E | 1/4/2022 |
| | | | | | | | 3750 | 3750 | 0 | Kadam - 1100 Arjun - 500 Neem -1550 Papri - 400 Toot - 200 | " | Sunder Sub Branch RD 33- 77 L&R=3750 | 29°12'2.97"N 29°12'4.51"N 29°12'9.31"N 29°12'10.79"N 29°11'27.53"N 29°11'28.97"N 29°11'24.97"N 29°11'26.35"N 29°12'5.72"N 29°12'7.33"N 29°12'17.16"N 29°12'18.91"N | 76°29'43.28"E 76°29'43.04"E 76°28'3.70"E 76°28'2.98"E 76°26'58.36"E 76°26'57.90"E 76°24'45.86"E 76°24'47.02"E 76°23'10.66"E 76°23'11.36"E 76°22'8.47"E 76°22'8.46"E | 1/4/2022 |

| Sr. No. | D-III File No. | Name of Diversion case | Approval No. | Approval Date | CA to be done (in Ha.) | CA Done (in Ha.) | No. of plants to be planted | No. of Plants actually planted | | Species planted | Name of approved CA site | Site where CA done | GPS coordinates | | M& E Date |
|---------|----------------|------------------------|--------------|---------------|------------------------|------------------|-----------------------------|--------------------------------|----------------------|---|--------------------------|---------------------------------------|---|--|-----------|
| | | | | | | | | Tall Plants | P.Bag (Small Plants) | | | | Lat. | Log. | |
| 1 | 2 | 3 | 4 | 5 | 6 | 7 | 8 | 9 | 10 | 11 | 12 | 13 | 14 | 15 | |
| | | | | | | | 4500 | 4500 | 0 | Jamoa - 1800 Shisham - 2700 | " | Jind Ashand road km 55 to 65 L&R=4500 | 29°30'15.83"N 29°30'15.92"N 29°25'6.28"N 29°25'6.02"N | 76°23'23.57"E 76°23'24.17"E 76°21'46.69"E 76°21'47.33"E | 1/4/2022 |
| | | | | | | | 750 | 750 | 0 | Papri - 125 Shisham - 500 Bakain - 15 Neem - 100 Bar - 3 Pipal - 2 Toot - 5 | " | Amarheri to Jeetgarh road 0-7L&R=750 | 29°20'28.94"N 29°20'29.20"N 29°21'1.74"N 29°23'31.38"N 29°23'44.25"N 29°23'43.98"N | 76°18'37.71"E 76°18'38.04"E 76°18'20.06"E 76°18'45.33"E 76°19'1.01"E 76°19'1.61"E | 1/4/2022 |
| | | | | | | | 2200 | 2200 | 0 | Shisham - 2200 | " | Jind No. 4 Minor L&R=2200 | 29°19'43.65"N 29°19'43.32"N 29°20'5.57"N 29°21'9.97"N 29°21'49.55"N 29°21'49.18"N | 76°23'39.19"E 76°23'39.93"E 76°23'58.51"E 76°26'27.38"E 76°28'6.15"E 76°28'6.75"E | 1/4/2022 |

| Sr. No. | D-III File No. | Name of Diversion case | Approval No. | Approval Date | CA to be done (in Ha.) | CA Done (in Ha.) | No. of plants to be planted | No. of Plants actually planted | | Species planted | Name of approved CA site | Site where CA done | GPS coordinates | | M& E Date |
|---------|----------------|------------------------|--------------|---------------|------------------------|------------------|-----------------------------|--------------------------------|----------------------|---|--------------------------|--|---|--|-----------|
| | | | | | | | | Tall Plants | P.Bag (Small Plants) | | | | Lat. | Log. | |
| 1 | 2 | 3 | 4 | 5 | 6 | 7 | 8 | 9 | 10 | 11 | 12 | 13 | 14 | | 15 |
| | | | | | | | 1250 | 1250 | 0 | Shisham - 1250 | " | Jind No. 5 Minor L&R=1250 | 29°22'28.04"N 29°22'28.63"N 29°22'22.65"N 29°22'20.27"N 29°22'41.82"N 29°22'43.00"N | 76°27'20.05"E 76°27'20.03"E 76°26'42.76"E 76°25'27.99"E 76°25'8.83"E 76°25'8.81"E | 1/4/2022 |
| | | | | | | | 1000 | 1000 | 0 | Shsiam - 300 Kadam - 350 Arjun - 50 P.Pipal - 150 Jamun - 150 | " | Jind Safidon road km 0-18 L&R=1000 | 29°19'4.46"N 29°19'4.07"N 29°19'17.12"N 29°19'16.63"N 29°19'41.14"N 29°20'38.19"N 29°21'27.37"N | 76°19'18.17"E 76°19'18.09"E 76°20'15.82"E 76°20'16.02"E 76°21'36.02"E 76°24'29.34"E 76°27'0.28"E | 1/4/2022 |

| Sr. No. | D-III File No. | Name of Diversion case | Approval No. | Approval Date | CA to be done (in Ha.) | CA Done (in Ha.) | No. of plants to be planted | No. of Plants actually planted | | Species planted | Name of approved CA site | Site where CA done | GPS coordinates | | M& E Date |
|---------|----------------|------------------------|--------------|---------------|------------------------|------------------|-----------------------------|--------------------------------|----------------------|---|--------------------------|---|--|--|-----------|
| | | | | | | | | Tall Plants | P.Bag (Small Plants) | | | | Lat. | Log. | |
| 1 | 2 | 3 | 4 | 5 | 6 | 7 | 8 | 9 | 10 | 11 | 12 | 13 | 14 | | 15 |
| | | | | | | | 1000 | 1000 | 0 | Shisham - 550 Jamun - 250 Papri - 200 | " | Taloda Asan Siwaha road 0- 7 L&R=1000 | 29°21'23.12"N 29°21'22.69"N 29°20'2.81"N 29°20'2.74"N 29°18'56.08"N 29°18'55.92"N | 76°27'2.12"E 76°27'0.95"E 76°27'38.82"E 76°27'38.47"E 76°28'12.71"E 76°28'12.30"E | 1/4/2022 |
| | | | | | | | 2000 | 2000 | 0 | Shisham - 2000 | " | Jind Asandh Road km 65- 71 =2000 | 29°25'6.18"N 29°25'5.85"N 29°26'20.69"N 29°26'20.00"N 29°26'58.69"N 29°26'57.95"N | 76°21'46.67"E 76°21'47.34"E 76°22'47.52"E 76°22'48.12"E 76°24'35.76"E 76°24'36.39"E | 1/4/2022 |

| Sr. No. | D-III File No. | Name of Diversion case | Approval No. | Approval Date | CA to be done (in Ha.) | CA Done (in Ha.) | No. of plants to be planted | No. of Plants actually planted | | Species planted | Name of approved CA site | Site where CA done | GPS coordinates | | M& E Date |
|---------|----------------|------------------------|--------------|---------------|------------------------|------------------|-----------------------------|--------------------------------|----------------------|-----------------|--------------------------|---------------------------------|--|--|-----------|
| | | | | | | | | Tall Plants | P.Bag (Small Plants) | | | | Lat. | Log. | |
| 1 | 2 | 3 | 4 | 5 | 6 | 7 | 8 | 9 | 10 | 11 | 12 | 13 | 14 | 15 | |
| | | | | | | | 1000 | 1000 | 0 | Shisham - 1000 | " | Shamdo Minor RD 11-50 L&R =1000 | 29°31'39.54"N 29°31'40.28"N 29°30'53.37"N 29°30'53.60"N 29°29'4.08"N 29°29'3.88"N 29°27'3.94"N 29°27'4.13"N 29°26'2.65"N 29°26'2.67"N | 76°23'43.22"E 76°23'42.99"E 76°23'7.18"E 76°23'6.64"E 76°22'35.41"E 76°22'34.52"E 76°22'3.55"E 76°22'2.98"E 76°21'29.17"E 76°21'28.58"E | 1/4/2022 |
| | | | | | | | 1000 | 1000 | 0 | Shisham - 1000 | " | Igrah Minor RD 0-tail L&R =1000 | 29°14'26.74"N 29°14'26.55"N 29°14'46.42"N 29°14'46.20"N 29°16'30.00"N 29°16'54.03"N 29°16'53.98"N | 76°13'30.44"E 76°13'30.26"E 76°12'54.51"E 76°12'54.32"E 76°13'13.65"E 76°13'14.22"E 76°13'13.77"E | 1/4/2022 |

| Sr. No. | D-III File No. | Name of Diversion case | Approval No. | Approval Date | CA to be done (in Ha.) | CA Done (in Ha.) | No. of plants to be planted | No. of Plants actually planted | | Species planted | Name of approved CA site | Site where CA done | GPS coordinates | | M& E Date |
|---------|----------------|------------------------|--------------|---------------|------------------------|------------------|-----------------------------|--------------------------------|----------------------|---|--------------------------|---|--|--|-----------|
| | | | | | | | | Tall Plants | P.Bag (Small Plants) | | | | Lat. | Log. | |
| 1 | 2 | 3 | 4 | 5 | 6 | 7 | 8 | 9 | 10 | 11 | 12 | 13 | 14 | 15 | |
| | | | | | | | 7030 | 7030 | 0 | Shisham - 1436 Arjun - 4358 Pilkhan - 432 Kachnar - 10 Toot - 794 | " | Jind Bhiwani Road km 05-13 L&R=7030 | 29°18'34.39"N 29°18'34.75"N 29°16'5.23"N 29°16'5.57"N 29°14'18.17"N 29°14'18.48"N 29°12'30.77"N 29°12'31.50"N | 76°18'49.37"E 76°18'49.05"E 76°18'3.26"E 76°18'2.67"E 76°15'56.25"E 76°15'55.37"E 76°14'15.18"E 76°14'14.41"E | 1/4/2022 |
| | | | | | | | 2500 | 2500 | 0 | Shisham - 349 Arjun - 2151 | " | Jind No. 7 RD 0-tail L&R=2500 | 29°18'34.13"N 29°18'33.48"N 29°19'20.06"N 29°19'20.11"N 29°20'3.72"N 29°20'4.17"N | 76°19'21.34"E 76°19'21.88"E 76°19'31.99"E 76°19'32.90"E 76°19'23.88"E 76°19'24.56"E | 1/4/2022 |
| | | | | | | | 500 | 500 | 0 | Arjun - 500 | " | Ramkali Minor RD Railway line to Tail L/s=500 | 29°14'58.40"N 29°14'58.87"N 29°14'59.35"N | 76°19'40.88"E 76°18'22.10"E 76°17'29.84"E | 1/4/2022 |

| Sr. No. | D-III File No. | Name of Diversion case | Approval No. | Approval Date | CA to be done (in Ha.) | CA Done (in Ha.) | No. of plants to be planted | No. of Plants actually planted | | Species planted | Name of approved CA site | Site where CA done | GPS coordinates | | M& E Date |
|---------|----------------|------------------------|--------------|---------------|------------------------|------------------|-----------------------------|--------------------------------|----------------------|---|--------------------------|--|--|--|-----------|
| | | | | | | | | Tall Plants | P.Bag (Small Plants) | | | | Lat. | Log. | |
| 1 | 2 | 3 | 4 | 5 | 6 | 7 | 8 | 9 | 10 | 11 | 12 | 13 | 14 | 15 | |
| | | | | | | | 3500 | 3500 | 0 | Shisham - 3120 Neem - 230 Belpather - 150 | " | Hansi Branch RD 215-235 L&R=3500 | 29°17'20.03"N 29°17'21.58"N 29°16'6.66"N 29°16'7.47"N | 76°15'56.47"E 76°15'55.97"E 76°12'19.08"E 76°12'17.82"E | 1/4/2022 |
| | | | | | | | 2500 | 2500 | 0 | Shisham - 2400 Bakain - 100 | " | Jind No 8 & 7 Link Minor L&R =2500 | 29°17'29.51"N 29°17'29.18"N 29°16'18.90"N 29°16'19.50"N 29°15'35.68"N 29°15'36.06"N | 76°16'17.99"E 76°16'17.29"E 76°14'37.18"E 76°14'36.73"E 76°13'14.41"E 76°13'14.17"E | 1/4/2022 |
| | | | | | | | 2500 | 2500 | 0 | Arjun - 2500 | " | Jind-8 Rd 0- tail =2500 | 29°17'29.51"N 29°17'29.18"N 29°16'18.90"N 29°16'19.50"N 29°15'35.68"N 29°15'36.06"N | 76°16'17.99"E 76°16'17.29"E 76°14'37.18"E 76°14'36.73"E 76°13'14.41"E 76°13'14.17"E | 1/4/2022 |

| Sr. No. | D-III File No. | Name of Diversion case | Approval No. | Approval Date | CA to be done (in Ha.) | CA Done (in Ha.) | No. of plants to be planted | No. of Plants actually planted | | Species planted | Name of approved CA site | Site where CA done | GPS coordinates | | M& E Date |
|---------|----------------|------------------------|--------------|---------------|------------------------|------------------|-----------------------------|--------------------------------|----------------------|---|--------------------------|--|--|--|-----------|
| | | | | | | | | Tall Plants | P.Bag (Small Plants) | | | | Lat. | Log. | |
| 1 | 2 | 3 | 4 | 5 | 6 | 7 | 8 | 9 | 10 | 11 | 12 | 13 | 14 | 15 | |
| | | | | | | | 7100 | 7100 | 0 | Shisham - 1488 Arjun - 5355 Kachnar - 257 | " | Jind Gohana Road km 5-11 L&R =7100 | 29°18'50.10"N 29°18'49.44"N 29°18'2.85"N 29°18'2.21"N 29°16'6.66"N 29°16'5.86"N 29°15'3.07"N 29°15'2.21"N | 76°19'12.80"E 76°19'12.61"E 76°22'34.96"E 76°22'34.76"E 76°26'32.93"E 76°26'32.55"E 76°29'12.02"E 76°29'11.74"E | 1/4/2022 |
| | | | | | | | 1370 | 1370 | 0 | Shisham - 1095 Arjun - 275 | " | Radhana Sindhvikhera raod km 0- 3L&R=1370 | 29°16'56.83"N 29°16'56.45"N 29°17'4.91"N 29°17'4.57"N 29°17'7.90"N 29°17'7.61"N | 76°23'3.30"E 76°23'3.29"E 76°23'53.36"E 76°23'53.50"E 76°24'22.02"E 76°24'21.95"E | 1/4/2022 |

| Sr. No. | D-III File No. | Name of Diversion case | Approval No. | Approval Date | CA to be done (in Ha.) | CA Done (in Ha.) | No. of plants to be planted | No. of Plants actually planted | | Species planted | Name of approved CA site | Site where CA done | GPS coordinates | | M& E Date |
|---------|----------------|------------------------|--------------|---------------|------------------------|------------------|-----------------------------|--------------------------------|----------------------|---|--------------------------|---|--|--|-----------|
| | | | | | | | | Tall Plants | P.Bag (Small Plants) | | | | Lat. | Log. | |
| 1 | 2 | 3 | 4 | 5 | 6 | 7 | 8 | 9 | 10 | 11 | 12 | 13 | 14 | 15 | |
| | | | | | | | 2000 | 2000 | 0 | Hathiphal - 70 Arjun - 250 Jamun - 980 Papri - 125 Neem - 225 Shisham - 350 | " | Shamlo Sakh 0 to tail L&R=2000 | 29°19'19.89"N 29°19'20.48"N 29°17'21.24"N 29°17'21.63"N 29°15'26.62"N 29°15'26.82"N | 76°27'54.66"E 76°27'54.12"E 76°25'40.22"E 76°25'39.65"E 76°23'40.07"E 76°23'39.68"E | 1/4/2022 |
| | | | | | | | 500 | 500 | 0 | Papri - 189 Balamkhera - 168 Pilkhan - 95 Shisham - 48 | " | Hansi Branch RD 67 to 73 L&R/Side=500 | 29°24'14.60"N 29°24'16.26"N 29°24'9.78"N 29°24'11.44"N 29°24'8.06"N 29°24'10.09"N | 29°24'14.60"N 29°24'16.26"N 29°24'9.78"N 29°24'11.44"N 29°24'8.06"N 29°24'10.09"N | 9/7/2021 |
| | | | | | | | 4500 | 4500 | 0 | Arjun - 1500 Shisham - 1000 Papri - 500 Gulmohar - 500 Neem - 600 Jamoia - 400 | " | Hansi Branch RD 50 to 67 L&R/Side=4500 | 29°24'17.00"N 29°24'15.56"N 29°24'57.71"N 29°24'54.98"N 29°25'28.10"N 29°25'25.41"N | 76°41'3.98"E 76°41'5.22"E 76°43'1.35"E 76°43'1.89"E 76°44'17.15"E 76°44'19.25"E | 9/10/2021 |

| Sr. No. | D-III File No. | Name of Diversion case | Approval No. | Approval Date | CA to be done (in Ha.) | CA Done (in Ha.) | No. of plants to be planted | No. of Plants actually planted | | Species planted | Name of approved CA site | Site where CA done | GPS coordinates | | M& E Date |
|---------|----------------|------------------------|--------------|---------------|------------------------|------------------|-----------------------------|--------------------------------|----------------------|---|--------------------------|--|--|--|-----------|
| | | | | | | | | Tall Plants | P.Bag (Small Plants) | | | | Lat. | Log. | |
| 1 | 2 | 3 | 4 | 5 | 6 | 7 | 8 | 9 | 10 | 11 | 12 | 13 | 14 | | 15 |
| | | | | | | | 1500 | 1500 | 0 | Arjun - 500 Shisham - 300 Papri - 300 Dak - 100 Neem - 200 Pilkhan - 100 | " | Joshi drain RD panipat seema to railway line L&R=1500 | 29°24'55.84"N 29°24'56.84"N 29°24'14.19"N 29°24'14.96"N 29°23'40.03"N 29°23'40.62"N | 76°44'30.35"E 76°44'29.77"E 76°43'18.72"E 76°43'18.21"E 76°42'20.05"E 76°42'19.51"E | 9/21/2021 |
| | | | | | | | 2000 | 2000 | 0 | Arjun - 750 Neem - 500 Shisham - 550 Alastonia - 200 | " | Butana Branch RD 0-10 L&R=2000 | 29°24'49.57"N 29°24'51.01"N 29°24'9.11"N 29°24'10.25"N 29°23'43.28"N 29°23'44.30"N | 76°42'37.31"E 76°42'33.36"E 76°42'11.08"E 76°42'8.85"E 76°41'53.60"E 76°41'51.16"E | 9/23/2021 |
| | | | | | | | 2500 | 2500 | 0 | Arjun - 1200 Gulmohar - 500 Shisham - 500 Jamoia - 300 | " | Jind No. 3 Minor RD 12 to 24 L&R/Side=250 0 | 29°23'40.40"N 29°23'41.09"N 29°23'4.96"N 29°23'5.87"N 29°22'39.27"N 29°22'40.21"N | 76°41'4.95"E 76°41'4.49"E 76°40'4.29"E 76°40'4.04"E 76°38'34.56"E 76°38'35.07"E | 9/29/2021 |

| Sr. No. | D-III File No. | Name of Diversion case | Approval No. | Approval Date | CA to be done (in Ha.) | CA Done (in Ha.) | No. of plants to be planted | No. of Plants actually planted | | Species planted | Name of approved CA site | Site where CA done | GPS coordinates | | M& E Date |
|---------|----------------|------------------------|--------------|---------------|------------------------|------------------|-----------------------------|--------------------------------|----------------------|--|--------------------------|---|--|--|------------|
| | | | | | | | | Tall Plants | P.Bag (Small Plants) | | | | Lat. | Log. | |
| 1 | 2 | 3 | 4 | 5 | 6 | 7 | 8 | 9 | 10 | 11 | 12 | 13 | 14 | | 15 |
| | | | | | | | 2000 | 2000 | 0 | Arjun - 800 Shisham - 700 Lesua - 300 Sahtoot - 100 Jamao - 50 Pilkhan - 50 | " | Jind No. 1 Mainor RD 12 to 24 L&R=2000 | 29°28'27.26"N 29°28'28.15"N 29°27'40.63"N 29°27'41.37"N 29°27'33.45"N 29°27'33.97"N | 76°45'20.15"E 76°45'19.75"E 76°43'15.03"E 76°43'14.94"E 76°42'16.41"E 76°42'16.36"E | 10/12/2021 |
| | | | | | | | 2000 | 2000 | 0 | Arjun - 1200 Papri - 800 | " | Muana to Retoli Road KM 0 to 5 L&R/Side=200 0 | 29°25'51.12"N 29°25'51.62"N 29°25'35.51"N 29°25'35.87"N 29°25'22.23"N 29°25'22.68"N | 76°33'8.19"E 76°33'8.14"E 76°32'16.07"E 76°32'15.84"E 76°31'31.49"E 76°31'31.32"E | 10/14/2021 |
| | | | | | | | 1000 | 1000 | 0 | Shisham - 800 Papri - 200 | " | Muana Distibutri RD Dillu Wala Pul to Retoli Pul tak L&R/Side=100 0 | 29°24'19.10"N 29°24'18.66"N 29°24'37.31"N 29°24'36.63"N 29°24'36.44"N 29°24'35.56"N | 76°26'57.39"E 76°26'57.81"E 76°28'14.37"E 76°28'14.34"E 76°29'27.43"E 76°29'27.59"E | 10/20/2021 |

| Sr. No. | D-III File No. | Name of Diversion case | Approval No. | Approval Date | CA to be done (in Ha.) | CA Done (in Ha.) | No. of plants to be planted | No. of Plants actually planted | | Species planted | Name of approved CA site | Site where CA done | GPS coordinates | | M& E Date |
|---------|----------------|--|---|---------------|------------------------|------------------|-----------------------------|--------------------------------|----------------------|---|---------------------------------------|---|--|--|-----------|
| | | | | | | | | Tall Plants | P.Bag (Small Plants) | | | | Lat. | Log. | |
| 1 | 2 | 3 | 4 | 5 | 6 | 7 | 8 | 9 | 10 | 11 | 12 | 13 | 14 | 15 | |
| | | | | | | | 1720 | 1720 | 0 | Shisham - 1083 Neem - 60 Lehsua - 200 Siris - 96 Sahtoot - 171 Pilkhan - 95 Balamkhira - 15 | " | Uchana to Khapar Road Km- 0-8 L&R=1720 | 29°27'48.66"N 29°27'48.60"N 29°26'40.41"N 29°26'40.38"N 29°25'30.41"N 29°25'30.38"N | 76°10'21.40"E 76°10'20.93"E 76°10'18.48"E 76°10'17.92"E 76°10'17.88"E 76°10'17.23"E | - |
| | | | | | | | 3000 | 3000 | 0 | Arjun - 600 Shisham - 2150 Jamun - 50 Sahtoot - 200 | " | Barsola Minor RD 22-53 L&R=3000 | 29°31'36.80"N 29°31'36.78"N 29°29'48.51"N 29°29'48.82"N 29°27'47.05"N 29°27'46.81"N | 76°15'13.40"E 76°15'12.45"E 76°13'5.51"E 76°13'4.56"E 76°11'53.68"E 76°11'52.78"E | - |
| 408 | D-III-8478 | Diversion of 14.419 Hect. forest land in favour of Project director NHAI PIU Rohtak for rehabilitatin and upgradation to 2 lane with paved shoulder for bhiwani Mundal Jind road from design chainage KM 6.875 to 68.857 eisiting chainage 6.875 to 68.660 of NH 709 A KM 52.150 to 68.857 in the State of Haryana on EPC Mode Package-1 Distt. Jind FP/HR/Road/32815/2018 | 9- HRC124/2018- CHA dt. 01-11- 2018 (D-III- 8478) | | 32.038 | 32.038 | 1500 | 1500 | 0 | P.Papri - 300 Shisham - 800 Arjun - 150 Hathifal - 100 Kachnar - 50 Jamun -50 Mango - 50 | Bir Bara Ban, Jind C.No. 2 & 3. | Darodhi to Rajgarh Dhobi Road=1500 | 29°38'13.32"N 29°38'13.72"N 29°38'7.51"N 29°38'7.91"N 29°38'1.63"N 29°38'2.09"N | 76° 3'31.14"E 76° 3'30.90"E 76° 3'1.04"E 76° 3'0.88"E 76° 2'31.16"E 76° 2'31.08"E | - |

| Sr. No. | D-III File No. | Name of Diversion case | Approval No. | Approval Date | CA to be done (in Ha.) | CA Done (in Ha.) | No. of plants to be planted | No. of Plants actually planted | | Species planted | Name of approved CA site | Site where CA done | GPS coordinates | | M& E Date |
|---------|----------------|------------------------|--------------|---------------|------------------------|------------------|-----------------------------|--------------------------------|----------------------|---|--------------------------|--|--|--|-----------|
| | | | | | | | | Tall Plants | P.Bag (Small Plants) | | | | Lat. | Log. | |
| 1 | 2 | 3 | 4 | 5 | 6 | 7 | 8 | 9 | 10 | 11 | 12 | 13 | 14 | | 15 |
| | | | | | | | 7288 | 7288 | 0 | Shisham - 5550 P.Papri - 1238 Hathifal - 300 Neem - 200 | " | Kaithal Drain RD 18-48 L&R=7288 | 29°48'20.51"N 29°48'19.19"N 29°47'29.15"N 29°47'27.20"N 29°45'58.42"N 29°45'57.22"N 29°45'8.52"N 29°45'7.06"N | 76° 7'28.74"E 76° 7'27.17"E 76°11'9.54"E 76°11'7.71"E 76°13'30.11"E 76°13'28.77"E 76°14'50.87"E 76°14'49.45"E | - |
| | | | | | | | 4750 | 4750 | 0 | Shisham - 300 Sahtut - 450 Arjun - 3450 Papri - 100 Jamun - 450 | " | Sudkain Tail Minor RD 0 to Tail L&R=4750 | 29°31'38.57"N 29°31'38.91"N 29°30'28.15"N 29°26'36.45"N 29°25'26.46"N 29°25'26.67"N | 76° 9'58.82"E 76° 9'58.22"E 76° 9'24.21"E 76° 6'46.76"E 76° 6'52.21"E 76° 6'51.56"E | - |

| Sr. No. | D-III File No. | Name of Diversion case | Approval No. | Approval Date | CA to be done (in Ha.) | CA Done (in Ha.) | No. of plants to be planted | No. of Plants actually planted | | Species planted | Name of approved CA site | Site where CA done | GPS coordinates | | M& E Date |
|---------|----------------|------------------------|--------------|---------------|------------------------|------------------|-----------------------------|--------------------------------|----------------------|--|--------------------------|---|--|--|-----------|
| | | | | | | | | Tall Plants | P.Bag (Small Plants) | | | | Lat. | Log. | |
| 1 | 2 | 3 | 4 | 5 | 6 | 7 | 8 | 9 | 10 | 11 | 12 | 13 | 14 | 15 | |
| | | | | | | | 2000 | 2000 | 0 | Shisham - 1650 Neem - 300 Jamun - 50 | " | Uchana Khurd to Bhagwanpura Road L&R=2000 | 29°28'18.67"N 29°28'18.71"N 29°29'14.44"N 29°29'14.74"N 29°29'37.20"N 29°29'36.75"N 29°30'42.00"N 29°30'41.75"N | 76° 76.49"E 76° 77.43"E 76° 6'29.10"E 76° 6'29.65"E 76° 6'22.82"E 76° 6'23.04"E 76° 6'57.83"E 76° 6'58.24"E | - |
| | | | | | | | 3000 | 3000 | 0 | Shisham - 780 Arjun - 2220 | " | Barsola Minor RD 53- to Tail L&R=3000 | 29°25'59.68"N 29°26'0.13"N 29°25'27.75"N 29°24'59.53"N 29°24'41.07"N 29°24'41.45"N | 76°12'57.09"E 76°12'56.38"E 76°12'38.48"E 76°11'1.23"E 76°10'24.59"E 76°10'24.33"E | - |

| Sr. No. | D-III File No. | Name of Diversion case | Approval No. | Approval Date | CA to be done (in Ha.) | CA Done (in Ha.) | No. of plants to be planted | No. of Plants actually planted | | Species planted | Name of approved CA site | Site where CA done | GPS coordinates | | M& E Date |
|---------|----------------|------------------------|--------------|---------------|------------------------|------------------|-----------------------------|--------------------------------|----------------------|---|--------------------------|---------------------------------|---|---|-----------|
| | | | | | | | | Tall Plants | P.Bag (Small Plants) | | | | Lat. | Log. | |
| 1 | 2 | 3 | 4 | 5 | 6 | 7 | 8 | 9 | 10 | 11 | 12 | 13 | 14 | | 15 |
| | | | | | | | 1250 | 1250 | 0 | Arjun - 750 Shisham -80 Bahera - 100 Bakain - 100 Awla - 10 Hathifal - 100 Neem - 100 Belpather - 10 | " | Fulliyan to Sulhera Road =1250 | 29°40'8.64"N 29°40'8.29"N 29°39'48.43"N 29°39'48.15"N 29°39'45.53"N 29°39'45.27"N 29°38'51.38"N 29°38'51.20"N | 75°58'30.32"E 75°58'30.13"E 75°59'7.75"E 75°59'7.62"E 75°59'20.15"E 75°59'19.87"E 75°59'43.05"E 75°59'42.61"E | |
| | | | | | | | 1500 | 1500 | 0 | Shisham - 1450 Papri - 30 Neem - 20 | " | Barawala Link RD 37-62 L&R=1500 | 29°43'53.25"N 29°43'53.30"N 29°42'32.80"N 29°42'32.43"N 29°42'32.56"N 29°39'20.69"N 29°39'20.46"N 29°37'12.28"N 29°37'11.30"N | 76° 7'26.46"E 76° 7'24.43"E 76° 7'42.02"E 76° 7'40.14"E 76° 7'40.15"E 76° 8'8.28"E 76° 8'6.26"E 76° 8'49.16"E 76° 8'47.57"E | |

| Sr. No. | D-III File No. | Name of Diversion case | Approval No. | Approval Date | CA to be done (in Ha.) | CA Done (in Ha.) | No. of plants to be planted | No. of Plants actually planted | | Species planted | Name of approved CA site | Site where CA done | GPS coordinates | | M& E Date |
|---------|----------------|------------------------|--------------|---------------|------------------------|------------------|-----------------------------|--------------------------------|----------------------|--|--------------------------|---|--|--|-----------|
| | | | | | | | | Tall Plants | P.Bag (Small Plants) | | | | Lat. | Log. | |
| 1 | 2 | 3 | 4 | 5 | 6 | 7 | 8 | 9 | 10 | 11 | 12 | 13 | 14 | | 15 |
| | | | | | | | 500 | 500 | 0 | Belpathar - 85 Bahera - 133 Arjun - 274 Awala - 8 | " | Barsola Minor RD 16-22 L&R =500 | 29°33'32.60"N 29°33'32.47"N 29°33'2.75"N 29°33'2.45"N 29°32'37.33"N 29°32'36.87"N | 76°14'27.26"E 76°14'26.40"E 76°14'37.30"E 76°14'36.63"E 76°14'51.62"E 76°14'51.02"E | - |
| | | | | | | | 5000 | 5000 | 0 | Arjun - 3600 Neem - 900 Misc. - 500 | " | N.K. Railway Line Km. 8-12 L&R=5000 | 29°38'9.03"N 29°38'7.97"N 29°38'38.50"N 29°38'37.70"N 29°39'20.57"N 29°39'19.97"N | 76° 9'25.77"E 76° 9'26.43"E 76°10'15.31"E 76°10'16.11"E 76°11'25.93"E 76°11'26.81"E | - |

| Sr. No. | D-III File No. | Name of Diversion case | Approval No. | Approval Date | CA to be done (in Ha.) | CA Done (in Ha.) | No. of plants to be planted | No. of Plants actually planted | | Species planted | Name of approved CA site | Site where CA done | GPS coordinates | | M& E Date |
|-------------------|----------------|--|----------------------------|---------------|------------------------|------------------|-----------------------------|--------------------------------|----------------------|--|----------------------------------|---|--|--|------------|
| | | | | | | | | Tall Plants | P.Bag (Small Plants) | | | | Lat. | Log. | |
| 1 | 2 | 3 | 4 | 5 | 6 | 7 | 8 | 9 | 10 | 11 | 12 | 13 | 14 | | 15 |
| | | | | | | | 3500 | 3500 | 0 | Arjun - 3000 Shisham - 400 Misc. - 100 | " | N.K. Railway Line Km. 0-4 L&R=3500 | 29°35'21.09"N 29°35'22.20"N 29°35'37.23"N 29°35'38.24"N 29°36'14.31"N 29°36'13.56"N 29°36'55.35"N 29°36'54.48"N | 76° 6'30.90"E 76° 6'33.23"E 76° 6'14.74"E 76° 6'16.05"E 76° 6'17.14"E 76° 6'17.85"E 76° 7'23.59"E 76° 7'24.17"E | |
| | | | | | | | 1750 | 1750 | 0 | Arjun - 200 Shisham - 900 Sahtoot - 500 Kachnar - 100 Paras Pipal - 50 | " | Sandil to Lodhar Road Km. 0-6 L&R =1750 | 29°34'26.41"N 29°34'26.78"N 29°34'4.36"N 29°34'5.02"N 29°34'0.91"N 29°34'1.35"N | 76°18'1.97"E 76°18'1.82"E 76°16'57.16"E 76°16'55.62"E 76°15'44.04"E 76°15'43.99"E | |
| Total Jind | | | | | 114.633 | 114.633 | 114641 | 114641 | 0 | | | | | | |
| Bhiwani | | | | | | | | | | | | | | | |
| 409 | D-III-8823 | Diversion of forest land in favour of Executive engineer Provincial Division No. 3 PWD B&R Rohtak for widening to 2 lane with paved shoulder on NH 709 Extn from KM 161.00 to 184.550 Distt. Bhiwani FP/HR/Road/39218/2019 | 9-HRC074/2019 & 02/12/2020 | | 1.5 | 1.5 | 1500 | 1500 | 0 | P.papri Baikan | Sidhanwa Minor Rd 0 to Tail L&R, | Sidhanwa Minor Rd 0 to Tail L&R, | 28°42'36.1296" N 28°41'41.6436" N | 75°45'52.9812"E 75°42'48.8916"E | 31.08.2022 |

| Sr. No. | D-III File No. | Name of Diversion case | Approval No. | Approval Date | CA to be done (in Ha.) | CA Done (in Ha.) | No. of plants to be planted | No. of Plants actually planted | | Species planted | Name of approved CA site | Site where CA done | GPS coordinates | | M& E Date |
|---------|----------------|--|------------------------------|---------------|------------------------|------------------|-----------------------------|--------------------------------|----------------------|--------------------|---------------------------------|---------------------------------|------------------------------------|-------------------------------------|------------|
| | | | | | | | | Tall Plants | P.Bag (Small Plants) | | | | Lat. | Log. | |
| 1 | 2 | 3 | 4 | 5 | 6 | 7 | 8 | 9 | 10 | 11 | 12 | 13 | 14 | | 15 |
| | | | | | 5 | 5 | 5000 | 5000 | 0 | Neem, Papri | Bidhnoi Minor RD 0 to Tail L&R, | Bidhnoi Minor RD 0 to Tail L&R, | 28°38'43.57"N 28°40'44.68"N | 75°42'7.89"E 75°44'57.11"E | 31.08.2022 |
| | | | | | 1.5 | 1.5 | 1500 | 1500 | 0 | P.Papri | Surpura Minor RD 0 to Tail | Surpura Minor RD 0 to Tail | 28°39'54.1908"N 28°40'54.8856"N | 75°37'09.4944"E 75°35'45.3696"E | 31.08.2022 |
| | | | | | 2 | 2 | 2000 | 2000 | 0 | P.Papri | Behal Disty. RD 58-77, | Behal Disty. RD 58-77, | 28°39'09.7596"N 28°40'20.6184"N | 75°39'15.3396"E 75°35'49.8264"E | 31.08.2022 |
| | | | | | 2 | 2 | 2000 | 2000 | 0 | P.Papri | empur Disty RD (| Sorra Disty RD 110-135 | 28°34'5388"N 28°35'57.336"N | 75°42'02.8332"E 75°38'08.484"E | 31.08.2022 |
| | | | | | 1.059 | 1.059 | 1059 | 1059 | 0 | Neem, Papri, Bakin | adholi Minor RD | Sorra Disty RD 135-160 | 28°35'57.336"N 28°38'20.6484"N | 75°38'08.484"E 75°34'42.8952"E | 31.08.2022 |
| | | | | | 5 | 5 | 5000 | 5000 | 0 | P.Papri | Ladawas Disry. RD 95-120 L&R | Ladawas Disry. RD 95-120 L&R | 28°37'28.22"N 28°37'54.40"N | 75°45'54.91"E 75°39'48.07"E | 31.08.2022 |
| | | | | | 2 | 2 | 2000 | 2000 | 0 | Neem Siras | Badheri Minor RD 0-19 | Badheri Minor RD 0-19 | 28°31'32.0664"N 28°32'52.9116"N | 75°43'42.7908"E 75°42'47.4264"E | 31.08.2022 |
| | | | | | | | | | 0 | | | | 28°32'52.9116"N 28°33'39.672"N | 75°42'47.4264"E 75°41'36.3876"E | |
| | | | | | 6.884 | 6.884 | 6884 | 6884 | 0 | Sisham Neem | Jhumpta Disty. RD 70-140 L&R | Jhumpta Disty. RD 70-140 L&R | 28°29'53.178"N 28°32'12.068"N | 75°47'31.7046"E 75°41'43.584"E | 31.08.2022 |
| | | | | | 0.201 | 0.201 | 201 | 201 | 0 | Papri Neem | | Bithan Minor Rd 0-Tail | 28°37'28.22"N 28°37'54.40"N | 75°45'54.91"E 75°39'48.07"E | 31.08.2022 |
| 410 | D-III-9033 | Diversion of forest land for access to retail outlet of BPC Ltd along Bhiwani Loharu road NH 709 E chainage 135.098 to 135.150 R/side at Village Lohani Distt. Bhiwani FP/HR/Approach/36260/2018 | D-III-9033/4940 & 4/10/2020 | | 0.212 | 0.212 | 212 | 212 | 0 | P.Papri | Hasanpur minor RD 0-6 L&R | Hasanpur minor RD 0-6 L&R | 28°30'12.9204"N 28°31'19.059"N | 75°46'41.8116"E 75°46'22.4508"E | 31.08.2022 |
| 411 | D-III-9319 | Diversion of forest land for access to retail outlet of BPC Ltd along Siwani Gurera/Rajasthan Border road ODR L/side at village Gurera Distt. Bhiwani FP/HR/Approach/43672/2019 | D-III-9319/6068 & 06/04/2020 | | 0.1 | 0.1 | 100 | 100 | 0 | Papri Neem | Gokulpura Minor RD 0 to 24 | Bithan Minor Rd 0-Tail | 28°34'58.8792"N 28°36'52.074"N | 75°45'53.6184"E 75°44'45.02436"E | 31.08.2022 |

| Sr. No. | D-III File No. | Name of Diversion case | Approval No. | Approval Date | CA to be done (in Ha.) | CA Done (in Ha.) | No. of plants to be planted | No. of Plants actually planted | | Species planted | Name of approved CA site | Site where CA done | GPS coordinates | | M& E Date |
|---------|----------------|--|----------------------------------|---------------|------------------------|------------------|-----------------------------|--------------------------------|----------------------|---------------------|-----------------------------------|------------------------|------------------------------------|---------------------------------------|------------|
| | | | | | | | | Tall Plants | P.Bag (Small Plants) | | | | Lat. | Log. | |
| 1 | 2 | 3 | 4 | 5 | 6 | 7 | 8 | 9 | 10 | 11 | 12 | 13 | 14 | 15 | |
| 412 | D-III-9265 | Diversion of forest land for access to retail outlet of HPC Ltd along Bapora Dinod Dhani Mahu Sagwan road RD 6.525 L/side at Village Dinod Distt. Bhiwani FP/HR/Approach/44059/2020 | D-III-9265/6316 & 06/24/2020 | | 0.1 | 0.1 | 100 | 100 | 0 | Papri Neem | Gokulpur minor RD | Bithan Minor Rd 0-Tail | 28*34'58.8792" N 28*36'52.074"N | 75*45'53.6184" E 75*44'45.02436 "E | 31.08.2022 |
| 413 | D-III-9258 | Diversion of forest land for access to retail outlet of BPC Ltd along SH16-A Bhiwani Meham road R/side at Village Gujrani Distt. Bhiwani FP/HR/Approach/43361/2019 | D-III-9258/6513 & 07/07/2020 | | 0.376 | 0.376 | 376 | 376 | 0 | Papri Neem | Gokulpur minor RD | Bithan Minor Rd 0-Tail | 28*34'58.8792" N 28*36'52.074"N | 75*45'53.6184" E 75*44'45.02436 "E | 31.08.2022 |
| 414 | D-III-9322 | Diversion of forest land for access to retail outlet of BPC Ltd along Isharwal Jhumpa road ODR KM Stone 10.235 L/side at village Bidhwan Distt. Bhiwani FP/HR/Approach/44187/2020 | D-III-9322/6621 & 7/13/2020 | | 0.1 | 0.1 | 100 | 100 | 0 | Papri Neem | Gokulpur Minor RD | Bithan Minor Rd 0-Tail | 28*34'58.8792" N 28*36'52.074"N | 75*45'53.6184" E 75*44'45.02436 "E | 31.08.2022 |
| 415 | D-III-9328 | Diversion of forest land for access to retail outlet of BPC Ltd along Siwani Mohila road SR 19 near KM stone 7.515 R/side at Village Mohila Distt. Bhiwani FP/HR/Approach/44118/2020 | D-III-9328/6779 7/22/2020 | | 0.132 | 0.132 | 132 | 132 | 0 | Papri Neem | Gokulpura Mr. from RD0 to 24 L&R | Bithan Minor Rd 0-Tail | 28*34'58.8792" N 28*36'52.074"N | 75*45'53.6184" E 75*44'45.02436 "E | 31.08.2022 |
| 416 | D-III-9327 | Diversion of forest land for access to retail outlet of BPC Ltd along Lohani Behal road MDR 110 R/side at Village Devrala Distt. Bhiwani FP/HR/Approach/44694/2020 | D-III-9327/6816 7/23/2020 | | 0.1 | 0.1 | 100 | 100 | 0 | Papri Neem | Gokulpura Mr. from RD 0 to 24 L&R | Bithan Minor Rd 0-Tail | 28*34'58.8792" N 28*36'52.074"N | 75*45'53.6184" E 75*44'45.02436 "E | 31.08.2022 |
| 417 | D-III-9333 | Diversion of forest land for access to retail outlet of BPC Ltd along Hansi Tosham road SH-12 L/side at Village Jamalpur under forest division and Distt. Bhiwani FP/HR/Approach/43835/2020 | D-III-9333/6961 & 4/8/2020 | | 0.1 | 0.1 | 100 | 100 | 0 | Papri Neem | Gokulpura Mr. from RD 0 to 24 L&R | Bithan Minor Rd 0-Tail | 28*34'58.8792" N 28*36'52.074"N | 75*45'53.6184" E 75*44'45.02436 "E | 31.08.2022 |
| 418 | D-III-3557 | Diversion forest land for laying OFC along SH-17 from Utsav Palace to Dadri Chock | 1480-Ft-4-2009/11088 & 29/7/2009 | | 0.025 | 0.025 | 25 | 25 | 0 | Papri Neem | Gokulpura Mr. from RD 0 to 24 L&R | Bithan Minor Rd 0-Tail | 28*34'58.8792" N 28*36'52.074"N | 75*45'53.6184" E 75*44'45.02436 "E | 31.08.2022 |
| 419 | D-III-8293 | Diversion of 0.0099 Ha. of forest land for access to retail outlet HPC Ltd. along Badhra-Jhojhu road,(ODR) near Km. stone 11, L/side at Village Berla, under forest Division Bhiwani | D-III-8293 /392 & 1/5/2018 | | 0.05 | 0.05 | 50 | 50 | 0 | Jamun Arjun P.Papri | Dhirana Minor RD 0-26 | Dhirana Minor RD 0-8 | 28-46-04.11N 28-46-39.98N | 76-06-26.16E 76-06-23.70E | 31.08.2022 |

| Sr. No. | D-III File No. | Name of Diversion case | Approval No. | Approval Date | CA to be done (in Ha.) | CA Done (in Ha.) | No. of plants to be planted | No. of Plants actually planted | | Species planted | Name of approved CA site | Site where CA done | GPS coordinates | | M& E Date |
|----------------------------|----------------|---|-----------------------------|---------------|------------------------|------------------|-----------------------------|--------------------------------|----------------------|---------------------------------------|--|--------------------------------------|------------------------------|------------------------------|------------|
| | | | | | | | | Tall Plants | P.Bag (Small Plants) | | | | Lat. | Log. | |
| 1 | 2 | 3 | 4 | 5 | 6 | 7 | 8 | 9 | 10 | 11 | 12 | 13 | 14 | | 15 |
| 420 | D-III-8291 | Diversion of 0.0058 ha. of forest land for access to retail outlet of I.O.C. Ltd. along Mankawas-Dohki road L/side at Village Mankawas, under forest division Bhiwani. | D-III-8291/645 & 21/5/2018 | | 0.05 | 0.05 | 50 | 50 | 0 | Jamun Arjun P.Papri | Dhirana Minor RD 0-8 | Dhirana Minor RD 0-8 | 28-46-04.11N 28-46-39.98N | 76-06-26.16E 76-06-23.70E | 31.08.2022 |
| 421 | D-III-8386 | Diversion of 0.0159 ha. of forest land for access to retail outlet of H.P.C. Ltd. along Jui-Badhra-Satnali road (MDR-125) near km. stone 5 L/side at Village Bhariwas, under forest division Bhiwani. | D-III-8386/1511 & 18/7/2018 | | 0.318 | 0.318 | 318 | 318 | 0 | Jamun Arjun P.Papri | Dhirana Minor RD 0-8 | Dhirana Minor RD 0-8 | 28-46-04.11N 28-46-39.98N | 76-06-26.16E 76-06-23.70E | 31.08.2022 |
| Total Bhiwani | | | | | 28.807 | 28.807 | 28807 | 28807 | 0 | | | | | | |
| Charkhi-Dadri | | | | | | | | | | | | | | | |
| 422 | 9475 | 47907/2022 Petrol Pump | No. 7794 Dated 09.08.2020 | | 0.1000 | 0.1000 | 100 | 100 | 0 | P. Papri | Kheri Bura Minor | RD 03-06 L&R Side | 28°33'55.5"N | 28°33'58.01"N | - |
| 423 | 4165 | 1672/2007 Petrol Pump | No. 2386 Dated 24.09.2018 | | 0.0180 | 0.0200 | 20 | 20 | 0 | P. Papri | Loharu Canal | RD 17-25 L&R Side | 76°15'47.8"E 28°36'16"N | 76°15'16"E 28°35'56"N | - |
| Total Charkhi-Dadri | | | | | 0.1180 | 0.1200 | 120 | 120 | 0 | | | | 76°13'21"E | 76°12'14"E | |
| Total West Circle | | | | | 500.5200 | 500.5260 | 500534 | 500534 | 0 | | | | | | |
| Gurugram | | | | | | | | | | | | | | | |
| 424 | D-III-4930 | Diversion of forest land in favour of HSIIDC for const. of (i) full cloverleaf interchange at the junction of KMPE (WPE) Ch. 82.682 with NH 8 (ii) Toll Plaza Arrangement at the junction of KMPE (WPE) Ch. 74.069 with SH 26, Distt. Gurgaon | 9- HRB017/2012-CHA/7155 | 9/11/2012 | 1.78500 | 1.00000 | 1785 | 1000 | 0 | Kajliya, Bad , Pipal, Jamun | Ghosgarh approach road Km. 0-4 L&R | Mandawar Aravalli Area | 77°9'36.64"E | 28°18'2.29"N | 13.07.2022 |
| 425 | D-III-4596 | Diversion of forest land for augmentation and strengthening of water supply line from village Budhera to Bhondsi-Sohna upto Rojka Meo crossing/passing through various forest strips Distt. Gurgaon | 9- HRB537/2011-CHA | 17.09.2013 | 5.67000 | 5.67000 | 5670 | 5670 | 0 | P.Papri, Neem | Rect. No. 62, Killa No. 16-17 min East 24, 25 Rect. No. 88 Killa No. 4, 5, 7, 14 village Ghamroj, Tehsil Sohna, Distt. Gurgaon | Garhi Harsaru Farrukhnagar Rly. Line | 28°27'39.37" | 76°51' 51.24308 | 13.07.2022 |
| | | | | | 1.50000 | 1.50000 | 1500 | 1500 | 0 | Shisham, Neem, Arjun, Bakain, P.Papri | Hailymandi F/Nagar Rd. Via Khandewla | 28°21'35.08" | 76°45' 18.11" | 13.07.2022 | |
| 426 | D-III-6383 | Diversion of forest land in favour of Addl. Chief Project Manager, DFCCIL/Noida unit for construction of India Railway Special Project of Western Dedicated Freight Corridore Railway Line (Rewari-Dadri section), Distt. Gurgaon | 9- HRB076/2015-CHA | 22.01.2016 | 10.00000 | 10.00000 | 10000 | 0 | 10000 | P.Papri, Khairi, Ronjh, Kigelia | Abhaypur Panchayat Land Closed under Sec 4&5 | Ghata Sec 4&5 | 28°25'39" 28°25'44" | 77°07'01" 77°07'07" | 13.07.2022 |
| | | | | | 10.00000 | 10.00000 | 10000 | 0 | 10000 | P.Papri, Khairi, Jaal, Kikar | Behrampur Sec 4&5 | 28°22'33" 28°22'15" | 77°7'27" 77°7'27" | 13.07.2022 | |

| Sr. No. | D-III File No. | Name of Diversion case | Approval No. | Approval Date | CA to be done (in Ha.) | CA Done (in Ha.) | No. of plants to be planted | No. of Plants actually planted | | Species planted | Name of approved CA site | Site where CA done | GPS coordinates | | M& E Date |
|-----------------------|----------------|--|--------------------------------|---------------|------------------------|------------------|-----------------------------|--------------------------------|----------------------|--|--|------------------------------|---|--|------------|
| | | | | | | | | Tall Plants | P.Bag (Small Plants) | | | | Lat. | Log. | |
| 1 | 2 | 3 | 4 | 5 | 6 | 7 | 8 | 9 | 10 | 11 | 12 | 13 | 14 | | 15 |
| | | FP/HR/RAIL/11837/2015 | | | 28.21500 | 30.00000 | 28215 | 0 | 30000 | P.Papri, Khairi, Ronjh, Kigelia | | Kasan Sec 4&5 | 28°20'55" 28°20'59" | 76°54'49" 76°54'25" | 13.07.2022 |
| | | | | | 5.79400 | 2.47000 | 5794 | 0 | 2470 | P.Papri | | Manesar Sec 4&5 | 28°19'51" 28°20'16" | 76°55'38" 76°55'56" | 13.07.2022 |
| 427 | D-III-5202 | Diversion of forest land in favour of HVPNL for erection of 220 KV D/C transmission line from 220 KV Sub Station Sector 72 Gurgaon to Rangala Rajpur (Firozpur Jhirka) crossing through various forest strips/areas closed under section 4 & 5 of PLPA, Distt. Gurgaon. (Put up in next SAG) | 9- HRB603/2012- CHA | 03.02.2014 | 1.65200 | 1.70000 | 1652 | 1700 | 0 | Kajliya | Reserve Forests Sohna and Raipur | Raipur RF | 77° 3'39.23"E 77° 3'32.67"E | 28°13'16.94"N 28°13'13.79"N | 13.07.2022 |
| | | | | | 16.50000 | 10.00000 | 16500 | 0 | 10000 | Rounj, Khari, Papari, Dhok, Kajalia | | Rithoj Panchyat PLPA Land | 77° 6'53.20"E | 28°21'24.39"N | 13.07.2022 |
| | | | | | 4.50000 | 6.50000 | 4500 | 0 | 6500 | Papari | | Mandawar A-P Area | 77° 9'37.50"E | 28°17'25.59"N | 13.07.2022 |
| Total Gurugram | | | | | 85.61600 | 78.84000 | 85616 | 9870 | 68970 | | | | | | |
| Faridabad | | | | | | | | | | | | | | | |
| 428 | D-III-2073 | Diversion of forest land for setting up Petrol Pump/Diesel Pump at Village Manjhawali on Ballabgarh-Manjhawali road, Distt. Faridabad (Revenue) | 9- HRB665/2005- CHA/748 | 2/28/2006 | 0.0208 | 0.0520 | 52 | 52 | 0 | Shisham-1500 Alestonia-1500 P.Papri-700 Bakain-507 Kadam-500 | D.M. Road KM 25-26 Right Side | D.M Road K.M 18 to 30 | 28 28 55.07 28 28 57.01 28 24 44.05 28 24 44.06 | 077 18 17.02 077 18 19.05 077 18 41.05 077 18 38.05 | |
| 429 | D-III-2099 | Diversion of forest land for retail outlet of BPCL on Sohna-Badkal Road at Village Bajri, Distt. Faridabad. (Revenue) | 9- HRB051/2006- CHA/1122 | 4/13/2006 | 0.0088 | 0.0220 | 22 | 22 | 0 | Shisham-1500 Alestonia-1500 P.Papri-700 Bakain-507 Kadam-500 | Badkhal- Surajkund road KM 2-6 L/S | D.M Road K.M 18 to 30 | 28 28 55.07 28 28 57.01 28 24 44.05 28 24 44.06 | 077 18 17.02 077 18 19.05 077 18 41.05 077 18 38.05 | |

| Sr. No. | D-III File No. | Name of Diversion case | Approval No. | Approval Date | CA to be done (in Ha.) | CA Done (in Ha.) | No. of plants to be planted | No. of Plants actually planted | | Species planted | Name of approved CA site | Site where CA done | GPS coordinates | | M& E Date |
|---------|----------------|---|---------------------------------|---------------|------------------------|------------------|-----------------------------|--------------------------------|----------------------|--|--------------------------------------|--------------------------|---|--|-----------|
| | | | | | | | | Tall Plants | P.Bag (Small Plants) | | | | Lat. | Log. | |
| 1 | 2 | 3 | 4 | 5 | 6 | 7 | 8 | 9 | 10 | 11 | 12 | 13 | 14 | | 15 |
| 430 | D-III-2643 | Diversion of 0.1220638 ha. forest land for retail outlet of IOCL on Faridabad-Gurgaon road, Village Managar, Distt Faridabad (Revenue) | 9- HRB1161/2006- CHA/6154 | 11/30/2006 | 0.1220 | 0.3050 | 305 | 305 | 0 | Shisham-1500 Alestonia-1500 P.Papri-700 Bakain-507 Kadam-500 | Faridabad-Gurgaon road KM 7-8 L/s | D.M Road K.M 18 to 30 | 28 28 55.07 28 28 57.01 28 24 44.05 28 24 44.06 | 077 18 17.02 077 18 19.05 077 18 41.05 077 18 38.05 | |
| 431 | D-III-2641 | Diversion of forest land for Retail Outlet of HPCL at Village Bhopani, Distt. Faridabad (CAMP A) | 9- HRB1152/2006- CHA/6812 | 12/20/2006 | 0.0099 | 0.0250 | 25 | 25 | 0 | Shisham-1500 Alestonia-1500 P.Papri-700 Bakain-507 Kadam-500 | Kheri Bhupani road | D.M Road K.M 18 to 30 | 28 28 55.07 28 28 57.01 28 24 44.05 28 24 44.06 | 077 18 17.02 077 18 19.05 077 18 41.05 077 18 38.05 | |
| 432 | D-III-2215 | Diversion of forest land for retail outlet of BPCL at Sector-58 Transport Nagar Balabgarh on Sohna to Secto-58 road, R/s, Distt. Faridabad. (CAMP A)10-11(1) | 9- HRB966/2006- CHA/454 | 1/11/2007 | 0.0099 | 0.0250 | 25 | 25 | 0 | Shisham-1500 Alestonia-1500 P.Papri-700 Bakain-507 Kadam-500 | DM Road KM 27-28 R/s | D.M Road K.M 18 to 30 | 28 28 55.07 28 28 57.01 28 24 44.05 28 24 44.06 | 077 18 17.02 077 18 19.05 077 18 41.05 077 18 38.05 | |
| 433 | D-III-2722 | Diversion of forest land for retail outlet of HPCL at Village Palli on Ballabgarh-Sohna road, Near KM Stone-9, Teh. Ballabgarh, Distt. Faridabad (CAMP A)10-11(1) | 9- HRB186/2007- CHA/6759 | 7/17/2007 | 0.0091 | 0.0230 | 23 | 23 | 0 | Shisham-1500 Alestonia-1500 P.Papri-700 Bakain-507 Kadam-500 | DM road, KM 28-29, L/s | D.M Road K.M 18 to 30 | 28 28 55.07 28 28 57.01 28 24 44.05 28 24 44.06 | 077 18 17.02 077 18 19.05 077 18 41.05 077 18 38.05 | |

| Sr. No. | D-III File No. | Name of Diversion case | Approval No. | Approval Date | CA to be done (in Ha.) | CA Done (in Ha.) | No. of plants to be planted | No. of Plants actually planted | | Species planted | Name of approved CA site | Site where CA done | GPS coordinates | | M& E Date |
|---------|----------------|--|---------------------------------|---------------|------------------------|------------------|-----------------------------|--------------------------------|----------------------|--|--|--------------------------|---|--|-----------|
| | | | | | | | | Tall Plants | P.Bag (Small Plants) | | | | Lat. | Log. | |
| 1 | 2 | 3 | 4 | 5 | 6 | 7 | 8 | 9 | 10 | 11 | 12 | 13 | 14 | | 15 |
| 434 | D-III-3140 | Diversion of forest land in favour of Piyush Buildwell India Ltd. , New Delhi for comb rising berms of Faridabad village Kherikalan and Riswaspur-Faridabad. For Group Housing Society Project, Sector 89, Distt. Faridabad (CAMPA) | 9- HRB941/2007- CHA/10017 | 11/21/2008 | 0.0113 | 0.0290 | 29 | 29 | 0 | Shisham-1500 Alestonia-1500 P.Papri-700 Bakain-507 Kadam-500 | Faridabad- Tigaon road, Km 4-5, R/s | D.M Road K.M 18 to 30 | 28 28 55.07 28 28 57.01 28 24 44.05 28 24 44.06 | 077 18 17.02 077 18 19.05 077 18 41.05 077 18 38.05 | |
| 435 | D-III-4143 | Diversion of forest land in favour of Executive Engineer, Faridabad Water Service Division, C.C. Faridabad for laying of RCC Pipeline from M.V.N School to Budhiya Nalla for disposal of flood water to protect some institutions of National importance at Faridabad-Surajkund road Distt. Faridabad. | 9- HRB238/2010- CHA/1555 | 5/6/2010 | 0.3600 | 0.0900 | 90 | 90 | 0 | Shisham-1500 Alestonia-1500 P.Papri-700 Bakain-507 Kadam-500 | Badkhal- Surajkund road Km. 3-5 R/s (0.542 RKM) | D.M Road K.M 18 to 30 | 28 28 55.07 28 28 57.01 28 24 44.05 28 24 44.06 | 077 18 17.02 077 18 19.05 077 18 41.05 077 18 38.05 | |
| 436 | D-III-4938 | Diversion of forest land in favour of Haryana Urban Development Authority for augmentation of water supply system (laying of D.I. pipe of various sizes) from NHPC to Green Field Colony RUB road Green Field colony to Ankhir Surajkund road, Distt. Faridabad | 9- HRB058/2012- CHA/7311 | 8/30/2012 | 0.3740 | 0.7500 | 750 | 750 | 0 | Shisham-1500 Alestonia-1500 P.Papri-700 Bakain-507 Kadam-500 | City plantation Faridabad | D.M Road K.M 18 to 30 | 28 28 55.07 28 28 57.01 28 24 44.05 28 24 44.06 | 077 18 17.02 077 18 19.05 077 18 41.05 077 18 38.05 | |
| 437 | D-III-5511 | Diversion of forest land in favour M/s Infotel broadband for laying of underground OFC along NH 2, Plot No. 6 Sector 6, Faridabad to Badkhal flyover NH 2 Faridabad and Railway Xing end Badkhal to MCD Toll Tax near Kant Enclave, Distt. Faridabad. | 3713-Ft-3- 2013/11463 | 8/2/2013 | 0.8220 | 3.1100 | 3110 | 3110 | 0 | Shisham-1500 Alestonia-1500 P.Papri-700 Bakain-507 Kadam-500 | City plantation | D.M Road K.M 18 to 30 | 28 28 55.07 28 28 57.01 28 24 44.05 28 24 44.06 | 077 18 17.02 077 18 19.05 077 18 41.05 077 18 38.05 | |

| Sr. No. | D-III File No. | Name of Diversion case | Approval No. | Approval Date | CA to be done (in Ha.) | CA Done (in Ha.) | No. of plants to be planted | No. of Plants actually planted | | Species planted | Name of approved CA site | Site where CA done | GPS coordinates | | M& E Date |
|---------|----------------|---|--------------------------------|---------------|------------------------|------------------|-----------------------------|--------------------------------|----------------------|--|---------------------------------------|-----------------------|---|--|-----------|
| | | | | | | | | Tall Plants | P.Bag (Small Plants) | | | | Lat. | Log. | |
| 1 | 2 | 3 | 4 | 5 | 6 | 7 | 8 | 9 | 10 | 11 | 12 | 13 | 14 | | 15 |
| 438 | D-III-8213 | Diversion of forest land for laying of Gas pipe line by M/s Adani Gas Ltd from IOC Petrol Pump to HP Petrol Pump opposite sector 49 Faridabad Distt. Faridabad FP/HR/Others/25761/2017 | D-III-8213/301 | 4/23/2018 | 0.1380 | 0.2760 | 276 | 276 | 0 | Shisham-1500 Alestonia-1500 P.Papri-700 Bakain-507 Kadam-500 | Badkhal to Ankhir Road | D.M Road K.M 18 to 30 | 28 28 55.07 28 28 57.01 28 24 44.05 28 24 44.06 | 077 18 17.02 077 18 19.05 077 18 41.05 077 18 38.05 | |
| 439 | D-III-2914 | Diversion of forest land for construction of CNG/PNG distribution network at Tigaon road, Delhi-Mathura road by Adani Energy Ltd. , Distt. Faridabad (CAMPA)10-11(1) | 9- HRB275/2007- CHA/5657 | 6/14/2007 | 0.9890 | 2.3150 | 2315 | 2315 | 0 | Shisham-11200 Alestonia-5200 Bakain-639 | Gurgaon Feeder & Bypass RD 33-50, R/s | Gurgaon Feeder | 28 25 42.001 28 25 45.06 28 29 40.02 28 29 40.06 | 077 19 42.01 077 19 37.02 077 18 56.02 077 18 53.07 | |
| 440 | D-III-2828 | Diversion of forest land for const. of Badarpur Elevated Highway-Const. of Elevated Six Lane Highway from KM 16.7 (in Delhi) to KM 19.700 (in Haryana) on NH-2 by NHAI, Distt. Faridabad (CAMPA) | 9- HRB553/2008- CHA/98 | 1/2/2009 | 4.8800 | 9.7600 | 9760 | 9760 | 0 | Shisham-11200 Alestonia-5200 Bakain-639 | Gurgaon-Feeder RD 0-30, L&R | Gurgaon Feeder | 28 25 42.001 28 25 45.06 28 29 40.02 28 29 40.06 | 077 19 42.01 077 19 37.02 077 18 56.02 077 18 53.07 | |
| 441 | D-III-3700 | Diversion of forest land for Retail Outlet of IOCL on Kheri-Kalandikunj road, R/s, Village Sehtpur, Distt. Faridabad | 9- HRB335/2009- CHA/6588 | 12/7/2009 | 0.0102 | 0.0200 | 20 | 20 | 0 | Shisham-11200 Alestonia-5200 Bakain-639 | Gurgaon Feeder RD 27-30 B/s (0.120) | Gurgaon Feeder | 28 25 42.001 28 25 45.06 28 29 40.02 28 29 40.06 | 077 19 42.01 077 19 37.02 077 18 56.02 077 18 53.07 | |
| 442 | D-III-8212 | Diversion of forest land for laying of Gas pipeline by M/s Adani Gas Ltd from Ankhir chowk to Vivanta along Badkhal Surajkund road under forest division and Distt. Faridabad FP/HR/Others/25780/2017 | D-III-8212/300 | 4/23/2018 | 0.4980 | 1.8440 | 1844 | 1844 | 0 | Shisham-11200 Alestonia-5200 Bakain-639 | Gurgaon Feder RD30 to 50 right side | Gurgaon Feeder | 28 25 42.001 28 25 45.06 28 29 40.02 28 29 40.06 | 077 19 42.01 077 19 37.02 077 18 56.02 077 18 53.07 | |

| Sr. No. | D-III File No. | Name of Diversion case | Approval No. | Approval Date | CA to be done (in Ha.) | CA Done (in Ha.) | No. of plants to be planted | No. of Plants actually planted | | Species planted | Name of approved CA site | Site where CA done | GPS coordinates | | M& E Date |
|---------|----------------|---|---------------------------------|---------------|------------------------|------------------|-----------------------------|--------------------------------|----------------------|---|--|--------------------------------|--|---|-----------|
| | | | | | | | | Tall Plants | P.Bag (Small Plants) | | | | Lat. | Log. | |
| 1 | 2 | 3 | 4 | 5 | 6 | 7 | 8 | 9 | 10 | 11 | 12 | 13 | 14 | | 15 |
| 443 | D-III-9191 | Diversion of forest land in favour of Executive engineer Faridabad water services division Faridabad for strengthening of existing service road by providing bituminous black top on Chainsa Distributory & Kheri Kalan Minor Distt. Faridabad FP/HR/Irrig/43061/2019 | D-III-9191/6501 | 7/6/2020 | 0.7500 | 3.1000 | 3100 | 3100 | 0 | Shisham-11200 Alestonia-5200 Bakain-639 | Gurgaon Feder RD 0 to 30 | Gurgaon Feeder | 28 25 42.001 28 25 45.06 28 29 40.02 28 29 40.06 | 077 19 42.01 077 19 37.02 077 18 56.02 077 18 53.07 | |
| 444 | D-III-5091 | Diversion of forest land 1.141 ha. in Palwal and 2.186 ha. in Faridabad in favour of NHAI for const. of Eastern Peripheral Expressway crossing through various forest strips Distt. Faridabad. (Link with file No. 4999) | 9- HRB091/2012- CHA | 12/28/2016 | 2.1860 | 4.3720 | 4372 | 4372 | 0 | Pilkhan-200, Papdi-2300, Sisham-600, Neem-650, Kajalia-550, Rohera-100 | 4.564 ha. on RF Sultanpur 141/c under Palwal Division and 4.372 ha. on Chhansa Mohna road Km. 18-23 B/s under Faridabad division | Harchandpur Disty. 0 to 24 L&R | 28° 19' 57.03" 28° 19' 51.003 28° 19' 48.02" 28° 19' 50.01" | 077° 12' 05.06" 077° 15'32.001 077° 11'59.06" 077° 15'32.02" | |
| 445 | D-III-8873 | Diversion of forest land for laying of transmission line in sector-58 Faridabad under forest division and Distt. Faridabad FP/HR/Trans/39388/2019 | D-III-8873/4434 | 3/2/2020 | 0.9625 | 1.9750 | 1975 | 1975 | 0 | Kikar-12500 Kheri-7500 Ronjh-6000 Jungle Jalebi-5500 P.Papri-6000 Beri-2500 | Dhauj section 4&5 | Dhauj Sec 4 & 5 | 28° 21' 09.003 28° 21' 22.03" 28° 20' 57.001 28° 20' 58.06" | 077° 11' 17.001 077° 10'44.02" 077° 11'02.02" 077° 10'52.05" | |
| 446 | D-III-5818 | Diversion of forest land for access to retail outlet of IOCL along Ballabgarh-Sohna road, R/side, at village Nangla Gujran, Distt. Faridabad FP/HR/Others/3813/2013 | D-III-5818/4387 | 3/17/2017 | 0.0089 | 0.0200 | 20 | 20 | 0 | Neem=650, Papdi=400, Arjun=500, Sisham=835 | Ballabgarh-Sohna road Km. 4-5 B/s | Rampura Distry, RD 35 to Tail | 28° 17' 10.40" 28° 16' 07.09" 28° 14' 50.41" 28° 13' 21.10" | 077° 22' 49.06" 077° 22'48.98" 077° 22'47.78" 077° 22'47.63" | |
| 447 | D-III-2764 | Diversion of forest land for Retail Outlet of IOCL at Vill. Manjhawali on Ballabgarh-Manghawali road, R/s, Distt. Faridabad (KSK). (CAMPA)10-11(1) | 9- HRB1304/2006- CHA/1761 | 2/23/2007 | 0.0102 | 0.0260 | 26 | 26 | 0 | Neem=650, Papdi=400, Arjun=500, Sisham=835 | Balabh-Tigaon road KM 1-2 L/s | Rampura Distry, RD 35 to Tail | 28° 17' 10.40" 28° 16' 07.09" 28° 14' 50.41" 28° 13' 21.10" | 077° 22' 49.06" 077° 22'48.98" 077° 22'47.78" 077° 22'47.63" | |

| Sr. No. | D-III File No. | Name of Diversion case | Approval No. | Approval Date | CA to be done (in Ha.) | CA Done (in Ha.) | No. of plants to be planted | No. of Plants actually planted | | Species planted | Name of approved CA site | Site where CA done | GPS coordinates | | M& E Date |
|---------|----------------|---|--------------------------------|---------------|------------------------|------------------|-----------------------------|--------------------------------|----------------------|---|---|-------------------------------------|--|---|-----------|
| | | | | | | | | Tall Plants | P.Bag (Small Plants) | | | | Lat. | Log. | |
| 1 | 2 | 3 | 4 | 5 | 6 | 7 | 8 | 9 | 10 | 11 | 12 | 13 | 14 | | 15 |
| 448 | D-III-3030 | Diversion of 0.01072 ha. forest land for Retail Outlet of IOCL at Village Chhainsa on Chhainsa-Mohna road, Km 18-19, R/s, Distt. Faridabad (CAMP A)10-11(1) | 9- HRB571/2007- CHA/9414 | 9/26/2007 | 0.0107 | 0.0270 | 27 | 27 | 0 | Neem=650, Papdi=400, Arjun=500, Sisham=835 | Chhainsa- Mohna road, Km 13-14, R/s | Rampura Distry. RD 35 to Tail | 28° 17' 10.40" 28° 16' 07.09" 28° 14' 50.41" 28° 13' 21.10" | 077° 22' 49.06" 077° 22' 48.98" 077° 22' 47.78" 077° 22' 47.63" | |
| 449 | D-III-3187 | Diversion of forest land in favour of Adani Energy Ltd. for laying CNG/PNG pipeline from Ballabgarh Chhainsa road 6-16 and bypass road 21.5 to 28.5, Distt. Faridabad (CAMP A)10-11(1) | 9- HRB869/2007- CHA/336 | 1/4/2008 | 0.7480 | 1.8700 | 1870 | 1870 | 0 | Neem=650, Papdi=400, Arjun=500, Sisham=835 | Mohana Chhainsa road, KM 16-22, B/s | Rampura Distry. RD 35 to Tail | 28° 17' 10.40" 28° 16' 07.09" 28° 14' 50.41" 28° 13' 21.10" | 077° 22' 49.06" 077° 22' 48.98" 077° 22' 47.78" 077° 22' 47.63" | |
| 450 | D-III-2891 | Diversion of 0.019124 ha. forest land for construction of road from OMAXE Group Housing "OMAXE Heights" Village Budhena/Basilba about 700 m from drain (Nahar) Culverts on R/s of Tigaon Village road, Distt. Faridabad. (CAMP A)10-11(1) | 9- HRB505/2007- CHA/3894 | 5/8/2008 | 0.0191 | 0.0480 | 48 | 48 | 0 | Neem=650, Papdi=400, Arjun=500, Sisham=835 | B/garh Togaon Road, KM 0-1 R/s | Rampura Distry. RD 35 to Tail | 28° 17' 10.40" 28° 16' 07.09" 28° 14' 50.41" 28° 13' 21.10" | 077° 22' 49.06" 077° 22' 48.98" 077° 22' 47.78" 077° 22' 47.63" | |
| 451 | D-III-2989 | Diversion of 0.00953 ha forest land for Retail Outlet of IOCL on Ballabgarh-Mohna road, Village Panhera Khurd, Distt. Faridabad (CAMP A)10-11(1) | 9- HRB600/2007- CHA/9337 | 9/21/2007 | 0.0095 | 0.0250 | 25 | 25 | 0 | Neem=650, Papdi=400, Arjun=500, Sisham=835 | Ballabgarh- Mohna road, KM 1-2, R/s | Rampura Distry. RD 35 to Tail | 28° 17' 10.40" 28° 16' 07.09" 28° 14' 50.41" 28° 13' 21.10" | 077° 22' 49.06" 077° 22' 48.98" 077° 22' 47.78" 077° 22' 47.63" | |
| 452 | D-III-8344 | Diversion of forest land for access to retail outlet of HPC Ltd along Ballabgarh Sohna road R/side at Village Nangla Gujran under forest division and Distt. Faridabad FP/HR/Approach/32165/2018 | D-III-8344/45 | 4/4/2018 | 0.0084 | 0.0500 | 50 | 50 | 0 | Neem=650, Papdi=400, Arjun=500, Sisham=835 | Ballabgarh Tigaon road | Rampura Distry. RD 35 to Tail | 28° 17' 10.40" 28° 16' 07.09" 28° 14' 50.41" 28° 13' 21.10" | 077° 22' 49.06" 077° 22' 48.98" 077° 22' 47.78" 077° 22' 47.63" | |
| 453 | D-III-8408 | Diversion of forest land for access to retail outlet of IOC Ltd along Ballabgarh Tigaon road R/side at village Tigaon under forest division and Distt. Faridabad FP/HR/Approach/32923/2018 | D-III-8408/1080 | 6/14/2018 | 0.0093 | 0.0500 | 50 | 50 | 0 | Neem=650, Papdi=400, Arjun=500, Sisham=835 | Pyala Road right side | Rampura Distry. RD 35 to Tail | 28° 17' 10.40" 28° 16' 07.09" 28° 14' 50.41" 28° 13' 21.10" | 077° 22' 49.06" 077° 22' 48.98" 077° 22' 47.78" 077° 22' 47.63" | |

| Sr. No. | D-III File No. | Name of Diversion case | Approval No. | Approval Date | CA to be done (in Ha.) | CA Done (in Ha.) | No. of plants to be planted | No. of Plants actually planted | | Species planted | Name of approved CA site | Site where CA done | GPS coordinates | | M& E Date |
|---------|----------------|---|--------------------|---------------|------------------------|------------------|-----------------------------|--------------------------------|----------------------|---|-------------------------------------|----------------------------------|---|---|-----------|
| | | | | | | | | Tall Plants | P.Bag (Small Plants) | | | | Lat. | Log. | |
| 1 | 2 | 3 | 4 | 5 | 6 | 7 | 8 | 9 | 10 | 11 | 12 | 13 | 14 | | 15 |
| 454 | D-III-8252 | Diversion of forest land for access to retail outlet of IOC along Ballabgarh Mohna road R/side at village Atali under forest division and Distt. Faridabad FP/HR/Road/29377/2017 | D-III-8252/1317 | 7/2/2018 | 0.0090 | 0.0500 | 50 | 50 | 0 | Neem=650, Papdi=400, Arjun=500, Sisham=835 | Ncharwalia Pulia to Mehmadpur Pulia | Rampura Distry. RD 35 to Tail | 28° 17' 10.40" 28° 16' 07.09" 28° 14' 50.41" 28° 13' 21.10" | 077° 22' 49.06" 077° 22' 48.98" 077° 22' 47.78" 077° 22' 47.63" | |
| 455 | D-III-8250 | Diversion of forest land for access to retail outlet of IOC Ltd along Ballabgarh Mohna road KM 4-5 r/side at village Macchgar under forest division and distt. Faridabad FP/HR/Road/28847/2017 | D-III-8250/1514 | 7/18/2018 | 0.0090 | 0.1000 | 100 | 100 | 0 | Neem=650, Papdi=400, Arjun=500, Sisham=835 | Rampura Distributry | Rampura Distry. RD 35 to Tail | 28° 17' 10.40" 28° 16' 07.09" 28° 14' 50.41" 28° 13' 21.10" | 077° 22' 49.06" 077° 22' 48.98" 077° 22' 47.78" 077° 22' 47.63" | |
| 456 | D-III-8388 | Diversion of forest land for access to retail outlet of IOC Ltd along Ballabgarh sohna road at Village Sirohi under forest divisin and Distt. Faridabad FP/HR/Approach/31400/2018 | D-III-8388/1560 | 7/23/2019 | 0.0890 | 0.0500 | 50 | 50 | 0 | Neem=650, Papdi=400, Arjun=500, Sisham=835 | Pyala Road Left side | Rampura Distry. RD 35 to Tail | 28° 17' 10.40" 28° 16' 07.09" 28° 14' 50.41" 28° 13' 21.10" | 077° 22' 49.06" 077° 22' 48.98" 077° 22' 47.78" 077° 22' 47.63" | |
| 457 | D-III-8985 | Diversion of forest land for access to retail outlet of IOC Ltd along Ballabgarh Sirmathla road at Village Kabulpur Banger Distt. Faridabad FP/HR/Approach/41411/2019 | D-III-8985/2687 | 10/4/2019 | 0.0185 | 0.1000 | 100 | 100 | 0 | Neem=650, Papdi=400, Arjun=500, Sisham=835 | Sikrona Minor | Rampura Distry. RD 35 to Tail | 28° 17' 10.40" 28° 16' 07.09" 28° 14' 50.41" 28° 13' 21.10" | 077° 22' 49.06" 077° 22' 48.98" 077° 22' 47.78" 077° 22' 47.63" | |
| 458 | D-III-6989 | Diversion of 99.056 hec. of forest land for Construction of Lilo of Both Circuit of Bamauli-Samaypur 400 KV D/C Transmission Line along Sohna Road under Forest Division & District Faridabad. | 9-HRB-078/2017-CHA | 9/12/2017 | 99.0560 | 50.0000 | 50000 | 0 | 50000 | Kikar-12500 Kheri-7500 Ronjh-6000 Jungle Jalebi-5500 P.Papri-6000 Beri-2500 | Badkhal Section 4&5 of PLPA 1900 | Badkhal Section 4&5 of PLPA 1900 | 28 24 42.01 28 24 40.02 28 24 53.05 28 25 16.01 | 077 14 37.05 077 14 14.55 077 15 12.01 077 14 53.05 | |

| Sr. No. | D-III File No. | Name of Diversion case | Approval No. | Approval Date | CA to be done (in Ha.) | CA Done (in Ha.) | No. of plants to be planted | No. of Plants actually planted | | Species planted | Name of approved CA site | Site where CA done | GPS coordinates | | M& E Date |
|------------------------|----------------|---|------------------------------------|---------------|------------------------|------------------|-----------------------------|--------------------------------|----------------------|---|-------------------------------------|-------------------------------------|---|--|-----------|
| | | | | | | | | Tall Plants | P.Bag (Small Plants) | | | | Lat. | Log. | |
| 1 | 2 | 3 | 4 | 5 | 6 | 7 | 8 | 9 | 10 | 11 | 12 | 13 | 14 | | 15 |
| 459 | D-III-6989 | Diversion of 99.056 hec. of forest land for Construction of Lilo of Both Circuit of Bamauli-Samaypur 400 KV D/C Transmission Line along Sohna Road under Forest Divsion & District Faridabad. | 9-HRB-078/2017-CHA | 9/12/2017 | 5.0000 | 5.0000 | 5000 | 5000 | 0 | Arjun=2000, Sisham=2000, Neem=1000 | Badkhal Section 4&5 of PLPA 1900 | Chainssa Distry. RD 76 to 119 | 28° 13' 06.8" 28° 15' 35.2" 28° 13' 37.2" 28° 13' 35.2" | 077° 24' 51.2" 077° 26'35.3" 077° 26'22.4" 077° 26'21.2" | |
| Total Faridabad | | | | | 117.1671 | 85.5090 | 85509 | 35509 | 50000 | | | | | | |
| Rewari | | | | | | | | | | | | | | | |
| 460 | D-III- 3313 | Diversion of forest land for Retail Outlet of IOCL (KSK) on Jhal-Juddi road , Km 0.030, L/s, Village Jhal, Distt. Rewari (CAMPA) | 9-HRB189/2008-CHA/4262 D III 3313 | 5/21/2008 | 0.0350 | 0.0350 | 35 | 35 | 0 | Papri , Kigalia , Neem , gullar , Chakrasia , Shatoot | Kosli-Rewari road, Km 1-2 | Kosli-Rewari road, Km 1-2, L&R | 28°22'30.33"N 28°22'30.33"N 28°22'8.73"N 28°22'8.74"N | 76°25'54.43"E 76°25'54.89"E 76°25'54.15"E 76°25'54.61"E | |
| 461 | D-III- 3135 | Diversion of forest land for Retail Outlet of BPCL at Village Kosli on Kosli-Rewari road, KM 0-1, R/s, Distt. Rewari (CAMPA) | 9-HRB796/2007-CHA/5514 D III 3135 | 7/1/2008 | 0.0290 | 0.0290 | 29 | 29 | 0 | Papri , Kigalia , Neem , gullar , Chakrasia , Shatoot | Kosli-Rewari road, Km 1-3 | Kosli-Rewari road, Km 1-2, L&R | 28°22'30.33"N 28°22'30.33"N 28°22'8.73"N 28°22'8.74"N | 76°25'54.43"E 76°25'54.89"E 76°25'54.15"E 76°25'54.61"E | |
| 462 | D-III-4202 | Diversion of forest land for access to the retail outlet of HPCL along Kosli-Jhajjar road Km. stone 55 at vill. Kosli Distt. Rewari. | 9-HRB414/2011-CHA/8172 D III 4202 | 10/10/2011 | 0.0700 | 0.0700 | 70 | 70 | 0 | Papri , Kigalia , Neem , gullar , Chakrasia , Shatoot | Kosli-Rewari road, Km 1-4 | Kosli-Rewari road, Km 1-2, L&R | 28°22'30.33"N 28°22'30.33"N 28°22'8.73"N 28°22'8.74"N | 76°25'54.43"E 76°25'54.89"E 76°25'54.15"E 76°25'54.61"E | |
| 463 | D-III-4803 | Diversion of forest land for access to retail outlet of IOCL along Lala /Rohari to Jatusana road km. 6-7, L/side, at village Jatusana Distt. Rewari. | 9-HRB698/2011-CHA/8947 | 10/31/2011 | 0.0980 | 0.0980 | 98 | 98 | 0 | Pahari Papri | Lala Rohari to Jatusana Km 8-10 L&R | Lala Rohari to Jatusana Km 8-10 L&R | 28°19'48.03"N 28°19'47.90"N 28°19'46.18"N 28°19'45.72"N | 76°31'19.16"E 76°31'18.77"E 76°31'31.16"E 76°31'31.25"E | |
| 464 | D-III-4640 | Diversion of forest land for access to retail outlet of IOCL along Kosli-Rewari road (via tumna) km. 0-1, R/s at Kosli Distt. Rewari. | 9-HRB-346/2011-CHA/9590D-III- 4640 | 11/23/2011 | 0.0400 | 0.0400 | 40 | 40 | 0 | Kigalia , Siris , Bakain | Kosli Tumna Rd km 0-1 L&R | Kosli Tumna Rd km 0-1 L&R | 28°23'23.28", 28°23'32.76", 28°23'23.23", 28°23'32.68" | 76°28'31.02",76° 28'39.99",76°28' 31.06" 76°28'39.92" | |

| Sr. No. | D-III File No. | Name of Diversion case | Approval No. | Approval Date | CA to be done (in Ha.) | CA Done (in Ha.) | No. of plants to be planted | No. of Plants actually planted | | Species planted | Name of approved CA site | Site where CA done | GPS coordinates | | M& E Date |
|---------|----------------|---|--|---------------|------------------------|------------------|-----------------------------|--------------------------------|----------------------|--|-----------------------------------|-----------------------------------|--|--|-----------|
| | | | | | | | | Tall Plants | P.Bag (Small Plants) | | | | Lat. | Log. | |
| 1 | 2 | 3 | 4 | 5 | 6 | 7 | 8 | 9 | 10 | 11 | 12 | 13 | 14 | | 15 |
| 465 | D-III-4826 | Diversion of forest land for access to retail outlet of BPCL along Jatusana-Gudiani road, km. 3-4, R/side at village Gudiani, Distt. Rewari. | 9- HRB763/2011-CHA/10271 D-III 4826 | 12/22/2011 | 0.0700 | 0.0700 | 70 | 70 | 0 | Pahari Papri | Jatusana Gudyani Rd km 3-4 L&R | Jatusana Gudyani Rd km 3-4 L&R | 28°21'14.73", 28°20'49.16", 28°21'14.53", 28°20'48.90" | 76°32'29.76", 76°31'55.14", 32'9.74" 76°31'55.10" | |
| 466 | D-III-4477 | Diversion of forest land for access to retail outlet of IOCL along Rewari-Jhajjar road, R/side at village Basoda Distt. Rewari. | 9- HRB261/2011-CHA/7714 D III 4477 | 9/27/2011 | 0.1970 | 0.1970 | 197 | 197 | 0 | Siris , Shisham , Kigalia , Bakain, Papri | Rewari Jhajjar Rd km 13-16 L/Side | Rewari Jhajjar Rd km 13-16 L/Side | 28°18'53.43"N 28°24'50.71"N 28°18'53.85"N 28°24'50.32"N | 76°36'48.24"E 76°39'15.01"E 76°36'49.14"E 76°39'15.01"E | |
| 467 | D-III-5056 | Diversion of forest land for access to retail outlet of IOCL along Kosli-Sudharana road Km. 6-7, R/side, at village Sudharana, Distt. Rewari. | 9- HRB322/2012-CHA/8157 D-III- 5056 | 9/20/2012 | 0.0200 | 0.0200 | 20 | 20 | 0 | Papri , Kigalia | RF Nahar | RF Nahar | 28°24'45.312",28°24'46.248",28°24'45.076",28°24'43.776" | 76°24'9.318",76°24'1.506",76°24'7.482",76°24'14.730" | |
| 468 | D-III-4847 | Diversion of forest land for access to retail outlet of HPCL along Jhajjar-Rewari road km. 423.56 L/side at village Chandanwas Distt. Rewari. | 9- HRB934/2011-CHA/ D-III-4847 | 5/29/2013 | 0.0430 | 0.0430 | 43 | 43 | 0 | Papri , Kigalia | RF Nahar | RF Nahar | 28°24'45.312",28°24'46.248",28°24'45.076",28°24'43.776" | 76°24'9.318",76°24'1.506",76°24'7.482",76°24'14.730" | |
| 469 | D-III-7079 | Diversion of forest land for access to retail outlet of BPCLid. along Rewari-Mahendergarh road, L/side, at village Jadra Distt. Rewari FP/HR/Others/23781/2017 | D-III-7079/1505 | 8/16/2017 | 0.0520 | 0.0520 | 52 | 52 | 0 | Papri , Kigalia | RF Nahar | RF Nahar | 28°24'45.312",28°24'46.248",28°24'45.076",28°24'43.776" | 76°24'9.318",76°24'1.506",76°24'7.482",76°24'14.730" | |
| 470 | D-III-4944 | Diversion of forest land for access to retail outlet of HPCL along Jhajjar-Rewari road (NH) Km. stone 425.05, R/side at village Basota Distt. Rewari. | 9- HRB106/2012-CHA/2430 D-III- 4944 | 3/11/2019 | 0.0430 | 0.0430 | 43 | 43 | 0 | Papri , Kigalia | RF Nahar | RF Nahar | 28°24'45.312",28°24'46.248",28°24'45.076",28°24'43.776" | 76°24'9.318",76°24'1.506",76°24'7.482",76°24'14.730" | |
| 471 | D-III-6945 | Diversion of forest land in favour of Executive Engineer PWD B&R for widening and strengthening of road from NH 8 to Malahera via Alamgirpur Khatawali Distt. Rewari FP/HR/Road/21862/2016 | 9- HRB034/2017 D - III- 6945 | 7/12/2018 | 3.8520 | 3.8520 | 3852 | 3852 | 0 | Papri , Kigalia | RF Nahar | RF Nahar | 28°24'45.312",28°24'46.248",28°24'45.076",28°24'43.776" | 76°24'9.318",76°24'1.506",76°24'7.482",76°24'14.730" | |
| 472 | D-III-8061 | Diversion of forest land in favour of Executive engg. P.H Engg. division Bawal for laying of HDPE pipe line from Nasyaji STP to Sahbi river bed near Panchaur under forest division and Distt. Rewari FP/HR/Water/25936/2017 | D-III-8061/451 | 5/4/2018 | 1.8760 | 1.8760 | 1876 | 1876 | 0 | Shisham , Neem , Siris , Kigalia , pilkhan , Arjun , Papri | RF Nahar | Kosli Subana Rd Km 0-7 L&R | 28°26'31.82",28°24'10.98",28°26'31.32",28°24'11.55" | 76°32'18.91",76°29'7.10",76°32'19.00",76°29'7.03" | |

| Sr. No. | D-III File No. | Name of Diversion case | Approval No. | Approval Date | CA to be done (in Ha.) | CA Done (in Ha.) | No. of plants to be planted | No. of Plants actually planted | | Species planted | Name of approved CA site | Site where CA done | GPS coordinates | | M& E Date |
|---------|----------------|---|--|---------------|------------------------|------------------|-----------------------------|--------------------------------|----------------------|--|--------------------------|--------------------------------------|---|--|-----------|
| | | | | | | | | Tall Plants | P.Bag (Small Plants) | | | | Lat. | Log. | |
| 1 | 2 | 3 | 4 | 5 | 6 | 7 | 8 | 9 | 10 | 11 | 12 | 13 | 14 | 15 | |
| 473 | D-III-6789 | Diversion of forest land in favour of PWD B&R for construction of 2 lane ROB on Kund-Behror road (Falls between Railway stn kund to Kathuwas) Distt. Rewari FP/HR/Road/19666/2016 | 9- HRB134/2016- CHA D- III - 6789 | 6/13/2018 | 2.3300 | 2.3300 | 2330 | 2330 | 0 | Shisham , Siris , Papri | RF Nahar | Aulant Minor Km 13-23 L&R | 28°35'30.391",28°29'98.509",28°3'520.279",28°29'98.406" | 76°42'24.480",76°45'72.048",76°4'224.454",76°45'7'1.217 | |
| 474 | D-III-3680 | Diversion of forest land in favour of PWD B&R for construction of 2 lane ROB on Subana-Kosli-Nahar-Kanina road, Near Kosli Railway Station in lieu of level crossing No. 19-C Km 28/1-2 on Rewari-Hisar Bhatinda Railway Line, Distt. Rewari | 9- HRB148/2009- CHA/5075 D III 3680 | 9/4/2009 | 2.0000 | 1.3500 | 2000 | 1350 | 0 | Papri , Kigalia | RF Nahar | Dahina Jatusana Rd km 8-17 L&R | 28°30'24.782",28°32'93.409",28°3'024.100",28°32'93.232" | 76°45'99.340",76°52'39.167",76°4'599.330",76°52'3'9.724" | |
| | | | | | | 0.6500 | | 650 | 0 | Shisham , Papri, Bakain , Siris , Jamun, Kigalia , Neem | | Suma Katopari Rd km 0-3 L&R | 28°18'58.88271",28°20'76.59658",28°18'58.86915",28°20'76.60651" | 76°33'52.42334",76°34'4.76623",76°33'52.45286",76°34'4.22127 | |
| 475 | D-III-6981 | Diversion of forest land in favour of Executive Engineer, Provincial Division, PWD B&R Br. Rewari for widening and strengthening of Rewari-Mahendergarh road, Km. 4.98 to 33.65 and construction of side drain distt. Rewari FP/HR/Road/21797/2016 | 9-HRB047/2017 | 7/12/2018 | 0.9540 | 0.9540 | 954 | 954 | 0 | Papri , Kigalia | Bhurthala Minor km 0-4 | Rewari Jhajjar Rd km 13-23 L&Side | 28°19'3.0742",28°19'42.8702", | 76°36'50.26784",76°36'52.19541" | |
| 476 | D-III-6844 | Diversion of forest land in favour of Executive Engg. PWD B&R for widening and strengthening of road from Rewari to IG University Meerpur via Ramgarh Bhawanpur, Turkiawas Km. 0-9.8, Distt. Rewari FP/HR/Road/20949/2016 | 9-HRB191/2016 | 7/12/2018 | 12.2400 | 1.0400 | 12240 | 1040 | 0 | Papri , Kigalia | RF Nahar | RF Nahar | 28°24'45.312",28°24'46.248",28°2'453.076",28°24'43.776" | 76°24'9.318",76°24'1.506",76°24'7.482",76°24'14.730" | |
| | | | | | | 2.6000 | | 2600 | 0 | Papri, Kigalia , Neem , Arjun , Gullar | | Karoli to Chuchakwas Km 0 to 7 L&R | 28°25'21.644",28°25'21.587",28°2'224.849",28°22'25.196" | 76°17'56.244",76°17'56.226",76°2'10.631",76°21'0.736" | |
| | | | | | | 0.5000 | | 500 | 0 | Papri, Kigalia , Shisham , Neem , Arjun , Alustonia , Jamun , Gullar | | Karoli Mod to Lisan Rd km 2 to 3 l&R | 28°22'2.553",28°22'2.472",28°21'31.395",28°21'31.619" | 76°21'24.737",76°21'24.812",76°2'27.791",76°22'7.749" | |

| Sr. No. | D-III File No. | Name of Diversion case | Approval No. | Approval Date | CA to be done (in Ha.) | CA Done (in Ha.) | No. of plants to be planted | No. of Plants actually planted | | Species planted | Name of approved CA site | Site where CA done | GPS coordinates | | M& E Date |
|---------|----------------|---|----------------------------|---------------|------------------------|------------------|-----------------------------|--------------------------------|----------------------|---|--|--|---|--|-----------|
| | | | | | | | | Tall Plants | P.Bag (Small Plants) | | | | Lat. | Log. | |
| 1 | 2 | 3 | 4 | 5 | 6 | 7 | 8 | 9 | 10 | 11 | 12 | 13 | 14 | | 15 |
| | | | | | | 3.0000 | | 3000 | 0 | Bakain , Papri , Kigalia | | Rasuli Minor Km 0 to 9 L&R | 28°17'89.062",28°24'58.185",28°17'88.167",28°24'56.581" | 76°51'6.931",76°51'56.726",76°51'07.474",76°56'77.078" | |
| | | | | | | 4.3000 | | 4300 | 0 | Papri, Kigalia , Arjun , Shatoot , Kadam , gullar | | RH Railway Line 23 to 32 L&R (Add CA 3080) | 28.439255,28.373259,28.439394,28.373333 | 76.439423,76.491658,76.439644,76.491954 | |
| | | | | | | 0.8000 | | 800 | 0 | Kigalia , Papri , Amaltas , Siris | | Mubarikpur to Ratthanthal Rd km 0 to 6 l&R | 28.401864,28.392907,28.401981,28.393022, | 76.537607,76.586024,76.537668,76.585981 | |
| 477 | D-III-2772 | Diversion of forest land for Retail Outlet (KSK) of IOCL at Village Keshopur on Keshopur-Anandpur, Teh. Bawal, Distt. Rewari (CAMP A) | 9- HRB187/2007-CHA/6127 | 6/27/2007 | 0.0200 | 2.5000 | 20 | 2500 | 0 | Shisham, Papri | Rewari Sector-4 by pass road, R/s (0.12 RKM) | Dahina Jatusana Rd. km 0-8 L & R | 28*18'24.18" 28*18'26.20" 28*18'24.18" 28*22'26.21" | 76*26'29.17" 76*19'28.21" 76*26'29.17" 76*26'29.17" | |
| 478 | D-III-2982 | Diversion of forest land for Retail Outlet of IOCL on Rewari-Neerpur (Turkiyawas) road, KM 6-7, L/s, Village Budhani, Distt. Rewari. (CAMP A) | 9- HRB401/2007-CHA/7969 | 8/17/2007 | 0.0140 | | 14 | | 0 | | Rewari-Jhajjar road, KM 1-2, L/s | | | | |
| 479 | D-III-1205 | Diversion of 0.01127 ha forest land for Petrol pump of IOCL at Village Gurawara on NH-71 KM Stone 415, L/s, Distt. Rewari | 9- HRB448/2006-CHA/2528 | 3/24/2008 | 0.0280 | | 28 | | 0 | | Rewari city sector-4 | | | | |
| 480 | D-III-1403 | Diversion of forest land for retail outlet of IOCL on Namaul-Rewari road, KM 23.600, L/s, NH-1, Village Manethi, Distt. Rewari (CAMP A) | 9- HRB015/2007-CHA/6741 | 8/7/2008 | 0.0150 | | 15 | | 0 | | Land Bank Rewari City Nala | | | | |
| 481 | D-III-3533 | Diversion of forest land for Retail outlet of IOCL on Kund-Baharoad Km 1-2 L/s, Village Parla, Distt. Rewari (CAMP A) | 9- HRB544/2008-CHA/157 | 1/6/2009 | 0.0500 | | 50 | | 0 | | Rewari-Namaul Road, Km 24-25 L/s (0.30 RKM) | | | | |
| 482 | D-III-3774 | Diversion of forest land for laying U/g OFC of Bharti Airtel Ltd. from Maharana Pratap Chowk to Rewari-Shajanpur road, SH-15 to Via Daliyaki-Harinagar Husainpur Rewari Namaul Road, Km 81.400, Distt. Rewari | 1997-Ft-4-2009/9053 | 6/19/2009 | 2.2950 | | 2295 | | 0 | | Survey No./Compartment No. Nandha unclassified | | | | |

| Sr. No. | D-III File No. | Name of Diversion case | Approval No. | Approval Date | CA to be done (in Ha.) | CA Done (in Ha.) | No. of plants to be planted | No. of Plants actually planted | | Species planted | Name of approved CA site | Site where CA done | GPS coordinates | | M& E Date |
|---------|----------------|---|---------------------------------|---------------|------------------------|------------------|-----------------------------|--------------------------------|----------------------|-----------------------------|--|------------------------------|--|---|-----------|
| | | | | | | | | Tall Plants | P.Bag (Small Plants) | | | | Lat. | Log. | |
| 1 | 2 | 3 | 4 | 5 | 6 | 7 | 8 | 9 | 10 | 11 | 12 | 13 | 14 | | 15 |
| 483 | D-III-3165 | Diversion of forest land for Retail Outlet of BPCL on NH-8 Km 78 at Village Nikhri, L/s, Distt. Rewari | 9- HRB475/2008- CHA/4197 | 8/6/2009 | 0.0260 | | 26 | | 0 | | Rewari-Jhajjar road, Km 0-1, R/s | | | | |
| 484 | D-III-1434 | Diversion of forest land for entry to factory M/s Lucas TVS Ltd. from Palwal-Sohna-Rewari road, Village Masani, Distt. Rewari | 9- HRB944/2007- CHA/6642 | 12/10/2009 | 0.0150 | | 15 | | 0 | | Rewari city sector-3 (15 Plants to be destroyed) | | | | |
| 485 | D-III-1853 | Diversion of forest land for Retail Outlet of IOCL on NH-8, KM 78, L/s, Village Dungerwas, Distt. Rewari | 9- HRB087/2010- CHA/669 | 3/17/2010 | 0.0200 | | 20 | | 0 | | Palwal-Sohna-Rewari Road Km. 68-69 L/s | | | | |
| 486 | D-III-2504 | Diversion of forest land for construction of path from Yadav Public School at NH-71B Opposite Rao Tula Ram Stadium Delhi Road, Distt. Rewari | 9- HRB478/2007- CHA | 12/1/2017 | 0.0170 | | 17 | | 0 | | Rewari-Shajapur Road, KM 0-1 in Rewari city | | | | |
| 487 | D-III-2327 | Diversion of forest land for Retail Outlet of ESSAR Oil Ltd. on Bawal-Rewari Road, Village Suthani, Teh. Bawal, Distt. Rewari (CAMP) | 9- HRB618/2007- CHA/12390 | 12/6/2007 | 0.0320 | 0.0320 | 32 | 32 | 0 | Simbal, Jamun | Rewari Narnaul Road KM 0-1 L/s (0.19 RKM) | Rewari-NNI Rd. km 0-1 L/side | 28.1956369 28.1941812 | 76.5959417 76.6087624 | |
| 488 | D-III-4783 | Diversion of forest land for access to retail outlet of HPCL along Rewari-Narnaul road, near Km. stone 69, L/side at village Pali Distt. Rewari. | 9- HRB716/2010- CHA/9230 | 11/8/2011 | 0.0350 | 0.0350 | 35 | 35 | 0 | Simbal, Jamun | Rewari-Narnaul road Km. 1-2 L/s | Rewari-NNI Rd. km 1-2 L/side | 28.1942205 28.196159 | 76.595118 76.5863019 | |
| 489 | D-III-4282 | Diversion of forest land for access to retail outlet of HPCL along Rewari-Jhajjar road, near km. stone 431 R/side at village Bikaner Distt. Rewari. | 9- HRB129/2013- CHA | 6/10/2013 | 0.0290 | 0.0290 | 29 | 29 | 0 | Jamun | Bhurthal Minor Km. 6-7, L/s | Bhurthal Minor km 6-7 L/side | 28.275812 | 76.604952 | |
| 490 | D-III-8126 | Diversion of forest land in favour of Executive engg. Provincial division PWD B&R Br. Rewari for 4 laning of Dhaurera Chowk to Rao Abhey Singh chowk OLD NH- 71 B District rewari FP/HR/Road/26697/2017 | 9- HRB138/2017- CHA | 5/1/2018 | 1.4300 | 6.2280 | 1430 | 6228 | 0 | Papri, Siras, Pipal, Bargad | Maseet Section 4 & 5 of PLPA 1900 | Maseet Sec 4&5 | 28*17'25 28*17'03' 28*17'09' 28*17'09 | 76*25'23' 76*25'22' 76*25'23' 76*25'23 | |
| 491 | D-III-8214 | Diversion of forest land for access to retail outlet of IOC Ltd along Rewari NH-8 road L/side at Rewari city sector-25 Distt. Rewari FP/HR/Road/29769/2017 | 3578 | 1-15-2018 | 0.0700 | | 70 | | 0 | | Maseet Section 4 & 5 of PLPA | | | | |

| Sr. No. | D-III File No. | Name of Diversion case | Approval No. | Approval Date | CA to be done (in Ha.) | CA Done (in Ha.) | No. of plants to be planted | No. of Plants actually planted | | Species planted | Name of approved CA site | Site where CA done | GPS coordinates | | M& E Date |
|---------|----------------|--|------------------|---------------|------------------------|------------------|-----------------------------|--------------------------------|----------------------|-----------------|-----------------------------------|--------------------|-----------------|------|-----------|
| | | | | | | | | Tall Plants | P.Bag (Small Plants) | | | | Lat. | Log. | |
| 1 | 2 | 3 | 4 | 5 | 6 | 7 | 8 | 9 | 10 | 11 | 12 | 13 | 14 | | 15 |
| 492 | D-III-8143 | Diversion of forest land for access to retail outlet of IOC Ltd along Rewari Sohna road KM stone 70.130 L/s at Village Baliyar Khurd Distt. Rewari FP/HR/Road/29151/2017 | D-III-8143/3594 | 1-15-2018 | 0.5000 | | 500 | | 0 | | Maseet Section 4 & 5 of PLPA 1900 | | | | |
| 493 | D-III-8343 | Diversion of forest land for access to retail outlet of HPC Ltd along Kosli Rewari road L/side at village Kanarwas Distt. Rewari FP/HR/Approach/31926/2018 | D-III-8343/4379 | 3-28-2018 | 0.0700 | | 70 | | 0 | | MAseet section 4 & 5 of PLPA1900 | | | | |
| 494 | D-III-8116 | Diversion of forest land in favour of Executive engineer Provincial division PWD B&R Br. Rewari for improvement by providing widening and strengthening od road from Bawal to Piranpura RD 0.515 to 1.515 Distt. Rewari. FP/HR/Road/26847/2016 | 9HRB139/2017-CHA | 5/4/2018 | 1.2180 | | 1218 | | 0 | | Maseet Section | | | | |
| 495 | D-III-8251 | Diversion of forest land for laying of Steel and MDPE Natural Gas pipeline from ranbir singh hooda chowk to NH 8 Bawal Chowk along Rewari Bawal road Distt. Rewari FP/HR/Others/30456/2017 | D-III-8251/299 | 4-23-2018 | 1.1400 | | 1140 | | 0 | | Maseet section 4 & 5 of PLPA 1900 | | | | |
| 496 | D-III-8063 | Diversion of forest land for access to LPG cylinder storage godown of M/s KS Indane along Rewari Mahendergarh road KM stone 24 L/side at village Dahina District Rewari FP/HR/Road/28870/2017 | 9-HRB143/2017 | 2/5/2018 | 0.0500 | | 50 | | 0 | | MAseet Section 4 & 5 of PLPA 1900 | | | | |
| 497 | D-III-8376 | Diversion of forest land for access to retail outlet of IOC Ltd along Budana chowk to Gokalpur road L/side at village Meerpur under forest division an Distt. Rewari FP/HR/Approach/31949/2018 | D-III-8376/670 | 5-22-2018 | 0.0700 | | 70 | | 0 | | Maseet Section 4 & 5 PLPA | | | | |
| 498 | D-III-8154 | Diversion of forest land in favour of Sub divisional engineer P.H Engineering sub division Dharuhera for laying of drinking water pipeline from J.L.N lift No.4 to Rampura water works along forest strip distt. Rewari FP/HR/Water/27740/2017 | D-III-8154/697 | 5-25-2018 | 1.6800 | | 1680 | | 0 | | Maseet Section 4 & 5 of PLPA 1900 | | | | |

| Sr. No. | D-III File No. | Name of Diversion case | Approval No. | Approval Date | CA to be done (in Ha.) | CA Done (in Ha.) | No. of plants to be planted | No. of Plants actually planted | | Species planted | Name of approved CA site | Site where CA done | GPS coordinates | | M& E Date |
|---------|----------------|--|--------------------------------|---------------|------------------------|------------------|-----------------------------|--------------------------------|----------------------|-----------------------------|--|--|--|--|-----------|
| | | | | | | | | Tall Plants | P.Bag (Small Plants) | | | | Lat. | Log. | |
| 1 | 2 | 3 | 4 | 5 | 6 | 7 | 8 | 9 | 10 | 11 | 12 | 13 | 14 | | 15 |
| 499 | D-III-4539 | Diversion of forest land for access to retail out let of HPCL along Rewari-Garhi Bolni road km. 3-4 L/side at village Padaniyawas Distt. Rewari. | 9- HRB239/2011- CHA/7876 | 9-30-2011 | 0.1110 | 0.1110 | 111 | 111 | 0 | Alistronia | Rewari-Garhi Bolni Rd. km 3-4 L/side | Rewari-Garhi Bolni Rd. km 3-4 L/side | 28.167714 28.167694 28.158355 28.158347 | 76.628339 76.628421 76.632776 76.632805 | |
| 500 | D-III-6308 | Diversion of forest land in favour of DHBVN Rewari for erection of 33 KV double circuite Feeder emanating from 132 KV S/Stn. HSHDC Bawal to HPCL village Kamawas, Distt. Rewari FP/HR/TRANS/11153/2015 | 119-Ft-5- 2015/11773 | 11/6/2015 | 0.0060 | 1.2500 | 6 | 1250 | 0 | Papri, Shisham | RF Nandha | Gothra Minor Km 0 to 6 R/Side | 28.208366 28.208383 28.184150 28.184164 | 76.432724 76.432728 76.446831 76.446786 | |
| 501 | D-III-8566 | Diversion of forest land for access to retail outlet of IOC Ltd along Rewari Pataudi road near KM 39 L/side at Village Chillar under forest division and Distt. Rewari FP/HR/Approach/34472/2018 | D-III-8566/4030 | 2-14-2019 | 0.0810 | | 81 | | 0 | | Siha section 4 & 5 of PLPA 1900 | | | | |
| 502 | D-III-6957 | Diversion of forest land for access to M/s Avi Bharat Gas LPG Cylinder Storage Godown along Motla Berli Kalan road L/side at Village Berli Kalan Distt. Rewari FP/HR/Other/21232/2016 | 9-HRB091/2017 | 4-16-2019 | 0.0700 | | 70 | | 0 | | Maseet section 4 & 5 of PLPa 1900 | | | | |
| 503 | D-III-8538 | Diversion of forest land in favour of Sub Divisional Engineer P.H Engineering Sub Division Dharujera for laying of drinking water pipe line from Kamalpur to Suthana along Rewari Bawal road and JLM to Lalpur under forest division and distt. Rewari FP/HR/Water/33997/2018 | 9- HRB179/2018- CHA | 5-14-2019 | 1.0920 | | 1092 | | 0 | | Siha section 4 & 5 of PLPA 1900 | | | | |
| 504 | D-III-3774 | Diversion of forest land for laying U/g OFC of Bharti Airtel Ltd. from Maharana Pratap Chowk to Rewari-Shajanpur road, SH-15 to Via Daliyaki-Harinagar Husainpur Rewari Namaul Road, Km 81.400, Distt. Rewari | 1997-Ft-4- 2009/9053 | 6/19/2009 | 2.5000 | 2.5000 | 2500 | 2500 | 0 | Papri, Jamun, Neem, Shisham | Survey No./Compartment No. Nandha unclassified | Diwana Distry. RD 6-9 (Pump House) L&R | 28*12'13" 28*11'36" 28*11'19" 28*10'50" | 76*20'58" 76*20'58" 76*21'06" 76*21'43" | |

| Sr. No. | D-III File No. | Name of Diversion case | Approval No. | Approval Date | CA to be done (in Ha.) | CA Done (in Ha.) | No. of plants to be planted | No. of Plants actually planted | | Species planted | Name of approved CA site | Site where CA done | GPS coordinates | | M& E Date |
|---------|----------------|--|-------------------------------|---------------|------------------------|------------------|-----------------------------|--------------------------------|----------------------|----------------------|--|--|--|--|-----------|
| | | | | | | | | Tall Plants | P.Bag (Small Plants) | | | | Lat. | Log. | |
| 1 | 2 | 3 | 4 | 5 | 6 | 7 | 8 | 9 | 10 | 11 | 12 | 13 | 14 | | 15 |
| 505 | D-III-6429 | Diversion of forest land in favour of Senior Section Engineer/Works NW Railway Bhiwani for construction of RUB Rewari Sadulpur Railway line at village Balawas Ahir and Khargwas Distt. Bhiwani FP/HR/RAIL/14350/2015 | 826-Ft-5-2016/655 | 1/15/2016 | 0.5200 | 0.5450 | 520 | 545 | 0 | Shisham, Papri | Rampuri Distributory km. 0-2 | Rampuri Distry. Km 0-3 L&R | 28.328121 28.328595 | 76.390541 76.374495 | |
| 506 | D-III-6446 | Diversion of forest land in favour of GAIL (India) Ltd. for laying of Natural Gas pipeline along Balwal Industrial area, distt. Rewari FP/HR/IND/14582/2015 | 34-Ft-5-2016/4925 | 3/16/2016 | 0.0250 | | 25 | | 0 | | Rampuri Distry. km. 2-3 | | | | |
| 507 | D-III-3972 | Diversion of forest land for approach road for retail outlet along Rewari Bawal road Km. 2 to 3 R/side at village Chandpur Distt. Rewari | 9- HRB584/2009- CHA/579 | 3/15/2010 | 0.0170 | 5.7500 | 17 | 5750 | 0 | Papri, Neem, Shisham | Rewari-Bawal Road Km. 2-3 R/s | Masani Recharge Bundh (Sabi Bundh) Km 3- | 28*11'27.31" 28*11'27.55" 28*11'31.02" 28*11'31.31" | 76*45'33.64" 76*45'34.37" 76*45'32.79" 76*45'33.67" | |
| 508 | D-III-3620 | Diversion of forest land for construction of Rewari Bypass by HUDA from Palwal-Sohna-Rewari road, Rewari-Pataudi road, & Rewari-Jhajjar road, Distt. Rewari | 9- HRB753/2010- CHA/ | 8/1/2013 | 0.3200 | | 320 | | 0 | | Rewari-Konsiwas road Km. 4-5 both Side | | | | |
| 509 | D-III-5122 | Diversion of forest land for access to retail outlet of I.O.C.Ltd. along Dharuhera-Nandrampur Bass road Km. 4-5 R/side at village Nandrampur Bass Distt. Rewari. | 9- HRB275/2014- CHA | 9/2/2015 | 0.0300 | | 30 | | 0 | | Dharuhera Nandrampurbas s Rd. Km. 4-5 R/side | | | | |
| 510 | D-III-6198 | Diversion of forest land for access to retail outlet of IOCL along Dahina-Mandola-Kund road, Km. 2-3, R/side, at village Jainabad Distt. Rewari. FP/HR/Others/8066/2014 | 868-Ft-5-2015/657 | 1/15/2016 | 0.0200 | | 20 | | 0 | | R.F. Nandha | | | | |
| 511 | D-III-6394 | Diversion of forest land for access to retail outlet of HPCL along Rewari-Narnaul road,Km. 14, L/side, at village Gothra Tappa Khori Distt. Rewari FP/HR/Others/13140/2015 | 18-Ft-5-2016/4086 | 2/3/2016 | 0.2580 | | 258 | | 0 | | RF Nandha | | | | |
| 512 | D-III-6535 | Diversion of forest land for access to retail outlet of I.O.C Ltd. on NH8 to Rejpura road, L/side, at village Alamgirpur FP/HR/Others/15921/2015 | 136-Ft-5-2016/5046 | 3/17/2016 | 0.2500 | | 250 | | 0 | | Kamalpur Disty. Km. 1-3 R/side | | | | |
| 513 | D-III-6385 | Diversion of forest land for access to retail outlet of HPCL along Rewari-Kanuka road, Km. 9, R/side, at village Bhandor Distt. Rewari FP/HR/Others/10701/2015 | 585-Ft-5-2015/5106 | 3/18/2016 | 0.0300 | | 30 | | 0 | | RF. Nandha | | | | |

| Sr. No. | D-III File No. | Name of Diversion case | Approval No. | Approval Date | CA to be done (in Ha.) | CA Done (in Ha.) | No. of plants to be planted | No. of Plants actually planted | | Species planted | Name of approved CA site | Site where CA done | GPS coordinates | | M& E Date |
|---------|----------------|---|-------------------|---------------|------------------------|------------------|-----------------------------|--------------------------------|----------------------|-----------------|-----------------------------------|--------------------|-----------------|------|-----------|
| | | | | | | | | Tall Plants | P.Bag (Small Plants) | | | | Lat. | Log. | |
| 1 | 2 | 3 | 4 | 5 | 6 | 7 | 8 | 9 | 10 | 11 | 12 | 13 | 14 | | 15 |
| 514 | D-III-7079 | Diversion of forest land for access to retail outlet of BPCLtd. along Rewari-Mahendergarh road, L/side, at village Jadra Distt. Rewari FP/HR/Others/23781/2017 | D-III-7079/1505 | 8/16/2017 | 0.0500 | | 50 | | 0 | | Reserve Forest Nahar | | | | |
| 515 | D-III-8343 | Diversion of forest land for access to retail outlet of HPC Ltd along Kosli Rewari road L/side at village Kanarwas Distt. Rewari FP/HR/Approach/31926/2018 | D-III-8343/4379 | 3/28/2018 | 0.0400 | | 40 | | 0 | | MAset section 4 & 5 of PLPA1900 | | | | |
| 516 | D-III-8116 | Diversion of forest land in favour of Executive engineer Provincial division PWD B&R Br. Rewari for improvement by providing widening and strengthening od road from Bawal to Piranpura RD 0.515 to 1.515 Distt. Rewari. FP/HR/Road/26847/2016 | 9HRB139/2017-CHA | 5/4/2018 | 0.0400 | | 40 | | 0 | | Maset Section | | | | |
| 517 | D-III-8063 | Diversion of forest land for access to LPG cylinder storage godown of M/s KS Indane along Rewari Mahendergarh road KM stone 24 L/side at village Dahina District Rewari FP/HR/Road/28870/2017 | 9-HRB143/2017 | 2/5/2018 | 0.0500 | | 50 | | 0 | | MAset Section 4 & 5 of PLPA 1900 | | | | |
| 518 | D-III-8154 | Diversion of forest land in favour of Sub divisional engineer P.H Engineering sub division Dharuhera for laying of drinking water pipeline from J.L.N lift No.4 to Rampura water works along forest strip distt. Rewari FP/HR/Water/27740/2017 | D-III-8154/697 | 5/25/2018 | 0.3200 | | 320 | | 0 | | Maset Section 4 & 5 of PLPA 1900 | | | | |
| 519 | D-III-5845 | Diversion of forest land for access to Para Medical Institute (College) along Rewari-Mahendergarh road Km. 7-8, L/side, at village Jadra, Distt. Rewari | 9-HRB065/2015-CHA | 12/6/2018 | 0.0500 | | 50 | | 0 | | Nikhri Distributory KM 0-1 L/side | | | | |
| 520 | D-III-6981 | Diversion of forest land in favour of Executive Engineer, Provincial Division, PWD B&R Br. Rewari for widening and strengthening of Rewari-Mahendergarh road, Km. 4.98 to 33.65 and construction of side drain distt. Rewari FP/HR/Road/21797/2016 | 9-HRB047/2017 | 7/12/2018 | 0.1640 | | 164 | | 0 | | Bhurthala Minor KM 0-4 | | | | |

| Sr. No. | D-III File No. | Name of Diversion case | Approval No. | Approval Date | CA to be done (in Ha.) | CA Done (in Ha.) | No. of plants to be planted | No. of Plants actually planted | | Species planted | Name of approved CA site | Site where CA done | GPS coordinates | | M& E Date |
|---------|----------------|--|-----------------|---------------|------------------------|------------------|-----------------------------|--------------------------------|----------------------|-----------------|-----------------------------------|--------------------|-----------------|------|-----------|
| | | | | | | | | Tall Plants | P.Bag (Small Plants) | | | | Lat. | Log. | |
| 1 | 2 | 3 | 4 | 5 | 6 | 7 | 8 | 9 | 10 | 11 | 12 | 13 | 14 | | 15 |
| 521 | D-III-6844 | Diversion of forest land in favour of Executive Engg. PWD B&R for widening and strengthening of road from Rewari to IG University Meerpur via Ramgarh Bhawanpur, Turkiawas Km. 0-9.8, Distt. Rewari FP/HR/Road/20949/2016 | 9-HRB191/2016 | 7/12/2018 | 0.3950 | | 395 | | 0 | | RF Nahar | | | | |
| 522 | D-III-8282 | Diversion of forest land for access to LPG Cylinder storage Godown of M/s Ganeshi Indane along Berli-Parkhotampur road at village Musepur distt. Rewari FP/HR/Approach/30045/2017 | 9-HRB044/2018 | 7/13/2018 | 0.0700 | | 70 | | 0 | | Maseet Section 4 & 5 of PLPA 1900 | | | | |
| 523 | D-III-8487 | Diversion of forest land for access to retail outlet of IOC Ltd along sudhrana-Juddi road L/side at village Sudhrana under forest division and Distt. Rewari Haryana FP/HR/Approach/34115/2018 | D-III-8487/1381 | 8/13/2018 | 0.0700 | | 70 | | 0 | | MAseet section 4 & 5 of PLPA 1900 | | | | |
| 524 | D-III-8275 | Diversion of forest land for access to Dewan Fourwheels Pvt Ltd on PSR road to Kalka Mandhiya Kalan road at Mandhiya Kalan Distt. Rewari FP/HR/Road/29522/2017 | 9-HRB050/2018 | 8/23/2018 | 0.0700 | | 70 | | 0 | | MAseet Section 4 & 5 | | | | |
| 525 | D-III-8452 | Diversion of forest land in favour of Chief Manager Rewari CGO Project Indraprastha Gas Ltd Rewari for laying of Steel & MDPE Natural Gas pipe line from Rajesh pilot Chowk Rewari to Garhi Bolni road Distt. Rewari FP/HR/Others/33765/2018 | D-III-8452/2067 | 4/9/2018 | 0.2400 | | 240 | | 0 | | Village Siha section 4 & 5 | | | | |
| 526 | D-III-8566 | Diversion of forest land for access to retail outlet of IOC Ltd along Rewari Pataudi road near KM 39 L/side at Village Chillar under forest division and Distt. Rewari FP/HR/Approach/34472/2018 | D-III-8566/4030 | 2/14/2019 | 0.2400 | | 240 | | 0 | | Siha section 4 & 5 of PLPA 1900 | | | | |

| Sr. No. | D-III File No. | Name of Diversion case | Approval No. | Approval Date | CA to be done (in Ha.) | CA Done (in Ha.) | No. of plants to be planted | No. of Plants actually planted | | Species planted | Name of approved CA site | Site where CA done | GPS coordinates | | M& E Date |
|---------|----------------|--|-------------------------|---------------|------------------------|------------------|-----------------------------|--------------------------------|----------------------|--|--------------------------------------|--------------------|--|--|-----------|
| | | | | | | | | Tall Plants | P.Bag (Small Plants) | | | | Lat. | Log. | |
| 1 | 2 | 3 | 4 | 5 | 6 | 7 | 8 | 9 | 10 | 11 | 12 | 13 | 14 | | 15 |
| 527 | D-III-8539 | Diversion of forest land in favour of Sub divisional Engineer P.H Engg. Sub Division Dharuhera for laying of drinking water pipe line from Asalwas to Jabhuwa village Bidawas to Alwalpur village to Bhadoj Village along the roads Distt. Rewari FP/HR/Water/34159/2018 | D-III-8539/78 | 4/4/2019 | 1.9200 | | 1920 | | 0 | | Siha Section 4 & 5 of PLPA1900 | | | | |
| 528 | D-III-3972 | Diversion of forest land for approach road for retail outlet along Rewari Bawal road Km. 2 to 3 R/side at village Chandpur Distt. Rewari | 9- HRB584/2009-CHA/579 | 3/15/2020 | 0.0020 | 2.5000 | 2 | 2500 | 0 | Papri, Gulmohar, Kazelia, Kachnar, Jamun, Shisham, Arjun | Rewari-Bawal Road Km. 2-3 R/s | Khol Bundh | 28*13'16.8" 28*13'14.1" 28*13'12.1" 28*13'09.4" | 76*23'09.5" 76*23'20.3" 76*23'27.1" 76*23'32.1" | |
| 529 | D-III-4262 | Diversion of forest land for access to retail outlet of HPCL along Rewari-Pataudhi road km. stone 45, L/side at vill. Kakoria, Distt. Rewari. | 9- HRB797/2010-CHA/1511 | 1/3/2011 | 0.1140 | | 114 | | 0 | | Rewari-Patudhi road km. 42-43 L/side | | | | |
| 530 | D-III-4527 | Diversion of forest land for access to retail outlet of IOCL along Rewari-Kanina road km. 13-14, L/side at village Mundi Distt. Rewari. | 9- HRB246/2011-CHA/4042 | 5/5/2011 | 0.0840 | | 84 | | 0 | | Rewari-Kanina road km. 18-19 L/s | | | | |
| 531 | D-III-4940 | Diversion of forest land for access to retail outlet of BPCL along Dahina-Berli road, Km. 4-5 L/side, at village Kanawali Distt. Rewari. | 9- HRB041/2012-CHA/1994 | 12/3/2012 | 0.1100 | | 110 | | 0 | | Section 4&5 Maseet | | | | |
| 532 | D-III-4931 | Diversion of forest land in favour of Project Director, NHAI, PIU, Rewari for construction of Gangaycha and Rewari bypass (from design km 430.800 to Km. 445.853) crossing through various forest strips Distt. Rewari. | 9- HRB011/2012-CHA/5051 | 6/19/2012 | 1.6080 | | 1608 | | 0 | | Siha Sec. 4&5 | | | | |
| 533 | D-III-4518 | Diversion of forest land for access to retail outlet of IOCL along Bhiwadi road (NH 8 to Bhiwadi road) km. 4-5 L/side at village Akera Distt. Rewari. | 9- HRB115/2011-CHA/ | 11/30/2012 | 0.0200 | | 20 | | 0 | | NH-8 to Bhiwadi road Km. 1-2 | | | | |
| 534 | D-III-1758 | Diversion of forest land for Retail Outlet of RIL at Rewari-Palwal Road, KM 73-74, L/s, Distt. Rewari | 9-HRB774/06-CHA/3915 | 1/17/2013 | 0.0780 | | 78 | | 0 | | Rewari-Narmaul road KM 0-1 R/s | | | | |

| Sr. No. | D-III File No. | Name of Diversion case | Approval No. | Approval Date | CA to be done (in Ha.) | CA Done (in Ha.) | No. of plants to be planted | No. of Plants actually planted | | Species planted | Name of approved CA site | Site where CA done | GPS coordinates | | M& E Date |
|---------|----------------|--|----------------------------|---------------|------------------------|------------------|-----------------------------|--------------------------------|----------------------|-----------------|--|--------------------|-----------------|------|-----------|
| | | | | | | | | Tall Plants | P.Bag (Small Plants) | | | | Lat. | Log. | |
| 1 | 2 | 3 | 4 | 5 | 6 | 7 | 8 | 9 | 10 | 11 | 12 | 13 | 14 | | 15 |
| 535 | D-III-5181 | Diversion of forest land for access to retail outlet of IOCL along Haily Mandi-Palhawas road Km. 0-1, L/side, at village Jivra, distt. Rewari. | 9- HRB044/2013- CHA | 2/25/2013 | 0.0200 | | 20 | | 0 | | Siha Section 4 & 5 area | | | | |
| 536 | D-III-5758 | Diversion of forest land for access to retail outlet of IOCL along NH 71 B (New NH 919) Rewari-Sohna-Palwal road, Km. 17.826, R/side, at village Dharuhera, Distt. Rewari | 9- HRB041/2014- CHA | 2/24/2014 | 0.0300 | | 30 | | 0 | | Dharuhera-Nandrapur Bas RD KM 0-1 L/side | | | | |
| 537 | D-III-1457 | Diversion of 0.0137 ha. forest land for Retail Outlet of Numaligarh Refinery Ltd. on NH-71 KM Stone 445.84, Village Karnawas, Distt. Rewari | 9- HRB813/2007- CHA/ | 5/23/2014 | 0.0700 | | 70 | | 0 | | Rewari-Shajhanpur road, Km 1-2, L/s; and Penal site is same as CA site | | | | |
| 538 | D-III-4720 | Diversion of forest land for access to retail outlet of HPCL along Jhajjar-Rewari road km. stone 440.50, L/s at village Chandpur, Distt. Rewari. | 9- HRB141/2012- CHA/ | 1/1/2015 | 0.0930 | | 93 | | 0 | | Rewari-Bawal Rd. Km. L/side | | | | |
| 539 | D-III-6308 | Diversion of forest land in favour of DHBVN Rewari for erection of 33 KV double circuite Feeder emanating from 132 KV S/Stn. HSIIDC Bawal to HPCL village Karnawas, Distt. Rewari FP/HR/TRANS/11153/2015 | 119-Ft-5- 2015/11773 | 11/6/2015 | 0.2710 | | 271 | | 0 | | RF Nandha | | | | |
| 540 | D-III-6844 | Diversion of forest land in favour of Executive Engg. PWD B&R for widening and strengthening of road from Rewari to IG University Meerpur via Ramgarh Bhawanpur, Turkiawas Km. 0-9.8, Distt. Rewari FP/HR/Road/20949/2016 | 9-HRB191/2016 | 7/12/2018 | 1.7390 | 2.5000 | 1739 | 2500 | 0 | | Khaleta section 4 & 5 of PLPA 1900 | | | | |
| 541 | D-III-8728 | Diversion of forest land for access to retail outlet of IOC Ltd along Kosli Bahu Jholri road R/side at Vilage Karoli Distt. Rewari FP/HR/Approach/37272/2018 | D-III-8728/60 | 4/4/2019 | 0.1800 | | 180 | | 0 | | RF Nahar | | | | |

| Sr. No. | D-III File No. | Name of Diversion case | Approval No. | Approval Date | CA to be done (in Ha.) | CA Done (in Ha.) | No. of plants to be planted | No. of Plants actually planted | | Species planted | Name of approved CA site | Site where CA done | GPS coordinates | | M& E Date |
|---------|----------------|---|---------------------------------|---------------|------------------------|------------------|-----------------------------|--------------------------------|----------------------|-----------------------------------|--|---------------------------------|-----------------|-----------|-----------|
| | | | | | | | | Tall Plants | P.Bag (Small Plants) | | | | Lat. | Log. | |
| 1 | 2 | 3 | 4 | 5 | 6 | 7 | 8 | 9 | 10 | 11 | 12 | 13 | 14 | | 15 |
| 542 | D-III-8538 | Diversion of forest land in favour of Sub Divisional Engineer P.H Engineering Sub Division Dharujera for laying of drinking water pipe line from Kamalpur to Suthana along Rewari Bawal road and JLM to Lalpur under forest division and distt. Rewari FP/HR/Water/33997/2018 | 9- HRB179/2018-CHA dt 5/14/2019 | | 0.0200 | | 20 | | 0 | | Siha section 4 & 5 of PLPA 1900 | | | | |
| 543 | D-III-8400 | Diversion of forest land in favour of M/S Inderprastha Gas Ltd for laying of Natural Gas Pipeline along NH 919 from Masani to Police Line Rewari under forest division and Distt. Rewari. Haryana FP/HR/Others/31938/2018 | D-III-8400/1179 dt 7/24/2019 | | 1.0200 | | 1020 | | 0 | | Siha section 4 & 5 | | | | |
| 544 | D-III-8610 | Diversion of forest land in favour of Dy. Manager Pipeline projects Indraprastha Gas Ltd New Delhi for laying of Steel and MDPE Natural gas pipeline from Shahid Bhagat Singh Chowk Daruhera to Alawarpur Village Distt. Rewari FP/HR/Other/35253/2018 | D-III-8610/1854 | 8/8/2019 | 0.8850 | | 885 | | 0 | | Siha Section 4 & 5 of PLPA 1900 | | | | |
| 545 | D-III-8874 | Diversion of forest land in favour of Executive engineer Muncipal Council Rewari for laying of sewer line along Rewari PAtaudi road from DHBVNL Colony Rewari to Rewari Rohtak railway line crossing Distt. Rewari FP/HR/Others/40158/2019 | D-III-8874/2571 | 9/26/2019 | 0.0600 | | 60 | | 0 | | Nandha RF | | | | |
| 546 | D-III-9231 | Diversion of forest land for access to retail outlet of HPC Ltd long Shahjahanpur Rewari road L/side at village Jatuwass Distt. Rewari FP/HR/Approach/43189/2019 | D-III-9231/6352 | 6/26/2020 | 0.0220 | | 22 | | 0 | | Didoli section 4&5 of PLPA1900 | | | | |
| 547 | D-III-3620 | Diversion of forest land for construction of Rewari Bypass by HUDA from Palwal-Sohna-Rewari road, Rewari-Pataudi road, & Rewari-Jhajjar road, Distt. Rewari | 9- HRB753/2010-CHA/ | 8/1/2013 | 0.1100 | 0.4300 | 110 | 430 | 0 | Chakresia, Sahtut, Arjun, P.Papri | Rewari-Konsiwas road Km. 4-5 both Side | Rewari Konsiwas Rd. Km 4-5, L&R | 28.168897 | 76.656151 | |

| Sr. No. | D-III File No. | Name of Diversion case | Approval No. | Approval Date | CA to be done (in Ha.) | CA Done (in Ha.) | No. of plants to be planted | No. of Plants actually planted | | Species planted | Name of approved CA site | Site where CA done | GPS coordinates | | M& E Date |
|---------|----------------|---|---------------------------|---------------|------------------------|------------------|-----------------------------|--------------------------------|----------------------|-------------------|---|--------------------|--|--|-----------|
| | | | | | | | | Tall Plants | P.Bag (Small Plants) | | | | Lat. | Log. | |
| 1 | 2 | 3 | 4 | 5 | 6 | 7 | 8 | 9 | 10 | 11 | 12 | 13 | 14 | | 15 |
| 548 | D-III-8825 | Diversion of forest land for access to retail outlet of BPC Ltd along NH 8 Rewari Bawal road R/side IMT Bawal under forest division and distt. Rewari Haryana FP/HR/Approach/39566/2019 | D-III-8825/1469 | 7/19/2019 | 0.1000 | 5.2550 | 100 | 5255 | 0 | Papri, Neem, Imli | Didoli Section 4 & 5 of PLPA 1900 | Didoli Sec. 4&5 | 28*18'10' 28*18'11' 28*18'15' 28*18'15' | 76*26'20 76*26'15 76*26'15 76*26'10 | |
| 549 | D-III-8610 | Diversion of forest land in favour of Dy. Manager Pipeline projects Indraprastha Gas Ltd New Delhi for laying of Steel and MDPE Natural gas pipeline from Shahid Bhagat Singh Chowk Daruhera to Alawarpur Village Distt. Rewari FP/HR/Other/35253/2018 | D-III-8610/1854 | 8/8/2019 | 0.5400 | | 540 | | | | Siha Section 4 & 5 of PLPA 1900 | | | | |
| 550 | D-III-8875 | Diversion of forest land for access to retail outlet of BPC Ltd along Turkiwas Tatarpur Sunaria Asadpur road KM stone 1 L/side at village Turkiwas Distt. Rewari FP/HR/Approach/39889/2019 | D-III-8875/2184 | 12/9/2019 | 0.1000 | | 100 | | | | Didoli section 4 & 5 of PLPa | | | | |
| 551 | D-III-8769 | Diversion of forest land in favour of S.D.E P.H Engg. Sub division No.1 Bawal for laying of water supply pipe line of proposed water works Raghunathpura for grup of 25 Nos villages and 3 Nos dhani Tehsil Bawal Distt. Rewari. FP/HR/Water/ 36955/2018 | D-III-8769/2180 | 12/9/2019 | 2.4260 | | 2426 | | | | Maseet Section 4 & 5 of PLPA | | | | |
| 552 | D-III-8874 | Diversion of forest land in favour of Executive engineer Muncipal Council Rewari for laying of sewer line along Rewari PAtaudi road from DHBVNL Colony Rewari to Rewari Rohtak railway line crossing Distt. Rewari FP/HR/Others/40158/2019 | D-III-8874/2571 | 9/26/2019 | 0.5700 | | 570 | | | | Nandha RF | | | | |
| 553 | D-III-6788 | Diversion of forest land in favour of PWD Br. for construction of ROB and its approaches in lieu of existing level crossing (LC No. 13) at Km. 25.190 on NH 11, village Pali Distt. Rewari FP/HR/Road/19660/2016 | 9- HRB151/2016- CHA | 11/14/2019 | 1.7190 | | 1719 | | | | Siha DitrybutoryKM 0-2L&R /Side, Batori Disty. KM 0-3 L&R , Shadipur minor KM 0-2 L&R side , Bhurthala minor KM 0-4 L&R side | | | | |

| Sr. No. | D-III File No. | Name of Diversion case | Approval No. | Approval Date | CA to be done (in Ha.) | CA Done (in Ha.) | No. of plants to be planted | No. of Plants actually planted | | Species planted | Name of approved CA site | Site where CA done | GPS coordinates | | M& E Date |
|---------|----------------|---|---------------------------------|---------------|------------------------|------------------|-----------------------------|--------------------------------|----------------------|---|--|--------------------------|--|---|-----------|
| | | | | | | | | Tall Plants | P.Bag (Small Plants) | | | | Lat. | Log. | |
| 1 | 2 | 3 | 4 | 5 | 6 | 7 | 8 | 9 | 10 | 11 | 12 | 13 | 14 | | 15 |
| 554 | D-III-9231 | Diversion of forest land for access to retail outlet of HPC Ltd long Shahjahanpur Rewari road L/side at village Jatuwass Distt. Rewari FP/HR/Approach/43189/2019 | D-III-9231/6352 | 6/26/2020 | 0.1000 | | 100 | | | | Didoli section 4&5 of PLPA1900 | | | | |
| | | | | | 0.3000 | | | 300 | 0 | Papri | Didoli section 4&5 of PLPA1900 | Didoli Sec. 4&5 | 28°18'10" 28°18'11" 28°18'15" 28°18'15" | 76°26'20" 76°26'15" 76°26'15" 76°26'10" | |
| 555 | D-III-6788 | Diversion of forest land in favour of PWD Br. for construction of ROB and its approaches in lieu of existing level crossing (LC No. 13) at Km. 25.190 on NH 11, village Pali Distt. Rewari FP/HR/Road/19660/2016 | 9- HRB151/2016- CHA | 11/14/2019 | 0.7000 | 0.7000 | 700 | 700 | 0 | Papri, Neem | Siha DityutoryKM 0-2L&R /Side, Batori Disty. KM 0-3 L&R , Shadipur minor KM 0-2 L&R side , Bhurthala minor KM 0-4 L&R side | Siha Distry. | 28.257238 28.257382 | 76.413612 76.415622 | |
| 556 | D-III-4645 | Diversion of forest land for access to retail outlet of IOCL along Ghatal-Bhiwadi road, R/side at village Ghatal, Distt. Rewari. | 9- HRB720/2011- CHA/3610 | 9/5/2012 | 0.0200 | 0.0200 | 20 | 20 | 0 | Papri, Neem, Bargad, Pipal | Palwal Sohna Rewari Road Km. 55-56 L/side | PSR Rd. Km 55-56, L/Side | 28°12'19.76" 28°12'20.20" 28°12'20.10" 28°12'19.66" | 76°47'11.42" 76°47'23.45" 76°47'23.24" 76°47'11.32" | |
| 557 | D-III-8728 | Diversion of forest land for access to retail outlet of IOC Ltd along Kosli Bahu Jholri road R/side at Vilage Karoli Distt. Rewari FP/HR/Approach/37272/2018 | D-III-8728/60 | 4/4/2019 | 0.1800 | 0.1800 | 180 | 180 | 0 | Papri | Khaleta section 4 & 5 of PLPA 1900 | Khaleta Sec. 4&5 | 28.224390 28.224535 28.225229 28.224987 | 76.408316 76.408505 76.407890 76.407607 | |
| 558 | D-III-3091 | Diversion of forest land in favour of Public Health Sub Divn.1 for construction of Sewer line on Rewari-Baraili road & Hajari Dass Road, Distt. Rewari | 9- HRB653/2007- CHA/10898 | | 3.7290 | 3.7290 | 3729 | 3729 | 0 | Bad, Pipal , Siras, Imli. Lasude, Papdi, Gondhi | RF Jhabua Com. 7 (Bawal) | RF Jhabua Com. 7 (Bawal) | 28° 0'56.48" | 76°39'10.82" | |
| 559 | D-III-3328 | Diversion of forest land for Retail Outlet of IOCL on Kanuka approach road, R/s, Km 10.5, Village Kanuka, Distt. Rewari (CAMP) | 9- HRB239/2008- CHA/167 | | 0.0090 | 0.0090 | 9 | 9 | 0 | Papdi | Rewari-Bawal road, KM 12-13, L/s (0.05 RKM) | Bawal Dulhera Road | 28°3'53.198" 28°3'53.235" 28°1'49.135" 28°1'49.036" | 76°34'54.602" 76°34'54.645" 76°36'31.707" 76°33'36.1660" | |
| 560 | D-III-3345 | Diversion of forest land in favour of Power Grid Corp. of India Ltd. for const. of LILO of 400 KV S/C Hisar-Jaipur Transmission Line. Distt. Rewari | 9- HRB356/2008- CHA/544 | | 6.3890 | 6.3890 | 139 | 139 | 0 | Siras, Imli, Lasuda | R.F. Jhabua | Bawal Dulhera Road | 28°3'53.198" 28°3'53.235" 28°1'49.135" 28°1'49.036" | 76°34'54.602" 76°34'54.645" 76°36'31.707" 76°33'36.1660" | |

| Sr. No. | D-III File No. | Name of Diversion case | Approval No. | Approval Date | CA to be done (in Ha.) | CA Done (in Ha.) | No. of plants to be planted | No. of Plants actually planted | | Species planted | Name of approved CA site | Site where CA done | GPS coordinates | | M& E Date |
|---------|----------------|--|----------------------------|---------------|------------------------|------------------|-----------------------------|--------------------------------|----------------------|--|-----------------------------------|------------------------|--|---|-----------|
| | | | | | | | | Tall Plants | P.Bag (Small Plants) | | | | Lat. | Log. | |
| 1 | 2 | 3 | 4 | 5 | 6 | 7 | 8 | 9 | 10 | 11 | 12 | 13 | 14 | | 15 |
| | | | | | | | 1000 | 1000 | 0 | Papdi, Pipal, Bad | | Tankri Distributory | 28°2'43.19" 28°2'43.05" 28°40'25" 28°40'08" | 76°31'13.73" 76°31'13.58" 76°30'19.86" 76°30'19.81" | |
| | | | | | | | 2000 | 2000 | 0 | Bad, Pipal, Siras, Imli, Lasude, Papdi, Gondhi | | Bawal Bahdoj Road 0-10 | 28°42.865" 28°42.792" 28°1'27.152" 28°1'27.045" | 76°35'11.196" 76°35'11.015" 76°39'22.511" 76°39'2.446" | |
| | | | | | | | 1250 | 1250 | 0 | Bad, Pipal, Siras, Imli, Lasude, Papdi, Gondhi | | Aasalwas Jhabua Road | 28°43.019" 28°43.134" 28°0'59.489" 28°0'59.188" | 76°38'6.298" 76°38'6.175" 76°37'5.223" 76°37'5.150" | |
| | | | | | | | 750 | 750 | 0 | Bad, Pipal, Siras, Imli, Lasude, Papdi, Gondhi | | Bidawas Distributory | 28°2'20.688" 28°2'20.124" 28°23.252" 28°23.142" | 76°35'28.474" 76°35'28.585" 76°37'35.741" 76°37'35.837" | |
| | | | | | | | 1250 | 1250 | 0 | Bad, Pipal, Siras, Imli, Lasude, Papdi, Gondhi | | Jalalpur Distributory | 28°8'15.509" | 76°32'21.178" | |
| 561 | D-III-3543 | Diversion of forest land for approach road to Motel with Banquet on Delhi-Jaipur road (NH-8), Km 89-90, L/s, Village Dyodhi, Distt. Rewari | 9- HRB539/2008-CHA/886 | | 0.0910 | 0.0910 | 91 | 91 | 0 | Kachnar, Amaltas | NH-8, Km 90-91 R/s | Bawal Dulhera Road | 28°3'53.198" 28°3'53.235" 28°1'49.135" 28°1'49.036" | 76°34'54.602" 76°34'54.645" 76°36'31.707" 76°33'631.660" | |
| 562 | D-III-3312 | Diversion of 0.0095238 ha. forest land for Retail Outlet of HPCL on NH-8, Km 105.989, R/s, Village Jaising Khera, Distt. Rewari | 9- HRB568/2008-CHA/1545 | | 0.0240 | 0.0240 | 24 | 24 | 0 | Neem Jamun | Delhi-Jaipur road, Km 101-102 L/s | Bawal Dulhera Road | 28°3'53.198" 28°3'53.235" 28°1'49.135" 28°1'49.036" | 76°34'54.602" 76°34'54.645" 76°36'31.707" 76°33'631.660" | |
| 563 | D-III-2125 | Diversion of forest land for Retail Outlet of IOCL at 106.8 KM Stone, NH-8, L/s, Delhi-Jaipur, road, Village Jaisingpur Khera, Distt. Rewari | 9- HRB783/2007-CHA/2176 | | 0.1090 | 0.1090 | 109 | 109 | 0 | Sahtoot kachnar Imli | Rewari-Bawal road, KM 12-13, L/s | Bawal Dulhera Road | 28°3'53.198" 28°3'53.235" 28°1'49.135" 28°1'49.036" | 76°34'54.602" 76°34'54.645" 76°36'31.707" 76°33'631.660" | |

| Sr. No. | D-III File No. | Name of Diversion case | Approval No. | Approval Date | CA to be done (in Ha.) | CA Done (in Ha.) | No. of plants to be planted | No. of Plants actually planted | | Species planted | Name of approved CA site | Site where CA done | GPS coordinates | | M& E Date |
|---------|----------------|---|----------------------------|---------------|------------------------|------------------|-----------------------------|--------------------------------|----------------------|--|---|-----------------------------|--|---|-----------|
| | | | | | | | | Tall Plants | P.Bag (Small Plants) | | | | Lat. | Log. | |
| 1 | 2 | 3 | 4 | 5 | 6 | 7 | 8 | 9 | 10 | 11 | 12 | 13 | 14 | | 15 |
| 564 | D-III-3432 | Diversion of forest land for Retail Outlet of Numaligarh Refinery Ltd. on Delhi-Jaipur road, Km 90.101, Village Dadoi, Distt. Rewari. (CAMP) | 9- HRB351/2009-CHA/2306 | | 0.1020 | 0.1020 | 102 | 102 | 0 | Siras, Imli, Lasuda | Rewari-Bawal road km. 11-12 L/s & Penal Site- Same site. | Bawal Dulhera Road | 28°3'53.198" 28°3'53.235" 28°1'49.135" 28°1'49.036" | 76°34'54.602" 76°34'54.645" 76°36'31.707" 76°33'631.660" | |
| 565 | D-III-3480 | Diversion of forest land for Retail Outlet of BPCL on Delhi-Jaipur road, Km 100, L/s, Village Bawal, Distt. Rewari (CAMP) | 9- HRB096/2009-CHA/3301 | | 0.0880 | 0.0880 | 88 | 88 | 0 | Imli Bad Pipal Gondhi | Rewari-Bawal road km. 11-12 L/s & Penal Site - Same site. | Bawal Dulhera Road | 28°3'53.198" 28°3'53.235" 28°1'49.135" 28°1'49.036" | 76°34'54.602" 76°34'54.645" 76°36'31.707" 76°33'631.660" | |
| 566 | D-III-4475 | Diversion of forest land in favour of PWD (B&R) for widening and strengthening of Rewari-shona-palwal road (NH-71B) from km 17.700 to | 9- HRB013/2012-CHA/4911 | | 4.0400 | 4.0400 | 40 | 40 | 0 | Bad, Pipal, Siras, Imli, Lasude, Papdi, Gondhi | RF Jhabua compartment no. -9 | Bawal Dulhera Road | 28°3'53.198" 28°3'53.235" 28°1'49.135" 28°1'49.036" | 76°34'54.602" 76°34'54.645" 76°36'31.707" 76°33'631.660" | |
| | | | | | | | 1500 | 1500 | 0 | | | Rewari Kanuka Road | 28°9'32.333" 28°9'32.435" | 76°32'11.812" 76°35'11.913 | |
| | | | | | | | 2500 | 2500 | 0 | | | Shanjanpur Distributory | 28°2'20.36" 28°2'19.79" 28°4'58.49" 28°4'58.32" | 76°35'25.07" 76°35'25.28" 76°31'0.23" 76°31'0.13" | |
| 567 | D-III-5030 | Diversion of forest land for access to retail outlet of IOCL along Delhi-Jaipur road, Km. 101-102 R/side at village Bawal, Distt. Rewari. | 9- HRB710/2012-CHA/ | | 0.0200 | 0.0200 | 20 | 20 | 0 | Bad, Pipal, Siras, Imli, Lasude, Papdi, Gondhi | RF Jhabua Compartment No. 5 | RF Jhabua Compartment No. 6 | 28° 0'54.59" | 76°38'56.75" | |
| 568 | D-III-4982 | Diversion of forest land for access to Residential Colony (Elegant City) along Rewari-Garhi Bolni road, Km. 3-4, R/side, at village Padaiyawas, Distt. Rewari. | 9- HRB172/2012-CHA | | 0.0200 | 0.0200 | 20 | 20 | 0 | Siras, Imli, Lasuda | Jhabua RF C No. 5 | Jhabua RF C No. 6 | 28° 0'54.59" | 76°38'56.75" | |
| 569 | D-III-2126 | Diversion of forest land for Petrol Pump of IOCL at SH-15 Shajahanpur-Rewari Road, KM-7 Khandora, Distt. Rewari. | 9- HRB354/2010-CHA/ | | 1.2970 | 1.2970 | 216 | 216 | 0 | Kadam Neem jamun kachnar | Rewari-Shajanpur road Km. 19-20 L/s (216 plants to | Bawal Dulhera Road | 28°3'11.886" 28°3'11.97" 28°2'45.06" 28°2'39.0" | 76°29'52.398" 76°29'51.864" 76°29'30.678" 76°29'31.05" | |
| | | | | | | | 1081 | 1081 | 0 | Kadam Neem jamun kachnar | | RF Jhabua Comp. NO. 4 | 28° 0'30.35" | 76°38'45.39" | |
| 570 | D-III-4817 | Diversion of forest land for laying of 18" dia petroleum product pipeline alongwith OFC (from Rewari to Kanpur), crossing through various forest strips. Distt. Rewari. | 9- HRB395/2012-CHA/ | | 0.1960 | 0.1960 | 196 | 196 | 0 | | RF Jhabua C-4 | RF Jhabua C-5 | 28° 0'30.35" | 76°38'45.39" | |

| Sr. No. | D-III File No. | Name of Diversion case | Approval No. | Approval Date | CA to be done (in Ha.) | CA Done (in Ha.) | No. of plants to be planted | No. of Plants actually planted | | Species planted | Name of approved CA site | Site where CA done | GPS coordinates | | M& E Date |
|---------|----------------|---|---------------------|---------------|------------------------|------------------|-----------------------------|--------------------------------|----------------------|--------------------|-----------------------------------|-----------------------------------|---------------------------|---------------------------|-----------|
| | | | | | | | | Tall Plants | P.Bag (Small Plants) | | | | Lat. | Log. | |
| 1 | 2 | 3 | 4 | 5 | 6 | 7 | 8 | 9 | 10 | 11 | 12 | 13 | 14 | 15 | |
| 571 | D-III-5200 | Diversion of forest land for access to retail outlet of BPCL along Delhi-Jaipur road (old NH 8 & new NH 48) Km. 103-104, L/side at village Odhi Distt. Rewari. | 9- HRB837/2013-CHA | | 0.0200 | 0.0200 | 20 | 20 | 0 | Neem Jamun | RF Jhabua C.No. 8 | RF Jhabua C.No. 9 | 28° 0'38.43" | 76°39'18.49" | |
| 572 | D-III-6281 | Diversion of forest land for access to retail outlet IOCL along Niganiwas approach road, Km. 0-1, L/side, at village Niganiwas Distt. Rewari FP/HR/Others/8670/2014 | 52-Ft-5-2015/1580 | | 0.0200 | 0.0200 | 20 | 20 | 0 | Neem Jamun | RF Jhabua | RF Jhabua | 28° 0'54.59" | 76°38'56.75" | |
| 573 | D-III-5964 | Diversion of forest land for access to Ganeshi Lal Hindu Public school along Rewari-Garhi Bolni road R/side, at village Padaniwas Distt. Rewari | 9- HRB273/2014-CHA | | 0.0200 | 0.0200 | 20 | 20 | 0 | Neem Jamun | RFJhabua | RFJhabua | 28° 0'54.59" | 76°38'56.75" | |
| 574 | D-III-6081 | Diversion of forest land for access to Retail outlet of IOCL along Rewari-Narnaul road, Km. 9-10, at village Dhani Santo, Distt. Rewari FP/HR/Others/7439/2014 | 570-Ft-5-2015/18068 | | 0.0250 | 0.0250 | 25 | 25 | 0 | Neem Jamun | RF Jhabua C.No. 6 | RF Jhabua C.No. 7 | 28° 0'35.58" | 76°39'3.93" | |
| 575 | D-III-6949 | Diversion of forest land in favour of Executive Engineer, PWD B&R for construction of RUB at village Govinduri situated between Khori Pali Station of Rewari Phulera RPC section at Rewari Railway Km. 13/0-1 Distt. Rewari FP/HR/Road/22095/2016 | D-III-6949/407 | | 0.0900 | 0.0900 | 90 | 90 | 0 | | Bawal Distributory | Bawal Distributory | 28° 4'52.04" 28° 4'57.14" | 76°34'55.89" 76°33'51.46" | |
| 576 | D-III-6886 | Diversion of forest land in favour of PWD B&R for construction of ROB from Bawal to Bawal Railway Station road at LC No. 69, Distt. Rewari FP/HR/Road/21493/2016 | D-III-6886/623 | | 0.4600 | 0.4600 | 460 | 460 | 0 | Kachnar, Amaltas | Bawal Distributory Km. 3-5 | Bawal Distributory Km. 3-6 | 28° 4'52.04" 28° 4'57.14" | 76°34'55.89" 76°33'51.46" | |
| 577 | D-III-9044 | Diversion of forest land for access to RJ Warehousing along NH 8 to Muradpur approach road L/side KM 0-1 at village Khijuri Distt. Rewari FP/HR/Approach/41961/2019 | D-III-9044/3579 | | 0.1000 | 0.1000 | 100 | 100 | 0 | Amaltas sahtoot | Tankri section 4&5 of PLPA 1900 | Tankri section 4&5 of PLPA 1901 | 28°5'44" | 76°29'7" | |
| 578 | D-III-9125 | Diversion of forest land for access to retail outlet of BPC Ltd along Rewari Kotkasim road near KM stone 12 R/side at village Garhi Distt. Rewari FP/HR/Approach/42460/219 | D-III-9125/3875 | | 0.1080 | 0.1080 | 108 | 108 | 0 | Neem Jamun kachnar | Tankri Section 4 & 5 of PLPA 1900 | Tankri Section 4 & 5 of PLPA 1900 | 28°5'44" | 76°29'7" | |

| Sr. No. | D-III File No. | Name of Diversion case | Approval No. | Approval Date | CA to be done (in Ha.) | CA Done (in Ha.) | No. of plants to be planted | No. of Plants actually planted | | Species planted | Name of approved CA site | Site where CA done | GPS coordinates | | M& E Date |
|---------------------|----------------|---|-----------------------------------|---------------|------------------------|------------------|-----------------------------|--------------------------------|----------------------|----------------------------------|--|--|--|--|------------------|
| | | | | | | | | Tall Plants | P.Bag (Small Plants) | | | | Lat. | Log. | |
| 1 | 2 | 3 | 4 | 5 | 6 | 7 | 8 | 9 | 10 | 11 | 12 | 13 | 14 | | 15 |
| 579 | D-III-9117 | Diversion of forest land in favour of Indraprastha Gas Ltd for laying of underground Steel Natural Gas pipeline from Rao gopal Dev chowk Rewari to HPCL filling station in Ludhuwas Ahir village along Rewari Mahendergarh road under forest division and Distt. Rewari FP/HR/Others/41991/2019 | D-III-9117/4257 | | 0.3200 | 0.3200 | 320 | 320 | 0 | jamun Amaltas kachnar | Tankri section 4 & 5 of PLPA 1900 | Tankri section 4 & 5 of PLPA 1900 | 28°5'44" | 76°29'7" | |
| 580 | D-III-4415 | Diversion of forest land for access to retail outlet of BPCL along NH 8 Delhi-Jaipur road km. 103, L/s, at village Audhi Distt. Rewari. | 9- HRB625/2010- CHA/5042 | | 0.1050 | 0.1050 | 105 | 105 | 0 | Bad, Pipal Lasude, Papdi, Gondhi | Rewari-Bawal road km. 12-13 L/s | Rewari Dulhera Road | 28°3'53.198" 28°3'53.235" 28°1'49.135" 28°1'49.036" | 76°34'54.602" 76°34'54.645" 76°36'31.707" 76°33'31.660" | |
| 581 | D-III-3438 | Diversion of forest land for laying of OFC of BSNL from Raliyawas to Village Sangwari, Distt. Rewari (CAMPA) | 6145-Ft-4- 2008/19675 | | 0.0990 | 0.0990 | 99 | 99 | 0 | Neem Jamun kachnar | NH-8 Km 83-84 R/s | Rewari Dulhera Road | 28°3'53.198" 28°3'53.235" 28°1'49.135" 28°1'49.036" | 76°34'54.602" 76°34'54.645" 76°36'31.707" 76°33'31.660" | |
| 582 | D-III-4661 | Diversion of forest land for access to retail outlet of HPCL along Rewari-Sohna road near km. stone 6, R/side, at village Fideri Distt. Rewari. | 9- HRB694/2011- CHA/ | | 0.0350 | 0.0350 | 35 | 35 | 0 | Siras Pipal | RF Jhabua C.No. 9 | RF Jhabua C.No. 10 | 28°9'32.333" 76°32'11.812" 28°7'26.455" 76°29'38.088" | 28°9'32.435" 76°35'11.913" 28°7'25.592" 76°29'37.399" | |
| Total Rewari | | | | | 72.3290 | 72.3300 | 72329 | 72330 | 0 | | | | | | |
| Mahendergarh | | | | | | | | | | | | | | | |
| 583 | D-III-1188 | Diversion of forest land for retail outlet of BPCL on Narnaul-Kotputli road, R/s, Village Rai Malikpur, Distt. M/garh. (Revenue) | 9- HRB821/2005- CHA/1015-17 | 7/4/2006 | 0.042 | 0.042 | 42 | 42 | 0 | Badam Papri | Narnaul Rewari road KM 51-52 | Narnaul Rewari road KM 51-52 | 28°03'45.2" 28°03'45.4" 28°03'43.4" 28°03'43.5" | 76°08'05.1" 76°08'05.0" 76°07'58.5" 76°07'58.4" | By Range Officer |
| 584 | D-III-1582 | Diversion of 0.0088 ha. forest land for retail outlet of HPCL on Narnal-Singhana Road, Village Balaha Kalan, Distt. M/garh . | 9- HRB769/2005- CHA/1690 | 4/19/2006 | 0.02 | 0.02 | 20 | 20 | 0 | Badam Papri | Rewari NNL road KM 51-52 city plantation (2007-08) | Rewari NNL road KM 51-52 city plantation (2007-08) | 28°03'39.1" 28°03'39.61" 28°03'41.0" 28°03'41.3" | 76°07'47.3" 76°07'47.2" 76°07'52.55" 76°07'52.5" | By Range Officer |

| Sr. No. | D-III File No. | Name of Diversion case | Approval No. | Approval Date | CA to be done (in Ha.) | CA Done (in Ha.) | No. of plants to be planted | No. of Plants actually planted | | Species planted | Name of approved CA site | Site where CA done | GPS coordinates | | M& E Date |
|---------|----------------|---|---------------------------------|---------------|------------------------|------------------|-----------------------------|--------------------------------|----------------------|--------------------------------------|--|--|--|--|---------------------|
| | | | | | | | | Tall Plants | P.Bag (Small Plants) | | | | Lat. | Log. | |
| 1 | 2 | 3 | 4 | 5 | 6 | 7 | 8 | 9 | 10 | 11 | 12 | 13 | 14 | | 15 |
| 585 | D-III-1473 | Diversion of forest land for retail outlet of IOCL on Narnaul-Mohindergarh road, KM Stone 18, Vill. Naseebpur, Distt. M/Garh. (Revenue) | 9- HRB521/2006- CHA/3343 | 10/8/2006 | 0.196 | 0.196 | 196 | 196 | 0 | Neem | Land Bank R.F.Nagalmala | Land Bank R.F.Nagalmala | 28°22'5.32"N 28°22'4.72"N 28°22'2.89"N 28°22'2.38"N | 76° 3'31.74"E 76° 3'35.12"E 76° 3'31.49"E 76° 3'34.59"E | By Range Officer |
| 586 | D-III-2785 | Diversion of forest land for Retail outlet of HPCL at Mahendergarh-Buhana road, KM 12-13, R/s, Village Duloth, Distt. M/garh (Revenue) | 9- HRB1056/2006- CHA/5656 | 8/11/2006 | 0.037 | 0.037 | 37 | 37 | 0 | Shisham | R.F. Duloth Compartment No. 1 | R.F. Duloth Compartment No. 1 | 28°12'48.28"N 28°12'47.45"N 28°12'46.51"N 28°12'46.18"N | 76° 5'15.68"E 76° 5'19.02"E 76° 5'15.51"E 76° 5'18.21"E | By Range Officer |
| 587 | D-III-2602 | Diversion of forest land for Retail Outlet of IOCL at Narnaul-Kotputli Road, L/s, Village Udaipur Kataria, Distt. M/garh (Revenue) | 9- HRB1157/2006- CHA/6552 | 12/15/2006 | 0.028 | 0.028 | 28 | 28 | 0 | Imli | R.F. Salimabad Compartment no. 1 | R.F. Salimabad Compartment no. 1 | 28°16'34.06"N 28°16'33.14"N 28°16'32.30"N 28°16'31.98"N | 76° 9'41.08"E 76° 9'43.75"E 76° 9'40.93"E 76° 9'43.36"E | By Range Officer |
| 588 | D-III-1666 | Diversion of forest land for retail outlet of ESSAR Oil Ltd. on Kotputli-Dadri road, KM 30-31, Vill. Udaipur Kataria, Distt. M/garh. (Revenue) | 9- HRB663/2006- CHA/449 | 11/1/2007 | 0.024 | 0.024 | 24 | 24 | 0 | P. Papari | Land Bank Narnaul City | Land Bank Narnaul City | 28°03'37.48" 28°03'36.90" 28°03'37.75" 28°03'35.66" | 76°07'37.14" 76°07'32.33" 76°07'29.76" 76°07'33.85" | By Range Officer |
| 589 | D-III-2994 | Diversion of forest land for laying OFC of Aircel Digilink from MS-40 to 56 along SH-17 M/garh to Kanina along SH-22 & MS-28 to 33.7 along. (AMOUNT DEPOSITED ON 12/2006) | 3763-Ft-4- 2007/10196 | 6/13/2007 | 6.803 | 6.803 | 6803 | 6803 | 0 | Neem, Papri, Shisham, Kajaliya | RF Khairoli | RF Khairoli | 28°12'54.70"N 28°12'51.32"N 28°12'40.57"N 28°12'46.68"N | 76° 4'46.54"E 76° 5'0.78"E 76° 4'43.34"E 76° 4'52.04"E | By Range Officer |
| 590 | D-III-2509 | Diversion of forest land for retail outlet of IBP at Kanina-Narnaul road, Km 16-17 L/s, Village Dongra Jat, Distt. M/garh. (CAMP)10-11(1) | 9- HRB107/2007- CHA/5679 | 6/18/2007 | 0.09 | 0.09 | 90 | 90 | 0 | P. Papari | RF Duloth Compartment No. 1 | RF Duloth Compartment No. 1 | 28°12'49.25"N 28°12'47.52"N 28°12'47.81"N 28°12'46.79"N | 76° 5'4.75"E 76° 5'15.24"E 76° 5'5.39"E 76° 5'15.07"E | By Range Officer |

| Sr. No. | D-III File No. | Name of Diversion case | Approval No. | Approval Date | CA to be done (in Ha.) | CA Done (in Ha.) | No. of plants to be planted | No. of Plants actually planted | | Species planted | Name of approved CA site | Site where CA done | GPS coordinates | | M& E Date |
|---------|---------------------|--|---------------------------------|---------------|------------------------|------------------|-----------------------------|--------------------------------|----------------------|-------------------------|--|--|--|--|---------------------|
| | | | | | | | | Tall Plants | P.Bag (Small Plants) | | | | Lat. | Log. | |
| 1 | 2 | 3 | 4 | 5 | 6 | 7 | 8 | 9 | 10 | 11 | 12 | 13 | 14 | | 15 |
| 591 | D-III-2630 | Diversion of forest land for Retail Outlet of Numaligarh Refinery Ltd. at SH-129, KM 31.080 to 31.130 Panihala Mode-Narnaul road, Village Budhwal, Teh. Narnaul, Distt. M/garh (CAMPA)10-11(1) | 9- HRB386/2007- CHA/7032 | 7/25/2007 | 0.028 | 0.028 | 28 | 28 | 0 | Imli | R.F. Salimabad Compartment No. 1 | R.F. Salimabad Compartment No. 1 | 28°16'35.84"N 28°16'35.49"N 28°16'34.04"N 28°16'33.81"N | 76° 9'41.69"E 76° 9'44.67"E 76° 9'42.67"E 76° 9'44.35"E | By Range Officer |
| 592 | D-III-2686 | Diversion of forest land for laying OFC of BSNL along Mahendergarh-Satnali road from Court road Exchange Site to Dalanwas, Distt. M/garh (Revenue) | 4704-Ft-4- 2007/15164 | 8/28/2007 | 1.269 | 1.269 | 1269 | 1269 | 0 | Neem, Papri, Shisham | RF Duloth | RF Duloth | 28°12'47.04"N 28°12'45.94"N 28°12'43.50"N 28°12'42.92"N | 76° 5'46.46"E 76° 5'18.37"E 76° 5'8.26"E 76° 5'17.63"E | By Range Officer |
| 593 | D-III-3229 | Diversion of forest land for retail outlet of IOCL on M/Garh-Satnali road (via Jairpur Mandola) at village Jairpur, Distt. M/Garh (CAMPA)10-11(1) | 9- HRB119/2008- CHA/2631 | 3/27/2008 | 0.01 | 0.01 | 10 | 10 | 0 | Imli | Salimabad RF | Salimabad RF | 28°16'33.79"N 28°16'33.69"N 28°16'32.77"N 28°16'32.64"N | 76° 9'44.68"E 76° 9'46.76"E 76° 9'44.50"E 76° 9'46.78"E | By Range Officer |
| 594 | D-III-3009 | Diversion of forest land in favour of PWD B&R for special repair of road constructed by Panchayati Raj from village Nangal Malla to Dhani Mandoli KM 0.505 to 1.315, Distt. M/garh (CAMPA)10-11(1) | 9- HRB481/2007- CHA/2831 | 1/4/2008 | 1.475 | 1.475 | 1475 | 1475 | 0 | Neem, Papri | RF Nagal Mala C No. 1 | RF Nagal Mala C No. 1 | 28°22'43.82"N 28°22'43.84"N 28°22'41.19"N 28°22'41.39"N | 76° 3'15.36"E 76° 3'28.75"E 76° 3'16.84"E 76° 3'24.45"E | By Range Officer |
| 595 | D-III-1095 -2628 | Diversion of forest land Retail Outlet of IOCL on SH-17, Dadri-Mahendergarh road, KM 10.5, Village Jat, Distt. M/garh. (CAMPA)10-11(1) | 9- HRB1057/2006- CHA/2979 | 7/4/2008 | 0.192 | 0.192 | 192 | 192 | 0 | Neem | RF Nanagal Mala Penal Site;-MGRH- Dadri rd, Km 10.5, L/s, Area 0.047. | RF Nanagal Mala Penal Site;-MGRH- Dadri rd, Km 10.5, L/s, Area 0.047. | 28°22'5.71"N 28°22'5.53"N 28°22'4.14"N 28°22'3.17"N | 76° 3'27.88"E 76° 3'31.34"E 76° 3'27.03"E 76° 3'31.09"E | By Range Officer |
| 596 | D-III-3007 | Diversion of forest land for construction of 2 lane ROB at M/garh at level No. C-100 in Km 1133/11-12 on Rewari-M/garh-Loharu railway line crossing Narnaul-Dadri road at 40.48, Distt. M/garh (CAMPA)10-11(1) | 9- HRB506/2007- CHA/3119 | 10/4/2008 | 3.82 | 3.82 | 3820 | 3820 | 0 | P. Papari | RF Salimabad | RF Salimabad | 28°15'17.41"N 28°15'23.86"N 28°15'14.45"N 28°15'20.83"N | 76° 9'34.83"E 76° 9'48.51"E 76° 9'51.26"E | By Range Officer |

| Sr. No. | D-III File No. | Name of Diversion case | Approval No. | Approval Date | CA to be done (in Ha.) | CA Done (in Ha.) | No. of plants to be planted | No. of Plants actually planted | | Species planted | Name of approved CA site | Site where CA done | GPS coordinates | | M& E Date |
|---------|----------------|--|--------------------------------|---------------|------------------------|------------------|-----------------------------|--------------------------------|----------------------|------------------------------|---|---|--|---|------------------|
| | | | | | | | | Tall Plants | P.Bag (Small Plants) | | | | Lat. | Log. | |
| 1 | 2 | 3 | 4 | 5 | 6 | 7 | 8 | 9 | 10 | 11 | 12 | 13 | 14 | | 15 |
| 597 | D-III-3176 | Diversion of forest land in favour of Executive Engineer Public Health Division for laying of Water Supply Pipe line Kothal Kalan-Nanagwas road, Km 0-2, Kothal Kalan-Khurd, Km 0-2, Distt. M/Garh | 1051-Ft-4-2008/10259 | 11/4/2008 | 0.225 | 0.225 | 225 | 225 | 0 | Neem, P. Papri | Duloth RF | Duloth RF | 28°12'42.92"N 28°12'42.24"N 28°12'41.11"N 28°12'40.59"N | 76° 5'8.62"E 76° 5'17.21"E 76° 5'9.18"E 76° 5'16.66"E 76° 9'51.15"E | By Range Officer |
| 598 | D-III-2881 | Diversion of forest land in favour of PWD for Widening of road KM 0 to 0.765 at Rao Tula Ram Chowk to PWD Rest House, Distt. M/garh (CAMP A)10-11(1) | 9- HRB331/2007- CHA/3394 | 4/21/2008 | 0.89 | 0.89 | 890 | 890 | 0 | Imli, Gundan, Shisham | Salimabad RF | Salimabad RF | 28°15'15.18"N 28°15'16.23"N 28°15'18.19"N 28°15'10.18"N | 76° 9'53.18"E 76° 9'56.62"E 76° 9'59.04"E 76°10'2.05"E | By Range Officer |
| 599 | D-III-3177 | Diversion of forest land for laying of Water Supply Pipeline along Nangal Harnath-Bachina road Km 0-2, Bachina-Bawania road, KM 0-1.5, Meghanwas Chowk-Meghanwas road, Km 0-1, Bawania-Khera road, KM 0-2, Meghanwas-Bucholi road, Km 0-1, Distt. M/garh (Scheme Surjanwas Khera) (CAMP A)10-11(1) | 9- HRB947/2007- CHA/4678 | 5/30/2008 | 0.374 | 0.374 | 374 | 374 | 0 | Lasoor, Neem, P. Papri | RF Salimabad (20 plants to be felled) (1.13 RKM) | RF Salimabad (20 plants to be felled) (1.13 RKM) | 28°15'12.49"N 28°15'14.29"N 28°15'6.06"N 28°15'7.74"N | 76° 9'49.15"E 76° 9'52.25"E 76° 9'54.44"E 76° 9'57.44"E | By Range Officer |
| 600 | D-III-3199 | Diversion of forest land in favour of PWD W/S & Sanitation Division for laying Water Supply Pipe Line Dadri-M/Garh road, Km 37-39, Sisoth-Sisoth Bus Stand Km 0-1, Distt. M/Garh (CAMP A)10-11(1) | 9- HRB940/2007- CHA/4648 | 5/30/2008 | 0.15 | 0.15 | 150 | 150 | 0 | P. Papari | Basai RF | Basai RF | 28°24'36.48"N 28°24'36.42"N 28°24'34.26"N 28°24'34.44"N | 76° 9'48.27"E 76° 9'50.62"E 76° 9'48.57"E 76° 9'50.59"E | By Range Officer |
| 601 | D-III-1685 | Diversion of forest land for retail outlet of IOCL on Kanina-Ateli road KM 11-12 (R/S) at Village Bhojawas, Distt. M/garh. (Only PCA= Rs. 29134 in CAMP A 10-11(1)) | 9- HRB210/2008- CHA/6746 | 7/8/2008 | 0.103 | 0.103 | 103 | 103 | 0 | Papri, Alestonia, Hathi Falk | Salimabad R.F & Penal site-Kanina-Ateli road, Km 11-12, R/s | Salimabad R.F & Penal site-Kanina-Ateli road, Km 11-12, R/s | 28°11'47.58" 28°11'47.65" 28°11'50.66" 28°11'50.74" | 76°17'22.33" 76°17'22.18" 76°17'23.56" 76°17'23.43" | By Range Officer |
| 602 | D-III-2880 | Diversion of forest land in favour of PWD for widening of road KM 36.00 to 40.10 from Nizampur Namaul-Mahindergarh Dadri road, Distt. M/garh. (CAMP A)10-11(1) | 9- HRB161/2008- CHA/7065 | | 7.934 | 7.934 | 7934 | 7934 | 0 | Papri, Neem, Imli, Shisham | RF Nagal Mala | RF Nagal Mala | 28°22'12.08"N 28°22'8.63"N 28°22'8.63"N 28°22'17.94"N 28°22'5.56"N | 76° 3'41.77"E 76° 3'41.56"E 76° 3'26.61"E 76° 3'15.61"E 76° 3'15.52"E | By Range Officer |

| Sr. No. | D-III File No. | Name of Diversion case | Approval No. | Approval Date | CA to be done (in Ha.) | CA Done (in Ha.) | No. of plants to be planted | No. of Plants actually planted | | Species planted | Name of approved CA site | Site where CA done | GPS coordinates | | M& E Date |
|---------|----------------|---|---------------------------------|---------------|------------------------|------------------|-----------------------------|--------------------------------|----------------------|--------------------------------|--|--|--|--|---------------------|
| | | | | | | | | Tall Plants | P.Bag (Small Plants) | | | | Lat. | Log. | |
| 1 | 2 | 3 | 4 | 5 | 6 | 7 | 8 | 9 | 10 | 11 | 12 | 13 | 14 | | 15 |
| 603 | D-III-1834 | Diversion of forest land for Retail Outlet of ESSAR Oil Ltd. at Village Kanina on Rewari-Mahendergarh road, L/s, Distt. M/garh (Normal CA +PCA = Rs. 66193 in CAMPA 10-11(1)) | 9- HRB416/2006- CHA/7579 | 9/16/2008 | 0.103 | 0.103 | 103 | 103 | 0 | P. Papari | Land Bank Narnaul City | Land Bank Narnaul City | 28°03'37.48" 28°03'36.90" 28°03'37.75" 28°03'35.66" | 76°07'37.14" 76°07'32.33" 76°07'29.76" 76°07'33.85" | By Range Officer |
| 604 | D-III-1833 | Diversion of 0.0131 ha (instead of 0.012 ha) forest land for const. of Retail Outlet driveway of ESSAR on Rewari-Narnaul road at Village Bajard, Distt. M/garh (CAMPA)10-11(1) | 9- HRB814/2005- CHA/7815 | 9/18/2008 | 0.066 | 0.066 | 66 | 66 | 0 | P. Papari | Narnaul City (0.20 RKM) | Narnaul City (0.20 RKM) | 28°03'37.48" 28°03'36.90" 28°03'37.75" 28°03'35.66" | 76°07'37.14" 76°07'32.33" 76°07'29.76" 76°07'33.85" | By Range Officer |
| 605 | D-III-2339 | Diversion of forest land for const. of new retail outlet at Kotputli-Narnaul road, SH-129, Village Rai Malikur, Distt. M/garh. (CAMPA)10-11 (1) | 9- HRB365/2008- CHA/9271 | 10/15/2008 | 0.12 | 0.12 | 120 | 120 | 0 | P. Papari | Narnaul City & Total plants of PCA & CA = 135 | Narnaul City & Total plants of PCA & CA = 135 | 28°03'37.48" 28°03'36.90" 28°03'37.75" 28°03'35.66" | 76°07'37.14" 76°07'32.33" 76°07'29.76" 76°07'33.85" | By Range Officer |
| 606 | D-III-3564 | For laying u/g Water supply pipe line M/Garh-Kuksi-Sihma road, Km 0-4.2, M/Garh-Kuksi-Nihalawas road, Km 0-1.1, M/Garh-Bairawas-Gadania road, Km 0-1.4, M/Garh-Bairawas-Pal road, Km 0-1, M/Garh-Pal, Kheri road, m 0-0.3, Distt. M/Garh. | 6894-Ft-4- 2008/21447 | 10/23/2008 | 1.765 | 1.765 | 1765 | 1765 | 0 | Papri, Neem, Pipal, Shisham | Sihma Dongra Road | Sihma Dongra Road | 28°07'14.29" 28°07'13.78" 28°11'06.16" 28°11'05.61" | 76°07'19.46" 76°07'19.35" 76°12'25.47" 76°12'25.90" | By Range Officer |
| 607 | D-III-3198 | Diversion of forest land in favour of Executive Engineer, PWD, W/S & Sanitation Division for laying water supply pipe line Jhagroli-Buchawas Bus Stand, Km 7-8.200, R/s, Distt. M/Garh (CAMPA)10-11(1) | 9- HRB945/2007- CHA/10547 | 11/12/2008 | 0.18 | 0.18 | 180 | 180 | 0 | Neem | Naggal Mala RF | Naggal Mala RF | 28°22'28.24"N 28°22'7.90"N 28°22'5.99"N 28°22'6.28"N | 76° 3'26.75"E 76° 3'29.22"E 76° 3'26.09"E 76° 3'28.60"E | By Range Officer |
| 608 | D-III-3384 | Diversion of forest land for IOCL on Narnaul-Nizampur road, Km 0-4, L/s, Distt. M/Garh. (CAMPA)10-11(1) | 9- HRB458/2008- CHA/1489 | 12/3/2009 | 0.071 | 0.071 | 71 | 71 | 0 | P. Papari | Narnaul- Nizampur road, Km 0-4, L/s | Narnaul- Nizampur road, Km 0-4, L/s | 28°01'11.30" 28°01'11.14" 28°01'03.87" 28°01'03.80" | 76°04'19.51" 76°04'19.57" 76°04'07.06" 76°04'07.15" | By Range Officer |
| 609 | D-III-3411 | Diversion of forest land for Retail Outlet of IOCL on Naggal Chaudhri-Bharod Km 7-8, R/s, Village Morund, Distt. M/Garh. (CAMPA)10-11(1) | 9- HRB068/2009- CHA/1776 | 3/31/2009 | 0.027 | 0.027 | 27 | 27 | 0 | P. Papari | Nangal- Chaudhary Behror road, Km 7-8 L/s | Nangal- Chaudhary Behror road, Km 7-8 L/s | 27°51'22.0" N 27°51'22.2" N 27°51'08.3" N 27°51'08.3" N | 76°10'37.4" E 76°10'37.5" E 76°10'51.1" E 76°10'51.2" E | By Range Officer |

| Sr. No. | D-III File No. | Name of Diversion case | Approval No. | Approval Date | CA to be done (in Ha.) | CA Done (in Ha.) | No. of plants to be planted | No. of Plants actually planted | | Species planted | Name of approved CA site | Site where CA done | GPS coordinates | | M& E Date |
|---------|----------------|---|-------------------------|---------------|------------------------|------------------|-----------------------------|--------------------------------|----------------------|---------------------|------------------------------------|------------------------------------|--|--|------------------|
| | | | | | | | | Tall Plants | P.Bag (Small Plants) | | | | Lat. | Log. | |
| 1 | 2 | 3 | 4 | 5 | 6 | 7 | 8 | 9 | 10 | 11 | 12 | 13 | 14 | | 15 |
| 610 | D-III-3157 | Diversion of forest land for Retail Outlet of IOCL at Village Singri on M/Garh-Kanina road, Km 3-4, Distt. M/Gahr (CAMP A) | 9- HRB032/2008-CHA/1962 | 6/4/2009 | 0.1 | 0.1 | 100 | 100 | 0 | Neem | RF Salimabad | RF Salimabad | 28°15'7.69"N 28°15'9.54"N 28°15'4.09"N 28°15'6.39"N | 76°9'59.42"E 76°10'2.55"E 76°10'3.45"E 76°10'6.43"E | By Range Officer |
| 611 | D-III-3788 | Diversion of forest land for laying U/g OFC of Bharti Airtel Ltd. Transport Network Group from Rewari-Narnaul road, Km 81400 to Bago hot border via Kanina road along the road, Distt. M/Garh | 2044-Ft-4-2009/7684 | 5/21/2009 | 7.5 | 7.5 | 7500 | 7500 | 0 | Neem, Papri | RF Salimabad | RF Salimabad | 28°15'23.87"N 28°15'30.16"N 28°15'17.65"N 28°15'24.22"N | 76°9'29.67"E 76°9'42.70"E 76°9'34.58"E 76°9'48.27"E | By Range Officer |
| 612 | D-III-3667 | Diversion of forest land for laying OFC of M/s Vodafone Essar Digilink Ltd., New Delhi from Mahavir Chowk Narnaul to Rewasa Village (Km 0-26) & Narnaul to Kathuwas village (Km 28-54), Distt. M/Garh | 2870-Ft-4-2009/9109 | 6/22/2009 | 3.75 | 3.75 | 3750 | 3750 | 0 | Neem, Shisam, Papri | R.F. Sohla | R.F. Sohla | 28°13'34.35"N 28°13'24.85"N 28°13'17.96"N 28°13'15.37"N | 76°40'87"E 76°4'20.75"E 76°3'51.99"E 76°4'44.47"E | By Range Officer |
| 613 | D-III-2139 | Diversion of forest land for laying OFC of BSNL from Nazampur to Panchnota Vill. , Distt. M/garh. (CAMP A) | 2912-Ft-4-2009/9409 | 6/26/2009 | 0.25 | 0.25 | 250 | 250 | 0 | P. Papari Shisham | Nizampur-Pachnota road 0-1 L/side. | Nizampur-Pachnota road 0-1 L/side. | 27°55'12.50" N 27°55'12.51" N 27°54'44.30" N 27°54'44.40" N | 76°01'39.20 E 76°01'39.10" E 76°01'16.20" E 76°01'16.00" E | By Range Officer |
| 614 | D-III-2294 | Diversion of forest land for laying OFC of BSNL from Rewari-Mohindergarh Road to Malrabas, Distt. M/garh | 2862-Ft-4-2009/9413 | 6/26/2009 | 0.125 | 0.125 | 125 | 125 | 0 | P.Papri | R.F. Salimabad | R.F. Salimabad | 28°15'10.85"N 28°15'11.94"N 28°15'4.96"N 28°15'5.81"N | 76°9'46.37"E 76°9'48.59"E 76°9'51.34"E 76°9'53.68"E | By Range Officer |
| 615 | D-III-3731 | Diversion of forest land for OFC of BSNL from Satnali Telephone Exchange to Village Pathrawa, Distt. M/Garh | 1713-Ft-4-2009/9695 | 2/7/2009 | 0.15 | 0.15 | 150 | 150 | 0 | Sahtoot, kachnar | Satnali Patharwa road, km 0-3 | Satnali Patharwa road, km 0-3 | 28°23'56.21"N | 75°54'43.70"E | By Range Officer |
| 616 | D-III-3410 | Diversion of forest land for Retail Outlet to IOCL on Narnaul-Rambass road, Km 7-8, R/s, Village Rambass, Distt. M/Garh. (CAMP A) | 9- HRB069/2009-CHA/4872 | 8/27/2009 | 0.067 | 0.067 | 67 | 67 | 0 | P.Papri | Narnaul-Rambass road, Km. 7-8 L/s | Narnaul-Rambass road, Km. 7-8 L/s | 28°01'43.3334" N 28°01'43.5216" N 28°01'43.5756" N 28°01'43.6692" N | 76°0'18.1116" E 76°0'18.1404" E 76°0'38.7432" E 76°0'38.7540" E | By Range Officer |

| Sr. No. | D-III File No. | Name of Diversion case | Approval No. | Approval Date | CA to be done (in Ha.) | CA Done (in Ha.) | No. of plants to be planted | No. of Plants actually planted | | Species planted | Name of approved CA site | Site where CA done | GPS coordinates | | M& E Date |
|---------|----------------|--|--------------------------------|---------------|------------------------|------------------|-----------------------------|--------------------------------|----------------------|---------------------------------------|--|--|--|--|---------------------|
| | | | | | | | | Tall Plants | P.Bag (Small Plants) | | | | Lat. | Log. | |
| 1 | 2 | 3 | 4 | 5 | 6 | 7 | 8 | 9 | 10 | 11 | 12 | 13 | 14 | | 15 |
| 617 | D-III-888 | Diversion of forest land for const. of retail outlet under Operation Vijay Scheme (Kargil) at M/garh-Satnali road Village Satnali, Distt. M/Garh (Rs. 5800 in Revenue & Rs. 67785 in CAMPA) | 9- HRB063/2009- CHA/5577 | 6/10/2009 | 0.112 | 0.112 | 112 | 112 | 0 | Neem | Land Bank RF Nangal Mala | Land Bank RF Nangal Mala | 28°22'7.96"N 28°22'7.47"N 28°22'6.07"N 28°22'5.92"N | 76°3'29.38"E 76°3'31.87"E 76°3'29.01"E 76°3'31.52"E | By Range Officer |
| 618 | D-III-3789 | Diversion of forest land in favour of PWD B&R for construction of 2 lane ROB & Rotary at Mahendergarh at level crossing No. C-100 in Km 133/11-12 on Rewari-M/garh-Loharu railway line crossing Narnaul Dadri road at 40.48, Distt. M/garh | 9- HRB269/2009- CHA/191 | 6/1/2010 | 2.065 | 2.065 | 2065 | 2065 | 0 | P. Papri | RF Salimabad (4.13 RKM) | RF Salimabad (4.13 RKM) | 28°15'13.99"N 28°15'20.16"N 28°15'11.24"N 28°15'17.53"N | 76°9'38.09"E 76°9'51.98"E 76°9'40.76"E 76°9'54.63"E | By Range Officer |
| 619 | D-III-2338 | Diversion of forest land for Retail outlet of HPCL on Narnaul-Mahendergarh road, Near KM. Stone-18, Vill. Naseebpur, Distt. M/garh. (CAMPA) | 9- HRB329/2008- CHA/493 | 1/20/2010 | 0.145 | 0.145 | 145 | 145 | 0 | P. Papri | Narnaul city & Penal site:- Narnaul- Mahendergarh road km. stone 18 | Narnaul city & Penal site:- Narnaul- Mahendergarh road km. stone 18 | 28°03'37.48" 28°03'36.90" 28°03'37.75" 28°03'35.66" | 76°07'37.14" 76°07'32.33" 76°07'29.76" 76°07'33.85" | By Range Officer |
| 620 | D-III-3831 | Diversion of forest land for Retail Outlet of IOCL at Village Makshushpur along Narnaul-Singhana road, Near Gahali Chowk, Distt. M/garh | 9- HRB597/2009- CHA/571 | 1/29/2010 | 0.048 | 0.048 | 48 | 48 | 0 | Badam Papri | Narnaul- Singhana road Km. 3-4 L/s | Narnaul- Singhana road Km. 3-4 L/s | 28°04'36.63" 28°04'57.32" 28°04'33.89" 28°04'34.08" | 76°03'57.45" 76°03'57.32" 76°04'01.99" 76°04'02.11" | By Range Officer |
| 621 | D-III-2444 | Diversion of forest land for const. of Retail Outlet at Nizampur-Khetri road K.M. 0-1 L/S Village Nizampur, Distt M/garh. (CAMPA) | 9- HRB381/2009- CHA/82 | 2/16/2010 | 0.109 | 0.109 | 109 | 109 | 0 | P. Papri, Jamun, Pipal. Shisham | Nizampur- Khetri road Km. 108-109 L/s | Nizampur- Khetri road Km. 108-109 L/s | 27°58'03.13" N 27°58'09.25" N | 75°59'47.52" E 75°59'26.14" E | By Range Officer |
| 622 | D-III-1175 | Diversion of forest land for retail outlet on Nizampur-Khetri road, Village Nizampur, Distt M/Garh. (CAMPA) | 9- HRB481/2009- CHA/97 | 2/22/2010 | 0.04 | 0.04 | 40 | 40 | 0 | P. Papri, Jamun, Pipal. Shisham | Nizampur- Khetri road Km. 1-2 L/s & Penal Site:- Nizampur- Khetri road Km. 203 L/s | Nizampur- Khetri road Km. 1-2 L/s & Penal Site:- Nizampur- Khetri road Km. 203 L/s | 27°58'07.86" N 27°58'09.68" N | 75°59'35.62" E 75°59'25.90" E | By Range Officer |
| 623 | D-III-4111 | Diversion of forest land for access to retail outlet of HPCL along Dadri-Mahendergarh road, L/side, at vill. Akoda, Distt. Mahendergarh. | 9- HRB128/2010- CHA/674 | 3/17/2010 | 0.124 | 0.124 | 124 | 124 | 0 | Neem | RF Nangal Mala Comp. 1 (0.746 RKM) | RF Nangal Mala Comp. 1 (0.746 RKM) | 28°22'7.53"N 28°22'7.12"N 28°22'5.57"N 28°22'5.17"N | 76°3'32.16"E 76°3'35.26"E 76°3'31.93"E 76°3'34.95"E | By Range Officer |

| Sr. No. | D-III File No. | Name of Diversion case | Approval No. | Approval Date | CA to be done (in Ha.) | CA Done (in Ha.) | No. of plants to be planted | No. of Plants actually planted | | Species planted | Name of approved CA site | Site where CA done | GPS coordinates | | M& E Date |
|---------|----------------|---|--------------------|---------------|------------------------|------------------|-----------------------------|--------------------------------|----------------------|--|-----------------------------|-----------------------------|--|--|------------------|
| | | | | | | | | Tall Plants | P.Bag (Small Plants) | | | | Lat. | Log. | |
| 1 | 2 | 3 | 4 | 5 | 6 | 7 | 8 | 9 | 10 | 11 | 12 | 13 | 14 | | 15 |
| 624 | D-III-5582 | Diversion of forest land for access to retail outlet of IOCL along Nizampur-Bayal road, L/side, at village Pachnota road, Distt. M/Garh. FP/HR/Others/1636/2013 | 9- HRB824/2013-CHA | 9/20/2013 | 0.024 | 0.024 | 24 | 24 | 0 | P.Papri | R.F. Niyazalipur | R.F. Niyazalipur | 27°55'20.0" N 27°55'20.7" N 27°55'17.8" N 27°55'18.0" N | 76°00'48.7" E 76°00'46.9" E 76°00'47.0" E 76°00'44.9" E | By Range Officer |
| 625 | D-III-5850 | Diversion of forest land for access to retail outlet of IOCL along Nangal Chaudhary-Dhokhera road, Km. 6-7, L/side, at village Bhedanty, Distt. M/Garh | 9- HRB115/2014-CHA | 3/7/2014 | 0.02 | 0.02 | 20 | 20 | 0 | P.Papri | RF Niyazalipur (Bir Hissar) | RF Niyazalipur (Bir Hissar) | 27°54'51.42" N 27°54'51.53" N 27°54'52.68" N 27°54'52.90" N | 76°00'25.29" E 76°00'24.31" E 76°00'24.02" E 76°00'24.89" E | By Range Officer |
| 626 | D-III-6091 | Diversion of forest land for access to retail outlet of HPCL along Bayal-Golwa link road, L/side, at village Bayal, Distt. Mahendergarh | 52-Ft-5-2015/12110 | 6/19/2015 | 0.02 | 0.02 | 20 | 20 | 0 | P.Papri | Reserved Forest Niyazalipur | Reserved Forest Niyazalipur | 27°54'51.82" N 27°54'51.68" N 27°54'52.90" N 27°54'52.82" N | 76°00'25.84" E 76°00'25.35" E 76°00'24.90" E 76°00'25.86" E | By Range Officer |
| 627 | D-III-6606 | Diversion of forest land for access to retail outlet of H.P.C.Ltd. along Behror-Niyamatpur road, Km. 1-2, L/side, at village Niyamatpur, Distt. M/Garh FP/HR/Others/13699/2015 | 378-Ft-5-2016/9772 | 5/25/2016 | 0.044 | 0.044 | 44 | 44 | 0 | P.Papri | RF Niyazalipur | RF Niyazalipur | 27°55'23.9" N 27°55'24.0" N 27°55'21.6" N 27°55'22.44" N | 76°00'53.3" E 76°00'50.8" E 76°00'50.6" E 76°00'49.61" E | By Range Officer |
| 628 | D-III-6782 | Diversion of 1.54 ha. Forest land for construction of 2 lane ROB at LC Not. 53 at Km 66/4-5 road from Nizampur to Nangal Chaudhary falls on Railway station Nizampur Yard under Forest Division & Distt. Mahendergarh, Haryana. | 9- HRB150/2016-CHA | 2/28/2018 | 4.28 | 1.392 | 4280 | 1392 | 0 | P. Papri, Neem, Bargad, Pipal, Shisham | R.F. Niyazalipur | R.F. Niyazalipur | 27°55'00.4" N 27°55'00.6" N 27°55'01.2" N 27°55'01.0" N | 76°00'31.3" E 76°00'29.9" E 76°00'30.6" E 76°00'31.1" E | By Range Officer |
| 629 | D-III-8271 | Diversion of forest land for access to retail outlet of IOC Ltd along NH 148-B Narnaul- Mahendergarh road KM 13-14 L/side at village Nangal Sirohi distt. Mahendergarh. FP/HR/Approach/31513/2018 | D-III-8271/70 | 4/4/2018 | 0.034 | 0.034 | 34 | 34 | 0 | P. Papari | R.F Nimbi | R.F Nimbi | 28°12'40.21"N 28°12'39.51"N 28°12'39.29"N 28°12'38.66"N | 76° 5'9.77"E 76° 5'16.26"E 76° 5'10.17"E 76° 5'15.87"E | By Range Officer |

| Sr. No. | D-III File No. | Name of Diversion case | Approval No. | Approval Date | CA to be done (in Ha.) | CA Done (in Ha.) | No. of plants to be planted | No. of Plants actually planted | | Species planted | Name of approved CA site | Site where CA done | GPS coordinates | | M& E Date |
|---------------|----------------|--|---------------------------|---------------|------------------------|------------------|-----------------------------|--------------------------------|----------------------|--|--------------------------|--------------------|--|--|---|
| | | | | | | | | Tall Plants | P.Bag (Small Plants) | | | | Lat. | Log. | |
| 1 | 2 | 3 | 4 | 5 | 6 | 7 | 8 | 9 | 10 | 11 | 12 | 13 | 14 | | 15 |
| 630 | D-III-8230 | Diversion of forest land for access to Neerpati Biofules Pvt Ltd along Rewari- Mahendergarh road SH 24 at Chainage 35.017 R/side at village Kanina Distt. Mahendergarh FP/HR/Road/29597/2017 | 9- HRB055/2018-CHA | 4/24/2018 | 0.021 | 0.021 | 21 | 21 | 0 | P. Papari | RF Salimabad | RF Salimabad | 28°15'5.17"N 28°15'6.64"N 28°15'1.69"N 28°15'3.01"N | 76° 9'55.75"E 76° 9'58.29"E 76° 9'59.16"E 76°10'1.89"E | By Range Officer |
| 631 | D-III-8217 | Diversion of forest land in favour of Regional director Regional Referral Veterinary diagnostic & Extension Centre RVDEC Mahendergarh along Mahendergarh Charkhi Dadri road at Village Riwasa Distt. Mahendergarh. FP/HR/Road/28772/2017 | D-III-8217/808 | 4/6/2018 | 0.087 | 0.087 | 87 | 87 | 0 | P. Papari | RF Salimabad | RF Salimabad | 28°15'3.36"N 28°15'4.39"N 28°14'59.74"N 28°15'1.44"N | 76° 9'51.93"E 76° 9'54.75"E 76° 9'54.60"E 76° 9'57.70"E | By Range Officer |
| 632 | D-III-8188 | Diversion of 1.287 Ha. Forest land for widening and strengthening of road from Nangal Chaudhary to Gothari road under Forest Division & Distt. Mahendergarh. | D-III-8188/1652 | 7/13/2018 | 9.43 | 9.43 | 9430 | 9430 | 0 | P.Papri, Gullar, sahtoot, Neem | R.F. Nangal Mala | R.F. Nangal Mala | 28°23'2.70"N 28°23'1.94"N 28°22'44.53"N 28°22'44.82"N | 76° 3'16.20"E 76° 3'27.86"E 76° 3'15.05"E 76° 3'29.00"E | By Range Officer |
| Palwal | | | Total Mahendergarh | | 54.587 | 51.699 | 54587 | 51699 | 0 | | | | | | |
| 633 | D-III-8395 | Diversion of 0.7515 ha. Of forest land for laying of OFC by M/s Relaince Jio Infocomm Ltd from Palwal to Fazalpur Alawalpur Katesra amarpur to Mohna road under forest division and distt. Palwal | D-III-8395/3960 | 2/11/2019 | 0.67 | 0.675 | 670 | 675 | 0 | J.Jalebi-300 , Shisham-200 , Villo-170 | Palwal PF | Palwal PF | N28°07'13" N28°07'06" N28°07'00" N28°07'02" | E77°20'31" E77°20'39" E77°20'43" E77°20'44" | Inspection by DFO Palwal on dated 08-07-2022. |
| 634 | D-III-8117 | Diversion of 0.3768 ha. Of forest land in favour of M/s Gurgaon Palwal Transmission Ltd for laying of 400 KV Double Circuit Aligarh Prithala transmission line under forest division and distt. Palwal | 9- HRB136/2017-CHA | 5/28/2018 | 0.762 | 0.768 | 762 | 768 | 0 | Kadam-100,Shisham-362,B.Papri-300 | Sultanpur RF | Sultanpur RF | N28°04'15" N28°04'15" N28°04'27.2" N28°04'24" | E77°28'45" E77°28'40" E77°28'40.5" E77°28'43" | Inspection by DFO Palwal & RFO Palwal on dated 17-03-2022 & 27-03-2022. |

| Sr. No. | D-III File No. | Name of Diversion case | Approval No. | Approval Date | CA to be done (in Ha.) | CA Done (in Ha.) | No. of plants to be planted | No. of Plants actually planted | | Species planted | Name of approved CA site | Site where CA done | GPS coordinates | | M& E Date |
|---------|-----------------------------|---|-----------------|---------------|------------------------|------------------|-----------------------------|--------------------------------|----------------------|---|----------------------------------|----------------------------------|--|--|---|
| | | | | | | | | Tall Plants | P.Bag (Small Plants) | | | | Lat. | Log. | |
| 1 | 2 | 3 | 4 | 5 | 6 | 7 | 8 | 9 | 10 | 11 | 12 | 13 | 14 | | 15 |
| 635 | D-III-8831 | Diversion of 0.2537 ha. Of forest land in favour of M/s Gurgaon Palwal Transmission Ltd for construction of 400 KV D/C Aligarh Prithala Traansmission line under forest division and Distt. Palwal | D-III-8831/1788 | 8/5/2019 | 0.507 | 0.507 | 507 | 507 | 0 | Amaltash-80,Neem-80,Bakain-40,Shisham-307 | Sultanpur RF | Sultanpur RF | N28°04'15" N28°04'15" N28°04'27.2" N28°04'24" | E77°28'45" E77°28'40" E77°28'40.5" E77°28'43" | Inspection by DFO Palwal & RFO Palwal on dated 17-03-2022 & 27-03-2022. |
| 636 | D-III-9190 | Diversion of 0.008 ha. Of forest land for access to school of Beer Bati Education Society along Prithla to Chapprola road at Village Prithla under forest division and District Palwal, Haryana | D-III-9190/6070 | 6/4/2020 | 0.1 | 0.1 | 100 | 100 | 0 | Shisham-50,Kadam-50 | Sultanpur RF | Sultanpur RF | N28°04'15" N28°04'15" N28°04'27.2" N28°04'24" | E77°28'45" E77°28'40" E77°28'40.5" E77°28'43" | Inspection by DFO Palwal & RFO Palwal on dated 17-03-2022 & 27-03-2022. |
| 637 | D-III-9262 | Diversion of 0.0248 ha. Of forest land for access to retail outlet of BPC Ltd along Palwal Sohna road NH 71 B Now 919 KM 0 to 5 KM stone 3.450 under forest division and District Palwal, Haryana | D-III-9262/6102 | 6/9/2020 | 0.24 | 0.24 | 240 | 240 | 0 | P.Papri-240 | Utawar Distributory RD 21-24 L&R | Utawar Distributory RD 21-24 L&R | N28°10'41" N28°11'08" N28°10'42" N28°11'08" | E77°13'59" E77°13'59" E77°13'59" E77°13'58" | Inspection by DFO Palwal & RFO Palwal on dated 17-03-2022 & 27-03-2022. |
| 638 | FP/HR/APP ROACH/44 799/2020 | Diversion of 0.0043 ha. Of forest land for access to retail outlet of HPC Ltd on NH 2 new NH 44 to Hathin road KM 5.470 L/side at village Manpur under forest division and District Palwal, Haryana | D-III-9340/7064 | 8/13/2020 | 0.112 | 0.124 | 112 | 124 | 0 | arjun,kajaliya,n ccm,papari | UDD KM 10-12 | UDD KM 10-12 | 27°52'11.5068" 27°52'11.6668" 27°52'11.7552" 7°52'8.58" | 77°23'31.023677 °23'30.8868" 77°23'31.0812" 77°23'35.7648" | By RFO, Hodal 3/4/2022 |
| 639 | FP/HR/APP ROACH/42 008/2019 | Diversion of 0.0102 ha. Of forest land for access to retail outlet of HPC Ltd along Hodal NUH road MDR 132 near KM stone 15 L/side at village KOT under forest division and Distt. Palwal | D-III-9088/3468 | 12/10/2019 | 0.021 | 0.21 | 210 | 210 | 0 | shisham,arjun,p apri | Bahin PF | Bahin PF | 27°57'48.3192" 27°57'51.2532" 27°57'53.1828" 27°57'48.2364" | 77°15'40.0572" 77°15'40.7376" 77°15'46.9116" 77°15'42.2784" | By RFO, Hodal 4/4/2022 |
| 640 | FP/HR/APP ROACH/41 400/2019 | Diversion of 0.024653 ha. Of forest land for access to retail outlet of IOC Ltd along Nuh Uttawar road MDR 132 L/side at Village Malai under forest division and Distt. Palwal. | D-III-9089/3497 | 12/16/2019 | 0.2 | 0.2 | 200 | 200 | 0 | shisham,arjun,p apri | Bahin PF | Bahin PF | 27°57'48.3192" 27°57'51.2532" 27°57'53.1828" 27°57'48.2364" | 77°15'40.0572" 77°15'40.7376" 77°15'46.9116" 77°15'42.2784" | By RFO, Hodal 4/4/2022 |

| Sr. No. | D-III File No. | Name of Diversion case | Approval No. | Approval Date | CA to be done (in Ha.) | CA Done (in Ha.) | No. of plants to be planted | No. of Plants actually planted | | Species planted | Name of approved CA site | Site where CA done | GPS coordinates | | M& E Date |
|---------|-----------------------------|---|-----------------|---------------|------------------------|------------------|-----------------------------|--------------------------------|----------------------|---------------------|----------------------------|----------------------------|--|--|------------------------|
| | | | | | | | | Tall Plants | P.Bag (Small Plants) | | | | Lat. | Log. | |
| 1 | 2 | 3 | 4 | 5 | 6 | 7 | 8 | 9 | 10 | 11 | 12 | 13 | 14 | | 15 |
| 641 | FP/HR/APP ROACH/41 906/2019 | Diversion of 0.01952 ha. Of forest land for access to retail outlet of IOC Ltd on NH 2 to Hodal City road L/side at village Hodal Patti Bedha under forest division and Distt. Gurugram and Palwal | D-III-9099/4041 | 2/6/2020 | 0.108 | 0.116 | 108 | 116 | 0 | shisham,arjun,papri | Bahin PF | | 27°57'48.3192" 27°57'51.2532" 27°57'53.1828" 27°57'48.2364" | 77°15'40.0572" 77°15'40.7376" 77°15'46.9116" 77°15'42.2784" | By RFO, Hodal 4/4/2022 |
| 642 | FP/HR/APP ROACH/44 418/2020 | Diversion of 0.0101 ha. of forest land for access to retail outlet of IOC Ltd along Bamni Khera Hassanpur road L/side at Village Likhi under forest division and District Palwal, Haryana | D-III-9261/4974 | 4/15/2020 | 0.1 | 0.102 | 100 | 102 | 0 | shisham,arjun,papri | Bahin PF | | 27°57'48.3192" 27°57'51.2532" 27°57'53.1828" 27°57'48.2364" | 77°15'40.0572" 77°15'40.7376" 77°15'46.9116" 77°15'42.2784" | By RFO, Hodal 4/4/2022 |
| 643 | FP/HR/APP ROACH/45 346/2020 | Diversion of 0.0110 ha of forest land for access to retail outlet of BPC Ltd along Hodal Hassanpur road KM 9 L/side at Village Bhiduki under forest division and District Palwal, Haryana | D-III-9378/7236 | 8/24/2020 | 0.102 | 0.104 | 102 | 104 | 0 | Papri | GMD 20-21 R/side | GMD 20-21 R/side | 27°55'50" 27°55'51" 27°55'51" 27°55'51" | 77°27'21" 77°27'20" 77°27'15" 77°27'16" | By RFO, Hodal 4/4/2022 |
| 644 | FP/HR/RO AD/29599/ 2017 | Diversion of 0.0102 ha. Of forest land for access to retail outlet of HPC Ltd along Hodal Nuh road MDR 132 KM 1-2 L/side at Hodal under forest division and under Forest Division and Distt.Palwal, Haryana. | D-III-8341/181 | 4/10/2018 | 0.074 | 0.074 | 74 | 74 | 0 | Papri, Shisham | Hasanpur Un Classed Forest | Hasanpur Un Classed Forest | 27°57'3.47" 27°57'01.49" 27°57'02.11" 27°57'07.52" | 77°31'5.53" 77°31'23.64" 77°31'23.44" 77°31'16.47" | By RFO, Hodal 2/4/2022 |
| 645 | FP/HR/APP ROACH/30 142/2017 | Diversion of 0.0131 ha. Of forest land for access to retail outlet of IOC along Hodal Nuh road L/side at village Kot under forest division and distt. Palwal | D-III-8262/167 | 4/10/2018 | 0.18 | 0.18 | 180 | 180 | 0 | Papri, Shisham | Hasanpur Un Classed Forest | Hasanpur Un Classed Forest | 27°57'3.47" 27°57'01.49" 27°57'02.11" 27°57'07.52" | 77°31'5.53" 77°31'23.64" 77°31'23.44" 77°31'16.47" | By RFO, Hodal 2/4/2022 |
| 646 | FP/HR/Others/30223/2 017 | Diversion of 1.6920 ha. Of forest land for Laying of OFC by M/s Reliance Jio from Hodal to Baroli via Khirbi bhandauli Hassanpur Kashipur Surjan Nangla Kushak Acheja Sultanpur to Baroli under forest division and distt. Palwal | D-III-8387/3959 | 2/11/2019 | 6.007 | 6.007 | 6007 | 6007 | 0 | Papri, Shisham | Hasanpur Un Classed Forest | Hasanpur Un Classed Forest | 27°57'3.47" 27°57'01.49" 27°57'02.11" 27°57'07.52" | 77°31'5.53" 77°31'23.64" 77°31'23.44" 77°31'16.47" | By RFO, Hodal 2/4/2022 |

| Sr. No. | D-III File No. | Name of Diversion case | Approval No. | Approval Date | CA to be done (in Ha.) | CA Done (in Ha.) | No. of plants to be planted | No. of Plants actually planted | | Species planted | Name of approved CA site | Site where CA done | GPS coordinates | | M& E Date |
|---------------------|-----------------------------|---|-----------------|---------------|------------------------|------------------|-----------------------------|--------------------------------|----------------------|-----------------|----------------------------|----------------------------|--|--|------------------------|
| | | | | | | | | Tall Plants | P.Bag (Small Plants) | | | | Lat. | Log. | |
| 1 | 2 | 3 | 4 | 5 | 6 | 7 | 8 | 9 | 10 | 11 | 12 | 13 | 14 | | 15 |
| 647 | FP/HR/APP ROACH/37 127/2018 | Diversion of 0.094829 ha. Of forest land for access to retail outlet of BPC Ltd along NH 71 new NH 919 KM 16.338 R/side at village Jaundapur & Chandpur under forest division and Distt. Palwal | D-III-8913/3616 | 12/24/2019 | 0.19 | 0.22 | 190 | 220 | 0 | Papri, Shisham | Hasanpur Un Classed Forest | Hasanpur Un Classed Forest | 27°57'3.47" 27°57'01.49" 27°57'02.11" 27°57'07.52" | 77°31'5.53" 77°31'23.64" 77°31'23.44" 77°31'16.47" | By RFO, Hodal 2/4/2022 |
| 648 | FP/HR/APP ROACH/40 762/2019 | Diversion of 0.01387 ha. Of forest land for access to retail outlet of IOC Ltd in Palwal City between HUDA Chowk to Agra Chowk under forest division and Distt. Palwal | D-III-9002/3077 | 10/30/2019 | 0.01 | 0.1 | 100 | 100 | 0 | Papri, Shisham | Hasanpur Un Classed Forest | Hasanpur Un Classed Forest | 27°57'3.47" 27°57'01.49" 27°57'02.11" 27°57'07.52" | 77°31'5.53" 77°31'23.64" 77°31'23.44" 77°31'16.47" | By RFO, Hodal 2/4/2022 |
| 649 | FP/HR/APP ROACH/41 181/2019 | Diversion of 0.028084 forest land for access to retail outlet of IOC Ltd along Solaka Gudrana road L/side at village Siha under forest division and District Palwal, Haryana | D-III-9009/6975 | 8/4/2020 | 0.01 | 0.1 | 100 | 100 | 0 | Papri, Shisham | Hasanpur Un Classed Forest | Hasanpur Un Classed Forest | 27°57'3.47" 27°57'01.49" 27°57'02.11" 27°57'07.52" | 77°31'5.53" 77°31'23.64" 77°31'23.44" 77°31'16.47" | By RFO, Hodal 2/4/2022 |
| Total Palwal | | | | | 9.393 | 9.827 | 9762 | 9827 | 0 | | | | | | |
| Mewat | | | | | | | | | 0 | | | | | | |
| 650 | D-III-5636 | Diversion of forest land for access to retail outlet of IOCL along Mohammadpur Ahir-Tauri road, L/side, at village Jafrabad, Distt. Mewat-Nuh | 11/12/2013 | | 0.030 | 0.030 | 30 | 30 | 0 | P.Papri 30 | Palla Sec 4 & 5 | Palla Sec 4 & 5 | N 28°12'1962 N 28°12'1975 N 28°12'2056 N 28°12'2011 | E 76°9'76955 E 76°9'74903 E 76°9'72822 E 76°9'72558 | 23.06.2022 |
| 651 | D-III-5628 | Diversion of forest land for access to retail outlet of IOCL along Mohammadpur Ahir-Tauru road, L/side, at Tauru, Distt. Mewat-Nuh | 5/11/2015 | | 0.030 | 0.030 | 30 | 30 | 0 | P.Papri 30 | Palla Sec 4 & 5 | Palla Sec 4 & 5 | N 28°12'1962 N 28°12'1975 N 28°12'2056 N 28°12'2011 | E 76°9'76955 E 76°9'74903 E 76°9'72822 E 76°9'72558 | 23.06.2022 |
| 652 | D-III-5126 | Diversion of forest land for access to retail outlet of HPCL along Hodal-Pataudi road, near Km. 64, R/side, at village Fatehpur, Distt. Mewat Nuh. | 3/6/2015 | | 0.025 | 0.025 | 25 | 25 | 0 | P.Papri 25 | Palla Sec 4 & 5 | Palla Sec 4 & 5 | N 28°12'1962 N 28°12'1975 N 28°12'2056 N 28°12'2011 | E 76°9'76955 E 76°9'74903 E 76°9'72822 E 76°9'72558 | 23.06.2022 |

| Sr. No. | D-III File No. | Name of Diversion case | Approval No. | Approval Date | CA to be done (in Ha.) | CA Done (in Ha.) | No. of plants to be planted | No. of Plants actually planted | | Species planted | Name of approved CA site | Site where CA done | GPS coordinates | | M& E Date |
|---------|----------------|--|--------------|---------------|------------------------|------------------|-----------------------------|--------------------------------|----------------------|---|--------------------------|--|---|--|-----------------|
| | | | | | | | | Tall Plants | P.Bag (Small Plants) | | | | Lat. | Log. | |
| 1 | 2 | 3 | 4 | 5 | 6 | 7 | 8 | 9 | 10 | 11 | 12 | 13 | 14 | | 15 |
| 653 | D-III-5342 | Diversion of forest land for access to warehouse along Hodal-Nuh-Patauda-Pataudi road Km. 59-60, L/side, at village Tauru, Distt. Mewat-Nuh, Haryana. | 29/5/2015 | | 0.030 | 0.030 | 30 | 30 | 0 | P.Papri 30 | Palla Sec 4 & 5 | Palla Sec 4 & 5 | N 28°12'19.62" N 28°12'19.75" N 28°12'20.56" N 28°12'20.11" | E 76°9'76.955" E 76°9'74.903" E 76°9'72.822" E 76°9'72.558" | 23.06.2022 |
| 654 | D-III-5468 | Diversion of forest land for access to retail outlet of BPCL along Gurgaon-Alwar road, near Km. stone 35, L/side, at village Hirmathla, Distt. Mewat-Nuh | 4/8/2014 | | 0.030 | 0.030 | 30 | 30 | 0 | P.Papri 30 | Palla Sec 4 & 5 | Palla Sec 4 & 5 | N 28°12'19.62" N 28°12'19.75" N 28°12'20.56" N 28°12'20.11" | E 76°9'76.955" E 76°9'74.903" E 76°9'72.822" E 76°9'72.558" | 23.06.2022 |
| 655 | D-III-5679 | Diversion of forest land for access to retail outlet of HPCL along Tauru-Sohna road, Km. 0, L/side, at Tauru | 29/4/2015 | | 0.040 | 0.040 | 40 | 40 | 0 | P.Papri 25 Pipal 10 Gullar 5 | Palla Sec 4 & 5 | Palla Sec 4 & 5 | N 28°12'19.62" N 28°12'19.75" N 28°12'20.56" N 28°12'20.11" | E 76°9'76.955" E 76°9'74.903" E 76°9'72.822" E 76°9'72.558" | 23.06.2022 |
| 656 | D-III-5514 | Diversion of forest land for access to ware house along Bilaspur-Tauru road, at village Jhamuwas, Distt. Mewat Nuh | 16/10/2015 | | 0.030 | 0.030 | 30 | 30 | 0 | P.Papri 20 Pipal 5 Gullar 5 | Palla Sec 4 & 5 | Palla Sec 4 & 5 | N 28°12'19.62" N 28°12'19.75" N 28°12'20.56" N 28°12'20.11" | E 76°9'76.955" E 76°9'74.903" E 76°9'72.822" E 76°9'72.558" | 23.06.2022 |
| 657 | D-III-5633 | Diversion of forest land for access to retail outlet of IOCL along Sohna-Mandkola road, Km. 10 L/side, at | 13/8/2014 | | 0.020 | 0.020 | 20 | 20 | 0 | P.Papri 15 Pipal 2 Gullar 3 | Palla Sec 4 & 5 | Palla Sec 4 & 5 | N 28°12'19.62" N 28°12'19.75" N 28°12'20.56" N 28°12'20.11" | E 76°9'76.955" E 76°9'74.903" E 76°9'72.822" E 76°9'72.558" | 23.06.2022 |
| 658 | D-III-5691 | Diversion of forest land for access to warehouse along Hodal-Nuh-Pataudi-Patauda road Km. 60-61, L/side at | 9/6/2015 | | 0.030 | 0.030 | 30 | 30 | 0 | P.Papri 20 Pipal 5 Gullar 5 | Palla Sec 4 & 5 | Palla Sec 4 & 5 | N 28°12'19.62" N 28°12'19.75" N 28°12'20.56" N 28°12'20.11" | E 76°9'76.955" E 76°9'74.903" E 76°9'72.822" E 76°9'72.558" | 23.06.2022 |
| 659 | D-III-3982 | Diversion of forest land for approach road to retail outlet on Sohna-Nooch road km 9 L/side at village Hirmithala, | 17/3/2010 | | 0.040 | 0.040 | 40 | 40 | 0 | P.Papri 30 Pipal 5 Gullar 5 | GA Road | GA Road | N 28°01'53" N 28°01'54" N 28°01'53" E 77°00'43" E 77°00'42" | - | |
| 660 | D-III-8157 | Diversion of forest land in favour of Executive Engg. Provincial division no. II PWD B&R Br. Gurgaon for construction of New road from Gairatpur Bass to Kharak- Jamalpur via Retreat road KM 0.20 to 1.090 distt. Mewat | 19/9/2018 | | 9.350 | 9.350 | 9350 | 9350 | 0 | Pilkhan 1000 Jamun 4000 J. Jalabi 156 Arjun 200 P.Papri 3000 Pipal 100 Gullar 250 Kachnar 100 Neem 100 Shisham 200 P.Papri 200 Jamun 20 Neem 24 | Terakpur | Terakpur Mehrola Sec 4 & 5 Pinangao Sec4&5 | N 28°07'53.63" N 28°07'59.22" N 28°07'64.27" N 28°07'62.00" N 28°19'93.38" N 28°19'93.75" N 28°19'94.22" N 28°19'81.88" 27°53'3.99" | E 77°08'32.42" E 77°08'27.91" E 77°08'33.37" E 77°08'33.01" E 77°04'33.28" E 77°04'32.26" E 77°04'33.05" E 77°04'06.37" 77° 6'28.58" | 22.06.2022 - |
| 661 | D-III-3684 | Diversion of forest land in favour of PWD B&R for Widening of Hodal-Punhana-Nagina road, Km 8 to 40.39 MDR-131, Distt. Mewat-Nuh (CAMPA) | 3/8/2009 | | 0.270 | 0.270 | 270 | 270 | 0 | Neem 250 | RF Palla | Rojka Meo PF | N 28°12'48" N 28°21'31.17" N 28°21'31.17" N 28°21'31.14" | E 77°03'16" E 77°05'46.19" E 77°05'45.89" E 77°05'46.39" | - |

| Sr. No. | D-III File No. | Name of Diversion case | Approval No. | Approval Date | CA to be done (in Ha.) | CA Done (in Ha.) | No. of plants to be planted | No. of Plants actually planted | | Species planted | Name of approved CA site | Site where CA done | GPS coordinates | | M& E Date |
|---------|----------------|---|--------------|---------------|------------------------|------------------|-----------------------------|--------------------------------|----------------------|-----------------|---------------------------|---------------------------|--|--|-----------|
| | | | | | | | | Tall Plants | P.Bag (Small Plants) | | | | Lat. | Log. | |
| 1 | 2 | 3 | 4 | 5 | 6 | 7 | 8 | 9 | 10 | 11 | 12 | 13 | 14 | | 15 |
| | | | | | | | | | | Jamun 20 | | Pinangao Sec4&5 | 27°53'3.99" | 77° 6'28.58" | - |
| 662 | D-III-8947 | Diversion of forest land for access to retail outlet of BPC Ltd along Tauru Nuh road MDR 132 Ch-52.745 L/side at village Sikho Distt. Nu | 12/9/2019 | | 0.100 | 0.100 | 100 | 100 | 0 | P.Papri 320 | Dalaka Sec 4-5 | Dalaka Sec 4 & 5 | N 28° 11'32" | E 76°59'30" | - |
| 663 | D-III-8740 | Diversion of forest land for access to retail outlet of M/s Nayara Energy Ltd formerly Essar Oil Ltd along G.A road KM 39.094 L/side NH 248-A Old SH 13 at Village Salamba Distt. Nuh | 5/12/2019 | | 0.220 | 0.220 | 220 | 220 | 0 | | Dalaka section 4 & 5 | | | | - |
| 664 | D-III-5727 | Diversion of forest land in favour of PWD B&R for 4 laning by providing widening and strengthening & CCP on internal road Tauru Town from km. 0 to 2.70, distt. Mewat | 23/7/2020 | | 6.265 | 6.265 | 6265 | 6265 | 0 | P.Papri 6240 | Rangala RF | Rangala Sec 4 & 5 | N 28°13'16" N 28°13'20" N 28°13'20" N 28°13'31" | E 76°52'02" E 76°51'59" E 76°51'53" E 76°52'00" | - |
| | | | | | | | | | | P.Papri 25 | | Pinangao Sec4&5 | 27°53'3.99" | 77° 6'28.58" | - |
| 665 | D-III-6734 | Diversion of forest land for access to retail outlet of Essar Oil Ltd. along Tauru-Bilaspur road NH 8, R/side at village Jhanuwas Distt. mewat Nuh FP/HR/Others/19557/2016 | 9/3/2016 | | 0.025 | 0.025 | 25 | 25 | 0 | P.Papri 1527 | Bissar Akbarpur Sec 4 & 5 | Bissar Akbarpur Sec 4 & 5 | N 28°18'31" N 28018'21" N 28018'22" N 28018'26" | E 76°56'35" E 76056'33" E 76056'35" E 76056'36" | - |
| 666 | D-III-9124 | Diversion of forest land for access to retail outlet of HPC Ltd along Nuh Palwal road SH 13 between KM Stone 8-9 R/side at Village Chachera under forest division and Distt. Nuh | 27/1/2020 | | 0.102 | 0.102 | 102 | 102 | 0 | | Bissar Akbarpur Sec 4 & 5 | | | | |
| 667 | D-III-9119 | Diversion of forest land for access to retail outlet of IOC Ltd along Punhana to Kot road L/side at Village Nakanpur under forest division and Distt. Nuh | 3/2/2020 | | 0.100 | 0.100 | 100 | 100 | 0 | | Bissar Akbarpur Sec 4 & 5 | | | | |

| Sr. No. | D-III File No. | Name of Diversion case | Approval No. | Approval Date | CA to be done (in Ha.) | CA Done (in Ha.) | No. of plants to be planted | No. of Plants actually planted | | Species planted | Name of approved CA site | Site where CA done | GPS coordinates | | M& E Date |
|---------|----------------|--|--------------|---------------|------------------------|------------------|-----------------------------|--------------------------------|----------------------|-----------------|-----------------------------|-----------------------------|---|--|--------------------|
| | | | | | | | | Tall Plants | P.Bag (Small Plants) | | | | Lat. | Log. | |
| 1 | 2 | 3 | 4 | 5 | 6 | 7 | 8 | 9 | 10 | 11 | 12 | 13 | 14 | | 15 |
| 668 | D-III-8645 | Diversion of forest land in favour of Executive engg. P.H Engg. Division No. 1 Nuh for construction of internal boosting station over mountains at village Tigaon ghati Tehsil Firojpur Jhirka Augmentation of water supply 80 Nos villages and Firojpur Jhirka Distt. NUH FP/HR/Water/36820/2018 | 19/8/2019 | | 1.300 | 1.300 | 1300 | 1300 | 0 | | Kharak sohna Se 4 & 5 | | | | |
| 669 | D-III-9208 | Diversion of forest land for access to retail outlet M/s Bio Diesel pump of M/s Kissan Environcare India Pvt Ltd along Punhana Biwan road L/side at Village Manota Distt. Nuh | 6/7/2020 | | 0.130 | 0.130 | 130 | 130 | 0 | P.Papri 236 | Tigaon Sec 4&5 | Tigaon Sec.4&5 | 27°49'45.57" | 77° 3'8.49" | 28-06-2022 |
| 670 | D-III-9217 | Diversion of forest land for access to retail outlet of IOC Ltd along Pinagwan Akbarpur road L/side at Village Pinagwan Distt. Nuh | 21/5/2020 | | 0.106 | 0.106 | 106 | 106 | 0 | | Tigaon Sec 4&5 | | | | |
| 671 | D-III-8839 | Diversion of forest land in favour of Executive engineer Provincial division PWD B&R Br. Nuh for construction of new road from Shahpur to Kati Ghati upto Raajasthan border KM 0 to 2.430 Distt. Nuh | 17/9/2019 | | 1.488 | 1.488 | 1488 | 1488 | 0 | P.Papri 1478 | Agon Sec 4 &5 | Agon Sec 4 &5 | N 27° 43'49.158" N 27° 43' 47.554" N 27° 44' 36.881" N 27° 43' 54.055" | E 76° 59'20.643" E 76° 59' 2.182" E 76' 58' 37.515" E 76° 59' 8.235" | - |
| | | | | | | | | | | Jamun 10 | | | | | Pinangao Sec4&5 |
| 672 | D-III-1605 | Diversion of forest land for Retail Outlet of ESSAR Oil Ltd., on Ferozepur Jhirka-Biwan road KM 14- | 11/4/2008 | | 0.043 | 0.043 | 43 | 43 | 0 | Pilkhan 20 | Punhana to Bodo kothi rd | Punhana to Bodo kothi rd | 27°49'41.07" | 77° 6'43.68" | - |
| | | | | | | | | | | Neem 15 | | | | | |
| | | | | | | | | | | Shisham 8 | | | | | |
| 673 | D-III-2373 | Diversion of forest land for retail outlet of BPCL on Punhana-Jamalgarh road, Km 0-1, R/s, Village Punhana, Distt. | 8/12/2008 | | 0.038 | 0.038 | 38 | 38 | 0 | Pilkhan 20 | Punhana to Jamalgarh | Punhana to Jamalgarh | 27°51'5.81" | 77°11'47.00" | - |
| | | | | | | | | | | Neem 10 | | | | | |
| | | | | | | | | | | Shisham 8 | | | | | |
| 674 | D-III-5757 | Diversion of forest land for access to retail outlet of IOCL along Sikrawa-Bhadas road, L/side, at Sikrawa Distt. | 19/2/2014 | | 0.030 | 0.030 | 30 | 30 | 0 | Pilkhan 18 | Gurgaon Canal | Gurgaon Canal | 27°51'6.12" | 77°10'50.01" | 17-6-2022 |
| | | | | | | | | | | Neem 7 | | | | | |
| | | | | | | | | | | Shisham 5 | | | | | |
| 675 | D-III-3686 | Diversion of forest land in favour of PWD B&R for Widening of Bori-Kothi-Punhana road, Km 0 to 26.20 MDR-135, Distt. Mewat-Nuh, Distt. Mewat (CAMPA) | 23/6/2009 | | 52.000 | 52.000 | 52000 | 52000 | 0 | Papri 10000 | Section 4&5, Mewali | Reegarh Sec.4&5 | N 27°44'13.07" N 27°44'08.92" N 27°43'59.14" N 27°44'01.39" | E 76°59'28.69" E 76°59'38.92" E 76°59'24.30" E 76°59'33.34" | - |
| | | | | | | | | | | | | | | | |
| | | | | | | | | | | | | | | | |
| | | | | | | | | | | | | | | | |

| Sr. No. | D-III File No. | Name of Diversion case | Approval No. | Approval Date | CA to be done (in Ha.) | CA Done (in Ha.) | No. of plants to be planted | No. of Plants actually planted | | Species planted | Name of approved CA site | Site where CA done | GPS coordinates | | M& E Date |
|---------|----------------|------------------------|--------------|---------------|------------------------|------------------|-----------------------------|--------------------------------|----------------------|-----------------|--------------------------|-------------------------|--|--|------------|
| | | | | | | | | Tall Plants | P.Bag (Small Plants) | | | | Lat. | Log. | |
| 1 | 2 | 3 | 4 | 5 | 6 | 7 | 8 | 9 | 10 | 11 | 12 | 13 | 14 | | 15 |
| | | | | | | | | | | Papri 12000 | | Rawa Sec. 4&5 | N 27°47'46.12" N 27°47'38.55" N N 27°47'23.90" N N 27°47'25.90" N | E 77°01'29.29" E E 77°01'38.73" E E 77°01'35.12" E E 77°01'20.12" E | 8/6/2022 |
| | | | | | | | | | | Papri 3500 | | Reegarh bandh 0 to tail | N 27°46'09.33" N N 27°46'08.69" N N 27°44'25.38" N N 27°44'25.18" N | E 76°58'51.91" E E 76°58'52.02" E E 76°58'22.16" E E 76°58'23.02" E | - |
| | | | | | | | | | | Papri 6000 | Section 4&5, Mewali | Jhimrawat Sec.4&5 | N 27°52'22.89" N N 27°52'26.52" N N 27°52'06.35" N N 27°52'11.43" N | E 77°04'00.36" E E 77°03'51.09" E E 77°03'48.69" E E 77°03'41.06" E | - |
| | | | | | | | | | | P.Papri 10000 | | Dhadoli Sec.4&5 | N 27°55'52.029" N N 27°56'17.011" N N 27°55'52.029" N N 27°56'14.163" N | N 77°53'7.885" N N 77°54'8.270" N N 77°54'21.1" N N 77°54'21.3" N | 16-06-2022 |
| | | | | | | | | | | P.Papri 5500 | | CHILA Sec 4 & 5 | N 28°10'07" N N 28°10'04" N N 28°10'06" N N 28°10'09" N | E 76°58'09" E E 76°58'14" E E 76°58'15" E E 76°58'08" E | - |
| | | | | | | | | | | P.Papri 5000 | | Rangala Sec 4 & 5 | N 28°13'16" N N 28°13'20" N N 28°13'20" N N 28°13'31" N | E 76°52'02" E E 76°51'59" E E 76°51'53" E E 76°52'00" E | - |

| Sr. No. | D-III File No. | Name of Diversion case | Approval No. | Approval Date | CA to be done (in Ha.) | CA Done (in Ha.) | No. of plants to be planted | No. of Plants actually planted | | Species planted | Name of approved CA site | Site where CA done | GPS coordinates | | M& E Date |
|---------|----------------|---|--------------|---------------|------------------------|------------------|-----------------------------|--------------------------------|----------------------|-----------------|---|--------------------|--|---|-----------|
| | | | | | | | | Tall Plants | P.Bag (Small Plants) | | | | Lat. | Log. | |
| 1 | 2 | 3 | 4 | 5 | 6 | 7 | 8 | 9 | 10 | 11 | 12 | 13 | 14 | | 15 |
| 676 | D-III-3835 | Diversion of forest land for laying OFC of Aircel Digilink India Ltd., New Delhi from MS 6 (Manpur Village) to MS 18 (Hathin Village) along district road, Hathin village to Uttawar Village, Uttawar to Nuh & MS 45 to MS 27 along SH-14, Distt. Mewat-Nuh | 26/11/2009 | | 9.070 | 9.070 | 9070 | 9070 | 0 | Papri 9170 | Alipur-Habatka road 0-10 L&R | Ghaghas Sec. 4&5 | N 27°57'15.072" N 27°57'16.913" N N 27°57'16.374" N N 27°57'17.095" N | E 76°56'27.17" E E 76°56'25.648" E E 76°56'25.579" E E 76°56'25.085" E | - |
| 677 | D-III-9209 | Diversion of forest land for access to retail outlet of HPC Ltd along Badkai Pnangwan road MDR 131 near KM Stone 8 R/side at Village Marora Distt. Nuh | 5/3/2020 | | 0.100 | 0.100 | 100 | 100 | 0 | | Ghaghas Sec 4&5 | | | | - |
| 678 | D-III-3415 | Diversion of forest land in favour of PWD B&R for Widening of Rewari-Sohna-Palwal road, Km 26.65 to 44 (NH-71B), Distt. Mewat (CAMP A) | 27/2/2009 | | 0.050 | 0.050 | 50 | 50 | 0 | Papri 3263 | G Alipur-Tigra Bundh | Agon Sec. 4&5 | N 27°43'49.158" N 27°43'47.554" N 27°44'36.881" N 27°43'54.055" N | E 76°59'20.643" E E 76°59'2.182" E E 76°58'37.515" E E 76°59'8.235" E | - |
| 679 | D-III-3560 | Diversion of forest land for Retail Outlet of BPCL on Gurgaon-Alwar road, Village Doha, Distt. Mewat-Nuh (CAMP A) 135 Plants under penal CA. | 1/4/2009 | | 0.080 | 0.080 | 80 | 80 | 0 | | Dorakhi Bandh RD 1-3 L&R | | | | |
| 680 | D-III-5763 | Diversion of forest land for access to retail outlet of IOCL along Pachgaon-Mohammadpur Ahir road, L/side at village Bissar Akbarpur Distt. Mewat FP/HR/Others/3457/2013 | 3/4/2015 | | 0.030 | 0.030 | 30 | 30 | 0 | | Kotla Bundh RD 1-2 L&R | | | | |
| 681 | D-III-3425 | Diversion of 12.5649 ha. forest land in favour of Power Grid Corp. of India Ltd. for construction of 400 Kv D/C Agra Bhiwadi Transmission Line, Distt. Mewat (Nuh) (CAMP A) CA in 42 Ha. | 6/5/2009 | | 2.405 | 2.405 | 2405 | 2405 | 0 | | Firojpur Jhirka-Tizara road, Km 0-6, B/s & Nuh-Hodal road, Km 0-6 B/s (Nuh Range) | Agon Sec. 4&5 | N 27°43'49.158" N 27°43'47.554" N 27°44'36.881" N 27°43'54.055" N | E 76°59'20.643" E E 76°59'2.182" E E 76°58'37.515" E E 76°59'8.235" E | - |
| 682 | D-III-4041 | Diversion of forest land for access to retail outlet of HPCL ltd. along Delhi-Alwar road km. 94-95, L/side at village Doha, District Mewat-Nuh. (CAMP A) | 17/3/2010 | | 0.083 | 0.083 | 83 | 83 | 0 | | Gurgaon-Alwar road km. 94-95 R/S | | | | |
| 683 | D-III-4633 | Diversion of forest land for access to retail outlet of HPCL along Hodal-Nagina road km. 2-3 L/side at village Aterna Shamshabad, Distt. Mewat Nuh. | 19/5/2011 | | 0.075 | 0.075 | 75 | 75 | 0 | | Barkali-Punhana road km. 32-35 B/s | | | | |

| Sr. No. | D-III File No. | Name of Diversion case | Approval No. | Approval Date | CA to be done (in Ha.) | CA Done (in Ha.) | No. of plants to be planted | No. of Plants actually planted | | Species planted | Name of approved CA site | Site where CA done | GPS coordinates | | M& E Date |
|--|----------------|--|--------------|---------------|------------------------|------------------|-----------------------------|--------------------------------|----------------------|-----------------|---------------------------------------|--------------------|-----------------|------|-----------|
| | | | | | | | | Tall Plants | P.Bag (Small Plants) | | | | Lat. | Log. | |
| 1 | 2 | 3 | 4 | 5 | 6 | 7 | 8 | 9 | 10 | 11 | 12 | 13 | 14 | | 15 |
| 684 | D-III-4825 | Diversion of forest land for access to retail outlet of HPC Ltd. along Firozpur-Jhirka-Biwan road km. stone 4.76 R/side at village Alipur Tighra, Distt. Mewat Nuh. | 4/4/2012 | | 0.015 | 0.015 | 15 | 15 | 0 | | Alipur Tighra Righar road Km. 0-3 B/s | | | | |
| 685 | D-III-5764 | Diversion of forest land for access to retail outlet of IOCL along Nuh-Hodal road Km. 38, L/side, at village Adbar, Distt. Mewat Nuh | 30/5/2014 | | 0.030 | 0.030 | 30 | 30 | 0 | | Nangal Mubarikpur road Km. 0 to 5 L&R | | | | |
| 686 | D-III-5804 | Diversion of forest land for access to retail outlet of IOCL along Gurgaon-Alwar road, Km. 69.572, R/side, at village Mandikhera, Distt. Mewat-Nuh | 21/4/2014 | | 0.067 | 0.067 | 67 | 67 | 0 | | Nangal Mubarikpur road Km. 0-5 L&R | | | | |
| 687 | D-III-6237 | Diversion of forest land for access to retail outlet of HPCL along Firozpur-Jhirka-Biwan road, Km. 12.861, L/side, at village Biwan Distt. Mewat Nuh FP/HR/Others/8870/2014 | 5/5/2015 | | 0.028 | 0.028 | 28 | 28 | 0 | | Reegarh Bundh RD. 0 to 1 L/side | | | | |
| 688 | D-III-5996 | Diversion of forest land for access to retail outlet of IOCL along Delhi-Alwar road, Km. 86.01, L/side, at village Maholi, Distt. Mewat Nuh | 15/6/2015 | | 0.025 | 0.025 | 25 | 25 | 0 | | Solpur to Kolagarh road Km. 0-9 L&R | | | | |
| 689 | D-III-9120 | Diversion of forest land for access to retail outlet of IOC Ltd along Punhana Hodal road R/side at Village Neemka under forest division and Distt. NUH | 3/2/2020 | | 0.140 | 0.140 | 140 | 140 | 0 | | Agon Sec. 4&5 | | | | |
| 690 | D-III-9148 | Diversion of forest land for access to retail outlet of IOC Ltd along NH 248A old SH 13 Gurugram alwar new CH 85.648 old CH 88+063 R/side at Village Agon Distt. Nuh | 20/2/2020 | | 0.235 | 0.235 | 235 | 235 | 0 | | Agon Sec. 4&5 | | | | |
| Total Mewat | | | | | 84.305 | 84.305 | 84305 | 84305 | 0 | | | | | | |
| Total South Circle | | | | | 423.3971 | 382.5100 | 392108 | 263540 | 118970 | | | | | | |
| Total Compensatory Afforestation Plantation | | | | | 1913.2961 | 1870.7890 | 1881585 | 1460633 | 409728 | | | | | | |

**Annual Plan of Operation for
Net Present Value (Tall Plants)**

Annual Plan of Operations of Tall Plantation under NPV Component for the year 2021-22

| Sr. No. | Name of Range | Name of Block | Name of Beat | Name of Reach Where Plantation done & Khasra No. | Plantation month/ Year | Spacing (m) | Target achieved | | Species planted | No.of plants planted | GPS Coordinates | | M& E Date |
|----------------------|---------------|---------------|--------------|---|---------------------------|-------------|-----------------|-------|--------------------|-------------------------|-----------------|-------------|-----------|
| | | | | | | | Ha. | RKM | | | Lat. | Log. | |
| 1 | 2 | 3 | 4 | 5 | 6 | 7 | 8 | 9 | 10 | 11 | 12 | 13 | 14 |
| Morni-Pinjore | | | | | | | | | | | | | |
| 1 | Kalka | Kalka | Bargodam | Naggal Ruttal P. Land 12, 13, 14 | Aug-21 | 3 x 3 | 0.00 | 2.50 | Jamun | 150 | 30 52 26 | 76 53 26 | |
| | | | | | | | | | Chakrisya | 122 | | | |
| | | | | | | | | | Amla | 138 | | | |
| | | | | | | | | | Arjun | 170 | | | |
| | | | | | | | | | Kadam | 45 | | | |
| | | | | | | | | | Total | 625 | | | |
| 2 | Kalka | Kalka | Bargodam | Kherawali to Banoi Khuda Bax Link Road | Aug-21 | 4x4 | 0.00 | 2.50 | Amla | 110 | 30 52 23 | 76 53 23 | |
| | | | | | | | | | Kadam | 120 | | | |
| | | | | | | | | | Jamun | 335 | | | |
| | | | | | | | | | Chakrisya | 60 | | | |
| | | | | | | | | | Total | 625 | | | |
| 3 | Pinjore | Pinjore | Pinjore | HMT Area Hadbast no- 111, Kharsa No-1 to 217 | Aug-21 | 3x3 | 0.00 | 20.00 | Kadamb | 1750 | 30 47 21.00 | 76 55 06.00 | |
| | | | | | | | | | Shisham | 1515 | | | |
| | | | | | | | | | Badami Papri | 1140 | | | |
| | | | | | | | | | Bel Pattar | 550 | | | |
| | | | | | | | | | Arjun | 45 | | | |
| | | | | | | | | | Total | 5000 | | | |
| 4 | Pinjore | Pinjore | Bhogpur | Bhoriyan to Toran | Aug-21 | 4x4 | 0.00 | 5.00 | Arjun | 930 | 30 46 47.42 | 76 54 07.00 | |
| | | | | | | | | | Bahera | 320 | | | |
| | | | | | | | | | Total | 1250 | | | |
| 5 | Pinjore | Pinjore | Bhawana | Toran to Jaithal | Aug-21 | 4x4 | 0.00 | 10.00 | Bahera | 500 | 30 47 28.67 | 76 57 49.80 | |
| | | | | | | | | | Amla | 500 | | | |
| | | | | | | | | | Arjun | 300 | | | |
| | | | | | | | | | Shisham | 1200 | | | |
| | | | | | | | | | Total | 2500 | | | |
| 6 | Pinjore | Chiken | Bakshiwala | Chikan Bhagwanpur Road L& R | Aug-21 | 4x4 | 0.00 | 5.00 | Arjun | 630 | 30 75 88.8 | 76 94 08.51 | |
| | | | | | | | | | P. Papri | 400 | | | |
| | | | | | | | | | Bahera | 150 | | | |
| | | | | | | | | | Shisham | 70 | | | |
| | | | | | | | | | Total | 1250 | | | |
| 7 | Pinjore | Chiken | Bakshiwala | Pinjore Mallah Road to Diwanwala | Aug-21 | 4x4 | 0.00 | 5.00 | Arjun | 400 | 30 76 31.34 | 76 95 04.32 | |
| | | | | | | | | | P. Papri | 150 | | | |
| | | | | | | | | | Bahera | 250 | | | |
| | | | | | | | | | Shisham | 100 | | | |
| | | | | | | | | | Amla | 300 | | | |
| | | | | | | | | | Simbal | 50 | | | |
| | | | | | | | | | Total | 1250 | | | |
| 8 | Pinjore | Mallha | Jadhpur | Diwanwala to Nandpur | Aug-21 | 4x4 | 0.00 | 10.00 | Shisham | 1500 | 30 45 04 | 76 58 38 | |
| | | | | | | | | | Arjun | 600 | | | |

| Sr. No. | Name of Range | Name of Block | Name of Beat | Name of Reach Where Plantation done & Khasra No. | Plantation month/ Year | Spacing (m) | Target achieved | | Species planted | No.of plants planted | GPS Coordinates | | M& E Date |
|---------|---------------|---------------|--------------|---|---------------------------|-------------|-----------------|------|--------------------|-------------------------|-----------------|-------------|-----------|
| | | | | | | | Ha. | RKM | | | Lat. | Log. | |
| 1 | 2 | 3 | 4 | 5 | 6 | 7 | 8 | 9 | 10 | 11 | 12 | 13 | 14 |
| | | | | | | | | | Putranjiva | 250 | | | |
| | | | | | | | | | Jamun | 115 | | | |
| | | | | | | | | | Bottle Brush | 35 | | | |
| | | | | | | | | | Total | 2500 | | | |
| 9 | Pinjore | Mallha | Mallha | Pinjore Mallah Road to Saranhan | Aug-21 | 4x4 | 0.00 | 4.00 | Shisham | 940 | 30 44 41 | 77 00 25 | |
| | | | | | | | | | Jamun | 40 | | | |
| | | | | | | | | | Tat Baranga | 10 | | | |
| | | | | | | | | | Putranjiva | 10 | | | |
| | | | | | | | | | Total | 1000 | | | |
| 10 | Pinjore | Mallha | Mallha | Pinjore Mallah Road to 9 to 10.5 | Aug-21 | 4x4 | 0.00 | 2.00 | Shisham | 470 | 30 46 10 | 76 59 31 | |
| | | | | | | | | | Jamun | 20 | | | |
| | | | | | | | | | Mango | 10 | | | |
| | | | | | | | | | Total | 500 | | | |
| 11 | Pinjore | Pinjore | Bitna | Ambala Kalka Road KM 52 to 56 | Aug-21 | 4x4 | 0.00 | 4.00 | Molshri | 350 | 30 46 10 | 54 23.00 | |
| | | | | | | | | | Bahera | 190 | | | |
| | | | | | | | | | Arjun | 100 | | | |
| | | | | | | | | | Amla | 110 | | | |
| | | | | | | | | | Kachnar | 200 | | | |
| | | | | | | | | | Harar | 50 | | | |
| | | | | | | | | | Total | 1000 | | | |
| 12 | Pinjore | Pinjore | Bitna | Ambala Kalkato Parwanoo by Pass | Aug-21 | 4x4 | 0.00 | 6.00 | Shisham | 1000 | 30 49 25.00 | 76 56 34.00 | |
| | | | | | | | | | Molshri | 150 | | | |
| | | | | | | | | | Kachnar | 150 | | | |
| | | | | | | | | | Papri | 100 | | | |
| | | | | | | | | | Reetha | 100 | | | |
| | | | | | | | | | Total | 1500 | | | |
| 13 | Panchkula | Ramgarh | Kot | Jaswantgarh to Khangesra Road | Aug-21 | 4x4 | 0.00 | 4.00 | Legerstorem | 520 | 30 63 37 72 | 76 93 47 13 | |
| | | | | | | | | | Kadamb | 350 | | | |
| | | | | | | | | | Hathiphal | 50 | | | |
| | | | | | | | | | Bottle Brush | 80 | | | |
| | | | | | | | | | Total | 1000 | | | |
| 14 | Panchkula | Ramgarh | Kot | Toka to Sabilpur Road | Aug-21 | 4x4 | 0.00 | 6.00 | Gular | 605 | 30 37 21 | 76 58 33 | |
| | | | | | | | | | Shisham | 895 | | | |
| | | | | | | | | | Total | 1500 | | | |
| 15 | Panchkula | Ramgarh | Kot | Dabkori to Rattewali Road | Aug-21 | 4x4 | 0.00 | 2.00 | Shisham | 200 | 30 38 34 | 76 587 | |
| | | | | | | | | | Jakal | 200 | | | |
| | | | | | | | | | Tat Baranga | 100 | | | |
| | | | | | | | | | Total | 500 | | | |
| 16 | Panchkula | Ramgarh | Kot | Kot to Bunga Road | Aug-21 | 4x4 | 0.00 | 6.00 | Kadam | 350 | 30 37 45 | 76 57 11 | |
| | | | | | | | | | Legerstorem | 400 | | | |
| | | | | | | | | | Bottle Brush | 230 | | | |
| | | | | | | | | | Amaltas | 170 | | | |
| | | | | | | | | | Sahtoot | 300 | | | |
| | | | | | | | | | Hathiphal | 50 | | | |

| Sr. No. | Name of Range | Name of Block | Name of Beat | Name of Reach Where Plantation done & Khasra No. | Plantation month/ Year | Spacing (m) | Target achieved | | Species planted | No.of plants planted | GPS Coordinates | | M& E Date |
|---------------|---------------|---------------|--------------|---|---------------------------|-------------|-----------------|---------------|--------------------|-------------------------|--|--|-----------|
| | | | | | | | Ha. | RKM | | | Lat. | Log. | |
| 1 | 2 | 3 | 4 | 5 | 6 | 7 | 8 | 9 | 10 | 11 | 12 | 13 | 14 |
| | | | | | | | | | Total | 1500 | | | |
| 17 | Panchkula | Ramgarh | Alipur | NH-7 Alipur | Aug-21 | 4x4 | 0.00 | 6.00 | Aam | 1500 | 30 35 57 | 76 57 4 | |
| | | | | | | | | | Total | 1500 | | | |
| | | | | Total Morni-Pinjore | | | 0.00 | 100.00 | | 25000 | | | |
| Ambala | | | | | | | | | | | | | |
| 18 | Ambala | Jansui | Naggal | Segti Ring Bundh RD 0-5 L/R Side | Jul-21 | 4x4 | 0 | 6.00 | Shisham | 1000 | 30°13'0.17" 30°13'0.12" 30°12'49.26" 30°12'48.87" | 76°42'31.27" 76°42'31.07" 76°43'2.56" 76°43'2.61" | |
| | | | | | | | | | Bahera | 250 | | | |
| | | | | | | | | | Kagelia | 250 | | | |
| | | | | | | | | | Total | 1500 | | | |
| 19 | Ambala | Ambala West | Baroula | Ambala Baroula Road Km. 11-14 L/R Side | Jul-21 | 4x4 | 0.00 | 2.00 | Shisham | 125 | 30.264834 30.264931 30.254984 30.255004 | 76.778341 76.778464 76.781494 76.781591 | |
| | | | | | | | | | B.Brush | 125 | | | |
| | | | | | | | | | Kadam | 125 | | | |
| | | | | | | | | | Legistomia | 125 | | | |
| | | | | | | | | | Total | 500 | | | |
| 20 | Ambala | Ambala West | Nasirpur | Mokha Majra Approach Road Km. 0-tail L/R Side | Jul-21 | 4x4 | 0.00 | 1.00 | Jamun | 85 | 30.338100 30.338003 30.338049 30.337947 | 76.763259 76.763243 76.767014 76.767019 | |
| | | | | | | | | | B.Brush | 85 | | | |
| | | | | | | | | | Arjun | 75 | | | |
| | | | | | | | | | Mango | 5 | | | |
| | | | | | | | | | Total | 250 | | | |

| Sr. No. | Name of Range | Name of Block | Name of Beat | Name of Reach Where Plantation done & Khasra No. | Plantation month/ Year | Spacing (m) | Target achieved | | Species planted | No.of plants planted | GPS Coordinates | | M& E Date |
|---------|---------------|---------------|--------------|---|---------------------------|-------------|-----------------|------|--------------------|-------------------------|---|--|-----------|
| | | | | | | | Ha. | RKM | | | Lat. | Log. | |
| 1 | 2 | 3 | 4 | 5 | 6 | 7 | 8 | 9 | 10 | 11 | 12 | 13 | 14 |
| 21 | Ambala | Ambala West | Ambala | NH-152 Km. 0.801 to 2.450 L/R and Km. 3.500 to 4.450 L/Side and Km. 4.500 to 5.350 L/R | Jul-21 | 4x4 | 0.00 | 8.00 | Arjun | 1200 | 30°24'47.46" 30°24'45.53" 30°24'28.73" 30°24'10.48" 30°24'10.33" 30°24'7.82" 30°23'42.69" 30°23'43.61" | 76°46'22.70" 76°46'23.51" 76°44'53.08" 76°44'28.93" 76°44'26.73" 76°46'12.18" 76°44'15.81" 76°44'13.45" | |
| | | | | | | | | | B.Brush | 300 | | | |
| | | | | | | | | | Shisham | 300 | | | |
| | | | | | | | | | Jamun | 200 | | | |
| | | | | | | | | | Total | 2000 | | | |
| 22 | Ambala | Ambala West | Ambala | Dangdehri Approach Road Km. 0-tail L/R Side | Jul-21 | 4x4 | 0.00 | 1.15 | Shisham | 287 | 30°25'23.76" 30°25'56.24" 30°25'23.65" 30°25'56.48" | 76°45'54.80" 76°45'57.45" 76°45'54.95" 76°45'57.40" | |
| | | | | | | | | | Total | 287 | | | |
| 23 | Ambala | Ambala West | Ambala | Manakpur Road Km. 0-tail L/R Side | Jul-21 | 4x4 | 0.00 | 0.56 | Shisham | 20 | 30°25'16.90" 30°25'17.31" 30°25'13.11" 30°25'13.15" | 76°45'51.97" 76°45'52.16" 76°45'30.39" 76°45'30.49" | |
| | | | | | | | | | B.Brush | 120 | | | |
| | | | | | | | | | Total | 140 | | | |
| 24 | Ambala | Ambala West | Ambala | Old Lohgarh Road Km. 0-tail L/R Side | Jul-21 | 4x4 | 0.00 | 2.29 | Arjun | 280 | 30°24'39.81" 30°24'39.64" 30°25'14.57" 30°25'14.43" | 76°46'4.69" 76°46'4.51" 76°46'3.76" 76°46'3.21" | |
| | | | | | | | | | B.Brush | 293 | | | |
| | | | | | | | | | Total | 573 | | | |

| Sr. No. | Name of Range | Name of Block | Name of Beat | Name of Reach Where Plantation done & Khasra No. | Plantation month/ Year | Spacing (m) | Target achieved | | Species planted | No. of plants planted | GPS Coordinates | | M & E Date |
|---------|---------------|---------------|--------------|---|---------------------------|-------------|-----------------|-------|--------------------|--------------------------|--|--|------------|
| | | | | | | | Ha. | RKM | | | Lat. | Log. | |
| 1 | 2 | 3 | 4 | 5 | 6 | 7 | 8 | 9 | 10 | 11 | 12 | 13 | 14 |
| 25 | Ambala | Jansui | Jaitpur | Jaitpur Jandheri Road Km. 0-3 L/R Side | Jul-21 | 4x4 | 0.00 | 5.00 | Arjun | 1250 | 30°06'14.3" 30°06'14.6" 30°05'40.1" 30°05'40.4" | 76°38'43.4" 76°38'43.3" 76°36'42.09" 76°36'42.9" | |
| | | | | | | | | | Total | 1250 | | | |
| 26 | Ambala | Jansui | Jansui | Jansui Niharsi Road Km. 0-7 L/R Side | Jul-21 | 4x4 | 0.00 | 10.00 | Jamun | 1500 | 30°12'24.7" 30°12'24.0" 30°12'54.08" 30°12'53.4" | 76°42'07.2" 76°42'08.3" 76°39'00.9" 76°39'00.7" | |
| | | | | | | | | | Arjun | 450 | | | |
| | | | | | | | | | P.Papri | 550 | | | |
| | | | | | | | | | Total | 2500 | | | |
| 27 | Ambala | Jansui | Naggal | Old Hisar Road Km. 19-20 L/R Side | Jul-21 | 4x4 | 0.00 | 1.00 | Jamun | 120 | 30°13'29.35" 30°13'29.46" 30°13'28.79" 30°13'28.68" | 76°42'26.78" 76°42'27.88" 76°42'26.81" 76°43'28.09" | |
| | | | | | | | | | Arjun | 130 | | | |
| | | | | | | | | | Total | 250 | | | |
| 28 | Ambala | Ambala East | Khudda | Jagadhari Ambala Road Km. 42-47 L/Side | Jul-21 | 4x4 | 0.00 | 2.00 | Jamun | 150 | 30°19'9.18" 30°19'9.20" 30°19'25.85" 30°19'26.08" | 76°55'19.74" 76°55'19.82" 76°55'38.73" 76°54'38.79" | |
| | | | | | | | | | Jamoa | 150 | | | |
| | | | | | | | | | Arjun | 200 | | | |
| | | | | | | | | | Total | 500 | | | |
| 29 | Ambala | Ambala East | Khudda | Manglai Link Road Km. 0-3 L/R Side | Jul-21 | 4x4 | 0.00 | 2.00 | Shisham | 500 | 30.322509 30.322490 30.310302 30.310262 | 76.914032 76.914129 76.908673 76.908732 | |
| | | | | | | | | | Total | 500 | | | |
| 30 | Ambala | Ambala East | Mohra | Mohra G.T Road to Fadoli Village | Jul-21 | 4x4 | 0.00 | 1.00 | Shisham | 250 | 30.260169 30.260132 30.260003 30.259947 | 76.857589 76.863747 76.857589 76.863769 | |
| | | | | | | | | | Total | 250 | | | |

| Sr. No. | Name of Range | Name of Block | Name of Beat | Name of Reach Where Plantation done & Khasra No. | Plantation month/ Year | Spacing (m) | Target achieved | | Species planted | No. of plants planted | GPS Coordinates | | M & E Date |
|---------|---------------|---------------|--------------|---|---------------------------|-------------|-----------------|------|--------------------|--------------------------|--|--|------------|
| | | | | | | | Ha. | RKM | | | Lat. | Log. | |
| 1 | 2 | 3 | 4 | 5 | 6 | 7 | 8 | 9 | 10 | 11 | 12 | 13 | 14 |
| 31 | Ambala | Ambala East | Mohra | Mohra Baroula Road Km. 5-7 L/R Side | Jul-21 | 4x4 | 0.00 | 1.00 | Shisham | 250 | 30.234200 30.234033 30.240206 30.240021 | 76.807936 76.808150 76.815210 76.815382 | |
| | | | | | | | | | Total | 250 | | | |
| 32 | Ambala | Ambala East | Mohra | Dhanyora Dhanyori Link Road Km. 0-4 L/R | Jul-21 | 4x4 | 0.00 | 3.50 | Jamun | 150 | 30.262474 30.262363 30.242873 30.242771 | 76.842932 76.842911 76.798204 76.798182 | |
| | | | | | | | | | Jamoa | 250 | | | |
| | | | | | | | | | Shisham | 250 | | | |
| | | | | | | | | | Arjun | 225 | | | |
| | | | | | | | | | Total | 875 | | | |
| 33 | Ambala | Ambala East | Shahpur | Ugara Bara Road Km. 0-2 L/R Side | Jul-21 | 4x4 | 0.00 | 1.00 | Shisham | 250 | 30°31'02.17" 30°33'02.90" 30°31'07.74" 30°33'02.85" | 76°80'31.02" 76°81'99.45" 76°80'31.13" 76°82'00.51" | |
| | | | | | | | | | Total | 250 | | | |
| 34 | Saha | Mullana | Dhanoura | | Jul-21 | 4x4 | 0.00 | 1.00 | Arjun | 250 | 30° 18' 45.76" 30° 18' 57.49" 30° 18' 45.78" 30° 18' 59.37" | 77° 09' 03.98" 77° 08' 44.24" 77° 09' 03.98" 77° 08' 44.46" | |
| | | | | | | | | | Total | 250 | | | |
| 35 | Saha | Mullana | Mullana | | Jul-21 | 4x4 | 0.00 | 8.00 | Shisham | 1450 | 30°16'47" 30°16'46" 30°16'39" 30°16'46" 30°16'44" 30°16'39" | 77°01'22" 77°01'33" 77°01'57" 77°01'23" 77°01'33" 77°01'56" | |
| | | | | | | | | | Arjun | 500 | | | |
| | | | | | | | | | Jamun | 50 | | | |
| | | | | | | | | | Total | 2000 | | | |
| 36 | Saha | Barara | Adhoya | Adhoya-Chhapar Road Km 3-4 L&R Side Km 3-4 | Jul-21 | 4x4 | 0.00 | 1.00 | Shisham | 250 | 30°11'47" 30°11'45" 30°11'50" 30°11'49" | 77°03'52" 77°03'53" 77°04'17" 77°04'18" | |
| | | | | | | | | | Total | 250 | | | |

| Sr. No. | Name of Range | Name of Block | Name of Beat | Name of Reach Where Plantation done & Khasra No. | Plantation month/ Year | Spacing (m) | Target achieved | | Species planted | No.of plants planted | GPS Coordinates | | M& E Date |
|---------|---------------|---------------|--------------|--|---------------------------|-------------|-----------------|-------|--------------------|-------------------------|--|--|-----------|
| | | | | | | | Ha. | RKM | | | Lat. | Log. | |
| 1 | 2 | 3 | 4 | 5 | 6 | 7 | 8 | 9 | 10 | 11 | 12 | 13 | 14 |
| 37 | Saha | Barara | Ugala | Kambassi Link Road L&R1 0-tai | Jul-21 | 4x4 | 0.00 | 2.00 | Shisham | 500 | 30° 11' 19.20" 30° 10' 07.85" 30° 11' 19.28" 30° 10' 07.89" | 77° 00' 56.91" 77° 00' 31.70" 77° 00' 56.58" 77° 00' 32.48" | |
| | | | | | | | | | Total | 500 | | | |
| 21 | Saha | Barara | Ugala | Tandwali Suhata Road Km 0-tail & Khanpur-Suhata Road Km 0-tail L&R | Jul-21 | 4x4 | 0.00 | 4.00 | Shisham | 500 | 30° 13' 19" 30° 13' 20" 30° 12' 08" 30° 12' 09" | 76° 58' 28" 76° 58' 29" 76° 57' 17" 76° 57' 16" | |
| | | | | | | | | | Jamun | 500 | | | |
| | | | | | | | | | Total | 1000 | | | |
| 38 | Naraingarh | Naraingarh | Bhurewala | Raipur rani to Naraingarh road km. 7.2 to 14.7 L&R side | Jul-21 | 4x4 | 0.00 | 5.00 | Mango | 1200 | 30°29'41.22"N 30°30'4.06"N 30°30'26.04"N 30°32'31.89"N | 77° 7'20.61"E 77° 7'7.48"E 77° 6'57.39"E 77° 4'52.47"E | |
| | | | | | | | | | Anwala | 50 | | | |
| | | | | | | | | | Total | 1250 | | | |
| 39 | Naraingarh | Kurali | Barsu Majra | | Jul-21 | 4x4 | 0.00 | 10.00 | Mango | 1000 | 30°27'53.20"N 30°26'37.07"N 30°24'50.77"N 30°23'44.46"N | 77° 7'43.59"E 77° 8'22.79"E 77° 9'15.39"E 77°10'36.90"E | |
| | | | | | | | | | Shisham | 1000 | | | |
| | | | | | | | | | Kadam | 300 | | | |
| | | | | | | | | | HathiPhal | 200 | | | |
| | | | | | | | | | Total | 2500 | | | |
| 40 | Naraingarh | Kurali | Jharshella | Lalpur -Gadhoul Road km. 0-5 L&R Side & Hassanpura to Mahuakher road km 0-5 | Jul-21 | 4x4 | 0.00 | 10.00 | Arjun | 1000 | 30°22'57.02"N 30°22'51.84"N 30°22'52.06"N 30°22'58.47"N | 77° 6'45.03"E 77° 7'37.31"E 77° 8'20.77"E 77° 9'38.85"E | |
| | | | | | | | | | Jamun | 200 | | | |
| | | | | | | | | | Mango | 300 | | | |
| | | | | | | | | | Kadam | 500 | | | |
| | | | | | | | | | Anwala | 500 | | | |
| | | | | | | | | | Total | 2500 | | | |

| Sr. No. | Name of Range | Name of Block | Name of Beat | Name of Reach Where Plantation done & Khasra No. | Plantation month/ Year | Spacing (m) | Target achieved | | Species planted | No.of plants planted | GPS Coordinates | | M& E Date |
|---------|---------------|---------------|--------------|--|---------------------------|-------------|-----------------|-------|--------------------|-------------------------|--|--|-----------|
| | | | | | | | Ha. | RKM | | | Lat. | Log. | |
| 1 | 2 | 3 | 4 | 5 | 6 | 7 | 8 | 9 | 10 | 11 | 12 | 13 | 14 |
| 41 | Naraingarh | Shahzadpur | Patvi | Fatehgarh to Raiwali Road km. 0-5 L&R side | Jul-21 | 4x4 | 0.00 | 10.00 | Shisham | 2000 | 30°28'12.58"N 30°28'45.53"N 30°28'48.10"N 30°29'12.15"N | 76°56'35.17"E 76°54'57.25"E 76°55'43.97"E 76°55'9.20"E | |
| | | | | | | | | | HathiPhal | 50 | | | |
| | | | | | | | | | Kadam | 450 | | | |
| | | | | | | | | | Total | 2500 | | | |
| 42 | Saha | Barara | Barara | Main Railway Line 228-237 L/Side | Jul-21 | 4x4 | 0.00 | 4.00 | Shisham | 1000 | 30°11'11"N 30°11'27"N 30°12'02"N 30°12'47"N | 77° 06' 24"E 77° 05'41"E 77° 04'14"E 77° 02'16"E | |
| | | | | | | | | | Total | 1000 | | | |
| 43 | Saha | Barara | Tandwal | Main Railway Line, Mojgarh- Ghelri Road, Barara-Subhri road 237-245 L&R/Side | Jul-21 | 4x4 | 0.00 | 20.00 | Shisham | 3600 | 30°12'55.74"N 30°12'56.01"N 30°14'38.41"N 30°14'39.89"N 30°12'54.81"N 30°12'54.55"N 30°14'37.83"N 30°14'37.32"N | 77° 01'54.31"E 77° 01'54.36"E 76° 58'13.89"E 76° 58'14.81"E 77° 01'53.72"E 77° 01'53.55"E 76° 58'10.92"E 76° 58'10.66"E | |
| | | | | | | | | | Jamun | 1000 | | | |
| | | | | | | | | | Arjun | 400 | | | |
| | | | | | | | | | Total | 5000 | | | |
| 44 | Saha | Saha | Kesri | Main Railway Line Km 249-253 | Jul-21 | 4x4 | 0.00 | 10.00 | Shisham | 660 | 30°17'3.24"N 30°16'0.96"N | 76°54'11.13"E 76°55'51.99"E | |
| | | | | | | | | | Arjun | 1378 | | | |
| | | | | | | | | | Toon | 23 | | | |
| | | | | | | | | | Bahera | 33 | | | |
| | | | | | | | | | Cut Sagwan | 36 | | | |
| | | | | | | | | | Sadabhar | 32 | | | |
| | | | | | | | | | Amaltas | 50 | | | |
| | | | | | | | | | Neem | 51 | | | |
| | | | | | | | | | Jamun | 84 | | | |
| | | | | | | | | | Imli | 16 | | | |
| | | | | | | | | | Jamoa | 137 | | | |
| | | | | | | | | | Total | 2500 | | | |

| Sr. No. | Name of Range | Name of Block | Name of Beat | Name of Reach Where Plantation done & Khasra No. | Plantation month/ Year | Spacing (m) | Target achieved | | Species planted | No.of plants planted | GPS Coordinates | | M& E Date |
|---------------------|---------------|---------------|---------------------|--|------------------------|-------------|-----------------|---------------|-----------------|----------------------|--|---|-----------|
| | | | | | | | Ha. | RKM | | | Lat. | Log. | |
| 1 | 2 | 3 | 4 | 5 | 6 | 7 | 8 | 9 | 10 | 11 | 12 | 13 | 14 |
| 45 | Naraingarh | Naraingarh | Chechi Majra | Sangrani Sec 4&5 | Jul-21 | 4x4 | 0 | 15.00 | Shisham | 1500 | 30°29'52.47"N 30°29'41.70"N 30°29'32.28"N 30°29'35.49"N | 77°10'7.59"E 77° 9'52.30"E 77° 9'52.16"E 77° 9'59.49"E | |
| | | | | | | | | | Arjun | 500 | | | |
| | | | | | | | | | Papri | 900 | | | |
| | | | | | | | | | Hathiphal | 850 | | | |
| | | | | | | | | | Total | 3750 | | | |
| 46 | Ambala | Ambala East | Panjokhra | Garnala Minor Km. 0-1.8 L/R Side | Jul-21 | 4x4 | 0.00 | 2.50 | Shisham | 625 | 30°24'27.5" 30°24'27.4" 30°24'38.0" 30°23'38.0" | 76°49'59.4" 76°49'60.0" 76°49'58.4" 76°49'58.9" | |
| | | | | | | | | | | 625 | | | |
| Total Ambala | | | | | | | 0.00 | 150.00 | | | 37500 | | |
| Kurukshetra | | | | | | | | | | | | | |
| 47 | Thanesar | Shahabad | ShahaBarghad(S) | DUK Railway Line Km 174-178 L&R | Jul./Aug. 2021 | | 0.00 | 7.00 | Arjun | 300 | 30°08'34.843"N 76°51'32.162"E | 30°10'40.728"N 76°51'34.019"E | |
| | | | | | | | | | Shisham | 1350 | | | |
| | | | | | | | | | Jamun | 100 | | | |
| | | | | | | | | | Total | 1750 | | | |
| 48 | Thanesar | Jyotisar | Jyotisar | NK Railway Line Km 76-81 L&R | Jul./Aug. 2021 | | 0.00 | 10.00 | Shisham | 2440 | 29.942675' N 76.757939' E | 29.959801' N 76.801081' E | |
| | | | | | | | | | Jamun | 15 | | | |
| | | | | | | | | | Jamoa | 15 | | | |
| | | | | | | | | | Anwala | 30 | | | |
| | | | | | | | | | Total | 2500 | | | |
| 49 | Thanesar | Jyotisar | Pindarsi | NK Railway Line Km 71-76 L&R | Jul./Aug. 2021 | | 0.00 | 7.00 | Arjun | 750 | 29.918445' N 76.704727' E | 29.934163' N 76.737111' E | |
| | | | | | | | | | Shisham | 1000 | | | |
| | | | | | | | | | Total | 1750 | | | |
| 50 | Thanesar | Thol | Ismailabad | Kheri Shaida to Babukpur Road Km 0-2 L&R | Jul./Aug. 2021 | | 0.00 | 2.50 | Shisham | 625 | 30.13352277' N 76.69670144' E | 30.14422713' N 76.70383578' E | |
| | | | | | | | | | Total | 625 | | | |
| 51 | Thanesar | Thol | Ismailabad | Kheri-Majri-Gorkha Road Km 0-9 L&R | Jul./Aug. 2021 | | 0.00 | 8.00 | Shisham | 2000 | 30.134270' N 76.679225' E | 30.145288' N 76.720294' E | |
| | | | | | | | | | Total | 2000 | | | |

| Sr. No. | Name of Range | Name of Block | Name of Beat | Name of Reach Where Plantation done & Khasra No. | Plantation month/ Year | Spacing (m) | Target achieved | | Species planted | No.of plants planted | GPS Coordinates | | M& E Date |
|---------|---------------|---------------|---------------------|--|---------------------------|-------------|-----------------|-------|--------------------|-------------------------|-----------------------------------|----------------------------------|-----------|
| | | | | | | | Ha. | RKM | | | Lat. | Log. | |
| 1 | 2 | 3 | 4 | 5 | 6 | 7 | 8 | 9 | 10 | 11 | 12 | 13 | 14 |
| 52 | Thanesar | Thol | Ismailabad | Kheri Shaيدا to Rohti Road Km 0-3 L&R | Jul./Aug. 2021 | | 0.00 | 4.00 | Shisham | 1000 | 30.13100526' N 76.69425845' E | 30.11851308' N 76.71076485' E | |
| | | | | | | | | | Total | 1000 | | | |
| 53 | Thanesar | Thol | Ismailabad | Babukpur to Ajrawar Road Km 0-3 L&R | Jul./Aug. 2021 | | 0.00 | 3.00 | Shisham | 750 | 30.14454388' N 76.70714445' E | 30.14440709' N 76.69071014' E | |
| | | | | | | | | | Total | 750 | | | |
| 54 | Thanesar | Thol | Ismailabad | Fatheghar-Chammu to Mirapur Road Km 0-3 L&R | Jul./Aug. 2021 | | 0.00 | 4.00 | Shisham | 1000 | 30.13352277' N 76.69670144' E | 30.16426306' N 76.66729823' E | |
| | | | | | | | | | Total | 1000 | | | |
| 55 | Thanesar | Thol | Ismailabad | Chammu Kalan-Sonti-Mehla Road Km 0-3 L&R | Jul./Aug. 2021 | | 0.00 | 6.00 | Shisham | 1500 | 30.13738004' N 76.66182786' E | 30.14317700' N 76.66188008' E | |
| | | | | | | | | | Total | 1500 | | | |
| 56 | Thanesar | Thol | Jhansa | Nalvi Bijarpur Road Km 0-3 L&R | Jul./Aug. 2021 | | 0.00 | 2.50 | Shisham | 625 | 30°10'27.92"N 76°46'38.03"E | 30°09'23.09"N 76°45'35.99"E | |
| | | | | | | | | | Total | 625 | | | |
| 57 | Thanesar | Thol | Kalsana | Kalsani KathwaTangore Road Km 2-6 L&R | Jul./Aug. 2021 | | 0.00 | 4.00 | Shisham | 1000 | 30°9'17.323" N 76°48'52.221" E | 30°9'3.191" N 76°47'37.129" E | |
| | | | | | | | | | Total | 1000 | | | |
| 58 | Thanesar | Thol | Kalsana | Kalsana Bundh (&) Jharauli Kalan Road RD 6-12 L&R (&) Km 0-1 L&R | Jul./Aug. 2021 | | 0.00 | 3.00 | Shisham | 750 | 30.170199' N 76.839872' E | 30.158124' N 76.821010' E | |
| | | | | | | | | | Total | 750 | | | |
| 59 | Thanesar | Shahabad | ShahaBarghad(S) | Surakhpur Badam Road Km 0-11 L&R | Jul./Aug. 2021 | | 0.00 | 11.00 | Shisham | 2750 | 30°11'19.8" N 76°51'34.42" E | 30°11'20.4" N 76°51'33.8" E | |
| | | | | | | | | | Total | 2750 | | | |
| 60 | Thanesar | Shahabad | ShahaBarghad(S) | Sudhpur to Katlari Km 0-2 L&R | Jul./Aug. 2021 | | 0.00 | 1.00 | Shisham | 250 | 30°10008'N 76°82242' E | 30°09973' N 76°83002' E | |
| | | | | | | | | | Total | 250 | | | |
| 61 | Thanesar | Ladwa | Seonti | Gadli road Km. 6-7 L&R/side | Jul./Aug. 2021 | | 0.00 | 0.50 | Cut Sangwan | 60 | 29°58.033'N 076°58.656'E | 29°58'8"N 076°59'47"E | |
| | | | | | | | | | Shisham | 65 | | | |
| | | | | | | | | | Total | 125 | | | |
| 62 | Thanesar | Ladwa | Seonti | Niwarni Road Km 0-1.5 L&R | Jul./Aug. 2021 | | 0.00 | 1.50 | Shisham | 375 | 30°00.018'N 077°01.116'E | 29°59.552'N 077°01.106'E | |
| | | | | | | | | | Total | 375 | | | |
| 63 | Thanesar | Ladwa | Seonti | Lohara Road Km 0-5 L&R | Jul./Aug. 2021 | | 0.00 | 4.00 | Shisham | 1000 | 30°00.922'N 076°59.355'E | 29°01.363'N 076°59.596'E | |
| | | | | | | | | | Total | 1000 | | | |

| Sr. No. | Name of Range | Name of Block | Name of Beat | Name of Reach Where Plantation done & Khasra No. | Plantation month/ Year | Spacing (m) | Target achieved | | Species planted | No. of plants planted | GPS Coordinates | | M & E Date |
|---------|---------------|---------------|--------------|--|---------------------------|-------------|-----------------|------|--------------------|--------------------------|--|---|------------|
| | | | | | | | Ha. | RKM | | | Lat. | Log. | |
| 1 | 2 | 3 | 4 | 5 | 6 | 7 | 8 | 9 | 10 | 11 | 12 | 13 | 14 |
| 64 | Thanesar | Ladwa | Seonti | Lohara to Jalalludin Majra Road Km 0-1.5 L&R | Jul./Aug. 2021 | | 0.00 | 1.50 | Shisham | 375 | 30°01.363'N 076°59.218'E | 30°01.636'N 076°59.596'E | |
| | | | | | | | | | Total | 375 | | | |
| 65 | Thanesar | Ladwa | Seonti | Muniyarpur Road Km 0-2 L&R | Jul./Aug. 2021 | | 0.00 | 1.00 | Shisham | 250 | 29°59.180'N 076°58.345'E | 29°58.178'N 076°58.330'E | |
| | | | | | | | | | Total | 250 | | | |
| 66 | Thanesar | Ladwa | Seonti | Sonti to Dabkhera Road Km 0-2 L&R | Jul./Aug. 2021 | | 0.00 | 2.50 | Arjun | 625 | 29°59.573'N 076°59.318'E | 30°00.191'N 076°59.963'E | |
| | | | | | | | | | Total | 625 | | | |
| 67 | Thanesar | Ladwa | Seonti | Niwarsi to Halalpur Road Km 0-2 L&R | Jul./Aug. 2021 | | 0.00 | 2.50 | Shisham | 500 | 30°00.018'N 077°01.116'E | 29°59.552'N 077°01.106'E | |
| | | | | | | | | | Anwala | 125 | | | |
| | | | | | | | | | Total | 625 | | | |
| 68 | Thanesar | Ladwa | Ladwa (N) | Ladwa Babain Road Km 2-8 L&R | Jul./Aug. 2021 | | 0.00 | 3.00 | Shisham | 750 | 30°00.670'N 077°02.456'E | 30°02.608'N 077°00.830'E | |
| | | | | | | | | | Total | 750 | | | |
| 69 | Thanesar | Ladwa | Ladwa (N) | Phaladpur to Jalalludin Majra Road Km 0-5 L&R | Jul./Aug. 2021 | | 0.00 | 2.50 | Shisham | 625 | 30°02.458'N 077°00.175'E | 30°02.019'N 077°01.964'E | |
| | | | | | | | | | Total | 625 | | | |
| 70 | Thanesar | Ladwa | Ladwa (N) | Sultanpur Road & Bhalolpur to Badtoli road Km 0-1 & Km 1-8 L&R | Jul./Aug. 2021 | | 0.00 | 4.00 | Shisham | 1000 | 30.039562'N 077.023502'E 30.039562'N 077.023502'E | 30.053572'N 77.025681'E 30.080662'N 77.0041154'E | |
| | | | | | | | | | Total | 1000 | | | |
| 71 | Thanesar | Ladwa | Ladwa (S) | Chalondi Bani Road Km 0-6 L&R | Jul./Aug. 2021 | | 0.00 | 5.50 | Shisham | 1375 | 29.983683'N 77.122449'E | 29.975044'N 77.092599'E | |
| | | | | | | | | | Total | 1375 | | | |
| 72 | Thanesar | Ladwa | Ladwa (S) | Muradnagar Road Km 0-2 L&R | Jul./Aug. 2021 | | 0.00 | 1.50 | Shisham | 375 | 29.964287'N 77.08886'E | 29.955482'N 77.083241'E | |
| | | | | | | | | | Total | 375 | | | |
| 73 | Thanesar | Ladwa | Babain | Babain Lakhmeri Road KM 4-11 L&R | Jul./Aug. 2021 | | 0.00 | 6.00 | Shisham | 1500 | | | |
| | | | | | | | | | Total | 1500 | | | |
| 74 | Thanesar | Ladwa | Babain | Kalwa Majri Road KM 0-2 L&R | Jul./Aug. 2021 | | 0.00 | 2.50 | Shisham | 625 | 30.11223' N | 76.981626' E | |
| | | | | | | | | | Total | 625 | | | |
| 75 | Thanesar | Ladwa | Babain | Sunariya to Bid Mangoli Road Km 0-9 L&R | Jul./Aug. 2021 | | 0.00 | 3.50 | Shisham | 875 | | | |
| | | | | | | | | | Total | 875 | | | |
| 76 | Thanesar | Ladwa | Babain | Marcheri Marchera Road Km 1-5 L&R | Jul./Aug. 2021 | | 0.00 | 3.00 | Lagistomia | 250 | | | |
| | | | | | | | | | Jamun | 100 | | | |
| | | | | | | | | | Shisham | 350 | | | |
| | | | | | | | | | Kachnar | 50 | | | |
| | | | | | | | | | Total | 750 | | | |

| Sr. No. | Name of Range | Name of Block | Name of Beat | Name of Reach Where Plantation done & Khasra No. | Plantation month/ Year | Spacing (m) | Target achieved | | Species planted | No.of plants planted | GPS Coordinates | | M& E Date |
|---------|---------------|---------------|--------------|---|---------------------------|-------------|-----------------|-------|--------------------|-------------------------|--|--|-----------|
| | | | | | | | Ha. | RKM | | | Lat. | Log. | |
| 1 | 2 | 3 | 4 | 5 | 6 | 7 | 8 | 9 | 10 | 11 | 12 | 13 | 14 |
| 77 | Thanesar | Ladwa | Babain | Babain Marcheri Road Km 2-5 L&R | Jul./Aug. 2021 | | 0.00 | 1.00 | Shisham | 250 | | | |
| | | | | | | | | | Total | 250 | | | |
| 78 | Thanesar | Jyotisar | Jyotisar | Thanesar Dhand Road Km 0-5 L&R | Jul./Aug. 2021 | | 0.00 | 2.00 | Shisham | 500 | 29.955441' N 76.792051' E | 29.943166' N 76.76553' E | |
| | | | | | | | | | Total | 500 | | | |
| 79 | Thanesar | Jyotisar | Jyotisar | Bhari to Bhagthala Road + Bhagthala Surmi Road Km 0-17 L&R | Jul./Aug. 2021 | | 0.00 | 10.00 | Shisham | 2300 | 29.979354' N 76.817544' E 30.002531' N 76.727269' E | 30.022186' N 76.688761' E 30.008946' N 76.705005' E | |
| | | | | | | | | | Jamun | 200 | | | |
| | | | | | | | | | Total | 2500 | | | |
| 80 | Thanesar | Jyotisar | Pindarsi | Thanesar Dhand Road Km 5-12 L&R | Jul./Aug. 2021 | | 0.00 | 8.00 | Shisham | 2000 | 29.943297' N 76.76608' E | 29.901474' N 76.6743' E | |
| | | | | | | | | | Total | 2000 | | | |
| 81 | Thanesar | Jyotisar | Pindarsi | Pindarsi Sarsa Road & Pindarsi Meshi Majra Road Km 0-4 L&R & Km 0-1 L&R | Jul./Aug. 2021 | | 0.00 | 4.00 | Shisham | 1000 | 29.930857' N 76.668627' E 29.925718' N 76.694265' E | 29.915542' N 76.700904' E 29.930855' N 76.0697633' E | |
| | | | | | | | | | Total | 1000 | | | |
| 82 | Pehowa | Pehowa | Pehowa | Bateri-Rua-Sarsa Road Km. 0-7 L+R | Jul./Aug. 2021 | | 0.00 | 8.00 | Shisham | 2000 | 29°55'20.8"N 76°36'30.8"E 29°55'49.6"N 76°38'09.8"E | 29°55'56.9"N 76°39'32.1"E | |
| | | | | | | | | | Total | 2000 | | | |
| 83 | Pehowa | Pehowa | Gumthala | Gumthala-Bhagal Road & Galedwa-Guldera Road Km. 0-8.5 L+R & Km. 5-7 L+R | Jul./Aug. 2021 | | 0.00 | 8.00 | Arjun | 1850 | 29°56'15.450" N 76°32'25.452" E 29°58'17.730" N 76°33'11.646" E | 29°58'59.765" N 76°29'16.038" E 29°57'20.357" N 76°31'33.270" E | |
| | | | | | | | | | Jamoa | 150 | | | |
| | | | | | | | | | Total | 2000 | | | |
| 84 | Pehowa | Bhaurakh | Deewana | Seonsar to Ishaq Road Km. 0-3 L+R | Jul./Aug. 2021 | | 0.00 | 4.00 | Kadam | 1000 | 29°59'39.8"N 76°28'48.8"E | 30°01'06.6"N 76°29'19.3"E | |
| | | | | | | | | | Total | 1000 | | | |
| 85 | Pehowa | Bhaurakh | Deewana | Ishaq-Bakhli-Seonsar Road Km. 0-7 L+R | Jul./Aug. 2021 | | 0.00 | 5.00 | Kadam | 600 | 30°01'12.2"N 76°29'30.2"E 30°01'13.6"N 76°30'58.1"E | 29°59'36.9"N 76°28'58.4"E | |
| | | | | | | | | | Shisham | 650 | | | |
| | | | | | | | | | Total | 1250 | | | |
| 86 | Pehowa | Bhaurakh | Deewana | Deewana to Kakrala Via Tharu Plot Km. 0-6 L+R | Jul./Aug. 2021 | | 0.00 | 5.00 | Arjun | 1150 | 30°03'24.7"N 76°27'39.9"E 30°03'09.6"N 76°26'33.3"E | 30°02'18.6"N 76°26'23.9"E | |
| | | | | | | | | | Shisham | 100 | | | |

| Sr. No. | Name of Range | Name of Block | Name of Beat | Name of Reach Where Plantation done & Khasra No. | Plantation month/ Year | Spacing (m) | Target achieved | | Species planted | No. of plants planted | GPS Coordinates | | M & E Date |
|---------|---------------|---------------|--------------|---|------------------------|-------------|-----------------|-------|-----------------|-----------------------|--|--|------------|
| | | | | | | | Ha. | RKM | | | Lat. | Log. | |
| 1 | 2 | 3 | 4 | 5 | 6 | 7 | 8 | 9 | 10 | 11 | 12 | 13 | 14 |
| | | | | | | | | | Total | 1250 | | | |
| 87 | Pehowa | Pehowa | Pehowa | Thanesar Bandh R.D. 0-3 L+R | Jul./Aug. 2021 | | 0.00 | 2.00 | Shisham | 500 | 29°57'41.95" N 76°44'29.69" E | 29°58'49.94" N 76°40'12.54" E | |
| | | | | | | | | | Total | 500 | | | |
| 88 | Pehowa | Pehowa | Pehowa | Lukhi Bandh | Jul./Aug. 2021 | | 0.00 | 7.00 | Shisham | 1750 | 30°00'30.6"N 76°39'28.1"E | 30°00'50.3"N 76°40'43.3"E | |
| | | | | | | | | | Total | 1750 | | | |
| 89 | Thanesar | Ladwa | Ladwa (S) | WJC RD 153-156 R/Side | Jul./Aug. 2021 | | | 2.00 | Shisham | 500 | 29.967288°N 77.108585°E | 29.964103°N 77.105638°E | |
| | | | | | | | | | Total | 500 | | | |
| 90 | Thanesar | Jyotisar | Jyotisar | Narwana Branch RD 234-254 R/Side and RD 293- 296 R/Side | Jul./Aug. 2021 | | 0.00 | 5.00 | Shisham | 850 | 30.106588° N 76.743211° E 29.947325° N 76.779843° E | 30.055999° N 76.756461° E 29.937209° N 76.779236° E | |
| | | | | | | | | | Arjun | 300 | | | |
| | | | | | | | | | Jamun | 50 | | | |
| | | | | | | | | | Jamoa | 50 | | | |
| | | | | | | | | | Total | 1250 | | | |
| 91 | Thanesar | Jyotisar | Pindarsi | Pabnawa Minor RD 5-15 L&R | Jul./Aug. 2021 | | 0.00 | 3.00 | Shisham | 750 | 29.921985° N 76.763113° E | 29.948237° N 76.779446° E | |
| | | | | | | | | | Total | 750 | | | |
| 92 | Pehowa | Pehowa | Pehowa | Saraswati Feedar R.D. 13 to Tail L+R | Jul./Aug. 2021 | | 0.00 | 4.00 | Arjun | 1000 | 29°57'23.87" N 76°44'22.22" E | 29°57'59.73" N 76°39'43.21" E | |
| | | | | | | | | | Total | 1000 | | | |
| 93 | Pehowa | Pehowa | Pehowa | Saraswati Canal R.D. 0-25 L+R | Jul./Aug. 2021 | | 0.00 | 7.00 | Shisham | 1250 | 29°57'58.84" N 76°39'42.65" E | 29°56'98.95" N 76°38'13.27" E | |
| | | | | | | | | | Arjun | 500 | | | |
| | | | | | | | | | Total | 1750 | | | |
| 94 | Pehowa | Pehowa | Pehowa | Saraswati Chanal R.D. 0-5 L+R | Jul./Aug. 2021 | | 0.00 | 3.00 | Gular | 350 | 29°58'49.6"N 76°40'12.3"E | 29°58'02.9"N 76°39'43.2"E | |
| | | | | | | | | | Shisham | 400 | | | |
| | | | | | | | | | Total | 750 | | | |
| 95 | Pehowa | Pehowa | Pehowa | Saraswati Drain R.D. 84-132 L+R | Jul./Aug. 2021 | | 0.00 | 8.00 | Shisham | 800 | 29°58'25.76" N 76°31'32.93" E | 29°59'47.43" N 76°39'20.74" E | |
| | | | | | | | | | Arjun | 1200 | | | |
| | | | | | | | | | Total | 2000 | | | |
| 96 | Pehowa | Pehowa | Gumthala | Saraswati Canal R.D. 25-77.2 L+R | Jul./Aug. 2021 | | 0.00 | 25.00 | Shisham | 2610 | 29°56'36.37" N 76°35'32.19" E | 29°54'28.23" N 76°26'18.36" E | |
| | | | | | | | | | Arjun | 3640 | | | |
| | | | | | | | | | Total | 6250 | | | |
| 97 | Pehowa | Pehowa | Gumthala | Hansi Butana Canal R.D. Keokar Pull to Noch Pull L+R | Jul./Aug. 2021 | | 0.00 | 3.00 | Shisham | 750 | 29°58'35.4" N 76°27'28.9" E | 29°55'55.1" N 76°27'28.9" E | |
| | | | | | | | | | Total | 750 | | | |

| Sr. No. | Name of Range | Name of Block | Name of Beat | Name of Reach Where Plantation done & Khasra No. | Plantation month/ Year | Spacing (m) | Target achieved | | Species planted | No. of plants planted | GPS Coordinates | | M& E Date |
|--------------------------|---------------|---------------|--------------|--|---------------------------|-------------|-----------------|---------------|--------------------|--------------------------|---|--|-----------|
| | | | | | | | Ha. | RKM | | | Lat. | Log. | |
| 1 | 2 | 3 | 4 | 5 | 6 | 7 | 8 | 9 | 10 | 11 | 12 | 13 | 14 |
| 98 | Pehowa | Bhaurakh | Deewana | Hansi Butana Canal R.D. Banera Pull to Keokar Pull L+R | Jul./Aug. 2021 | | 0.00 | 6.00 | Shisham | 1150 | 30°01'18.1" N 76°25'41.6" E | 29°58'35.4" N 76°27'28.9" E | |
| | | | | | | | | | Kagelia | 200 | | | |
| | | | | | | | | | Anwala | 150 | | | |
| | | | | | | | | | Total | 1500 | | | |
| 99 | Thanesar | Jyotisar | Pindarsi | Barwa Bhatha | Jul./Aug. 2021 | | 0.00 | 2.00 | Shisham | 500 | 29.913221° N 76.778263° E | | |
| | | | | | | | | | Total | 500 | | | |
| Total Kurukshetra | | | | | | | 0.00 | 250.00 | | 62500 | | | |
| Yamunanagar | | | | | | | | | | | | | |
| 100 | Chhachhrauli | Kot | Kot | Kot Sarkari RF 9//16,17,23,24,25 10//19,20, 21,22 23//1,2,9,10 24//1,3,4,5,6,7 | 06/2021 | 4X4 | 0.00 | 5.00 | Chokrasia | 212 | 30.32083190 30.32064118 30.32079615 30.32027874 30.31865829 30.31899433 30.31923100 30.31950147 | 77.40443746 77.40478548 77.40535217 77.40660177 77.40646394 77.40379249 77.40387561 77.40329665 | |
| | | | | | | | | | Arjun | 510 | | | |
| | | | | | | | | | Jamun | 221 | | | |
| | | | | | | | | | Anwala | 160 | | | |
| | | | | | | | | | Mango | 35 | | | |
| | | | | | | | | | Pilkhan | 10 | | | |
| | | | | | | | | | Daink | 102 | | | |
| | | | | | | | | | Total | 1250 | | | |
| 101 | Chhachhrauli | Kot | Kot | Kot Baswa Singh RF 30//6,7,12,13,14,15,17,18,19 26//21,22/2,22/3, 31//1,2,3,4,7,8,9,10,12,13,14,18,19 | 06/2021 | 4X4 | 0.00 | 5.00 | Chokrasia | 770 | 30.32596237 30.32718123 30.32728468 30.32729765 30.32786866 30.32888689 30.32885364 30.32822293 30.32801500 30.32837733 30.32834532 30.32732154 30.32639983 30.32756809 30.32717805 30.32714374 30.32598381 | 77.40557470 77.40531040 77.40729051 77.40796767 77.40798310 77.40799816 77.40853485 77.40852116 77.408900284 77.40929448 77.41045988 77.41041623 77.40951735 77.40846874 77.40800238 77.40559168 77.40584876 | |
| | | | | | | | | | Arjun | 180 | | | |
| | | | | | | | | | Jamun | 300 | | | |
| | | | | | | | | | Total | 1250 | | | |

| Sr. No. | Name of Range | Name of Block | Name of Beat | Name of Reach Where Plantation done & Khasra No. | Plantation month/ Year | Spacing (m) | Target achieved | | Species planted | No.of plants planted | GPS Coordinates | | M& E Date |
|---------|---------------|---------------|--------------|---|---------------------------|-------------|-----------------|-------|--------------------|-------------------------|--|--|-----------|
| | | | | | | | Ha. | RKM | | | Lat. | Log. | |
| 1 | 2 | 3 | 4 | 5 | 6 | 7 | 8 | 9 | 10 | 11 | 12 | 13 | 14 |
| 102 | Chhachhrauli | Bansantour | Kot | Bhagwangarh RF 4//2,3,4,5,6,7,8,9,11,12,13,14,15,1 6,17,18,19,20,21,24 7//4,5,6,7,8,13,14,15 8//1,10,11 | 08/2021 | 4X4 | 0.00 | 14.00 | Anwala | 308 | 30.35190260 30.35193849 30.35198103 30.35186677 30.35409514 30.35393144 30.35343066 30.35338570 30.35388210 30.35390145 30.35432988 30.35552621 30.35576077 30.35590249 30.35597852 30.35604914 30.356601570 30.35508854 30.35406959 30.35365320 30.35276142 30.351883600 30.35173520 30.35190720 | 77.40452948 77.40515843 77.40521457 77.40577012 77.40597150 77.40745090 77.40737759 77.40801102 77.40809057 77.40877639 77.40887043 77.40902308 77.40842212 77.40733202 77.40734246 77.40686154 77.40629735 77.40596416 77.40545800 77.40521917 77.40359233 77.40261767 77.40269371 77.40317638 | |
| | | | | | | | | | Arjun | 848 | | | |
| | | | | | | | | | Bahera | 23 | | | |
| | | | | | | | | | Piple | 116 | | | |
| | | | | | | | | | Neem | 92 | | | |
| | | | | | | | | | Jamoa | 495 | | | |
| | | | | | | | | | Papri | 11 | | | |
| | | | | | | | | | Shisham | 668 | | | |
| | | | | | | | | | Kachnar | 138 | | | |
| | | | | | | | | | Kusum | 60 | | | |
| | | | | | | | | | Pilkhan | 163 | | | |
| | | | | | | | | | Mango | 323 | | | |
| | | | | | | | | | Ritha | 100 | | | |

| Sr. No. | Name of Range | Name of Block | Name of Beat | Name of Reach Where Plantation done & Khasra No. | Plantation month/ Year | Spacing (m) | Target achieved | | Species planted | No.of plants planted | GPS Coordinates | | M& E Date | |
|---------|---------------|---------------|--------------|---|---------------------------|-------------|-----------------|-------|--------------------|-------------------------|--|--|-----------|--|
| | | | | | | | Ha. | RKM | | | Lat. | Log. | | |
| 1 | 2 | 3 | 4 | 5 | 6 | 7 | 8 | 9 | 10 | 11 | 12 | 13 | 14 | |
| | | | | | | | | | Toon | 155 | | | | |
| | | | | | | | | | Total | 3500 | | | | |
| 103 | Chhachhrauli | Kot | Kot | Beer Taharpur RF | 08/2021 | 4X4 | 0.00 | 12.00 | Shisham | 2404 | Part-I 30.37738500 30.37737833 30.37718167 30.37691500 Part-II 30.37691667 30.37701500 30.37605833 30.37591833 Part-III 30.37527833 30.37475000 30.37428333 30.37458333 30.37468167 30.37522667 Part-IV 30.37444000 30.37466873 30.37448667 30.37459333 30.37478000 30.37450167 30.37430808 30.37392333 30.37385833 30.37418167 30.37410667 Part-V 30.37432167 30.37395167 30.37316333 30.37312833 30.37354167 30.37365000 30.37382500 | 77.41598333 77.41547000 77.41517333 77.41528500 77.41640500 77.41612333 77.41376833 77.41386500 77.41218167 77.41250000 77.41186000 77.41129667 77.41172167 77.41182833 77.41128833 77.4114333 77.41040333 77.41038167 77.40882000 77.40878000 77.40820167 77.40767833 77.40775500 77.40905667 77.40981333 77.40585000 77.40454000 77.40416667 77.40559333 77.40663667 77.40734000 77.4022167 77.406418333 | | |
| | | | | | | | | | Imli | 371 | | | | |
| | | | | | | | | | Papri | 225 | | | | |
| | | | | | | | | | Total | 3000 | | | | |
| 104 | Sadhaura | Ranjitpur | Mugalwali | Mugalwali R.F. | Jul & Ags 2021 | | 0.00 | 5.00 | Shisham | 640 | 30°23'40" | 77°19'36" | | |
| | | | | | | | | | Arjun | 610 | | | | |

| Sr. No. | Name of Range | Name of Block | Name of Beat | Name of Reach Where Plantation done & Khasra No. | Plantation month/ Year | Spacing (m) | Target achieved | | Species planted | No.of plants planted | GPS Coordinates | | M& E Date |
|---------|---------------|---------------|--------------|--|---------------------------|-------------|-----------------|-------|--------------------|-------------------------|--|--|-----------|
| | | | | | | | Ha. | RKM | | | Lat. | Log. | |
| 1 | 2 | 3 | 4 | 5 | 6 | 7 | 8 | 9 | 10 | 11 | 12 | 13 | 14 |
| | | | | | | | | | Total | 1250 | | | |
| 105 | Kalesar | Khizrabad | Khizrabad | Chuhadpur RF | 1/7/2021 | 5x4 | 0.00 | 20.00 | Shisham | 3150 | N30°16'7" | E77°29'14" | |
| | | | | | | | | | Jamun | 1000 | | | |
| | | | | | | | | | Papri | 400 | | | |
| | | | | | | | | | Mango | 150 | | | |
| | | | | | | | | | Neem | 150 | | | |
| | | | | | | | | | Harar | 150 | | | |
| | | | | | | | | | Total | 5000 | | | |
| 106 | Chhachhrauli | Chhachhrauli | Chhachhrauli | Balachour PF C-1 42//1,2,3,4,6,7,8,9, 10/1, 11/2,11/3,12, 13,14, 15,16,17,18,19/ 1,23,24,25 43//11, 19, 20, 21 49//1, 10 50//4/2, 5, 6/1 | 07/2021 | 4X4 | 0.00 | 20.00 | Shisham | 2575 | 30°13'33"N 30°13'38"N 30°13'33"N 30°13'29"N 30°13'28"N 30°13'33"N 30°13'35"N | 77°22'40"N 77°22'38"N 77°22'54"N 77°22'53"N 77°22'47"N 77°22'39"N 77°22'46"N | |
| | | | | | | | | | Jamun | 950 | | | |
| | | | | | | | | | Arjun | 785 | | | |
| | | | | | | | | | Jamoa | 230 | | | |
| | | | | | | | | | Anwala | 150 | | | |
| | | | | | | | | | Imli | 150 | | | |
| | | | | | | | | | Gullar | 50 | | | |
| | | | | | | | | | Mahua | 50 | | | |
| | | | | | | | | | Piple | 30 | | | |
| | | | | | | | | | Bargad | 30 | | | |
| | | | | | | | | | Total | 5000 | | | |
| 107 | Chhachhrauli | Kot | Basantour | Balachour PF C-3 116 | 07/2021 | 4X4 | 0.00 | 5.00 | Shisham | 605 | 30°13'31"N 30°13'23"N 30°13'22"N 30°13'28"N 30°13'29"N 30°13'31"N | 77°23'08"E 77°23'05"E 77°23'17"E 77°23'16"E 77°23'12"E 77°23'10"E | |

| Sr. No. | Name of Range | Name of Block | Name of Beat | Name of Reach Where Plantation done & Khasra No. | Plantation month/ Year | Spacing (m) | Target achieved | | Species planted | No.of plants planted | GPS Coordinates | | M& E Date |
|---------|---------------|---------------|--------------|--|---------------------------|-------------|-----------------|-------|--------------------|-------------------------|---|---|-----------|
| | | | | | | | Ha. | RKM | | | Lat. | Log. | |
| 1 | 2 | 3 | 4 | 5 | 6 | 7 | 8 | 9 | 10 | 11 | 12 | 13 | 14 |
| | | | | | | | | | Jamun | 270 | | | |
| | | | | | | | | | Arjun | 375 | | | |
| | | | | | | | | | Total | 1250 | | | |
| 108 | Chhachhrauli | Kot | Bansantour | Bansantour PF C-1 | 07/2021 | 4X4 | 0.00 | 10.00 | Chokrasia | 660 | 30.365515 | 77.416586 | |
| | | | | | | | | | Shisham | 1500 | | | |
| | | | | | | | | | Arjun | 100 | | | |
| | | | | | | | | | Kusum | 115 | | | |
| | | | | | | | | | Jamun | 5 | | | |
| | | | | | | | | | Bahera | 50 | | | |
| | | | | | | | | | Mango | 5 | | | |
| | | | | | | | | | Pilkhan | 25 | | | |
| | | | | | | | | | Harar | 40 | | | |
| | | | | | | | | | Total | 2500 | | | |
| 109 | Chhachhrauli | Nagli | Nagli Sadhan | Nagli PF C-2 15//18,19,20,21,22, 16/25 24//5,6,15,16,25 25//,2,9,11,12,19,20,21, 40//20,21, 41//2,7,8,9,14,15,16 | 08/2021 | 4X4 | 0.00 | 10.00 | Jamun | 800 | 30°26'17.54"N 30°26'20.4"N 30°26'19.6"N 30°26'18.2"N 30°26'17.0"N 30°26'15.9"N 30°26'14.2"N 30°26'13.5"N 30°26'43.67"N 30°26'44.80"N 30°26'43.08"N 30°26'52.35"N 30°26'53.69"N 30°26'55.54"N | 77°28'30.13"E 77°27'26.3"E 77°27'28.5"E 77°27'29.4"E 77°27'31.0"E 77°27'32.0"E 77°27'32.9"E 77°27'34.9"E 77°27'37.25"E 77°27'36.71"E 77°27'32.19"E 77°27'32.92"E 77°27'33.32"E 77°27'40.30"E | |
| | | | | | | | | | Papri | 300 | | | |
| | | | | | | | | | Arjun | 800 | | | |
| | | | | | | | | | Mahua | 350 | | | |
| | | | | | | | | | Imli | 50 | | | |
| | | | | | | | | | Gullar | 200 | | | |

| Sr. No. | Name of Range | Name of Block | Name of Beat | Name of Reach Where Plantation done & Khasra No. | Plantation month/ Year | Spacing (m) | Target achieved | | Species planted | No.of plants planted | GPS Coordinates | | M& E Date | |
|---------|---------------|---------------|--------------|---|---------------------------|-------------|-----------------|-------|--------------------|-------------------------|--|--|-----------|--|
| | | | | | | | Ha. | RKM | | | Lat. | Log. | | |
| 1 | 2 | 3 | 4 | 5 | 6 | 7 | 8 | 9 | 10 | 11 | 12 | 13 | 14 | |
| | | | | | | | | | Total | 2500 | | | | |
| 110 | Chhachhrauli | Nagli | Nagli Banga | Nagli PF C-3 24//7,14,17,23, 28//2 | 08/2021 | 4X4 | 0.00 | 10.00 | Jamun | 815 | 30°26'44.7"N 30°26'44.4"N 30°26'44.1"N 30°26'44.6"N 30°26'44.5"N 30°26'44.2"N 30°26'43.9"N 30°26'43.5"N 30°26'43.8"N 30°26'44.0"N 30°26'42.2"N 30°26'42.3"N 30°26'42.0"N 30°26'41.6"N 30°26'42.1"N 30°26'49.7"N 30°26'49.8"N 30°26'49.5"N 30°26'48.9"N 30°26'49.5"N 30°26'48.0"N 30°26'48.3"N 30°26'47.4"N 30°26'47.3"N 30°26'47.8"N 30°26'48.7"N 30°26'48.7"N 30°26'48.6"N 30°26'48.4"N 30°26'48.8"N 30°26'42.0"N 30°26'41.6"N | 77°27'31.0"E 77°27'31.0"E 77°27'30.4"E 77°27'29.9"E 77°27'30.3"E 77°27'29.2"E 77°27'29.8"E 77°27'28.9"E 77°27'28.5"E 77°27'28.8"E 77°27'25.4"E 77°27'25.0"E 77°27'24.4"E 77°27'24.8"E 77°27'25.9"E 77°27'30.4"E 77°27'30.4"E 77°27'31.1"E 77°27'30.8"E 77°27'30.7"E 77°27'30.7"E 77°27'30.2"E 77°27'29.7"E 77°27'30.1"E 77°27'30.2"E 77°27'31.3"E 77°27'30.9"E 77°27'30.5"E 77°27'30.8"E 77°27'31.0"E 77°27'24.4"E 77°27'24.8"E | | |
| | | | | | | | | | Jamoa | 300 | | | | |
| | | | | | | | | | Bahera | 325 | | | | |
| | | | | | | | | | Harar | 15 | | | | |
| | | | | | | | | | Hathiphal | 135 | | | | |
| | | | | | | | | | Papri | 500 | | | | |
| | | | | | | | | | Arjun | 320 | | | | |
| | | | | | | | | | Mahua | 50 | | | | |

| Sr. No. | Name of Range | Name of Block | Name of Beat | Name of Reach Where Plantation done & Khasra No. | Plantation month/ Year | Spacing (m) | Target achieved | | Species planted | No. of plants planted | GPS Coordinates | | M& E Date | |
|---------|---------------|---------------|--------------|---|---------------------------|-------------|-----------------|-------|--------------------|--------------------------|--|--|-----------|--|
| | | | | | | | Ha. | RKM | | | Lat. | Log. | | |
| 1 | 2 | 3 | 4 | 5 | 6 | 7 | 8 | 9 | 10 | 11 | 12 | 13 | 14 | |
| | | | | | | | | | Imli | 40 | | | | |
| | | | | | | | | | Total | 2500 | | | | |
| 111 | Chhachhrauli | Kot | Bansantour | Bansantour C-2 39, 40 | 08/2021 | 4X4 | 0.00 | 32.00 | Shisham | 2058 | Part-I 30.34098065 30.34070410 30.34056546 30.34079178 30.34141654 30.34134432 30.34154430 30.34201731 30.34250010 30.34245705 30.34273750 30.34225475 30.34151012 30.34057615 30.34050274 30.34032621 30.34054753 30.34049641 30.34077417 30.34090923 30.34168413 30.34257223 30.342904656 30.34321605 30.34344726 30.34253090 30.34240560 30.34254490 30.34235957 30.34181535 30.34102342 | 77.39857249 77.39875312 77.39899636 77.39930336 77.40018137 77.40102360 77.40122995 77.40256429 77.40290528 77.40317406 77.40360586 77.40380754 77.40383970 77.40389030 77.40451030 77.40497495 77.40502780 77.40581066 77.40470642 77.40425721 77.40414965 77.40417144 77.40358402 77.40287662 77.40184852 77.41086194 77.399940447 77.39953293 77.39917485 77.39830034 77.39802181 | | |
| | | | | | | | | | Jamun | 1150 | | | | |
| | | | | | | | | | Arjun | 1396 | | | | |
| | | | | | | | | | Bahera | 600 | | | | |
| | | | | | | | | | Gullar | 53 | | | | |

| Sr. No. | Name of Range | Name of Block | Name of Beat | Name of Reach Where Plantation done & Khasra No. | Plantation month/ Year | Spacing (m) | Target achieved | | Species planted | No.of plants planted | GPS Coordinates | | M& E Date |
|---------|---------------|---------------|--------------|---|---------------------------|-------------|-----------------|-----|--------------------|-------------------------|-----------------|------|-----------|
| | | | | | | | Ha. | RKM | | | Lat. | Log. | |
| 1 | 2 | 3 | 4 | 5 | 6 | 7 | 8 | 9 | 10 | 11 | 12 | 13 | 14 |
| | | | | | | | | | Toon | 439 | | | |
| | | | | | | | | | Mango | 72 | | | |
| | | | | | | | | | Kachnar | 584 | | | |
| | | | | | | | | | Papri | 488 | | | |
| | | | | | | | | | Anwala | 260 | | | |
| | | | | | | | | | Kusum | 195 | | | |
| | | | | | | | | | Imli | 215 | | | |
| | | | | | | | | | Pilkhan | 270 | | | |
| | | | | | | | | | Ritha | 170 | | | |
| | | | | | | | | | Piple | 50 | | | |
| | | | | | | | | | Total | 8000 | | | |

| Sr. No. | Name of Range | Name of Block | Name of Beat | Name of Reach Where Plantation done & Khasra No. | Plantation month/ Year | Spacing (m) | Target achieved | | Species planted | No.of plants planted | GPS Coordinates | | M& E Date |
|---------|---------------|---------------|--------------|---|---------------------------|-------------|-----------------|-------|--------------------|-------------------------|--|------|-----------|
| | | | | | | | Ha. | RKM | | | Lat. | Log. | |
| 1 | 2 | 3 | 4 | 5 | 6 | 7 | 8 | 9 | 10 | 11 | 12 | 13 | 14 |
| 112 | Chhachhrauli | Kot | Bansantour | Mehraniwala PF C-1 33 | 08/2021 | 4X4 | 0.00 | 16.00 | Putarjiva | 100 | Part-1 30.3669696 77.42956158 77.3676225 77.42812906 30.36830673 77.42726036 30.36759868 77.42765888 30.36624776 77.42781103 30.36740027 Part-2 77.42973168 30.37010792 77.43028054 30.36981125 77.43035084 30.37041258 77.42980852 30.37044511 77.43011549 30.37024646 Part- 3 77.43217491 30.36947208 77.43268641 30.36917707 77.43069921 30.36836156 77.43287752 30.36681214 77.43275856 30.36742260 77.43158057 30.36810298 Part-4 77.43261434 30.37278511 77.43338541 30.37349420 77.43405287 30.37311685 77.43477133 30.37268537 77.43397031 30.37259142 77.43343655 30.37314186 77.43310653 30.37271745 | | |
| | | | | | | | | | Kusum | 287 | | | |
| | | | | | | | | | Hathiphal | 574 | | | |
| | | | | | | | | | Mahua | 283 | | | |
| | | | | | | | | | Bahera | 19 | | | |
| | | | | | | | | | Imli | 300 | | | |
| | | | | | | | | | Jamoa | 806 | | | |
| | | | | | | | | | Kachnar | 43 | | | |
| | | | | | | | | | Shisham | 1558 | | | |
| | | | | | | | | | Ritha | 30 | | | |
| | | | | | | | | | Total | 4000 | | | |

| Sr. No. | Name of Range | Name of Block | Name of Beat | Name of Reach Where Plantation done & Khasra No. | Plantation month/ Year | Spacing (m) | Target achieved | | Species planted | No.of plants planted | GPS Coordinates | | M& E Date |
|---------|---------------|---------------|--------------|---|---------------------------|-------------|-----------------|-------|--------------------|-------------------------|--|------|-----------|
| | | | | | | | Ha. | RKM | | | Lat. | Log. | |
| 1 | 2 | 3 | 4 | 5 | 6 | 7 | 8 | 9 | 10 | 11 | 12 | 13 | 14 |
| 113 | Chhachhrauli | Kot | Bansantour | Khol Fatehgarh PF 36,37 | 08/2021 | 4X4 | 0.00 | 17.00 | Jamun | 485 | Part-I 77.41674212 30.34758026 77.4169003 30.34793214 77.41703699 30.34804547 77.41691035 30.34843898 77.41647169 30.34846250 77.41606953 30.34861901 77.41613572 30.34901549 77.41594159 30.34903874 77.41542140 30.34839817 77.41512277 30.34805517 77.41484238 30.34766147 77.41583749 30.34676138 77.41649737 30.34759077 Part -II 77.42385100 30.3519160 77.42411775 30.35170842 77.42473190 30.35155838 77.42450655 30.35184832 77.42410896 30.35233007 77.4230461 30.35254207 77.42400769 30.35281534 77.42362426 30.35264584 77.42302960 30.35272847 77.42303805 30.35301961 77.42284514 30.35315711 77.42225944 30.35273918 77.42188581 30.35328724 77.42168595 30.35307262 77.42229791 30.35261422 77.42309177 30.35262130 Part-III 77.41986805 30.35193878 77.42034366 30.35194825 77.42045790 30.35258142 77.42022431 30.35259683 77.41990918 30.35222093 77.41955010 | | |
| | | | | | | | | | Ritha | 183 | | | |
| | | | | | | | | | Kachnar | 293 | | | |
| | | | | | | | | | Arjun | 280 | | | |
| | | | | | | | | | Bargad | 13 | | | |
| | | | | | | | | | Pilkhan | 233 | | | |
| | | | | | | | | | Imli | 677 | | | |

| Sr. No. | Name of Range | Name of Block | Name of Beat | Name of Reach Where Plantation done & Khasra No. | Plantation month/ Year | Spacing (m) | Target achieved | | Species planted | No.of plants planted | GPS Coordinates | | M& E Date |
|---------|---------------|---------------|--------------|---|---------------------------|-------------|-----------------|-----|--------------------|-------------------------|-----------------|------|-----------|
| | | | | | | | Ha. | RKM | | | Lat. | Log. | |
| 1 | 2 | 3 | 4 | 5 | 6 | 7 | 8 | 9 | 10 | 11 | 12 | 13 | 14 |
| | | | | | | | | | Jamoa | 1290 | | | |
| | | | | | | | | | Kathal | 11 | | | |
| | | | | | | | | | Piple | 60 | | | |
| | | | | | | | | | Mango | 130 | | | |
| | | | | | | | | | Hathiphal | 136 | | | |
| | | | | | | | | | Bahera | 459 | | | |
| | | | | | | | | | Total | 4250 | | | |

| Sr. No. | Name of Range | Name of Block | Name of Beat | Name of Reach Where Plantation done & Khasra No. | Plantation month/ Year | Spacing (m) | Target achieved | | Species planted | No.of plants planted | GPS Coordinates | | M& E Date |
|---------|---------------|---------------|--------------|--|---------------------------|-------------|-----------------|-------|--------------------|-------------------------|---|------|-----------|
| | | | | | | | Ha. | RKM | | | Lat. | Log. | |
| 1 | 2 | 3 | 4 | 5 | 6 | 7 | 8 | 9 | 10 | 11 | 12 | 13 | 14 |
| 114 | Chhachhrauli | Kot | Kot | Kot Ahmed Majra 51,52,55,56,57,62,65,66,70,71,72, 73,74,76,78,79,87,90 | 08/2021 | 4X4 | 0.00 | 17.00 | Putarjiva | 300 | Part-I 77.40089962 30.32671871 77.40021393 30.32579774 77.39976149 30.32520809 77.39951355 30.32461983 77.40010973 30.32452656 77.400802255 30.32483676 77.40107508 30.32535652 77.40167521 30.32533216 77.40252169 30.32495436 77.40334041 30.32535938 77.40330061 30.32547684 77.40283958 30.32561509 77.40272615 30.32594914 77.40205026 30.32614025 77.40148605 30.32606735 77.40156994 30.32553720 77.40085355 30.32573608 77.40093702 30.32662318 Part-II 77.40458828 30.32253597 77.40512388 30.32221211 77.40534047 30.32223478 77.40456846 30.32313565 77.40473880 30.32352207 77.40397645 30.32368285 77.40410631 30.32293396 Part-III 77.40156462 30.31976214 77.40175306 30.32005696 77.40154713 30.32128280 77.40117019 30.32121868 Part-IV 77.39953061 30.32283565 77.39863938 30.32288921 77.39813580 30.32171449 77.39752920 30.32092269 77.39945507 | | |
| | | | | | | | | | Shisham | 2520 | | | |
| | | | | | | | | | Kusum | 200 | | | |
| | | | | | | | | | Mahua | 100 | | | |
| | | | | | | | | | Pilkhan | 115 | | | |
| | | | | | | | | | Jamoa | 100 | | | |
| | | | | | | | | | Jamun | 915 | | | |

| Sr. No. | Name of Range | Name of Block | Name of Beat | Name of Reach Where Plantation done & Khasra No. | Plantation month/ Year | Spacing (m) | Target achieved | | Species planted | No.of plants planted | GPS Coordinates | | M& E Date | |
|---------|---------------|---------------|--------------|---|---------------------------|-------------|-----------------|------|--------------------|-------------------------|--|--|-----------|--|
| | | | | | | | Ha. | RKM | | | Lat. | Log. | | |
| 1 | 2 | 3 | 4 | 5 | 6 | 7 | 8 | 9 | 10 | 11 | 12 | 13 | 14 | |
| | | | | | | | | | Total | 4250 | | | | |
| 115 | Chhachhrauli | Chhachhrauli | | Pirthipur Katterwali Road L&R Side KM 0-3 L/R | 09/2021 | 4X4 | 0.00 | 7.50 | Kadam | 348 | L/Side 30°21'32.63"N 30°21'32.65"N 30°21'30.77"N 30°21'34.27"N 30°22'13.55"N 30°21'32.69"N 30°21'32.70"N 30°21'30.84"N 30°21'34.25"N 30°22'13.55"N R/Side 30°21'32.88"N 30°21'32.84"N 30°21'30.89"N 30°21'32.11"N 30°21'34.27"N 30°22'13.55"N 30°21'32.90"N 30°21'32.87"N 30°21'30.96"N 30°21'32.36"N 30°21'34.26"N 30°22'13.52"N | 77°22'43.81"E 77°22'17.14"E 77°21'58.12"E 77°21'53.79"E 77°21'53.01"E 77°22'43.85"E 77°22'17.13"E 77°21'58.15"E 77°21'53.84"E 77°21'53.10"E 77°22'43.87"E 77°22'17.00"E 77°21'58.19"E 77°21'55.39"E 77°21'53.99"E 77°21'53.14"E 77°22'43.90"E 77°22'16.89"E 77°21'58.28"E 77°21'55.21"E 77°21'54.02"E 77°21'53.21"E | | |
| | | | | | | | | | Jamun | 270 | | | | |
| | | | | | | | | | Mango | 180 | | | | |
| | | | | | | | | | Kachnar | 214 | | | | |
| | | | | | | | | | Toon | 100 | | | | |
| | | | | | | | | | Legestonia | 163 | | | | |
| | | | | | | | | | Chokrasia | 600 | | | | |
| | | | | | | | | | Total | 1875 | | | | |

| Sr. No. | Name of Range | Name of Block | Name of Beat | Name of Reach Where Plantation done & Khasra No. | Plantation month/ Year | Spacing (m) | Target achieved | | Species planted | No.of plants planted | GPS Coordinates | | M& E Date |
|---------|---------------|---------------|--------------|---|---------------------------|-------------|-----------------|------|--------------------|-------------------------|--|--|-----------|
| | | | | | | | Ha. | RKM | | | Lat. | Log. | |
| 1 | 2 | 3 | 4 | 5 | 6 | 7 | 8 | 9 | 10 | 11 | 12 | 13 | 14 |
| 116 | Chhachhrauli | Chhachhrauli | | Khanuwala Pirthipur Road KM 0-7 L/R | 09/2021 | 4X4 | | 1.50 | Chokrasia | 375 | L/Side 30°20'33.24"N 30°20'51.92"N 30°20'59.70"N 30°21'17.97"N 30°21'24.90"N 30°21'28.93"N 30°21'32.55"N 30°20'33.25"N 30°20'51.91"N 30°20'59.70"N 30°21'17.19"N 30°21'24.85"N 30°21'28.85"N 30°21'32.55"N R/Side 30°20'33.27"N 30°20'51.90"N 30°20'59.67"N 30°21'17.91"N 30°21'24.83"N 30°21'28.66"N 30°21'32.60"N 30°20'33.35"N 30°20'51.89"N 30°20'59.65"N 30°21'17.90"N 30°21'24.84"N 30°21'28.90"N 30°21'32.53"N | 77°22'43.94"E 77°22'44.04"E 77°22'48.27"E 77°22'48.94"E 77°22'46.53"E 77°22'44.16"E 77°22'44.08"E 77°22'43.95"E 77°22'44.07"E 77°22'48.30"E 77°22'48.93"E 77°22'46.45"E 77°22'44.17"E 77°22'44.12"E 77°22'44.16"E 77°22'44.28"E 77°22'48.56"E 77°22'49.06"E 77°22'46.82"E 77°22'44.38"E 77°22'44.24"E 77°22'44.19"E 77°22'44.31"E 77°22'48.62"E 77°22'49.09"E 77°22'46.85"E 77°22'44.38"E 77°22'44.32"E | |
| | | | | | | | | | Total | 375 | | | |

| Sr. No. | Name of Range | Name of Block | Name of Beat | Name of Reach Where Plantation done & Khasra No. | Plantation month/ Year | Spacing (m) | Target achieved | | Species planted | No.of plants planted | GPS Coordinates | | M& E Date |
|---------|---------------|---------------|--------------|---|---------------------------|-------------|-----------------|------|--------------------|-------------------------|--|---|-----------|
| | | | | | | | Ha. | RKM | | | Lat. | Log. | |
| 1 | 2 | 3 | 4 | 5 | 6 | 7 | 8 | 9 | 10 | 11 | 12 | 13 | 14 |
| 117 | Chhachhrauli | Chhachhrauli | | Bilaspur Khizrabad Road KM 6-11 L/R | 09/2021 | 4X4 | 0.00 | 1.00 | Mango | 150 | L/Side 30°18'01.85"N 30°17'51.55"N 30°17'44.53"N 30°17'30.35"N 30°17'30.29"N 30°17'44.31"N 30°17'51.56"N 30°18'02.14"N R/Side 30°18'01.84"N 30°17'55.72"N 30°17'51.34"N 30°17'43.88"N 30°17'30.20"N 30°18'01.81"N 30°17'55.78"N 30°17'51.33"N 30°17'43.89"N 30°17'30.12"N | 77°23'23.30"E 77°23'50.15"E 77°24'02.21"E 77°24'43.46"E 77°24'43.32"E 77°24'02.3"E 77°23'50.14"E 77°23'22.80"E 77°23'22.68"E 77°23'37.41"E 77°23'49.89"E 77°24'02.54"E 77°24'43.23"E 77°23'22.67"E 77°23'37.42"E 77°23'49.91"E 77°24'02.60"E 77°24'43.11"E | |
| | | | | | | | | | Chokrasia | 100 | | | |
| | | | | | | | | | Total | 250 | | | |
| 118 | Chhachhrauli | Kot | Kot | Kot Darpur Kacha Road (Kot Baund) KM 0-Tail L/R | 08/2021 | 4X4 | 0.00 | 5.00 | Kana Champa | 240 | L/Side 30°19'59"N 30°20'3.8"N 30°20'6.7"N 30°20'22.2"N 30°20'28.2"N 30°20'32.0"N 30°20'34.8"N 30°20'42.3"N 30°20'48.1"N R/Side 30°19'58.5"N 30°20'3.5"N 30°20'6.5"N 30°20'22.2"N 30°20'28.5"N 30°20'31.7"N 30°20'34.3"N 30°20'43.0"N 30°20'47.6"N | 77°25'9.9"E 77°25'10.3"E 77°25'11.6"E 77°25'21.6"E 77°25'26.1"E 77°25'27.4"E 77°25'29.3"E 77°25'37.6"E 77°25'43.6"E 77°25'10.8"E 77°25'11.0"E 77°25'12.3"E 77°25'22.2"E 77°25'25.7"E 77°25'28.2"E 77°25'29.9"E 77°25'39.1"E 77°25'43.4"E | |
| | | | | | | | | | Silver Oak | 366 | | | |
| | | | | | | | | | Bahera | 226 | | | |

| Sr. No. | Name of Range | Name of Block | Name of Beat | Name of Reach Where Plantation done & Khasra No. | Plantation month/ Year | Spacing (m) | Target achieved | | Species planted | No.of plants planted | GPS Coordinates | | M& E Date |
|---------|---------------|---------------|--------------|---|---------------------------|-------------|-----------------|------|--------------------|-------------------------|--|--|-----------|
| | | | | | | | Ha. | RKM | | | Lat. | Log. | |
| 1 | 2 | 3 | 4 | 5 | 6 | 7 | 8 | 9 | 10 | 11 | 12 | 13 | 14 |
| | | | | | | | | | Gulabi Toon | 147 | | | |
| | | | | | | | | | Jamun | 180 | | | |
| | | | | | | | | | Arjun | 54 | | | |
| | | | | | | | | | Kachnar | 2 | | | |
| | | | | | | | | | Gullar | 25 | | | |
| | | | | | | | | | Kadam | 10 | | | |
| | | | | | | | | | Total | 1250 | | | |
| 119 | Chhachhrauli | Kot | Kot | Dakhwala Mukrabpur Link Road KM 0-Tail L/R | 08/2021 | 4X4 | 0.00 | 2.00 | K. Champa | 70 | 30°20'4.2"N 30°20'4.6"N 30°20'6.8"N 30°20'8.8"N 30°20'11.8"N 30°20'13.2"N 30°20'15.7"N 30°20'19.3"N 30°20'15.2"N 30°19'56.3"N 30°20'4.2"N 30°20'16.00"N 30°20'19.79"N 30°20'15.25"N 30°19'56.24"N 30°20'13.32"N 30°20'11.63"N 30°20'08.00"N 30°20'06.78"N Part-II 30°20'2.8"N 30°20'2.9"N 30°20'58.2"N 30°19'56.7"N 30°20'2.5"N 30°20'3.0"N 30°19'56.7"N | 77°25'44.8"E 77°25'45.2"E 77°25'46.2"E 77°25'47.5"E 77°25'50.0"E 77°25'55.6"E 77°25'59.6"E 77°26'10.3"E 77°26'19.0"E 77°26'18.3"E 77°25'44.8"E 77°25'59.54"E 77°26'11.24"E 77°26'19.22"E 77°26'18.02"E 77°25'55.86"E 77°25'50.18"E 77°25'47.75"E 77°25'46.84"E 77°25'39.1"E 77°25'43.5"E 77°25'44.7"E 77°25'44.8"E 77°25'38.2"E 77°25'43.1"E 77°25'44.8"E | |
| | | | | | | | | | Alstonia | 33 | | | |
| | | | | | | | | | Silver Oak | 103 | | | |
| | | | | | | | | | Gulabi Toon | 41 | | | |
| | | | | | | | | | Jamoa | 23 | | | |

| Sr. No. | Name of Range | Name of Block | Name of Beat | Name of Reach Where Plantation done & Khasra No. | Plantation month/ Year | Spacing (m) | Target achieved | | Species planted | No.of plants planted | GPS Coordinates | | M& E Date |
|---------|---------------|---------------|--------------|---|---------------------------|-------------|-----------------|------|--------------------|-------------------------|--|--|-----------|
| | | | | | | | Ha. | RKM | | | Lat. | Log. | |
| 1 | 2 | 3 | 4 | 5 | 6 | 7 | 8 | 9 | 10 | 11 | 12 | 13 | 14 |
| | | | | | | | | | Pilkhan | 2 | | | |
| | | | | | | | | | Daink | 3 | | | |
| | | | | | | | | | Maulsari | 225 | | | |
| | | | | | | | | | Total | 500 | | | |
| 120 | Chhachhrauli | Kot | Kot | Kot Darpur Road KM 9-15 L/R | 08/2021 | 4X4 | 0.00 | 8.00 | Kadam | 334 | L/Side 30°19'7.2"N 30°19'18.4"N 30°19'20.3"N 30°19'30.5"N 30°19'34.4"N 30°19'38.9"N 30°19'54.4"N 30°19'57.7"N 30°19'59.6"N 30°20'2.6"N 30°20'3.2"N 30°20'6.1"N 30°20'23.2"N 30°20'38.6"N 30°20'47.8"N 30°20'48.5"N 30°20'49.2"N 30°20'51.2"N 30°21'1.5"N 30°21'3.4"N 30°21'4.7"N 30°21'6.9"N 30°21'12.4"N R/Side 30°19'6.9"N 30°19'18.3"N 30°19'20.1"N 30°19'30.2"N 30°19'33.9"N 30°19'38.5"N 30°19'53.4"N 30°19'57.5"N 30°19'59.6"N 30°20'2.6"N 30°20'2.5"N 30°20'5.8"N | 77°24'5.7"E 77°24'16.7"E 77°24'20.7"E 77°24'31.3"E 77°24'41.1"E 77°24'54.5"E 77°25'9.6"E 77°25'10.7"E 77°25'14.0"E 77°25'26.2"E 77°25'38.4"E 77°25'41.5"E 77°25'41.3"E 77°25'40.9"E 77°25'44.2"E 77°25'43.9"E 77°25'45.9"E 77°25'50.7"E 77°26'4.9"E 77°26'5.0"E 77°26'5.9"E 77°26'7.0"E 77°26'11.1"E 77°24'5.8"E 77°24'16.9"E 77°24'21.1"E 77°24'31.6"E 77°24'41.5"E 77°24'54.8"E 77°25'9.7"E 77°25'11.2"E 77°25'14.2"E 77°25'26.2"E 77°25'38.1"E 77°25'41.8"E 77°25'41.3"E | |
| | | | | | | | | | Arjun | 80 | | | |
| | | | | | | | | | Mahua | 8 | | | |

| Sr. No. | Name of Range | Name of Block | Name of Beat | Name of Reach Where Plantation done & Khasra No. | Plantation month/ Year | Spacing (m) | Target achieved | | Species planted | No.of plants planted | GPS Coordinates | | M& E Date |
|---------|---------------|---------------|--------------|---|---------------------------|-------------|-----------------|-------|--------------------|-------------------------|-----------------|--------------|-----------|
| | | | | | | | Ha. | RKM | | | Lat. | Log. | |
| 1 | 2 | 3 | 4 | 5 | 6 | 7 | 8 | 9 | 10 | 11 | 12 | 13 | 14 |
| | | | | | | | | | Pikhan | 80 | | | |
| | | | | | | | | | Kachnar | 40 | | | |
| | | | | | | | | | K. Champa | 354 | | | |
| | | | | | | | | | Gullar | 60 | | | |
| | | | | | | | | | Gulabi Toon | 394 | | | |
| | | | | | | | | | Mango | 13 | | | |
| | | | | | | | | | Jamun | 28 | | | |
| | | | | | | | | | Silver Oak | 365 | | | |
| | | | | | | | | | Bahera | 17 | | | |
| | | | | | | | | | Piple | 14 | | | |
| | | | | | | | | | Anwala | 24 | | | |
| | | | | | | | | | Papri | 82 | | | |
| | | | | | | | | | Alstonia | 30 | | | |
| | | | | | | | | | Chokrasia | 61 | | | |
| | | | | | | | | | Daink | 2 | | | |
| | | | | | | | | | Kathal | 14 | | | |
| | | | | | | | | | Total | 2000 | | | |
| 121 | Sadhaura | Bilaspur | Biaslpur | Jagadhri to Pabni Road L& R | | 4X4 | 0.00 | 10.00 | Arjun | 1580 | 30°15'36.90" | 77°14'27.80" | |
| | | | | | | | | | Jamun | 54 | | | |
| | | | | | | | | | Toon | 305 | | | |
| | | | | | | | | | Mango | 10 | | | |
| | | | | | | | | | Bahera | 35 | | | |
| | | | | | | | | | Anwala | 110 | | | |
| | | | | | | | | | Maulsari | 20 | | | |
| | | | | | | | | | Pilkhan | 5 | | | |

| Sr. No. | Name of Range | Name of Block | Name of Beat | Name of Reach Where Plantation done & Khasra No. | Plantation month/ Year | Spacing (m) | Target achieved | | Species planted | No.of plants planted | GPS Coordinates | | M& E Date |
|---------|---------------|---------------|--------------|---|---------------------------|-------------|-----------------|-------|--------------------|-------------------------|-----------------|---------------|-----------|
| | | | | | | | Ha. | RKM | | | Lat. | Log. | |
| 1 | 2 | 3 | 4 | 5 | 6 | 7 | 8 | 9 | 10 | 11 | 12 | 13 | 14 |
| | | | | | | | | | Dehu | 2 | | | |
| | | | | | | | | | Pipal | 5 | | | |
| | | | | | | | | | Bel-Pattar | 5 | | | |
| | | | | | | | | | Chokrasia | 169 | | | |
| | | | | | | | | | Shisham | 200 | | | |
| | | | | | | | | | Total | 2500 | | | |
| 122 | Sadhaura | Sadhaura | Chaharwala | Bilaspur Mulana Kachha Road | | 4X4 | 0.00 | 5.00 | Arjun | 400 | | | |
| | | | | | | | | | Shisham | 160 | | | |
| | | | | | | | | | Jamun | 690 | | | |
| | | | | | | | | | Total | 1250 | | | |
| 123 | Sadhaura | Rasulpur | Doomawala | Shazadpur Sadharua Kachha Road 0 to 3 | | 4X4 | 0.00 | 5.00 | Arjun | 800 | 30°24'15.762" | 77°10'47.292" | |
| | | | | | | | | | Bahera | 300 | | | |
| | | | | | | | | | Neem | 150 | | | |
| | | | | | | | | | Total | 1250 | | | |
| 124 | Kalesar | Tajewala | Bhood | Bhood Devdhar Road 0 To 5 L & R | 1/7/2021 | 4X4 | 0.00 | 5.00 | Toon | 400 | N30°16'49.2" | E77°29'31.3" | |
| | | | | | | | | | Chokrasia | 400 | | | |
| | | | | | | | | | K. Champa | 400 | | | |
| | | | | | | | | | Jamun | 50 | | | |
| | | | | | | | | | Total | 1250 | | | |
| 125 | Kalesar | Khizrabad | Khizrabad | Chhachhrauli Poanta Road 26 to 38 L/R | 1/7/2021 | 4X4 | 0.00 | 10.00 | K. Champa | 300 | N30°16'4" | E77°27'39" | |
| | | | | | | | | | Chokrasia | 300 | | | |
| | | | | | | | | | Arjun | 450 | | | |
| | | | | | | | | | Toon | 200 | | | |
| | | | | | | | | | Mango | 150 | | | |
| | | | | | | | | | Jamun | 400 | | | |

| Sr. No. | Name of Range | Name of Block | Name of Beat | Name of Reach Where Plantation done & Khasra No. | Plantation month/ Year | Spacing (m) | Target achieved | | Species planted | No.of plants planted | GPS Coordinates | | M& E Date |
|---------|---------------|---------------|--------------|---|---------------------------|-------------|-----------------|-------|--------------------|-------------------------|-----------------|------------|-----------|
| | | | | | | | Ha. | RKM | | | Lat. | Log. | |
| 1 | 2 | 3 | 4 | 5 | 6 | 7 | 8 | 9 | 10 | 11 | 12 | 13 | 14 |
| | | | | | | | | | Silver Oak | 50 | | | |
| | | | | | | | | | Pilkhan | 100 | | | |
| | | | | | | | | | Bahera | 250 | | | |
| | | | | | | | | | Kachnar | 200 | | | |
| | | | | | | | | | Anwala | 100 | | | |
| | | | | | | | | | Total | 2500 | | | |
| 126 | Kalesar | Khillanwala | Mujafat | Gulabgarh Chikken Road 04 to 11 L/R | 1/7/2021 | 4X4 | 0.00 | 10.00 | Toon | 100 | N30°18'47" | E77°26'59" | |
| | | | | | | | | | Chokrasia | 350 | | | |
| | | | | | | | | | Jamun | 200 | | | |
| | | | | | | | | | Arjun | 650 | | | |
| | | | | | | | | | Imli | 200 | | | |
| | | | | | | | | | K. Champa | 800 | | | |
| | | | | | | | | | Ritha | 200 | | | |
| | | | | | | | | | Total | 2500 | | | |
| 127 | Kalesar | Khillanwala | Mujafat | Mahmli wala link road 0 to tail | 1/7/2021 | 4X4 | 0.00 | 5.00 | Jamun | 300 | | | |
| | | | | | | | | | Imli | 50 | | | |
| | | | | | | | | | Shisham | 100 | | | |
| | | | | | | | | | Arjun | 800 | | | |
| | | | | | | | | | Total | 1250 | | | |
| 128 | Jagadhri | Jagadhri | Chhapper | Mansurpur Link Road | July/August 2021 | 4X4 | 0.00 | 4.00 | Jamun/ Jamoa | 950 | 30.20744 | 77.857159 | |
| | | | | | | | | | Ritha | 50 | | | |
| | | | | | | | | | Total | 1000 | | | |
| 129 | Jagadhri | Jagadhri | Chhapper | Chhapper Adhoya Road Km 0 to 7 0 to 7 L/R | July/August 2021 | 4X4 | 0.00 | 10.00 | Shisham | 350 | 30.203365 | 77.101717 | |
| | | | | | | | | | Arjun | 1100 | | | |
| | | | | | | | | | Jamun/Jamoa | 350 | | | |

| Sr. No. | Name of Range | Name of Block | Name of Beat | Name of Reach Where Plantation done & Khasra No. | Plantation month/ Year | Spacing (m) | Target achieved | | Species planted | No.of plants planted | GPS Coordinates | | M& E Date |
|---------|---------------|---------------|--------------|--|---------------------------|-------------|-----------------|------|--------------------|-------------------------|-----------------|------------|-----------|
| | | | | | | | Ha. | RKM | | | Lat. | Log. | |
| 1 | 2 | 3 | 4 | 5 | 6 | 7 | 8 | 9 | 10 | 11 | 12 | 13 | 14 |
| | | | | | | | | | Bahera | 250 | | | |
| | | | | | | | | | Imli | 335 | | | |
| | | | | | | | | | Silver Oak | 80 | | | |
| | | | | | | | | | Pipal | 25 | | | |
| | | | | | | | | | Pilkhan | 10 | | | |
| | | | | | | | | | Total | 2500 | | | |
| 130 | Jagadhri | Jagadhri | Darajpur | Kalanpur Link road 0 to 2 L/R | July/Augest 2021 | 4X4 | 0.00 | 2.00 | Jamun/ Jamoa | 300 | 30.1023239 | 77.1049548 | |
| | | | | | | | | | Arjun | 200 | | | |
| | | | | | | | | | Total | 500 | | | |
| 131 | Jagadhri | Jagadhri | Darajpur | Sarswati nagar to Fareedpur Link road 0 to 4 L/R | July/Augest 2021 | 4X4 | 0.00 | 3.00 | Jamun/ Jamoa | 500 | 30.189515 | 77.101265 | |
| | | | | | | | | | Arjun | 250 | | | |
| | | | | | | | | | Total | 750 | | | |
| 132 | Jagadhri | Jagadhri | Chhapper | Kanhri -Koterkhana Link road 0 to 4 L/R | July/Augest 2021 | 4X4 | 0.00 | 4.00 | Arjun | 300 | 30.211033 | 77.208994 | |
| | | | | | | | | | Jamun/ Jamoa | 700 | | | |
| | | | | | | | | | Total | 1000 | | | |
| 133 | Jagadhri | Jagadhri | Chhapper | Magherpur Link road 0 to 2 L/R | July/Augest 2021 | 4X4 | 0.00 | 2.00 | Jamun/ Jamoa | 500 | 30.122484 | 77.887756 | |
| | | | | | | | | | Total | 500 | | | |
| 134 | Jagadhri | Jagadhri | Chhapper | Kalawed Link road 0 to 2 L/R | July/Augest 2021 | 4X4 | 0.00 | 2.00 | Arjun | 480 | 30.219779 | 77.159069 | |
| | | | | | | | | | Jamun/ Jamoa | 20 | | | |
| | | | | | | | | | Total | 500 | | | |
| 135 | Jagadhri | Jagadhri | Darajpur | Hangoli Link road 0 to 4 L/R | July/Augest 2021 | 4X4 | 0.00 | 4.00 | Arjun | 250 | 30.187073 | 77.126764 | |
| | | | | | | | | | Jamun/ Jamoa | 750 | | | |
| | | | | | | | | | Total | 1000 | | | |
| 136 | Jagadhri | Jagadhri | Darajpur | Jhar Chandna Link Road & Kazibans Link Road 0 to 2 L/R | July/Augest 2021 | 4X4 | 0.00 | 1.00 | Jamun/ Jamoa | 250 | 30.158075 | 77.143855 | |
| | | | | | | | | | Total | 250 | | | |

| Sr. No. | Name of Range | Name of Block | Name of Beat | Name of Reach Where Plantation done & Khasra No. | Plantation month/ Year | Spacing (m) | Target achieved | | Species planted | No.of plants planted | GPS Coordinates | | M& E Date |
|---------|---------------|---------------|--------------|---|---------------------------|-------------|-----------------|-------|--------------------|-------------------------|-----------------|--------------|-----------|
| | | | | | | | Ha. | RKM | | | Lat. | Log. | |
| 1 | 2 | 3 | 4 | 5 | 6 | 7 | 8 | 9 | 10 | 11 | 12 | 13 | 14 |
| 137 | Jagadhri | Jagadhri | Darajpur | Darajpur Link road 0 to 2 L/R | July/Augest 2021 | 4X4 | 0.00 | 2.00 | Jamun/ Jamoa | 475 | 30.161604 | 77.196793 | |
| | | | | | | | | | Silver Oak | 25 | | | |
| | | | | | | | | | Total | 500 | | | |
| 138 | Jagadhri | Bhagwargarh | Kalanaur | Bhojpur Link road 0 to 1 L/R | July/Augest 2021 | 4X4 | 0.00 | 0.50 | Puternjeva | 75 | 30 08' 52" | 77 19' 19" | |
| | | | | | | | | | Legestonia | 50 | | | |
| | | | | | | | | | Total | 125 | | | |
| 139 | Jagadhri | Bhagwargarh | Kalanaur | Kamalpur Link road 0 to 1 L/R | July/Augest 2021 | 4X4 | 0.00 | 1.00 | Kadam | 250 | 30 04' 44" | 77 19' 58" | |
| | | | | | | | | | Total | 250 | | | |
| 140 | Kalesar | Tajewala | Tajewala | Hydal Channel L&R 3100 to 9400 | 1/7/2021 | 4X4 | 0.00 | 20.00 | Shisham | 4400 | N30°16'02.3" | E77°30'15.3" | |
| | | | | | | | | | Arjun | 550 | | | |
| | | | | | | | | | Jamun | 20 | | | |
| | | | | | | | | | Mango | 20 | | | |
| | | | | | | | | | Papri | 10 | | | |
| | | | | | | | | | Total | 5000 | | | |
| 141 | Kalesar | Khizrabad | Arriyanwala | WJC 0 to 5 L & R | 1/7/2021 | 4X4 | 0.00 | 20.00 | Shisham | 4800 | N30°18'07.3" | E77°33'34.2" | |
| | | | | | | | | | Jamun | 200 | | | |
| | | | | | | | | | Total | 5000 | | | |
| 142 | Kalesar | Tajewala | Bhood | WJC 25 to 50 L&R | 1/7/2021 | 4X4 | 0.00 | 10.00 | Shisham | 1900 | N30°15'57.2" | E77°29'04.4" | |
| | | | | | | | | | Imli | 200 | | | |
| | | | | | | | | | Ritha | 300 | | | |
| | | | | | | | | | Arjun | 100 | | | |
| | | | | | | | | | Total | 2500 | | | |
| 143 | Jagadhri | Bhagwargarh | Kalanaur | Nayagaon T.Channal | July/Augest 2021 | 4X4 | 0.00 | 2.00 | Arjun | 400 | 30 07' 18" | 77 20' 52" | |
| | | | | | | | | | Shisham | 50 | | | |
| | | | | | | | | | Maulsari | 50 | | | |
| | | | | | | | | | Total | 500 | | | |
| 144 | Jagadhri | Bhagwargarh | Kalanaur | Sugh Tubewell Channel | July/Augest 2021 | 4X4 | 0.00 | 3.50 | Jamun | 200 | 30 07' 51" | 77 21' 18" | |

| Sr. No. | Name of Range | Name of Block | Name of Beat | Name of Reach Where Plantation done & Khasra No. | Plantation month/ Year | Spacing (m) | Target achieved | | Species planted | No.of plants planted | GPS Coordinates | | M& E Date |
|--------------------------|---------------|---------------|--------------|---|---------------------------|-------------|-----------------|---------------|--------------------|-------------------------|-----------------|-------------|-----------|
| | | | | | | | Ha. | RKM | | | Lat. | Log. | |
| 1 | 2 | 3 | 4 | 5 | 6 | 7 | 8 | 9 | 10 | 11 | 12 | 13 | 14 |
| | | | | | | | | | imli | 50 | | | |
| | | | | | | | | | K. Champa | 100 | | | |
| | | | | | | | | | Jamoa | 525 | | | |
| | | | | | | | | | Total | 875 | | | |
| 145 | Jagadhri | Yamuna Nagar | Harnaul | Raxi Nala | July/Augest 2021 | 4X4 | 0.00 | 12.00 | Jamoa | 1500 | 30.151211 | 77.210021 | |
| | | | | | | | | | Arjun | 1500 | | | |
| | | | | | | | | | Total | 3000 | | | |
| 146 | Jagadhri | Dadupur | Dadupur | Kanalsi Tubewell Channal | July/Augest 2021 | 4X4 | 0.00 | 13.00 | Arjun | 1635 | 30 08 46.97 | 77 23 16.48 | |
| | | | | | | | | | Jamun | 1430 | | | |
| | | | | | | | | | Jamoa | 150 | | | |
| | | | | | | | | | Anwala | 35 | | | |
| | | | | | | | | | Total | 3250 | | | |
| 147 | Jagadhri | Jagadhri | Chhapper | Chaitang Drain RD 0 to 25 | July/Augest 2021 | 4X4 | 0.00 | 10.00 | Shisham | 2200 | 30.167032 | 77.147848 | |
| | | | | | | | | | Jamun/ Jamoa | 300 | | | |
| | | | | | | | | | Total | 2500 | | | |
| 148 | Jagadhri | Jagadhri | Darajpur | Chaitang Drain RD 25 to 54 | July/Augest 2021 | 4X4 | 0.00 | 10.00 | Shisham | 2300 | 30.189436 | 77.197644 | |
| | | | | | | | | | Jamun/ Jamoa | 200 | | | |
| | | | | | | | | | Total | 2500 | | | |
| 149 | Jagadhri | Dadupur | Dadupur | Fatehgarh Bandh | July/Augest 2021 | 4X4 | 0.00 | 10.00 | Arjun | 960 | 30 11 00.79 | 77 22 11.93 | |
| | | | | | | | | | Jamun | 620 | | | |
| | | | | | | | | | Jamoa | 920 | | | |
| | | | | | | | | | Total | 2500 | | | |
| 150 | Jagadhri | Dadupur | Dadupur | Balachaur Bandh | July/Augest 2021 | 4X4 | 0.00 | 4.00 | Arjun | 710 | 30 12 19.00 | 77 22 36.83 | |
| | | | | | | | | | Jamun | 290 | | | |
| | | | | | | | | | Total | 1000 | | | |
| Total Yamunanagar | | | | | | | 0.00 | 423.00 | | 105750 | | | |
| Kaithal | | | | | | | | | | | | | |

| Sr. No. | Name of Range | Name of Block | Name of Beat | Name of Reach Where Plantation done & Khasra No. | Plantation month/ Year | Spacing (m) | Target achieved | | Species planted | No.of plants planted | GPS Coordinates | | M& E Date |
|---------|---------------|---------------|--------------|---|---------------------------|-------------|-----------------|------|--------------------|-------------------------|-----------------|---------------|-----------|
| | | | | | | | Ha. | RKM | | | Lat. | Log. | |
| 1 | 2 | 3 | 4 | 5 | 6 | 7 | 8 | 9 | 10 | 11 | 12 | 13 | 14 |
| 151 | Kaithal | Siwan | Baba Ladana | Baba Ladana to Garhi Road 0-4 L&R | 7/2021 | 4x4 | 0.00 | 4.00 | Shisham | 1000 | 29.825721 | 76.288631 | |
| | | | | | | | | | Total | 1000 | | | |
| 152 | Kaithal | Siwan | Siwan | Garhi -Chhot to Khanori Road 0-2.5 L&R | 7/2021 | 4x4 | 0.00 | 3.00 | Shisham | 500 | 29°47'50.22"N | 76°19'13.98"E | |
| | | | | | | | | | Arjun | 250 | | | |
| | | | | | | | | | Total | 750 | | | |
| 153 | Kaithal | Siwan | Siwan | Chhot to Diwal Road 0-2.5 L&R | 7/2021 | 4x4 | 0.00 | 4.00 | Shisham | 600 | 29°47'06.92"N | 76°18'24.53"E | |
| | | | | | | | | | Arjun | 320 | | | |
| | | | | | | | | | Alstonia | 50 | | | |
| | | | | | | | | | Kachnar | 30 | | | |
| | | | | | | | | | Total | 1000 | | | |
| 154 | Kaithal | Siwan | Siwan | Kaithal to Khanori Road 4-17 L&R | 8/2021 | 4x4 | 0.00 | 6.00 | Shisham | 300 | 29°47'58.39"N | 76°20'17.46"E | |
| | | | | | | | | | Arjun | 1150 | | | |
| | | | | | | | | | Jamun | 30 | | | |
| | | | | | | | | | Jamoa | 20 | | | |
| | | | | | | | | | Total | 1500 | | | |
| 155 | Kaithal | Siwan | Sirta | Khurana to Khanpur Road 0-3 L&R | 6/2021, 7/2021 | 4x4 | 0.00 | 3.00 | Shisham | 150 | 29°51'13.55"N | 76°22'34.27"E | |
| | | | | | | | | | Arjun | 500 | | | |
| | | | | | | | | | Alstonia | 100 | | | |
| | | | | | | | | | Total | 750 | | | |
| 156 | Kaithal | Siwan | Sirta | Siwan-Firojpur to Malikpur to Dohar Road KM 0-5 L&R 0-5 L&R | 8/2021 | 4x4 | 0.00 | 3.00 | Kadam | 600 | 29°53'14.25"N | 76°21'44.19"E | |
| | | | | | | | | | Chokrasia | 100 | | | |
| | | | | | | | | | Bahera | 50 | | | |
| | | | | | | | | | Total | 750 | | | |
| 157 | Kaithal | Siwan | Baba Ladana | Budha Khera to Kaithal Khanori Road 0-3 L&R | 7/2021, 8/2021 | 4x4 | 0.00 | 4.00 | Shisham | 1000 | 29°49'13"N | 76°15'26"E | |
| | | | | | | | | | Total | 1000 | | | |
| 158 | Kaithal | Siwan | Jakholi | Taragarh to Kichana Road KM 1- 2.5 L&R 1-2.5 L&R | 7/2021 | 4x4 | 0.00 | 2.00 | Shisham | 215 | 29°37'19"N | 76°24'14"E | |
| | | | | | | | | | Arjun | 182 | | | |
| | | | | | | | | | Jamun | 27 | | | |
| | | | | | | | | | Lasora | 25 | | | |
| | | | | | | | | | Chokrasia | 51 | | | |
| | | | | | | | | | Total | 500 | | | |
| 159 | Kaithal | Siwan | Jakholi | Taragarh to Balu Road 0-4 L&R | 8/2021, 9/2021 | 4x4 | 0.00 | 4.00 | Pilkhan | 250 | 29°37'28"N | 76°23'38"E | |
| | | | | | | | | | Shisham | 640 | | | |
| | | | | | | | | | Neem | 50 | | | |
| | | | | | | | | | Jamun | 30 | | | |
| | | | | | | | | | Chokrasia | 30 | | | |

| Sr. No. | Name of Range | Name of Block | Name of Beat | Name of Reach Where Plantation done & Khasra No. | Plantation month/ Year | Spacing (m) | Target achieved | | Species planted | No.of plants planted | GPS Coordinates | | M& E Date |
|---------|---------------|---------------|--------------|---|---------------------------|-------------|-----------------|-------|--------------------|-------------------------|-----------------|---------------|-----------|
| | | | | | | | Ha. | RKM | | | Lat. | Log. | |
| 1 | 2 | 3 | 4 | 5 | 6 | 7 | 8 | 9 | 10 | 11 | 12 | 13 | 14 |
| | | | | | | | | | Total | 1000 | | | |
| 160 | Kaithal | Devban | Roherian | NH-152 87-110 L&R | 9/2021 | 4x4 | 0.00 | 14.00 | Kadam | 2200 | 29.695075 | 76.292182 | |
| | | | | | | | | | Arjun | 500 | | | |
| | | | | | | | | | Botal Brush | 400 | | | |
| | | | | | | | | | Shisham | 50 | | | |
| | | | | | | | | | Jamoa | 150 | | | |
| | | | | | | | | | Kachnar | 50 | | | |
| | | | | | | | | | Jamun | 100 | | | |
| | | | | | | | | | Neem | 50 | | | |
| | | | | | | | | | Total | 3500 | | | |
| 161 | Kaithal | Kaithal | Teek | Teek to Kathwar Road 0-1.5 L&R | 7/2021 | 4x4 | 0.00 | 3.00 | Jamun | 500 | 29°50'36.78"N | 76°30'50.90"E | |
| | | | | | | | | | Jamoa | 250 | | | |
| | | | | | | | | | Total | 750 | | | |
| 162 | Kaithal | Kaithal | Teek | Kaithal to Dhand Road 19-22 L&R | 8/2021 | 4x4 | 0.00 | 2.00 | Kajelia | 150 | 29°52'13.88"N | 76°35'19.72"E | |
| | | | | | | | | | Jamun | 200 | | | |
| | | | | | | | | | Shisham | 100 | | | |
| | | | | | | | | | Arjun | 50 | | | |
| | | | | | | | | | Total | 500 | | | |
| 163 | Kaithal | Kaithal | Teek | Solu Majra to Kheri Rai Wali 0-3 L&R | 8/2021 | 4x4 | 0.00 | 1.60 | Chokrasia | 250 | 29°52'09.57"N | 76°34'31.58"E | |
| | | | | | | | | | Shisham | 100 | | | |
| | | | | | | | | | Jamun | 50 | | | |
| | | | | | | | | | Total | 400 | | | |
| 164 | Kaithal | Kaithal | Keorak | Keorak to Teek Road 0-3 L&R | 7/2021 | 4x4 | 0.00 | 5.00 | Arjun | 1250 | 29°51'47.81"N | 76°28'49.04"E | |
| | | | | | | | | | Total | 1250 | | | |
| 165 | Kaithal | Kaithal | Keorak | NH-152 (Neelam University) | 7/2021 | 4x4 | 0.00 | 1.00 | Jamun | 150 | 29°51'47.55"N | 76°27'36.39"E | |
| | | | | | | | | | Arjun | 100 | | | |
| | | | | | | | | | Total | 250 | | | |
| 166 | Kaithal | Kaithal | Keorak | Hansi Butana Link Chenel 130-158 L&R | 7/2021 | 4x4 | 0.00 | 10.00 | Shisham | 1200 | 29°55'53.42"N | 76°27'28.03"E | |
| | | | | | | | | | Jamun | 500 | | | |
| | | | | | | | | | Arjun | 200 | | | |
| | | | | | | | | | Kajelia | 300 | | | |
| | | | | | | | | | Neem | 300 | | | |
| | | | | | | | | | Total | 2500 | | | |
| 167 | Kaithal | Kalayath | Kalayath | Kalayath to Balu Road 0-3 L&R | 8/2021 | 4x4 | 0.00 | 3.00 | Shisham | 400 | 29.672241 | 76.263459 | |
| | | | | | | | | | Arjun | 350 | | | |
| | | | | | | | | | Total | 750 | | | |
| 168 | Kaithal | Kalayath | Kalayath | NH-152 14-23 L&R | 9/2021 | 4x4 | 0.00 | 10.80 | Shisham | 1700 | 29.679410 | 76.264784 | |
| | | | | | | | | | Chokrasia | 410 | | | |

| Sr. No. | Name of Range | Name of Block | Name of Beat | Name of Reach Where Plantation done & Khasra No. | Plantation month/ Year | Spacing (m) | Target achieved | | Species planted | No. of plants planted | GPS Coordinates | | M& E Date |
|---------|---------------|---------------|---------------|---|---------------------------|-------------|-----------------|------|--------------------|--------------------------|-----------------|---------------|-----------|
| | | | | | | | Ha. | RKM | | | Lat. | Log. | |
| 1 | 2 | 3 | 4 | 5 | 6 | 7 | 8 | 9 | 10 | 11 | 12 | 13 | 14 |
| | | | | | | | | | Kachnar | 300 | | | |
| | | | | | | | | | Legstomia | 250 | | | |
| | | | | | | | | | Silver Oak | 40 | | | |
| | | | | | | | | | Total | 2700 | | | |
| 169 | Kaithal | Kalayath | Sajuma | Dubbal to Sajuma Road 0-3 L&R | 9/2021 | 4x4 | 0.00 | 3.60 | Shisham | 400 | 29°44'34.50"N | 76°13'38.99"E | |
| | | | | | | | | | Arjun | 480 | | | |
| | | | | | | | | | Jamun | 20 | | | |
| | | | | | | | | | Total | 900 | | | |
| 170 | Kaithal | Kalayath | Sajuma | Kalayath to Data Singh Wala Road 2-10 L&R | 9/2021 | 4x4 | 0.00 | 4.00 | Shisham | 1000 | 29°42'38.59"N | 76°13'19.51"E | |
| | | | | | | | | | Total | 1000 | | | |
| 171 | Kaithal | Kalayath | Badsikri | Mator to Choushala Road 0-6 L&R | 9/2021 | 4x4 | 0.00 | 5.00 | Shisham | 830 | 29°37'33.0"N | 76°16'24.5"E | |
| | | | | | | | | | Kadam | 30 | | | |
| | | | | | | | | | Jamoa | 200 | | | |
| | | | | | | | | | Jamun | 190 | | | |
| | | | | | | | | | Total | 1250 | | | |
| 172 | Kaithal | Kalayath | Badsikri | Ramgarh to Ratanpura Road 3-6 L&R | 9/2021 | 4x4 | 0.00 | 3.00 | Jamun | 630 | 29°38'23.2"N | 76°17'43.9"E | |
| | | | | | | | | | Arjun | 70 | | | |
| | | | | | | | | | Anwala | 50 | | | |
| | | | | | | | | | Total | 750 | | | |
| 173 | Pundri | Pundri | Hajwana | Habri Deegh 0-4 | 07,08/2021 | 4X4 | | 3.00 | Arjun | 350 | 29°41'49.03 | 76°37'33.62 | |
| | | | | | | | | | Jamun | 100 | | | |
| | | | | | | | | | Jamoa | 300 | | | |
| | | | | | | | | | Total | 750 | | | |
| 174 | Pundri | Pundri | Materwa Kheri | Sangroli Materwa Kheri 0-3 | 07,08/2021 | 4X4 | 0.00 | 3.00 | Arjun | 330 | 29.810515 | 76.619051 | |
| | | | | | | | | | Jamun | 180 | | | |
| | | | | | | | | | Jamoa | 240 | | | |
| | | | | | | | | | Total | 750 | | | |
| 175 | Pundri | Pundri | Pundri | Pundri Pilni 0-5 | 08/2021 | 4X4 | 0.00 | 5.00 | Shisham | 300 | 29.75968 | 76.54793 | |
| | | | | | | | | | Arjun | 500 | | | |
| | | | | | | | | | Jamun | 150 | | | |
| | | | | | | | | | Jamoa | 300 | | | |
| | | | | | | | | | Total | 1250 | | | |
| 176 | Pundri | Pundri | Pundri | Teontha Sangroli 0-5 | 08/2021 | 4X4 | 0.00 | 4.00 | Arjun | 500 | 29.77429 | 76.61354 | |
| | | | | | | | | | Pipal | 10 | | | |
| | | | | | | | | | Jamun | 190 | | | |
| | | | | | | | | | Jamoa | 300 | | | |
| | | | | | | | | | Total | 1000 | | | |
| 177 | Pundri | Kaul | Dhand | Dhand Pehowa 0-4 | 07/2021 | 4X4 | 0.00 | 6.00 | Arjun | 750 | 29.885155 | 76.61359 | |
| | | | | | | | | | Jamoa | 750 | | | |
| | | | | | | | | | Total | 1500 | | | |

| Sr. No. | Name of Range | Name of Block | Name of Beat | Name of Reach Where Plantation done & Khasra No. | Plantation month/ Year | Spacing (m) | Target achieved | | Species planted | No.of plants planted | GPS Coordinates | | M& E Date |
|---------|---------------|---------------|--------------|---|---------------------------|-------------|-----------------|-------|--------------------|-------------------------|-----------------|-----------|-----------|
| | | | | | | | Ha. | RKM | | | Lat. | Log. | |
| 1 | 2 | 3 | 4 | 5 | 6 | 7 | 8 | 9 | 10 | 11 | 12 | 13 | 14 |
| 178 | Pundri | Kaul | Dhand | Pabnawa Raison 0-4 | 08/2021 | 4X4 | 0.00 | 5.00 | Shisham | 250 | 29.883727 | 76.66986 | |
| | | | | | | | | | Arjun | 500 | | | |
| | | | | | | | | | Jamun | 500 | | | |
| | | | | | | | | | Total | 1250 | | | |
| 179 | Pundri | Kaul | Rasina | Rasina Sanch Sirsal 0-8 | 08/2021 | 4X4 | 0.00 | 8.00 | Shisham | 100 | 29.751249 | 76.678509 | |
| | | | | | | | | | Arjun | 1000 | | | |
| | | | | | | | | | Jamun | 50 | | | |
| | | | | | | | | | Jamoa | 850 | | | |
| | | | | | | | | | Total | 2000 | | | |
| 180 | Pundri | Rajoud | Serdha | Pundri Rajound 25-32 | 07,08/2021 | 4X4 | 0.00 | 9.00 | Shisham | 800 | 29.659847 | 76.513697 | |
| | | | | | | | | | Arjun | 570 | | | |
| | | | | | | | | | Jamun | 80 | | | |
| | | | | | | | | | Jamoa | 800 | | | |
| | | | | | | | | | Total | 2250 | | | |
| 181 | Pundri | Rajound | Serdha | Serdha Kotra 0-3 | 07,08/2021 | 4X4 | 0.00 | 1.50 | Shisham | 75 | 29.63022 | 76.491978 | |
| | | | | | | | | | Arjun | 100 | | | |
| | | | | | | | | | Jamoa | 200 | | | |
| | | | | | | | | | Total | 375 | | | |
| 182 | Pundri | Rajound | Serdha | Mandwal Bilona 0-2 | 08/2021 | 4X4 | 0.00 | 3.50 | Shisham | 650 | 29.585556 | 76.537926 | |
| | | | | | | | | | Kadam | 200 | | | |
| | | | | | | | | | Jamoa | 25 | | | |
| | | | | | | | | | Total | 875 | | | |
| 183 | Pundri | Rajound | Serdha | Kukurkandha Mandwal 5-8 | 07/2021 | 4X4 | 0.00 | 3.00 | Shisham | 200 | 29.621219 | 76.53692 | |
| | | | | | | | | | Kadam | 50 | | | |
| | | | | | | | | | Jamoa | 500 | | | |
| | | | | | | | | | Total | 750 | | | |
| 184 | Pundri | Rajound | Rajound | Panipat Kaithal 169-172,175-177 | 07,08/2021 | 4X4 | 0.00 | 9.00 | Shisham | 40 | 29.556106 | 76.525919 | |
| | | | | | | | | | Arjun | 340 | | | |
| | | | | | | | | | Kachnar | 200 | | | |
| | | | | | | | | | Jamun | 150 | | | |
| | | | | | | | | | Jamoa | 1520 | | | |
| | | | | | | | | | Total | 2250 | | | |
| 185 | Pundri | Rajound | Rajound | Rajound Kithana 0-10 | 07/2021 | 4X4 | 0.00 | 10.00 | Shisham | 550 | 29.575563 | 76.477265 | |
| | | | | | | | | | Arjun | 350 | | | |
| | | | | | | | | | Kachnar | 400 | | | |
| | | | | | | | | | Jamun | 100 | | | |
| | | | | | | | | | Jamoa | 1100 | | | |
| | | | | | | | | | Total | 2500 | | | |
| 186 | Pundri | Kaul | Dhand | Salimpur Madood to Sarsa 0-3 | 08/2021 | 4X4 | 0.00 | 3.00 | Arjun | 400 | 29.91059 | 76.641277 | |
| | | | | | | | | | Sagwan | 35 | | | |
| | | | | | | | | | Jamoa | 280 | | | |

| Sr. No. | Name of Range | Name of Block | Name of Beat | Name of Reach Where Plantation done & Khasra No. | Plantation month/ Year | Spacing (m) | Target achieved | | Species planted | No.of plants planted | GPS Coordinates | | M& E Date |
|---------|---------------|---------------|---------------|---|---------------------------|-------------|-----------------|------|--------------------|-------------------------|-----------------|-------------|-----------|
| | | | | | | | Ha. | RKM | | | Lat. | Log. | |
| 1 | 2 | 3 | 4 | 5 | 6 | 7 | 8 | 9 | 10 | 11 | 12 | 13 | 14 |
| | | | | | | | | | Amla | 35 | | | |
| | | | | | | | | | Total | 750 | | | |
| 187 | Pundri | Pundri | Hajwana | Habri Power house to Deegh Sirsal 0-3 | 08/2021 | 4X4 | 0.00 | 2.00 | Arjun | 250 | 29°41'43.53 | 76°38'32.57 | |
| | | | | | | | | | Jamoa | 250 | | | |
| | | | | | | | | | Total | 500 | | | |
| 188 | Pundri | Rajound | Serdha | Karora Rahara 0-5 | 08/2021 | 4X4 | 0.00 | 6.00 | Kachnar | 450 | 29.645731 | 76.54548 | |
| | | | | | | | | | Jamun | 50 | | | |
| | | | | | | | | | Jamoa | 1000 | | | |
| | | | | | | | | | Total | 1500 | | | |
| 189 | Pundri | Rajound | Serdha | Serdha Fariyabad 0-1.5 | 08/2021 | 4X4 | 0.00 | 3.00 | Shisham | 300 | 29.622593 | 76.501668 | |
| | | | | | | | | | Arjun | 100 | | | |
| | | | | | | | | | Jamoa | 350 | | | |
| | | | | | | | | | Total | 750 | | | |
| 190 | Pundri | Rajound | Serdha | Serdha Nandkaran Majra 0-3 | 08/2021 | 4X4 | 0.00 | 3.00 | Jamoa | 750 | 29.635386 | 76.494059 | |
| | | | | | | | | | Total | 750 | | | |
| 191 | Pundri | Rajound | Pai | Bhana Nandkaran majra 0-5 | 08/2021 | 4X4 | 0.00 | 3.40 | Arjun | 15 | 29.669028 | 76.506434 | |
| | | | | | | | | | Jamun | 15 | | | |
| | | | | | | | | | Jamoa | 820 | | | |
| | | | | | | | | | Total | 850 | | | |
| 192 | Pundri | Rajound | Rajound | Birthe Bhari Durana 0-3 | 08/2021 | 4X4 | 0.00 | 3.40 | Shisham | 100 | 29.531372 | 76.496183 | |
| | | | | | | | | | Jamoa | 750 | | | |
| | | | | | | | | | Total | 850 | | | |
| 193 | Pundri | Pundri | Materwa kheri | Fatehpur Materwa Kheri 0-7 | 08/2021 | 4X4 | 0.00 | 6.00 | Shisham | 300 | 29.811522 | 76.604052 | |
| | | | | | | | | | Arjun | 600 | | | |
| | | | | | | | | | Jamun | 300 | | | |
| | | | | | | | | | Jamoa | 300 | | | |
| | | | | | | | | | Total | 1500 | | | |
| 194 | Pundri | Pundri | Hajwana | Pundri Habri Sirsal 6-9 | 08/2021 | 4X4 | 0.00 | 4.40 | Shisham | 450 | 29°43'13.17 | 76°36'14.31 | |
| | | | | | | | | | Arjun | 500 | | | |
| | | | | | | | | | Jamun | 70 | | | |
| | | | | | | | | | Jamoa | 80 | | | |
| | | | | | | | | | Total | 1100 | | | |
| 195 | Pundri | Rajound | Pai | Pai Pilni 0-3 | 08/2021 | 4X4 | 0.00 | 3.40 | Shisham | 125 | 29.710736 | 76.525126 | |
| | | | | | | | | | Arjun | 25 | | | |
| | | | | | | | | | Jamoa | 700 | | | |
| | | | | | | | | | Total | 850 | | | |
| 196 | Pundri | Pundri | Pundri | Tentha Dulyani 0-2 | 08/2021 | 4X4 | 0.00 | 2.00 | Arjun | 300 | 29.77649 | 76.61169 | |
| | | | | | | | | | Jamun | 50 | | | |
| | | | | | | | | | Jamoa | 150 | | | |

| Sr. No. | Name of Range | Name of Block | Name of Beat | Name of Reach Where Plantation done & Khasra No. | Plantation month/ Year | Spacing (m) | Target achieved | | Species planted | No.of plants planted | GPS Coordinates | | M& E Date |
|---------|---------------|---------------|--------------|---|---------------------------|-------------|-----------------|------|--------------------|-------------------------|-----------------|-------------|-----------|
| | | | | | | | Ha. | RKM | | | Lat. | Log. | |
| 1 | 2 | 3 | 4 | 5 | 6 | 7 | 8 | 9 | 10 | 11 | 12 | 13 | 14 |
| | | | | | | | | | Total | 500 | | | |
| 197 | Pundri | Rajound | Pai | Sisla Sega 0-4 | 08/2021 | 4X4 | 0.00 | 6.50 | Shisham | 1050 | 29.714718 | 76.471911 | |
| | | | | | | | | | Arjun | 505 | | | |
| | | | | | | | | | Gullar | 50 | | | |
| | | | | | | | | | Sahtoot | 20 | | | |
| | | | | | | | | | Total | 1625 | | | |
| 198 | Pundri | Pundri | Hajwana | Barsana Bakal Rahara 0-9 | 08/2021 | 4X4 | 0.00 | 5.00 | Shisham | 650 | 29°42'46.36 | 76°35'49.14 | |
| | | | | | | | | | Arjun | 330 | | | |
| | | | | | | | | | Jamoa | 250 | | | |
| | | | | | | | | | Kagelia | 20 | | | |
| | | | | | | | | | Total | 1250 | | | |
| 199 | Pundri | Pundri | Hajwana | Habri Sikender Kheri 0-3 | 08/2021 | 4X4 | 0.00 | 2.40 | Shisham | 300 | 29°42'41.64 | 76°37'21.17 | |
| | | | | | | | | | Arjun | 200 | | | |
| | | | | | | | | | Jamun | 70 | | | |
| | | | | | | | | | Amla | 30 | | | |
| | | | | | | | | | Total | 600 | | | |
| 200 | Pundri | Pundri | Pundri | K.K. Rd to Jamba Sikender Kheri Barsana 0-9 | 08/2021 | 4X4 | 0.00 | 3.60 | Arjun | 450 | 29.72439 | 76.59327 | |
| | | | | | | | | | Pilkhan | 100 | | | |
| | | | | | | | | | Gullar | 100 | | | |
| | | | | | | | | | Mango | 30 | | | |
| | | | | | | | | | Jamun | 55 | | | |
| | | | | | | | | | Bahera | 65 | | | |
| | | | | | | | | | Jamoa | 100 | | | |
| | | | | | | | | | Total | 900 | | | |
| 201 | Pundri | Rajound | Kithana | Pegan Rest House 0-1 | 08/2021 | 4X4 | 0.00 | 1.40 | Shisham | 150 | 29.534623 | 76.388176 | |
| | | | | | | | | | Arjun | 150 | | | |
| | | | | | | | | | Jamun | 50 | | | |
| | | | | | | | | | Total | 350 | | | |
| 202 | Pundri | Kaul | Dhand | Pabnawa Salimpur Madood 0-4 | 08/2021 | 4X4 | 0.00 | 1.60 | Arjun | 70 | 29.894843 | 76.65028 | |
| | | | | | | | | | Kachnar | 60 | | | |
| | | | | | | | | | Jamun | 25 | | | |
| | | | | | | | | | Jamoa | 50 | | | |
| | | | | | | | | | Amla | 100 | | | |
| | | | | | | | | | Kagelia | 95 | | | |
| | | | | | | | | | Total | 400 | | | |
| 203 | Pundri | Kaul | Dhand | Pabnawa Sarsa 0-5 | 08/2021 | 4X4 | 0.00 | 3.40 | Shisham | 100 | 29.90005 | 76.663984 | |
| | | | | | | | | | Arjun | 200 | | | |
| | | | | | | | | | Sagwan | 20 | | | |
| | | | | | | | | | Amaltas | 5 | | | |
| | | | | | | | | | Kachnar | 5 | | | |
| | | | | | | | | | Jamun | 15 | | | |
| | | | | | | | | | Jamoa | 5 | | | |

| Sr. No. | Name of Range | Name of Block | Name of Beat | Name of Reach Where Plantation done & Khasra No. | Plantation month/ Year | Spacing (m) | Target achieved | | Species planted | No.of plants planted | GPS Coordinates | | M& E Date |
|---------|---------------|---------------|--------------|---|---------------------------|-------------|-----------------|------|--------------------|-------------------------|--------------------------|--------------------------|-----------|
| | | | | | | | Ha. | RKM | | | Lat. | Log. | |
| 1 | 2 | 3 | 4 | 5 | 6 | 7 | 8 | 9 | 10 | 11 | 12 | 13 | 14 |
| | | | | | | | | | Amla | 400 | | | |
| | | | | | | | | | Kagelia | 100 | | | |
| | | | | | | | | | Total | 850 | | | |
| 204 | Pundri | Pundri | Hajwana | Ramana Pai 0-3 | 08/2021 | 4X4 | 0.00 | 3.00 | Arjun | 350 | 29°39'30.43" | 76°34'40.37" | |
| | | | | | | | | | Jamoa | 400 | | | |
| | | | | | | | | | Total | 750 | | | |
| 205 | Pundri | Kual | Kaul | Karnal Dhand 32-43 | 09/2021 | 4X4 | 0.00 | 5.50 | Arjun | 180 | 29.829493 | 76.674194 | |
| | | | | | | | | | Neem | 40 | | | |
| | | | | | | | | | Pipal | 2 | | | |
| | | | | | | | | | Pilkhan | 230 | | | |
| | | | | | | | | | Chokrasia | 90 | | | |
| | | | | | | | | | Kadam | 20 | | | |
| | | | | | | | | | Gullar | 16 | | | |
| | | | | | | | | | Jamun | 687 | | | |
| | | | | | | | | | Imli | 50 | | | |
| | | | | | | | | | Bahera | 60 | | | |
| | | | | | | | | | Total | 1375 | | | |
| 206 | Saraswati | Kharkan | Kharkan | Gogh Thekharkh Kharkan Road Km 0-5.5 L&R | 07/2021, 08/2021 | 4x5 | 0.00 | 6.00 | Arjun | 1125 | 29.903650N 76.242341E | 29.903854N 76.217762E | |
| | | | | | | | | | Jamun | 363 | | | |
| | | | | | | | | | Shisham | 12 | | | |
| | | | | | | | | | Total | 1500 | | | |
| 207 | Saraswati | Kharkan | Kangthali | Kawartan to Kakyor Majra Road | Aug-21 | 4x5 | 0.00 | 3.00 | Arjun | 550 | 29.920619N 76.424492E | 29.956491N 76.432564E | |
| | | | | | | | | | Jamova | 200 | | | |
| | | | | | | | | | Total | 750 | | | |
| 208 | Saraswati | Cheeka | Cheeka | Bhagal Thehbanera Balbhera Road Km 0-7 L&R | Aug-21 | 4x5 | 0.00 | 5.00 | Jamun , | 800 | 30.055459N 76.419468E | 30.026154N 76.397560E | |
| | | | | | | | | | Jamova | 450 | | | |
| | | | | | | | | | Total | 1250 | | | |
| 209 | Saraswati | Cheeka | Harnoli | Jodwa Landheri Road Km 0-3 L&R | Aug-21 | 4x5 | 0.00 | 5.00 | Shisham | 1250 | 30.151888N 76.417630E | 30.165891N 76.407300E | |
| | | | | | | | | | Total | 1250 | | | |
| 210 | Saraswati | Cheeka | Harnoli | Gagherpur to Ahamadpur Gadha Road Km 0-2 L&R | Aug-21 | 4x5 | 0.00 | 2.00 | Arjun | 100 | 30.131354N 76.422107E | 30.131931N 76.410864E | |
| | | | | | | | | | Shisham | 150 | | | |
| | | | | | | | | | Jamova | 250 | | | |
| | | | | | | | | | Total | 500 | | | |
| 211 | Kaithal | Kaithal | Teek | Shergarh Minor 0-9.5 R/Side | 7/2021 | 4x4 | 0.00 | 1.00 | Shisham | 250 | 29.838934 | 76.375905 | |
| | | | | | | | | | Total | 250 | | | |
| 212 | Pundri | Pundri | Hajwana | Pingala Minor 0-8 | 07/2021 | 4X4 | 0.00 | 8.00 | Arjun | 700 | 29°38'59.863" | 76°46'5.14 | |
| | | | | | | | | | Jamun | 300 | | | |
| | | | | | | | | | Jamoa | 1000 | | | |

| Sr. No. | Name of Range | Name of Block | Name of Beat | Name of Reach Where Plantation done & Khasra No. | Plantation month/ Year | Spacing (m) | Target achieved | | Species planted | No.of plants planted | GPS Coordinates | | M& E Date |
|---------|---------------|---------------|--------------|---|---------------------------|-------------|-----------------|-------|--------------------|-------------------------|--|--|-----------|
| | | | | | | | Ha. | RKM | | | Lat. | Log. | |
| 1 | 2 | 3 | 4 | 5 | 6 | 7 | 8 | 9 | 10 | 11 | 12 | 13 | 14 |
| | | | | | | | | | Total | 2000 | | | |
| 213 | Pundri | Pundri | Hajwana | Rajound Distry. 0-26 | 07/2021 | 4X4 | 0.00 | 10.00 | Arjun | 1120 | 29°41'48.188" | 76°37'43.149" | |
| | | | | | | | | | Jamun | 380 | | | |
| | | | | | | | | | Jamoa | 1000 | | | |
| | | | | | | | | | Total | 2500 | | | |
| 214 | Saraswati | Kharkan | Kharkada | Bhuna Minor RD 14-26 L&R | Aug-21 | 4x5 | 0.00 | 4.00 | Arjun | 336 | 29.974660N 76.296200E | 29.963296N 76.273911E | |
| | | | | | | | | | Shisham | 493 | | | |
| | | | | | | | | | Pilkhan | 107 | | | |
| | | | | | | | | | Gular | 62 | | | |
| | | | | | | | | | Anwala | 2 | | | |
| | | | | | | | | | Total | 1000 | | | |
| 215 | Saraswati | Kharkan | Kangthali | Urlana Minor RD 40-52 L&R | 07/2021, 08/2021 | 4x5 | 0.00 | 8.00 | Shisham , | 644 | 30.004579N 76.372890E | 29.995853N 76.343718E | |
| | | | | | | | | | Arjun | 924 | | | |
| | | | | | | | | | Jamun | 418 | | | |
| | | | | | | | | | Pilkhan | 14 | | | |
| | | | | | | | | | Total | 2000 | | | |
| 216 | Saraswati | Kharkan | Kharkada | Urlana Minor RD 77-94 L/Side RD 94-101 L&R | 07/2021, 08/2021 | 4x5 | 0.00 | 11.00 | Arjun | 2164 | 29.989936N 76.258765E | 29.937346N 76.213026E | |
| | | | | | | | | | Jamun | 195 | | | |
| | | | | | | | | | Shisham | 319 | | | |
| | | | | | | | | | Gular | 39 | | | |
| | | | | | | | | | Awala | 28 | | | |
| | | | | | | | | | Siris | 5 | | | |
| | | | | | | | | | Total | 2750 | | | |
| 217 | Saraswati | Kharkan | Kharkada | Urlana Minor RD 52-62 L&R | Aug-21 | 4x5 | 0.00 | 5.00 | Arjun | 370 | 29.995854N 76.343720E | 30.003005N 76.299314E | |
| | | | | | | | | | Jamun | 673 | | | |
| | | | | | | | | | Shisham | 207 | | | |
| | | | | | | | | | Total | 1250 | | | |
| 218 | Saraswati | Kharkan | Kangthali | Saraswati Canal RD 75.5-95 L&R | 08/2021 | 4x5 | 0.00 | 7.00 | Shisham | 1391 | 29.907797N 76.438117E | 29.907554N 76.438030E | |
| | | | | | | | | | Arjun | 217 | | | |
| | | | | | | | | | Jamun | 142 | | | |
| | | | | | | | | | Total | 1750 | | | |
| 219 | Saraswati | Cheeka | Azimgarh | Hansi Butana Canal RD 6-45 R/Side, RD 12-16 L/Side | 08/2021 | 4x5 | 0.00 | 10.00 | Shisham | 2392 | 30.144298N 76.226205E 30.134581N 76.239084E | 30.093181N 76.324732E 30.114582N 76.267612E | |
| | | | | | | | | | Neem | 108 | | | |
| | | | | | | | | | Total | 2500 | | | |
| 220 | Saraswati | Cheeka | Cheeka | Hansi Butana Canal RD 50-104 L&R | 08/2021 | 4x5 | 0.00 | 12.00 | Shisham | 3000 | 30.088362N 76.363061E | 29.996135N 76.451953E | |
| | | | | | | | | | Total | 3000 | | | |
| 221 | Saraswati | Cheeka | Cheeka | Markanda Distt. RD 119-130 R/Side | 08/2021 | 4x5 | 0.00 | 2.00 | Jamun | 300 | 30.056586N 76.419155E | 30.052748N 76.382709E | |
| | | | | | | | | | Jamova | 200 | | | |

| Sr. No. | Name of Range | Name of Block | Name of Beat | Name of Reach Where Plantation done & Khasra No. | Plantation month/ Year | Spacing (m) | Target achieved | | Species planted | No.of plants planted | GPS Coordinates | | M& E Date |
|---------------------------|---------------|---------------|--------------|---|---------------------------|-------------|-----------------|----------------|--------------------|-------------------------|--|--|-----------|
| | | | | | | | Ha. | RKM | | | Lat. | Log. | |
| 1 | 2 | 3 | 4 | 5 | 6 | 7 | 8 | 9 | 10 | 11 | 12 | 13 | 14 |
| | | | | | | | | | Total | 500 | | | |
| 222 | Saraswati | Cheeka | Cheeka | Tatiana Minor RD 5-38 L&R | 07/2021 | 4x5 | 0.00 | 10.00 | Arjun | 2000 | 30.069136N 76.411735E | 30.080142N 76.314231E | |
| | | | | | | | | | Jamun | 200 | | | |
| | | | | | | | | | Jamova | 300 | | | |
| | | | | | | | | | Total | 2500 | | | |
| 223 | Saraswati | Cheeka | R.F. Guhla | Bhatia Minor RD 0-Tail L&R | Aug-21 | 4x5 | 0.00 | 10.00 | Arjun | 1625 | 30.034843N 76.288224E | 30.033725N 76.223773E | |
| | | | | | | | | | Shisham | 731 | | | |
| | | | | | | | | | Jamova | 144 | | | |
| | | | | | | | | | Total | 2500 | | | |
| Total Kaithal | | | | | | | 0.00 | 360.00 | | 90000 | | | |
| Total North Circle | | | | | | | 0.00 | 1283.00 | | 320750 | | | |
| Karnal | | | | | | | | | | | | | |
| 224 | Karnal | Munak | Balla | Kohand Assand Road KM 16-24 L&R | Aug-21 | | 0.00 | 10.00 | Shisham, | 2500 | 29.501680N 29.501807N 29.512829N 29.512919N | 76.827176E 76.827139E 76.750128E 76.750063E | |
| | | | | | | | | | Arjun, | | | | |
| | | | | | | | | | papdi, | | | | |
| | | | | | | | | | Gumhar | | | | |
| | | | | | | | | | Total | 2500 | | | |
| 225 | Karnal | Kunjpura | Sangoha | Sangoha To Rindal Road KM 0-6 L&R | Jul-21 | | 0.00 | 3.20 | Shisham | 600 | 29°46'57.29"N 29°47'28.74"N | 77°02'19.47"E 77°04'22.92"E | |
| | | | | | | | | | P.Papdi | 200 | | | |
| | | | | | | | | | Total | 800 | | | |
| 226 | Karnal | Kunjpura | Sangoha | Indri Scape Majri Ghat To Sangoha pul | Jul-21 | | 0.00 | 11.00 | Shisham | 1200 | 29°47'40.47"N 29°47'14.78"N | 77°03'09.36"E 77°02'21.75"E | |
| | | | | | | | | | P. Papdi | 1000 | | | |
| | | | | | | | | | Jamun | 300 | | | |
| | | | | | | | | | Misc. | 250 | | | |
| | | | | | | | | | Total | 2750 | | | |
| 227 | Karnal | Kunjpura | Sangoha | Sangoha To Baragoan Road KM 0-4 L&R | Jul-21 | | 0.00 | 3.20 | Shisham | 500 | 29°46'57.11"N 29°45'33.66"N | 77°02'18.80"E 77°03'32.80"E | |
| | | | | | | | | | P.Papdi | 300 | | | |
| | | | | | | | | | Total | 800 | | | |
| 228 | Karnal | Kunjpura | Sangoha | Gheer to Landora Road KM 0-4 L&R | Jul-21 | | 0.00 | 2.00 | Shisham | 400 | 29°46'58.55"N 29°47'01.40"N | 77°05'58.55"E 77°04'23.87"E | |
| | | | | | | | | | P.Papdi | 100 | | | |
| | | | | | | | | | Total | 500 | | | |
| 229 | Karnal | Kunjpura | Mohidinpur | Kunjpura To Nagla Chock KM 0-12 L&R | Jul-21 | | 0.00 | 6.00 | Shisham | 1000 | 29°42'27"N | 77°04'59"E | |
| | | | | | | | | | Arjun | 300 | | | |

| Sr. No. | Name of Range | Name of Block | Name of Beat | Name of Reach Where Plantation done & Khasra No. | Plantation month/ Year | Spacing (m) | Target achieved | | Species planted | No.of plants planted | GPS Coordinates | | M& E Date |
|---------|---------------|---------------|--------------|---|---------------------------|-------------|-----------------|------|--------------------|-------------------------|-----------------|---------------|-----------|
| | | | | | | | Ha. | RKM | | | Lat. | Log. | |
| 1 | 2 | 3 | 4 | 5 | 6 | 7 | 8 | 9 | 10 | 11 | 12 | 13 | 14 |
| | | | | | | | | | Misc. | 200 | | | |
| | | | | | | | | | Total | 1500 | | | |
| 230 | Karnal | Kunjpura | Mohidinpur | Modhipur To dabarki Road KM 0-7 L&R | Jul-21 | | 0.00 | 4.00 | Shisham | 800 | 29°45'26"N | 77°06'27"E | |
| | | | | | | | | | Arjun | 200 | | | |
| | | | | | | | | | Total | 1000 | | | |
| 231 | Karnal | Kunjpura | Taprana | Karnal To Kunjpura Road KM 2-7 L&R | Jul-21 | | 0.00 | 3.00 | Pilkhan | 400 | 29°41'56.61"N | 77°01'41.93"E | |
| | | | | | | | | | Ghumar | 250 | 29°43'30.70"N | 77°02'59.30"E | |
| | | | | | | | | | Misc. | 100 | | | |
| | | | | | | | | | Total | 750 | | | |
| 232 | Karnal | Kunjpura | Sheikhpura | Nagla Farm To Ganjograhi KM 0-3 L&R | Jul-21 | | 0.00 | 2.40 | Shisham | 400 | 29°38'23.77"N | 77°02'58.88"E | |
| | | | | | | | | | | 200 | 29°37'50.61"N | 77°02'34.00"E | |
| | | | | | | | | | Total | 600 | | | |
| 233 | Karnal | Kunjpura | Sheikhpura | Sohana To Rasulpur Road KM 0-3 L&R | Jul-21 | | 0.00 | 2.40 | Shisham | 400 | 29°39'40.61"N | 77°02'27.11"E | |
| | | | | | | | | | | 200 | 29°40'17.68"N | 77°03'45.66"E | |
| | | | | | | | | | Total | 600 | | | |
| 234 | Karnal | Kunjpura | Sheikhpura | Meerut Road To Ganjograhi KM 0-3 L&R | Jul-21 | | 0.00 | 2.40 | Shisham | 400 | 29°38'48.95"N | 77°01'23.90"E | |
| | | | | | | | | | | 200 | 29°37'43.58"N | 77°02'26.22"E | |
| | | | | | | | | | Total | 600 | | | |
| 235 | Karnal | Kunjpura | Kunjpura | Kunjpura To Mugal Magra Road KM 0-3 L&R | Jul-21 | | 0.00 | 2.40 | Shisham | 350 | 29°43'06"N | 77°05'02"E | |
| | | | | | | | | | | 250 | | | |
| | | | | | | | | | Total | 600 | | | |
| 236 | Karnal | Gharaunda | Gharaunda | G.T. Road to Kalram road KM 0-3 L&R | Jul-21 | | 0.00 | 5.00 | Silver Oak | 600 | 29°33'44"N | 76°58'35"E | |
| | | | | | | | | | Toon | 200 | | | |
| | | | | | | | | | Amla | 200 | | | |
| | | | | | | | | | Misc. | 250 | | | |
| | | | | | | | | | Total | 1250 | | | |
| 237 | Karnal | Gharaunda | Gharaunda | Gharaunda to Panauri Road KM 0-3 L&R | Jul-21 | | 0.00 | 3.00 | Shisham | 350 | 29°32'12"N | 76°59'05"E | |
| | | | | | | | | | Arjun | 300 | | | |
| | | | | | | | | | Jamun | 100 | | | |
| | | | | | | | | | Total | 750 | | | |

| Sr. No. | Name of Range | Name of Block | Name of Beat | Name of Reach Where Plantation done & Khasra No. | Plantation month/ Year | Spacing (m) | Target achieved | | Species planted | No.of plants planted | GPS Coordinates | | M& E Date |
|---------|---------------|---------------|--------------|---|---------------------------|-------------|-----------------|-------|--------------------|-------------------------|--|--|-----------|
| | | | | | | | Ha. | RKM | | | Lat. | Log. | |
| 1 | 2 | 3 | 4 | 5 | 6 | 7 | 8 | 9 | 10 | 11 | 12 | 13 | 14 |
| 238 | Karnal | Munak | Balla | Bal Pabana to Kudlan Road KM 0-6 L&R | Jul-21 | | 0.00 | 8.00 | Shisham | 1200 | 29°32'55"N | 76°44'43"E | |
| | | | | | | | | | Arjun | 300 | | | |
| | | | | | | | | | papdi | 200 | | | |
| | | | | | | | | | Gumhar | 100 | | | |
| | | | | | | | | | Misc. | 200 | | | |
| | | | | | | | | | Total | 2000 | | | |
| 239 | Indri | Indri | Indri | Indri Escape L/R Fazilpur Pul to Bibipur Pul | Jul-21 | | 0.00 | 30.00 | Shisham | 5000 | 29°49'15"N 29°47'45"N | 77°03'48"E 77°03'10"E | |
| | | | | | | | | | Kajjelia | 2500 | | | |
| | | | | | | | | | Total | 7500 | | | |
| 240 | Indri | Nilokheri | Nilokheri | Pakhana Branch 0- Sonkra rest house | Jul-21 | | 0.00 | 8.00 | Shisham | 1600 | 29°49'15"N 29°47'46"N 29°49'15"N 29°47'46"N | 76°54'39"E 76°52'53"E 76°54'38"E 76°52'52"E | |
| | | | | | | | | | Kajjelia | 400 | | | |
| | | | | | | | | | Total | 2000 | | | |
| 241 | Indri Budhera | Abela | | Salarpur Road 0-4 | Jul-21 | | 0.00 | 10.00 | Shisham, | 1500 | 29°51'35"N 29°52'41"N 29°51'35"N 29°52'41"N | 76°54'56"E 76°46'36"E 76°54'56"E 76°46'36"E | |
| | | | | | | | | | Kajjelia | 1000 | | | |
| | | | | | | | | | Total | 2500 | | | |
| 242 | Indri Budhera | Abela | | Narwana Branch 299-308 | Jul-21 | | 0.00 | 10.00 | Shisham, | 1500 | 29°49'15"N 29°47'47"N | 76°54'39"E 76°52'52"E | |
| | | | | | | | | | Kajjelia | 1000 | | | |
| | | | | | | | | | Total | 2500 | | | |
| 243 | Indri | Nilokheri | Tararoi | Indri Drain 7-12 | Jul-21 | | 0.00 | 10.00 | Shisham | 1900 | 29°49'13"N 29°50'09"N | 76°55'44"E 76°58'23"E | |
| | | | | | | | | | Sangwan | 100 | | | |
| | | | | | | | | | Cut Sangwan | 150 | | | |
| | | | | | | | | | Kajjelia | 150 | | | |
| | | | | | | | | | Jamun | 200 | | | |
| | | | | | | | | | Total | 2500 | | | |
| 244 | Indri | Indri | Indri | Indri-Escape Muradgarh pul to Fajilpurpul | Dec.-21 | | 0.00 | 16.00 | Jamun | 2000 | 29°57'08"N 29°51'08"N 29°50'52"N 29°51'00"N | 77°05'09"E 77°05'06"E 77°04'56"E 77°04'59"E | |
| | | | | | | | | | Jamoya | 2000 | | | |
| | | | | | | | | | Total | 4000 | | | |

| Sr. No. | Name of Range | Name of Block | Name of Beat | Name of Reach Where Plantation done & Khasra No. | Plantation month/ Year | Spacing (m) | Target achieved | | Species planted | No.of plants planted | GPS Coordinates | | M& E Date |
|---------|---------------|---------------|--------------|---|---------------------------|-------------|-----------------|------|--------------------|-------------------------|--|--|-----------|
| | | | | | | | Ha. | RKM | | | Lat. | Log. | |
| 1 | 2 | 3 | 4 | 5 | 6 | 7 | 8 | 9 | 10 | 11 | 12 | 13 | 14 |
| 245 | Assandh | Assandh | Ardana | Khanda Minor RD 0-22 L&R | | | 0.00 | 6.00 | Shisham | 1500 | 29°26'18.9" N 29°26'20.7" N 29°26'18.4" N 29°26'20.3" N | 76°31'33.2" E 76°28'09.3" E 76°31'33.0" E 76°28'09.2" E | |
| | | | | | | | | | Total | 1500 | | | |
| 246 | Assandh | Assandh | Ardana | Popra to Mohmad Khera to Telu Khera Road Km 00-05 L&R | | | 0.00 | 9.00 | Shisham | 2000 | 29°27'20.4" N 29°25'05.9" N 29°27'20.1" N 29°25'06.0" N | 76°29'28.2" E 76°28'35.1" E 76°29'28.4" E 76°28'35.1" E | |
| | | | | | | | | | Papri | 100 | | | |
| | | | | | | | | | Kadam | 150 | | | |
| | | | | | | | | | Total | 2250 | | | |
| 247 | Assandh | Assandh | Ardana | Ardana to Kaul Khera Road Km 00-05 L&R | | | 0.00 | 6.00 | Shisham | 1300 | 29°28'21.2" N 29°27'06.9" N 29°28'21.0" N 29°27'06.4" N | 76°33'03.2" E 76°31'28.7" E 76°33'03.3" E 76°31'29.1" E | |
| | | | | | | | | | Papri | 100 | | | |
| | | | | | | | | | Kadam | 100 | | | |
| | | | | | | | | | Total | 1500 | | | |
| 248 | Assandh | Assandh | Ardana | Kaul Minor RD 0-15 L&R | | | 0.00 | 6.00 | Shisham | 1300 | 29°28'33.3" N 29°25'54.2" N 29°28'33.4" N 29°25'54.0" N | 76°32'38.2" E 76°29'42.4" E 76°32'38.4" E 76°29'42.5" E | |
| | | | | | | | | | Papri | 100 | | | |
| | | | | | | | | | Kadam | 100 | | | |
| | | | | | | | | | Total | 1500 | | | |
| 249 | Assandh | Assandh | Ardana | Jind - Assandh Road | | | 0.00 | 8.00 | Shisham | 1700 | 29°29'57.6" N 29°28'58.0" N 29°29'57.1" N 29°28'57.5" N | 76°33'11.3" E 76°30'19.7" E 76°33'11.4" E 76°30'19.9" E | |
| | | | | | | | | | Papri | 200 | | | |
| | | | | | | | | | Kadam | 100 | | | |
| | | | | | | | | | Total | 2000 | | | |
| 250 | Assandh | Assandh | Assandh (N) | Karnal - Assandh Road Km 36-42 L&R | | | 0.00 | 6.00 | shisham | 400 | 29°34'00.3" N 29°31'18.4" N 29°33'60.0" N 29°31'18.1" N | 76°40'09.3" E 76°36'28.6" E 76°40'09.5" E 76°36'29.2" E | |
| | | | | | | | | | Arjun | 400 | | | |
| | | | | | | | | | Kijelia | 250 | | | |
| | | | | | | | | | Legistonia | 300 | | | |
| | | | | | | | | | Bottle Brush | 150 | | | |

| Sr. No. | Name of Range | Name of Block | Name of Beat | Name of Reach Where Plantation done & Khasra No. | Plantation month/ Year | Spacing (m) | Target achieved | | Species planted | No.of plants planted | GPS Coordinates | | M& E Date |
|---------|---------------|---------------|--------------|--|---------------------------|-------------|-----------------|------|--------------------|-------------------------|--|--|-----------|
| | | | | | | | Ha. | RKM | | | Lat. | Log. | |
| 1 | 2 | 3 | 4 | 5 | 6 | 7 | 8 | 9 | 10 | 11 | 12 | 13 | 14 |
| | | | | | | | | | Total | 1500 | | | |
| 251 | Assandh | Assandh | Salwan | Salwan to Fafdana Road | | | 0.00 | 5.00 | Shisham | 1000 | 29°30'40.4" N 29°31'35.3" N 29°30'40.2" N 29°31'35.1" N | 76°42'45.6" E 76°40'04.0" E 76°42'45.5" E 76°40'03.6" E | |
| | | | | | | | | | Kijelia | 150 | | | |
| | | | | | | | | | Neem | 100 | | | |
| | | | | | | | | | Total | 1250 | | | |
| 252 | Assandh | Nissing | Chorkarsa | Gondar to Alawla Road Km 00-06 L&R | | | 0.00 | 6.00 | Shisham | 900 | 29°39'02.8" N 29°37'07.7" N 29°39'02.8" N 29°37'07.6" N | 76°44'32.2" E 76°44'43.9" E 76°44'32.4" E 76°44'44.2" E | |
| | | | | | | | | | Dake | 400 | | | |
| | | | | | | | | | Arjun | 200 | | | |
| | | | | | | | | | Total | 1500 | | | |
| 253 | Assandh | Nissing | Chorkarsa | Chochra to Chorkarsa Road Km 00-04 L&R | | | 0.00 | 6.00 | Arjun | 800 | 29°37'55.9" N 29°37'43.3" N 29°37'56.0" N 29°37'43.5" N | 76°38'06.3" E 76°40'11.7" E 76°38'06.5" E 76°40'11.7" E | |
| | | | | | | | | | Pahari Papri | 100 | | | |
| | | | | | | | | | Shisham | 600 | | | |
| | | | | | | | | | Total | 1500 | | | |
| 254 | Assandh | Nissing | Chorkarsa | Chorkarsa - Ruksana Road Km 00-03 L&R | | | 0.00 | 4.00 | Arjun | 500 | 29°37'56.5" N 29°39'16.8" N 29°37'56.4" N 29°39'16.4" N | 76°40'19.8" E 76°39'43.4" E 76°40'19.5" E 76°39'43.4" E | |
| | | | | | | | | | Pahari Papri | 150 | | | |
| | | | | | | | | | Shisham | 150 | | | |
| | | | | | | | | | Kijelia | 200 | | | |
| | | | | | | | | | Total | 1000 | | | |
| 255 | Assandh | Nissing | Nissing East | K.K Road to Augandh to Katalchri Road Km 00-03 L&R | | | 0.00 | 5.00 | Shisham | 600 | 29°40'01.3" N 29°38'51.8" N 29°40'01.4" N 29°38'51.8" N | 76°48'22.9" E 76°49'00.7" E 76°48'23.1" E 76°49'00.9" E | |
| | | | | | | | | | Arjun | 300 | | | |
| | | | | | | | | | Lasoora | 250 | | | |
| | | | | | | | | | Pahari Papri | 100 | | | |
| | | | | | | | | | Total | 1250 | | | |
| 256 | Assandh | Nissing | Nissing East | Karnal - Kaithal Road Km 16-21 L&R | | | 0.00 | 7.00 | Shisham | 750 | 29°41'17.6" N 29°41'14.1" N 29°41'16.9" N 29°41'13.5" N | 76°50'01.1" E 76°46'41.8" E 76°50'01.2" E 76°16'41.7" E | |

| Sr. No. | Name of Range | Name of Block | Name of Beat | Name of Reach Where Plantation done & Khasra No. | Plantation month/ Year | Spacing (m) | Target achieved | | Species planted | No.of plants planted | GPS Coordinates | | M& E Date |
|---------|---------------|---------------|--------------|--|---------------------------|-------------|-----------------|-------|--------------------|-------------------------|--|--|-----------|
| | | | | | | | Ha. | RKM | | | Lat. | Log. | |
| 1 | 2 | 3 | 4 | 5 | 6 | 7 | 8 | 9 | 10 | 11 | 12 | 13 | 14 |
| | | | | | | | | | Kadam | 1000 | | | |
| | | | | | | | | | Total | 1750 | | | |
| 2257 | Assandh | Nissing | Nissing East | Nissing - Sambhli Road Km 01-08 L&R | | | 0.00 | 10.00 | Arjun | 600 | 29°41'47.1" N 29°45'28.2" N 29°41'47.1" N 29°45'28.3" N | 76°46'12.6" E 76°47'50.0" E 76°46'12.4" E 76°47'49.8" E | |
| | | | | | | | | | Shisham | 600 | | | |
| | | | | | | | | | Lasoor | 350 | | | |
| | | | | | | | | | Kijelia | 350 | | | |
| | | | | | | | | | Toon | 250 | | | |
| | | | | | | | | | Pilkhan | 100 | | | |
| | | | | | | | | | Jamun | 250 | | | |
| | | | | | | | | | Total | 2500 | | | |
| 258 | Assandh | Nissing | Nissing West | K.K Road to Guniyana Bastali Road Km 00-06 L&R | | | 0.00 | 4.00 | Jamun | 300 | 29°44'06.1" N 29°42'57.1" N 29°44'06.1" N 29°42'57.0" N | 76°42'09.8" E 76°42'28.3" E 76°42'10.1" E 76°42'28.6" E | |
| | | | | | | | | | Kijelia | 250 | | | |
| | | | | | | | | | Siras | 250 | | | |
| | | | | | | | | | Pilkhan | 50 | | | |
| | | | | | | | | | Arjun | 150 | | | |
| | | | | | | | | | Total | 1000 | | | |
| 259 | Assandh | Nissing | Nissing West | Karnal - Kaithal Road Km 24-32 L&R | | | 0.00 | 12.00 | Lasoor | 1650 | 29°41'45.2" N 29°44'21.7" N 29°41'44.9" N 29°44'21.1" N | 76°44'55.5" E 76°41'38.8" E 76°44'55.4" E 76°41'38.6" E | |
| | | | | | | | | | Gumhar | 650 | | | |
| | | | | | | | | | Shisham | 300 | | | |
| | | | | | | | | | Arjun | 310 | | | |
| | | | | | | | | | Pilkhan | 40 | | | |
| | | | | | | | | | Jamun | 50 | | | |
| | | | | | | | | | Total | 3000 | | | |
| 260 | Assandh | Nissing | Nissing West | K.K Road to Brass Sitamai Road Km 00-04 L&R | | | 0.00 | 9.00 | Arjun | 750 | 29°43'19.3" N 29°47'05.5" N 29°43'19.7" N 29°47'05.6" N | 76°43'56.1" E 76°45'29.4" E 76°43'55.9" E 76°45'29.0" E | |
| | | | | | | | | | Shisham | 350 | | | |
| | | | | | | | | | Gumhar | 450 | | | |

| Sr. No. | Name of Range | Name of Block | Name of Beat | Name of Reach Where Plantation done & Khasra No. | Plantation month/ Year | Spacing (m) | Target achieved | | Species planted | No.of plants planted | GPS Coordinates | | M& E Date |
|---------|---------------|---------------|--------------|---|---------------------------|-------------|-----------------|------|--------------------|-------------------------|--|--|-----------|
| | | | | | | | Ha. | RKM | | | Lat. | Log. | |
| 1 | 2 | 3 | 4 | 5 | 6 | 7 | 8 | 9 | 10 | 11 | 12 | 13 | 14 |
| | | | | | | | | | Dake | 210 | | | |
| | | | | | | | | | Kachnar | 280 | | | |
| | | | | | | | | | Kijelia | 210 | | | |
| | | | | | | | | | Total | 2250 | | | |
| 261 | Assandh | Nissing | Nissing West | Amupur to Majra Road Km 00-03 L&R | | | 0.00 | 2.60 | Siras | 150 | 29°45,54.2" N 29°47'24.6" N 29°45'54.5" N 29°47'24.6" N | 76°43'11.5" E 76°43'00.3" E 76°43'11.0" E 76°43'00.0" E | |
| | | | | | | | | | Toon | 250 | | | |
| | | | | | | | | | Shisham | 150 | | | |
| | | | | | | | | | Arjun | 100 | | | |
| | | | | | | | | | Total | 650 | | | |
| 262 | Assandh | Nissing | Nissing West | Gohida to Chakda Road Km 00-02 L&R | | | 0.00 | 2.40 | Shisham | 450 | 29°45,51.4" N 29°46'15.2" N 29°45'51.7" N 29°46'15.4" N | 76°41'47.2" E 76°42'35.4" E 76°41'47.1" E 76°42'35.1" E | |
| | | | | | | | | | Arjun | 150 | | | |
| | | | | | | | | | Total | 600 | | | |
| 263 | Assandh | Jundla | Padha | Gullarpur to Alipura to Katalchri Road | | | 0.00 | 6.00 | Kijelia | 400 | 29°38'15.7" N 29°38'53.4" N 29°38'15.9" N 29°38'53.6" N | 76°46'45.7" E 76°48'47.9" E 76°46'45.5" E 76°48'47.2" E | |
| | | | | | | | | | Arjun | 400 | | | |
| | | | | | | | | | Chakrasia | 300 | | | |
| | | | | | | | | | Kadam | 150 | | | |
| | | | | | | | | | Gumhar | 250 | | | |
| | | | | | | | | | Total | 1500 | | | |
| 264 | Assandh | Jundla | Padha | Gullarpur to Gondar Road | | | 0.00 | 3.00 | Kijelia | 300 | 29°38'15.5" N 29°38'47.0" N 29°38'15.3" N 29°38'46.8" N | 76°46'37.1" E 76°45'37.9" E 76°46'36.9" E 76°45'37.7" E | |
| | | | | | | | | | Shisham | 250 | | | |
| | | | | | | | | | Jamun | 200 | | | |
| | | | | | | | | | Total | 750 | | | |
| 265 | Assandh | Jundla | Padha | Padha to Bansa Road Km 00-06 L&R | | | 0.00 | 8.00 | Shisham | 1000 | 29°34'46.6" N 29°36'04.8" N 29°34'46.8" N 29°36'04.9" N | 76°46'59.4" E 76°49'26.2" E 76°46'59.2" E 76°49'25.9" E | |

| Sr. No. | Name of Range | Name of Block | Name of Beat | Name of Reach Where Plantation done & Khasra No. | Plantation month/ Year | Spacing (m) | Target achieved | | Species planted | No.of plants planted | GPS Coordinates | | M& E Date |
|---------|---------------|---------------|--------------|---|---------------------------|-------------|-----------------|-------|--------------------|-------------------------|--|--|-----------|
| | | | | | | | Ha. | RKM | | | Lat. | Log. | |
| 1 | 2 | 3 | 4 | 5 | 6 | 7 | 8 | 9 | 10 | 11 | 12 | 13 | 14 |
| | | | | | | | | | Jamun | 500 | | | |
| | | | | | | | | | Kijelia | 250 | | | |
| | | | | | | | | | Bel Pathar | 150 | | | |
| | | | | | | | | | Neem | 100 | | | |
| | | | | | | | | | Total | 2000 | | | |
| 266 | Assandh | Jundla | Jalmana | Karnal - Assandh Road Km 27-32 L&R | | | 0.00 | 5.00 | Kanak Champa | 900 | 29°36'08.7" N 29°35'42.5" N 29°36'08.2" N 29°35'41.9" N | 76°44'59.0" E 76°43'28.8" E 76°44'59.3" E 76°43'29.1" E | |
| | | | | | | | | | Kijelia | 350 | | | |
| | | | | | | | | | Total | 1250 | | | |
| 267 | Assandh | Jundla | Jalmana | Alawla to Dacher Road | | | 0.00 | 10.00 | Shisham | 1500 | 29°35'52.6" N 29°37'54.1" N 29°35'52.6" N 29°37'53.9" N | 76°44'18.4" E 76°43'17.5" E 76°44'18.0" E 76°43'17.2" E | |
| | | | | | | | | | Pahari Papri | 500 | | | |
| | | | | | | | | | Arjun | 400 | | | |
| | | | | | | | | | Kijelia | 100 | | | |
| | | | | | | | | | Total | 2500 | | | |
| 268 | Assandh | Jundla | Jaini | Karnal - Hansi Road to Busli Sambhalkha Road | | | 0.00 | 6.00 | Arjun | 900 | 29°37'11.0" N 29°36'53.4" N 29°36'36.4" N 29°36'57.6" N 29°37'11.4" N 29°36'53.0" N 29°36'36.2" N 29°36'58.0" N | 76°56'02.4" E 76°56'50.9" E 76°56'39.4" E 76°55'52.4" E 76°56'02.5" E 76°56'50.5" E 76°56'39.2" E 76°55'52.7" E | |
| | | | | | | | | | Imli | 100 | | | |
| | | | | | | | | | Kijelia | 300 | | | |
| | | | | | | | | | Sahtoot | 100 | | | |
| | | | | | | | | | Jamoa | 100 | | | |
| | | | | | | | | | Total | 1500 | | | |

| Sr. No. | Name of Range | Name of Block | Name of Beat | Name of Reach Where Plantation done & Khasra No. | Plantation month/ Year | Spacing (m) | Target achieved | | Species planted | No.of plants planted | GPS Coordinates | | M& E Date |
|----------------|---------------|---------------|--------------|---|---------------------------|-------------|-----------------|---------------|--------------------|-------------------------|--|--|-----------|
| | | | | | | | Ha. | RKM | | | Lat. | Log. | |
| 1 | 2 | 3 | 4 | 5 | 6 | 7 | 8 | 9 | 10 | 11 | 12 | 13 | 14 |
| 269 | Assandh | Nissing | Manjura | Karnal - Kaithal Road Km 08-16 L&R | | | 0.00 | 12.00 | Shisham | 1000 | 29°41'11.3" N 29°41'15.8" N 29°41'10.7" N 29°41'15.1" N | 76°54'50.4" E 76°49'55.3" E 76°54'50.4" E 76°49'55.6" E | |
| | | | | | | | | | Arjun | 900 | | | |
| | | | | | | | | | Pipal | 100 | | | |
| | | | | | | | | | Gumhar | 1000 | | | |
| | | | | | | | | | Total | 3000 | | | |
| | | | | Total Karnal | | | 0.00 | 316.00 | | 79000 | | | |
| Jhajjar | | | | | | | | | | | | | |
| 270 | Matanhail | Subana | Subana | Bithla to Dhakla road Km 0 to 2 | Jul-21 | | 0.00 | 2.00 | Arjun | 150 | N 28°27'49.80" N 28°28'19.46" | E 76°32'23.58" E 76°32'54.04" | |
| | | | | | | | | | Jamun | 160 | | | |
| | | | | | | | | | Shisham | 10 | | | |
| | | | | | | | | | B.brush | 180 | | | |
| | | | | | | | | | Total | 500 | | | |
| 271 | Matanhail | Subana | Subana | Jatwara to Amboli Road Km 0 to 4 | Aug-21 | | 0.00 | 8.00 | Shisham | 500 | N 28°26'41.04" N 28°26'45.92" | E 76°32'77.11" E 76°29'59.25" | |
| | | | | | | | | | B.brush | 250 | | | |
| | | | | | | | | | Jamun | 250 | | | |
| | | | | | | | | | Arjun | 1000 | | | |
| | | | | | | | | | Total | 2000 | | | |
| 272 | Matanhail | Subana | Raiya | Raiya Rest House Road Km 0 to 5 | Aug-21 | | 0.00 | 6.00 | Papri | 1500 | N 28°33'18.47" N 28°31'47.47" | E 76°36'24.35" E 76°34'13.01" | |
| | | | | | | | | | Total | 1500 | | | |
| 273 | Matanhail | Khanpur | Sasroli | Birodh Nimli Road KM 0 TO 4 | Jul-21 | | 0.00 | 3.00 | Bakain | 250 | N 28°34'38.32" N 28°34'44.76" | E 76°23'5.91" E 76°26'4.05" | |
| | | | | | | | | | Siris | 100 | | | |
| | | | | | | | | | Papri | 400 | | | |
| | | | | | | | | | Total | 750 | | | |

| Sr. No. | Name of Range | Name of Block | Name of Beat | Name of Reach Where Plantation done & Khasra No. | Plantation month/ Year | Spacing (m) | Target achieved | | Species planted | No.of plants planted | GPS Coordinates | | M& E Date |
|---------|---------------|---------------|--------------|---|---------------------------|-------------|-----------------|------|--------------------|-------------------------|--------------------------------------|--|-----------|
| | | | | | | | Ha. | RKM | | | Lat. | Log. | |
| 1 | 2 | 3 | 4 | 5 | 6 | 7 | 8 | 9 | 10 | 11 | 12 | 13 | 14 |
| 274 | Jhajjar | Jhajjar East | Jhajjar East | Sikanderpur App. Road Km 0 to 3 | June-21 | | 0.00 | 2.00 | Shisham | 150 | N 280 36 '05.50" N 280 34 '29.08" | E 0760 40' 13.32" E 0760 41' 27.58" | |
| | | | | | | | | | P.Papri | 280 | | | |
| | | | | | | | | | Jamun | 70 | | | |
| | | | | | | | | | Total | 500 | | | |
| 275 | Jhajjar | Jhajjar East | Kot | Suhra to Bamdola Road Km 0 to 4 | June-21 | | 0.00 | 4.00 | Shisham | 450 | N 280 33 '38.70" N 280 32 '36.66" | E 0760 44' 20.43" E 0760 45' 52.35" | |
| | | | | | | | | | P.Papri | 500 | | | |
| | | | | | | | | | Jamova | 50 | | | |
| | | | | | | | | | Total | 1000 | | | |
| 276 | Jhajjar | Jhajjar East | Kot | Suhra to Ladpur Road 0 to 5 | June-21 | | 0.00 | 6.00 | Jamun | 150 | N 280 33 '47.04" N 280 33 '19.87" | E 0760 44' 11.84" E 0760 46' 39.51" | |
| | | | | | | | | | Jamova | 1350 | | | |
| | | | | | | | | | Total | 1500 | | | |
| 277 | Jhajjar | Jhajjar East | Dadri Toye | Pelpa to Bamdola Nimana Road Km 0 to 8 | June-21 | | 0.00 | 4.00 | P.Papri | 1000 | N 280 31 '49.18" N 280 32 '12.22" | E 0760 47' 10.58" E 0760 46' 12.47" | |
| | | | | | | | | | Total | 1000 | | | |
| 278 | Jhajjar | Jhajjar East | Dadri Toye | Gurgaron Road to Fatehpur Road Km 0 to 4 | June-21 | | 0.00 | 2.00 | Neem | 490 | N 280 28 '20.60" N 280 29 '44.12" | E 0760 48' 47.23" E 0760 48' 37.20" | |
| | | | | | | | | | P.Papri | 10 | | | |
| | | | | | | | | | Total | 500 | | | |
| 279 | Jhajjar | Beri | Paharipur | Dubaldhan to Paharipur Road 0 to 5 | July-21 | | 0.00 | 4.00 | Arjun | 500 | N 280 39 '54.35" N 280 37 '53.42" | E 0760 29' 04.13" E 0760 30' 09.62" | |
| | | | | | | | | | Neem | 250 | | | |

| Sr. No. | Name of Range | Name of Block | Name of Beat | Name of Reach Where Plantation done & Khasra No. | Plantation month/ Year | Spacing (m) | Target achieved | | Species planted | No.of plants planted | GPS Coordinates | | M& E Date |
|---------|---------------|---------------|--------------|--|---------------------------|-------------|-----------------|------|--------------------|-------------------------|--------------------------------------|--|-----------|
| | | | | | | | Ha. | RKM | | | Lat. | Log. | |
| 1 | 2 | 3 | 4 | 5 | 6 | 7 | 8 | 9 | 10 | 11 | 12 | 13 | 14 |
| | | | | | | | | | P.Papri | 250 | | | |
| | | | | | | | | | Total | 1000 | | | |
| 280 | Jhajjar | Machhroli | Machhroli | Machhroli to Amadalpur Road to Patoda Road Km 0 to 4 | Sep-21 | | 0.00 | 2.00 | Arjun | 250 | N 280 27 '55.20" N 280 24 '38.45" | E 0760 39' 25.10" E 0760 40' 08.25" | |
| | | | | | | | | | Neem | 250 | | | |
| | | | | | | | | | Total | 500 | | | |
| 281 | Jhajjar | Beri | Dighal | NH-71 Km 369 to 379 L&R-- | July-21 | | 0.00 | 6.00 | Arjun | 50 | N 280 42 '14" N 280 47 '08" | E 0760 37' 58" E 0760 37' 06" | |
| | | | | | | | | | Neem | 650 | | | |
| | | | | | | | | | Jamun | 800 | | | |
| | | | | | | | | | Total | 1500 | | | |
| 282 | Jhajjar | Jhajjar West | Dujana | NH-71 Km 379 to 384 L&R-- | Jan-22 | | 0.00 | 2.00 | Shisham | 224 | N 280 40'25.70" N 280 39'24.89" | E 0760 38' 10.34" E 0760 38' 17.64" | |
| | | | | | | | | | Bargad | 18 | | | |
| | | | | | | | | | Pipal | 18 | | | |
| | | | | | | | | | Pilkhan | 25 | | | |
| | | | | | | | | | Jamova | 215 | | | |
| | | | | | | | | | Total | 500 | | | |
| 283 | Jhajjar | Jhajjar West | Jhajjar West | NH-71 Km 384 to 389 L&R-- | Jan-22 | | 0.00 | 1.00 | Shisham | 100 | N 280 39'10.22" N 280 37'28.63" | E 0760 38' 19.38" E 0760 39' 57.54" | |
| | | | | | | | | | Arjun | 50 | | | |
| | | | | | | | | | P.Papri | 50 | | | |
| | | | | | | | | | Jamun | 50 | | | |
| | | | | | | | | | Total | 250 | | | |

| Sr. No. | Name of Range | Name of Block | Name of Beat | Name of Reach Where Plantation done & Khasra No. | Plantation month/ Year | Spacing (m) | Target achieved | | Species planted | No.of plants planted | GPS Coordinates | | M& E Date |
|---------|---------------|---------------|--------------|---|---------------------------|-------------|-----------------|------|--------------------|-------------------------|------------------------------------|--|-----------|
| | | | | | | | Ha. | RKM | | | Lat. | Log. | |
| 1 | 2 | 3 | 4 | 5 | 6 | 7 | 8 | 9 | 10 | 11 | 12 | 13 | 14 |
| 284 | Jhajjar | Jhajjar East | Jhajjar East | NH-71 Km 389 to 395 L&R-- | Jan-22 | | 0.00 | 3.00 | Shisham | 300 | N 280 37'28.76" N 280 35'01.90" | E 0760 39' 59.05" E 0760 40' 33.28" | |
| | | | | | | | | | Bargad | 30 | | | |
| | | | | | | | | | Pipal | 120 | | | |
| | | | | | | | | | Kadam | 30 | | | |
| | | | | | | | | | Jamun | 270 | | | |
| | | | | | | | | | Total | 750 | | | |
| 285 | Jhajjar | Jhajjar East | Kot | NH-71 Km 395 to 401 L&R-- | Jan-22 | | 0.00 | 2.00 | Shisham | 200 | N 280 33'33.50" N 280 30'51.08" | E 0760 40' 14.32" E 0760 39' 53.13" | |
| | | | | | | | | | Bargad | 10 | | | |
| | | | | | | | | | Pipal | 240 | | | |
| | | | | | | | | | Jamun | 50 | | | |
| | | | | | | | | | Total | 500 | | | |
| 286 | Jhajjar | Machhroli | Machhroli | NH-71 Km 401 to 407 L&R-- | Jan-22 | | 0.00 | 4.00 | Bargad | 150 | N 280 30'50.01" N 280 28'36.22" | E 0760 39' 53.00" E 0760 39' 33.56" | |
| | | | | | | | | | Pipal | 680 | | | |
| | | | | | | | | | Kadam | 170 | | | |
| | | | | | | | | | Total | 1000 | | | |
| 287 | Jhajjar | Machhroli | Kulana | NH-71 Km 407 to 414 L&R-- | Jan-22 | | 0.00 | 2.00 | Bargad | 100 | N 280 27'33.50" N 280 25'41.01" | E 0760 39' 22.32" E 0760 39' 00.32" | |
| | | | | | | | | | Pipal | 400 | | | |
| | | | | | | | | | Total | 500 | | | |
| 288 | B_gar | Badli | Nuna Majra | Bahadurgarh to Jhajjar Road Km 4 to 9 L&R | Jul-21 | | 0.00 | 3.00 | Shisham | 200 | N 28°41'44.2" N 28°41'58.6" | E 76°47'45.9" E 76°48'38.6" | |
| | | | | | | | | | Neem | 50 | | | |

| Sr. No. | Name of Range | Name of Block | Name of Beat | Name of Reach Where Plantation done & Khasra No. | Plantation month/ Year | Spacing (m) | Target achieved | | Species planted | No.of plants planted | GPS Coordinates | | M& E Date |
|---------|---------------|---------------|--------------|---|---------------------------|-------------|-----------------|-------|--------------------|-------------------------|--------------------------------------|--|-----------|
| | | | | | | | Ha. | RKM | | | Lat. | Log. | |
| 1 | 2 | 3 | 4 | 5 | 6 | 7 | 8 | 9 | 10 | 11 | 12 | 13 | 14 |
| | | | | | | | | | Bakain | 200 | | | |
| | | | | | | | | | Sohanjana | 300 | | | |
| | | | | | | | | | Total | 750 | | | |
| 289 | B_garh | B_garh west | Mandothi | Silothi App Road Km 0 to 2 | Aug-21 | | 0.00 | 1.00 | Arjun | 100 | N 28°40'17.1" N 28°40'32.8" | E 76°49'18.4" E 76°48'47.9" | |
| | | | | | | | | | Bottle Brush | 120 | | | |
| | | | | | | | | | Paras Pipal | 30 | | | |
| | | | | | | | | | Total | 250 | | | |
| 290 | Matanhail | Khanpur | Sasroli | Patuwas Distributory RD 22000 TO 61000 | July & Aug 2021 | | 0.00 | 18.00 | Papri | 3500 | N 28°33'22.24" N 28°34'37.19" | E 76°25'15.76" E 76°18'47.67" | |
| | | | | | | | | | Siris | 500 | | | |
| | | | | | | | | | Bakain | 250 | | | |
| | | | | | | | | | Jamun | 250 | | | |
| | | | | | | | | | Total | 4500 | | | |
| 291 | Jhajjar | Beri | Dighal | Lakria Minor RD 0 to 8 | July-21 | | 0.00 | 2.00 | Shisham | 20 | N 280 44 '59" N 280 44 '58" | E 0760 37' 38" E 0760 38' 20" | |
| | | | | | | | | | Arjun | 90 | | | |
| | | | | | | | | | Neem | 30 | | | |
| | | | | | | | | | P.Papri | 360 | | | |
| | | | | | | | | | Total | 500 | | | |
| 292 | Jhajjar | Beri | Dighal | Kultana Minor RD 0 to 8 | July-21 | | 0.00 | 2.00 | Shisham | 120 | N 280 44 '27" N 280 44 '00" | E 0760 41' 10" E 0760 42' 10" | |
| | | | | | | | | | Arjun | 250 | | | |
| | | | | | | | | | P.Papri | 90 | | | |
| | | | | | | | | | Dalthoth | 40 | | | |
| | | | | | | | | | Total | 500 | | | |
| 293 | Jhajjar | Jhajjar West | Dujana | Chhara Minor 30 to 68 L/Side | July-21 | | 0.00 | 6.00 | Arjun | 1047 | N 280 41 '54.26" N 280 38 '25.64" | E 0760 38' 36.63" E 0760 43' 06.52" | |

| Sr. No. | Name of Range | Name of Block | Name of Beat | Name of Reach Where Plantation done & Khasra No. | Plantation month/ Year | Spacing (m) | Target achieved | | Species planted | No.of plants planted | GPS Coordinates | | M& E Date |
|----------------|---------------|---------------|--------------|---|---------------------------|-------------|-----------------|---------------|--------------------|-------------------------|----------------------------------|----------------------------------|-----------|
| | | | | | | | Ha. | RKM | | | Lat. | Log. | |
| 1 | 2 | 3 | 4 | 5 | 6 | 7 | 8 | 9 | 10 | 11 | 12 | 13 | 14 |
| | | | | | | | | | Neem | 75 | | | |
| | | | | | | | | | Bargad | 3 | | | |
| | | | | | | | | | Pipal | 3 | | | |
| | | | | | | | | | P.Papri | 372 | | | |
| | | | | | | | | | Total | 1500 | | | |
| 294 | B_garh | B_garh W | Rohad | Bahadurgarh Minor RD 0 to Tail | Aug-21 | | 0.00 | 3.00 | Shisham | 160 | N 28°43'57.70" N 28°43'50.14" | E 76°50'20.94" E 76°50'46.83" | |
| | | | | | | | | | P Papdi | 170 | | | |
| | | | | | | | | | Bakain | 120 | | | |
| | | | | | | | | | Jamun | 250 | | | |
| | | | | | | | | | Sohanjana | 50 | | | |
| | | | | | | | | | Total | 750 | | | |
| 295 | B_garh | B_garh west | Mandothi | Daboda Minor RD 0 to 15 | Aug-21 | | 0.00 | 2.00 | Shisham | 120 | N 28°41'16.8" N 28°43'37.9" | E 76°50'51.4" E 76°50'26.5" | |
| | | | | | | | | | Arjun | 140 | | | |
| | | | | | | | | | P Papdi | 80 | | | |
| | | | | | | | | | Bakain | 30 | | | |
| | | | | | | | | | Kachnar | 30 | | | |
| | | | | | | | | | Jamun | 100 | | | |
| | | | | | | | | | Total | 500 | | | |
| | | | | Total Jhajjar | | | 0.00 | 100.00 | | 25000 | | | |
| Panipat | | | | | | | | | | | | | |
| 296 | Panipat | Madlauda | Urlana | Seenk to Chichrana Road KM 0 to 7 KM 0 TO 7 | 07-2021 | | 0.00 | 8.00 | Shisham | 900 | 29_18_15 | 76_43_53 | |
| | | | | | | | | | Arjun | 300 | | | |
| | | | | | | | | | Neem | 300 | | | |
| | | | | | | | | | Jamoa | 200 | | | |
| | | | | | | | | | Papri/ Kanju | 300 | | | |

| Sr. No. | Name of Range | Name of Block | Name of Beat | Name of Reach Where Plantation done & Khasra No. | Plantation month/ Year | Spacing (m) | Target achieved | | Species planted | No.of plants planted | GPS Coordinates | | M& E Date |
|---------|---------------|---------------|--------------|---|------------------------|-------------|-----------------|------|--------------------------|----------------------|-----------------|----------|-----------|
| | | | | | | | Ha. | RKM | | | Lat. | Log. | |
| 1 | 2 | 3 | 4 | 5 | 6 | 7 | 8 | 9 | 10 | 11 | 12 | 13 | 14 |
| | | | | | | | | | Total | 2000 | | | |
| 297 | Panipat | Madlauda | Alupur | Waiser to Alupur Road KM 4 TO 9 | 07-2021 | | 0.00 | 8.00 | Arjun | 130 | 29_32_06 | 76_79_51 | |
| | | | | | | | | | Pilkhan | 420 | | | |
| | | | | | | | | | Balam Khira (Kigilia) | 600 | | | |
| | | | | | | | | | Lagerstroemia | 85 | | | |
| | | | | | | | | | Jamoa | 635 | | | |
| | | | | | | | | | Tun | 130 | | | |
| | | | | | | | | | Total | 2000 | | | |
| 298 | Panipat | Madlauda | Alupur | Nain to Bhaupur Road KM 9 TO 12 | 07-2021 | | 0.00 | 4.00 | Shisham | 200 | 29_32_17 | 76_77_59 | |
| | | | | | | | | | Arjun | 110 | | | |
| | | | | | | | | | Ncem | 50 | | | |
| | | | | | | | | | Cut sagwan | 80 | | | |
| | | | | | | | | | B.papri | 60 | | | |
| | | | | | | | | | Balam Khira (Kigilia) | 50 | | | |
| | | | | | | | | | Jamoa | 190 | | | |
| | | | | | | | | | Papri/ Kanju | 260 | | | |
| | | | | | | | | | Total | 1000 | | | |
| 299 | Samalkha | Samalkha West | Naryana | Samalkha to Israna Road KM 6 to 12 KM 6 TO 12 | 07-2021 | | 0.00 | 6.00 | Shisham | 850 | 29_14_13 | 76_56_46 | |
| | | | | | | | | | Arjun | 600 | | | |
| | | | | | | | | | Jamoa | 50 | | | |
| | | | | | | | | | Total | 1500 | | | |
| 300 | Samalkha | Samalkha East | Hathwala | Dehra to Basara Road KM 0 TO 3 | 08-2021 | | 0.00 | 1.00 | Balam Khira (Kigilia) | 250 | 29_12_22 | 77_04_29 | |
| | | | | | | | | | Total | 250 | | | |
| 301 | Samalkha | Samalkha East | Hathwala | Dikadla Gurukul to Atta Road KM 0 TO 3 | 08-2021 | | 0.00 | 3.00 | Shisham | 250 | 29_13_44 | 77_04_55 | |

| Sr. No. | Name of Range | Name of Block | Name of Beat | Name of Reach Where Plantation done & Khasra No. | Plantation month/ Year | Spacing (m) | Target achieved | | Species planted | No.of plants planted | GPS Coordinates | | M& E Date |
|---------|---------------|---------------|--------------|--|---------------------------|-------------|-----------------|------|--------------------------|-------------------------|-----------------|----------|-----------|
| | | | | | | | Ha. | RKM | | | Lat. | Log. | |
| 1 | 2 | 3 | 4 | 5 | 6 | 7 | 8 | 9 | 10 | 11 | 12 | 13 | 14 |
| | | | | | | | | | Arjun | 300 | | | |
| | | | | | | | | | Balam Khira (Kigilia) | 200 | | | |
| | | | | | | | | | Total | 750 | | | |
| 302 | Samalkha | Samalkha East | Hathwala | Dikadla to Jorasi Road KM 0 TO 3 | 08-2021 | | 0.00 | 2.00 | Arjun | 200 | 29_13_53 | 77_03_59 | |
| | | | | | | | | | Balam Khira (Kigilia) | 100 | | | |
| | | | | | | | | | Jamun | 100 | | | |
| | | | | | | | | | Siris | 100 | | | |
| | | | | | | | | | Total | 500 | | | |
| 303 | Samalkha | Samalkha West | Samalkha | Chulkana to Namunda Road Km 0 to 4 | 07-2021 | | 0.00 | 4.00 | Shisham | 250 | 29_12_41 | 76_58_55 | |
| | | | | | | | | | Arjun | 100 | | | |
| | | | | | | | | | Jamoa | 100 | | | |
| | | | | | | | | | Papri/ Kanju | 400 | | | |
| | | | | | | | | | Gamhar | 150 | | | |
| | | | | | | | | | Total | 1000 | | | |
| 304 | Samalkha | Samalkha West | Naryana | Narayana to Didwari Road KM 0 to 3 KM 0 TO 3 | 07-2021 | | 0.00 | 3.00 | Shisham | 40 | 29_16_22 | 76_56_47 | |
| | | | | | | | | | Pipal | 2 | | | |
| | | | | | | | | | Pilkhan | 8 | | | |
| | | | | | | | | | Pahadi Papri | 350 | | | |
| | | | | | | | | | Gamhar | 350 | | | |
| | | | | | | | | | Total | 750 | | | |
| 305 | Samalkha | Samalkha West | Manana | G.T Road to Naryana Road Via Khalila KM 0 to 8 KM 0 TO 8 | 07-2021 | | 0.00 | 4.50 | Shisham | 600 | 29_16_42 | 77_00_01 | |
| | | | | | | | | | Silver oak | 25 | | | |
| | | | | | | | | | Balam Khira (Kigilia) | 300 | | | |

| Sr. No. | Name of Range | Name of Block | Name of Beat | Name of Reach Where Plantation done & Khasra No. | Plantation month/ Year | Spacing (m) | Target achieved | | Species planted | No.of plants planted | GPS Coordinates | | M& E Date |
|---------|---------------|---------------|--------------|--|---------------------------|-------------|-----------------|------|--------------------------|-------------------------|-----------------|----------|-----------|
| | | | | | | | Ha. | RKM | | | Lat. | Log. | |
| 1 | 2 | 3 | 4 | 5 | 6 | 7 | 8 | 9 | 10 | 11 | 12 | 13 | 14 |
| | | | | | | | | | Gamhar | 200 | | | |
| | | | | | | | | | Total | 1125 | | | |
| 306 | Samalkha | Samalkha West | Manana | Samalkha Narayana to Dhodpur Road I & II KM 0 TO 1 | 07-2021 | | 0.00 | 2.50 | Shisham | 200 | 29_14_52 | 76_58_22 | |
| | | | | | | | | | Neem | 50 | | | |
| | | | | | | | | | B.papri | 125 | | | |
| | | | | | | | | | Balam Khira (Kigilia) | 100 | | | |
| | | | | | | | | | Jamun | 50 | | | |
| | | | | | | | | | Gamhar | 100 | | | |
| | | | | | | | | | Total | 625 | | | |
| 307 | Samalkha | Bapoli | Nawada | Sanoli to Jalalapur II KM 0 TO 7 | 07-2021 | | 0.00 | 6.00 | Shisham | 700 | 29_23_25 | 77_06_43 | |
| | | | | | | | | | Arjun | 150 | | | |
| | | | | | | | | | Balam Khira (Kigilia) | 80 | | | |
| | | | | | | | | | Jamoa | 250 | | | |
| | | | | | | | | | Gamhar | 320 | | | |
| | | | | | | | | | Total | 1500 | | | |
| 308 | Samalkha | Bapoli | Sanjoli | Tharpur to Sanjoli to Goyla Khurd Road Km 0 to 4 KM 0 TO 4 | 07-2021 | | 0.00 | 3.00 | Shisham | 200 | 29_17_24 | 77_05_42 | |
| | | | | | | | | | Arjun | 500 | | | |
| | | | | | | | | | Jamoa | 50 | | | |
| | | | | | | | | | Total | 750 | | | |
| 309 | Samalkha | Bapoli | Jalalpur | Nimbari to Bapoli Road KM 4 TO 8 | 07-2021 | | 0.00 | 4.00 | Shisham | 200 | 29_22_38 | 77_02_01 | |
| | | | | | | | | | Arjun | 300 | | | |
| | | | | | | | | | Pahadi Papri | 50 | | | |
| | | | | | | | | | Gullar | 300 | | | |

| Sr. No. | Name of Range | Name of Block | Name of Beat | Name of Reach Where Plantation done & Khasra No. | Plantation month/ Year | Spacing (m) | Target achieved | | Species planted | No.of plants planted | GPS Coordinates | | M& E Date |
|---------|---------------|---------------|--------------|--|---------------------------|-------------|-----------------|-------|--------------------------|-------------------------|-----------------|----------|-----------|
| | | | | | | | Ha. | RKM | | | Lat. | Log. | |
| 1 | 2 | 3 | 4 | 5 | 6 | 7 | 8 | 9 | 10 | 11 | 12 | 13 | 14 |
| | | | | | | | | | Silver oak | 70 | | | |
| | | | | | | | | | Balam Khira (Kigilia) | 50 | | | |
| | | | | | | | | | Jamun | 30 | | | |
| | | | | | | | | | Total | 1000 | | | |
| 310 | Samalkha | Bapoli | Sanjoli | Bhalour to Goyala Khera to Goyala Khurd Road KM 0 TO 4 | 07-2021 | | 0.00 | 3.00 | Arjun | 100 | 29_18_49 | 77_06_13 | |
| | | | | | | | | | Jamun | 50 | | | |
| | | | | | | | | | Jamoa | 200 | | | |
| | | | | | | | | | Gamhar | 400 | | | |
| | | | | | | | | | Total | 750 | | | |
| 311 | Samalkha | Samalkha West | Samalkha | Samalkha to Israna Road KM 2 to 6 KM 2 TO 6 | 07-2021 | | 0.00 | 4.00 | Arjun | 100 | 29_13_44 | 76_58_36 | |
| | | | | | | | | | Pahadi Papri | 300 | | | |
| | | | | | | | | | Jamun | 100 | | | |
| | | | | | | | | | Jamoa | 200 | | | |
| | | | | | | | | | Gamhar | 200 | | | |
| | | | | | | | | | Sohanjana | 100 | | | |
| | | | | | | | | | Total | 1000 | | | |
| 312 | Panipat | Israna | Naulatha | Israna Distibutry RD 3 to 30 L&R RD 3 to 30 L&R | 07-2021 | | 0.00 | 12.00 | Shisham | 2400 | 29_18_42 | 76_52_49 | |
| | | | | | | | | | Arjun | 300 | | | |
| | | | | | | | | | Papri/ Kanju | 300 | | | |
| | | | | | | | | | Total | 3000 | | | |
| 313 | Panipat | Panipat | Binjhol | Binjhol Minor RD 0 to 6 L&R | 07-2021 | | 0.00 | 4.00 | Shisham | 1000 | 29_25_16 | 76_55_45 | |
| | | | | | | | | | Total | 1000 | | | |

| Sr. No. | Name of Range | Name of Block | Name of Beat | Name of Reach Where Plantation done & Khasra No. | Plantation month/ Year | Spacing (m) | Target achieved | | Species planted | No.of plants planted | GPS Coordinates | | M& E Date |
|----------------|---------------|---------------|--------------|--|---------------------------|-------------|-----------------|---------------|--------------------------|-------------------------|-----------------|---------------|-----------|
| | | | | | | | Ha. | RKM | | | Lat. | Log. | |
| 1 | 2 | 3 | 4 | 5 | 6 | 7 | 8 | 9 | 10 | 11 | 12 | 13 | 14 |
| 314 | Panipat | Israna | Bijawah | Israna Distibutry RD rest to Tail & Israna to Choti Bandh Rd RD rest to Tail & Israna to Choti Bandh Rd | 07-2021 | | 0.00 | 8.00 | Shisham | 600 | 29_16_49 | 76_50_22 | |
| | | | | | | | | | Arjun | 700 | | | |
| | | | | | | | | | Jamoa | 700 | | | |
| | | | | | | | | | Total | 2000 | | | |
| 315 | Panipat | Madlauda | Urlana | Butana Branch RD 35 to 55 L&R | 07-2021 | | 0.00 | 6.00 | Shisham | 900 | 29_20_33 | 76_39_11 | |
| | | | | | | | | | Jamoa | 200 | | | |
| | | | | | | | | | Papri/ Kanju | 400 | | | |
| | | | | | | | | | Total | 1500 | | | |
| 316 | Samalkha | Bapoli | Nawada | Dhansoli to Babail Bund RD 26 to 38 RD 26 TO 38 | 07-2021 | | 0.00 | 4.00 | Shisham | 700 | 29_24_57 | 77_05_06 | |
| | | | | | | | | | Kadam | 70 | | | |
| | | | | | | | | | Balam Khira (Kigilia) | 200 | | | |
| | | | | | | | | | Belpathar | 30 | | | |
| | | | | | | | | | Total | 1000 | | | |
| | | | | Total Panipat | | | 0.00 | 100.00 | | 25000 | | | |
| Sonipat | | | | | | | | | | | | | |
| 317 | Rai | Bahalgarh | Jagdishpur | DUK Railway Line | 07/2021 | | 0.00 | 1.00 | Arjun | 100 | 28051'58.6944 | 7704'41.0196" | |
| | | | | | | | | | Jamun/ Jamoya | 50 | | | |
| | | | | | | | | | P.Papri | 100 | | | |
| | | | | | | | | | Total | 250 | | | |
| 318 | Gohana | Gohana | Khanpur | Gamri Garhi Nayth Road Tak 1st Km 0-3 | 07/2021 | | 0.00 | 2.50 | Shisham | 300 | 29.144204 | 76.762911 | |
| | | | | | | | | | Arjun | 225 | | | |
| | | | | | | | | | Jamun | 100 | | | |
| | | | | | | | | | Total | 625 | | | |

| Sr. No. | Name of Range | Name of Block | Name of Beat | Name of Reach Where Plantation done & Khasra No. | Plantation month/ Year | Spacing (m) | Target achieved | | Species planted | No.of plants planted | GPS Coordinates | | M& E Date |
|---------|---------------|---------------|--------------|---|---------------------------|-------------|-----------------|------|--------------------|-------------------------|-----------------|-----------|-----------|
| | | | | | | | Ha. | RKM | | | Lat. | Log. | |
| 1 | 2 | 3 | 4 | 5 | 6 | 7 | 8 | 9 | 10 | 11 | 12 | 13 | 14 |
| 319 | Gohana | Gohana | Khanpur | Gamri To Nagar Road Tak | 07/2021 | | 0.00 | 3.00 | Arjun | 250 | 29.145719 | 76.757768 | |
| | | | | | | | | | Shisham | 300 | | | |
| | | | | | | | | | Papri | 200 | | | |
| | | | | | | | | | Total | 750 | | | |
| 320 | Gohana | Bichpari | Bichpari | Gohana Safindon Road KM 3-15 | 07/2021 | | 0.00 | 9.00 | Arjun | 150 | 29.167251 | 76.677949 | |
| | | | | | | | | | P.Papri | 100 | | | |
| | | | | | | | | | Chokrasia | 100 | | | |
| | | | | | | | | | Kachnar | 700 | | | |
| | | | | | | | | | Silver Ock | 300 | | | |
| | | | | | | | | | Bottle Bursh | 200 | | | |
| | | | | | | | | | Jamoa | 700 | | | |
| | | | | | | | | | Total | 2250 | | | |
| 321 | Gohana | Bichpari | Siwanka | Siwanka Chhetera Road Km 8-10 | 08/2021 | | 0.00 | 2.00 | Shisham | 150 | 29.214755 | 76.707947 | |
| | | | | | | | | | Arjun | 200 | | | |
| | | | | | | | | | Neem | 100 | | | |
| | | | | | | | | | Bottle Bursh | 50 | | | |
| | | | | | | | | | Total | 500 | | | |
| 322 | Gohana | Bichpari | Siwanka | Busana Matand Road Km 0-4 | 07/2021 | | 0.00 | 4.00 | Shisham | 200 | 29.238285 | 76.728042 | |
| | | | | | | | | | Arjun | 250 | | | |
| | | | | | | | | | P.Papri | 250 | | | |
| | | | | | | | | | Silver Ock | 50 | | | |
| | | | | | | | | | Bottle Bursh | 50 | | | |
| | | | | | | | | | Jamoa | 200 | | | |
| | | | | | | | | | Total | 1000 | | | |
| 323 | Gohana | Moi | Lath | Bali Lath Road | 08/2021 | | 0.00 | 3.00 | Jungle Jalabi | 750 | 29.064225 | 76.746914 | |

| Sr. No. | Name of Range | Name of Block | Name of Beat | Name of Reach Where Plantation done & Khasra No. | Plantation month/ Year | Spacing (m) | Target achieved | | Species planted | No.of plants planted | GPS Coordinates | | M& E Date |
|---------|---------------|---------------|--------------|---|---------------------------|-------------|-----------------|------|--------------------|-------------------------|-----------------|-----------------|-----------|
| | | | | | | | Ha. | RKM | | | Lat. | Log. | |
| 1 | 2 | 3 | 4 | 5 | 6 | 7 | 8 | 9 | 10 | 11 | 12 | 13 | 14 |
| | | | | | | | | | Total | 750 | | | |
| 324 | Rai | Bahalgarh | Khewra | NH-334 UP Jhajjar Road ,dok;jesaV dk bardky ua0 ugha gqvk gSA | 07/2021 | | 0.00 | 3.00 | shisham | 250 | 28059'11.022" | 77011'49.1892" | |
| | | | | | | | | | Arjun | 400 | | | |
| | | | | | | | | | Alestonia | 100 | | | |
| | | | | | | | | | Total | 750 | | | |
| 325 | Rai | Kharkhoda | Nahra | Mandori Turkpur Road Khasra No. 54 | Aug-21 | | 0.00 | 2.00 | Amaltash | 50 | 28050'50.85428" | 76059'20.78997" | |
| | | | | | | | | | P.papri | 220 | | | |
| | | | | | | | | | shisham | 50 | | | |
| | | | | | | | | | Jamun | 30 | | | |
| | | | | | | | | | Arjun | 90 | | | |
| | | | | | | | | | Kesia Samia | 20 | | | |
| | | | | | | | | | Dalmoth | 20 | | | |
| | | | | | | | | | J.Jalebi | 20 | | | |
| | | | | | | | | | Total | 500 | | | |
| 326 | Rai | Kharkhoda | Jharoth | Thana Kalan to Saidpur Road | Aug-21 | | 0.00 | 3.00 | Dalmoth | 105 | 28055'8.14337" | 76057'52.16763" | |
| | | | | | | | | | P.papri | 236 | | | |
| | | | | | | | | | Jamun/ Jamoya | 66 | | | |
| | | | | | | | | | Kachnar | 66 | | | |
| | | | | | | | | | Imli | 5 | | | |
| | | | | | | | | | Bad | 3 | | | |
| | | | | | | | | | Pipal | 3 | | | |
| | | | | | | | | | Paras Pipal | 25 | | | |
| | | | | | | | | | Arjun | 221 | | | |
| | | | | | | | | | Mango | 20 | | | |

| Sr. No. | Name of Range | Name of Block | Name of Beat | Name of Reach Where Plantation done & Khasra No. | Plantation month/ Year | Spacing (m) | Target achieved | | Species planted | No.of plants planted | GPS Coordinates | | M& E Date |
|---------|---------------|---------------|-----------------|---|---------------------------|-------------|-----------------|-------|--------------------|-------------------------|-----------------|-----------------|-----------|
| | | | | | | | Ha. | RKM | | | Lat. | Log. | |
| 1 | 2 | 3 | 4 | 5 | 6 | 7 | 8 | 9 | 10 | 11 | 12 | 13 | 14 |
| | | | | | | | | | Total | 750 | | | |
| 327 | Rai | Kharkhoda | Kharkhoda | Khanda Kheri Dahiya Road Khasra No.62/22,8,9,11,12 | Aug-21 | | 0.00 | 5.00 | P.papri | 430 | 28055'29.8304" | 76053'54.40099" | |
| | | | | | | | | | Arjun | 239 | | | |
| | | | | | | | | | Jamun/ Jamoya | 280 | | | |
| | | | | | | | | | Paras Pipal | 119 | | | |
| | | | | | | | | | shisham | 62 | | | |
| | | | | | | | | | Alestonia | 80 | | | |
| | | | | | | | | | Lasoor | 40 | | | |
| | | | | | | | | | Total | 1250 | | | |
| 328 | Rai | Kharkhoda | Garhi Bindhroli | NH-334 UP Jhajjar Highway | Feb-22 | | 0.00 | 12.00 | Arjun | 2700 | 28052'09.0264" | 76054'58.5252" | |
| | | | | | | | | | Jamun/ Jamoya | 300 | | | |
| | | | | | | | | | Total | 3000 | | | |
| 329 | Rai | Kharkhoda | Garhi Bindhroli | Kawali Mandora Road | Sep-21 | | 0.00 | 5.00 | P.papri | 490 | 28055'28.2365" | 76057'34.85512" | |
| | | | | | | | | | Amaltash | 36 | | | |
| | | | | | | | | | Arjun | 435 | | | |
| | | | | | | | | | shisham | 120 | | | |
| | | | | | | | | | Jamun/ Jamoya | 50 | | | |
| | | | | | | | | | Dalmoth | 101 | | | |
| | | | | | | | | | Pipal | 1 | | | |
| | | | | | | | | | Neem | 17 | | | |
| | | | | | | | | | Total | 1250 | | | |
| 330 | Rai | Kharkhoda | Garhi Bindhroli | Kawali Fatehpur Road | Sep-21 | | 0.00 | 2.00 | shisham | 50 | 28055'8.14337" | 76057'52.16763" | |
| | | | | | | | | | Pilkhan | 50 | | | |
| | | | | | | | | | Arjun | 100 | | | |

| Sr. No. | Name of Range | Name of Block | Name of Beat | Name of Reach Where Plantation done & Khasra No. | Plantation month/ Year | Spacing (m) | Target achieved | | Species planted | No.of plants planted | GPS Coordinates | | M& E Date |
|---------|---------------|---------------|--------------|--|---------------------------|-------------|-----------------|------|--------------------|-------------------------|-----------------|----------------|-----------|
| | | | | | | | Ha. | RKM | | | Lat. | Log. | |
| 1 | 2 | 3 | 4 | 5 | 6 | 7 | 8 | 9 | 10 | 11 | 12 | 13 | 14 |
| | | | | | | | | | Jamun /Jamoya | 200 | | | |
| | | | | | | | | | P.papri | 100 | | | |
| | | | | | | | | | Total | 500 | | | |
| 331 | Rai | Kharkhoda | Kharkhoda | NH-334 B UP Jhajjar Highway | Feb-22 | | 0.00 | 4.00 | Arjun | 325 | 28055'45.7248" | 76057'55.7424" | |
| | | | | | | | | | Jamun/ Jamoya | 375 | | | |
| | | | | | | | | | P.papri | 80 | | | |
| | | | | | | | | | shisham | 80 | | | |
| | | | | | | | | | Amaltash | 70 | | | |
| | | | | | | | | | Dalmoth | 70 | | | |
| | | | | | | | | | Total | 1000 | | | |
| 332 | Sonipat | Sonipat | Barwasni | Mahra to Chitana Road Km 0-4 KM 0-4 | Jul-21 | | 0.00 | 4.00 | Shishem | 500 | 29.069911 | 76.941438 | |
| | | | | | | | | | Kigelia | 500 | | | |
| | | | | | | | | | Total | 1000 | | | |
| 333 | Sonipat | Sonipat | Murthal | Garhi to Jamuna Bund Km 0-1 KM 0-1 | Aug-21 | | 0.00 | 1.00 | Kigelia | 60 | 29.049233 | 77.120562 | |
| | | | | | | | | | Bakin | 90 | | | |
| | | | | | | | | | Shishem | 100 | | | |
| | | | | | | | | | Total | 250 | | | |
| 334 | Sonipat | Sonipat | Murthal | Mehandipur to Jamun Bund road Km 0-2 L&R side KM 0-2 | Aug-21 | | 0.00 | 2.00 | Kigelia | 150 | 29.050268 | 77.147814 | |
| | | | | | | | | | Bakin | 150 | | | |
| | | | | | | | | | Shishem | 100 | | | |
| | | | | | | | | | Kigelia | 100 | | | |

| Sr. No. | Name of Range | Name of Block | Name of Beat | Name of Reach Where Plantation done & Khasra No. | Plantation month/ Year | Spacing (m) | Target achieved | | Species planted | No.of plants planted | GPS Coordinates | | M& E Date |
|---------|---------------|---------------|--------------|---|---------------------------|-------------|-----------------|------|--------------------|-------------------------|-----------------|-----------|-----------|
| | | | | | | | Ha. | RKM | | | Lat. | Log. | |
| 1 | 2 | 3 | 4 | 5 | 6 | 7 | 8 | 9 | 10 | 11 | 12 | 13 | 14 |
| | | | | | | | | | Total | 500 | | | |
| 335 | Sonipat | Sonipat | Murthal | Murthal to Kumaspur Road Km 0-4 L&R side KM 0-4 | Jul-21 | | 0.00 | 3.00 | Shishem | 200 | 29.17243 | 77.092326 | |
| | | | | | | | | | Kachnar | 350 | | | |
| | | | | | | | | | Cut Sagwan | 200 | | | |
| | | | | | | | | | Total | 750 | | | |
| 336 | Sonipat | Bhatgaon | Kakroi | Sonipat Kakroi road Km 2-6 L&R side KM 2-6 | Aug-21 | | 0.00 | 2.50 | Jamoya | 350 | 28.965081 | 76.966339 | |
| | | | | | | | | | Kigelia | 275 | | | |
| | | | | | | | | | Total | 625 | | | |
| 337 | Sonipat | Bhatgaon | Bhatgaon | Tihar to Kheri road Km 1-3 L&R side km 1-3 | Jul-21 | | 0.00 | 1.50 | Kigelia | 375 | 28.983295 | 76.928498 | |
| | | | | | | | | | Total | 375 | | | |
| 338 | Sonipat | Bhatgaon | Bhatgaon | Bhatgaon to Nakloi Road Km 0-3.5 L&R side km 0-3.5 | Aug-21 | | 0.00 | 3.50 | Arjun | 250 | 28.990049 | 76.895256 | |
| | | | | | | | | | Kigelia | 250 | | | |
| | | | | | | | | | Shishem | 150 | | | |
| | | | | | | | | | P.Papri | 225 | | | |
| | | | | | | | | | Total | 875 | | | |
| 339 | Sonipat | Ganaur | Larsoli | Sunpera to Shahpur road km 0-4 Km 0-4 | Jul-21 | | 0.00 | 2.00 | Arjun | 180 | 29°06'39" | 77°04'41" | |
| | | | | | | | | | P.Papri | 150 | | | |
| | | | | | | | | | Shishem | 70 | | | |
| | | | | | | | | | Jamun | 100 | | | |
| | | | | | | | | | Total | 500 | | | |
| 340 | Sonipat | Dubheta | Khubru | Bhawar to Kailana road Km 0-5 L&R Km 0-5 | Jul-21 | | 0.00 | 3.00 | P.Papri | 250 | 29.10463 | 76.91471 | |
| | | | | | | | | | Bakin | 350 | | | |

| Sr. No. | Name of Range | Name of Block | Name of Beat | Name of Reach Where Plantation done & Khasra No. | Plantation month/ Year | Spacing (m) | Target achieved | | Species planted | No.of plants planted | GPS Coordinates | | M& E Date |
|---------|---------------|---------------|--------------|---|---------------------------|-------------|-----------------|------|--------------------|-------------------------|-----------------|------------|-----------|
| | | | | | | | Ha. | RKM | | | Lat. | Log. | |
| 1 | 2 | 3 | 4 | 5 | 6 | 7 | 8 | 9 | 10 | 11 | 12 | 13 | 14 |
| | | | | | | | | | lasoda | 150 | | | |
| | | | | | | | | | Total | 750 | | | |
| 341 | Sonipat | Dubheta | Purkhas | Purkhas to Dabaur road Km 0-5 L&R side Km 0-5 | Aug-21 | | 0.00 | 5.00 | P.Papri | 500 | 29.106566 | 76.949042 | |
| | | | | | | | | | Shishem | 750 | | | |
| | | | | | | | | | Total | 1250 | | | |
| 342 | Sonipat | Dubheta | Purkhas | Purkhas to Sheikhpura road Km 0-3 L&R side Km 0-3 | Aug-21 | | 0.00 | 3.00 | Shishem | 100 | 29.113125 | 76.949047 | |
| | | | | | | | | | Kigelia | 450 | | | |
| | | | | | | | | | P.Papri | 200 | | | |
| | | | | | | | | | Total | 750 | | | |
| 343 | Sonipat | Dubheta | Purkhas | Purkhas Agwanpur Road Km 0-4 L&R side KM 0-4 | Jul-21 | | 0.00 | 4.00 | Chakrasia | 600 | 29.112057 | 76.9889637 | |
| | | | | | | | | | Kijalia | 350 | | | |
| | | | | | | | | | P.Papri | 50 | | | |
| | | | | | | | | | Total | 1000 | | | |
| 344 | Sonipat | Dubheta | Purkhas | Panchi Mahra Sitawali Road Km 0-6 L&R Km 0-6 | Aug-21 | | 0.00 | 6.00 | Shishem | 700 | 29.083337 | 76.973244 | |
| | | | | | | | | | Kijalia | 400 | | | |
| | | | | | | | | | P.Papri | 400 | | | |
| | | | | | | | | | Total | 1500 | | | |
| 345 | Sonipat | Dubheta | Purkhas | Purkhas to Saiya khera road Km 0-4 L&R Km 0-4 | Aug-21 | | 0.00 | 4.00 | Bakin | 250 | 29.112836 | 76.94557 | |
| | | | | | | | | | Arjun | 150 | | | |
| | | | | | | | | | kadam | 100 | | | |
| | | | | | | | | | Kachnar | 50 | 29.135731 | 76.931878 | |
| | | | | | | | | | Ailsotina | 150 | | | |
| | | | | | | | | | P.Papri | 150 | | | |
| | | | | | | | | | Shishem | 150 | | | |
| | | | | | | | | | Total | 1000 | | | |

| Sr. No. | Name of Range | Name of Block | Name of Beat | Name of Reach Where Plantation done & Khasra No. | Plantation month/ Year | Spacing (m) | Target achieved | | Species planted | No.of plants planted | GPS Coordinates | | M& E Date |
|---------|---------------|---------------|--------------|--|---------------------------|-------------|-----------------|------|--------------------|-------------------------|-----------------|-----------|-----------|
| | | | | | | | Ha. | RKM | | | Lat. | Log. | |
| 1 | 2 | 3 | 4 | 5 | 6 | 7 | 8 | 9 | 10 | 11 | 12 | 13 | 14 |
| 346 | Sonipat | Dubheta | Purkhas | Ganaur to Panchi road Km 0-3 L&R Km0-3 | Jul-21 | | 0.00 | 1.50 | Ailsotina | 200 | 29.098451 | 76.988626 | |
| | | | | | | | | | Kachnar | 75 | | | |
| | | | | | | | | | kadam | 100 | | | |
| | | | | | | | | | Total | 375 | | | |
| 347 | Sonipat | Ganaur | Ganaur | Gumar to Garhi Jhajjara road Km 0-5 L&R Km 0-5 | Aug-21 | | 0.00 | 5.00 | Shishem | 400 | 29.134897 | 76.988749 | |
| | | | | | | | | | Silver Ock | 200 | | | |
| | | | | | | | | | P.Papri | 100 | | | |
| | | | | | | | | | Kijalia | 150 | | | |
| | | | | | | | | | Arjun | 400 | | | |
| | | | | | | | | | Total | 1250 | | | |
| 348 | Sonipat | Ganaur | Ganaur | Gannaur Shahpur Road Km 2-5 L&R side Km 2-5 | Aug-21 | | 0.00 | 2.00 | Shishem | 500 | 29.124548 | 76.988574 | |
| | | | | | | | | | Total | 500 | | | |
| 349 | Sonipat | Ganaur | Shahpur | Ghasoli Ram nagar road Km 0-3 L&R km 0-3 | Jul-21 | | 0.00 | 2.50 | P.papri | 625 | 29.101601 | 77.088885 | |
| | | | | | | | | | Total | 625 | | | |
| 350 | Sonipat | Ganaur | Shahpur | Peergarhi to Chandoli road km 0-3 L&R Km 0-3 | Jul-21 | | 0.00 | 1.50 | P.Papri | 300 | 29.126131 | 77.123646 | |
| | | | | | | | | | Kigelia | 75 | | | |
| | | | | | | | | | Total | 375 | | | |
| 351 | Sonipat | Dubheta | Rolad | Bhola to Dooda road 0-3 Km 0-3 | Aug-21 | | 0.00 | 3.00 | Jamoya | 400 | 29.0889654 | 76.837396 | |
| | | | | | | | | | Shishem | 200 | | | |
| | | | | | | | | | Arjun | 130 | | | |
| | | | | | | | | | Neem | 20 | | | |
| | | | | | | | | | Total | 750 | | | |

| Sr. No. | Name of Range | Name of Block | Name of Beat | Name of Reach Where Plantation done & Khasra No. | Plantation month/ Year | Spacing (m) | Target achieved | | Species planted | No.of plants planted | GPS Coordinates | | M& E Date |
|---------|---------------|---------------|--------------|---|---------------------------|-------------|-----------------|------|--------------------|-------------------------|-----------------|------------------------|-----------|
| | | | | | | | Ha. | RKM | | | Lat. | Log. | |
| 1 | 2 | 3 | 4 | 5 | 6 | 7 | 8 | 9 | 10 | 11 | 12 | 13 | 14 |
| 352 | Sonipat | Dubheta | Juan | Naina Tatarpur to Macchri road 0-1 Km 0-1 | Aug-21 | | 0.00 | 1.00 | Shishem | 200 | 29.057757 | 76.874263 | |
| | | | | | | | | | Shatoot | 50 | | | |
| | | | | | | | | | Total | 250 | | | |
| 353 | Gohana | Moi | Rukhi | Ghilor Minor RD 0-20 | 07/2021 | | 0.00 | 5.00 | Shisham | 100 | 29.095504 | 76.693967 | |
| | | | | | | | | | Arjun | 300 | | | |
| | | | | | | | | | Gullar | 50 | | | |
| | | | | | | | | | Bottle Bursh | 450 | | | |
| | | | | | | | | | Jamoa | 300 | | | |
| | | | | | | | | | Dalthoth | 50 | | | |
| | | | | | | | | | Total | 1250 | | | |
| 354 | Gohana | Bichpari | Ishapur | Butana Branch Radd Side RD 60-100 | 07/2021 | | 0.00 | 8.00 | Shisham | 500 | 29.278391 | 76.630731 | |
| | | | | | | | | | Siris | 500 | | | |
| | | | | | | | | | Cut Sangwan | 100 | | | |
| | | | | | | | | | P.Papri | 350 | | | |
| | | | | | | | | | Bakain | 100 | | | |
| | | | | | | | | | Jungle Jalabi | 250 | | | |
| | | | | | | | | | Jamoa | 200 | | | |
| | | | | | | | | | Total | 2000 | | | |
| 355 | Gohana | Gohana | Khanpur | Kakana Minor RD 0-10 | 08/2021 | | 0.00 | 2.50 | Shisham | 100 | 29.119001 | 76.803943 | |
| | | | | | | | | | Bottle Bursh | 300 | | | |
| | | | | | | | | | Jamoa | 225 | | | |
| | | | | | | | | | Total | 625 | | | |
| 356 | Gohana | Gohana | Khanpur | Chirana Minor RD 30-42 | 07/2021 | | 0.00 | 2.50 | Shisham | 100 | 29.183106 | 76.787691 76.787691 | |
| | | | | | | | | | Arjun | 250 | | | |

| Sr. No. | Name of Range | Name of Block | Name of Beat | Name of Reach Where Plantation done & Khasra No. | Plantation month/ Year | Spacing (m) | Target achieved | | Species planted | No.of plants planted | GPS Coordinates | | M& E Date |
|---------|---------------|---------------|--------------|---|---------------------------|-------------|-----------------|------|--------------------|-------------------------|-----------------|-----------|-----------|
| | | | | | | | Ha. | RKM | | | Lat. | Log. | |
| 1 | 2 | 3 | 4 | 5 | 6 | 7 | 8 | 9 | 10 | 11 | 12 | 13 | 14 |
| | | | | | | | | | Jamun | 275 | | | |
| | | | | | | | | | Total | 625 | | | |
| 357 | Gohana | Kathura | Ahulana | Butana Distry Butry RD 70-93 | 08/2021 | | 0.00 | 4.50 | Shisham | 250 | 29.09625 | 76.648635 | |
| | | | | | | | | | Arjun | 250 | | | |
| | | | | | | | | | Neem | 75 | | | |
| | | | | | | | | | P.Papri | 300 | | | |
| | | | | | | | | | Bakain | 100 | | | |
| | | | | | | | | | Dalmoth | 150 | | | |
| | | | | | | | | | Total | 1125 | | | |
| 358 | Gohana | Moi | Moi | BSB RD 83-102 | 07/2021 | | 0.00 | 9.00 | Arjun | 800 | 29.025365 | 76.720651 | |
| | | | | | | | | | Neem | 100 | | | |
| | | | | | | | | | Cut Sangwan | 200 | | | |
| | | | | | | | | | P.Papri | 250 | | | |
| | | | | | | | | | Kachnar | 100 | | | |
| | | | | | | | | | Jamoa | 800 | | | |
| | | | | | | | | | Total | 2250 | | | |
| 359 | Gohana | Kathura | Ahulana | Baroda Minor RD 20-55 | 07/2021 | | 0.00 | 6.00 | Shisham | 400 | 29.190681 | 76.591558 | |
| | | | | | | | | | Arjun | 200 | | | |
| | | | | | | | | | Neem | 100 | | | |
| | | | | | | | | | P.Papri | 400 | | | |
| | | | | | | | | | Bakain | 50 | | | |
| | | | | | | | | | Kachnar | 100 | | | |
| | | | | | | | | | Siras | 150 | | | |
| | | | | | | | | | Dalmoth | 100 | | | |

| Sr. No. | Name of Range | Name of Block | Name of Beat | Name of Reach Where Plantation done & Khasra No. | Plantation month/ Year | Spacing (m) | Target achieved | | Species planted | No.of plants planted | GPS Coordinates | | M& E Date |
|---------|---------------|---------------|--------------|---|---------------------------|-------------|-----------------|------|--------------------|-------------------------|-----------------|-----------------|-----------|
| | | | | | | | Ha. | RKM | | | Lat. | Log. | |
| 1 | 2 | 3 | 4 | 5 | 6 | 7 | 8 | 9 | 10 | 11 | 12 | 13 | 14 |
| | | | | | | | | | Total | 1500 | | | |
| 360 | Gohana | Kathura | Rindhana | Kahnour Distry Butry | 07/2021 | | 0.00 | 2.00 | Arjun | 150 | 29.158846 | 76.512952 | |
| | | | | | | | | | P.Papri | 200 | | | |
| | | | | | | | | | Bakain | 150 | | | |
| | | | | | | | | | Total | 500 | | | |
| 361 | Rai | Kharkhoda | Kharkhoda | Khanda Drian Khasra No. 48/15,61/11,48/24,4 | Sep-21 | | 0.00 | 4.00 | P.papri | 215 | 28053'55.8983" | 76053'30.72592" | |
| | | | | | | | | | Neem | 140 | | | |
| | | | | | | | | | Arjun | 196 | | | |
| | | | | | | | | | shisham | 180 | | | |
| | | | | | | | | | J.Jalebi | 50 | | | |
| | | | | | | | | | Bakain | 79 | | | |
| | | | | | | | | | Dalthoth | 140 | | | |
| | | | | | | | | | Total | 1000 | | | |
| 362 | Rai | Bawana | Bawana | Bawana Scap | Sep-21 | | 0.00 | 8.00 | Dalthoth | 400 | 28050'29.03287" | 7701'8.29031" | |
| | | | | | | | | | P.Papri | 700 | | | |
| | | | | | | | | | Shisham | 400 | | | |
| | | | | | | | | | Arjun | 500 | | | |
| | | | | | | | | | Total | 2000 | | | |
| 363 | Rai | Kharkhoda | Garhi | CLC Minor | Sep-21 | | 0.00 | 3.00 | Tun | 10 | 28056'34.00983" | 760590.3819" | |
| | | | | | | | | | P.Papri | 110 | | | |
| | | | | | | | | | Jamun/ Jamoya | 140 | | | |
| | | | | | | | | | Mango | 10 | | | |
| | | | | | | | | | Kachnar | 20 | | | |
| | | | | | | | | | shisham | 80 | | | |

| Sr. No. | Name of Range | Name of Block | Name of Beat | Name of Reach Where Plantation done & Khasra No. | Plantation month/ Year | Spacing (m) | Target achieved | | Species planted | No.of plants planted | GPS Coordinates | | M& E Date |
|---------|---------------|---------------|--------------|---|---------------------------|-------------|-----------------|------|--------------------|-------------------------|-----------------|----------------|-----------|
| | | | | | | | Ha. | RKM | | | Lat. | Log. | |
| 1 | 2 | 3 | 4 | 5 | 6 | 7 | 8 | 9 | 10 | 11 | 12 | 13 | 14 |
| | | | | | | | | | Arjun | 300 | | | |
| | | | | | | | | | Dalthoth | 20 | | | |
| | | | | | | | | | Bakain | 10 | | | |
| | | | | | | | | | Paras Pipal | 10 | | | |
| | | | | | | | | | Pilkhan | 40 | | | |
| | | | | | | | | | Total | 750 | | | |
| 364 | Rai | Bahalgarh | Khewra | Yamuna Bundh & Yamuna Pul | Jul-21 | | 0.00 | 4.00 | Neem | 100 | 28059'12.138" | 77011'50.3808" | |
| | | | | | | | | | Bad | 50 | | | |
| | | | | | | | | | Pipal | 100 | | | |
| | | | | | | | | | Pilkhan | 70 | | | |
| | | | | | | | | | Kadam | 30 | | | |
| | | | | | | | | | Arjun | 250 | | | |
| | | | | | | | | | shisham | 200 | | | |
| | | | | | | | | | P.papri | 200 | | | |
| | | | | | | | | | Total | 1000 | | | |
| 365 | Rai | Bahalgarh | Jakhauli | Yamuna Bundh | Jul-21 | | 0.00 | 2.00 | Papri | 250 | 28055'29.9028" | 77011'49.8732" | |
| | | | | | | | | | Kachnar | 250 | | | |
| | | | | | | | | | Total | 500 | | | |
| 366 | Sonipat | Sonipat | Barwasni | CLC RD 187-190 RD 187-190 | Aug-21 | | 0.00 | 1.00 | Shishem | 250 | 29.054992 | 76.092326 | |
| | | | | | | | | | Total | 250 | | | |
| 367 | Sonipat | Dubheta | Khubru | Delhi Branch RD 144 to 160 RD 144-160 | Jul-21 | | 0.00 | 3.00 | Papri | 600 | 29.162518 | 76.908484 | |
| | | | | | | | | | P.Papri | 100 | | | |
| | | | | | | | | | Kijalia | 50 | | | |
| | | | | | | | | | Total | 750 | | | |

| Sr. No. | Name of Range | Name of Block | Name of Beat | Name of Reach Where Plantation done & Khasra No. | Plantation month/ Year | Spacing (m) | Target achieved | | Species planted | No.of plants planted | GPS Coordinates | | M& E Date |
|---------------|---------------|---------------|--------------|---|---------------------------|-------------|-----------------|---------------|--------------------|-------------------------|-----------------|---------------|-----------|
| | | | | | | | Ha. | RKM | | | Lat. | Log. | |
| 1 | 2 | 3 | 4 | 5 | 6 | 7 | 8 | 9 | 10 | 11 | 12 | 13 | 14 |
| 368 | Sonipat | Dubheta | Khubru | Ramgarh minor RD 0-10 L side RD 0-10 | Jul-21 | | 0.00 | 4.00 | P.Papri | 950 | 29.170228 | 76.907946 | |
| | | | | | | | | | Kigelia | 50 | | | |
| | | | | | | | | | Total | 1000 | | | |
| | | | | Total Sonipat | | | 0.00 | 190.00 | | 47500 | | | |
| Rohtak | | | | | | | | | | | | | |
| 370 | Meham | Kalanaur | Katesra | Kalanar to Nigana- Sanghera Road | Jul/Aug | | 0.00 | 6.00 | P.Papri | 1300 | 28°44'33.31"N | 76°25'59.79"E | |
| | | | | | | | | | Arjun | 100 | | | |
| | | | | | | | | | Shisham | 100 | | | |
| | | | | | | | | | Total | 1500 | | | |
| 371 | Meham | L.Majra | Chandi | Gohana to Lakhan Majra road | Jul/Aug | | 0.00 | 8.00 | P.Papri | 200 | 29° 3'4.24"N | 76°29'47.16"E | |
| | | | | | | | | | Arjun | 200 | | | |
| | | | | | | | | | Balamkhera | 100 | | | |
| | | | | | | | | | Leswa | 300 | | | |
| | | | | | | | | | Shisham | 1200 | | | |
| | | | | | | | | | Total | 2000 | | | |
| 372 | Meham | L.Majra | Bainsy | Gohana to Lakhan Majra road | Jul/Aug | | 0.00 | 4.00 | Shisham | 500 | 29° 1'58.10"N | 76°25'5.15"E | |
| | | | | | | | | | Kadam | 50 | | | |
| | | | | | | | | | Neem | 50 | | | |
| | | | | | | | | | Arjun | 400 | | | |
| | | | | | | | | | Total | 1000 | | | |
| 373 | Meham | L.Majra | B.Akbarpur | Bahu Akbarpur to Samargopalpur | Jul/Aug | | 0.00 | 2.00 | Shisham | 500 | 28°57'7.59"N | 76°30'8.77"E | |
| | | | | | | | | | Total | 500 | | | |
| 374 | Meham | L.Majra | S.Gopalpur | Singhpura to Samargopalpur | Jul/Aug | | 0.00 | 2.00 | Shisham | 500 | 28°57'0.36"N | 76°31'19.89"E | |

| Sr. No. | Name of Range | Name of Block | Name of Beat | Name of Reach Where Plantation done & Khasra No. | Plantation month/ Year | Spacing (m) | Target achieved | | Species planted | No.of plants planted | GPS Coordinates | | M& E Date |
|---------|---------------|---------------|--------------|---|---------------------------|-------------|-----------------|------|--------------------|-------------------------|-----------------|---------------|-----------|
| | | | | | | | Ha. | RKM | | | Lat. | Log. | |
| 1 | 2 | 3 | 4 | 5 | 6 | 7 | 8 | 9 | 10 | 11 | 12 | 13 | 14 |
| | | | | | | | | | Total | 500 | | | |
| 375 | Meham | L.Majra | Chandi | Rohtak Jind Road | Jul/Aug | | 0.00 | 5.00 | Arjun | 730 | 29° 2'42.63"N | 76°29'6.29"E | |
| | | | | | | | | | Shisham | 200 | | | |
| | | | | | | | | | Jamun | 150 | | | |
| | | | | | | | | | Bottle Brush | 30 | | | |
| | | | | | | | | | Neem | 40 | | | |
| | | | | | | | | | Bar | 5 | | | |
| | | | | | | | | | Pipal | 5 | | | |
| | | | | | | | | | Kachnar | 30 | | | |
| | | | | | | | | | Gulmohat | 60 | | | |
| | | | | | | | | | Total | 1250 | | | |
| 376 | Meham | L.Majra | Bainsi | Rohtak Jind Road | Jul/Aug | | 0.00 | 6.00 | Arjun | 1000 | 29° 4'1.04"N | 76°27'51.01"E | |
| | | | | | | | | | Gulmohat | 300 | | | |
| | | | | | | | | | Jamun | 160 | | | |
| | | | | | | | | | Shisham | 40 | | | |
| | | | | | | | | | Total | 1500 | | | |
| 377 | Meham | L.Majra | S.Gopalpur | Rohtak Jind Road (Rohtak Gohana Bye Pass) | Jul/Aug | | 0.00 | 6.00 | Shisham | 500 | 28°56'51.96"N | 76°32'49.36"E | |
| | | | | | | | | | Arjun | 400 | | | |
| | | | | | | | | | Casurina | 100 | | | |
| | | | | | | | | | Bottle Brush | 500 | | | |
| | | | | | | | | | Total | 1500 | | | |
| 378 | Meham | Meham | Madina S | Madina to Mokhra Road | Jul/Aug | | 0.00 | 3.00 | P.Papri | 150 | 28°53'55.79"N | 76°25'53.18"E | |
| | | | | | | | | | Bottle Brush | 350 | | | |
| | | | | | | | | | Shisham | 50 | | | |

| Sr. No. | Name of Range | Name of Block | Name of Beat | Name of Reach Where Plantation done & Khasra No. | Plantation month/ Year | Spacing (m) | Target achieved | | Species planted | No.of plants planted | GPS Coordinates | | M& E Date |
|---------|---------------|---------------|--------------|--|---------------------------|-------------|-----------------|------|--------------------|-------------------------|------------------|-----------------|-----------|
| | | | | | | | Ha. | RKM | | | Lat. | Log. | |
| 1 | 2 | 3 | 4 | 5 | 6 | 7 | 8 | 9 | 10 | 11 | 12 | 13 | 14 |
| | | | | | | | | | Dalthoth | 50 | | | |
| | | | | | | | | | Jamun | 50 | | | |
| | | | | | | | | | Casurina | 100 | | | |
| | | | | | | | | | Total | 750 | | | |
| 379 | Meham | Meham | Farana | Meham to L.Majra Road Km 31 to 43 | Jul/Aug | | 0.00 | 5.00 | Shisham | 550 | 28°59'59.39"N | 76°21'12.84"E | |
| | | | | | | | | | P.Papri | 120 | | | |
| | | | | | | | | | Jamoa | 280 | | | |
| | | | | | | | | | Arjun | 280 | | | |
| | | | | | | | | | Bar | 10 | | | |
| | | | | | | | | | Pipal | 10 | | | |
| | | | | | | | | | Total | 1250 | | | |
| 380 | Rohtak | Sampla | Samchana | Atail to Pakasma Road | Jul/Aug | | 0.00 | 2.00 | Shisham | 250 | 28°50'31.8"N | 76°44'49.6"E | |
| | | | | | | | | | Bakain | 100 | 28°51'57.2"N | 76°44'25.4"E | |
| | | | | | | | | | Papri | 100 | | | |
| | | | | | | | | | B. Brush | 30 | | | |
| | | | | | | | | | Arjun | 20 | | | |
| | | | | | | | | | Total | 500 | | | |
| 381 | Rohtak | Rohtak (S) | Sunaria | Rohtak - Beri Road | Jul/Aug | | 0.00 | 2.20 | B. Brush | 550 | | | |
| | | | | | | | | | Total | 550 | | | |
| 382 | Rohtak | Rohtak (N) | Kansala | Kansala to Morkheri Road | Jul/Aug | | 0.00 | 3.00 | B. Brush | 250 | 28°53'22.7"N | 76°46'58.4"E | |
| | | | | | | | | | Shisham | 300 | 28°51'39.8"N | 76°47'52.6"E | |
| | | | | | | | | | Jamun | 100 | | | |
| | | | | | | | | | Arjun | 100 | | | |
| | | | | | | | | | Total | 750 | | | |
| 383 | Rohtak | Rohtak (N) | Chamaria | (Jind Bypass) Gohana Road to Nasirpur Village (L&R) | Jul/Aug | | 0.00 | 2.00 | Papri | 200 | 28°56'44.54933"N | 76°35'8.19917"E | |
| | | | | | | | | | Ncem | 200 | 28°56'22.96073"N | 76°36'9.27428"E | |
| | | | | | | | | | Arjun | 100 | 28°56'43.01254"N | 76°35'5.91916"E | |

| Sr. No. | Name of Range | Name of Block | Name of Beat | Name of Reach Where Plantation done & Khasra No. | Plantation month/ Year | Spacing (m) | Target achieved | | Species planted | No.of plants planted | GPS Coordinates | | M& E Date |
|---------|---------------|---------------|--------------|---|---------------------------|-------------|-----------------|------|--------------------|-------------------------|------------------|-----------------|-----------|
| | | | | | | | Ha. | RKM | | | Lat. | Log. | |
| 1 | 2 | 3 | 4 | 5 | 6 | 7 | 8 | 9 | 10 | 11 | 12 | 13 | 14 |
| | | | | | | | | | Total | 500 | 28°56'21.75869"N | 76°36'7.17411"E | |
| 384 | Meham | Kalanaur | Dobh | Baniyani Minor | Jul/Aug | | 0.00 | 5.00 | P.Papri | 350 | 28°50'45.08"N | 76°30'11.97"E | |
| | | | | | | | | | Bottle Brush | 500 | | | |
| | | | | | | | | | Arjun | 400 | | | |
| | | | | | | | | | Total | 1250 | | | |
| 385 | Meham | Kalanaur | Kalanaur | Kalanaur Minor | Jul/Aug | | 0.00 | 8.00 | Arjun | 250 | 28°50'15.16"N | 76°23'3.09"E | |
| | | | | | | | | | Shisham | 500 | | | |
| | | | | | | | | | P.Papri | 1250 | | | |
| | | | | | | | | | Total | 2000 | | | |
| 386 | Meham | Kalanaur | Lahli | Kalanaur Distributory Bahu Road Pull to R.B railway line | Jul/Aug | | 0.00 | 5.00 | Dalthoth | 280 | 28°51'45.72"N | 76°28'16.80"E | |
| | | | | | | | | | Shisham | 750 | | | |
| | | | | | | | | | Arjun | 220 | | | |
| | | | | | | | | | Total | 1250 | | | |
| 387 | Meham | L.Majra | Chandi | Chiri Minor RD Sanghi Road pull to Tail | Jul/Aug | | 0.00 | 5.00 | Arjun | 750 | 29° 2'29.29"N | 76°33'21.27"E | |
| | | | | | | | | | Jamoa | 350 | | | |
| | | | | | | | | | Shisham | 150 | | | |
| | | | | | | | | | Total | 1250 | | | |
| 388 | Rohtak | Rohtak (S) | Bohar | Dulhera Distributory | Jul/Aug | | 0.00 | 4.00 | P. Papri | 750 | | | |
| | | | | | | | | | Jamun | 10 | | | |
| | | | | | | | | | Arjun | 120 | | | |
| | | | | | | | | | Kigelia | 10 | | | |
| | | | | | | | | | Bar | 5 | | | |
| | | | | | | | | | Pipal | 5 | | | |
| | | | | | | | | | Pilkhan | 10 | | | |

| Sr. No. | Name of Range | Name of Block | Name of Beat | Name of Reach Where Plantation done & Khasra No. | Plantation month/ Year | Spacing (m) | Target achieved | | Species planted | No. of plants planted | GPS Coordinates | | M & E Date |
|---------|---------------|---------------|--------------|---|---------------------------|-------------|-----------------|-------|--------------------|--------------------------|-----------------|---------------|------------|
| | | | | | | | Ha. | RKM | | | Lat. | Log. | |
| 1 | 2 | 3 | 4 | 5 | 6 | 7 | 8 | 9 | 10 | 11 | 12 | 13 | 14 |
| | | | | | | | | | Shisham | 90 | | | |
| | | | | | | | | | Total | 1000 | | | |
| 389 | Rohtak | Rohtak (S) | Bohar | Pehrawar Minor | Jul/Aug | | 0.00 | 2.80 | Jamun | 90 | | | |
| | | | | | | | | | Arjun | 40 | | | |
| | | | | | | | | | P. Papri | 70 | | | |
| | | | | | | | | | Bakain | 40 | | | |
| | | | | | | | | | Shahtoot | 40 | | | |
| | | | | | | | | | Dal Moth | 290 | | | |
| | | | | | | | | | Kadam | 50 | | | |
| | | | | | | | | | Shisham | 80 | | | |
| | | | | | | | | | Total | 700 | | | |
| 390 | Rohtak | Rohtak (S) | Sunaria | Garnawathi Sec. 4 & 5 | Jul/Aug | | 0.00 | 10.00 | Papri | 2000 | 28°50'02.4"N | 76°32'51.6"E | |
| | | | | | | | | | Amaltash | 460 | 28°50'03.3"N | 76°33'13.7"E | |
| | | | | | | | | | Bar | 20 | | | |
| | | | | | | | | | Pipal | 20 | | | |
| | | | | | | | | | Total | 2500 | | | |
| 391 | Meham | Meham | Madina S | Kharkra to Mokhra Road | Jul/Aug | | 0.00 | 2.00 | P.Papri | 100 | 28°53'51.28"N | 76°25'5.53"E | |
| | | | | | | | | | Bottle Brush | 150 | | | |
| | | | | | | | | | Bar | 25 | | | |
| | | | | | | | | | Pipal | 25 | | | |
| | | | | | | | | | Casurina | 50 | | | |
| | | | | | | | | | Shisham | 100 | | | |
| | | | | | | | | | Jamun | 50 | | | |
| | | | | | | | | | Total | 500 | | | |
| 392 | Meham | Kalanaur | Dobh | Marodhi to Sunariya | Jul/Aug | | 0.00 | 2.00 | Shisham | 300 | 28°50'26.63"N | 76°32'32.08"E | |

| Sr. No. | Name of Range | Name of Block | Name of Beat | Name of Reach Where Plantation done & Khasra No. | Plantation month/ Year | Spacing (m) | Target achieved | | Species planted | No.of plants planted | GPS Coordinates | | M& E Date |
|--------------|---------------|---------------|--------------|--|---------------------------|-------------|-----------------|---------------|--------------------|-------------------------|---|--|-----------|
| | | | | | | | Ha. | RKM | | | Lat. | Log. | |
| 1 | 2 | 3 | 4 | 5 | 6 | 7 | 8 | 9 | 10 | 11 | 12 | 13 | 14 |
| | | | | | | | | | P.Papri | 200 | | | |
| | | | | | | | | | Total | 500 | | | |
| | | | | Total Rohtak | | | 0.00 | 100.00 | | 25000 | | | |
| | | | | Total Central Circle | | | 0.00 | 806.00 | | 201500 | | | |
| Hisar | | | | | | | | | | | | | |
| 393 | Adampur | Agroha | Jagan | Rb Railway Line KM 160-165 L&R KM 160-165 L&R | Jul-21 | | 0.00 | 8.00 | P.Papri | 1500 | 29.212367 N | 75.567719 E | |
| | | | | | | | | | Shisham | 500 | | | |
| | | | | | | | | | Total | 2000 | | | |
| 394 | Hisar | Barwala | Gabipur | Gaibipur to Parbhawala Road, 0-6 L/R 0-6 L/R | Jun-21 | | 0.00 | 10.00 | Shisham | 1000 | | | |
| | | | | | | | | | Lasua | 150 | | | |
| | | | | | | | | | Papri | 1000 | | | |
| | | | | | | | | | Arjun | 100 | | | |
| | | | | | | | | | Siras | 50 | | | |
| | | | | | | | | | Shahtoot | 150 | | | |
| | | | | | | | | | Imli | 50 | | | |
| | | | | | | | | | Total | 2500 | | | |
| 395 | Hisar | Barwala | Gabipur | Bobua to Matloda Rd 0-5km L/R RD 0-5 Km L/R | Sep-21 | | 0.00 | 9.00 | Shisham | 450 | 29°49'561924"N 75°93,065567"E | 29°50'552025"N 75°93'035661"E | |
| | | | | | | | | | Papri | 1000 | | | |
| | | | | | | | | | Arjun | 600 | | | |
| | | | | | | | | | Siras | 100 | | | |
| | | | | | | | | | Hathifal | 100 | | | |
| | | | | | | | | | Total | 2250 | | | |
| 396 | Hisar | Barwala | Gabipur | Kalarbhaini to Hasangarh Road, 0- 5 L/R KM 0-5 L/R | Aug-21 | | 0.00 | 4.00 | Shisham | 300 | St. Pt.- 29°28'10" L. Pt.- 29°25'28" | St. Pt.- 75°55'41" L. Pt.- 75°58'7" | |
| | | | | | | | | | Shahtoot | 100 | | | |

| Sr. No. | Name of Range | Name of Block | Name of Beat | Name of Reach Where Plantation done & Khasra No. | Plantation month/ Year | Spacing (m) | Target achieved | | Species planted | No.of plants planted | GPS Coordinates | | M& E Date |
|---------|---------------|---------------|--------------|---|---------------------------|-------------|-----------------|-------|--------------------|-------------------------|-------------------|-------------------|-----------|
| | | | | | | | Ha. | RKM | | | Lat. | Log. | |
| 1 | 2 | 3 | 4 | 5 | 6 | 7 | 8 | 9 | 10 | 11 | 12 | 13 | 14 |
| | | | | | | | | | Papri | 500 | | | |
| | | | | | | | | | Siras | 100 | | | |
| | | | | | | | | | Total | 1000 | | | |
| 397 | Hisar | Barwala | Gabipur | Hasangarh to Kumbha Road, 0-3 L/R KM 0-3 L/R | Jul-21 | | 0.00 | 4.00 | Shisham | 200 | St. Pt.- 29°27'0" | St. Pt.- 75°58'4" | |
| | | | | | | | | | Shahtoot | 50 | L. Pt.- 29°25'59" | L. Pt.- 75°58'7" | |
| | | | | | | | | | Arjun | 100 | | | |
| | | | | | | | | | Papri | 600 | | | |
| | | | | | | | | | Siras | 50 | | | |
| | | | | | | | | | Total | 1000 | | | |
| 398 | Hisar | Barwala | Gabipur | Gaibipur - Litani- durjanpur Road Km 0-10 L/R KM 0-10 L/R | Jul-21 | | 0.00 | 17.00 | Shisham | 1500 | St. Pt.- 29°4'25" | St. Pt.- 75°3'27" | |
| | | | | | | | | | Shahtoot | 150 | L. Pt.- 29°16'29" | L. Pt.- 75°9'35" | |
| | | | | | | | | | Papri | 2000 | | | |
| | | | | | | | | | Arjun | 300 | | | |
| | | | | | | | | | Siras | 300 | | | |
| | | | | | | | | | Total | 4250 | | | |
| 399 | Hisar | Barwala | Barwala | Barwala Kharkda Road , 0-5 L/R km 0-5 L/R | Jul-21 | | 0.00 | 5.00 | Shisham | 400 | St. Pt.- 29°0'25" | St. Pt.- 75°3'15" | |
| | | | | | | | | | Papri | 550 | L. Pt.- 29°10'16" | L. Pt.- 75°4'17" | |
| | | | | | | | | | Bakain | 200 | | | |
| | | | | | | | | | Shahtoot | 50 | | | |
| | | | | | | | | | Arjun | 50 | | | |

| Sr. No. | Name of Range | Name of Block | Name of Beat | Name of Reach Where Plantation done & Khasra No. | Plantation month/ Year | Spacing (m) | Target achieved | | Species planted | No.of plants planted | GPS Coordinates | | M& E Date |
|---------|---------------|---------------|--------------|---|---------------------------|-------------|-----------------|-------|--------------------|-------------------------|---|---------------------------------------|-----------|
| | | | | | | | Ha. | RKM | | | Lat. | Log. | |
| 1 | 2 | 3 | 4 | 5 | 6 | 7 | 8 | 9 | 10 | 11 | 12 | 13 | 14 |
| | | | | | | | | | Total | 1250 | | | |
| 400 | Hisar | Barwala | Barwala | Barwala - Matloda(1-9) -kharkra road(0-6 Km) L/R KM 1-9 and 0-6 L/R | Jun-21 | | 0.00 | 15.00 | Shisham | 2250 | St. Pt.- 29°05'16" L. Pt.- 29°10'17" | St. Pt.- 75°4'16" L. Pt.- 75°5'10" | |
| | | | | | | | | | Shahtoot | 50 | | | |
| | | | | | | | | | Papri | 1300 | | | |
| | | | | | | | | | Arjun | 100 | | | |
| | | | | | | | | | Siras | 50 | | | |
| | | | | | | | | | Total | 3750 | | | |
| 401 | Hisar | Barwala | Barwala | Barwala Sub Minor, RD- 11-Tail L/R RD 11-Tail L/R | Jul-21 | | 0.00 | 2.00 | Shisham | 200 | St. Pt.- 29°2'25" L. Pt.- 29°10'15" | St. Pt.- 75°0'2" L. Pt.- 75°1'5" | |
| | | | | | | | | | Papri | 250 | | | |
| | | | | | | | | | Arjun | 25 | | | |
| | | | | | | | | | Shahtoot | 25 | | | |
| | | | | | | | | | Total | 500 | | | |
| 402 | Hisar | Barwala | Gabipur | Kallarbhaini to Bobua rd km 0-3 L/R KM 0-3 L/R | Sep-21 | | 0.00 | 6.00 | Shisham | 250 | 29°46'54.1621"N 75°93'29.5655"E | 29°50'55.2025"N 75°96'03.5661"E | |
| | | | | | | | | | Neem | 20 | | | |
| | | | | | | | | | Papri | 600 | | | |
| | | | | | | | | | Arjun | 250 | | | |
| | | | | | | | | | Amaltas | 200 | | | |
| | | | | | | | | | Siras | 100 | | | |
| | | | | | | | | | Shahtoot | 80 | | | |
| | | | | | | | | | Total | 1500 | | | |

| Sr. No. | Name of Range | Name of Block | Name of Beat | Name of Reach Where Plantation done & Khasra No. | Plantation month/ Year | Spacing (m) | Target achieved | | Species planted | No.of plants planted | GPS Coordinates | | M& E Date |
|---------|---------------|---------------|--------------|--|---------------------------|-------------|-----------------|-------|--------------------|-------------------------|------------------------------------|-----------------------------------|-----------|
| | | | | | | | Ha. | RKM | | | Lat. | Log. | |
| 1 | 2 | 3 | 4 | 5 | 6 | 7 | 8 | 9 | 10 | 11 | 12 | 13 | 14 |
| 403 | Hisar | Barwala | Gabipur | Bobua to kharkada rd km 0-3 L/R KM 0-3 L/R | Sep-21 | | 0.00 | 2.00 | Shisham | 200 | 29°49'56.1924"N 75°9'30.65567"E | 29°52'52.131"N 75°9'50.20525"E | |
| | | | | | | | | | Papri | 220 | | | |
| | | | | | | | | | Arjun | 20 | | | |
| | | | | | | | | | Gullar | 30 | | | |
| | | | | | | | | | Shahtoot | 30 | | | |
| | | | | | | | | | Total | 500 | | | |
| 404 | Hansi | Bass | Bass | Bhiwani Jind Road to Madanhedi Road 0 to 4 Km L/R Km 0-4 L/R | Aug-21 | | 0.00 | 2.50 | Shisham | 100 | N-29°18'13" | E-75°57'38" | |
| | | | | | | | | | Arjun | 100 | | | |
| | | | | | | | | | Pahari Papri | 225 | | | |
| | | | | | | | | | Shatoot | 200 | | | |
| | | | | | | | | | Total | 625 | | | |
| 405 | Hansi | Narnound | Lohari | Sisai to Luhari Road Km 0 to 3 L/R Km 0-3 L/R | Aug-21 | | 0.00 | 12.00 | Shisham | 1000 | N-29°11'11" | E-76°0'54" | |
| | | | | | | | | | Lasoor | 1000 | | | |
| | | | | | | | | | Arjun | 1000 | | | |
| | | | | | | | | | Total | 3000 | | | |
| 406 | Hansi | Hansi | Hansi | Sultanpur to Ladwa Road Km 3 to 7 L/R Km 3 to 7 L/R | Aug-21 | | 0.00 | 4.00 | Shisham | 200 | N-29°2'52.2852" | E-75°50'1.0212" | |
| | | | | | | | | | Arjun | 500 | | | |
| | | | | | | | | | Pahari Papri | 300 | | | |
| | | | | | | | | | Total | 1000 | | | |
| 407 | Hansi | Hansi | Hansi | Barwala to Jind Road Km 12 to 15 L/R Km 12 to 15 L/R | Aug-21 | | 0.00 | 5.00 | Shisham | 900 | N-29.344366 | E-76.015275 | |
| | | | | | | | | | Neem | 200 | | | |

| Sr. No. | Name of Range | Name of Block | Name of Beat | Name of Reach Where Plantation done & Khasra No. | Plantation month/ Year | Spacing (m) | Target achieved | | Species planted | No.of plants planted | GPS Coordinates | | M& E Date |
|---------|---------------|---------------|--------------|--|---------------------------|-------------|-----------------|-------|--------------------|-------------------------|-----------------|------------|-----------|
| | | | | | | | Ha. | RKM | | | Lat. | Log. | |
| 1 | 2 | 3 | 4 | 5 | 6 | 7 | 8 | 9 | 10 | 11 | 12 | 13 | 14 |
| | | | | | | | | | Pahari Papri | 150 | | | |
| | | | | | | | | | Total | 1250 | | | |
| 408 | Adampur | Adampur | Adampur | Adampur-Sadalpur-Khairampur Road KM 6-10 L/R Km 6-10 L/R | Jul-21 | | 0.00 | 8.00 | Shisham | 1700 | 29.31832 N | 75.45533 E | |
| | | | | | | | | | B.Papri | 300 | | | |
| | | | | | | | | | Total | 2000 | | | |
| 409 | Adampur | Adampur | Adampur | Adampur-Badhra Road KM 0-7 L&R KM 0-7 L&R | Jul-21 | | 0.00 | 7.00 | Shisham | 1100 | 29.21785 N | 75.49503 E | |
| | | | | | | | | | Alstonia | 650 | | | |
| | | | | | | | | | Total | 1750 | | | |
| 410 | Adampur | Adampur | Modakhera | Daroli-Chulli Kalan-Gadali Road KM 0-8 L/R KM 0-8 L/R | Jul-21 | | 0.00 | 8.00 | Alstonia | 30 | 29.27470 N | 75.39761 E | |
| | | | | | | | | | Siras | 300 | | | |
| | | | | | | | | | B.Papri | 300 | | | |
| | | | | | | | | | Shisham | 1370 | | | |
| | | | | | | | | | Total | 2000 | | | |
| 411 | Adampur | Balsamand | Aryanagar | Hisar-Balsamand Road KM 3-15 L&R KM 3 -15 L&R | Jul-21 | | 0.00 | 14.00 | Shisham | 500 | 29.13494 N | 75.67614 E | |
| | | | | | | | | | Siras | 100 | | | |
| | | | | | | | | | K/Pinata | 100 | | | |
| | | | | | | | | | P.Papri | 2700 | | | |
| | | | | | | | | | Kachnar | 100 | | | |
| | | | | | | | | | Total | 3500 | | | |
| 412 | Adampur | Balsamand | Aryanagar | Sahpur-Kirtan Road KM 0-6 L&R KM 0-6 L&R | Jul-21 | | 0.00 | 5.00 | Shisham | 400 | 29.15663 N | 75.60750 E | |
| | | | | | | | | | P.Papri | 750 | | | |

| Sr. No. | Name of Range | Name of Block | Name of Beat | Name of Reach Where Plantation done & Khasra No. | Plantation month/ Year | Spacing (m) | Target achieved | | Species planted | No.of plants planted | GPS Coordinates | | M& E Date |
|---------|---------------|---------------|--------------|--|---------------------------|-------------|-----------------|------|--------------------|-------------------------|-----------------|-------------|-----------|
| | | | | | | | Ha. | RKM | | | Lat. | Log. | |
| 1 | 2 | 3 | 4 | 5 | 6 | 7 | 8 | 9 | 10 | 11 | 12 | 13 | 14 |
| | | | | | | | | | Kachnar | 100 | | | |
| | | | | | | | | | Total | 1250 | | | |
| 413 | Adampur | Balsamand | Balsamand | Balsamand-Dobhi Road KM 1-8 L&R KM 1-8 L&R | Jul-21 | | 0.00 | 5.00 | P.Papri | 1000 | 29.09300 N | 75.48726 E | |
| | | | | | | | | | Neem | 250 | | | |
| | | | | | | | | | Total | 1250 | | | |
| 414 | Adampur | Balsamand | Balsamand | Hisar-Balsamand Road KM 15-19 L/R KM 15-19 L/R | Jul-21 | | 0.00 | 6.00 | P.Papri | 1400 | 29.09083 N | 75.59018 E | |
| | | | | | | | | | Neem | 50 | | | |
| | | | | | | | | | Dek | 50 | | | |
| | | | | | | | | | Total | 1500 | | | |
| 415 | Adampur | Agroha | Jagan | Chikanwas-Mehalsara Road KM 0- 12 L/R KM 0-12 L/R | Jul-21 | | 0.00 | 8.00 | Shisham | 2000 | 29.277774 N | 75.652898 E | |
| | | | | | | | | | Total | 2000 | | | |
| 416 | Adampur | Pabra | Siwani Bolan | Nehala-Siwani Road KM 0-6 L&R KM 0-6 L&R | Jul-21 | | 0.00 | 8.00 | Bakain | 300 | 29.2508 N | 75.4100 E | |
| | | | | | | | | | Shisham | 900 | | | |
| | | | | | | | | | P.Papri | 700 | | | |
| | | | | | | | | | Arjun | 100 | | | |
| | | | | | | | | | Total | 2000 | | | |
| 417 | Adampur | Pabra | Siwani Bolan | Agroha-Jandali Road KM 3-8 & 11-14 L&R KM 3-8 &11-14 L&R | Jul-21 | | 0.00 | 8.00 | Shisham | 1000 | 29.2502 N | 75.4053 E | |
| | | | | | | | | | P.Papri | 1000 | | | |
| | | | | | | | | | Total | 2000 | | | |
| 418 | Adampur | Pabra | Pabra | Pabra-Kandool -Kheri Road KM 0- 4 L&R Km 0-4 L/R | Jul-21 | | 0.00 | 5.00 | Shisham | 600 | 29.42008 N | 75.78805 E | |
| | | | | | | | | | P.Papri | 400 | | | |

| Sr. No. | Name of Range | Name of Block | Name of Beat | Name of Reach Where Plantation done & Khasra No. | Plantation month/ Year | Spacing (m) | Target achieved | | Species planted | No.of plants planted | GPS Coordinates | | M& E Date |
|---------|---------------|---------------|--------------|---|---------------------------|-------------|-----------------|-------|--------------------|-------------------------|---------------------------------|-------------------------------|-----------|
| | | | | | | | Ha. | RKM | | | Lat. | Log. | |
| 1 | 2 | 3 | 4 | 5 | 6 | 7 | 8 | 9 | 10 | 11 | 12 | 13 | 14 |
| | | | | | | | | | Anwala | 250 | | | |
| | | | | | | | | | Total | 1250 | | | |
| 419 | Adampur | Pabra | Pabra | Pabra-Kanoh Road KM 0-3 L&R Km 0-3 L/R | Jul-21 | | 0.00 | 3.00 | Shisham | 400 | 29.40722 N | 75.78101 E | |
| | | | | | | | | | P.Papri | 200 | | | |
| | | | | | | | | | Neem | 150 | | | |
| | | | | | | | | | Total | 750 | | | |
| 420 | Hisar | Mangali | Syahrwa | Balawas Minor | Jul-21 | | 0.00 | 6.00 | Papri | 1100 | St.P 29.895796 N 75.820529 E | E Pt28.91695 N 75.837356 E | |
| | | | | | | | | | Lasua | 400 | | | |
| | | | | | | | | | Total | 1500 | | | |
| 421 | Hansi | Sarsana | Sarsana | Barwala Branch RD 75 to 87 L/S RD 75 to 87 L/S | Aug-21 | | 0.00 | 10.00 | Pahari Papri | 1000 | N-29°22'29" | E-76°2'16" | |
| | | | | | | | | | Shisham | 500 | | | |
| | | | | | | | | | Arjun | 1000 | | | |
| | | | | | | | | | Total | 2500 | | | |
| 422 | Hansi | Hansi | Hansi | Bhagana Minor RD 0 to 10 L/R RD 0 to 10 L/R | Aug-21 | | 0.00 | 6.50 | Shisham | 500 | N-29°5'30.174" | E-75°53'23.7624" | |
| | | | | | | | | | Pahari Papri | 500 | | | |
| | | | | | | | | | Arjun | 625 | | | |
| | | | | | | | | | Total | 1625 | | | |
| 423 | Hansi | Hansi | Hansi | Dhamana Minor RD 0 to 20 L/R RD 0 to 20 L/R | Aug-21 | | 0.00 | 18.00 | Shisham | 1500 | N-28°59'30.2784" | E-75°53'46.824" | |
| | | | | | | | | | Arjun | 1000 | | | |
| | | | | | | | | | Pahari Papri | 2000 | | | |
| | | | | | | | | | Total | 4500 | | | |
| 424 | Adampur | Agroha | Jagan | Balak Minor RD 90-Tail L/R RD 90-Tail L/R | Jul-21 | | 0.00 | 6.00 | Shisham | 1200 | 29.285778 N | 75.683676 E | |

| Sr. No. | Name of Range | Name of Block | Name of Beat | Name of Reach Where Plantation done & Khasra No. | Plantation month/ Year | Spacing (m) | Target achieved | | Species planted | No.of plants planted | GPS Coordinates | | M& E Date |
|--------------------|---------------|---------------|--------------|---|---------------------------|-------------|-----------------|---------------|--------------------|-------------------------|-----------------|-------------|-----------|
| | | | | | | | Ha. | RKM | | | Lat. | Log. | |
| 1 | 2 | 3 | 4 | 5 | 6 | 7 | 8 | 9 | 10 | 11 | 12 | 13 | 14 |
| | | | | | | | | | P.Papri | 300 | | | |
| | | | | | | | | | Total | 1500 | | | |
| 425 | Adampur | Agroha | Jagan | Siswal Minor RD 0-Tail RD 0-Tail | Jul-21 | | 0.00 | 3.00 | Shisham | 500 | 29.245015 N | 75.521109 E | |
| | | | | | | | | | P.Papri | 250 | | | |
| | | | | | | | | | Total | 750 | | | |
| Total Hisar | | | | | | | 0.00 | 240.00 | | 60000 | | | |
| Jind | | | | | | | | | | | | | |
| 426 | Jind | Julana | Gatauli | Jind Rohtak road km 5-17 L&R | Jul-21 | | 0.00 | 42.00 | Lestomia | 1066 | 29.25924 | 76.336728 | |
| | | | | | | | | | Arjun | 5926 | 29.166671 | 76.384637 | |
| | | | | | | | | | Shisham | 1820 | | | |
| | | | | | | | | | Toot | 105 | | | |
| | | | | | | | | | Balmkhira | 441 | | | |
| | | | | | | | | | Papri | 1102 | | | |
| | | | | | | | | | Bar | 5 | | | |
| | | | | | | | | | Pipal | 5 | | | |
| | | | | | | | | | Neem | 30 | | | |
| | | | | | | | | | Total | 10500 | | | |
| 427 | Jind | Julana | Julana | Jind Rohtak road km 17-32 L&R | Jul-21 | | 0.00 | 54.00 | Kadam | 996 | 29.166671 | 76.384637 | |
| | | | | | | | | | Lestomia | 1380 | 29.069149 | 76.463666 | |
| | | | | | | | | | Arjun | 8975 | | | |
| | | | | | | | | | Papri | 292 | | | |
| | | | | | | | | | Bakain | 489 | | | |
| | | | | | | | | | Goldmor | 487 | | | |
| | | | | | | | | | Neem | 881 | | | |
| | | | | | | | | | Total | 13500 | | | |

| Sr. No. | Name of Range | Name of Block | Name of Beat | Name of Reach Where Plantation done & Khasra No. | Plantation month/ Year | Spacing (m) | Target achieved | | Species planted | No.of plants planted | GPS Coordinates | | M& E Date |
|---------|---------------|---------------|--------------|---|---------------------------|-------------|-----------------|------|--------------------|-------------------------|-----------------|-----------|-----------|
| | | | | | | | Ha. | RKM | | | Lat. | Log. | |
| 1 | 2 | 3 | 4 | 5 | 6 | 7 | 8 | 9 | 10 | 11 | 12 | 13 | 14 |
| 428 | Jind | Julana | Ramkali | Padana Minor Rd 0- tail L&R | Jul-21 | | 0.00 | 4.00 | Toot | 100 | 29.227782 | 76.418171 | |
| | | | | | | | | | Lasora | 600 | 29.247048 | 76.403571 | |
| | | | | | | | | | Papri | 100 | | | |
| | | | | | | | | | Shisham | 100 | | | |
| | | | | | | | | | Arjun | 100 | | | |
| | | | | | | | | | Total | 1000 | | | |
| 429 | Jind | Julana | Ramkali | Dhigana Approach Road km 0-2 L&R | Jul-21 | | 0.00 | 2.00 | Papri | 460 | 29.222428 | 76.436466 | |
| | | | | | | | | | Arjun | 40 | 29.215877 | 76.404443 | |
| | | | | | | | | | Total | 500 | | | |
| 430 | Jind | Julana | Ramkali | Dhigana to Padana road km 0-4 L&R | Jul-21 | | 0.00 | 4.00 | Papri | 400 | 29.228135 | 76.43656 | |
| | | | | | | | | | Lasora | 600 | 29.245301 | 76.419499 | |
| | | | | | | | | | Total | 1000 | | | |
| 431 | Jind | Jind North | Alewa | Alewa to Gohiyani Mandi Road km 0-4 L&R | Jul-21 | | 0.00 | 6.00 | Neem | 1000 | 29.47628 | 76.496972 | |
| | | | | | | | | | Jamoa | 500 | 29.439819 | 76.440288 | |
| | | | | | | | | | Total | 1500 | | | |
| 432 | Jind | Jind North | Alewa | Alewa to Pegan Road km 0-4 L&R | Jul-21 | | 0.00 | 6.00 | Arjun | 500 | 29.486025 | 76.416747 | |
| | | | | | | | | | Kadam | 1000 | 29.505859 | 76.411667 | |
| | | | | | | | | | Total | 1500 | | | |
| 433 | Jind | | | Mohamad Khera Road km 0-4 L&R | Jul-21 | | 0.00 | 6.00 | Shisham | 1000 | 29.447471 | 76.461045 | |
| | | | | | | | | | Jamoa | 500 | 29.426097 | 76.462648 | |
| | | | | | | | | | Total | 1500 | | | |
| 434 | Jind | Jind North | Alewa | Alewa to Popra Road km 0-4 L&R | Jul-21 | | 0.00 | 6.00 | Pilkhan | 500 | 29.482684 | 76.505543 | |
| | | | | | | | | | Kadam | 1000 | 29.47628 | 76.496972 | |

| Sr. No. | Name of Range | Name of Block | Name of Beat | Name of Reach Where Plantation done & Khasra No. | Plantation month/ Year | Spacing (m) | Target achieved | | Species planted | No.of plants planted | GPS Coordinates | | M& E Date |
|---------|---------------|---------------|--------------|---|---------------------------|-------------|-----------------|------|--------------------|-------------------------|-----------------|-----------|-----------|
| | | | | | | | Ha. | RKM | | | Lat. | Log. | |
| 1 | 2 | 3 | 4 | 5 | 6 | 7 | 8 | 9 | 10 | 11 | 12 | 13 | 14 |
| | | | | | | | | | Total | 1500 | | | |
| 435 | Jind | Jind North | Manoharpur | Nirjan to Khokhari Road km 0-2 L&R | Aug-21 | | 0.00 | 2.00 | Shisham | 500 | 29.338557 | 76.368605 | |
| | | | | | | | | | Total | 500 | 29.350068 | 76.360902 | |
| 436 | Jind | Jind North | Manoharpur | Khokhari to Mando road Road km 0-3 L&R | Jul-21 | | 0.00 | 2.20 | Shisham | 550 | 29.351487 | 76.363036 | |
| | | | | | | | | | Total | 550 | 29.345942 | 76.373922 | |
| 437 | Jind | Jind North | Manoharpur | Jind New Bypass km Haibatpur pul to Safidon bypass | Jul-21 | | 0.00 | 1.00 | Shisham | 250 | 29.34083 | 76.32834 | |
| | | | | | | | | | Total | 250 | 29.349765 | 76.293678 | |
| 438 | Jind | Jind North | Naguran | Hasanpur to mandi road km 0-4 L&R | Aug-21 | | 0.00 | 4.00 | Neem | 750 | 29.437503 | 76.413093 | |
| | | | | | | | | | Shisham | 250 | 29.422385 | 76.428843 | |
| | | | | | | | | | Total | 1000 | | | |
| 439 | Jind | Jind North | Naguran | Shamdo to Pegan road km 0-2 L&R | Aug-21 | | 0.00 | 1.80 | Shisham | 250 | 29.497503 | 76.400275 | |
| | | | | | | | | | Jamun | 50 | 29.495742 | 76.39936 | |
| | | | | | | | | | Arjun | 150 | | | |
| | | | | | | | | | Total | 450 | | | |
| 440 | Jind | Jind North | Naguran | Thua to Mandi road km 0-4 L&R | Aug-21 | | 0.00 | 1.00 | Neem | 250 | 29.563707 | 76.311532 | |
| | | | | | | | | | Total | 250 | 29.570475 | 76.307405 | |
| 441 | Jind | Jind North | Naguran | Pegan to Shamdo Minor RD 11 | Aug-21 | | 0.00 | 4.00 | Shisham | 300 | 29.514798 | 76.402613 | |
| | | | | | | | | | Papri | 600 | 29.52732 | 76.395732 | |
| | | | | | | | | | Arjun | 100 | | | |
| | | | | | | | | | Total | 1000 | | | |
| 442 | Jind | Jind North | Naguran | Sandeel to songri road km 0-3 L&R | Aug-21 | | 0.00 | 3.00 | Shisham | 250 | 29.570525 | 76.34103 | |

| Sr. No. | Name of Range | Name of Block | Name of Beat | Name of Reach Where Plantation done & Khasra No. | Plantation month/ Year | Spacing (m) | Target achieved | | Species planted | No.of plants planted | GPS Coordinates | | M& E Date |
|---------|---------------|---------------|---------------|---|---------------------------|-------------|-----------------|-------|--------------------|-------------------------|-----------------|-----------|-----------|
| | | | | | | | Ha. | RKM | | | Lat. | Log. | |
| 1 | 2 | 3 | 4 | 5 | 6 | 7 | 8 | 9 | 10 | 11 | 12 | 13 | 14 |
| | | | | | | | | | Neem | 500 | 29.578545 | 76.357087 | |
| | | | | | | | | | Total | 750 | | | |
| 443 | Jind | Jind South | Ghimana | Jind New Bypass km Biroli Pul to Railway line L&R | Aug-21 | | 0.00 | 16.00 | Lasejtomia | 1550 | 29.27112 | 76.34744 | |
| | | | | | | | | | Kachnar | 800 | 29.29907 | 76.35916 | |
| | | | | | | | | | Pilkhan | 900 | | | |
| | | | | | | | | | Arjun | 750 | | | |
| | | | | | | | | | Total | 4000 | | | |
| 444 | Jind | Jind South | Shindhvikhera | Jind New Bypass km Railway line to Safidon pul L&R | Aug-21 | | 0.00 | 4.00 | Lasejtomia | 900 | 29.3094 | 76.3595 | |
| | | | | | | | | | Bahera | 100 | 29.32872 | 76.35956 | |
| | | | | | | | | | Total | 1000 | | | |
| 445 | Jind | Jind South | Sindhvikhera | Radhan to Nidani road km 0-6 | Jul-21 | | 0.00 | 6.00 | Shisham | 1350 | 29.278846 | 76.384365 | |
| | | | | | | | | | Papri | 150 | 29.262083 | 76.411533 | |
| | | | | | | | | | Total | 1500 | | | |
| 446 | Jind | Jind South | Sindhvikhera | Bhartana to Asan road km 0-3 L&R | Aug-21 | | 0.00 | 4.00 | Shisham | 550 | 29.280271 | 76.472013 | |
| | | | | | | | | | Arjun | 450 | 29.309424 | 76.475841 | |
| | | | | | | | | | Total | 1000 | | | |
| 447 | Jind | Jind South | Sindhvikhera | Jind Rohtak road bypass km 0-4 L&R | Aug-21 | | 0.00 | 6.00 | Toot | 450 | 29.296093 | 76.343803 | |
| | | | | | | | | | Shisham | 300 | 29.295902 | 76.321406 | |
| | | | | | | | | | Arjun | 750 | | | |
| | | | | | | | | | Total | 1500 | | | |
| 448 | Jind | Jind South | Sindhvikhera | Nidana to Dhigana road 0-4 L&R | Aug-21 | | 0.00 | 4.00 | Shisham | 1000 | 29.248558 | 76.450546 | |
| | | | | | | | | | Total | 1000 | 29.232758 | 76.443796 | |
| 449 | Narwana | Narwana | Hatho | Dhakal to Sudkain Khurd Road0-5 L&R | Jul-21 | | 0.00 | 9.00 | Arjun | 703 | 29.586856 | 76.16796 | |

| Sr. No. | Name of Range | Name of Block | Name of Beat | Name of Reach Where Plantation done & Khasra No. | Plantation month/ Year | Spacing (m) | Target achieved | | Species planted | No.of plants planted | GPS Coordinates | | M& E Date |
|---------|---------------|---------------|--------------|---|---------------------------|-------------|-----------------|------|--------------------|-------------------------|-----------------|-----------|-----------|
| | | | | | | | Ha. | RKM | | | Lat. | Log. | |
| 1 | 2 | 3 | 4 | 5 | 6 | 7 | 8 | 9 | 10 | 11 | 12 | 13 | 14 |
| | | | | | | | | | Jamun | 76 | 29.583707 | 76.224931 | |
| | | | | | | | | | Awla | 41 | | | |
| | | | | | | | | | Shisham | 589 | | | |
| | | | | | | | | | Amaltas | 46 | | | |
| | | | | | | | | | Pilkhan | 89 | | | |
| | | | | | | | | | Papri | 459 | | | |
| | | | | | | | | | Misc. | 247 | | | |
| | | | | | | | | | Total | 2250 | | | |
| 450 | Narwana | Narwana | Hatho | Sudkain Kalan to Singhwal Road km. 0-8 L&R | Jul-21 | | 0.00 | 7.00 | Papri | 396 | 29.586346 | 76.207724 | |
| | | | | | | | | | Shisham | 788 | 29.596406 | 76.220107 | |
| | | | | | | | | | Arjun | 416 | | | |
| | | | | | | | | | Amaltas | 150 | | | |
| | | | | | | | | | Total | 1750 | | | |
| 451 | Narwana | Narwana | Dumerkha | Kherisaffa to Jheel Road km 0-10 L&R | Jul-21 | | 0.00 | 8.00 | Shisham | 1795 | 29.516944 | 76.170953 | |
| | | | | | | | | | Jamun | 15 | 29.536354 | 76.122653 | |
| | | | | | | | | | Kinnu | 7 | | | |
| | | | | | | | | | Toot | 48 | | | |
| | | | | | | | | | Papri | 135 | | | |
| | | | | | | | | | Total | 2000 | | | |
| 452 | Narwana | Dhamtan | Dhamtan | Kalwan to Sulheda Road Km.0-3 L&R | Aug-20 | | 0.00 | 4.00 | Jamun | 60 | 29.698113 | 75.969726 | |
| | | | | | | | | | Kachnar | 20 | 29.676959 | 75.969604 | |
| | | | | | | | | | Arjun | 600 | | | |
| | | | | | | | | | Shisham | 120 | | | |
| | | | | | | | | | P.Papri | 80 | | | |

| Sr. No. | Name of Range | Name of Block | Name of Beat | Name of Reach Where Plantation done & Khasra No. | Plantation month/ Year | Spacing (m) | Target achieved | | Species planted | No.of plants planted | GPS Coordinates | | M& E Date |
|---------|---------------|---------------|--------------|---|---------------------------|-------------|-----------------|-------|--------------------|-------------------------|-----------------|--------------|-----------|
| | | | | | | | Ha. | RKM | | | Lat. | Log. | |
| 1 | 2 | 3 | 4 | 5 | 6 | 7 | 8 | 9 | 10 | 11 | 12 | 13 | 14 |
| | | | | | | | | | Hathifal | 120 | | | |
| | | | | | | | | | Total | 1000 | | | |
| 453 | Narwana | Uchana | Ghoghariyan | Karsindhu - Kucharana Road Km. 0-4 L&R | Jul-21 | | 0.00 | 6.00 | Shisham | 1300 | 29.481510. | 76.279538 | |
| | | | | | | | | | P. Papri | 200 | 29.493634 | 76.248248 | |
| | | | | | | | | | Total | 1500 | | | |
| 454 | Narwana | Uchana | Ghoghariyan | Chhatar to Gainda Khera Road Km 0-6 L&R | Jul-21 | | 0.00 | 13.00 | Shisham | 2850 | 29.514338 | 76.308650- | |
| | | | | | | | | | P. Papri | 400 | 29.514308 | 76.233982 | |
| | | | | | | | | | Total | 3250 | | | |
| 455 | Narwana | Uchana | Ghoghariyan | Khatkar - Mohangarh Chhapra Road Km. 0-5 L&R | Jul-21 | | 0.00 | 6.00 | Shisham | 950 | 29.406655 | 76.24985 | |
| | | | | | | | | | Papri | 280 | 29.416767 | 76.289754 | |
| | | | | | | | | | Arjun | 270 | | | |
| | | | | | | | | | Total | 1500 | | | |
| 456 | Narwana | Uchana | Baroda | Barsola to Koth Kalan Road Km. 0-6 L&R | Jul-21 | | 0.00 | 4.00 | Shisham | 600 | 29.391986 | 76.224755 | |
| | | | | | | | | | Papri | 220 | 29.392188 | 76.195463 | |
| | | | | | | | | | Arjun | 180 | | | |
| | | | | | | | | | Total | 1000 | | | |
| 457 | Narwana | Uchana | Uchana | Karsindhu to Kharakbura Palwa, Tarkha Road Km. 0-7 L&R | Jul-21 | | 0.00 | 10.00 | Shisham | 1850 | 29°30'07.4"N | 76°13'02.4"E | |
| | | | | | | | | | Arjun | 300 | 29°30'33.2"N | 76°11'39.5"E | |
| | | | | | | | | | Papri | 300 | | | |
| | | | | | | | | | Jamun | 50 | | | |
| | | | | | | | | | Total | 2500 | | | |
| 458 | Narwana | Uchana | Baroda | Chhatar to Mandi Road Km. 0-7 L&R | Jul-21 | | 0.00 | 9.00 | Shisham | 900 | 29.518355 | 76.312138 | |
| | | | | | | | | | Arjun | 950 | 29.572113 | 76.304452 | |
| | | | | | | | | | P. Papri | 400 | | | |

| Sr. No. | Name of Range | Name of Block | Name of Beat | Name of Reach Where Plantation done & Khasra No. | Plantation month/ Year | Spacing (m) | Target achieved | | Species planted | No.of plants planted | GPS Coordinates | | M& E Date |
|---------|---------------|---------------|--------------|---|---------------------------|-------------|-----------------|------|--------------------|-------------------------|-----------------|------------|-----------|
| | | | | | | | Ha. | RKM | | | Lat. | Log. | |
| 1 | 2 | 3 | 4 | 5 | 6 | 7 | 8 | 9 | 10 | 11 | 12 | 13 | 14 |
| | | | | | | | | | Total | 2250 | | | |
| 459 | Narwana | Uchana | Baroda | Bhonsla to Badhana Road Km. 0-4 L&R | Jul-21 | | 0.00 | 7.00 | Shisham | 900 | 29.432464 | 76.280293 | |
| | | | | | | | | | P. Papri | 850 | 29.452431 | 76.321448 | |
| | | | | | | | | | Total | 1750 | | | |
| 460 | Narwana | Uchana | Ghoghariyan | Ghoghariyan to Kalta Road Km. 0-4 L&R | Jul-21 | | 0.00 | 5.00 | Shisham | 750 | 29.457229 | 76.265601 | |
| | | | | | | | | | Arjun | 400 | 29.440520- | 76.280648 | |
| | | | | | | | | | Papri | 50 | | | |
| | | | | | | | | | Jamun | 50 | | | |
| | | | | | | | | | Total | 1250 | | | |
| 461 | Narwana | Narwana | Dumerkha | Dumerkha P.Land Sadak | Jul-21 | | 0.00 | 2.00 | Chakrasia | 380 | 29.549839 | 76.152554 | |
| | | | | | | | | | Misc. | 120 | 29.544824 | 76.152008 | |
| | | | | | | | | | Total | 500 | | | |
| 462 | Narwana | Dhamtan | Dhamtan | Kalwan P.Land (W. Works , Shamshan Ghat) | Aug-21 | | 0.00 | 4.00 | Arjun | 200 | 29.712168 | 76.966347 | |
| | | | | | | | | | Shisham | 400 | | | |
| | | | | | | | | | Tunt | 150 | | | |
| | | | | | | | | | P.Papri | 80 | | | |
| | | | | | | | | | Neem | 100 | | | |
| | | | | | | | | | Jamun | 50 | | | |
| | | | | | | | | | Kachanr | 20 | | | |
| | | | | | | | | | Total | 1000 | | | |
| 463 | Narwana | Narwana | Narwana | Narwana Kharadwal Road km. 0-8 L&R | Aug-21 | | 0.00 | 6.00 | P.Papri | 1450 | 29.5905514 | 76.1004402 | |
| | | | | | | | | | Sahtoot | 10 | 29.600086 | 76.0365013 | |
| | | | | | | | | | Amrood | 20 | | | |
| | | | | | | | | | Jamun | 10 | | | |

| Sr. No. | Name of Range | Name of Block | Name of Beat | Name of Reach Where Plantation done & Khasra No. | Plantation month/ Year | Spacing (m) | Target achieved | | Species planted | No.of plants planted | GPS Coordinates | | M& E Date |
|---------|---------------|---------------|--------------|---|---------------------------|-------------|-----------------|-------|--------------------|-------------------------|-----------------|------------|-----------|
| | | | | | | | Ha. | RKM | | | Lat. | Log. | |
| 1 | 2 | 3 | 4 | 5 | 6 | 7 | 8 | 9 | 10 | 11 | 12 | 13 | 14 |
| | | | | | | | | | Shisham | 10 | | | |
| | | | | | | | | | Total | 1500 | | | |
| 464 | Narwana | Uchana | Baroda | Baroda to Barsola Road Km. 0-8 L&R | Aug-21 | | 0.00 | 13.00 | Arjun | 800 | 29.202684 | 29.426916 | |
| | | | | | | | | | Shisham | 1520 | 29.394719 | 76.226511 | |
| | | | | | | | | | Jamun | 340 | | | |
| | | | | | | | | | Papri | 590 | | | |
| | | | | | | | | | Total | 3250 | | | |
| 465 | Narwana | Uchana | Baroda | D.L. Road km. 284-285 and 288- 289 L&R | Aug-21 | | 0.00 | 6.00 | Neem | 900 | 29.404617 | 76.240409 | |
| | | | | | | | | | Arjun | 600 | 29.384647 | 76.265277 | |
| | | | | | | | | | Total | 1500 | | | |
| 466 | Narwana | Uchana | Uchana | Karsindhu to Chhatar Road km. 0- 8 L&R | Aug-21 | | 0.00 | 9.00 | Arjun | 1650 | 29.503116 | 76.233131 | |
| | | | | | | | | | Shisham | 400 | 29.511095 | 76.306207 | |
| | | | | | | | | | Balamkhira | 100 | | | |
| | | | | | | | | | Siris | 100 | | | |
| | | | | | | | | | Total | 2250 | | | |
| 467 | Narwana | Narwana | Narwana | Sachakhera to Bodanpur Road Km. 0-5 L&R | Jul-21 | | 0.00 | 8.00 | Arjun | 67 | 29.5495788 | 76.0922128 | |
| | | | | | | | | | Shisham | 1079 | 29.5531517 | 76.0537821 | |
| | | | | | | | | | Jamun | 116 | | | |
| | | | | | | | | | Kachnar | 75 | | | |
| | | | | | | | | | Hathifal | 98 | | | |
| | | | | | | | | | Papri | 565 | | | |
| | | | | | | | | | Total | 2000 | | | |
| 468 | Narwana | Narwana | Belarkha | Belarkha to Ambarsar Road Km 0- 4 L&R | Aug-21 | | 0.00 | 3.00 | Balamkhira | 130 | 29.672938 | 76.133575 | |
| | | | | | | | | | Papri | 75 | 29.692643 | 76.144602 | |

| Sr. No. | Name of Range | Name of Block | Name of Beat | Name of Reach Where Plantation done & Khasra No. | Plantation month/ Year | Spacing (m) | Target achieved | | Species planted | No.of plants planted | GPS Coordinates | | M& E Date |
|---------|---------------|---------------|--------------|--|---------------------------|-------------|-----------------|------|--------------------|-------------------------|-----------------|------------|-----------|
| | | | | | | | Ha. | RKM | | | Lat. | Log. | |
| 1 | 2 | 3 | 4 | 5 | 6 | 7 | 8 | 9 | 10 | 11 | 12 | 13 | 14 |
| | | | | | | | | | Kadam | 210 | | | |
| | | | | | | | | | Shisham | 265 | | | |
| | | | | | | | | | Arjun | 70 | | | |
| | | | | | | | | | Total | 750 | | | |
| 469 | Narwana | Uchana | Ghoghariyan | Bhonsla to Mohangarh Chharra Road Km. 0-1 L&R | Aug-21 | | 0.00 | 1.00 | Kadam | 250 | 29.425964 | 76.284758 | |
| | | | | | | | | | Total | 250 | 29.421390- | 76.289820- | |
| 470 | Safidon | Safidon I | Safidon | Panipat Assand Road to Bholi Road KM 0 to 3 L&R/S | | | 0.00 | 1.20 | Arjun | 115 | | | |
| | | | | | | | | | Jamun | 20 | | | |
| | | | | | | | | | Awla | 0 | | | |
| | | | | | | | | | Shisham | 100 | | | |
| | | | | | | | | | Balamkhera | 25 | | | |
| | | | | | | | | | Papri | 40 | | | |
| | | | | | | | | | Total | 300 | | | |
| 471 | Safidon | Safidon I | Safidon | Safidon bypass to khera khemawati km. 0-8 L&R | | | 0.00 | 1.00 | Papri | 25 | | | |
| | | | | | | | | | Bakain | 5 | | | |
| | | | | | | | | | Arjun | 85 | | | |
| | | | | | | | | | Balamkhera | 60 | | | |
| | | | | | | | | | Jamnun | 50 | | | |
| | | | | | | | | | Jamoa | 10 | | | |
| | | | | | | | | | Shisham | 15 | | | |
| | | | | | | | | | Total | 250 | | | |
| 472 | Safidon | Safidon I | Hatt | Rojhala to Malar Road L&R/Side | | | 0.00 | 2.00 | Shisham | 170 | | | |

| Sr. No. | Name of Range | Name of Block | Name of Beat | Name of Reach Where Plantation done & Khasra No. | Plantation month/ Year | Spacing (m) | Target achieved | | Species planted | No.of plants planted | GPS Coordinates | | M& E Date |
|---------|---------------|---------------|--------------|--|---------------------------|-------------|-----------------|------|--------------------|-------------------------|-----------------|------|-----------|
| | | | | | | | Ha. | RKM | | | Lat. | Log. | |
| 1 | 2 | 3 | 4 | 5 | 6 | 7 | 8 | 9 | 10 | 11 | 12 | 13 | 14 |
| | | | | | | | | | Arjun | 160 | | | |
| | | | | | | | | | Papri | 170 | | | |
| | | | | | | | | | Total | 500 | | | |
| 473 | Safidon | Safidon I | Hatt | Raja Sadak KM Hatt Gaav to Siwanamal Seema tak L&R/Side Km.0-3 L&R | | | 0.00 | 7.00 | Jamun | 20 | | | |
| | | | | | | | | | Jamoa | 10 | | | |
| | | | | | | | | | Arjun | 240 | | | |
| | | | | | | | | | Shisham | 1255 | | | |
| | | | | | | | | | P.Papri | 225 | | | |
| | | | | | | | | | Total | 1750 | | | |
| 474 | Safidon | Safidon I | Hatt | Anchera Khurd to Seenk Road L&R/Side Km. 0-4 L&R | | | 0.00 | 2.00 | P. Papri | 500 | | | |
| | | | | | | | | | Total | 500 | | | |
| 475 | Safidon | Safidon II | Muana | Dharamgarh Bholi to Mailkpur KM 0 to 4 L&R/Side | | | 0.00 | 3.00 | Arjun | 500 | | | |
| | | | | | | | | | Papri | 250 | | | |
| | | | | | | | | | Total | 750 | | | |
| 476 | Safidon | Safidon II | Muana | Panipat Assandh Road to Malikpur KM 0 to 3 L&R/Side | | | 0.00 | 3.00 | Arjun | 550 | | | |
| | | | | | | | | | Papri | 200 | | | |
| | | | | | | | | | Total | 750 | | | |
| 477 | Safidon | Safidon II | Muana | Muana to Rohad Road KM 0-4 L&R | | | 0.00 | 3.00 | Papri | 200 | | | |
| | | | | | | | | | Arjun | 550 | | | |
| | | | | | | | | | Total | 750 | | | |

| Sr. No. | Name of Range | Name of Block | Name of Beat | Name of Reach Where Plantation done & Khasra No. | Plantation month/ Year | Spacing (m) | Target achieved | | Species planted | No.of plants planted | GPS Coordinates | | M& E Date |
|---------|---------------|---------------|--------------|---|---------------------------|-------------|-----------------|------|--------------------|-------------------------|-----------------|------|-----------|
| | | | | | | | Ha. | RKM | | | Lat. | Log. | |
| 1 | 2 | 3 | 4 | 5 | 6 | 7 | 8 | 9 | 10 | 11 | 12 | 13 | 14 |
| 478 | Safidon | Safidon II | Didwara | Nimnabad to Didwara Road KM 0-5L&R | | | 0.00 | 2.50 | Shisham | 200 | | | |
| | | | | | | | | | Arjun | 125 | | | |
| | | | | | | | | | Neem | 200 | | | |
| | | | | | | | | | Amaltas | 100 | | | |
| | | | | | | | | | Total | 625 | | | |
| 479 | Safidon | Safidon II | Didwara | Bushlana to Didwara Road KM0-4L&R | | | 0.00 | 2.50 | Shisham | 250 | | | |
| | | | | | | | | | Shatoot | 150 | | | |
| | | | | | | | | | Sirs | 50 | | | |
| | | | | | | | | | Pilkhan | 50 | | | |
| | | | | | | | | | Gular | 75 | | | |
| | | | | | | | | | Neem | 50 | | | |
| | | | | | | | | | Total | 625 | | | |
| 480 | Safidon | Safidon II | Didwara | Didwara to Salwan Road KM0-3L&R | | | 0.00 | 2.50 | Arjun | 400 | | | |
| | | | | | | | | | Neem | 100 | | | |
| | | | | | | | | | Shisham | 75 | | | |
| | | | | | | | | | Amaltas | 50 | | | |
| | | | | | | | | | Total | 625 | | | |
| 481 | Safidon | Safidon II | Didwara | Khatla to Nimnabad Road KM0-5L&R | | | 0.00 | 3.30 | Arjun | 500 | | | |
| | | | | | | | | | Neem | 325 | | | |
| | | | | | | | | | Total | 825 | | | |
| 482 | Safidon | Safidon II | Didwara | Barodh to Nimnabad Road KM0-5L&R | | | 0.00 | 4.00 | Arjun | 700 | | | |
| | | | | | | | | | Neem | 200 | | | |

| Sr. No. | Name of Range | Name of Block | Name of Beat | Name of Reach Where Plantation done & Khasra No. | Plantation month/ Year | Spacing (m) | Target achieved | | Species planted | No.of plants planted | GPS Coordinates | | M& E Date |
|---------|---------------|---------------|--------------|---|---------------------------|-------------|-----------------|------|--------------------|-------------------------|-----------------|---------------|-----------|
| | | | | | | | Ha. | RKM | | | Lat. | Log. | |
| 1 | 2 | 3 | 4 | 5 | 6 | 7 | 8 | 9 | 10 | 11 | 12 | 13 | 14 |
| | | | | | | | | | Jamoa | 100 | | | |
| | | | | | | | | | Total | 1000 | | | |
| 483 | Safidon | Pillu Khera | Budha Khera | Alewa to Mandi road KM 0 to 3 L&R/Side | Jul-21 | | 0.00 | 2.00 | Shisham | 500 | 29°25'15.93N | 29°25'11.29"N | |
| | | | | | | | | | | | 76°26'56.75"E | 76°26'5.22"E | |
| | | | | | | | | | Total | 500 | | | |
| 484 | Safidon | Pillu Khera | Bhembewa | Morkhi to Bhirthana Road KM 0 to 3 L&R/Side | Jun-21 | | 0.00 | 4.00 | Shisham | 1000 | 29°16'34.4"N | 29°16'35.5"N | |
| | | | | | | | | | | | 76°31'47.4"E | 76°29'41.3"E | |
| | | | | | | | | | Total | 1000 | | | |
| 485 | Safidon | Pillu Khera | Bhembewa | Bhag Khera to Morkhi Road Km 0- 2 L&R/Side | Jul-21 | | 0.00 | 2.00 | Sisham | 500 | | | |
| | | | | | | | | | Total | 500 | | | |
| 486 | Safidon | Pillu Khera | Bhembewa | Raja Sadak KM 0 to 6 L&R/Side (Bhag Khera to Bhembewa) | Jul-21 | | 0.00 | 8.00 | Sisham | 1800 | 29°16'9.4"N | 29°13'40.8"N | |
| | | | | | | | | | Kadam | 200 | 76°34'1.3"E | 76°31'31.0"E | |
| | | | | | | | | | Total | 2000 | | | |
| 487 | Safidon | Pillu Khera | Bhembewa | Bhag Khera to Mal Siwnamal Road Km 1-3 L&R/Side | Jul-21 | | 0.00 | 2.00 | Shisham | 100 | 29°17'17.4"N | 29°15'26.2"N | |
| | | | | | | | | | Arjun | 400 | 76°33'2.9"E | 76°34'28.0"E | |
| | | | | | | | | | Total | 500 | | | |
| 488 | Safidon | Pillu Khera | Bhembewa | Bhembewa to Garwal Road Km 0 to 2.5 L&R/Side | Jul-21 | | 0.00 | 2.00 | Papri | 200 | 29°13'33.2"N | 29°12'33.7"N | |
| | | | | | | | | | Arjun | 300 | 76°32'30.4"E | 76°32'39.1"E | |
| | | | | | | | | | Total | 500 | | | |

| Sr. No. | Name of Range | Name of Block | Name of Beat | Name of Reach Where Plantation done & Khasra No. | Plantation month/ Year | Spacing (m) | Target achieved | | Species planted | No.of plants planted | GPS Coordinates | | M& E Date |
|--------------|---------------|---------------|--------------|--|---------------------------|-------------|-----------------|---------------|--------------------|-------------------------|-----------------|----------------|-----------|
| | | | | | | | Ha. | RKM | | | Lat. | Log. | |
| 1 | 2 | 3 | 4 | 5 | 6 | 7 | 8 | 9 | 10 | 11 | 12 | 13 | 14 |
| 489 | Safidon | Pillu Khera | Pillu Khera | Kharak Gagar to Budha Khera Road KM 0 to 4 L&R/Side | Jul-21 | | 0.00 | 6.00 | Arjun | 1500 | 29°20'23.4"N | 29°20'23.4"N | |
| | | | | | | | | | | | 76°32'27.2"E | 76°32'27.2"E | |
| | | | | | | | | | Total | 1500 | | | |
| 490 | Safidon | Pillu Khera | Pillu Khera | Kharak Gagar to Hadwa Road KM 0 to 3 L&R/Side | Jul-21 | | 0.00 | 3.00 | Shisham | 550 | | | |
| | | | | | | | | | Papri | 200 | | | |
| | | | | | | | | | Total | 750 | | | |
| 491 | Safidon | Pillu Khera | Budha Khera | Beri Khera to Retoli Road KM 0 to 2 L&R/Side | Jul-21 | | 0.00 | 3.00 | Shisham | 600 | 29°23'37.24"N | 29°24'37.42"N | |
| | | | | | | | | | Papri | 150 | 76°31'55.24"E | 76°30'55.13"E | |
| | | | | | | | | | Total | 750 | | | |
| 492 | Safidon | Pillu Khera | Budha Khera | Jamni to Baniya Khera Road KM 0 to 2.5 | Jul-21 | | 0.00 | 2.00 | Shisham | 500 | 29°23'2.73"N | 29°23'34.65"N | |
| | | | | | | | | | | | 76°29'32.94"E | 76°29'16.17"E | |
| | | | | | | | | | Total | 500 | | | |
| | | | | Total Jind | | | 0.00 | 400.00 | | 100000 | | | |
| Sirsa | | | | | | | | | | | | | |
| 493 | Kalanwali | Baragudha | Baragudha | Sahuwala-Lakkranwali road 0-14 L&R | Jul-21 | | 0.00 | 6.00 | Shisham | 100 | 29°40'21.62" N | 75°59'00.63" E | |
| | | | | | | | | | Pilkhan | 80 | | | |
| | | | | | | | | | B.Dek | 120 | | | |
| | | | | | | | | | Neem | 1200 | | | |
| | | | | | | | | | Total | 1500 | | | |
| 494 | Kalanwali | Khairakan | Khairakan | Panjuana-Kharia road 5-13 L&R | Aug-21 | | 0.00 | 5.20 | Chakresia | 325 | 29°37'15.87" N | 74°53'57.58" E | |
| | | | | | | | | | Papri | 375 | | | |
| | | | | | | | | | Pilkhan | 35 | | | |
| | | | | | | | | | Jamun | 310 | | | |

| Sr. No. | Name of Range | Name of Block | Name of Beat | Name of Reach Where Plantation done & Khasra No. | Plantation month/ Year | Spacing (m) | Target achieved | | Species planted | No.of plants planted | GPS Coordinates | | M& E Date |
|---------|---------------|---------------|--------------|---|---------------------------|-------------|-----------------|-------|--------------------|-------------------------|-----------------|----------------|-----------|
| | | | | | | | Ha. | RKM | | | Lat. | Log. | |
| 1 | 2 | 3 | 4 | 5 | 6 | 7 | 8 | 9 | 10 | 11 | 12 | 13 | 14 |
| | | | | | | | | | B.Dek | 255 | | | |
| | | | | | | | | | Total | 1300 | | | |
| 495 | Kalanwali | Baragudha | Kurungawali | Bhadra-Kamaal road 0-8 L&R | Aug-21 | | 0.00 | 4.80 | Shisham | 123 | 29°47'41.06" N | 75°04'38.41" E | |
| | | | | | | | | | Papri | 326 | | | |
| | | | | | | | | | Arjun | 104 | | | |
| | | | | | | | | | Bahera | 209 | | | |
| | | | | | | | | | Jamun | 60 | | | |
| | | | | | | | | | Akashneem | 184 | | | |
| | | | | | | | | | Sagwan | 55 | | | |
| | | | | | | | | | Pilkhan | 57 | | | |
| | | | | | | | | | Bargad | 5 | | | |
| | | | | | | | | | Pipal | 2 | | | |
| | | | | | | | | | Lahsua | 61 | | | |
| | | | | | | | | | Neem | 14 | | | |
| | | | | | | | | | Total | 1200 | | | |
| 496 | Kalanwali | Baragudha | Sahuwala | Panjuana-Kharia road 0-5 L&R | Aug-21 | | 0.00 | 5.50 | Shisham | 880 | 29°37'30.12" N | 74°58'34.81" E | |
| | | | | | | | | | Papri | 35 | | | |
| | | | | | | | | | Toon | 145 | | | |
| | | | | | | | | | Jamun | 305 | | | |
| | | | | | | | | | B.Dek | 5 | | | |
| | | | | | | | | | Neem | 5 | | | |
| | | | | | | | | | Total | 1375 | | | |
| 497 | Kalanwali | Kharekan | Bappan | Kharekan-Mattar road 0-10 L&R | Aug-21 | | 0.00 | 13.50 | Simbal | 290 | 29°36'16.43" N | 74°54'43.67" E | |
| | | | | | | | | | Papri | 180 | | | |

| Sr. No. | Name of Range | Name of Block | Name of Beat | Name of Reach Where Plantation done & Khasra No. | Plantation month/ Year | Spacing (m) | Target achieved | | Species planted | No.of plants planted | GPS Coordinates | | M& E Date |
|---------|---------------|---------------|--------------|---|---------------------------|-------------|-----------------|-------|--------------------------|-------------------------|-----------------|---------------|-----------|
| | | | | | | | Ha. | RKM | | | Lat. | Log. | |
| 1 | 2 | 3 | 4 | 5 | 6 | 7 | 8 | 9 | 10 | 11 | 12 | 13 | 14 |
| | | | | | | | | | Arjun | 1780 | | | |
| | | | | | | | | | Pilkhan | 440 | | | |
| | | | | | | | | | Chakresia | 685 | | | |
| | | | | | | | | | Total | 3375 | | | |
| 498 | Sirsa | Nathusari | Dhukra | Bhattu-Jamal Road Km. 28-38 L&R | | | 0.00 | 10.00 | Shisham | 700 | 29°21'37.00"N | 75°04'06.00"E | |
| | | | | | | | | | Neem | 600 | | | |
| | | | | | | | | | Pilkhan | 100 | | | |
| | | | | | | | | | Pahadi Papri | 300 | | | |
| | | | | | | | | | Balam Khira (Kigilia) | 600 | | | |
| | | | | | | | | | Jamun | 200 | | | |
| | | | | | | | | | Total | 2500 | | | |
| 499 | Sirsa | Nathusari | Nathusari | Bhattu-Jamal Road Km. 19-27 L&R | | | 0.00 | 6.00 | Shisham | 100 | 29°22'55.00"N | 75°10'33.00"E | |
| | | | | | | | | | Arjun | 200 | | | |
| | | | | | | | | | Neem | 600 | | | |
| | | | | | | | | | Pilkhan | 100 | | | |
| | | | | | | | | | Fransh | 100 | | | |
| | | | | | | | | | Jamun | 400 | | | |
| | | | | | | | | | Total | 1500 | | | |
| 500 | Sirsa | Sirsa | Panihari | Panihari to Bhawdin Km 02-11 L/R | | | 0.00 | 5.00 | Shisham | 872 | 29°38'24.00"N | 75°08'54.00"E | |
| | | | | | | | | | Pahadi Papri | 209 | | | |
| | | | | | | | | | B.papri | 33 | | | |
| | | | | | | | | | Jamun | 63 | | | |
| | | | | | | | | | Hathi Fal | 73 | | | |
| | | | | | | | | | Total | 1250 | | | |

| Sr. No. | Name of Range | Name of Block | Name of Beat | Name of Reach Where Plantation done & Khasra No. | Plantation month/ Year | Spacing (m) | Target achieved | | Species planted | No.of plants planted | GPS Coordinates | | M& E Date |
|---------|---------------|---------------|----------------|---|---------------------------|-------------|-----------------|-------|--------------------|-------------------------|-----------------|---------------|-----------|
| | | | | | | | Ha. | RKM | | | Lat. | Log. | |
| 1 | 2 | 3 | 4 | 5 | 6 | 7 | 8 | 9 | 10 | 11 | 12 | 13 | 14 |
| 501 | Sirsa | Sirsa | Panihari | Sirsa- Barnala Road Km. 5-19 L&R | | | 0.00 | 11.40 | Shisham | 1341 | 29°39'42.00"N | 75°10'17.00"E | |
| | | | | | | | | | Arjun | 164 | | | |
| | | | | | | | | | Pahadi Papri | 896 | | | |
| | | | | | | | | | Bakain | 8 | | | |
| | | | | | | | | | B.papri | 40 | | | |
| | | | | | | | | | Kachnar | 125 | | | |
| | | | | | | | | | Jamun | 34 | | | |
| | | | | | | | | | Hathi Fal | 242 | | | |
| | | | | | | | | | Total | 2850 | | | |
| 502 | Sirsa | Sirsa | Panihari | Barnala Rd. to Burj Karamgarh Road Km. 0-0.75 L&R | | | 0.00 | 0.60 | Shisham | 64 | 29°39'42.00"N | 75°10'17.00"E | |
| | | | | | | | | | Hathi Fal | 86 | | | |
| | | | | | | | | | Total | 150 | | | |
| 503 | Dabwali | Odhan | Panniwala Mota | DHS to Banwala Road km 0-6 L/R | 04-09-2021 | | 0.00 | 5.00 | Shisham | 739 | 29°42'28.63"N | 74°55'42.47"E | |
| | | | | | | | | | Jamun | 35 | | | |
| | | | | | | | | | Pilkhan | 99 | | | |
| | | | | | | | | | Chkrosia | 119 | | | |
| | | | | | | | | | Papri | 154 | | | |
| | | | | | | | | | Suresh | 104 | | | |
| | | | | | | | | | Total | 1250 | | | |
| 504 | Rania | Ellenabad | Umedpura | Mallekan Minor 31 to 60 L/R | Aug-21 | | 0.00 | 11.00 | Shisham | 2000 | 29°23'9.15"N | 74°47'1.46"E | |
| | | | | | | | | | Jamun | 100 | | | |
| | | | | | | | | | B. Deck | 175 | | | |
| | | | | | | | | | Kazelia | 175 | | | |
| | | | | | | | | | Neem | 300 | | | |

| Sr. No. | Name of Range | Name of Block | Name of Beat | Name of Reach Where Plantation done & Khasra No. | Plantation month/ Year | Spacing (m) | Target achieved | | Species planted | No.of plants planted | GPS Coordinates | | M& E Date |
|------------------|---------------|---------------|--------------|---|---------------------------|-------------|-----------------|---------------|--------------------|-------------------------|--------------------------------|--------------------------------|-----------|
| | | | | | | | Ha. | RKM | | | Lat. | Log. | |
| 1 | 2 | 3 | 4 | 5 | 6 | 7 | 8 | 9 | 10 | 11 | 12 | 13 | 14 |
| | | | | | | | | | Total | 2750 | | | |
| 506 | Rania | Ellenabad | Sureran | Mallekan Minor 60 to 77 L/R | Aug-21 | | 0.00 | 14.00 | Shisham | 1000 | 29°22'51.55"N | 74°42'36.37"E | |
| | | | | | | | | | Jamun | 150 | | | |
| | | | | | | | | | Sirs | 150 | | | |
| | | | | | | | | | Kazelia | 50 | | | |
| | | | | | | | | | Toot | 150 | | | |
| | | | | | | | | | B.Deck | 1000 | | | |
| | | | | | | | | | Neem | 1000 | | | |
| | | | | | | | | | Total | 3500 | | | |
| 507 | Sirsa | Sirsa | Panihari | Ghaghar Bund RD. Farnai to Nejadela to Chopra Bhand | 08 & 09/2021 | | 0.00 | 2.00 | Shisham | 187 | 29°36'48.00"N | 75°06'41.00"E | |
| | | | | | | | | | Neem | 140 | | | |
| | | | | | | | | | Pipal | 2 | | | |
| | | | | | | | | | B.papri | 90 | | | |
| | | | | | | | | | Jamun | 52 | | | |
| | | | | | | | | | Awla | 25 | | | |
| | | | | | | | | | Miscellaneous | 4 | | | |
| | | | | | | | | | Total | 500 | | | |
| | | | | Total Sirsa | | | 0.00 | 100.00 | | 25000 | | | |
| Fatehabad | | | | | | | | | | | | | |
| 508 | Fatehabad | Bahmanwala | Nangal | BMB Nahar RD 134 to 169 L/Side | July Aug | | 0.00 | 14.00 | P.Papdi | 2000 | 29°44'37.18"N 75°33'21.76"E | 29°46'16.45"N 75°25'45.99"E | |
| | | | | | | | | | Shisham | 1000 | | | |
| | | | | | | | | | Neem | 500 | | | |
| | | | | | | | | | Total | 3500 | | | |
| 509 | Fatehabad | Bahmanwala | Nangal | Link No. 1 KM 0 to 11 L/R | July Aug | | 0.00 | 12.00 | P.Papdi | 1000 | 29°46'16.07"N 75°25'45.69"E | 29°45'10.32"N 75°28'5.81"E | |
| | | | | | | | | | Dek | 500 | | | |

| Sr. No. | Name of Range | Name of Block | Name of Beat | Name of Reach Where Plantation done & Khasra No. | Plantation month/ Year | Spacing (m) | Target achieved | | Species planted | No.of plants planted | GPS Coordinates | | M& E Date |
|---------|---------------|---------------|--------------|---|---------------------------|-------------|-----------------|-------|--------------------|-------------------------|--------------------------------|--------------------------------|-----------|
| | | | | | | | Ha. | RKM | | | Lat. | Log. | |
| 1 | 2 | 3 | 4 | 5 | 6 | 7 | 8 | 9 | 10 | 11 | 12 | 13 | 14 |
| | | | | | | | | | Shisham | 1000 | | | |
| | | | | | | | | | Neem | 200 | | | |
| | | | | | | | | | Arjun | 200 | | | |
| | | | | | | | | | Kigilia | 100 | | | |
| | | | | | | | | | Total | 3000 | | | |
| 510 | Fatehabad | Bahmanwala | Mahmara | Link No. 7 KM 0 to 7 L/R | July Aug | | 0.00 | 4.00 | P.Papdi | 500 | 29°44'49.54"N 75°37'52.06"E | 29°44'37.24"N 75°39'9.36"E | |
| | | | | | | | | | Shisham | 500 | | | |
| | | | | | | | | | Total | 1000 | | | |
| 511 | Fatehabad | Bahmanwala | Mahmara | Link No. 6 KM 0 to 7 L/R | July Aug | | 0.00 | 5.00 | Shisham | 500 | 29°43'22.39"N 75°38'0.16"E | 29°43'22.75"N 75°35'28.45"E | |
| | | | | | | | | | Jamun | 50 | | | |
| | | | | | | | | | Arjun | 200 | | | |
| | | | | | | | | | P.Papdi | 500 | | | |
| | | | | | | | | | Total | 1250 | | | |
| 512 | Fatehabad | Bahmanwala | Mahmara | Link No. 5 KM 0 to 7 L/R | July Aug | | 0.00 | 4.00 | Neem | 200 | 29°42'29.44"N 75°37'59.91"E | 29°42'10.24"N 75°35'59.66"E | |
| | | | | | | | | | Jamun | 100 | | | |
| | | | | | | | | | P.Papdi | 400 | | | |
| | | | | | | | | | Shisham | 300 | | | |
| | | | | | | | | | Total | 1000 | | | |
| 513 | Fatehabad | Bahmanwala | Mahmara | Main Feeder KM 4 to 10 L/R | July Aug | | 0.00 | 20.00 | Shahtoot | 200 | 29°41'56.32"N 75°38'4.27"E | 29°44'45.73"N 75°37'51.75"E | |
| | | | | | | | | | Dek | 500 | | | |
| | | | | | | | | | Shisham | 2000 | | | |
| | | | | | | | | | Neem | 300 | | | |
| | | | | | | | | | B.Papdi | 500 | | | |
| | | | | | | | | | P.Papdi | 1500 | | | |

| Sr. No. | Name of Range | Name of Block | Name of Beat | Name of Reach Where Plantation done & Khasra No. | Plantation month/ Year | Spacing (m) | Target achieved | | Species planted | No.of plants planted | GPS Coordinates | | M& E Date |
|---------|---------------|---------------|--------------|---|---------------------------|-------------|-----------------|-------|--------------------|-------------------------|-------------------------------|--------------------------------|-----------|
| | | | | | | | Ha. | RKM | | | Lat. | Log. | |
| 1 | 2 | 3 | 4 | 5 | 6 | 7 | 8 | 9 | 10 | 11 | 12 | 13 | 14 |
| | | | | | | | | | Total | 5000 | | | |
| 514 | Fatehabad | Bahmanwala | Mahmara | Ratangarh Distry RD 40 to 81 L/Side & 15 to 81 R/Side | July Aug | | 0.00 | 16.00 | P.Papdi | 1500 | 29°45'16.45"N 75°40'4.11"E | 29°44'9.93"N 75°30'8.37"E | |
| | | | | | | | | | Bahera | 200 | | | |
| | | | | | | | | | Arjun | 300 | | | |
| | | | | | | | | | Shisham | 1000 | | | |
| | | | | | | | | | Neem | 500 | | | |
| | | | | | | | | | Dek | 300 | | | |
| | | | | | | | | | B.Kheera | 200 | | | |
| | | | | | | | | | Total | 4000 | | | |
| 515 | Fatehabad | Bahmanwala | Mahmara | Kamana Minor RD 0 to 25 L/R | July Aug | | 0.00 | 10.00 | Shisham | 800 | 29°45'5.83"N 75°39'29.69"E | 29°42'30.45"N 75°36'29.39"E | |
| | | | | | | | | | Jamun | 200 | | | |
| | | | | | | | | | dek | 300 | | | |
| | | | | | | | | | Neem | 200 | | | |
| | | | | | | | | | P.Papdi | 1000 | | | |
| | | | | | | | | | Total | 2500 | | | |
| 516 | Fatehabad | Bahmanwala | Mahmara | BMB Nahar RD 92 to 100 L/Side | July Aug | | 0.00 | 13.00 | Shisham | 2000 | 29°44'40.98"N 75°36'5.54"E | 29°44'46.32"N 75°37'50.95"E | |
| | | | | | | | | | P.Papdi | 1250 | | | |
| | | | | | | | | | Total | 3250 | | | |
| 517 | Fatehabad | Bhattu | Bhattu | Kheri Distry RD 20 to 44 L/R | July Aug | | 0.00 | 10.00 | Neem | 300 | 29°23'58.01"N 75°24'8.87"E | 29°21'19.34"N 75°22'15.97"E | |
| | | | | | | | | | P.Papdi | 1000 | | | |
| | | | | | | | | | B.Dek | 400 | | | |
| | | | | | | | | | Shisham | 700 | | | |
| | | | | | | | | | Amaltash | 100 | | | |
| | | | | | | | | | Total | 2500 | | | |

| Sr. No. | Name of Range | Name of Block | Name of Beat | Name of Reach Where Plantation done & Khasra No. | Plantation month/ Year | Spacing (m) | Target achieved | | Species planted | No.of plants planted | GPS Coordinates | | M& E Date |
|---------|---------------|---------------|--------------|---|---------------------------|-------------|-----------------|-------|--------------------|-------------------------|--------------------------------|--------------------------------|-----------|
| | | | | | | | Ha. | RKM | | | Lat. | Log. | |
| 1 | 2 | 3 | 4 | 5 | 6 | 7 | 8 | 9 | 10 | 11 | 12 | 13 | 14 |
| 518 | Fatehabad | Ratia | Ratia | Jallopur Minor Abd RD 10 to 13 L/R | July Aug | | 0.00 | 2.00 | Shisham | 500 | 29°40'58.19"N 75°31'52.46"E | 29°41'21.55"N 75°31'27.75"E | |
| | | | | | | | | | Total | 500 | | | |
| 519 | Fatehabad | Ratia | Ratia | Rattakhera Distry RD 24-25 & 28 to 32 Right | July Aug | | 0.00 | 3.00 | Papdi | 750 | 29°40'26.29"N 75°34'57.56"E | 29°40'26.88"N 75°34'5.81"E | |
| | | | | | | | | | Total | 750 | | | |
| 520 | Fatehabad | Ratia | Ratia | Ratia Sub Branch RD 32 to 34 L/R | July Aug | | 0.00 | 1.00 | P.Papdi | 250 | 29°40'54.77"N 75°33'45.07"E | 29°40'37.16"N 75°34'8.82"E | |
| | | | | | | | | | Total | 250 | | | |
| 521 | Fatehabad | Ratia | Ratia | Rattakhera Distry RD 34 to 48 L/R | July Aug | | 0.00 | 8.00 | Arjun | 100 | 29°40'22.67"N 75°33'47.30"E | 29°40'5.38"N 75°31'15.81"E | |
| | | | | | | | | | Shisham | 1000 | | | |
| | | | | | | | | | Papdi | 800 | | | |
| | | | | | | | | | Jamun | 100 | | | |
| | | | | | | | | | Total | 2000 | | | |
| 522 | Fatehabad | Ratia | Nagpur | Sukhchain Distry RD 0 to 50 L/R | July Aug | | 0.00 | 24.00 | Arjun | 700 | 29°40'53.36"N 75°21'23.05"E | 29°42'30.91"N 75°28'28.82"E | |
| | | | | | | | | | Shisham | 3000 | | | |
| | | | | | | | | | Papdi | 2300 | | | |
| | | | | | | | | | Total | 6000 | | | |
| 523 | Fatehabad | Ratia | Nagpur | Dadupur Minor RD 0 to Tail | July Aug | | 0.00 | 4.00 | Shisham | 1000 | 29°42'28.17"N 75°28'29.28"E | 29°40'3.53"N 75°26'34.99"E | |
| | | | | | | | | | Total | 1000 | | | |
| 524 | Fatehabad | Ratia | Aharwan | Ayalki Minor RD 0 to Tail | July Aug | | 0.00 | 4.00 | Papdi | 500 | 29°36'32.13"N 75°31'46.07"E | 29°34'42.57"N 75°31'22.62"E | |
| | | | | | | | | | Arjun | 300 | | | |
| | | | | | | | | | Neem | 200 | | | |
| | | | | | | | | | Total | 1000 | | | |
| 525 | Fatehabad | Ratia | Chimmo | Bhirdana Distry RD 30 to 48 L/R | July Aug | | 0.00 | 5.00 | Shisham | 500 | 29°37'44.82"N 75°40'2.65"E | 29°36'13.37"N 75°36'22.90"E | |
| | | | | | | | | | Papdi | 600 | | | |

| Sr. No. | Name of Range | Name of Block | Name of Beat | Name of Reach Where Plantation done & Khasra No. | Plantation month/ Year | Spacing (m) | Target achieved | | Species planted | No.of plants planted | GPS Coordinates | | M& E Date |
|---------|---------------|---------------|--------------|---|---------------------------|-------------|-----------------|-------|--------------------|-------------------------|--------------------------------|--------------------------------|-----------|
| | | | | | | | Ha. | RKM | | | Lat. | Log. | |
| 1 | 2 | 3 | 4 | 5 | 6 | 7 | 8 | 9 | 10 | 11 | 12 | 13 | 14 |
| | | | | | | | | | Arjun | 150 | | | |
| | | | | | | | | | Total | 1250 | | | |
| 526 | Fatehabad | Ratia | Chimmo | Rattakhera Distry RD 0 to 24 L/R | July Aug | | 0.00 | 5.00 | Shisham | 1000 | 29°44'6.84"N 75°37'23.77"E | 29°44'9.93"N 75°30'8.28"E | |
| | | | | | | | | | Jamun | 200 | | | |
| | | | | | | | | | B.Bursh | 50 | | | |
| | | | | | | | | | Total | 1250 | | | |
| 527 | Fatehabad | Ratia | Chimmo | Link No. 3 RD 0 to Tail | July Aug | | 0.00 | 6.00 | Shisham | 700 | 29°42'17.45"N 75°39'8.72"E | 29°41'44.18"N 75°38'51.33"E | |
| | | | | | | | | | Jamun | 200 | | | |
| | | | | | | | | | Papdi | 600 | | | |
| | | | | | | | | | Total | 1500 | | | |
| 528 | Fatehabad | Ratia | Chimmo | Link No. 2 RD 0 to Tail | July Aug | | 0.00 | 8.00 | Shisham | 800 | 29°41'10.60"N 75°38'50.59"E | 29°40'31.77"N 75°36'14.06"E | |
| | | | | | | | | | Papdi | 700 | | | |
| | | | | | | | | | Bakain | 500 | | | |
| | | | | | | | | | Total | 2000 | | | |
| 529 | Fatehabad | Ratia | Chimmo | Ratia Sub Branch RD 0 to 24 L/R | July Aug | | 0.00 | 4.00 | Shisham | 700 | 29°40'28.85"N 75°39'27.72"E | 29°40'36.77"N 75°34'10.31"E | |
| | | | | | | | | | B.Bursh | 300 | | | |
| | | | | | | | | | Total | 1000 | | | |
| 23 | Fatehabad | Ratia | Chimmo | Rangoi Nala RD 19 to 20 L/R | July Aug | | 0.00 | 11.60 | Papdi | 1000 | 29°40'15.01"N 75°40'6.41"E | 29°40'38.81"N 75°40'25.46"E | |
| 530 | | | | | | | | | Shisham | 1900 | | | |
| | | | | | | | | | Total | 2900 | | | |
| 531 | Tohana | Tohana | Tohana | B.M.B. RD 0 TO 10 L/R | July-Aug | | 0.00 | 6.00 | arjun | 200 | 29°42'56.68"N | 75°55'4.77"E | |
| | | | | | | | | | Shisham | 800 | | | |
| | | | | | | | | | Sehtoot | 200 | | | |
| | | | | | | | | | Jamun | 300 | | | |
| | | | | | | | | | Total | 1500 | | | |

| Sr. No. | Name of Range | Name of Block | Name of Beat | Name of Reach Where Plantation done & Khasra No. | Plantation month/ Year | Spacing (m) | Target achieved | | Species planted | No.of plants planted | GPS Coordinates | | M& E Date |
|---------|---------------|---------------|--------------|---|---------------------------|-------------|-----------------|-------|--------------------|-------------------------|-----------------|---------------|-----------|
| | | | | | | | Ha. | RKM | | | Lat. | Log. | |
| 1 | 2 | 3 | 4 | 5 | 6 | 7 | 8 | 9 | 10 | 11 | 12 | 13 | 14 |
| 532 | Tohana | Tohana | Tohana | B.M.B. RD 14 TO 25 L/R | July-Aug | | 0.00 | 4.00 | arjun | 800 | 29°43'45.33"N | 75°52'31.63"E | |
| | | | | | | | | | Shisham | 200 | | | |
| | | | | | | | | | Total | 1000 | | | |
| 533 | Tohana | Chandpur | Jakhal | B.M.B. RD 26 to 47.5 R/side | July-Aug | | 0.00 | 4.00 | arjun | 800 | 29°44'47.48"N | 75°50'10.13"E | |
| | | | | | | | | | Shisham | 200 | | | |
| | | | | | | | | | Total | 1000 | | | |
| 534 | Tohana | Chandpur | Jakhal | B.M.B. RD 38 to 47.5 L/side | July-Aug | | 0.00 | 6.00 | arjun | 200 | 29°46'20.02"N | 75°47'20.74"E | |
| | | | | | | | | | Shisham | 800 | | | |
| | | | | | | | | | Sehtoot | 200 | | | |
| | | | | | | | | | Jamun | 300 | | | |
| | | | | | | | | | Total | 1500 | | | |
| 535 | Tohana | Tohana | Saniyana | Gajuwala Minor & Parta to Gajuwala TO Hansewala road RD 0 to Tail L/R & km 0 to 5 L/R | July-Aug | | 0.00 | 10.00 | arjun | 800 | 29°34'18.31"N | 75°52'10.96"E | |
| | | | | | | | | | Shisham | 800 | | | |
| | | | | | | | | | Sehtoot | 200 | | | |
| | | | | | | | | | Jamun | 700 | | | |
| | | | | | | | | | Total | 2500 | | | |
| 536 | Tohana | Bhuna | Dholu | Fatehabad Distry. 78 TO 140 I/SIDE | July-Aug | | 0.00 | 22.00 | Shisham | 1120 | 29°34'40.38"N | 75°39'11.70"E | |
| | | | | | | | | | Jamun | 340 | | | |
| | | | | | | | | | Sehtoot | 1040 | | | |
| | | | | | | | | | papri | 900 | | | |
| | | | | | | | | | arjun | 2100 | | | |
| | | | | | | | | | Total | 5500 | | | |
| 537 | Tohana | Chandpur | Kullan | Direct Minor RD 0 to Tail L/R | July-Aug | | 0.00 | 2.00 | Shisham | 200 | 29°47'16.22"N | 75°45'15.23"E | |
| | | | | | | | | | papri | 100 | | | |
| | | | | | | | | | Bakain | 200 | | | |
| | | | | | | | | | Total | 500 | | | |

| Sr. No. | Name of Range | Name of Block | Name of Beat | Name of Reach Where Plantation done & Khasra No. | Plantation month/ Year | Spacing (m) | Target achieved | | Species planted | No.of plants planted | GPS Coordinates | | M& E Date |
|---------|---------------|---------------|--------------|--|---------------------------|-------------|-----------------|-------|--------------------------------------|-------------------------|--------------------------------|--------------------------------|-----------|
| | | | | | | | Ha. | RKM | | | Lat. | Log. | |
| 1 | 2 | 3 | 4 | 5 | 6 | 7 | 8 | 9 | 10 | 11 | 12 | 13 | 14 |
| 538 | Tohana | Chandpur | Kullan | Sirhind Drain RD 2.5 TO 3 KM L/side | July-Aug | | 0.00 | 5.00 | B.DEK | 500 | 29°47'1.12"N | 75°45'11.91"E | |
| | | | | | | | | | Shisham | 500 | | | |
| | | | | | | | | | Neem | 100 | | | |
| | | | | | | | | | Sehtoot | 100 | | | |
| | | | | | | | | | arjun | 50 | | | |
| | | | | | | | | | Total | 1250 | | | |
| 539 | Tohana | Tohana | Jamalupr | Indachoi Minor rd 0 to 10 L/R | July-Aug | | 0.00 | 4.00 | Shisham | 300 | 29°38'59.51"N | 75°48'16.68"E | |
| | | | | | | | | | Jamun | 150 | | | |
| | | | | | | | | | arjun | 300 | | | |
| | | | | | | | | | papri | 250 | | | |
| | | | | | | | | | Total | 1000 | | | |
| 540 | Tohana | Tohana | Tohana | Samain Distry. RD 0 TO 15 L/side | July-Aug | | 0.00 | 8.00 | Sehtoot | 800 | 29°42'3.68"N | 75°56'1.03"E | |
| | | | | | | | | | Jamun | 300 | | | |
| | | | | | | | | | arjun | 900 | | | |
| | | | | | | | | | Total | 2000 | | | |
| 541 | Tohana | Chandpur | Jakhal | Delhi Bathinda Railway line km 190 to 193 L/R | July-Aug | | 0.00 | 44.00 | Sehtoot, Jamun, Arjun, Shisham | 11000 | 29°44'46.31"N | 75°52'4.40"E | |
| | | | | | | | | | Total | 11000 | | | |
| 542 | Fatehabad | Bahmanwala | Nangal | Bahmanwala to Ladhuwas Road KM 1 to 10 L/R | July Aug | | 0.00 | 4.00 | P.Papdi | 400 | 29°45'47.21"N 75°32'27.77"E | 29°47'11.92"N 75°28'16.39"E | |
| | | | | | | | | | Arjun | 200 | | | |
| | | | | | | | | | Shisham | 400 | | | |
| | | | | | | | | | Total | 1000 | | | |
| 543 | Fatehabad | Bahmanwala | Mahmara | Ratia Budhladha Road to Mahmara Babanpur Road to Birewala Road KM 0to 14 L/R & 0 to 2 L/R | July Aug | | 0.00 | 9.00 | Jamun | 250 | 29°41'56.15"N 75°34'14.79"E | 29°43'52.96"N 75°38'19.13"E | |
| | | | | | | | | | Arjun | 500 | | | |
| | | | | | | | | | Shisham | 800 | | | |
| | | | | | | | | | Papdi | 700 | | | |
| | | | | | | | | | Total | 2250 | | | |

| Sr. No. | Name of Range | Name of Block | Name of Beat | Name of Reach Where Plantation done & Khasra No. | Plantation month/ Year | Spacing (m) | Target achieved | | Species planted | No.of plants planted | GPS Coordinates | | M& E Date |
|---------|---------------|---------------|--------------|---|---------------------------|-------------|-----------------|-------|--------------------|-------------------------|--------------------------------|--------------------------------|-----------|
| | | | | | | | Ha. | RKM | | | Lat. | Log. | |
| 1 | 2 | 3 | 4 | 5 | 6 | 7 | 8 | 9 | 10 | 11 | 12 | 13 | 14 |
| 544 | Fatehabad | Bahmanwala | Mahmara | Kamana to Kolgarh Road KM 0 to 5 L/R Side | July Aug | | 0.00 | 4.00 | Shisham | 800 | 29°41'52.79"N 75°37'43.13"E | 29°42'9.84"N 75°35'50.50"E | |
| | | | | | | | | | Jamun | 200 | | | |
| | | | | | | | | | Total | 1000 | | | |
| 545 | Fatehabad | Bahmanwala | Mahmara | Ratia to Budhladha Road KM 3 to 10 L/R | July Aug | | 0.00 | 10.00 | Shisham | 1500 | 29°42'54.96"N 75°34'12.47"E | 29°46'15.99"N 75°32'36.39"E | |
| | | | | | | | | | B.Papdi | 1000 | | | |
| | | | | | | | | | Total | 2500 | | | |
| 546 | Fatehabad | Fateahabad | Fatehabad | Fatehabad to Bhuna Road KM 3 to 16 L/R | July Aug | | 0.00 | 20.00 | Ritha | 200 | 29°30'25.28"N 75°34'56.49"E | 29°30'26.53"N 75°28'18.95"E | |
| | | | | | | | | | B.Bursh | 300 | | | |
| | | | | | | | | | Neem | 400 | | | |
| | | | | | | | | | Shisham | 1500 | | | |
| | | | | | | | | | Papdi | 1500 | | | |
| | | | | | | | | | Arjun | 600 | | | |
| | | | | | | | | | Kachnar | 300 | | | |
| | | | | | | | | | Silvar Oak | 200 | | | |
| | | | | | | | | | Total | 5000 | | | |
| 547 | Fatehabad | Fateahabad | Badopal | Badopal to Dharnia Road KM 1 to 4 L/R | July Aug | | 0.00 | 2.00 | Jand | 100 | 29°25'1.83"N 75°32'31.45"E | 29°24'29.11"N 75°30'36.53"E | |
| | | | | | | | | | Imli | 100 | | | |
| | | | | | | | | | Papdi | 200 | | | |
| | | | | | | | | | Barh | 50 | | | |
| | | | | | | | | | Pipal | 50 | | | |
| | | | | | | | | | Total | 500 | | | |
| 548 | Fatehabad | Fateahabad | Badopal | Badopal to Chinder Road KM 0 to 5 L/R Side | July Aug | | 0.00 | 3.80 | Papdi | 350 | 29°22'54.80"N 75°32'45.88"E | 29°24'39.87"N 75°32'49.03"E | |

| Sr. No. | Name of Range | Name of Block | Name of Beat | Name of Reach Where Plantation done & Khasra No. | Plantation month/ Year | Spacing (m) | Target achieved | | Species planted | No.of plants planted | GPS Coordinates | | M& E Date |
|---------|---------------|---------------|--------------|---|---------------------------|-------------|-----------------|------|--------------------|-------------------------|--------------------------------|--------------------------------|-----------|
| | | | | | | | Ha. | RKM | | | Lat. | Log. | |
| 1 | 2 | 3 | 4 | 5 | 6 | 7 | 8 | 9 | 10 | 11 | 12 | 13 | 14 |
| | | | | | | | | | Imli | 50 | | | |
| | | | | | | | | | Jand | 100 | | | |
| | | | | | | | | | B.Bursh | 100 | | | |
| | | | | | | | | | Pipal | 50 | | | |
| | | | | | | | | | Arjun | 200 | | | |
| | | | | | | | | | Fransh | 100 | | | |
| | | | | | | | | | Total | 950 | | | |
| 549 | Fatehabad | Fateahabad | Badopal | Badopal to Kajalheri Road KM 0 to 5 L/R Side | July Aug | | 0.00 | 3.40 | Papdi | 250 | 29°25'49.99"N 75°35'44.69"E | 29°25'11.22"N 75°33'8.83"E | |
| | | | | | | | | | Neem | 150 | | | |
| | | | | | | | | | Imli | 50 | | | |
| | | | | | | | | | B.Bursh | 150 | | | |
| | | | | | | | | | Silvar Oak | 150 | | | |
| | | | | | | | | | Bel Pathar | 100 | | | |
| | | | | | | | | | Total | 850 | | | |
| 550 | Fatehabad | Fateahabad | Badopal | Kharakheri to Sabarwas Road KM 0 to 7 L/R Side | July Aug | | 0.00 | 3.60 | Papdi | 800 | 29°22'54.86"N 75°34'33.29"E | 29°24'16.23"N 75°36'45.03"E | |
| | | | | | | | | | Imli | 100 | | | |
| | | | | | | | | | Total | 900 | | | |
| 551 | Fatehabad | Fateahabad | Badopal | Kharakheri to Khasa Mahajan KM 0 to 2 L/R | July Aug | | 0.00 | 1.20 | Papdi | 300 | 29°22'37.66"N 75°34'31.94"E | 29°21'15.92"N 75°34'26.00"E | |
| 552 | Fatehabad | Fateahabad | Hizranwan | Khumar to Banawali Road KM 0 to 3.5 L/R | July Aug | | 0.00 | 6.50 | Papdi | 575 | 29°37'22.32"N 75°25'31.01"E | 29°36'20.83"N 75°23'53.07"E | |
| | | | | | | | | | Shisham | 800 | | | |
| | | | | | | | | | Neem | 250 | | | |
| | | | | | | | | | Total | 1925 | | | |

| Sr. No. | Name of Range | Name of Block | Name of Beat | Name of Reach Where Plantation done & Khasra No. | Plantation month/ Year | Spacing (m) | Target achieved | | Species planted | No.of plants planted | GPS Coordinates | | M& E Date |
|---------|---------------|---------------|--------------|--|---------------------------|-------------|-----------------|------|--------------------|-------------------------|--------------------------------|--------------------------------|-----------|
| | | | | | | | Ha. | RKM | | | Lat. | Log. | |
| 1 | 2 | 3 | 4 | 5 | 6 | 7 | 8 | 9 | 10 | 11 | 12 | 13 | 14 |
| 553 | Fatehabad | Fateahabad | Hizranwan | Hizranwan Kalan to Malhar Road KM 0 to 4 L/R | July Aug | | 0.00 | 4.70 | Papdi | 350 | 29°33'42.16"N 75°24'16.22"E | 29°34'45.62"N 75°26'48.65"E | |
| | | | | | | | | | Amrood | 150 | | | |
| | | | | | | | | | Shisham | 475 | | | |
| | | | | | | | | | Ritha | 50 | | | |
| | | | | | | | | | Bahera | 50 | | | |
| | | | | | | | | | Silvar Oak | 50 | | | |
| | | | | | | | | | Siris | 50 | | | |
| | | | | | | | | | Total | 1175 | | | |
| 554 | Fatehabad | Fateahabad | Hizranwan | Chugheahli to Malhar Road KM 0 to 1 L/R | July Aug | | 0.00 | 1.56 | Papdi | 390 | 29°34'46.98"N 75°26'48.50"E | 29°35'10.87"N 75°26'24.34"E | |
| | | | | | | | | | Total | 390 | | | |
| 555 | Fatehabad | Fateahabad | Hizranwan | Nakta Road KM 1 to 13 L/R | July Aug | | 0.00 | 6.24 | Papdi | 560 | 29°31'50.96"N 75°26'31.89"E | 29°38'27.61"N 75°25'24.43"E | |
| | | | | | | | | | Bahera | 50 | | | |
| | | | | | | | | | B.Bursh | 300 | | | |
| | | | | | | | | | Siris | 50 | | | |
| | | | | | | | | | Shisham | 500 | | | |
| | | | | | | | | | Simbal | 50 | | | |
| | | | | | | | | | Kaner | 50 | | | |
| | | | | | | | | | Total | 1560 | | | |
| 556 | Fatehabad | Fateahabad | Hizranwan | Dhani Chatriyan to Museahli Road KM 0 to 1 Left & 0-2 Right | July Aug | | 0.00 | 1.00 | Amrood | 50 | 29°34'3.11"N 75°25'51.52"E | 29°35'23.14"N 75°24'48.67"E | |
| | | | | | | | | | Suhanjana | 50 | | | |
| | | | | | | | | | Ashoka | 50 | | | |
| | | | | | | | | | Papdi | 100 | | | |

| Sr. No. | Name of Range | Name of Block | Name of Beat | Name of Reach Where Plantation done & Khasra No. | Plantation month/ Year | Spacing (m) | Target achieved | | Species planted | No.of plants planted | GPS Coordinates | | M& E Date |
|---------|---------------|---------------|--------------|---|---------------------------|-------------|-----------------|------|--------------------|-------------------------|--------------------------------|--------------------------------|-----------|
| | | | | | | | Ha. | RKM | | | Lat. | Log. | |
| 1 | 2 | 3 | 4 | 5 | 6 | 7 | 8 | 9 | 10 | 11 | 12 | 13 | 14 |
| | | | | | | | | | Total | 250 | | | |
| 557 | Fatehabad | Fateahabad | Hizranwan | Daulatpur to NH 9 KM 0 to 3 L/R | July Aug | | 0.00 | 6.00 | Papdi | 800 | 29°32'50.19"N 75°24'11.93"E | 29°31'34.09"N 75°24'31.18"E | |
| | | | | | | | | | Shisham | 700 | | | |
| | | | | | | | | | Total | 1500 | | | |
| 558 | Fatehabad | Bhattu | Dhingsara | Bhodia to Bangoun Road KM 0 to 4 L/R | July Aug | | 0.00 | 4.60 | Papdi | 500 | 29°29'2.95"N 75°25'14.24"E | 29°27'17.15"N 75°25'31.35"E | |
| | | | | | | | | | Barh | 50 | | | |
| | | | | | | | | | Pipal | 50 | | | |
| | | | | | | | | | Neem | 50 | | | |
| | | | | | | | | | Shisham | 500 | | | |
| | | | | | | | | | Total | 1150 | | | |
| 559 | Fatehabad | Bhattu | Dhingsara | Fatehabad to Bighar Road KM 3 to 6 L/R | July Aug | | 0.00 | 2.72 | Shisham | 280 | 29°29'9.56"N 75°27'14.31"E | 29°27'35.90"N 75°27'7.81"E | |
| | | | | | | | | | Papdi | 400 | | | |
| | | | | | | | | | Total | 680 | | | |
| 560 | Fatehabad | Bhattu | Dhingsara | Bighar to Banawali Road KM 0 to 6 L/R | July Aug | | 0.00 | 7.08 | Papdi | 800 | 29°26'57.48"N 75°27'7.95"E | 29°23'57.63"N 75°26'12.87"E | |
| | | | | | | | | | Bakain | 200 | | | |
| | | | | | | | | | Shisham | 670 | | | |
| | | | | | | | | | BARh | 50 | | | |
| | | | | | | | | | Pipal | 50 | | | |
| | | | | | | | | | Total | 1770 | | | |
| 561 | Fatehabad | Bhattu | Dhingsara | Banawali to Shekhupur Road KM 0 to 4 L/R | July Aug | | 0.00 | 4.20 | Papdi | 400 | 29°23'29.73"N 75°25'49.59"E | 29°22'3.13"N 75°24'35.59"E | |
| | | | | | | | | | Bakain | 150 | | | |
| | | | | | | | | | Neem | 200 | | | |
| | | | | | | | | | Shisham | 300 | | | |
| | | | | | | | | | Total | 1050 | | | |
| 562 | Fatehabad | Bhattu | Dhingsara | Banawali to Chabarwal Road KM 0 to 2 L/R | July Aug | | 0.00 | 3.40 | Papdi | 300 | 29°23'27.90"N 75°26'8.20"E | 29°22'24.09"N 75°26'8.03"E | |
| | | | | | | | | | Bakain | 150 | | | |
| | | | | | | | | | Neem | 150 | | | |

| Sr. No. | Name of Range | Name of Block | Name of Beat | Name of Reach Where Plantation done & Khasra No. | Plantation month/ Year | Spacing (m) | Target achieved | | Species planted | No.of plants planted | GPS Coordinates | | M& E Date |
|---------|---------------|---------------|--------------|---|---------------------------|-------------|-----------------|-------|--------------------|-------------------------|--------------------------------|--------------------------------|-----------|
| | | | | | | | Ha. | RKM | | | Lat. | Log. | |
| 1 | 2 | 3 | 4 | 5 | 6 | 7 | 8 | 9 | 10 | 11 | 12 | 13 | 14 |
| | | | | | | | | | Shisham | 250 | | | |
| | | | | | | | | | Total | 850 | | | |
| 563 | Fatehabad | Bhattu | Dhingsara | Kharakheri to Bhattu Road KM 11 to 16 L/R | July Aug | | 0.00 | 3.00 | Papdi | 350 | 29°23'51.91"N 75°24'36.08"E | 29°23'17.74"N 75°27'3.55"E | |
| | | | | | | | | | Neem | 50 | | | |
| | | | | | | | | | Shisham | 350 | | | |
| | | | | | | | | | Total | 750 | | | |
| 564 | Fatehabad | Bhattu | Thuian | Bhattu to Daiyar Road KM 0 to 6 L/R | July Aug | | 0.00 | 8.00 | Papdi | 800 | 29°22'35.68"N 75°19'46.17"E | 29°19'41.64"N 75°16'53.09"E | |
| | | | | | | | | | Neem | 500 | | | |
| | | | | | | | | | Shisham | 700 | | | |
| | | | | | | | | | Total | 2000 | | | |
| 565 | Fatehabad | Bhattu | Bhattu | Bhattu to Khabra Road KM 0 to 7 L/R | July Aug | | 0.00 | 6.00 | Papdi | 600 | 29°22'38.75"N 75°20'30.75"E | 29°20'3.78"N 75°21'46.07"E | |
| | | | | | | | | | Neem | 300 | | | |
| | | | | | | | | | B.Dek | 100 | | | |
| | | | | | | | | | Jamun | 100 | | | |
| | | | | | | | | | Shisham | 400 | | | |
| | | | | | | | | | Total | 1500 | | | |
| 566 | Fatehabad | Ratia | Ratia | Ratia to Hanspur Road KM 3 to 11 L/R | July Aug | | 0.00 | 16.00 | Arjun | 600 | 29°40'33.53"N 75°32'55.15"E | 29°39'28.86"N 75°28'23.66"E | |
| | | | | | | | | | Shisham | 1200 | | | |
| | | | | | | | | | Papdi | 1500 | | | |
| | | | | | | | | | Jamun | 200 | | | |
| | | | | | | | | | Neem | 300 | | | |
| | | | | | | | | | Kadam | 200 | | | |
| | | | | | | | | | Total | 4000 | | | |

| Sr. No. | Name of Range | Name of Block | Name of Beat | Name of Reach Where Plantation done & Khasra No. | Plantation month/ Year | Spacing (m) | Target achieved | | Species planted | No.of plants planted | GPS Coordinates | | M& E Date |
|---------|---------------|---------------|--------------|--|---------------------------|-------------|-----------------|-------|--------------------|-------------------------|--------------------------------|--------------------------------|-----------|
| | | | | | | | Ha. | RKM | | | Lat. | Log. | |
| 1 | 2 | 3 | 4 | 5 | 6 | 7 | 8 | 9 | 10 | 11 | 12 | 13 | 14 |
| 567 | Fatehabad | Ratia | Nagpur | Alalwas Head to Alalwas & Alalwas To Alikan Road KM 0 to 2 L/R & KM 0 to 6 L/R Side | July Aug | | 0.00 | 5.00 | Shisham | 550 | 29°43'10.51"N 75°29'9.24"E | 29°44'10.41"N 75°26'8.81"E | |
| | | | | | | | | | Papdi | 700 | | | |
| | | | | | | | | | Total | 1250 | | | |
| 568 | Fatehabad | Ratia | Nagpur | Ratia to Hanspur Road KM 11 to 22 L/R | July Aug | | 0.00 | 20.00 | P.Papdi | 4000 | 29°39'14.96"N 75°27'24.42"E | 29°39'10.78"N 75°20'33.25"E | |
| | | | | | | | | | Bakain | 500 | | | |
| | | | | | | | | | Jamun | 200 | | | |
| | | | | | | | | | Amaltash | 300 | | | |
| | | | | | | | | | Total | 5000 | | | |
| 569 | Fatehabad | Ratia | Aharwan | Ratia Fatehabad Road KM 8 to 16 L/R | July Aug | | 0.00 | 8.00 | Shisham | 1000 | 29°36'21.89"N 75°32'16.33"E | 29°34'16.20"N 75°29'49.98"E | |
| | | | | | | | | | Papdi | 1000 | | | |
| | | | | | | | | | Total | 2000 | | | |
| 570 | Fatehabad | Ratia | Aharwan | Ayalki to Haroli Road KM 0 to 6 L/R | July Aug | | 0.00 | 5.00 | Arjun | 250 | 29°34'17.09"N 75°29'23.16"E | 29°36'41.09"N 75°27'44.72"E | |
| | | | | | | | | | Papdi | 1000 | | | |
| | | | | | | | | | Total | 1250 | | | |
| 571 | Fatehabad | Ratia | Aharwan | Jandwala to Chankothi Road KM 0 to 4 L/R | July Aug | | 0.00 | 4.00 | Papdi | 700 | 29°36'5.36"N 75°28'26.70"E | 29°37'10.48"N 75°27'10.25"E | |
| | | | | | | | | | Arjun | 300 | | | |
| | | | | | | | | | Total | 1000 | | | |
| 572 | Fatehabad | Ratia | Aharwan | Palsar to Gurusar Road KM 0 to 4 L/R | July Aug | | 0.00 | 3.00 | Papdi | 500 | 29°36'2.44"N 75°35'15.44"E | 29°36'47.42"N 75°35'17.83"E | |
| | | | | | | | | | B.Bursh | 250 | | | |
| | | | | | | | | | Total | 750 | | | |
| 573 | Fatehabad | Ratia | Aharwan | Aharwan to Rampura Road KM 2 to 3 L/R | July Aug | | 0.00 | 1.40 | Shisham | 150 | 29°35'23.11"N 75°32'47.04"E | 29°35'47.23"N 75°32'16.74"E | |

| Sr. No. | Name of Range | Name of Block | Name of Beat | Name of Reach Where Plantation done & Khasra No. | Plantation month/ Year | Spacing (m) | Target achieved | | Species planted | No.of plants planted | GPS Coordinates | | M& E Date |
|---------|---------------|---------------|--------------|---|---------------------------|-------------|-----------------|-------|--------------------|-------------------------|--------------------------------|--------------------------------|-----------|
| | | | | | | | Ha. | RKM | | | Lat. | Log. | |
| 1 | 2 | 3 | 4 | 5 | 6 | 7 | 8 | 9 | 10 | 11 | 12 | 13 | 14 |
| | | | | | | | | | Papdi | 200 | | | |
| | | | | | | | | | Total | 350 | | | |
| 574 | Fatehabad | Ratia | Chimmo | Ratia to Bhuna Road KM 10 to 12 L/R | July Aug | | 0.00 | 2.00 | Arjun | 200 | 29°36'3.99"N 75°40'12.62"E | 29°36'51.25"N 75°39'27.25"E | |
| | | | | | | | | | Shisham | 300 | | | |
| | | | | | | | | | Total | 500 | | | |
| 575 | Fatehabad | Ratia | Chimmo | Ratia tohana Road KM 23 to 31 L/R | July Aug | | 0.00 | 4.00 | Papdi | 600 | 29°40'36.18"N 75°39'24.96"E | 29°40'19.40"N 75°36'50.00"E | |
| | | | | | | | | | Shisham | 400 | | | |
| | | | | | | | | | Total | 1000 | | | |
| 576 | Fatehabad | Ratia | Chimmo | Teliwara Road KM 0 to 3 L/R | July Aug | | 0.00 | 2.00 | Shisham | 300 | 29°38'34.59"N 75°38'39.76"E | 29°39'6.72"N 75°38'23.39"E | |
| | | | | | | | | | Arjun | 200 | | | |
| | | | | | | | | | Total | 500 | | | |
| 577 | Fatehabad | Ratia | Chimmo | Ghaswa, Lamba Karandi Road KM 0 to 7 L/R | July Aug | | 0.00 | 10.00 | Shisham | 1000 | 29°40'9.39"N 75°41'10.77"E | 29°42'37.45"N 75°41'17.43"E | |
| | | | | | | | | | Arjun | 500 | | | |
| | | | | | | | | | Papdi | 1000 | | | |
| | | | | | | | | | Total | 2500 | | | |
| 578 | Tohana | Chandpur | Kullan | Bhuna to Jakhhal road km 11 to 21 L/R | July-Aug | | 0.00 | 20.00 | papri | 2500 | 29°39'9.73"N | 75°43'27.06"E | |
| | | | | | | | | | arjun | 1600 | | | |
| | | | | | | | | | Shisham | 900 | | | |
| | | | | | | | | | Total | 5000 | | | |
| 579 | Tohana | Chandpur | Kullan | Ratia to Tohana road km 12 to 23 | July-Aug | | 0.00 | 20.00 | Sehtoot | 900 | 29°39'39.18"N | 75°42'59.75"E | |
| | | | | | | | | | papri | 2000 | | | |
| | | | | | | | | | Jamun | 2100 | | | |
| | | | | | | | | | Total | 5000 | | | |

| Sr. No. | Name of Range | Name of Block | Name of Beat | Name of Reach Where Plantation done & Khasra No. | Plantation month/ Year | Spacing (m) | Target achieved | | Species planted | No.of plants planted | GPS Coordinates | | M& E Date |
|---------|---------------|---------------|--------------|---|---------------------------|-------------|-----------------|-------|--------------------|-------------------------|-----------------|---------------|-----------|
| | | | | | | | Ha. | RKM | | | Lat. | Log. | |
| 1 | 2 | 3 | 4 | 5 | 6 | 7 | 8 | 9 | 10 | 11 | 12 | 13 | 14 |
| 580 | Tohana | Tohana | Jamalupr | Tohana to Bhuna road km 6 to 17 L/R | July-Aug | | 0.00 | 20.00 | papri | 2000 | 29°40'12.49"N | 75°50'50.76"E | |
| | | | | | | | | | arjun | 3000 | | | |
| | | | | | | | | | Total | 5000 | | | |
| 581 | Tohana | Bhuna | Gorakhkpur | Gorkhpur to Khajuri road km 0 to 5 L/R | July-Aug | | 0.00 | 4.00 | Sehtoot | 400 | 29°27'32.72"N | 75°38'58.85"E | |
| | | | | | | | | | Shisham | 400 | | | |
| | | | | | | | | | arjun | 200 | | | |
| | | | | | | | | | Total | 1000 | | | |
| 582 | Tohana | Tohana | Samain | Samain to Nangli road km 0 to 4 L/R | July-Aug | | 0.00 | 5.00 | Sehtoot | 320 | 29°36'42.49"N | 75°55'11.77"E | |
| | | | | | | | | | Neem | 200 | | | |
| | | | | | | | | | Jamun | 400 | | | |
| | | | | | | | | | arjun | 100 | | | |
| | | | | | | | | | Gulmohar | 40 | | | |
| | | | | | | | | | Pilkhan | 90 | | | |
| | | | | | | | | | P.Papri | 100 | | | |
| | | | | | | | | | Total | 1250 | | | |
| 583 | Tohana | Tohana | Samain | Samain to Narwana road km 0 to 2 L/R | July-Aug | | 0.00 | 3.00 | Sehtoot | 530 | 29°37'3.83"N | 75°56'43.74"E | |
| | | | | | | | | | Shisham | 120 | | | |
| | | | | | | | | | P.Papri | 60 | | | |
| | | | | | | | | | Bakain | 40 | | | |
| | | | | | | | | | Total | 750 | | | |
| 584 | Tohana | Bhuna | Gorakhkpur | Dehman to Gorkhpur road km 0 to 5 L/R | July-Aug | | 0.00 | 7.00 | Shisham | 800 | 29°27'7.28"N | 75°42'22.26"E | |
| | | | | | | | | | Bakain | 250 | | | |
| | | | | | | | | | arjun | 300 | | | |
| | | | | | | | | | Sehtoot | 400 | | | |

| Sr. No. | Name of Range | Name of Block | Name of Beat | Name of Reach Where Plantation done & Khasra No. | Plantation month/ Year | Spacing (m) | Target achieved | | Species planted | No.of plants planted | GPS Coordinates | | M& E Date |
|----------------|---------------|---------------|--------------|--|---------------------------|-------------|-----------------|---------------|--------------------|-------------------------|-----------------|----------------|-----------|
| | | | | | | | Ha. | RKM | | | Lat. | Log. | |
| 1 | 2 | 3 | 4 | 5 | 6 | 7 | 8 | 9 | 10 | 11 | 12 | 13 | 14 |
| | | | | Total Fatehabad | | | 0.00 | 594.00 | Total | 1750 | | | |
| Bhiwani | | | | | | | | | | | | | |
| 585 | Bhiwani | Kairu | Jui | Jui-Tosham Road KM 0-5 L&R | Aug-21 | 5x4 | 0.00 | 5.00 | Neem | 260 | 28-37-52.64 N, | 75-56-13.64 E, | |
| | | | | | | | | | Bakain | 260 | 28-39-47.26 N | 75-54-03.20 E | |
| | | | | | | | | | Toot | 100 | | | |
| | | | | | | | | | Bargad | 25 | | | |
| | | | | | | | | | Pipal | 25 | | | |
| | | | | | | | | | Siras | 50 | | | |
| | | | | | | | | | P.Papri | 530 | | | |
| | | | | | | | | | Total | 1250 | | | |
| 586 | Bhiwani | Kairu | Jui | Jui-Badhra Road Km 0-7 L/R | Aug-21 | 5x4 | 0.00 | 5.00 | Siras | 250 | 28-37-56.55 N | 75-56-36-.36 E | |
| | | | | | | | | | P.Papri | 150 | 28-36-14.91 N | 75-57-53.38 E | |
| | | | | | | | | | Shisham | 220 | | | |
| | | | | | | | | | Neem | 80 | | | |
| | | | | | | | | | Pilkhan | 550 | | | |
| | | | | | | | | | Total | 1250 | | | |
| 587 | Bhiwani | Bhiwani Iind | Bamla | Rohtak-Bhiwani Road km 2-19 L/R | Aug-21 | 5x4 | 0.00 | 15.00 | Neem | 600 | 28-47-49.90 N | 76-10-15.86 E | |
| | | | | | | | | | Lasora | 300 | 28-49-31.59 N | 76-20-26.87 E | |
| | | | | | | | | | Jamun | 1000 | | | |
| | | | | | | | | | Arjun | 1000 | | | |
| | | | | | | | | | P.Papri | 200 | | | |
| | | | | | | | | | Pipal | 20 | | | |
| | | | | | | | | | Shisham | 200 | | | |
| | | | | | | | | | Bakain | 400 | | | |
| | | | | | | | | | Bargad | 30 | | | |
| | | | | | | | | | Total | 3750 | | | |
| 588 | Bhiwani | Kairu | Kairu | Sungarpur -Dhanimahu Road Km 0-6 L/R | Aug-21 | 5x4 | 0.00 | 10.00 | Shisham | 300 | 28-44-59.98 N | 75-52-15.34 E | |
| | | | | | | | | | Pipal | 200 | | | |
| | | | | | | | | | Pilkhan | 2000 | | | |
| | | | | | | | | | Total | 2500 | | | |
| 589 | Bhiwani | Mundhal | Tigrana | Hansi Bhiwani Road Km 30-34 | Aug-21 | 5x4 | 0.00 | 2.00 | P.Papri | 100 | 28-50-6.28N | 76-6-58.72E | |
| | | | | | | | | | Neem | 200 | | | |
| | | | | | | | | | Shisham | 100 | | | |
| | | | | | | | | | Bakain | 100 | | | |
| | | | | | | | | | Total | 500 | | | |
| 590 | Bhiwani | Bhiwani Ist | Bhiwani | Kaunt Road to Dadri Loharu Bypass Road Km 0-9 L/R | Aug-21 | 5x4 | 0.00 | 18.00 | Jamun | 810 | 28-46-22.76N | 76-10-37.44E | |
| | | | | | | | | | Neem | 1615 | 28-45-19.76N | 76-05-54.88E | |

| Sr. No. | Name of Range | Name of Block | Name of Beat | Name of Reach Where Plantation done & Khasra No. | Plantation month/ Year | Spacing (m) | Target achieved | | Species planted | No.of plants planted | GPS Coordinates | | M& E Date |
|---------|---------------|---------------|--------------|---|---------------------------|-------------|-----------------|-------|--------------------|-------------------------|------------------------------------|-------------------------------------|-----------|
| | | | | | | | Ha. | RKM | | | Lat. | Log. | |
| 1 | 2 | 3 | 4 | 5 | 6 | 7 | 8 | 9 | 10 | 11 | 12 | 13 | 14 |
| | | | | | | | | | P.Papri | 610 | | | |
| | | | | | | | | | Shisham | 655 | | | |
| | | | | | | | | | Bakain | 145 | | | |
| | | | | | | | | | Arjun | 230 | | | |
| | | | | | | | | | Pilkhan | 30 | | | |
| | | | | | | | | | Gullar | 30 | | | |
| | | | | | | | | | Toot | 30 | | | |
| | | | | | | | | | Amaltas | 30 | | | |
| | | | | | | | | | Chakrasia | 30 | | | |
| | | | | | | | | | K.Champa | 35 | | | |
| | | | | | | | | | Pipal | 200 | | | |
| | | | | | | | | | Bargad | 50 | | | |
| | | | | | | | | | Total | 4500 | | | |
| 591 | Bhiwani | Bhiwani Ist | Bhiwani | Bhiwani -DhanaNarsan Road Km 2-7 L/R | Aug-21 | 5x4 | 0.00 | 5.00 | Neem | 478 | 28-46-17.21N | 76-09-05.72E | |
| | | | | | | | | | P.Papri | 300 | | | |
| | | | | | | | | | Jamun | 100 | | | |
| | | | | | | | | | Shisham | 322 | | | |
| | | | | | | | | | Siris | 50 | | | |
| | | | | | | | | | Total | 1250 | | | |
| 592 | Loharu | Loharu | Loharu | Gignow-Barwas Road KM 0-8 L&R | Aug-21 | 5x4 | 0.00 | 10.00 | Lesura | 2500 | 28*29'33.8712"N 28*29'02.4684"N | 75*47'46.3092"E 75*52'40.2204"E | |
| | | | | | | | | | P.papri | | | | |
| | | | | | | | | | Total | 2500 | | | |
| 593 | Loharu | Loharu | Sohansara | Sohansara-Gagarwas Road KM 0- 5 L&R | Aug-21 | 5x4 | 0.00 | 5.00 | Lesura | 1250 | 28*28'40.2096"N 28*29'15.2556"N | 75*50'29.4576"E 75*50'24.8568"E | |
| | | | | | | | | | Shisam | | | | |
| | | | | | | | | | Total | 1250 | | | |
| 594 | Loharu | Loharu | Singhani | Siwani -Singhani Road 41-52 L&R/Side | Aug-21 | 5x4 | 0.00 | 5.00 | Papri | 1250 | 28*31'49.8"N 28*35'11.3856"N | 75*47'31.5528"E 75*46'31.7352"E | |
| | | | | | | | | | Neem | | | | |
| | | | | | | | | | Bakan | | | | |
| | | | | | | | | | Total | 1250 | | | |
| 595 | Loharu | Loharu | Loharu | Gignow to Jhanjhra Road KM 0-4 L&R Side | Aug-21 | 5x4 | 0.00 | 5.00 | Papri | 1250 | 28*29'17.8764"N 28*30'09.306"N | 75*47'36.6036"E 75*45'22.03776"E | |
| | | | | | | | | | Neem | | | | |

| Sr. No. | Name of Range | Name of Block | Name of Beat | Name of Reach Where Plantation done & Khasra No. | Plantation month/ Year | Spacing (m) | Target achieved | | Species planted | No.of plants planted | GPS Coordinates | | M& E Date |
|---------|---------------|---------------|--------------|---|---------------------------|-------------|-----------------|-------|--------------------|-------------------------|------------------------------------|------------------------------------|-----------|
| | | | | | | | Ha. | RKM | | | Lat. | Log. | |
| 1 | 2 | 3 | 4 | 5 | 6 | 7 | 8 | 9 | 10 | 11 | 12 | 13 | 14 |
| | | | | | | | | | Total | 1250 | | | |
| 596 | Loharu | Loharu | Baralu | Jhanjhara to Damkora Road KM 0-6 L&R Side | Aug-21 | 5x4 | 0.00 | 10.00 | P.Papri | 2500 | 28°30'09.306"N 28°30'24.624"N | 75°45'22.03776"E *42'56.6892"E | |
| | | | | | | | | | Total | 2500 | | | |
| 597 | Loharu | Obra | Manfara | Manfara to Nakipur Road KM 0-3 L&R Side | Aug-21 | 5x4 | 0.00 | 3.00 | P.Papri | 750 | 28°34'57.6696"N 28°34'32.8188"N | 75°46'36.1884"E 75°44'33.6336"E | |
| | | | | | | | | | Total | 750 | | | |
| 598 | Loharu | Obra | Obra | Bairan App. Road KM 0-2 L&R/Side | Aug-21 | 5x4 | 0.00 | 2.00 | Papri | 500 | 28°39'18.4284"N 28°39'15.5556"N | 75°46'03.0576"E 75°45'14.3676"E | |
| | | | | | | | | | Neem | | | | |
| | | | | | | | | | Total | 500 | | | |
| 599 | Siwani | Siwani | Barwa | NH 52 KM, 130 to 140 | Aug-21 | 5x4 | 0.00 | 5.00 | Sahtoot | 250 | 28°59'18.05"N | 75°36'16.42"E | |
| | | | | | | | | | Shisham | 150 | 28°56'21.20"N | 75°36'53.17"E | |
| | | | | | | | | | P.Papri | 300 | | | |
| | | | | | | | | | Neem | 300 | | | |
| | | | | | | | | | Bakain | 150 | | | |
| | | | | | | | | | Gulmohar | 100 | | | |
| | | | | | | | | | Total | 1250 | | | |
| 600 | Siwani | Siwani | Gurera | Gurera-Naloi Road Km 0 to 3 L&R/Side | Aug-21 | 5x4 | 0.00 | 5.00 | Shisham | 450 | 28°55'23.41"N | 75°30'53.56"E | |
| | | | | | | | | | P.Papri | 350 | 28°56'25.03"N | 75°31'53.32"E | |
| | | | | | | | | | Neem | 100 | | | |
| | | | | | | | | | Siris | 220 | | | |
| | | | | | | | | | Bakain | 130 | | | |
| | | | | | | | | | Total | 1250 | | | |
| 601 | Siwani | Siwani | Gurera | Naloi-Sherda Road Km 0 to 3 L&R/ Side | Aug-21 | 5x4 | 0.00 | 5.00 | Shisham | 50 | 28°56'01.51"N | 75°32'49.22"E | |
| | | | | | | | | | P.Papri | 250 | 28°57'58.14"N | 75°30'23.45"E | |
| | | | | | | | | | Neem | 730 | | | |
| | | | | | | | | | Lasoora | 170 | | | |
| | | | | | | | | | Bakain | 50 | | | |
| | | | | | | | | | Total | 1250 | | | |
| 602 | Siwani | Siwani | Gaindawas | NH.52 Km 141 to 150 L&R/Side | Aug-21 | 5x4 | 0.00 | 10.00 | Sahtoot | 350 | 28°56'21.82"N | 75°36'53.97"E | |
| | | | | | | | | | Shisham | 250 | 28°53'47.52"N | 75°35'33.14"E | |
| | | | | | | | | | P.Papri | 1050 | | | |

| Sr. No. | Name of Range | Name of Block | Name of Beat | Name of Reach Where Plantation done & Khasra No. | Plantation month/ Year | Spacing (m) | Target achieved | | Species planted | No.of plants planted | GPS Coordinates | | M& E Date |
|---------|---------------|---------------|--------------|---|---------------------------|-------------|-----------------|-------|--------------------|-------------------------|-----------------|---------------|-----------|
| | | | | | | | Ha. | RKM | | | Lat. | Log. | |
| 1 | 2 | 3 | 4 | 5 | 6 | 7 | 8 | 9 | 10 | 11 | 12 | 13 | 14 |
| | | | | | | | | | Neem | 350 | | | |
| | | | | | | | | | Siris | 50 | | | |
| | | | | | | | | | Bakain | 300 | | | |
| | | | | | | | | | Gulmohar | 150 | | | |
| | | | | | | | | | Total | 2500 | | | |
| 603 | Siwani | Siwani | Gurera | NH.52 to Devsar-Dhani Silawali Km 0 to 10 L&R/Side | Aug-21 | 5x4 | 0.00 | 10.00 | Sahtoot | 750 | 28°54'15.41"N | 75°35'26.21"E | |
| | | | | | | | | | P.Papri | 1150 | 28°52'26.34"N | 75°31'30.25"E | |
| | | | | | | | | | Neem | 350 | | | |
| | | | | | | | | | Siris | 50 | | | |
| | | | | | | | | | Bakain | 200 | | | |
| | | | | | | | | | Total | 2500 | | | |
| 604 | Siwani | Jhumpa | Kalod | Kalod to Kalali Road Km 0 to 4 L&R/Side | Aug-21 | 5x4 | 0.00 | 6.00 | Shisham | 75 | 28°47'39.46"N | 75°38'24.31"E | |
| | | | | | | | | | Neem | 360 | | | |
| | | | | | | | | | Bakain | 1050 | | | |
| | | | | | | | | | P. Papri | 15 | | | |
| | | | | | | | | | Total | 1500 | | | |
| 605 | Siwani | Miran | Isharwal | Tosham Behal Road km 22-26 | Aug-21 | 5x4 | 0.00 | 5.00 | P.Papri | 550 | 28°44'29.51"N | 75°42'22.48"E | |
| | | | | | | | | | Neem | 250 | | | |
| | | | | | | | | | Shisham | 450 | | | |
| | | | | | | | | | Total | 1250 | | | |
| 606 | Siwani | Miran | Isharwal | Isharwal to Jhumpa Road Km 0 to 5 | Aug-21 | 5x4 | 0.00 | 1.20 | Bakain | 150 | 28°45'54.11"N | 75°42'02.25"E | |
| | | | | | | | | | Shisham | 150 | | | |
| | | | | | | | | | Total | 300 | | | |
| 607 | Siwani | Miran | Isharwal | Siwani Singhani Road km 16 to 22 | Aug-21 | 5x4 | 0.00 | 5.80 | Sahtoot | 550 | 28°46'19.32"N | 75°41'11.52"E | |
| | | | | | | | | | P.Papri | 450 | | | |
| | | | | | | | | | Neem | | | | |
| | | | | | | | | | Shisham | 200 | | | |
| | | | | | | | | | Neem | 250 | | | |
| | | | | | | | | | Total | 1450 | | | |
| 608 | Siwani | Miran | Sidhan | Jhulli Chopta To Gadwa Road Km 0 to 8 L&R/Side | Aug-21 | 5x4 | 0.00 | 10.00 | Siris | 150 | 28°48'59.45"N | 75°44'18.61"E | |
| | | | | | | | | | Sahtoot | 250 | | | |
| | | | | | | | | | P.Papri | 550 | | | |
| | | | | | | | | | Neem | 470 | | | |
| | | | | | | | | | Shisham | 650 | | | |
| | | | | | | | | | Bakain | 430 | | | |

| Sr. No. | Name of Range | Name of Block | Name of Beat | Name of Reach Where Plantation done & Khasra No. | Plantation month/ Year | Spacing (m) | Target achieved | | Species planted | No.of plants planted | GPS Coordinates | | M& E Date |
|---------|---------------|---------------|--------------|---|---------------------------|-------------|-----------------|-------|--------------------|-------------------------|---|--|-----------|
| | | | | | | | Ha. | RKM | | | Lat. | Log. | |
| 1 | 2 | 3 | 4 | 5 | 6 | 7 | 8 | 9 | 10 | 11 | 12 | 13 | 14 |
| | | | | | | | | | Total | 2500 | | | |
| 609 | Siwani | Miran | Sidhan | Miran to Jhulli Chopta Road km 0 to 3 L&R/Side | Aug-21 | 5x4 | 0.00 | 4.00 | Sahtoot | 150 | 28°49'01.52"N | 75°44'19.23"E | |
| | | | | | | | | | P.Papri | 350 | | | |
| | | | | | | | | | Neem | 250 | | | |
| | | | | | | | | | Shisham | 50 | | | |
| | | | | | | | | | Bakain | 200 | | | |
| | | | | | | | | | Total | 1000 | | | |
| 610 | Siwani | Jhumpa | Kalod | Mohila to Gadwa Road Km 9 to 12 L&R/Side | Aug-21 | 5x4 | 0.00 | 3.00 | Shisham | 180 | 28°50'47.45"N | 75°37'30.23"E | |
| | | | | | | | | | Neem | 120 | | | |
| | | | | | | | | | P. Papri | 350 | | | |
| | | | | | | | | | Bakain | 100 | | | |
| | | | | | | | | | Total | 750 | | | |
| 611 | Tosham | Tosham | Dhani Mahu | Tosham-Jui Road KM 0-5 L/R | Aug-21 | 5x4 | 0.00 | 5.00 | Neem | 600 | 28-51-49.39"N | 75-54-42.47"E | |
| | | | | | | | | | P.Papri | 600 | 28-50-14.18"N | 75-54-32.29"E | |
| | | | | | | | | | Shisham | 50 | | | |
| | | | | | | | | | Total | 1250 | | | |
| 612 | Tosham | Tosham | Dhani Mahu | Tosham-Jui Road KM 7-11 L/R | Aug-21 | 5x4 | 0.00 | 3.00 | Bakain | 650 | 28-51-48.76"N | 75-54-42.47"E | |
| | | | | | | | | | Shisham | 100 | 28-46-17.70"N | 75-52-53.44"E | |
| | | | | | | | | | Total | 750 | | | |
| 613 | Tosham | Bawani Khera | Bawani Khera | Hansi-Bhiwani Road KM 18-27 | Aug-21 | 5x4 | 0.00 | 10.00 | Bakain | 1000 | 18-56-39.19"N | 76-02-03.49E | |
| | | | | | | | | | P.Papri | 800 | 28-52-48.44"N | 76-05-25.13"E | |
| | | | | | | | | | Shisham | 600 | | | |
| | | | | | | | | | Arjun | 100 | | | |
| | | | | | | | | | Total | 2500 | | | |
| 614 | Tosham | Tosham | Jamalpur | Jamalpur-Ratera-Naiwa Road Km 0-8 L/R | Aug-21 | 5x4 | 0.00 | 15.00 | P. Papri | 2150 | 28-58-01.21"N 28-57-58.20"N 28-57-45.41"N | 75-57-22.64"E 75-53- 56-38.47"E 75-53- 06.84"E | |
| | | | | | | | | | Arjun | 500 | 28-57-38.67"N | 75-52-40.37"E | |
| | | | | | | | | | Shisham | 800 | 28-57-56.83"N 28-56-53.14"N | 75-52-10.18-E 75- 49-51.82"E | |
| | | | | | | | | | Jamun | 300 | | | |
| | | | | | | | | | Total | 3750 | | | |
| 615 | Tosham | Saral | Saral | Thilor-Chhapar Road KM 0-4 L/R | Aug-21 | 5x4 | 0.00 | 5.00 | P.Papri | 1250 | 28-48-44.55"N | 75-50-26.59"E | |
| | | | | | | | | | | | 28-49-49.92"N | 75-48-28.20"E | |

| Sr. No. | Name of Range | Name of Block | Name of Beat | Name of Reach Where Plantation done & Khasra No. | Plantation month/ Year | Spacing (m) | Target achieved | | Species planted | No.of plants planted | GPS Coordinates | | M& E Date |
|---------|---------------|---------------|--------------|---|---------------------------|-------------|-----------------|-------|--------------------|-------------------------|---|------------------------------------|-----------|
| | | | | | | | Ha. | RKM | | | Lat. | Log. | |
| 1 | 2 | 3 | 4 | 5 | 6 | 7 | 8 | 9 | 10 | 11 | 12 | 13 | 14 |
| | | | | | | | | | Total | 1250 | | | |
| 616 | Tosham | Saral | Katwar | Patodi Bhaariwas Jhulli Road KM 0-8 L&R | Aug-21 | 5x4 | 0.00 | 6.00 | P. Papri | 1100 | 28-47-38.65"N 28-48-27.45"N | 75-48-25.97"E 75- 46-17.23"E | |
| | | | | | | | | | Lasoor | 400 | 28-48-56.83"N 28-48-58.98"N | 75-45-02-80"E 75-44-20.29"E | |
| | | | | | | | | | Total | 1500 | | | |
| 617 | Tosham | Tosham | Jamalpur | Hansi-Tosham Road KM 11-20 L/R | Aug-21 | 5x4 | 0.00 | 5.00 | P. Papri | 500 | 28-57-17.82"N | 75-57-20.16"E | |
| | | | | | | | | | Neem | 500 | 28-55-26.97"N | 75-56-23.95"E | |
| | | | | | | | | | Lasoor | 250 | | | |
| | | | | | | | | | Total | 1250 | | | |
| 618 | Tosham | Bawani Khera | Alakhpura | Pur-Sorkhi Road KM 3 to 18 | Aug-21 | 5x4 | 0.00 | 4.00 | Shisham | 1000 | 28-57-21.62"N 28-58-06.00"N | 76-05-53.08"E 76-05-54.10"E | |
| | | | | | | | | | | | 29-00-11.71"N 29-01-30.70"N | 76-05-43.83"E 76- 05-57.27"E | |
| | | | | | | | | | Total | 1000 | | | |
| 619 | Tosham | Saral | Saral | Katwar-Dhani Katwar Road KM 0- 5 L/R | Aug-21 | 5x4 | 0.00 | 4.00 | P. Papri | 500 | 28-46-16.27"N | 75-45-45.07"E | |
| | | | | | | | | | Neem | 500 | 28-45-57.31"N | 75-42-41.02"E | |
| | | | | | | | | | Total | 1000 | | | |
| 620 | Bhiwani | Kairu | Kairu | Khariyawas Mr. RD 0-26 L/R | Aug-21 | 5x4 | | 10.00 | Jamun | 2500 | 28-39-30.44 N, | 75-54-30.96 E | |
| | | | | | | | | | Total | 2500 | | | |
| 621 | Bhiwani | Kairu | Kairu | Dhanger Mr. RD 0-9 L/R | Aug-21 | 5x4 | 0.00 | 6.00 | Shisham | 300 | 28-39-32.72 N, | 75-54-51.57 E | |
| | | | | | | | | | Lasora | 300 | | | |
| | | | | | | | | | Jamun | 450 | | | |
| | | | | | | | | | Bakain | 450 | | | |
| | | | | | | | | | Total | 1500 | | | |
| 622 | Loharu | Obra | Manfara | Jhuppa Disty RD 105-Tail L&R | Aug-21 | 5x4 | 0.00 | 8.00 | Neem | 2000 | 28*32'14.85204" N 28*34'21.6098"N | 75*41'42.6051"E 75*37'52.6056"E | |
| | | | | | | | | | Papri | | | | |
| | | | | | | | | | Total | 2000 | | | |
| 623 | Siwani | Siwani | Barwa | Devsar Feeder RD 72 to 135 | Aug-21 | 5x4 | 0.00 | 17.00 | Jamun | 1750 | 28°59'28.35"N | 75°36'12.62"E | |
| | | | | | | | | | P.Papri | 750 | 28°51'04.12"N | 75°31'40.36"E | |
| | | | | | | | | | Neem | 150 | | | |
| | | | | | | | | | Shisham | 1350 | | | |
| | | | | | | | | | Bakain | 250 | | | |

| Sr. No. | Name of Range | Name of Block | Name of Beat | Name of Reach Where Plantation done & Khasra No. | Plantation month/ Year | Spacing (m) | Target achieved | | Species planted | No. of plants planted | GPS Coordinates | | M & E Date |
|----------------------|---------------|---------------|--------------|--|------------------------|-------------|-----------------|---------------|-----------------|-----------------------|-----------------|---------------|---------------|
| | | | | | | | Ha. | RKM | | | Lat. | Log. | |
| 1 | 2 | 3 | 4 | 5 | 6 | 7 | 8 | 9 | 10 | 11 | 12 | 13 | 14 |
| | | | | | | | | | Total | 4250 | | | |
| 624 | Tosham | Saral | Katwar | Gudha Mr RD 0-09 L&R | Aug-21 | 5x4 | 0.00 | 5.00 | P. Papri | 500 | 28-48-30.81"N | 75-52-26.20"E | |
| | | | | | | | | | Neem | 500 | 28-47-09.44"N | 75-52-44.12"E | |
| | | | | | | | | | Siras | 250 | | | |
| | | | | | | | | | Total | 1250 | | | |
| 625 | Tosham | Bawani Khera | Alakhpura | Siwara Link Minor RD 0-24 L&R | Aug-21 | 5x4 | 0.00 | 10.00 | Shisham | 1000 | 29-00-21.73"N | 76-06-45.75"E | |
| | | | | | | | | | Lasoor | 500 | 28-59-53.27"N | 76-06-45.85"N | |
| | | | | | | | | | | | 28-59-44.68"N | 76-07-14.92"E | |
| | | | | | | | | | P. Papti | 1000 | 28-56-57.49"N | 76-06-59.15"E | |
| | | | | | | | | | Total | 2500 | | | |
| 626 | Tosham | Saral | Katwar | Bhariwas Minor RD 0-24 | Aug-21 | 5x4 | 0.00 | 6.00 | Arjun | 200 | 28-45-56.25"N | 75-45-27.85"E | 75-45-48.94"E |
| | | | | | | | | | | | 28-46-33.66"N | | |
| | | | | | | | | | Shisham | 500 | 28-48-23.14"N | 75-46-55.16"E | |
| | | | | | | | | | Neem | 800 | | | |
| | | | | | | | | | Total | 1500 | | | |
| 627 | Tosham | Saral | Katwar | Salehwala Minor RD 0-12 L&R | Aug-21 | 5x4 | 0.00 | 6.00 | P. Papri | 1500 | 28-43-44.24"N | 75-47-09.20"E | |
| | | | | | | | | | | | 28-44-55.94"N | 75-47-11.37"E | |
| | | | | | | | | | | | 28-44-46.62"N | 75-48-20.93"E | |
| | | | | | | | | | Total | 1500 | | | |
| 628 | Tosham | Tosham | Tosham | Herbal Park Tosham & Govt. Land Tosham | Aug-21 | 5x4 | 0.00 | 5.00 | P. Papri | 500 | 28-51-48.65"N | 75-55-10.73"E | |
| | | | | | | | | | Neem | 500 | 28-51-43.34"N | 75-55-17.37"E | |
| | | | | | | | | | Siras | 250 | 28-51-57.97"N | 75-56-08.91"E | |
| | | | | | | | | | Total | 1250 | | | |
| Total Bhiwani | | | | | | | 0.00 | 300.00 | | 75000 | | | |
| Charkhi-Dadri | | | | | | | | | | | | | |
| 629 | Ch. Dadri | Dadri | Paintawas | Dadri-Bhiwani Road Km 5.5 to 14 L&R | Aug-21 | 4x4 | 0.00 | 15.00 | Arjun | 3250 | 28°37'26"N | 28°40'23"N | |
| | | | | | | | | | Kachnar | 100 | 76°13'20"E | 76°10'36"E | |
| | | | | | | | | | Pilkhan | 400 | | | |
| | | | | | | | | | Total | 3750 | | | |
| 630 | Ch. Dadri | Dadri | Ramnagar | Dadri-Mahendergarh Road Km 3-7 L&R Side | Aug-21 | 4x4 | 0.00 | 4.00 | P. Papri | 750 | 28°34'11.6"N | 28°33'27.8"N | |
| | | | | | | | | | Arjun | 250 | 76°15'22.4"E | 76°14'57.4"E | |

| Sr. No. | Name of Range | Name of Block | Name of Beat | Name of Reach Where Plantation done & Khasra No. | Plantation month/ Year | Spacing (m) | Target achieved | | Species planted | No.of plants planted | GPS Coordinates | | M& E Date |
|------------------|---------------|---------------|--------------|---|---------------------------|-------------|-----------------|----------------|--------------------|-------------------------|---|--|-----------|
| | | | | | | | Ha. | RKM | | | Lat. | Log. | |
| 1 | 2 | 3 | 4 | 5 | 6 | 7 | 8 | 9 | 10 | 11 | 12 | 13 | 14 |
| | | | | | | | | | Total | 1000 | | | |
| 631 | Ch. Dadri | Jhojhu | Adampur | Dadri Mahendergarh Road KM 7-13 L&R Side | Aug-21 | 4x4 | 0.00 | 6.00 | Bakain | 100 | 28°33'27.8"N | 28°30'19.11"N | |
| | | | | | | | | | Pilkhan | 200 | 76°14'57.4"E | 76°12'08.07"E | |
| | | | | | | | | | Arjun | 1000 | | | |
| | | | | | | | | | Jamun | 200 | | | |
| | | | | | | | | | Total | 1500 | | | |
| 632 | Badhra | Kadma | Kadma | Satnali Fidder 28-36 L&R | July & August | 4x4 | 0.00 | 7.00 | Neem | 750 | 28°27'25.02"N | 28°26'33.00N | |
| | | | | | | | | | Papari | 1000 | 76°4'41.02E | 76°0'8.00"E | |
| | | | | | | | | | Total | 1750 | | | |
| 633 | Badha | Badhra | Dudiwala | Rampura Minor 0-17 L&R | July & August | 4x4 | 0.00 | 10.00 | Pilkhan | 200 | 28°37'32.86"N | 28°40'38.91"N | |
| | | | | | | | | | Neem | 500 | 76°4'19.35"E | 76°4'14.29"E | |
| | | | | | | | | | Shisham | 300 | | | |
| | | | | | | | | | Papri | 1500 | | | |
| | | | | | | | | | Total | 2500 | | | |
| 634 | Badhra | Badhra | Badhra | Umarwas Minor 0-18 L&R | July & August | 4x4 | 0.00 | 5.00 | Neem | 500 | 28°35'32.35"N | 28°38'3"N | |
| | | | | | | | | | Papri | 750 | 75°59'24.66"E | 75°58'59.74"E | |
| | | | | | | | | | Total | 1250 | | | |
| 635 | Badhra | Badhra | Badhra | Kharapura Minor 0-8 L&R | July & August | 4x4 | 0.00 | 3.00 | Papri | 500 | 28°36'48.29"N | 28°37'33.99"N | |
| | | | | | | | | | Neem | 250 | 75°59'26.38"E | 75°58'39.45"E | |
| | | | | | | | | | Total | 750 | | | |
| | | | | Total Charkhi-Dadri | | | 0.00 | 50.00 | | 12500 | | | |
| | | | | Total West Circle | | | 0.00 | 1684.00 | | 421000 | | | |
| Faridabad | | | | | | | | | | | | | |
| 636 | Faridabad | Pali | Pali | Manger Chowki to manger village | 07-2021 | 5x4 | 0.00 | 5.60 | P.Papri | 1400 | 28 24 22.01 28 24 22.16 28 22 57.16 | 077 11 33.14 077 11 34.27 077 10 35.18 | |

| Sr. No. | Name of Range | Name of Block | Name of Beat | Name of Reach Where Plantation done & Khasra No. | Plantation month/ Year | Spacing (m) | Target achieved | | Species planted | No.of plants planted | GPS Coordinates | | M& E Date |
|---------|---------------|---------------|--------------|---|---------------------------|-------------|-----------------|------|--------------------|-------------------------|--|---|-----------|
| | | | | | | | Ha. | RKM | | | Lat. | Log. | |
| 1 | 2 | 3 | 4 | 5 | 6 | 7 | 8 | 9 | 10 | 11 | 12 | 13 | 14 |
| | | | | | | | | | Total | 1400 | | | |
| 637 | Faridabad | Pali | Pali | Gurgaon Faridabad Road (sainik colony to pali chowki) | 08-2021 | 5x4 | 0.00 | 8.00 | P.Papri | 2000 | 28 24 19.01 28 24 18.14 28 24 47.11 28 24 47.54 | 077 16 05.16 077 16 05.06 077 13 56.13 077 13 55.05 | |
| | | | | | | | | | Total | 2000 | | | |
| 638 | Faridabad | Pali | Pali | Pali cresure zone to surajkund road | 07-2021 | 5x4 | 0.00 | 6.00 | P.Papri | 1500 | 28 24 05.11 28 24 04.06 28 25 18.17 28 25 08.03 | 077 13 31.16 077 13 32.01 077 14 43.08 077 14 44.01 | |
| | | | | | | | | | Total | 1500 | | | |
| 639 | Ballabgarh | Ballabgarh | Ballabgarh | DM Road km 31-38 L&R | 07-2021 | 5x4 | 0.00 | 2.00 | Alstonia | 200 | 28° 19' 07.60" 28° 22' 38.61" | 077° 18' 32.68" 077° 18'47.86" | |
| | | | | | | | | | Cut Sangwan | 50 | | | |
| | | | | | | | | | Pilkhan | 150 | | | |
| | | | | | | | | | Neem | 100 | | | |
| | | | | | | | | | Total | 500 | | | |
| 640 | Ballabgarh | Ballabgarh | Ballabgarh | Mohna & Tigoan Road | 07-2021 | 5x4 | 0.00 | 1.00 | Bud | 10 | 28° 19' 23.25" 28° 20' 15.25" | 077° 20' 37.20" 077° 19'16.49" | |
| | | | | | | | | | Pipal | 40 | | | |
| | | | | | | | | | Pilkhan | 200 | | | |
| | | | | | | | | | Total | 250 | | | |
| 641 | Ballabgarh | Sikri | Sikri | Sikri to mohla Losgani Road L&R | 08-2021 | 5x4 | 0.00 | 2.00 | Sisham | 300 | 28° 16' 16.49" 28° 16' 19.86" 28° 16' 28.098" 28° 16' 30.64" | 077° 14' 32.85" 077° 15'12.01" 077° 16'45.91" 077° 15'15.60" | |
| | | | | | | | | | Papri | 100 | | | |
| | | | | | | | | | Gulmohar | 50 | | | |
| | | | | | | | | | Kachnar | 50 | | | |
| | | | | | | | | | Total | 500 | | | |

| Sr. No. | Name of Range | Name of Block | Name of Beat | Name of Reach Where Plantation done & Khasra No. | Plantation month/ Year | Spacing (m) | Target achieved | | Species planted | No.of plants planted | GPS Coordinates | | M& E Date |
|---------|---------------|---------------|--------------|---|---------------------------|-------------|-----------------|------|--------------------|-------------------------|---|---|-----------|
| | | | | | | | Ha. | RKM | | | Lat. | Log. | |
| 1 | 2 | 3 | 4 | 5 | 6 | 7 | 8 | 9 | 10 | 11 | 12 | 13 | 14 |
| 642 | Ballabgarh | Sikri | Sikri | DM Road km 38-45 L&R | 07-2021 | 5x4 | 0.00 | 6.00 | Pilkhan | 500 | 28° 16' 46.7" 28° 15' 42.36" 28° 19' 1.0" 28° 16' 45.30" | 077° 17' 23.58" 077° 17'16.18" 077° 18'30.0" 077° 17'18.77" | |
| | | | | | | | | | Gulmohar | 300 | | | |
| | | | | | | | | | Alstonia | 300 | | | |
| | | | | | | | | | Neem | 200 | | | |
| | | | | | | | | | Pipal | 200 | | | |
| | | | | | | | | | Total | 1500 | | | |
| 643 | Ballabgarh | Sikrona | Sikrona | Ballabgarh to samaypur sirmathila road km 4-13 | 07-2021 | 5x4 | 0.00 | 8.00 | Kejorina | 550 | 28° 19' 07.9" 28° 19' 08.2" 28° 17' 12.4" 28° 17' 12.7" | 077° 16' 37.3" 077° 16'37.3" 077° 13'39.2" 077° 13'39.2" | |
| | | | | | | | | | Jamun | 600 | | | |
| | | | | | | | | | Arjun | 350 | | | |
| | | | | | | | | | Kheera | 250 | | | |
| | | | | | | | | | Gulmohar | 250 | | | |
| | | | | | | | | | Total | 2000 | | | |
| 644 | Ballabgarh | Sikrona | Sikrona | Sikrona to bhanakpur road km 0-2 | 08-2021 | 5x4 | 0.00 | 2.00 | Kejorina | 300 | 28° 18' 13.6" 28° 18' 13.6" 28° 17' 33.6" 28° 17' 33.5" | 077° 15' 11.9" 077° 15'11.6" 077° 15'40.0" 077° 15'39.9" | |
| | | | | | | | | | Pipal | 50 | | | |
| | | | | | | | | | Arjun | 50 | | | |
| | | | | | | | | | Jamoa | 100 | | | |
| | | | | | | | | | Total | 500 | | | |
| 645 | Ballabgarh | Dyalpur | Dyalpur | Dayalpur to Gadkhed Road 0-2 km | 07-2021 | 5x4 | 0.00 | 2.00 | Sisham | 100 | 28° 17' 56.89" 28° 17' 33.44" 28° 17' 09.99" 28° 16' 47.81" | 077° 23' 50.85" 077° 24'20.81" 077° 24'11.41" 077° 23'46.57" | |
| | | | | | | | | | Papri | 200 | | | |
| | | | | | | | | | Arjun | 200 | | | |

| Sr. No. | Name of Range | Name of Block | Name of Beat | Name of Reach Where Plantation done & Khasra No. | Plantation month/ Year | Spacing (m) | Target achieved | | Species planted | No.of plants planted | GPS Coordinates | | M& E Date |
|---------|---------------|---------------|------------------|---|---------------------------|-------------|-----------------|------|--------------------|-------------------------|--|---|-----------|
| | | | | | | | Ha. | RKM | | | Lat. | Log. | |
| 1 | 2 | 3 | 4 | 5 | 6 | 7 | 8 | 9 | 10 | 11 | 12 | 13 | 14 |
| | | | | | | | | | Total | 500 | | | |
| 646 | Ballabgarh | Dyalpur | Dyalpur | Dyalpur to Junhera Kaurali Road L&R | 08-2021 | 5x4 | 0.00 | 2.00 | Papri | 300 | 28° 18' 22.90" 28° 18' 32.41" 28° 18' 59.40" 28° 19' 19.13" | 077° 23' 32.79" 077° 24'16.97" 077° 24'37.84" 077° 25'10.29" | |
| | | | | | | | | | Kachnar | 100 | | | |
| | | | | | | | | | Arjun | 100 | | | |
| | | | | | | | | | Total | 500 | | | |
| 647 | Ballabgarh | Dyalpur | Arua | Fajjupur Link Road L&R | 07-2021 | 5x4 | 0.00 | 2.00 | Jamun | 150 | 28° 18' 48.4" 28° 18' 54.7" 28° 18' 59.3" 28° 19' 11.8" | 077° 26' 52.8" 077° 26'32.1" 077° 26'29.9" 077° 25'46.3" | |
| | | | | | | | | | Shisham | 250 | | | |
| | | | | | | | | | Arjun | 50 | | | |
| | | | | | | | | | Misc. | 50 | | | |
| | | | | | | | | | Total | 500 | | | |
| 648 | Ballabgarh | Dyalpur | Arua | Mothuka to Atali Road | 07-2021 | 5x4 | 0.00 | 1.00 | Arjun | 250 | 28° 17' 28.8" 28° 17' 32.0" 28° 17' 35.7" 28° 17' 36.0" | 077° 26' 40.9" 077° 26'22.4" 077° 25'56.7" 077° 25'52.1" | |
| | | | | | | | | | Total | 250 | | | |
| 649 | Ballabgarh | Dyalpur | Fatehpur Billoch | Deeg to Piyala Road | 07-2021 | 5x4 | 0.00 | 2.00 | Jamun | 150 | 28° 15' 38.01" 28° 15' 45.62" 28° 15' 53.04" 28° 15' 39.38" | 077° 20' 31.13" 077° 20'08.32" 077° 19'40.99" 077° 19'18.86" | |
| | | | | | | | | | Papri | 100 | | | |
| | | | | | | | | | Arjun | 100 | | | |
| | | | | | | | | | Shisham | 150 | | | |
| | | | | | | | | | Total | 500 | | | |
| 650 | Ballabgarh | Ballabgarh | Ballabgarh | Ballabgarh Disty. RD 0-12 L&R | 07-2021 | 5x4 | 0.00 | 4.00 | Papri | 500 | 28° 21' 29.99" 28° 20' 20.11" | 077° 20' 26.70" 077° 20'34.00" | |

| Sr. No. | Name of Range | Name of Block | Name of Beat | Name of Reach Where Plantation done & Khasra No. | Plantation month/ Year | Spacing (m) | Target achieved | | Species planted | No.of plants planted | GPS Coordinates | | M& E Date |
|---------|---------------|---------------|--------------|---|---------------------------|-------------|-----------------|---------------|--------------------|-------------------------|--|--|-----------|
| | | | | | | | Ha. | RKM | | | Lat. | Log. | |
| 1 | 2 | 3 | 4 | 5 | 6 | 7 | 8 | 9 | 10 | 11 | 12 | 13 | 14 |
| | | | | | | | | | Shisham | 200 | | | |
| | | | | | | | | | Siris | 200 | | | |
| | | | | | | | | | Jamun | 100 | | | |
| | | | | | | | | | Total | 1000 | | | |
| 651 | Ballabgarh | Ballabgarh | Sikri | Gonchi Main Drain RD 195-208 | 08-2021 | 5x4 | 0.00 | 8.00 | Pipal | 50 | 28° 17' 20.14" 28° 16' 14.52" 28° 16' 3.05" 28° 16' 18.69" | 077° 15' 55.32" 077° 14'57.59" 077° 15'22.21" 077° 15'30.76" | |
| | | | | | | | | | Gulmohar | 200 | | | |
| | | | | | | | | | Papri | 1700 | | | |
| | | | | | | | | | Jamun | 50 | | | |
| | | | | | | | | | Total | 2000 | | | |
| 652 | Ballabgarh | Tigoan | Nawada | MITC Channal Village Bhainsrawli | 07-2021 | 5x4 | 0.00 | 8.00 | Papri | 700 | 28° 21' 41.62" 28° 21' 16.96" | 077° 24' 51.86" 077° 26'51.23" | |
| | | | | | | | | | Kagelia | 550 | | | |
| | | | | | | | | | Cut sangwan | 100 | | | |
| | | | | | | | | | Shisham | 550 | | | |
| | | | | | | | | | Arjun | 100 | | | |
| | | | | | | | | | Total | 2000 | | | |
| 653 | Faridabad | Bhupani | Bhupani | Yamuna Protection Bundh | 07-2021 | 4x4 | 0.00 | 25.00 | Papri | 3500 | 28 27 51.68 28 27 51.64 28 27 12.34 28 26 15.25 | 077 22 45.41 077 23 59.67 077 24 53.82 077 24 23.29 | |
| | | | | | | | | | Alstonia | 1500 | | | |
| | | | | | | | | | Shisham | 250 | | | |
| | | | | | | | | | Pipal | 200 | | | |
| | | | | | | | | | Neem | 800 | | | |
| | | | | | | | | | Total | 6250 | | | |
| 654 | Faridabad | Pali | Pali | Pali plpa section 4 and 5 | 07-2021 | 4x4 | 0.00 | 5.40 | P.Papri | 1050 | 28 24 44.06 28 24 39.15 28 24 39.16 28 24 42.04 | 077 13 55.54 077 13 55.19 077 13 50.12 077 13 91.11 | |
| | | | | | | | | | Pipal | 300 | | | |
| | | | | | | | | | Total | 1350 | | | |
| | | | | Total Faridabad | | | 0.00 | 100.00 | | 25000 | | | |

| Sr. No. | Name of Range | Name of Block | Name of Beat | Name of Reach Where Plantation done & Khasra No. | Plantation month/ Year | Spacing (m) | Target achieved | | Species planted | No.of plants planted | GPS Coordinates | | M& E Date |
|---------------|---------------|---------------|--------------|---|---------------------------|-------------|-----------------|------|--------------------|-------------------------|---|--|-----------|
| | | | | | | | Ha. | RKM | | | Lat. | Log. | |
| 1 | 2 | 3 | 4 | 5 | 6 | 7 | 8 | 9 | 10 | 11 | 12 | 13 | 14 |
| Rewari | | | | | | | | | | | | | |
| 655 | Rewari | Rewari | Bikaner | DHBVN Campus Rewari | Jul-21 | 4X4 | 0.00 | 1.00 | Kadam | 70 | 28.212913 28.212364 28.211843 28.212990 | 76.617168 76.615956 76.616379 76.617044 | |
| | | | | | | | | | Papri | 40 | | | |
| | | | | | | | | | Neem | 40 | | | |
| | | | | | | | | | Pilkhan | 20 | | | |
| | | | | | | | | | Jamun | 20 | | | |
| | | | | | | | | | Kachnar | 20 | | | |
| | | | | | | | | | Amaltas | 10 | | | |
| | | | | | | | | | Arjun | 10 | | | |
| | | | | | | | | | Kazalia | 20 | | | |
| | | | | | | | | | Total | 250 | | | |
| 656 | Rewari | Dharuhera | Kakoria | Rewari Ramgarh to Sunaria Rd. Km 0-10, L&R | Jul-21 | 4X4 | 0.00 | 8.00 | Papri | 1600 | 28*12'23.91 28*12'47.07' 28*14'01.02' 28*14'00.02' 28*14'40.48' 28*14'41.41' | 76*38'12.69" 76*39'02.44" 76*41'12.35" 76*41'47.07" 76*42'25.42" 76*42' 52.31 | |
| | | | | | | | | | Neem | 300 | | | |
| | | | | | | | | | Shisham | 100 | | | |
| | | | | | | | | | Total | 2000 | | | |
| 657 | Rewari | Khol | Khol | Mandola Dhani Kolana to Bohka Rd. km 0-5 | Jul-21 | 4X4 | 0.00 | 8.00 | Neem | 500 | 28*13'27.4296 28*12'7.574400 | 76*21'53.51400 76*21'10.2744 | |
| | | | | | | | | | Shisham | 500 | | | |
| | | | | | | | | | Lasoora | 20 | | | |
| | | | | | | | | | Gulmohar | 250 | | | |
| | | | | | | | | | Papri | 730 | | | |

| Sr. No. | Name of Range | Name of Block | Name of Beat | Name of Reach Where Plantation done & Khasra No. | Plantation month/ Year | Spacing (m) | Target achieved | | Species planted | No.of plants planted | GPS Coordinates | | M& E Date |
|---------|---------------|---------------|--------------|--|---------------------------|-------------|-----------------|------|--------------------|-------------------------|---|--|-----------|
| | | | | | | | Ha. | RKM | | | Lat. | Log. | |
| 1 | 2 | 3 | 4 | 5 | 6 | 7 | 8 | 9 | 10 | 11 | 12 | 13 | 14 |
| | | | | | | | | | Total | 2000 | | | |
| 658 | Rewari | Dahina | Siha | Maseet to Aulant Rd. Km 0-4 | Jul-21 | 4X4 | 0.00 | 5.00 | Pilkhan | 300 | 28*17'19" 28*17'13" | 76*26'16" 76*26'24" | |
| | | | | | | | | | Siras | 300 | | | |
| | | | | | | | | | Shisham | 300 | | | |
| | | | | | | | | | Arjun | 200 | | | |
| | | | | | | | | | Jamun | 50 | | | |
| | | | | | | | | | Papri | 100 | | | |
| | | | | | | | | | Total | 1250 | | | |
| 659 | Rewari | Dahina | Dahina | Kanwali to Maseet Rd. Km 0-3 | Jul-21 | 4X4 | 0.00 | 5.00 | Jakranda | 200 | 28*18'20.39" 28*18'20.41" 28*18'46.31" 28*18'46.33" | 76*24'42.22" 76*24'42.24" 76*28'29.39" 76*18'47.34" | |
| | | | | | | | | | Pilkhan | 200 | | | |
| | | | | | | | | | Gulmohar | 40 | | | |
| | | | | | | | | | Imli | 110 | | | |
| | | | | | | | | | Papri | 700 | | | |
| | | | | | | | | | Total | 1250 | | | |
| 660 | Rewari | Dahina | Dahina | Kanwali to Fatehpuri Rd Km 0-3, | Jul-21 | 4X4 | 0.00 | 5.00 | Gulmohar | 300 | 28*31'23.52 28*33'17.69 | 76*41'29.24' 76*43'43.80 | |
| | | | | | | | | | Papri | 950 | | | |
| | | | | | | | | | Total | 1250 | | | |
| 661 | Rewari | Rewari | Kishangarh | Huda By Pass (Gokalgarh rd to M. Garh Rd. Km 0-2.5) | Jul-21 | 4X4 | 0.00 | 5.00 | Jamun | 480 | 28*13'8.664" 28*13'9.108" 28*12'38.238" 28*12'38.58" | 76*35'52.446" 76*35'51.972" 76*34'49.026" 76*34'48.966" | |

| Sr. No. | Name of Range | Name of Block | Name of Beat | Name of Reach Where Plantation done & Khasra No. | Plantation month/ Year | Spacing (m) | Target achieved | | Species planted | No.of plants planted | GPS Coordinates | | M& E Date |
|---------|---------------|---------------|--------------|---|---------------------------|-------------|-----------------|------|--------------------|-------------------------|---|---|-----------|
| | | | | | | | Ha. | RKM | | | Lat. | Log. | |
| 1 | 2 | 3 | 4 | 5 | 6 | 7 | 8 | 9 | 10 | 11 | 12 | 13 | 14 |
| | | | | | | | | | Amaltas | 240 | | | |
| | | | | | | | | | Pilkhan | 280 | | | |
| | | | | | | | | | Kachnar | 30 | | | |
| | | | | | | | | | Arjun | 40 | | | |
| | | | | | | | | | Alastonia | 30 | | | |
| | | | | | | | | | Botle Brush | 70 | | | |
| | | | | | | | | | Gulmohar | 10 | | | |
| | | | | | | | | | Pipal | 10 | | | |
| | | | | | | | | | Kadam | 40 | | | |
| | | | | | | | | | Neem | 20 | | | |
| | | | | | | | | | Total | 1250 | | | |
| 662 | Rewari | Rewari | Kishangarh | Rajpura Khalsa to Lisan Rd. Km 0- 2, L&R | Jul-21 | 4X4 | 0.00 | 2.70 | Shisham | 30 | 28*15'32.49" 28*15'32.388" 28*14'42.246" 28*14'42.336" | 76*34'28.086" 76*34'27.876" 76*36'11.658" 76*36'11.91" | |
| | | | | | | | | | Jamun | 100 | | | |
| | | | | | | | | | Alastonia | 30 | | | |
| | | | | | | | | | Kazalia | 40 | | | |
| | | | | | | | | | Aam | 20 | | | |
| | | | | | | | | | Papri | 455 | | | |
| | | | | | | | | | Total | 675 | | | |
| 663 | Rewari | Rewari | Kishangarh | Kishangarh to Mohdinpur Rd. Km 0-2.5, L&R | Jul-21 | 4X4 | 0.00 | 5.00 | Kazalia | 230 | 28.273532 28.273563 28.294338 28.294396 | 76.575759 76.575608 76.584935 76.584777 | |

| Sr. No. | Name of Range | Name of Block | Name of Beat | Name of Reach Where Plantation done & Khasra No. | Plantation month/ Year | Spacing (m) | Target achieved | | Species planted | No.of plants planted | GPS Coordinates | | M& E Date |
|---------|---------------|---------------|--------------|--|---------------------------|-------------|-----------------|-------|--------------------|-------------------------|---|--|-----------|
| | | | | | | | Ha. | RKM | | | Lat. | Log. | |
| 1 | 2 | 3 | 4 | 5 | 6 | 7 | 8 | 9 | 10 | 11 | 12 | 13 | 14 |
| | | | | | | | | | Papri | 650 | | | |
| | | | | | | | | | Arjun | 275 | | | |
| | | | | | | | | | Shisham | 60 | | | |
| | | | | | | | | | Jamun | 35 | | | |
| | | | | | | | | | Total | 1250 | | | |
| 664 | Rewari | Dharuhera | Dharuhera | NH-8 (Kamal Hotel) to IG Office to Treatment Plants to Kharkhara Bundh | Jul-21 | 4X4 | 0.00 | 22.00 | Papri | 4500 | 28*12'14.25 28*11'50.94 28*11'51.02 28*12'13.53' | 76*46'43.80 76*46'43.94' 76*46'15.49' 76*46'49.97 | |
| | | | | | | | | | Neem | 1000 | | | |
| | | | | | | | | | Total | 5500 | | | |
| 665 | Rewari | Rewari | Bikaner | Ghasera Gurukul Rd. Km 0-1.5, L&R | Jul-21 | 4X4 | 0.00 | 1.40 | Bakain | 20 | 28.266653 28.271477 28.271424 28.266670 | 76.593456 76.593980 76.593927 76.593351 | |
| | | | | | | | | | Papri | 90 | | | |
| | | | | | | | | | Kazalia | 90 | | | |
| | | | | | | | | | Shisham | 140 | | | |
| | | | | | | | | | Misc | 10 | | | |
| | | | | | | | | | Total | 350 | | | |
| 666 | Rewari | Rewari | Bikaner | Ghasera Mastapur Rd. Km 0- 2,L&R | Jul-21 | 4X4 | 0.00 | 4.00 | Shisham | 360 | 28.271506 28.271526 28.289217 28.289234 | 76.599041 76.599042 76.606685 76.606673 | |
| | | | | | | | | | Pilkhan | 10 | | | |
| | | | | | | | | | Papri | 250 | | | |
| | | | | | | | | | Kazalia | 260 | | | |
| | | | | | | | | | Jamun | 100 | | | |
| | | | | | | | | | Gulmohar | 20 | | | |

| Sr. No. | Name of Range | Name of Block | Name of Beat | Name of Reach Where Plantation done & Khasra No. | Plantation month/ Year | Spacing (m) | Target achieved | | Species planted | No.of plants planted | GPS Coordinates | | M& E Date |
|---------|---------------|---------------|--------------|--|---------------------------|-------------|-----------------|-------|--------------------|-------------------------|--|--|-----------|
| | | | | | | | Ha. | RKM | | | Lat. | Log. | |
| 1 | 2 | 3 | 4 | 5 | 6 | 7 | 8 | 9 | 10 | 11 | 12 | 13 | 14 |
| | | | | | | | | | Total | 1000 | | | |
| 667 | Rewari | Khol | Kund | Kund to Nangal Jamalpur Rata Rd. Km 0-10 | Jul-21 | 4X4 | 0.00 | 7.00 | Gulmohar | 250 | 28*09'03 28*09'18' 28*09'56' 28*10'28 | 76*22'35' 76*22'26' 76*21'53' 76*20'54 | |
| | | | | | | | | | Jamun | 250 | | | |
| | | | | | | | | | Shisham | 250 | | | |
| | | | | | | | | | Kazalia | 194 | | | |
| | | | | | | | | | Siras | 300 | | | |
| | | | | | | | | | Bakain | 200 | | | |
| | | | | | | | | | Neem | 150 | | | |
| | | | | | | | | | Papri | 156 | | | |
| | | | | | | | | | Total | 1750 | | | |
| 668 | Rewari | Dharuhera | Kakoria | Chillar to Karawara rd. to NH-71, Rd. Km 0-8, L&R | Jul-21 | 4X4 | 0.00 | 10.00 | Papri | 2000 | 28*17'11.19" 28*17'17.57 28*18'02.46 28*18'02.69 28*18'50.83' 28*18'50.83 | 76*39'46.72 76*39'46.93' 76*38'48.13" 76*38'48.43' 76*36'49.26' 76*36'49.26 | |
| | | | | | | | | | Neem | 300 | | | |
| | | | | | | | | | Shisham | 200 | | | |
| | | | | | | | | | Total | 2500 | | | |
| 669 | Rewari | Rewari | Tint | Khori to Harzipur Rd. km 0-1.5, L&R | Jul-21 | 4X4 | 0.00 | 2.00 | Kachnar | 110 | 28*10'55.66" 28*10'55.60" 28*10'17.50" 28*10'17.35" | 76*30'12.74" 76*30'12.23" 76*29'55.84" 76*29'55.31" | |
| | | | | | | | | | Gullar | 85 | | | |
| | | | | | | | | | Arjun | 55 | | | |
| | | | | | | | | | Papri | 250 | | | |
| | | | | | | | | | Total | 500 | | | |

| Sr. No. | Name of Range | Name of Block | Name of Beat | Name of Reach Where Plantation done & Khasra No. | Plantation month/ Year | Spacing (m) | Target achieved | | Species planted | No.of plants planted | GPS Coordinates | | M& E Date |
|---------|---------------|---------------|--------------|--|---------------------------|-------------|-----------------|------|--------------------|-------------------------|--|--|-----------|
| | | | | | | | Ha. | RKM | | | Lat. | Log. | |
| 1 | 2 | 3 | 4 | 5 | 6 | 7 | 8 | 9 | 10 | 11 | 12 | 13 | 14 |
| 670 | Rewari | Rewari | Tint | Harzipur to Kundal Rd. Km 0-1.5, L&R | Jul-21 | 4X4 | 0.00 | 2.00 | Papri | 480 | 28°9'6.6" 28°9'6.82" 28°9'51.08" 28°9'5.11" | 76°29'35.06" 76°29'34.72" 76°29'33.15" 76°29'32.84" | |
| | | | | | | | | | Gullar | 20 | | | |
| | | | | | | | | | Total | 500 | | | |
| 671 | Bawal | Bawal | Balawas | Sulkha Badhrana Rd. 0 to 3 | 08/2021 | 4x4 | 0.00 | 4.00 | Neem | 50 | 28°7'32.158" 28°8'7.383" | 76°32'52.630" 76°30'50.772" | |
| | | | | | | | | | Bakain | 100 | | | |
| | | | | | | | | | K.Pinata | 50 | | | |
| | | | | | | | | | Siris | 100 | | | |
| | | | | | | | | | Lasura | 50 | | | |
| | | | | | | | | | Papri | 650 | | | |
| | | | | | | | | | Total | 1000 | | | |
| 672 | Bawal | Bawal | Tankri | Mohanpur Vill. Via chanduwas to NH-8, Garhi Narsinghpur App Rd. 0 to 2, 0 to 1 | 07/2021 | 4x4 | 0.00 | 3.00 | Papri | 600 | 28°3'20.80" 28°3'1.39" | 76°30'22.48" 76°31'29.83" | |
| | | | | | | | | | Neem | 150 | | | |
| | | | | | | | | | Total | 750 | | | |
| 673 | Bawal | Bawal | Balawas | Sulkha Goliyaki Rd. 0 to 3 | 07/2021 | 4x4 | 0.00 | 5.00 | Neem | 80 | 28°7'49.269" 28°9'1.431" | 76°32'55.395" 76°32'24.231" | |
| | | | | | | | | | Papri | 1000 | | | |
| | | | | | | | | | Arjun | 20 | | | |
| | | | | | | | | | K.Pinata | 150 | | | |
| | | | | | | | | | Total | 1250 | | | |
| 674 | Bawal | Bawal | Tankri | Khandora & Tankri App. Rd. 0 to 2 | 07/2021 | 4x4 | 0.00 | 3.00 | Papri | 750 | 28°2'59.43" 28°2'52.15" 28° 4'39.09" 28° 4'54.33" | 76°29'41.48" 76°28'17.94" 76°30'38.77" 76°29'30.99" | |
| | | | | | | | | | Total | 750 | | | |

| Sr. No. | Name of Range | Name of Block | Name of Beat | Name of Reach Where Plantation done & Khasra No. | Plantation month/ Year | Spacing (m) | Target achieved | | Species planted | No.of plants planted | GPS Coordinates | | M& E Date |
|---------|---------------|---------------|--------------|---|---------------------------|-------------|-----------------|------|--------------------|-------------------------|--|--|-----------|
| | | | | | | | Ha. | RKM | | | Lat. | Log. | |
| 1 | 2 | 3 | 4 | 5 | 6 | 7 | 8 | 9 | 10 | 11 | 12 | 13 | 14 |
| 675 | Bawal | Bawal | Tankri | NH-8 to via Odhi Mohanpur Rd. 0 to 6 | 07/2021 | 4x4 | 0.00 | 3.00 | Papri | 500 | 28°3'29.85" 28°3'26.58" | 76°32'12.53" 76°30'23.31" | |
| | | | | | | | | | Neem | 250 | | | |
| | | | | | | | | | Total | 750 | | | |
| 676 | Bawal | Bawal | Bawal | NH8 to Manka Rd. 0 to 5 | 07/2021 | 4x4 | 0.00 | 8.00 | Bakain | 330 | 28°0'26.47" 27°59'42.78" | 76°33'49.36" 76°34'31.18" | |
| | | | | | | | | | Raintree | 236 | | | |
| | | | | | | | | | Papri | 550 | | | |
| | | | | | | | | | Neem | 180 | | | |
| | | | | | | | | | Arjun | 70 | | | |
| | | | | | | | | | K.Pinata | 300 | | | |
| | | | | | | | | | B.Papri | 334 | | | |
| | | | | | | | | | Total | 2000 | | | |
| 677 | Bawal | G.Bolni | Mangleshwar | Deodhai-NH-8 0 to 3 | 07/2021 | 4x4 | 0.00 | 3.20 | Siris | 25 | 28°07'44.8" 28°07'44.6" 28°07'36.5" 28°07'36.2" | 76°37'19.6" 76°37'19.5" 76°38'03.9" 76°38'03.8" | |
| | | | | | | | | | Neem | 200 | | | |
| | | | | | | | | | Papri | 575 | | | |
| | | | | | | | | | Total | 800 | | | |
| 678 | Bawal | G.Bolni | G.Bolni | Garhi-Kasoli Rd. 0 to 2 | 07/2021 | 4x4 | 0.00 | 2.80 | Siris | 50 | 28.117242 28.117151 28.112284 28.112206 | 76.657769 76.657782 76.647575 76.647576 | |
| | | | | | | | | | B.Papri | 100 | | | |
| | | | | | | | | | Papri | 450 | | | |
| | | | | | | | | | K.Pinata | 100 | | | |
| | | | | | | | | | Total | 700 | | | |
| 679 | Bawal | G.Bolni | Sangwari | NH-8 to Sampli Rd. 0 to 3 | 07/2021 | 4x4 | 0.00 | 4.00 | Papri | 425 | 28.157145 28.157107 28.143293 28.143301 | 76.681695 76.681656 76.695825 76.695777 | |

| Sr. No. | Name of Range | Name of Block | Name of Beat | Name of Reach Where Plantation done & Khasra No. | Plantation month/ Year | Spacing (m) | Target achieved | | Species planted | No.of plants planted | GPS Coordinates | | M& E Date |
|---------|---------------|---------------|--------------|--|---------------------------|-------------|-----------------|------|--------------------|-------------------------|--|---|-----------|
| | | | | | | | Ha. | RKM | | | Lat. | Log. | |
| 1 | 2 | 3 | 4 | 5 | 6 | 7 | 8 | 9 | 10 | 11 | 12 | 13 | 14 |
| | | | | | | | | | Siris | 145 | | | |
| | | | | | | | | | Neem | 300 | | | |
| | | | | | | | | | Bakain | 50 | | | |
| | | | | | | | | | Lasura | 80 | | | |
| | | | | | | | | | Total | 1000 | | | |
| 680 | Nahar | Kosli | Gudyani | Rathanthal (Bass)to Jaitpur Rd km 0 to 4 L&R | July/Aug | 4X4 | 0.00 | 8.00 | Shisham | 640 | 28°25'39.05", 28°25'38.69", 28°23'42.63", 28°23'43.31" | 76°34'14.72", 76°34'13.59", 76°34'47.44", 76°34'47.45" | |
| | | | | | | | | | Siris | 203 | | | |
| | | | | | | | | | Papri | 1074 | | | |
| | | | | | | | | | Neem | 83 | | | |
| | | | | | | | | | Total | 2000 | | | |
| 681 | Nahar | Kosli | Gudyani | Rathanthal Surakhpur Rd km 0 to 3 L&R | July/Aug | 4X4 | 0.00 | 5.00 | Shisham | 250 | 28°23'22.77", 28°23'22.58", 28°22'20.10", 28°22'19.74" | 76°35'26.72", 76°35'26.90", 76°34'22.64", 76°34'28.68" | |
| | | | | | | | | | Papri | 994 | | | |
| | | | | | | | | | Kigalia | 6 | | | |
| | | | | | | | | | Total | 1250 | | | |
| 682 | Nahar | Jatusana | Berli | Musepur to Jatusana Dhani App Rd +Jatusana Road km 0 to 3 L&R +km 0 to 2 L&R | July/Aug | 4X4 | 0.00 | 5.00 | Siris | 500 | 28°30'68.535", 28°30'67.935", 28°31'9.379", 28°31'08.953" | 76°51'72.880", 76°51'73.135", 76°53'48.222", 76°53'48.464" | |
| | | | | | | | | | Bakain | 500 | | | |
| | | | | | | | | | Papri | 250 | | | |
| | | | | | | | | | Total | 1250 | | | |
| 683 | Nahar | Jatusana | Berli | Biharipur to Nainsukhpura Km 0 to 4 L&R | July/Aug | 4X4 | 0.00 | 4.00 | Shisham | 400 | 28°27'70.34", 28°27'70.17", 28°29'71.58", 28°29'70.99" | 76°53'13.53", 76°53'14.19", 76°55'81.68", 76°55'82.41" | |
| | | | | | | | | | Papri | 600 | | | |

| Sr. No. | Name of Range | Name of Block | Name of Beat | Name of Reach Where Plantation done & Khasra No. | Plantation month/ Year | Spacing (m) | Target achieved | | Species planted | No.of plants planted | GPS Coordinates | | M& E Date |
|---------|---------------|---------------|--------------|---|---------------------------|-------------|-----------------|------|--------------------|-------------------------|---|---|-----------|
| | | | | | | | Ha. | RKM | | | Lat. | Log. | |
| 1 | 2 | 3 | 4 | 5 | 6 | 7 | 8 | 9 | 10 | 11 | 12 | 13 | 14 |
| | | | | | | | | | Total | 1000 | | | |
| 684 | Jatusana | | | Nangal Pathani to Gudyani Rd Km 0 to 3 L&R | July/Aug | 4X4 | 0.00 | 2.80 | Papri | 398 | 28°21'18.83961", 28°21'28.75845", 28°21'18.83941", 28°21'28.75206" | 76°30'16.03156", 76°30'59.07125", 76°20'16.03856", 76°30'59.07125" | |
| | | | | | | | | | Bakain | 216 | | | |
| | | | | | | | | | Shisham | 42 | | | |
| | | | | | | | | | Kigalia | 44 | | | |
| | | | | | | | | | Total | 700 | | | |
| 685 | Nahar | Jatusana | Jatusana | Jatusana Gudyani Rd km 0 to 3 L&R | July/Aug | 4X4 | 0.00 | 1.20 | Papri | 300 | 28°19'45.39", 28°20'49.16", 28°19'45.88", 28°20'48.90" | 76°31'28.19", 76°31'55.14", 76°31'21.27", 76°31'55.10" | |
| | | | | | | | | | Total | 300 | | | |
| 686 | Nahar | Jatusana | Berli | Mandhya Khurd Dehlawas km 0 to 2 L&R | July/Aug | 4X4 | 0.00 | 1.00 | Kaigalia | 80 | 28°26'26.41", 28°26'26.54", 28°25'81.64", 28°25'82.16" | 76°53'83.35", 76°53'83.18", 76°52'35.63", 76°52'35.31" | |
| | | | | | | | | | Papri | 170 | | | |
| | | | | | | | | | Total | 250 | | | |
| 687 | Nahar | Jatusana | Phalawas | Gurawara to Nurgarh Rd Km 0 to 2 L&R | July/Aug | 4X4 | 0.00 | 4.80 | Papri | 968 | 28°22'46.26739", 28°21'12.55892", 28°22'46.27956", 28°21'52.59502" | 76°39'0.04255", 76°40'15.6786", 76°38'59.84434", 76°40'15.53257" | |
| | | | | | | | | | Neem | 142 | | | |
| | | | | | | | | | Kigalia | 7 | | | |
| | | | | | | | | | Siris | 81 | | | |
| | | | | | | | | | Shisham | 2 | | | |

| Sr. No. | Name of Range | Name of Block | Name of Beat | Name of Reach Where Plantation done & Khasra No. | Plantation month/ Year | Spacing (m) | Target achieved | | Species planted | No.of plants planted | GPS Coordinates | | M& E Date |
|---------|---------------|---------------|--------------|---|---------------------------|-------------|-----------------|------|--------------------|-------------------------|---|---|-----------|
| | | | | | | | Ha. | RKM | | | Lat. | Log. | |
| 1 | 2 | 3 | 4 | 5 | 6 | 7 | 8 | 9 | 10 | 11 | 12 | 13 | 14 |
| | | | | | | | | | Total | 1200 | | | |
| 688 | Nahar | Jatusana | Phalawas | Gadhala to Hasawas Rd Km 0 to 2 L&R | July/Aug | 4X4 | 0.00 | 3.20 | Papri | 615 | 28°24'18.38448", 28°23'32.8115", 28°24'18.3515", 28°23'32.86092" | 76°37'39.23475", 76°37'0.53879", 76°37'39.685", 76°35'0.51463" | |
| | | | | | | | | | Bakain | 62 | | | |
| | | | | | | | | | Shisham | 88 | | | |
| | | | | | | | | | Neem | 35 | | | |
| | | | | | | | | | Total | 800 | | | |
| 689 | Nahar | Nahar | Bisoha | Nehrugarh Gujjarwas Lukhi Rd km 0 to 5 L&R | July/Aug | 4X4 | 0.00 | 6.00 | Papri | 1365 | 28°22'53.412", 28°22'53.658", 28°23'16.002", 28°23'16.062" | 76°24'29.358", 76°24'29.322", 76°22'17.334", 76°22'17.376" | |
| | | | | | | | | | Shisham | 95 | | | |
| | | | | | | | | | Kigalia | 40 | | | |
| | | | | | | | | | Total | 1500 | | | |
| 690 | Nahar | Nahar | Bisoha | Mumtazpur Ghari to Naya Gaon km 0 to 5 L&R | July/Aug | 4X4 | 0.00 | 5.90 | Papri | 1450 | 28°25'7.771", 28°25'7.242", 28°25'11.435", 28°25'11.216" | 76°18'54.287", 76°18'54.245", 76°21'34.487", 76°21'34.206" | |
| | | | | | | | | | Kigalaia | 25 | | | |
| | | | | | | | | | Total | 1475 | | | |
| 691 | Nahar | Nahar | Bisoha | Lukhi Karoli Rd km 0 to 1 L&R | July/Aug | 4X4 | 0.00 | 1.10 | Alustonia | 55 | 28°23'11.205", 28°23'11.532" | 76°21'41.514", 76°21'41.616" | |
| | | | | | | | | | Papri | 196 | | | |
| | | | | | | | | | Shisham | 16 | | | |
| | | | | | | | | | Gullar | 8 | | | |
| | | | | | | | | | Total | 275 | | | |

| Sr. No. | Name of Range | Name of Block | Name of Beat | Name of Reach Where Plantation done & Khasra No. | Plantation month/ Year | Spacing (m) | Target achieved | | Species planted | No.of plants planted | GPS Coordinates | | M& E Date |
|---------------|---------------|---------------|--------------|---|---------------------------|-------------|-----------------|---------------|--------------------|-------------------------|--|---|-----------|
| | | | | | | | Ha. | RKM | | | Lat. | Log. | |
| 1 | 2 | 3 | 4 | 5 | 6 | 7 | 8 | 9 | 10 | 11 | 12 | 13 | 14 |
| 692 | Nahar | Jatusana | Jatusana | Lala to Nainsukhpura km 0 to 2 L&R | July/Aug | 4X4 | 0.00 | 2.00 | Papri | 306 | 28°18'33.387", 28°18'0.03895", 28°18'33.40094", 28°17'59.95936" | 76°33'49.90589", 76°33'47.14823", 76°33'49.89532", 76°33'47.09369" | |
| | | | | | | | | | Shisham | 32 | | | |
| | | | | | | | | | Kigalaia | 102 | | | |
| | | | | | | | | | Siris | 60 | | | |
| | | | | | | | | | Total | 500 | | | |
| 693 | Rewari | Dharuhera | Nikhri | Masani Bundh (Sabi Bundh) Km 6- 9, L/Side | Jul-21 | 4X4 | 0.00 | 20.90 | Papri | 3500 | 28°10'13.89" 28°09'23.95" | 76°10'13.91" 76°43'20.00" | |
| | | | | | | | | | Shisham | 1500 | | | |
| | | | | | | | | | Neem | 100 | | | |
| | | | | | | | | | Pilkhan | 100 | | | |
| | | | | | | | | | Bargad | 15 | | | |
| | | | | | | | | | Pipal | 10 | | | |
| | | | | | | | | | Total | 5225 | | | |
| | | | | Total Rewari | | | 0.00 | 200.00 | | 50000 | | | |
| Palwal | | | | | | | | | | | | | |
| 694 | Palwal | Ghori | Ghori | Chandhut-Gurwari-Pahladpur Road KM 0-6 L&R | 06/2021 & 07/2021 | 4x4 | 0.00 | 7.00 | Shisham | 1750 | N28°07'20.5" N28°07'20.7" N28°08'45.4" N28°08'45.0" | E77°27'12.7" E77°27'12.6" E77°26'55.2" E77°26'55.2" | |
| | | | | | | | | | Total | 1750 | | | |
| 695 | Palwal | Ghori | Alawalpur | Alawalpur-Sadarpur Road KM 0-4 L&R | 06/2021 & 07/2021 | 4x4 | 0.00 | 4.00 | B.Papri | 300 | N28°10'59" N28°10'59" N28°12'21" N28°12'22" | E77°22'27" E77°22'28" E77°23'27" E77°23'28" | |
| | | | | | | | | | Shisham | 500 | | | |
| | | | | | | | | | Neem | 100 | | | |
| | | | | | | | | | J. Jalebi | 100 | | | |
| | | | | | | | | | Total | 1000 | | | |
| 696 | Palwal | Ghori | Ghori | Alawalpur-Chirwari Road KM 0-5 L&R | 06/2021 & 07/2021 | 4x4 | 0.00 | 5.00 | Jamun | 150 | N28°10'17" N28°10'16" | E77°22'57" E77°22'56" | |

| Sr. No. | Name of Range | Name of Block | Name of Beat | Name of Reach Where Plantation done & Khasra No. | Plantation month/ Year | Spacing (m) | Target achieved | | Species planted | No.of plants planted | GPS Coordinates | | M& E Date |
|---------|---------------|---------------|--------------|---|---------------------------|-------------|-----------------|-------|--------------------|-------------------------|--|--|-----------|
| | | | | | | | Ha. | RKM | | | Lat. | Log. | |
| 1 | 2 | 3 | 4 | 5 | 6 | 7 | 8 | 9 | 10 | 11 | 12 | 13 | 14 |
| | | | | | | | | | Shisham | 650 | | | |
| | | | | | | | | | Bakain | 200 | | | |
| | | | | | | | | | Imli | 150 | | | |
| | | | | | | | | | Neem | 100 | | | |
| | | | | | | | | | Total | 1250 | | | |
| 697 | Palwal | Ghori | Alawalpur | Nayagaon-Janoli -Mandkola Road KM 0-5 L&R | 06/2021 & 07/2021 | 4x4 | 0.00 | 6.00 | Jamun | 100 | N28°09'50" N28°09'49" N28°12'45" | E77°21'00" E77°21'01" E77°21'11" | |
| | | | | | | | | | Shisham | 700 | | | |
| | | | | | | | | | P. Papri | 500 | | | |
| | | | | | | | | | B. Papri | 200 | | | |
| | | | | | | | | | Total | 1500 | | | |
| 698 | Palwal | Ghori | Alawalpur | Mandkol-Katesra-Sahpur Road KM 0-4 L&R | 06/2021 & 07/2021 | 4x4 | 0.00 | 4.00 | Shisham | 300 | N28°11'31" N28°11'32" | E77°23'57" E77°23'58" | |
| | | | | | | | | | Kadam | 300 | | | |
| | | | | | | | | | B. Papri | 340 | | | |
| | | | | | | | | | Pilkhan | 10 | | | |
| | | | | | | | | | Neem | 50 | | | |
| | | | | | | | | | Total | 1000 | | | |
| 699 | Palwal | Ghori | Amarpur | Amarpur-Mohna Road KM 0-6 L&R | 06/2021 & 07/2021 | 4x4 | 0.00 | 12.00 | B.Papri | 1255 | N28°11'09.6" N28°11'09" | E77°25'13.2" E77°25'13.8" | |
| | | | | | | | | | P. Papri | 695 | | | |
| | | | | | | | | | Bakain | 70 | | | |
| | | | | | | | | | Shisham | 200 | | | |
| | | | | | | | | | Neem | 480 | | | |
| | | | | | | | | | Jamun | 50 | | | |
| | | | | | | | | | Alastonia | 100 | | | |
| | | | | | | | | | Pilkhan | 150 | | | |

| Sr. No. | Name of Range | Name of Block | Name of Beat | Name of Reach Where Plantation done & Khasra No. | Plantation month/ Year | Spacing (m) | Target achieved | | Species planted | No.of plants planted | GPS Coordinates | | M& E Date |
|---------|---------------|---------------|--------------|---|---------------------------|-------------|-----------------|------|--------------------|-------------------------|--|--|-----------|
| | | | | | | | Ha. | RKM | | | Lat. | Log. | |
| 1 | 2 | 3 | 4 | 5 | 6 | 7 | 8 | 9 | 10 | 11 | 12 | 13 | 14 |
| | | | | | | | | | Total | 3000 | | | |
| 700 | Palwal | Ghori | Alawalpur | Katesra-Gopikhera Road KM 0-3 L&R | 06/2021 & 07/2021 | 4x4 | 0.00 | 3.00 | Shisham | 650 | N28°11'09" N28°11'08" | E77°24'36" E77°24'35" | |
| | | | | | | | | | Neem | 100 | | | |
| | | | | | | | | | Total | 750 | | | |
| 701 | Palwal | Palwal | Dhatir | Palwal-Sohna Road KM 0-6 L&R | 06/2021 & 07/2021 | 4x4 | 0.00 | 6.00 | Shisham | 1100 | N28°08'58" N28°08'58" N28°11'59" N28°11'59" | E77°18'35" E77°18'36" E77°13'16" E77°13'15" | |
| | | | | | | | | | P. Papri | 400 | | | |
| | | | | | | | | | Total | 1500 | | | |
| 702 | Palwal | Palwal | Prithla | Bhiku Nangla -Prithla Road KM 0-4 L&R | 06/2021 & 07/2021 | 4x4 | 0.00 | 3.00 | Jamun | 150 | N28°13'32" N28°13'30" | E77°15'48" E77°15'48" | |
| | | | | | | | | | Pilkhan | 350 | | | |
| | | | | | | | | | P. Papri | 150 | | | |
| | | | | | | | | | Shisham | 100 | | | |
| | | | | | | | | | Total | 750 | | | |
| 703 | Palwal | Ghori | Prihtla | Chaprola-Sahrala Road KM 0-4 L&R | 06/2021 & 07/2021 | 4x4 | 0.00 | 3.48 | B.Papri | 500 | N28°14'59" | E77°14'51" | |
| | | | | | | | | | Pilkhan | 200 | N28°15'01" | E77°14'53" | |
| | | | | | | | | | Jamun | 170 | N28°15'21" | E77°14'28" | |
| | | | | | | | | | Total | 870 | N28°15'23" | E77°14'27" | |
| 704 | Palwal | Mandkola | Mandkola | Riwad -Akbarpur Natol-Bighawali Road KM 0-3 L&R | 06/2021 & 07/2021 | 4x4 | 0.00 | 5.00 | P.Papri | 1000 | N28°06'35.17" | E77°06'46.04" | |
| | | | | | | | | | Pilkhan | 50 | N28°06'34.60" | E77°06'44.95" | |
| | | | | | | | | | Neem | 50 | N28°05'49.96" | E77°07'34.70" | |
| | | | | | | | | | Shisham | 100 | N28°05'49.68" | E77°07'33.32" | |
| | | | | | | | | | Arjun | 50 | | | |
| | | | | | | | | | Total | 1250 | | | |
| 705 | Palwal | Mandkola | Mandkola | Akbarpur Natol-Kurthla-Pondri- Kira Road KM 0-5 L&R | 06/2021 & 07/2021 | 4x4 | 0.00 | 5.00 | P.Papri | 1000 | N28°05'32.21" | E77°07'51.56" | |

| Sr. No. | Name of Range | Name of Block | Name of Beat | Name of Reach Where Plantation done & Khasra No. | Plantation month/ Year | Spacing (m) | Target achieved | | Species planted | No. of plants planted | GPS Coordinates | | M & E Date |
|---------|---------------|---------------|--------------|---|------------------------|-------------|-----------------|------|---------------------------|-----------------------|--|--|------------|
| | | | | | | | Ha. | RKM | | | Lat. | Log. | |
| 1 | 2 | 3 | 4 | 5 | 6 | 7 | 8 | 9 | 10 | 11 | 12 | 13 | 14 |
| | | | | | | | | | Pilkhan | 50 | N28°05'31.94" | E77°07'50.21" | |
| | | | | | | | | | Neem | 50 | N28°04'18.99" | E77°10'11.17" | |
| | | | | | | | | | Shisham | 100 | N28°04'18.04" | E77°10'08.83" | |
| | | | | | | | | | Arjun | 50 | | | |
| | | | | | | | | | Total | 1250 | | | |
| 706 | Palwal | Mandkola | Janachauli | Gharrot-Swamika Road KM 0-2 L&R | 06/2021 & 07/2021 | 4x4 | 0.00 | 2.00 | P.Papri | 400 | N28°04'32.3" N28°04'17" N28°03'32.3" N28°03'54.3" | E77°12'40.1" E77°12'32.2" E77°12'40.4" E77°12'11.9" | |
| | | | | | | | | | Pilkhan | 100 | | | |
| | | | | | | | | | Total | 500 | | | |
| 707 | Palwal | Mandkola | Janachauli | Jainpur-Khokiyaka Road KM 0-2.5 L&R | 06/2021 & 07/2021 | 4x4 | 0.00 | 2.00 | P.Papri | 400 | N28°07'06" N28°06'13" N28°09'08" N28°07'05" | E77°12'14" E77°12'11" E77°11'19" E77°11'13" | |
| | | | | | | | | | Siris | 80 | | | |
| | | | | | | | | | Neem | 20 | | | |
| | | | | | | | | | Total | 500 | | | |
| 708 | Palwal | Mandkola | Janachauli | Gharrot-Bichpuri-Aluka-Puthli Road KM 0-6 L&R | 06/2021 & 07/2021 | 4x4 | 0.00 | 6.00 | P.Papri- 1400,Neem-100 | 1400 | N28°04'29.4" N28°05'26.1" N28°05'22.1" N28°05'16.4" | E77°12'51" E77°14'3.3" E77°11'30.8" E77°11'58.1" | |
| | | | | | | | | | Neem | 100 | | | |
| | | | | | | | | | Total | 1500 | | | |
| 709 | Palwal | Mandkola | Janachauli | Puthli-Gharrot Road KM 0-1 L&R | 06/2021 & 07/2021 | 4x4 | 0.00 | 1.00 | P.Papri- 230,Neem-20 | 230 | N28°05'45.1" N28°05'39.5" N28°05'39.1" | E77°13'52.9" E77°13'43.3" E77°13'43.1" | |
| | | | | | | | | | Neem | 20 | | | |
| | | | | | | | | | Total | 250 | | | |

| Sr. No. | Name of Range | Name of Block | Name of Beat | Name of Reach Where Plantation done & Khasra No. | Plantation month/ Year | Spacing (m) | Target achieved | | Species planted | No.of plants planted | GPS Coordinates | | M& E Date |
|---------|---------------|---------------|--------------|---|---------------------------|-------------|-----------------|-------|-------------------------|-------------------------|---|--|-----------|
| | | | | | | | Ha. | RKM | | | Lat. | Log. | |
| 1 | 2 | 3 | 4 | 5 | 6 | 7 | 8 | 9 | 10 | 11 | 12 | 13 | 14 |
| 710 | Palwal | Mandkola | Janachauli | Bichpuri-Putli Road KM 0-1 L&R | 06/2021 & 07/2021 | 4x4 | 0.00 | 1.00 | P.Papri- 240,Neem-10 | 240 | N28°05'28.9" N28°05'26.11" N28°05'26.00" N28°05'26.60" | E77°13'16.1" E77°13'14.9" E77°14'06.3" E77°14'06.2" | |
| | | | | | | | | | Neem | 10 | | | |
| | | | | | | | | | Total | 250 | | | |
| 711 | Hodal | Hodal | Hodal | Hodal-Punhana road L/R Side KM 0-6 | Aug-21 | 4x4 | 0.00 | 13.00 | Kajliya | 300 | 27°54'12.7186" | 77°21'36.6048" | |
| | | | | | | | | | B.papri | 1000 | 27°54'12.6144" | 77°21'37.0008" | |
| | | | | | | | | | Alstonia | 1100 | 27°53'0.5064" | 77°20'4.524" | |
| | | | | | | | | | Neem | 100 | 27°52'69.9916" | 77°20'4.7472" | |
| | | | | | | | | | P.papri | 650 | | | |
| | | | | | | | | | Shisham | 100 | | | |
| | | | | | | | | | Total | 3250 | | | |
| 712 | Hodal | Hodal | Banchari | Mundkati-Sevli road L/R KM 0-4 | Aug-21 | 4x4 | 0.00 | 5.00 | Kajliya | 250 | 27°58'14.34" | 77°20'29.54" | |
| | | | | | | | | | B.papri | 100 | 27°58'13.97" | 77°20'29.75" | |
| | | | | | | | | | P.papri | 700 | 27°58'49.39" | 77°17'43.47" | |
| | | | | | | | | | Neem | 50 | 27°58'48.95" | 77°17'43.65" | |
| | | | | | | | | | Shisham | 150 | | | |
| | | | | | | | | | Total | 1250 | | | |
| 713 | Hodal | Hodal | Banchari | Mundkati -Gudhrana Approach road km 0-5 | Aug-21 | 4x4 | 0.00 | 5.00 | B.papri | 300 | 27°58'34.42" | 77°20'22.23" | |
| | | | | | | | | | P.papri | 500 | 27°58'34.56" | 77°20'21.92" | |
| | | | | | | | | | Neem | 20 | 27°59'36.46" | 77°20'57.45" | |
| | | | | | | | | | Shisham | 150 | 27°59'36.36" | 77°20'57.08" | |
| | | | | | | | | | Alstonia | 280 | | | |

| Sr. No. | Name of Range | Name of Block | Name of Beat | Name of Reach Where Plantation done & Khasra No. | Plantation month/ Year | Spacing (m) | Target achieved | | Species planted | No.of plants planted | GPS Coordinates | | M& E Date |
|---------|---------------|---------------|--------------|---|---------------------------|-------------|-----------------|------|--------------------|-------------------------|-----------------|----------------|-----------|
| | | | | | | | Ha. | RKM | | | Lat. | Log. | |
| 1 | 2 | 3 | 4 | 5 | 6 | 7 | 8 | 9 | 10 | 11 | 12 | 13 | 14 |
| | | | | | | | | | Total | 1250 | | | |
| 714 | Hodal | Hathin | Gehlab | Gehlab to Mitrol road L/R KM 0-2 | Aug-21 | 4x4 | 0.00 | 2.00 | Bargad | 15 | 28°02'01.6944" | 77°17'03.2028" | |
| | | | | | | | | | Shisham | 80 | 28°02'2.868" | 77°17'53.862" | |
| | | | | | | | | | P.papri | 390 | 28°02'2.868" | 77°17'4.0128" | |
| | | | | | | | | | pipal | 15 | 28°02'02.5872" | 77°17'53.4336" | |
| | | | | | | | | | Total | 500 | | | |
| 715 | Hodal | Hathin | Hathin | Hathin -Rindka- Kalsada road | Aug-21 | 4x4 | 0.00 | 5.00 | Bargad | 175 | 28°03'20.2608" | 77°15'17.7552" | |
| | | | | | | | | | Shisham | 200 | 28°03'20.466" | 77°15'18.252" | |
| | | | | | | | | | P.papri | 700 | 28°03'54.7308" | 77°16'2.5788" | |
| | | | | | | | | | pipal | 175 | 28°04'15.7836" | 77°16'2.5644" | |
| | | | | | | | | | Total | 1250 | | | |
| 716 | Hodal | Hassanpur | Bhiduki | Hodal-Hasanpur road L/R KM 2-10 | Aug-21 | 4x4 | 0.00 | 5.00 | B.Papri | 400 | 27°53'48.73" | 77°23'56.57" | |
| | | | | | | | | | P.Papri | 740 | 27°53'48.21" | 77°23'56.83" | |
| | | | | | | | | | Pilkhan | 30 | 27°55'48.26" | 77°27'20.19" | |
| | | | | | | | | | Jamun | 70 | 27°55'48.24" | 77°27'20.75" | |
| | | | | | | | | | Kadam | 10 | | | |
| | | | | | | | | | Total | 1250 | | | |
| 717 | Hodal | Hassanpur | Bhiduki | Hodal-Hasanpur road L/R KM 10-16 | Aug-21 | 4x4 | 0.00 | 5.00 | B.Papri | 50 | 27°55'51.42" | 77°27'51.42" | |
| | | | | | | | | | P.Papri | 1200 | 27°55'51.24" | 77°27'22.93" | |
| | | | | | | | | | Total | 1250 | 27°57'54.72" | 77°29'7.98" | |
| 718 | Hodal | Hassanpur | Pingore | Khambi-Ghasera Road KM 0-2 | Aug-21 | 4x4 | 0.00 | 2.00 | shisham | 100 | 27°58'21" | 77°25'14" | |
| | | | | | | | | | B.Papri | 250 | 27°58'23" | 77°25'15" | |
| | | | | | | | | | P.Papri | 150 | 27°59'00" | 77°25'49" | |
| | | | | | | | | | Total | 500 | 27°59'01" | 77°25'48" | |

| Sr. No. | Name of Range | Name of Block | Name of Beat | Name of Reach Where Plantation done & Khasra No. | Plantation month/ Year | Spacing (m) | Target achieved | | Species planted | No.of plants planted | GPS Coordinates | | M& E Date |
|---------|---------------|---------------|--------------|---|---------------------------|-------------|-----------------|------|--------------------|-------------------------|-----------------|--------------|-----------|
| | | | | | | | Ha. | RKM | | | Lat. | Log. | |
| 1 | 2 | 3 | 4 | 5 | 6 | 7 | 8 | 9 | 10 | 11 | 12 | 13 | 14 |
| 719 | Hodal | Hassanpur | Pingore | Bamnikhara-Hassanpur Road L/R KM 16-22 | Aug-21 | 4x4 | 0.00 | 4.00 | B.Papri | 400 | 27°58'4.51" | 77°26'13.11" | |
| | | | | | | | | | P.Papri | 470 | 27°58'4.00" | 77°26'12.93" | |
| | | | | | | | | | Jamun | 130 | 27°58'3.96" | 77°29'5.46" | |
| | | | | | | | | | Total | 1000 | 27°58'3.48" | 77°29'5.75" | |
| 720 | Hodal | Hassanpur | Hassanpur | Macchipur to Gulabad Road L/R | Aug-21 | 4x4 | 0.00 | 4.00 | B.Papri | 90 | 27°59'18.86" | 77°27'25.21" | |
| | | | | | | | | | P.Papri | 750 | 27°59'19.25" | 77°27'25.11" | |
| | | | | | | | | | Arjun | 100 | | | |
| | | | | | | | | | Shisham | 50 | | | |
| | | | | | | | | | Pilkhan | 10 | | | |
| | | | | | | | | | Total | 1000 | | | |
| 721 | Hodal | Hassanpur | Pingore | Deeghot-Pingore KM 8-12 | Aug-21 | 4x4 | 0.00 | 5.00 | B.Papri | 500 | 28°01'51" | 77°22'42" | |
| | | | | | | | | | P.Papri | 550 | 28°01'49.48" | 77°22'44.11" | |
| | | | | | | | | | Arjun | 150 | | | |
| | | | | | | | | | Shisham | 50 | | | |
| | | | | | | | | | Total | 1250 | | | |
| 722 | Palwal | Palwal | Maheshpur | Utawar Distributory RD 25-50 L&R | 06/2021 & 07/2021 | 4x4 | 0.00 | 6.00 | Shisham | 750 | N28°06'56" | E77°13'37" | |
| | | | | | | | | | Papri | 750 | N28°07'00" | E77°13'36" | |
| | | | | | | | | | Total | 1500 | | | |
| 723 | Palwal | Palwal | Prithla | GMD RD 180-185 L&R | 06/2021 & 07/2021 | 4x4 | 0.00 | 8.00 | P.Papri | 800 | N28°13'16" | E77°15'21" | |
| | | | | | | | | | Pilkhan | 400 | N28°13'16" | E77°15'24" | |
| | | | | | | | | | Shisham | 300 | N28°15'44" | E77°15'25" | |
| | | | | | | | | | Bakain | 300 | N28°15'45" | E77°15'28" | |
| | | | | | | | | | Jamun | 200 | | | |

| Sr. No. | Name of Range | Name of Block | Name of Beat | Name of Reach Where Plantation done & Khasra No. | Plantation month/ Year | Spacing (m) | Target achieved | | Species planted | No.of plants planted | GPS Coordinates | | M& E Date |
|---------|---------------|---------------|--------------|---|---------------------------|-------------|-----------------|-------|--------------------|-------------------------|--|--|-----------|
| | | | | | | | Ha. | RKM | | | Lat. | Log. | |
| 1 | 2 | 3 | 4 | 5 | 6 | 7 | 8 | 9 | 10 | 11 | 12 | 13 | 14 |
| | | | | | | | | | Total | 2000 | | | |
| 724 | Palwal | Palwal | Prithla | Dhatir Distributory 0-tail L&R | 06/2021 & 07/2021 | 4x4 | 0.00 | 2.52 | B.Papri | 500 | N28°15'40" N28°15'41" N28°15'29" N28°15'29" | E77°14'34" E77°14'36" E77°14'43" E77°14'44" | |
| | | | | | | | | | Pilkhan | 130 | | | |
| | | | | | | | | | Total | 630 | | | |
| 725 | Palwal | Mandkola | Janachauli | Uttawar Distributory RD 50-68 L&R | 06/2021 & 07/2021 | 4x4 | 0.00 | 8.00 | P.Papri | 1500 | N28°08'25" | E77°13'41" | |
| | | | | | | | | | Pilkhan | 430 | N28°08'20" | E77°13'52" | |
| | | | | | | | | | Neem | 50 | N28°08'21" | E77°13'39" | |
| | | | | | | | | | Shisham | 20 | N28°08'18" | E77°13'52" | |
| | | | | | | | | | Total | 2000 | | | |
| 726 | Hodal | Hodal | Banchari | GMD L/R Side RD 54-70 | Aug-21 | 4x4 | 0.00 | 20.00 | Kajliya | 10 | 27°55'44.61" | 77°21'52.72" | |
| | | | | | | | | | Neem | 300 | 27°55'42.68" | 77°21'51.41" | |
| | | | | | | | | | P.Papri | 2600 | 27°57'13.90" | 77°19'54.55" | |
| | | | | | | | | | B.Papri | 1000 | 27°57'13.49" | 77°19'52.05" | |
| | | | | | | | | | Alstonia | 500 | | | |
| | | | | | | | | | shisham | 300 | | | |
| | | | | | | | | | Bargard | 150 | | | |
| | | | | | | | | | Pipal | 140 | | | |
| | | | | | | | | | Total | 5000 | | | |
| 727 | Hodal | Hathin | Bahin | Kot -Bahin Link drain | Aug-21 | 4x4 | 0.00 | 8.00 | shisham | 250 | 27°57'47.2824" | 77°15'34.5348" | |
| | | | | | | | | | Bargard | 50 | 27°57'46.3536" | 77°16'2.0424" | |
| | | | | | | | | | Pipal | 50 | 27°57'45.36" | 77°16'18.1848" | |
| | | | | | | | | | P.Papri | 500 | 27°57'44.2296" | 77°16'52.6188" | |
| | | | | | | | | | B.Papri | 900 | | | |

| Sr. No. | Name of Range | Name of Block | Name of Beat | Name of Reach Where Plantation done & Khasra No. | Plantation month/ Year | Spacing (m) | Target achieved | | Species planted | No.of plants planted | GPS Coordinates | | M& E Date |
|--------------|---------------|---------------|--------------|---|---------------------------|-------------|-----------------|---------------|--------------------|-------------------------|-----------------|---------------|-----------|
| | | | | | | | Ha. | RKM | | | Lat. | Log. | |
| 1 | 2 | 3 | 4 | 5 | 6 | 7 | 8 | 9 | 10 | 11 | 12 | 13 | 14 |
| | | | | | | | | | Alstonia | 250 | | | |
| | | | | | | | | | Total | 2000 | | | |
| 728 | Hodal | Hassanpur | Bhiduki | GMD L/R RD 10-20 | Aug-21 | 4x4 | 0.00 | 17.00 | P.Papri | 3800 | 27°56'35.10" | 77°24'48.65" | |
| | | | | | | | | | shisham | 200 | 27°56'13.30" | 77°25'17.97" | |
| | | | | | | | | | B.Papri | 190 | | | |
| | | | | | | | | | Arjun | 60 | | | |
| | | | | | | | | | Total | 4250 | | | |
| | | | | Total Palwal | | | 0.00 | 200.00 | | 50000 | | | |
| Mewat | | | | | | | | | | | | | |
| 729 | Nuh | Tauru | Tauru | Silkho Atitka Rd 0 to 8 | Jul-21 | | 0.00 | 14.00 | Bakain | 350 | N 28° 09'24" | E 76° 57'08" | |
| | | | | | | | | | Sahtut | 650 | | | |
| | | | | | | | | | Shisham | 1000 | | | |
| | | | | | | | | | Badam Papri | 1500 | | | |
| | | | | | | | | | Total | 3500 | | | |
| 730 | Nuh | Tauru | Tauru | Jorashi Uton Rd 0 to 4 | Jul-21 | | 0.00 | 6.00 | Sahtut | 650 | N 28° 14'19" | E 76° 54'19" | |
| | | | | | | | | | Shisham | 600 | | | |
| | | | | | | | | | Neem | 250 | | | |
| | | | | | | | | | Total | 1500 | | | |
| 731 | Nuh | NUH | Chhapera | Nuh- Palwal RD KM 6-14 | Aug-21 | | 0.00 | 15.00 | Neem | 500 | N 28° 06'51" | E 77° 03'37" | |
| | | | | | | | | | P.Papri | 2000 | | | |
| | | | | | | | | | Pilkhan | 500 | | | |
| | | | | | | | | | Jungle Jalabi | 500 | | | |
| | | | | | | | | | Arjun | 200 | | | |
| | | | | | | | | | Shisham | 50 | | | |
| | | | | | | | | | Total | 3750 | | | |
| 732 | Punhana | Punhana | Pinangao | Pinangao Sec.4&5 H.B.. No.127 | July - August/ 2021 | | 0.00 | 100.00 | P.Papri | 15000 | 27°53'37.85" | 77° 5'29.61" | |
| | | | | | | | | | Jamun | 5000 | | | |
| | | | | | | | | | Neem | 2000 | | | |
| | | | | | | | | | Pilkhan | 3000 | | | |
| | | | | | | | | | Total | 25000 | | | |
| 733 | Punhana | Shikrawa | Rephua | Ted road 0 to tail | July - August/ 2021 | | 0.00 | 14.00 | Jamun | 3500 | 27°54'8.93664" | 77° 6'45.855" | |
| | | | | | | | | | Alestonia | | | | |
| | | | | | | | | | Jangal jlabi | | | | |
| | | | | | | | | | Sisham | | | | |

**Annual Plan of Operation for
Net Present Value (Native Species)**

| Sr. No. | Name of Range | Name of Block | Name of Beat | Name of Reach Where Plantation done & Khasra No. | Plantation month/ Year | Spacing (m) | Target achieved | | Species planted | No.of plants planted | GPS Coordinates | | M& E Date |
|---------|---------------|---------------|--------------|--|---------------------------|-------------|-----------------|----------------|--------------------|-------------------------|------------------------|--------------------------|-----------|
| | | | | | | | Ha. | RKM | | | Lat. | Log. | |
| 1 | 2 | 3 | 4 | 5 | 6 | 7 | 8 | 9 | 10 | 11 | 12 | 13 | 14 |
| | | | | | | | | | Neem | | | | |
| | | | | | | | | | Total | 3500 | | | |
| 734 | Punhana | Shikrawa | Shikrawa | Ujhina Drain Rd 160-180 | July - August/ 2021 | | 0.00 | 16.00 | Jamun | 2000 | 27°56'26" 27°56'56" | 77° 07'59" 77° 08'20" | |
| | | | | | | | | | Sisham | 300 | | | |
| | | | | | | | | | Neem | 500 | | | |
| | | | | | | | | | Alestonia | 750 | | | |
| | | | | | | | | | Jangal jlabi | 250 | | | |
| | | | | | | | | | P.papri | 200 | | | |
| | | | | | | | | | Total | 4000 | | | |
| 735 | F.P.JHIRKA | Nagina | Bhadas | Hodal Nagina Road km 32 to 38 L/R Side Khasra No3208 | July - August/ 2021 | | 0.00 | 15.00 | Papri | 3750 | N 27' 55' 02.561" | E 77' 00' 29.834" | |
| | | | | | | | | | Neem | | | | |
| | | | | | | | | | Siras | | | | |
| | | | | | | | | | Shisham | | | | |
| | | | | | | | | | Total | 3750 | | | |
| 736 | F.P.JHIRKA | Nagina | Bhadas | Kotla Bandh Khasra No 3208 | July - August/ 2021 | | 0.00 | 20.00 | Papri | 5000 | N 27' 57' 00.773" | E 77' 00' 15.265" | |
| | | | | | | | | | Neem | | | | |
| | | | | | | | | | Total | 5000 | | | |
| | | | | Total Mewat | | | 0.00 | 200.00 | | 50000 | | | |
| | | | | Total South Circle | | | 0.00 | 700.00 | | 175000 | | | |
| | | | | Total NPV (Tall Plants) | | | 0.00 | 4473.00 | | 1118250 | | | |

Annual Plan of Operations of Native Species Plantation under NPV Component for the year 2021-22

| Sr. No. | Name of Range | Name of Block | Name of Beat | Name of Reach Where Plantation done | Plantation month/ Year | Spacing (m) | Target achieved | | No.of plants planted | Species planted | GPS Coordinates | | M& E Date |
|-----------------------------------|---------------|---------------|--------------|---|------------------------|-------------|-----------------|-------------|----------------------|---|------------------|------------------|-----------|
| | | | | | | | Ha. | RKM | | | Lat. | Log. | |
| 1 | 2 | 3 | 4 | 5 | 6 | 7 | 8 | 9 | 10 | 11 | 12 | 13 | |
| Mewat | | | | | | | | | | | | | |
| 1 | Nuh | Tauru | Tauru | Silkho Aravali Khasra No. 92/1 to 98,86 to 91 | Aug-21 | | 60 | 0 | 30000 | Neem=21000, Shisham=3000, Pilkhan=2000, Gular=1000, Dhak=1000, Pipal=500, Jungle Jalebi=1500 | N 28° 09'15" | E 76°57'57" | |
| 2 | F.P.JHIRKA | ALIPUR TIGRA | Jhimrawat | Jhimrawat Sec.4&5 Khasra No.3324 | Aug-21 | | 25 | 0 | 12500 | Neem, Siras, Papri | N 27° 51' 51.82" | E 77° 03' 50.22" | |
| Total Mewat | | | | | | | 85.00 | 0.00 | 42500 | | | | |
| Total NPV (Native Species) | | | | | | | 85.00 | 0.00 | 42500 | | | | |

**Annual Plan of Operation for
Net Present Value (Ridge)**

Annual Plan of Operations of Ridge Plantation under NPV Component for the year 2021-22

| Sr. No. | Name of Range | Name of Block | Name of Beat | Name of Reach Where Plantation done | Plantation month/ Year | Spacing (m) | Target achieved | | Species planted | No.of plants planted | GPS Coordinates | | M& E Date |
|---------------|---------------|---------------|--------------|---|---------------------------|-------------|-----------------|-------|--------------------|-------------------------|--|--|-----------|
| | | | | | | | Ha. | RKM | | | Lat. | Log. | |
| 1 | 2 | 3 | 4 | 5 | 6 | 7 | 8 | 9 | 10 | 11 | 12 | 13 | |
| Ambala | | | | | | | | | | | | | |
| 1 | Ambala | Jansui | Naggal | Old Hisar Road Km. 19-20 L/Side | Jul-21 | 2x2 | 0.00 | 1.40 | Arjun | 430 | 30°13'39.24" 30°13'39.16" 30°13'29.81" 30°13'29.54" | 76°42'26.54" 76°42'27.44" 76°42'26.94" 76°42'27.39" | |
| | | | | | | | | | Jamun | 170 | | | |
| | | | | | | | | | Shisham | 100 | | | |
| | | | | | | | | | Total | 700 | | | |
| 2 | Naraingarh | Kurali | J harshella | Lalpur-Gadhoulia DB Road km. 0-5 L&R Side | Jul-21 | 2x2 | 0.00 | 3.00 | Eucllyptus | 1500 | 30°22'58.47"N 30°22'55.22"N 30°22'52.06"N 30°22'57.02"N | 77° 9'38.85"E 77° 8'59.23"E 77° 8'20.77"E 77° 6'45.03"E | |
| | | | | | | | | | Total | 1500 | | | |
| 3 | Naraingarh | Naraingarh | Bhurewala | Ratour Sec 4&5 - | Jul-21 | 2x2 | 0.00 | 82.00 | Eucllyptus | 31000 | 30°31'45.19"N 30°31'41.07"N 30°31'41.22"N 30°31'45.22"N | 77°2'22.36"E 77° 2'22.02"E 77° 2'37.58"E 77° 2'37.78"E | |
| | | | | | | | | | Khair | 3000 | | | |
| | | | | | | | | | Teak | 7000 | | | |
| | | | | | | | | | Total | 41000 | | | |
| 4 | Naraingarh | Shahzadpur | Patvi | Kheragani Sec 4&5 | Jul-21 | 2x2 | 0.00 | 13.60 | Eucllyptus | 6800 | 30°28'47.69"N 30°28'49.66"N 30°28'52.80"N 30°28'56.50"N | 76°56'44.44"E 76°56'47.57"E 76°56'51.78"E 76°56'51.79"E | |
| | | | | | | | | | Total | 6800 | | | |

| Sr. No. | Name of Range | Name of Block | Name of Beat | Name of Reach Where Plantation done | Plantation month/ Year | Spacing (m) | Target achieved | | Species planted | No.of plants planted | GPS Coordinates | | M& E Date |
|---------------------|---------------|---------------|----------------|---|---------------------------|-------------|-----------------|---------------|---|-------------------------|--|--|-----------|
| | | | | | | | Ha. | RKM | | | Lat. | Log. | |
| 1 | 2 | 3 | 4 | 5 | 6 | 7 | 8 | 9 | 10 | 11 | 12 | 13 | |
| Total Ambala | | | | | | | 0.00 | 100.00 | | 50000 | | | |
| Karnal | | | | | | | | | | | | | |
| 5 | Canal | NPV Ridge | Karnal/Munak/M | Old badshai Canal | Budha Peer to Baradari | Feb-22 | 0 | 21.05 | Shisham=4000, Jamun=1500, Jaomoa=1500, Euc=1500,Kik ar=2025 | 0 | 29.487877 | 76.850458 | |
| 6 | Assandh | Assandh | Bassi | Chatang Drain Rahra Khizrabad Road to Panipat - Kaithal Road | | | 0.00 | 7.00 | Euc | 3500 | 29°34'10.33" N 29°32'15.03" N | 76°34'55.98" E 76°33'56.7" E | |
| 7 | Assandh | Jundla | Jundla | Barota Tubewell | | | 0.00 | 8.00 | EUC Kiteia | 3000 1000 | 29°38'44.22" N | 76°52'6.675" E | |
| 8 | Assandh | Assandh | Ardana | Chatang Drain | | | 0.00 | 31.00 | Euc | 15500 | 29°35'19.1" N 29°35'00.0" N 29°34'13.0" N 29°33'40.4" N 29°31'15.3" N 29°30'39.4" N | 76°37'09.8" E 76°36'24.3" E 76°35'04.5" E 76°34'12.9" E 76°33'17.1" E 76°31'42.6" E | |
| 9 | Assandh | Jundla | Jundla | Jundla Drain | | | 0.00 | 13.00 | Euc | 6500 | | | |
| 10 | Assandh | Jundla | Padha | Nai Nala Drain | | | 0.00 | 15.00 | Euc | 7500 | | | |
| 11 | Assandh | Assandh | Ardana | Assandh-Jind Road | | | 0.00 | 13.00 | Euc | 6500 | | | |
| 12 | Assandh | Assandh | Ardana | Roar Minor | | | 0.00 | 1.00 | Euc | 500 | | | |
| 13 | Assandh | Assandh | Salwan | Assandh-Salwan Road | | | 0.00 | 5.00 | Euc | 2500 | | | |
| 14 | Assandh | Assandh | Khandakheri | RF-Khandakheri | | | 0.00 | 20.00 | Euc | 10000 | | | |
| 15 | Assandh | Nissing | Chorkarsa | Chatang Drain | | | 0.00 | 15.75 | Euc | 7875 | | | |
| 16 | Assandh | Nissing | Manjura | Kachhwa-Behloipur Road | | | 0.00 | 0.20 | Euc | 100 | | | |
| Total Karnal | | | | | | | 0.00 | 150.00 | | 64475 | | | |
| Panipat | | | | | | | | | | | | | |
| 17 | Panipat | Panipat | Sithana | Kachroli Drain RD 0 | 07-2021 | | 0.00 | 1.00 | Kikar EUC (Safeda) | 50 450 | 29 28 22 | 76 56 07 | |
| | | | | | | | | | Total | 500 | | | |
| 18 | Panipat | Israna | Naulatha | Nohra Drain RD 43 to | 07-2021 | | 0.00 | 15.00 | Kikar Jamoia EUC (Safeda) | 1500 1000 5000 | 29 19 54 | 76 56 25 | |
| | | | | | | | | | Total | 7500 | | | |
| 19 | Panipat | Madlauda | Shera | Joshi Minor RD 5 to | 07-2021 | | 0.00 | 23.00 | Kikar Jamoia | 1000 500 | 29 46 59 | 76 79 40 | |

| Sr. No. | Name of Range | Name of Block | Name of Beat | Name of Reach Where Plantation done | Plantation month/ Year | Spacing (m) | Target achieved | | Species planted | No.of plants planted | GPS Coordinates | | M& E Date |
|----------------|---------------|---------------|----------------------|---|---------------------------|-------------|-----------------|--------------|--------------------|-------------------------|-----------------|---------------|-----------|
| | | | | | | | Ha. | RKM | | | Lat. | Log. | |
| 1 | 2 | 3 | 4 | 5 | 6 | 7 | 8 | 9 | 10 | 11 | 12 | | 13 |
| | | | | | | | | | EUC (Safeda) | 10000 | | | |
| | | | | | | | | | Total | 11500 | | | |
| 20 | Samalkha | Samalkha West | Narvana | NARAYANA | 07-2021 | | 0.00 | 12.00 | EUC (Safeda) | 6000 | 29 17 13 | 76 56 31 | |
| | | | | | | | | | Total | 6000 | | | |
| 21 | Panipat | Madlauda | Assan | Assan Sec - 38 | 07-2021 | | 0.00 | 23.50 | Fransh | 3000 | 29 26 60 | 76 52 39 | |
| | | | | | | | | | EUC (Safeda) | 8750 | | | |
| | | | | | | | | | Total | 11750 | | | |
| 22 | Panipat | Madlauda | Urlana | Irrigation Land Urlana | 07-2021 | | 0.00 | 2.50 | Fransh | 150 | 29 20 19 | 76 40 36 | |
| | | | | | | | | | EUC (Safeda) | 1100 | | | |
| | | | | | | | | | Total | 1250 | | | |
| 23 | Samalkha | Samalkha East | Hathwala | Mahwati to Basada | 08-2021 | | 0.00 | 13.00 | EUC (Safeda) | 6500 | 29 13 31 | 77 04 05 | |
| | | | | | | | | | Total | 6500 | | | |
| | | | Total Panipat | | | | 0.00 | 90.00 | | 45000 | | | |
| Sonipat | | | | | | | | | | | | | |
| 24 | Gohana | Kathura | Ahulana | Baroda Minor | 07/2021 | | 0.00 | 9.50 | Kikar | 300 | 29.11707 | 76.618249 | |
| | | | | | | | | | Jamun | 150 | | | |
| | | | | | | | | | Amrood | 200 | | | |
| | | | | | | | | | Euc | 4100 | | | |
| 25 | Gohana | Kathura | Rindhana | Sunder Branch | 07/2021 | | 0.00 | 4.50 | Kikar | 250 | 29.226364 | 76.524029 | |
| | | | | | | | | | Euc. | 2000 | | | |
| 26 | Gohana | Moi | Rukhi | Ghilor Minor | 07/2021 | | 0.00 | 3.75 | Euc. | 1875 | 29.095551 | 76.694016 | |
| 27 | Gohana | Gohana | Mudlana | Juwara Minor | 07/2021 | | 0.00 | 4.00 | Euc. | 1000 | 29.243619 | 76.77269 | |
| | | | | | | | | | Amrood | 500 | | | |
| | | | | | | | | | Kikar | 500 | | | |
| 28 | Gohana | Bichpari | Ishapur | Butana Branch | 10/2021 | | 0.00 | 15.25 | Beri | 280 | 29.276991 | 76.629068 | |
| | | | | | | | | | Jamoa | 520 | | | |
| | | | | | | | | | Euc | 6825 | | | |
| 29 | Gohana | Gohana | Mundlana | Mundlana Minor | 07/2021 | | 0.00 | 3.00 | Kikar | 250 | 29.203604 | | |
| | | | | | | | | | Amrood | 250 | | | |
| | | | | | | | | | Gumbhari | 500 | | | |
| | | | | | | | | | Euc | 500 | | | |
| 30 | Rai | Kharkhoda | Garhi | Delhi Branch | Sep-21 | | 0.00 | 4.00 | Safeda | 1500 | 28055'5.7198" | 7600'9.61046" | |
| | | | | | | | | | Kikar | 300 | | | |
| | | | | | | | | | Fransh | 200 | | | |
| 31 | Rai | Kharkhoda | Sisana | Gorar Minor RD 0-22 | Sep-21 | | 0.00 | 8.00 | Safeda | 3500 | 28053'35.236" | 76052'10.23" | |
| | | | | | | | | | Amrood | 500 | | | |
| 32 | Rai | Bawana | Karala | Sultanpur Minor | Sep-21 | | 0.00 | 14.00 | Neem | 1500 | 28047'24" | 7700'1.32" | |
| | | | | | | | | | Kikar | 2000 | | | |
| | | | | | | | | | shisham | 2000 | | | |
| | | | | | | | | | Jamun | 1500 | | | |
| 33 | Rai | Bawana | Bawana | Bawana Distributry | Sep-21 | | 0.00 | 16.00 | Bottle Brush | 1500 | 28050'29.03287" | 7701'8.29031" | |
| | | | | | | | | | Neem | 1500 | | | |
| | | | | | | | | | Kachnar | 1000 | | | |
| | | | | | | | | | shisham | 1500 | | | |
| | | | | | | | | | Kikar | 2500 | | | |
| 34 | Rai | Bawana | Bawana | Delhi Tail | | | 0.00 | 2.00 | Kikar | 500 | 28047'21.948" | 77004'02.085" | |
| | | | | | | | | | shisham | 500 | | | |
| 35 | Sonipat | Dubheta | Purkhas | CLC RD 160-178 L/ side | Aug-21 | | 0.00 | 25.00 | Kiker | 5000 | 29.133207 | 76.911357 | |
| | | | | | | | | | Safeda | 3000 | | | |

| Sr. No. | Name of Range | Name of Block | Name of Beat | Name of Reach Where Plantation done | Plantation month/ Year | Spacing (m) | Target achieved | | Species planted | No.of plants planted | GPS Coordinates | | M& E Date |
|---------------|---------------|---------------|--------------|--|---------------------------|-------------|-----------------|---------------|--------------------|-------------------------|----------------------|-----------------|-----------|
| | | | | | | | Ha. | RKM | | | Lat. | Log. | |
| 1 | 2 | 3 | 4 | 5 | 6 | 7 | 8 | 9 | 10 | 11 | 12 | 13 | |
| | | | | | | | | | Jamova | 4000 | | | |
| | | | | | | | | | Amrood | 500 | | | |
| 36 | Sonipat | Dubheta | Purkhas | JLN Feeder | Aug-21 | | 0.00 | 14.00 | Safeda | 4000 | 29.169765 | 76.908008 | |
| | | | | | | | | | Shishem | 50 | | | |
| | | | | | | | | | Jamova | 400 | | | |
| | | | | | | | | | Amrood | 50 | | | |
| | Sonipat | Dubheta | Purkhas | | | | | | Kiker | 2500 | | | |
| 37 | Sonipat | Dubheta | Purkhas | Delhi Branch RD 135-155 | Aug-21 | | 0.00 | 7.00 | Safeda | 2000 | 29.177161 | 76.911393 | |
| | | | | | | | | | Franch | 500 | | | |
| | | | | | | | | | Kiker | 1000 | | | |
| | | | | Total Sonipat | | | 0.00 | 130.00 | | 65000 | | | |
| Rohtak | | | | | | | | | | | | | |
| 38 | Meham | L.Majra | S.Gopalpur | Rohtak Jind Road to Gohana Road bye pass & Rohtak Jind Road Jind chowk to Titoli Choki | Jul/Aug | | 0.00 | 7.25 | P.Papri | 200 | 28°56'52.29"N | 76°32'48.80"E | |
| | | | | | | | | | Arjun | 950 | 28°57'44.81"N | 76°32'17.89"E | |
| | | | | | | | | | Jamun | 800 | | | |
| | | | | | | | | | Amrood | 442 | | | |
| | | | | | | | | | Total | 2392 | | | |
| 39 | Rohtak | Rohtak (N) | Chamaria | (Jind Bypass) Gohana Road to Nasirpur Village (L&R) | Jul/Aug | | 0.00 | 2.00 | Papri | 210 | 28°56'44.54933" N | 76°35'8.19917"E | |
| | | | | | | | | | Neem | 400 | 28°56'22.96073" N | 76°36'9.27428"E | |
| | | | | | | | | | Arjun | 50 | 28°56'43.01254" N | 76°35'5.91916"E | |
| | | | | | | | | | Total | 660 | 28°56'21.75869" N | 76°36'7.17411"E | |
| 40 | Meham | L.Majra | Chandi | Chiri Minor | Jul/Aug | | 0.00 | 1.00 | Jamun | 90 | 29° 2'46.84"N | 76°33'15.18"E | |
| | | | | | | | | | Arjun | 230 | | | |
| | | | | | | | | | Amrood | 10 | | | |
| | | | | | | | | | Total | 330 | | | |

| Sr. No. | Name of Range | Name of Block | Name of Beat | Name of Reach Where Plantation done | Plantation month/ Year | Spacing (m) | Target achieved | | Species planted | No.of plants planted | GPS Coordinates | | M& E Date |
|---------------------|---------------|---------------|--------------|---|---------------------------|-------------|-----------------|--------------|--------------------|-------------------------|-----------------|---------------|-----------|
| | | | | | | | Ha. | RKM | | | Lat. | Log. | |
| 1 | 2 | 3 | 4 | 5 | 6 | 7 | 8 | 9 | 10 | 11 | 12 | 13 | |
| 41 | Meham | L.Majra | Bainsi | Meham Minor | Jul/Aug | | 0.00 | 4.50 | Arjun | 550 | 29° 3'25.96"N | 76°22'59.09"E | |
| | | | | | | | | | Shisham | 550 | | | |
| | | | | | | | | | Jamun | 385 | | | |
| | | | | | | | | | Total | 1485 | | | |
| 42 | Rohtak | Sampla | Kharawar | Ismaila Distributory (L&R) | Jul/Aug | | 0.00 | 8.50 | Jamun | 1355 | 28°50'34.7"N | 76°39'08.9"E | |
| | | | | | | | | | Shisham | 500 | 28°46'54.1"N | 76°43'12.1"E | |
| | | | | | | | | | B. Brush | 300 | | | |
| | | | | | | | | | Bakain | 500 | | | |
| | | | | | | | | | Amaltash | 100 | | | |
| | | | | | | | | | Neem | 50 | | | |
| | | | | | | | | | Total | 2805 | | | |
| 43 | Rohtak | Sampla | Sampla | Ismaila Distributory (L&R) | Jul/Aug | | 0.00 | 5.50 | Jamun | 215 | 28°46'54.1"N | 76°43'12.1"E | |
| | | | | | | | | | Jamoa | 1300 | 28°46'09.1"N | 76°44'25.2"E | |
| | | | | | | | | | Arjun | 300 | | | |
| | | | | | | | | | Total | 1815 | | | |
| 44 | Rohtak | Rohtak (N) | Makrouli | Makrouli Minor | Jul/Aug | | 0.00 | 1.25 | Jamun | 50 | 28°56'20.57"N | 76°37'24.18"E | |
| | | | | | | | | | Arjun | 200 | 28°55'42.45"N | 76°36'51.91"E | |
| | | | | | | | | | Papri | 100 | | | |
| | | | | | | | | | Jamoa | 63 | | | |
| | | | | | | | | | Total | 413 | | | |
| Total Rohtak | | | | | | | 0.00 | 30.00 | | 9900 | | | |
| Sirsa | | | | | | | | | | | | | |
| 45 | Dabwali | Dabwali | Dabwali | Dabwali to Rania Road km 4.5-11 L/R | 03-09-2021 | | 0.00 | 2.00 | B.Deck | 400 | 29°56'28.11"N | 74°43'53.93"E | |

| Sr. No. | Name of Range | Name of Block | Name of Beat | Name of Reach Where Plantation done | Plantation month/ Year | Spacing (m) | Target achieved | | Species planted | No.of plants planted | GPS Coordinates | | M& E Date |
|---------|---------------|---------------|----------------|--|---------------------------|-------------|-----------------|-------|--------------------|-------------------------|-----------------|---------------|-----------|
| | | | | | | | Ha. | RKM | | | Lat. | Log. | |
| 1 | 2 | 3 | 4 | 5 | 6 | 7 | 8 | 9 | 10 | 11 | 12 | | 13 |
| | | | | | | | | | Papri | 400 | | | |
| | | | | | | | | | Kazolia | 200 | | | |
| | | | | | | | | | Total | 1000 | | | |
| 46 | Dabwali | Goriwala | Goriwala | Dabwali to Rania Road km 19-30 L/R | 05-09-2021 | | 0.00 | 4.00 | P.Papri | 878 | 29°45'57.13"N | 74°44'22.18"E | |
| | | | | | | | | | Shahtoot | 423 | | | |
| | | | | | | | | | B.Papri | 86 | | | |
| | | | | | | | | | Siris | 31 | | | |
| | | | | | | | | | Deck | 582 | | | |
| | | | | | | | | | Total | 2000 | | | |
| 47 | Dabwali | Goriwala | Goriwala | Bijjuwali to Banwala road km 7-8 L/R | 06-09-2021 | | 0.00 | 1.00 | P.Papari | 472 | 29°42'22.61"N | 74°48'3.02"E | |
| | | | | | | | | | Jamun | 28 | | | |
| | | | | | | | | | Total | 500 | | | |
| 48 | Dabwali | Goriwala | Maujarh | Dabwali to Rania Road km 11-18 L/R | 09-09-2021 | | 0.00 | 4.00 | Arjun | 550 | 29°52'57.09"N | 74°43'49.08"E | |
| | | | | | | | | | Papri | 725 | | | |
| | | | | | | | | | Deck | 725 | | | |
| | | | | | | | | | Total | 2000 | | | |
| 49 | Dabwali | Odhan | Panniwala Mota | DHS to Banwala Road km 0-12 L/R | 11-08-2021 | | 0.00 | 11.00 | B.Deck | 3750 | 29°42'28.63"N | 74°55'42.47"E | |
| | | | | | | | | | Jandi | 250 | | | |
| | | | | | | | | | Kikar | 250 | | | |
| | | | | | | | | | Papri | 800 | | | |
| | | | | | | | | | Lasua | 100 | | | |
| | | | | | | | | | Neem | 100 | | | |

| Sr. No. | Name of Range | Name of Block | Name of Beat | Name of Reach Where Plantation done | Plantation month/ Year | Spacing (m) | Target achieved | | Species planted | No.of plants planted | GPS Coordinates | | M& E Date |
|---------|---------------|---------------|--------------|--|---------------------------|-------------|-----------------|-------|------------------------|-------------------------|-----------------|---------------|-----------|
| | | | | | | | Ha. | RKM | | | Lat. | Log. | |
| 1 | 2 | 3 | 4 | 5 | 6 | 7 | 8 | 9 | 10 | 11 | 12 | | 13 |
| | | | | | | | | | Shisham | 250 | | | |
| | | | | | | | | | Total | 5500 | | | |
| 50 | Sirsa | Nathusari | Dhukra | Bhattu-Jamal Road Km. 28-38 L&R | 01.08.2021 | | 0.00 | 1.50 | Shisham | 300 | 29°21'37.00"N | 75°04'06.00"E | |
| | | | | | | | | | Pahadi Papri | 250 | | | |
| | | | | | | | | | Kikar | 100 | | | |
| | | | | | | | | | Jand/ Jandi/ Khejri | 100 | | | |
| | | | | | | | | | Total | 750 | | | |
| 51 | Sirsa | Nathusari | Kagdana | Sirsa Bhadra Road Km. 24-33 L&R | 01.08.2021 | | 0.00 | 4.00 | Shisham | 800 | 29°15'52.00"N | 75°09'59.00"E | |
| | | | | | | | | | Kikar | 200 | | | |
| | | | | | | | | | Lasoor | 100 | | | |
| | | | | | | | | | Jand/ Jandi/ Khejri | 800 | | | |
| | | | | | | | | | Misc | 100 | | | |
| | | | | | | | | | Total | 2000 | | | |
| 52 | Sirsa | Nathusari | Nathusari | Bhattu-Jamal Road Km. 19-27 L&R | 01.08.2021 | | 0.00 | 2.00 | Shisham | 700 | 29°22'55.00"N | 75°10'33.00"E | |
| | | | | | | | | | Arjun | 100 | | | |
| | | | | | | | | | Fransh | 100 | | | |
| | | | | | | | | | Jand/Jandi/ Khejri | 100 | | | |
| | | | | | | | | | Total | 1000 | | | |
| 53 | Sirsa | Ding | Nahrana | Baruwali Nohar Feeder & Fatehabad Branch RD. 0-28 L&R & Rd. 297 to 301 | 08 & 09/2021 | | 0.00 | 10.00 | Neem | 500 | 29°23'46.00"N | 75°13'16.00"E | |
| | | | | | | | | | Pahadi Papri | 350 | | | |
| | | | | | | | | | Dek | 2000 | | | |
| | | | | | | | | | B.papri | 350 | | | |
| | | | | | | | | | Beri | 300 | | | |

| Sr. No. | Name of Range | Name of Block | Name of Beat | Name of Reach Where Plantation done | Plantation month/ Year | Spacing (m) | Target achieved | | Species planted | No.of plants planted | GPS Coordinates | | M& E Date |
|---------|---------------|---------------|--------------|---|---------------------------|-------------|-----------------|------|------------------------|-------------------------|-----------------|---------------|-----------|
| | | | | | | | Ha. | RKM | | | Lat. | Log. | |
| 1 | 2 | 3 | 4 | 5 | 6 | 7 | 8 | 9 | 10 | 11 | 12 | 13 | |
| | | | | | | | | | Subanjana | 500 | | | |
| | | | | | | | | | Bahera | 500 | | | |
| | | | | | | | | | Jand/ Jandi/ Khejri | 500 | | | |
| | | | | | | | | | Total | 5000 | | | |
| 54 | Sirsa | Nathusari | Dhukra | Baruwali Nohar Feeder RD. 50-89 L&R | 08 & 09/2021 | | 0.00 | 3.50 | Shisham | 1200 | 29°22'15.00"N | 74°56'43.00"E | |
| | | | | | | | | | Silver oak | 250 | | | |
| | | | | | | | | | Awla | 300 | | | |
| | | | | | | | | | Total | 1750 | | | |
| 55 | Sirsa | Nathusari | Kagdana | Rampura Minor. RD 0-36 L&R | 08 & 09/2021 | | 0.00 | 7.00 | Shisham | 2000 | 29°20'44.00"N | 75°08'34.00"E | |
| | | | | | | | | | Kikar | 100 | | | |
| | | | | | | | | | Jand/ Jandi/ Khejri | 1400 | | | |
| | | | | | | | | | Total | 3500 | | | |
| 56 | Sirsa | Nathusari | Randhawa | Baruwali Nohar Feeder RD. 28-50 L&R | 08 & 09/2021 | | 0.00 | 7.00 | Jamun | 100 | 29°22'39.00"N | 75°07'27.00"E | |
| | | | | | | | | | Jand | 950 | | | |
| | | | | | | | | | Kikar | 100 | | | |
| | | | | | | | | | Gulmohar | 150 | | | |
| | | | | | | | | | Shisham | 300 | | | |
| | | | | | | | | | B.Dek | 1000 | | | |
| | | | | | | | | | Subajana | 100 | | | |
| | | | | | | | | | P.Papri | 300 | | | |
| | | | | | | | | | B.Papri | 500 | | | |
| | | | | | | | | | Total | 3500 | | | |
| 57 | Rania | Rania | Ottu | Old Left Ghaghar Bandh 0 to 5 L/R | Sep-21 | | 0.00 | 1.00 | Shisham | 100 | 29°29'2.64"N | 74°53'22.69"E | |
| | | | | | | | | | B.Deck | 100 | | | |
| | | | | | | | | | Jamun | 150 | | | |
| | | | | | | | | | Kazelia | 150 | | | |
| | | | | | | | | | Total | 500 | | | |
| 58 | Rania | Rania | Ottu | Old Left Ghaghar Bandh 0 to 5 L/R | Sep-21 | | 0.00 | 1.00 | Shisham | 100 | 29°29'2.64"N | 74°53'22.69"E | |
| | | | | | | | | | B.Deck | 100 | | | |
| | | | | | | | | | Jamun | 150 | | | |
| | | | | | | | | | Kazelia | 150 | | | |
| | | | | | | | | | Total | 500 | | | |

| Sr. No. | Name of Range | Name of Block | Name of Beat | Name of Reach Where Plantation done | Plantation month/ Year | Spacing (m) | Target achieved | | Species planted | No.of plants planted | GPS Coordinates | | M& E Date |
|---------|---------------|---------------|----------------|--|---------------------------|-------------|-----------------|------|--------------------|-------------------------|-----------------|---------------|-----------|
| | | | | | | | Ha. | RKM | | | Lat. | Log. | |
| 1 | 2 | 3 | 4 | 5 | 6 | 7 | 8 | 9 | 10 | 11 | 12 | | 13 |
| 59 | Dabwali | Abubshahar | Abubshahar | Abubshahar to Ganga- Jarnailly Road km Vill Abubshahar to Chautala Distry. L/R | 10-01-2022 | | 0.00 | 5.00 | Jandi | 1200 | 29°51'12.46"N | 74°37'8.30"E | |
| | | | | | | | | | B.Papri | 1300 | | | |
| | | | | | | | | | Total | 2500 | | | |
| 60 | Dabwali | Goriwala | Goriwala | Jarnaily Road Chautala Disty. to Ganga-Munnawali- Bijjuwali- Risaliakhara-Chakkan- Bhunna up to Bhunna Banwala road Chautala Disty. to Vill. Ganga- Munnawali-Bijjuwali- Risaliakhara-Chakkan- Bhunna up to Banwala L/R | 08-09-2021 | | 0.00 | 5.00 | Bahera | 80 | 29°49'7.07"N | 74°38'43.83"E | |
| | | | | | | | | | P.Papri | 388 | | | |
| | | | | | | | | | B.Papri | 41 | | | |
| | | | | | | | | | Kazolia | 70 | | | |
| | | | | | | | | | Arjun | 55 | | | |
| | | | | | | | | | Deck | 1039 | | | |
| | | | | | | | | | Gulmohar | 80 | | | |
| | | | | | | | | | J.Jalebi | 270 | | | |
| | | | | | | | | | Kikar | 7 | | | |
| | | | | | | | | | Shisham | 11 | | | |
| | | | | | | | | | Jamun | 3 | | | |
| | | | | | | | | | Imli | 7 | | | |
| | | | | | | | | | Amla | 2 | | | |
| | | | | | | | | | Jandi | 40 | | | |
| | | | | | | | | | Siris | 407 | | | |
| | | | | | | | | | Total | 2500 | | | |
| 61 | Dabwali | Odhan | Panniwala Mota | Ghukanwali to Nuhiyanwali-Rajpura- Rattakhara Road km 0-12 L/R | 07-09-2021 | | 0.00 | 4.00 | Bakain | 1000 | 29°43'28.41"N | 74°52'23.38"E | |
| | | | | | | | | | Neem | 630 | | | |
| | | | | | | | | | Lasua | 70 | | | |

| Sr. No. | Name of Range | Name of Block | Name of Beat | Name of Reach Where Plantation done | Plantation month/ Year | Spacing (m) | Target achieved | | Species planted | No.of plants planted | GPS Coordinates | | M& E Date |
|---------|---------------|---------------|--------------|---|---------------------------|-------------|-----------------|--------|--------------------|-------------------------|-----------------|------|-----------|
| | | | | | | | Ha. | RKM | | | Lat. | Log. | |
| 1 | 2 | 3 | 4 | 5 | 6 | 7 | 8 | 9 | 10 | 11 | 12 | | 13 |
| | | | | | | | | | Jamun | 200 | | | |
| | | | | | | | | | Jandi | 100 | | | |
| | | | | | | | | | Total | 2000 | | | |
| | | | | Total Sirsa | | | 0.00 | 73.00 | | 36500 | | | |
| | | | | Total NPV (Ridge) | | | 0.00 | 573.00 | | 220875.00 | | | |

**Annual Plan of Operation for
Net Present Value (Eco-Restoration)**

Annual Plan of Operations of Eco-Restoration under NPV Component for the year 2021-22

| Sr. No. | Name of Range | Name of Block | Name of Beat | Name of Reach Where Plantation done | Plantation month/ Year | Spacing (m) | Target achieved | | Species planted | No. of plants planted | GPS Coordinates | | M & E Date |
|------------------------------------|---------------|---------------|----------------------|---------------------------------------|------------------------|-------------|-----------------|-------------|---|-----------------------|-------------------------------|-------------------------------|------------|
| | | | | | | | Ha. | RKM | | | Lat. | Log. | |
| 1 | 2 | 3 | 4 | 5 | 6 | 7 | 8 | 9 | 10 | 11 | 12 | 13 | |
| Charkhi-Dadri | | | | | | | | | | | | | |
| 1 | Ch. Dadri | Jhojhu | Jhojhu | Tiwala Pahad | 08/21 & 09/21 | | 14.00 | 0.00 | Khairi | 2800 | 28°34'8"N 76°06'50"E | 28°34'24"N 76°06'34"E | |
| 2 | Badha | Badhra | Dudiwala | Atela Village Aravali Hill | July & August | | 25.00 | 0.00 | Khairi | 1800 | 28°34'32.35"N 76°6'23.46"E | 28°34'28.60"N 76°6'18.45"E | |
| | | | | | | | | | Papri | 3200 | | | |
| 3 | Badhra | Badhra | Haroda | Bilawal Village Aravali Hill | July & August | | 20.00 | 0.00 | | | 28°34'20.09"N | 76°06'13.02"E | |
| Total Charkhi-Dadri | | | | | | | 59.00 | 0.00 | | 7800 | | | |
| Mewat | | | | | | | | | | | | | |
| 4 | Nuh | Tauru | Tauru | Chharora Arawali khasra No. 103 | Aug-21 | | 20.00 | 0.00 | Ronjh=2000, Khairi=2000 | 4000 | N 28° 09'53" | E 76° 58'02" | |
| 5 | Nuh | Tauru | Mohammpur | Bissar Akbarpur Sec 4 & 5 | Aug-21 | | 20.00 | 0.00 | Ronjh=2000, Khairi=2000 | 4000 | N 28° 18'40" | E 76° 56'55" | |
| 6 | Nuh | Tauru | Khori | Rangala Sec 4 & 5 Khasra No. 76,90-93 | Aug-21 | | 20.00 | 0.00 | Ronjh=2000, Khairi=2000 | 4000 | N 28° 13'54" | E 76° 52'07" | |
| 7 | Punhana | Punhana | Pinangao | Pinangwan Section 4 & 5 | July - August/ 2021 | | 20.00 | 0.00 | P.Papri=, Neem=, | 4000 | 27°52'58.21" | 77° 6'39.45" | |
| 8 | F.P.JHIRKA | Nagina | Mandikhera | N.Mubarikpur Sec. 4&5 | July - August/ 2021 | | 30.00 | 0.00 | Rounj, Neem, Shahtoot, Papri, | 6000 | N 27° 52' 40" | E 76° 56' 25" | |
| Total Mewat | | | | | | | 110.00 | 0.00 | | 22000 | | | |
| Gurugram | | | | | | | | | | | | | |
| 9 | Gurugram | Gurugram | Bandhwari / Sukhrali | Bandhwari Sec 4&5 | | | 20.00 | 0.00 | P.Papri - 1000, Ronjh - 1000, Khairi - 2000 | 4000 | 28.383960 28.380078 | 77.150228 77.149804 | |
| Total Mewat | | | | | | | 20.00 | 0.00 | | 4000 | | | |
| Total NPV (Eco-Restoration) | | | | | | | 189.00 | 0.00 | | 33800 | | | |

**Annual Plan of Operation for
Net Present Value (Alkali)**

Annual Plan of Operations of Alkali Plantation under NPV Component for the year 2021-22

| Sr. No. | Name of Range | Name of Block | Name of Beat | Name of Reach Where Plantation done | Plantation month/ Year | Spacing (m) | Target achieved | | Species planted | No.of plants planted | GPS Coordinates | | M& E Date |
|---------------|---------------|---------------|--------------|-------------------------------------|------------------------|-------------|-----------------|------|-----------------|----------------------|-----------------|---------------|-----------|
| | | | | | | | Ha. | RKM | | | Lat. | Log. | |
| 1 | 2 | 3 | 4 | 5 | 6 | 7 | 8 | 9 | 10 | 11 | 12 | 13 | |
| Rohtak | | | | | | | | | | | | | |
| 1 | Meham | Kalanaur | Katesra | Beri Kalanaur Meham Road | Jul/Aug | | 1.50 | 0.00 | B.Brush | 900 | 28°48'21"N | 76°27'58"E | |
| | | | | | | | | | Casurina | 600 | | | |
| | | | | | | | | | Total | 1500 | | | |
| 2 | Meham | Kalanaur | Kalanaur | Beri Kalanaur Meham Road | Jul/Aug | | 0.50 | 0.00 | B.Brush | 500 | 28°53'14"N | 76°22'25"E | |
| | | | | | | | | | Total | 500 | | | |
| 3 | Meham | L.Majra | S.Gopalpur | Rohtak Jind Road | Jul/Aug | | 2.00 | 0.00 | Shisham | 250 | 28°59'32.55"N | 76°31'7.91"E | |
| | | | | | | | | | Casurina | 200 | | | |
| | | | | | | | | | B.Brush | 400 | | | |
| | | | | | | | | | Dalmoth | 320 | | | |
| | | | | | | | | | Jamoa | 550 | | | |
| | | | | | | | | | Pilkhan | 280 | | | |
| | | | | | | | | | Total | 2000 | | | |
| 4 | Meham | Meham | Madina S | Raja Kacha Gohar Road | Jul/Aug | | 2.00 | 0.00 | Pilkhan | 1400 | 28°53'53.80"N | 76°22'24.45"E | |
| | | | | | | | | | Bar | 100 | | | |
| | | | | | | | | | Pipal | 100 | | | |
| | | | | | | | | | Gular | 100 | | | |
| | | | | | | | | | Jamoa | 300 | | | |
| | | | | | | | | | Total | 2000 | | | |
| 5 | Meham | Meham | Madina N | Raja Kacha Gohar Road | Jul/Aug | | 2.00 | 0.00 | Arjun | 700 | 28°56'55.46"N | 76°23'22.79"E | |
| | | | | | | | | | Jamoa | 700 | | | |
| | | | | | | | | | Shisham | 300 | | | |
| | | | | | | | | | Kachnar | 150 | | | |
| | | | | | | | | | Neem | 150 | | | |
| | | | | | | | | | Total | 2000 | | | |
| 6 | Meham | L.Majra | Bainsi | Raja Kacha Gohar Road | Jul/Aug | | 1.00 | 0.00 | B.Brush | 600 | 29° 0'0.16"N | 76°24'21.56"E | |
| | | | | | | | | | Pipal | 200 | | | |
| | | | | | | | | | Jamun | 100 | | | |
| | | | | | | | | | Kachnar | 50 | | | |
| | | | | | | | | | Shisham | 50 | | | |
| | | | | | | | | | Total | 1000 | | | |
| 7 | Meham | Meham | Madina N | Bharan to Behlba Road | Jul/Aug | | 2.00 | 0.00 | Arjun | 500 | 28°56'24.29"N | 76°20'49.86"E | |
| | | | | | | | | | Jamoa | 1200 | | | |
| | | | | | | | | | Shisham | 300 | | | |
| | | | | | | | | | Total | 2000 | | | |
| 8 | Meham | Meham | Farmana | Meham Drain | Jul/Aug | | 0.75 | 0.00 | Arjun | 750 | 29°0'13.53"N | 76°22'53.31"E | |
| | | | | | | | | | Total | 750 | | | |
| 9 | Meham | L.Majra | Bainsi | Bainsi Forest | Jul/Aug | | 10.75 | 0.00 | B.Brush | 4900 | 29° 3'25.27"N | 76°27'17.48"E | |

| Sr. No. | Name of Range | Name of Block | Name of Beat | Name of Reach Where Plantation done | Plantation month/ Year | Spacing (m) | Target achieved | | Species planted | No.of plants planted | GPS Coordinates | | M& E Date |
|---------|---------------|---------------|--------------|--|---------------------------|----------------|-----------------|-------------|-----------------|-------------------------|-----------------|---------------|-----------|
| | | | | | | | Ha. | RKM | | | Lat. | Log. | |
| 1 | 2 | 3 | 4 | 5 | 6 | 7 | 8 | 9 | 10 | 11 | 12 | 13 | |
| | | | | | | | | | Shisham | 800 | 29° 3'35.40"N | 76°27'37.22"E | |
| | | | | | | | | | Casurina | 2000 | | | |
| | | | | | | | | | P.Papri | 500 | | | |
| | | | | | | | | | Jamun | 800 | | | |
| | | | | | | | | | Bar | 50 | | | |
| | | | | | | | | | Pipal | 50 | | | |
| | | | | | | | | | Neem | 300 | | | |
| | | | | | | | | | Arjun | 1350 | | | |
| | | | | | | | | | Total | 10750 | | | |
| 10 | Meham | Kalanaur | Kahanaur | Ballab to Kakrana Road | Jul/Aug | | 0.50 | 0.00 | Shisham | 400 | 28°48'1"N | 76°32'23"E | |
| | | | | | | | | | Casurina | 100 | | | |
| | | | | | | | | | Total | 500 | | | |
| 11 | Meham | Kalanaur | Kalanaur | Kherari Mor to Basana Road | Jul/Aug | | 2.00 | 0.00 | Neem | 50 | 28°53'17"N | 76°22'9"E | |
| | | | | | | | | | Dalthoth | 90 | | | |
| | | | | | | | | | Arjun | 500 | | | |
| | | | | | | | | | Shisham | 250 | | | |
| | | | | | | | | | Bar | 5 | | | |
| | | | | | | | | | Pipal | 5 | | | |
| | | | | | | | | | B.Brush | 1100 | | | |
| | | | | | | | | | Total | 2000 | | | |
| | | | | Total Rohtak | | | 25.00 | 0.00 | | 25000 | | | |
| | | | | Total NPV (Alkali) | | | 25.00 | 0.00 | | 25000 | | | |

**Annual Plan of Operation for
Infrastructures/Building (NPV)**

Annual Plan of Operations of Building under NPV Component for the year 2021-22

| Sr. No. | Name of Range | Name of Block | Name of Beat | Name of Site where building constructed | Name and No. of the Building constructed | Expenditure | GPS Coordinates | | M & E Date |
|----------------------------|---------------|---------------|----------------|---|--|-------------------|-----------------|--------------|------------|
| | | | | | | | Lat. | Log. | |
| 1 | 2 | 3 | 4 | 5 | 6 | 7 | 8 | | 9 |
| Morni-Pinjore | | | | | | | | | |
| 1 | Kalka | Surajpur | Dhamala | DP-253 | Range Office, Kalka & 1 No. | 2923108.00 | 30 48 31.6 N | 76 52 41.9 E | - |
| Total Morni-Pinjore | | | | | | 2923108.00 | | | |
| Yamunanagar | | | | | | | | | |
| 2 | Kalesar | Kalesar | Kalesar | Kalesar | Kalesar Range Office No 1 | 2921000.00 | N30°20'36" | E77°34'56" | - |
| Total Yamunanagar | | | | | | 2921000.00 | | | |
| Jind | | | | | | | | | |
| 3 | Safidon | Pillukhera | Pillukhera Nry | Pillukhera Seed Store | Pillukhera Seed Store (1 No.) | | 29°21'24"N | 76°30'05"E | 8/17/2022 |
| 4 | Narwana | Uchana | Baroda Nry | Water Tank Baroda | Water Tank Baroda (1 No.) | | 29.425279 | 76.222566 | - |
| Total Jind | | | | | | 0.00 | | | |
| Rewari | | | | | | | | | |
| 5 | Rewari | Rewari | Rewari | Upward Divisional Forest Office | Range Forest Office-1 | 6384437.00 | 28*11'22" | 76*37'18" | |
| 6 | Rewari | Rewari | Rewari | Upward Divisional Forest Office | Range Forest Office-2 M & E | | 28*11'22" | 76*37'18" | |
| Total Rewari | | | | | | 6384437.00 | | | |

**Annual Plan of Operation for
Soil & Moisture Conservation
Works (CA)**

Annual Plan of Operations of SMC Works under CA Component for the year 2021-22

| Sr No | Name of Range | Name of Block | Name of Beat | Site Name | Name of Khala/Watershed Where SMC Work done | Detail of SMC Work | | | GPS Co-ordinates | | M& E Date |
|----------------------|---------------|---------------|--------------|---------------------------------------|---|----------------------------|-------------|-------------|------------------|-------------|-----------|
| | | | | | | Name of SMC work | No. of work | Expenditure | Lat. | Log. | |
| 1 | 2 | 3 | 4 | 5 | 6 | 7 | 8 | 9 | 10 | 11 | |
| Morni-Pinjore | | | | | | | | | | | |
| 1 | Kalka | Nanakpur | Nanakpur | Dhanga Wala Choe (CA) | Dhanga Wala Choe (CA) | Crate wire Structure No.1 | 1 | 240432.00 | 30 52 23 | 76 48 51 | |
| 2 | Kalka | Nanakpur | Nanakpur | Dhanga Wala Choe (CA) | Dhanga Wala Choe (CA) | Crate wire Structure No.2 | 1 | 259016.00 | 30 52 23.24 | 76 48 53.10 | |
| 3 | Kalka | Nanakpur | Nanakpur | Dhanga Wala Choe (CA) | Dhanga Wala Choe (CA) | SMCS No.1 | 1 | 390890.00 | 30 52 32 | 76 48 54 | |
| 4 | Kalka | Nanakpur | Nanakpur | Dhanga Wala Choe (CA) | Dhanga Wala Choe (CA) | SMCS No.2 | 1 | 476396.00 | 30 52 31 | 76 48 57 | |
| 5 | Kalka | Nanakpur | Nanakpur | Dhanga Wala Choe (CA) | Dhanga Wala Choe (CA) | SMCS No.3 | 1 | 435210.00 | 30 52 33.9 | 76 48 56.10 | |
| 6 | Kalka | Nanakpur | Nawanagar | R-71, C-11 Jaamu Wala Choe | R-71, C-11 Jaamu Wala Choe | SDD-2 | 1 | 1301592.00 | 30 53 41.99 | 76 48 05.04 | |
| 7 | Kalka | Nanakpur | Nawanagar | R-71, C-11, Jaamu Wala Choe NO 1 | R-71, C-11, Jaamu Wala Choe NO 1 | SDD | 1 | 2016579.00 | 30 53 47 | 76 48 11 | |
| 8 | Kalka | Nanakpur | Kona | R-71 C-9 Tarkha Wala choe (CA) | R-71 C-9 Tarkha Wala choe (CA) | Crate wire Structure NO.1 | 1 | 181015.00 | 30 52 11 | 76 48 52 | |
| 9 | Kalka | Nanakpur | Kona | R-71 C-9 Tarkha Wala choe (CA) | R-71 C-9 Tarkha Wala choe (CA) | Crate wire Structure No.2 | 1 | 274576.00 | 30 52 11 | 76 48 55 | |
| 10 | Kalka | Nanakpur | Nawanagar | R-71 C-11 Thappal Wala Choe (CA) | R-71 C-11 Thappal Wala Choe (CA) | Crate wire Structure No.1 | 1 | 183625.00 | 30 54 11 | 76 46 59 | |
| 11 | Kalka | Nanakpur | Nawanagar | R-71 C-11 Thappal Wala Choe (CA) | R-71 C-11 Thappal Wala Choe (CA) | Crate wire Structure No.2 | 1 | 212842.00 | 30 54 11.9 | 76 46 7 | |
| 12 | Kalka | Nanakpur | Nawanagar | R-71 C-11 Thappal Wala Choe (CA) | R-71 C-11 Thappal Wala Choe (CA) | Crate wire Structure No.3 | 1 | 213516.00 | 30 54 19 | 76 46 4 | |
| 13 | Kalka | Nanakpur | Nawan Nagar | R-71 C-10 | R-71 C-10 | SDD | 1 | 2036689.00 | 30 53 23 | 76 49 16 | |
| 14 | Kalka | Nanakpur | Nawan Nagar | Mandhna Wala Choe R-71, C-10 | Mandhna Wala Choe R-71, C-10 | CWS No-1 | 1 | 245508.00 | 30 53 04.10 | 76 48 39.07 | |
| 15 | Kalka | Nanakpur | Nawan Nagar | Jaamu Wala Choe | Jaamu Wala Choe | CWS No-3 | 1 | 336788.00 | 30 53 39 | 76 47 56 | |
| 16 | Kalka | Nanakpur | Nawan Nagar | Jaamu Wala Choe | Jaamu Wala Choe | CWS No-1 | 1 | 333321.00 | 30 53 39.85 | 76 47 57.13 | |
| 17 | Kalka | Nanakpur | Nawan Nagar | Jaamu Wala Choe | Jaamu Wala Choe | CWS No-2 | 1 | 288351.00 | 30 53 39.55 | 76 47 56.56 | |
| 18 | Kalka | Nanakpur | Nawanagar | R-71 C-11 Jaamu Wala Choe (CA) | R-71 C-11 Jaamu Wala Choe (CA) | SMCS | 1 | 386200.00 | 30 53 43 | 76 47 59 | |
| 19 | Kalka | Surajpur | Dhamala | R-71 C-3, Sukhi Wala Choe (CA) | R-71 C-3, Sukhi Wala Choe (CA) | SMCS | 1 | 458263.00 | 30 47 38 | 76 52 57 | |
| 20 | Kalka | Surajpur | Surajpur | DP253, Baba Balak Nath Wala Choe (CA) | DP253, Baba Balak Nath Wala Choe (CA) | SMCS No.2 | 1 | 447918.00 | 30 47 33 | 76 52 57.2 | |
| 21 | Kalka | Surajpur | Surajpur | DP253, Baba Balak Nath Wala Choe (CA) | DP253, Baba Balak Nath Wala Choe (CA) | SMCS No.1 | 1 | 421495.00 | 30 47 33 | 76 52 57 | |
| 22 | Kalka | Surajpur | Basolan | R-71 C-5, Dhoom Wala choe | R-71 C-5, Dhoom Wala choe | Crate wire Structure No. 1 | 1 | 268356.00 | 30.824736 | 76.855332 | |
| 23 | Kalka | Surajpur | Basolan | R-71 C-5, Dhoom Wala choe | R-71 C-5, Dhoom Wala choe | Crate wire Structure No. 2 | 1 | 273403.00 | 30.82435 | 76.856241 | |
| 24 | Kalka | Surajpur | Basolan | R-71 C-5, Dhoom Wala choe | R-71 C-5, Dhoom Wala choe | Crate wire Structure No. 3 | 1 | 265785.00 | 30 48 59.82 | 76 51 28.82 | |

| Sr No | Name of Range | Name of Block | Name of Beat | Site Name | Name of Khala/Watershed Where SMC Work done | Detail of SMC Work | | | GPS Co-ordinates | | M& E Date |
|-------|---------------|---------------|--------------|-------------------------------|---|---|-------------|-------------|------------------|-------------|-----------|
| | | | | | | Name of SMC work | No. of work | Expenditure | Lat. | Log. | |
| 1 | 2 | 3 | 4 | 5 | 6 | 7 | 8 | 9 | 10 | | 11 |
| 25 | Kalka | Surajpur | Basolan | R-71 C-5, Dhoom Wala choe | R-71 C-5, Dhoom Wala choe | Crate wire Structure No. 4 | 1 | 286618.00 | 30.822837 | 76.857147 | |
| 26 | Kalka | Surajpur | Basolan | R-71 C-5, Dhoom Wala choe | R-71 C-5, Dhoom Wala choe | Crate wire Structure No. 5 | 1 | 266882.00 | 30.821212 | 76.859237 | |
| 27 | Kalka | Surajpur | Basolan | R-71 C-5, Dhoom Wala choe | R-71 C-5, Dhoom Wala choe | SMCS No.1 | 1 | 439705.00 | 30 49 05.06 | 76 51 29.40 | |
| 28 | Kalka | Surajpur | Basolan | R-71 C-5, Dhoom Wala choe | R-71 C-5, Dhoom Wala choe | SMCS No.2 | 1 | 370335.00 | 30 48 56.98 | 76 51 38.98 | |
| 29 | Kalka | Surajpur | Basolan | R-71 C-5, Dhoom Wala choe | R-71 C-5, Dhoom Wala choe | SMCS No.3 | 1 | 492750.00 | 30.816524 | 76.857924 | |
| 30 | Kalka | Surajpur | Basolan | R-71 C-5, Dhoom Wala choe | R-71 C-5, Dhoom Wala choe | SMCS No.4 | 1 | 429085.00 | 30.815979 | 76.857407 | |
| 31 | Kalka | Surajpur | Basolan | R-71 C-5, Dhoom Wala choe | R-71 C-5, Dhoom Wala choe | SMCS No.5 | 1 | 434098.00 | 30.816249 | 76.857422 | |
| 32 | Kalka | Surajpur | Basolan | R-71 C-5 Madho Wala Choe (CA) | R-71 C-5 Madho Wala Choe (CA) | CWS | 1 | 327943.00 | 30 48 58.70 | 76 51 47.74 | |
| 33 | Morni | Thandog | Raji Tikri | C-185 | C-185 | Crate wire No-1 | 1 | 288292.00 | | | |
| 34 | Morni | Thandog | Raji Tikri | C-185 | C-185 | Crate wire No-2 | 1 | 288023.00 | | | |
| 35 | Morni | Bhuri | Raji Tikri | C-122 | C-122 | Crate wire No-1 | 1 | 420172.00 | | | |
| 36 | Raipur Rani | Trilokpur | Trilokpur | Plasara Ka Khala | Plasara Ka Khala | CSMS ABT WALL No 4 | 1 | 752900.00 | | | |
| 37 | Pinjore | Mallha | Mallha | DP-244 | DP-244 | CSMS | 1 | 569311.00 | | | |
| 38 | Pinjore | Mallha | Jodhpur | DP-245/46 | DP-245/46 | SMCS No-2 | 1 | 534867.00 | | | |
| 39 | Panchkula | Burajkotian | Burajkotian | R- 70, C- 5 | R- 70, C- 5 | Stone Masonry with RCC WHS | 1 | 4109731.00 | | | |
| 40 | Panchkula | Burajkotian | Burajkotian | R- 70, C- 5 | R- 70, C- 5 | Stone Masonry with RCC WHS | 1 | 4295691.00 | | | |
| 41 | Panchkula | Burajkotian | Burajkotian | R-70, C-5 | R-70, C-5 | Const. of CSMS No-1, 28000- Gulabi Tun Wala Choi | 1 | 431342.00 | | | |
| 42 | Panchkula | Burajkotian | Burajkotian | R-70, C-5 | R-70, C-5 | Const. of CSMS No-1, Palle wali Choi | 1 | 423780.00 | | | |
| 43 | Panchkula | Burajkotian | Burajkotian | R-70, C-5 | R-70, C-5 | Const. of CSMS No-1, Malljan Wali Choi | 1 | 465301.00 | | | |
| 44 | Panchkula | Ramarh | Assrewali | Moran Wala Choe Assrewali PF | Moran Wala Choe Assrewali PF | Const. of Silt Detention Dam Cum water Body (Earthen) No-1 | 1 | 2463281.00 | | | |
| 45 | Panchkula | Ramarh | Assrewali | Johdi wala Choe, Assrewali PF | Johdi wala Choe, Assrewali PF | Const. of Pond | 1 | 1267795.00 | | | |
| 46 | Panchkula | Ramarh | Assrewali | Johdi wala Choe, Assrewali PF | Johdi wala Choe, Assrewali PF | Const. of CSMS No-1, Pani wala Khala | 1 | 894790.00 | | | |
| 47 | Panchkula | Ramarh | Assrewali | Johdi wala Choe, Assrewali PF | Johdi wala Choe, Assrewali PF | Const. of CSMS No-2, Sukh Khala | 1 | 883728.00 | | | |
| 48 | Panchkula | Ramarh | Assrewali | Johdi wala Choe, Assrewali PF | Johdi wala Choe, Assrewali PF | Const. of CSMS No-3, Sukh Khala | 1 | 888886.00 | | | |

| Sr No | Name of Range | Name of Block | Name of Beat | Site Name | Name of Khala/Watershed Where SMC Work done | Detail of SMC Work | | | GPS Co-ordinates | | M& E Date |
|---------------------------------|---------------|---------------|----------------|------------------------------------|---|--------------------------|--------------------------|--------------------|------------------------|-----------------------|-----------|
| | | | | | | Name of SMC work | No. of work | Expenditure | Lat. | Log. | |
| 1 | 2 | 3 | 4 | 5 | 6 | 7 | 8 | 9 | 10 | | 11 |
| 49 | Panchkula | Ramarh | Assrewali | Johdri Wala Choe | Johdri Wala Choe | WHS | | 8345839.00 | | | |
| Total Morni-Pinjore | | | | | | | | 42318911.00 | | | |
| Fatehabad | | | | | | | | | | | |
| 50 | Tohana | Chandpur | Kulan | Rangoi Nala RD 0 to 20 L/side | Rangi Nalah | Trench | 1200 (1200x1x0.6x0.5) | 68150.00 | 29°43'52.64"N | 75°45'33.10"E | |
| Total Fatehabad | | | | | | | | 68150.00 | | | |
| Yamunanagar | | | | | | | | | | | |
| 51 | Chhachhrauli | Chhachhrauli | Balachour PF | Balachour PF | SomNadi | CC Block Protection Wall | 1 | 1810163.00 | 30.230941 | 77.379647 | |
| 52 | Chhachhrauli | Kot | Kot Sarkari RF | Kot Sarkari RF | Boli Nadi | Digging of pond | 1 | 423526.00 | 30°19'10" | 77°24'12" | |
| 53 | Chhachhrauli | Kot | Jaitpur | Jaitpur | Boli Nadi | CC Stud 1 to 4 | 4 | 2950771.00 | 30°23'07" | 77°24'46" | |
| 54 | Chhachhrauli | Kot | Jaitpur | Jaitpur | Boli Nadi | Abutment Wall 1 & 2 | 2 | 4157725.00 | 30°23'32" | 77°24'55" | |
| Total Chhachhrauli Range | | | | | | | 8 | 9342185.00 | | | |
| 55 | Jagadhri | Dadupur | Devdhar PF | Yamuna River | Yamuna River | Retaining Wall | 2 | 3600271.00 | 30 14 51.184437 | 77 30 42.353216 | |
| 56 | Jagadhri | Dadupur | Muzadwala PF | Yamuna River | Yamuna River | Retaining Wall | 1 | 1904704.00 | 30.13 40.851566 | 77 28 15.336067 | |
| 57 | Jagadhri | Bhagwargarh | Kalanaur RF | Yamuna River | Yamuna River | C.C. Abutment Wall | 1 | 534201.00 | | | |
| 58 | Jagadhri | Bhagwargarh | Beer Tapu RF | Yamuna River | Yamuna River | Water percolation Tank | 1 | 428780.00 | 30.065203 | 77.329439 | |
| Total Jagadhari Range | | | | | | | 5 | 6467956.00 | | | |
| 59 | Kalesar | Khizrabad | Gulabgarh RF | Yamuna River | Yamuna River | Digging of pond | 2 | 1387137.00 | 30°15'42" | 77°27'51" | |
| Total Kalesar Range | | | | | | | 2 | 1387137.00 | | | |
| 60 | Sadhaura | Bilaspur | Sandhai P.F. | Saraswati Nadi at Sandhai P.F. | Saraswati Nadi | Ipomia Planting | 1 | 13581.00 | | | |
| 61 | Sadhaura | Rasulpur | Nizampur R.F. | Chota Markanda Nadi at Nizampur RF | Chota Markanda Nadi | CSMS | 1 | 120539.00 | 30°28'6.7" | 77°12'6.9" | |
| 62 | Sadhaura | Ranjitpur | S.B.Pur R.F. | Narshal Wala Khala in S.B.Pur R.F. | Narshal Wala Khala | RCC CHECK DAM | 1 | 1105780.00 | 30°24'23" | 77°23'56" | |
| 63 | Sadhaura | Sadhaura | Sadikpur UCF | Shisham Wala Khala at Sadikpur UCF | Shisham Wala Khala | CSMS | 2 | 385133.00 | 30.430302 30.429458 | 77.235189 77.26544 | |
| Total Sadhaura Range | | | | | | | 5 | 1625033.00 | | | |
| Total Yamunanagar | | | | | | | 20 | 18822311.00 | | | |
| Jind | | | | | | | | | | | |

| Sr No | Name of Range | Name of Block | Name of Beat | Site Name | Name of Khala/Watershed Where SMC Work done | Detail of SMC Work | | | GPS Co-ordinates | | M& E Date |
|-------|---------------|---------------|--------------|-------------------------------------|---|--------------------|------------------------|-------------|--|--|-----------|
| | | | | | | Name of SMC work | No. of work | Expenditure | Lat. | Log. | |
| 1 | 2 | 3 | 4 | 5 | 6 | 7 | 8 | 9 | 10 | | 11 |
| 64 | Jind | Jind South | Ramrai | Hansi Branch RD 215 to 235 (Ramrai) | Hansi Branch RD 215 to 235 (Ramrai) | Making Trench | 500 (2x0.8x0.6 mtr) | 56000.00 | 29°17'20.03"N 29°17'21.58"N 29°16'6.66"N 29°16'7.47"N | 76°15'56.47"E 76°15'55.97"E 76°12'19.08"E 76°12'17.82"E | |
| 65 | Jind | Jind South | Ghimana | Jind No. 8 RD 0 to Tail (Ghimana) | Jind No. 8 RD 0 to Tail (Ghimana) | Making Trench | 150 (2x0.8x0.6 mtr) | 16800.00 | 29°17'29.51"N 29°17'29.18"N 29°16'18.90"N 29°16'19.50"N | 76°16'17.99"E 76°16'17.29"E 76°14'37.18"E 76°14'36.73"E | |
| 66 | Jind | Jind South | Ghimana | Jind No. 7 RD 0 to Tail (Ghimana) | Jind No. 7 RD 0 to Tail (Ghimana) | Making Trench | 750 (2x0.8x0.6 mtr) | 84000.00 | 29°18'34.13"N 29°18'33.48"N 29°19'20.06"N 29°19'20.11"N | 76°19'21.34"E 76°19'21.88"E 76°19'31.99"E 76°19'32.90"E | |

| Sr No | Name of Range | Name of Block | Name of Beat | Site Name | Name of Khala/Watershed Where SMC Work done | Detail of SMC Work | | | GPS Co-ordinates | | M& E Date |
|-------|---------------|---------------|---------------|---|---|--------------------|-------------------------|-------------|--|--|-----------|
| | | | | | | Name of SMC work | No. of work | Expenditure | Lat. | Log. | |
| 1 | 2 | 3 | 4 | 5 | 6 | 7 | 8 | 9 | 10 | | 11 |
| 67 | Jind | Jind South | Ghimana | Jind Bhiwani Road Km 5 to 13 (Ghimana) | Jind Bhiwani Road Km 5 to 13 (Ghimana) | Making Trench | 1250 (2x0.8x0.6 mtr) | 140000.00 | 29°18'34.39"N 29°18'34.75"N 29°12'30.77"N 29°12'31.50"N | 76°18'49.37"E 76°18'49.05"E 76°14'15.18"E 76°14'14.41"E | |
| 68 | Jind | Jind South | Sindhvi Khera | Jind Gohana Road Km 5 to 11 (Sindhvikhera) | Jind Gohana Road Km 5 to 11 (Sindhvikhera) | Making Trench | 1820 (2x0.8x0.6 mtr) | 203840.00 | 29°18'50.10"N 29°18'49.44"N 29°15'3.07"N 29°15'2.21"N | 76°19'12.80"E 76°19'12.61"E 76°29'12.02"E 76°29'11.74"E | |
| 69 | Jind | Jind North | Alewa | Jind Ashand Road Km 55 to 65 L&R Side (Alewa) | Jind Ashand Road Km 55 to 65 L&R Side (Alewa) | Making Trench | 1150 (2x0.8x0.6 mtr) | 128800.00 | 29°30'15.83"N 29°30'15.92"N 29°25'6.28"N 29°25'6.02"N | 76°23'23.57"E 76°23'24.17"E 76°21'46.69"E 76°21'47.33"E | |
| 70 | Jind | Jind North | Naguran | Jind Ashand Road Km 65 to 71 L&R Side (Naguran) | Jind Ashand Road Km 65 to 71 L&R Side (Naguran) | Making Trench | 320 (2x0.8x0.6 mtr) | 35840.00 | 29°25'6.18"N 29°25'5.85"N 29°26'58.69"N 29°26'57.95"N | 76°21'46.67"E 76°21'47.34"E 76°24'35.76"E 76°24'36.39"E | |

| Sr No | Name of Range | Name of Block | Name of Beat | Site Name | Name of Khala/Watershed Where SMC Work done | Detail of SMC Work | | | GPS Co-ordinates | | M& E Date |
|-------|---------------|---------------|--------------|--|--|--------------------|-------------------------|-------------|--|--|-----------|
| | | | | | | Name of SMC work | No. of work | Expenditure | Lat. | Log. | |
| 1 | 2 | 3 | 4 | 5 | 6 | 7 | 8 | 9 | 10 | | 11 |
| 71 | Jind | Julana | Ramkali | Shadipur Minor RD 0 to 10 (Ramkali) | Shadipur Minor RD 0 to 10 (Ramkali) | Making Trench | 250 (2x0.8x0.6 mtr) | 28000.00 | 29°11'40.29"N 29°11'40.46"N 29°10'30.50"N 29°10'30.50"N | 76°27'42.39"E 76°27'41.94"E 76°27'22.99"E 76°27'22.99"E | |
| 72 | Jind | Julana | Julana | Shadipur Minor RD 10 to Tail (Julana) | Shadipur Minor RD 10 to Tail (Julana) | Making Trench | 230 (2x0.8x0.6 mtr) | 25760.00 | 29°8'43.54"N 29°8'43.28"N 29°10'28.68"N 29°10'28.69"N | 76°25'48.32"E 76°25'48.65"E 76°27'22.69"E 76°27'23.11"E | |
| 73 | Safidon | Safidon 2nd | Anta | Hansi Branch Rd 50 to 67 (Anta Beat) | Hansi Branch Rd 50 to 67 (Anta Beat) | Making Trench | 1050 (2x0.8x0.6 mtr) | 117600.00 | 29°24'17.00"N 29°24'15.56"N 29°24'57.71"N 29°25'25.41"N | 76°41'3.98"E 76°41'5.22"E 76°43'1.35"E 76°44'19.25"E | 1/5/2022 |
| 74 | Safidon | Safidon 2nd | Anta | Joshi Drain RD Panipat Seema to Railway Line (Anta Beat) | Joshi Drain RD Panipat Seema to Railway Line (Anta Beat) | Making Trench | 250 (2x0.8x0.6 mtr) | 28000.00 | 29°24'55.84"N 29°24'56.84"N 29°23'40.03"N 29°23'40.62"N | 76°44'30.35"E 76°44'29.77"E 76°42'20.05"E 76°42'19.51"E | 1/8/2022 |

| Sr No | Name of Range | Name of Block | Name of Beat | Site Name | Name of Khala/Watershed Where SMC Work done | Detail of SMC Work | | | GPS Co-ordinates | | M& E Date |
|-------|---------------|---------------|--------------|---|---|--------------------|-------------------------|-------------|--|--|-----------|
| | | | | | | Name of SMC work | No. of work | Expenditure | Lat. | Log. | |
| 1 | 2 | 3 | 4 | 5 | 6 | 7 | 8 | 9 | 10 | 11 | |
| 75 | Narwana | Dhamtan | Nehra | Dharodi to Rajgarh Dhobi Road Km 0 to 8 L&R Side | Dharodi to Rajgarh Dhobi Road Km 0 to 8 L&R Side | Making Trench | 250 (2x0.8x0.6 mtr) | 28000.00 | 29°38'13.32"N 29°38'13.72"N 29°38'1.63"N 29°38'2.09"N | 76° 3'31.14"E 76° 3'30.90"E 76° 2'31.16"E 76° 2'31.08"E | - |
| 76 | Narwana | Dhamtan | Garhi | Kaithal Drain RD 18 to 48 L&R Side | Kaithal Drain RD 18 to 48 L&R Side | Making Trench | 1820 (2x0.8x0.6 mtr) | 203840.00 | 29°48'20.51"N 29°48'19.19"N 29°45'8.52"N 29°45'7.06"N | 76° 7'28.74"E 76° 7'27.17"E 76° 14'50.87"E 76° 14'49.45"E | - |
| 77 | Narwana | Uchana | Uchana | Sudkain Tail Minoir RD 0 to Tail L&R Side | Sudkain Tail Minoir RD 0 to Tail L&R Side | Making Trench | 1150 (2x0.8x0.6 mtr) | 128800.00 | 29°31'38.57"N 29°31'38.91"N 29°25'26.46"N 29°25'26.67"N | 76° 9'58.82"E 76° 9'58.22"E 76° 6'52.21"E 76° 6'51.56"E | - |
| 78 | Narwana | Uchana | Kakrod | Uchana Khurd to Bhagwanpura Road Km 0 to 5 L&R Side | Uchana Khurd to Bhagwanpura Road Km 0 to 5 L&R Side | Making Trench | 800 (2x0.8x0.6 mtr) | 89600.00 | 29°28'18.67"N 29°28'18.71"N 29°30'42.00"N 29°30'41.75"N | 76° 7'6.49"E 76° 7'7.43"E 76° 6'57.83"E 76° 6'58.24"E | - |

| Sr No | Name of Range | Name of Block | Name of Beat | Site Name | Name of Khala/Watershed Where SMC Work done | Detail of SMC Work | | | GPS Co-ordinates | | M& E Date |
|------------------------|---------------|---------------|--------------|--|---|--------------------|---------------------------------------|-------------------|--|--|-----------|
| | | | | | | Name of SMC work | No. of work | Expenditure | Lat. | Log. | |
| 1 | 2 | 3 | 4 | 5 | 6 | 7 | 8 | 9 | 10 | 11 | |
| 79 | Narwana | Uchana | Uchana | Uchana to Khapar Road Km 0 to 4 L&R Side | Uchana to Khapar Road Km 0 to 4 L&R Side | Making Trench | 600 (2x0.8x0.6 mtr) | 29896.00 | 29°27'48.66"N 29°27'48.60"N 29°25'30.41"N 29°25'30.38"N | 76°10'21.40"E 76°10'20.93"E 76°10'17.88"E 76°10'17.23"E | - |
| Total Jind | | | | | | | | 1344776.00 | | | |
| Faridabad | | | | | | | | | | | |
| 80 | Fbad | Sikrona | Dhauj | Dhauj section 4 & 5 | Dhauj section 4 & 5 | Soak Pit | 01 No | 84500.00 | N 28 21 1.3039 E 77 10 50.96 N 28 21 0.486 E 77 10 50.1945 N 28 21 0.822177 10 49.9156 | | |
| Total Faridabad | | | | | | | | 84500.00 | | | |
| Kaithal | | | | | | | | | | | |
| 81 | Pundri | Pundri | Fatehpur | Fatehpur Escape | C-1 | Water Bodie -1 | 1 | 103863.00 | 29.777859 | 76.542388 | |
| 82 | Pundri | Pundri | Fatehpur | Fatehpur Escape | C-2 | Water Bodie- 2 | 1 | 103863.00 | 29.777805 | 76.542018 | |
| 83 | Pundri | Pundri | Fatehpur | Fatehpur Escape | C-2 | Water Bodie- 3 | 1 | 103863.00 | 29.779410 | 76.538993 | |
| 84 | Pundri | Pundri | Fatehpur | Fatehpur Escape | C-3 | Water Bodie- 4 | 1 | 103863.00 | 29.779887 | 76.537060 | |
| 85 | Pundri | Pundri | Fatehpur | Fatehpur Escape | C-3 | Water Bodie -5 | 1 | 103863.00 | 29.780865 | 76.537094 | |
| 86 | Pundri | Pundri | Fatehpur | Fatehpur Escape | C-6 | Water Bodie -6 | 1 | 103863.00 | 29.782033 | 76.537210 | |
| 87 | Pundri | Pundri | Fatehpur | Fatehpur Escape | C-6 | Water Bodie- 7 | 1 | 103863.00 | 29.783910 | 76.538679 | |
| 88 | Pundri | Pundri | Fatehpur | Fatehpur Escape | C-5 | Water Bodie- 8 | 1 | 103863.00 | 29.783957 | 76.539570 | |
| 89 | Pundri | Pundri | Fatehpur | Fatehpur Escape | C-5 | Water Bodie- 9 | 1 | 103863.00 | 29.785793 | 76.542012 | |
| 90 | Pundri | Pundri | Fatehpur | Fatehpur Escape | C-4 | Water Bodie- 10 | 1 | 103863.00 | 29.785561 | 76.543293 | |
| 91 | Pundri | Pundri | Fatehpur | Fatehpur Escape | C-4 | Digging of Trench | 990 M ² | 127407.00 | 29.783488 | 76.543224 | |
| Total Kaithal | | | | | | | 10 W.B.+ 990 M² | 1166037.00 | | | |

| Sr No | Name of Range | Name of Block | Name of Beat | Site Name | Name of Khala/Watershed Where SMC Work done | Detail of SMC Work | | | GPS Co-ordinates | | M& E Date |
|--|-----------------|-----------------|--------------|---|---|--------------------|-------------------|--------------------|--------------------------------|----------------|-----------|
| | | | | | | Name of SMC work | No. of work | Expenditure | Lat. | Log. | |
| 1 | 2 | 3 | 4 | 5 | 6 | 7 | 8 | 9 | 10 | 11 | |
| Mewat | | | | | | | | | | | |
| 92 | Firozpur Jhirka | Firozpur Jhirka | Agon | Agon Sec. 4&5 | Sec 4 & 5 | Pond | 2680 M3 | 610429.00 | N 27°43'40.35" | E 77°59'07.40" | |
| 93 | Nuh | Tauru | Mohmadpur | Kharak Jalalpur Sec 4 & 5 | Sec 4 & 5 | Pond | 1200 M3 | 553275.00 | N 28°17'56" | E 77°00'33" | |
| 94 | Nuh | Rewasan | Rewasan | Rojka Meo PF | Sec 4 & 5 | Pheriperal Trench | 232.21 M3 | 56001.00 | N 28°21'40.62" | E 77°05'35.70" | |
| 95 | Nuh | Tauru | Tauru | Dalaka Sec 4 & 5 | Sec 4 & 5 | Pheriperal Trench | 346.3 M3 | 83516.00 | N 28°12'01" | E 77°00'05" | |
| 96 | Nuh | Tauru | Mohmadpur | Bissar Akbarpur Sec 4 & 5 | Sec 4 & 5 | Pheriperal Trench | 353.22 M3 | 85186.00 | N 28°18'42" | E 77°56'38" | |
| 97 | Firozpur Jhirka | Firozpur Jhirka | Agon | Agon Sec. 4&5 | Sec 4 & 5 | Pheriperal Trench | 576.45 M3 | 138675.00 | N 28°43'40.35" | E 77°59'07.40" | |
| 98 | Firozpur Jhirka | Nagina | Ghagas | Ghagas Sec 4 & 5 | Sec 4 & 5 | Pheriperal Trench | 172 M3 | 43307.00 | N 27°57'24" | E 76°56'22" | |
| 99 | Punhana | Punhana | Tigaon | Tigaon Sec 4 & 5 | Sec 4 & 5 | Pheriperal Trench | 385 M3 | 97140.00 | N 28°51'45.46" | E 77°11'59.90" | |
| Total Mewat | | | | | | | | 1667529.00 | | | |
| Rewari | | | | | | | | | | | |
| 100 | Rewari | Dharuhera | Dharuhera | Massani Recharge Bundh KM 4 to 7 R/Side | Trench | Trench | 1575 Runing Meter | 168255.00 | 28°10'31.77" | 76°43'56.97" | - |
| Total Rewari | | | | | | | | 168255.00 | | | |
| Ambala | | | | | | | | | | | |
| 1 | Naraingarh | Shahzadpur | Barri Bassi | Kherki Manakpur Sec 4&5 | Begna Nadi | C.C.Abutment Wall | 1 | 876845.00 | 30°29'43" | 77°04'41" | - |
| 2 | | Naraingarh | Naraingarh | BarriRasour P.F. | Markanda Nadi | C.C.Abutment Wall | 1 | 521265.00 | 30°27'33.27"N 77° 9'53.90"E | | - |
| 3 | | Naraingarh | Bhurewala | Laha Sec 4&5 | Begna Nadi | C.C.Abutment Wall | 1 | 1315869.00 | 30°31'21" | 77°7'36" | - |
| 4 | | Shahzadpur | Barri Bassi | Manglore R.F. | Begna Nadi | C.C.Abutment Wall | 1 | 1150399.00 | 30°28'17.55"N | 77° 4'57.43"E | - |
| Total Ambala | | | | | | | | 3864378.00 | | | |
| Total Soil & Moisture Conservation Works (CA) | | | | | | | | 69504847.00 | | | |

**Annual Plan of Operation for
Soil & Moisture Conservation
Works (NPV)**

Annual Plan of Operations of SMC Works under NPV Component for the year 2021-22

| Sr No | Name of Range | Name of Block | Name of Beat | Site Name | Name of Khala/Watershed Where SMC Work done | Detail of SMC Work | | | GPS Co-ordinates | | M& E Date |
|----------------------|---------------|---------------|--------------|------------------------------|---|---------------------------|-------------|-------------|------------------|-------------|-----------|
| | | | | | | Name of SMC work | No. of work | Expenditure | Lat. | Log. | |
| 1 | 2 | 3 | 4 | 5 | 6 | 7 | 8 | 9.00 | 10 | 11 | |
| Morni-Pinjore | | | | | | | | | | | |
| 1 | Kalka | Nanakpur | Nawan Nagar | R-71, C-10 Madhana wala Choe | R-71, C-10 Madhana wala Choe | Crate wire Structure No.1 | 1 | 231463.00 | 30 53 5 | 76 48 39 | |
| 2 | Kalka | Nanakpur | Nawan Nagar | R-71, C-10 Madhana wala Choe | R-71, C-10 Madhana wala Choe | Crate wire Structure No.2 | 1 | 222823.00 | 30 53 7 | 76 48 40 | |
| 3 | Kalka | Nanakpur | Nawan Nagar | R-71, C-10 Madhana wala Choe | R-71, C-10 Madhana wala Choe | SMCS No.1 | 1 | 367878.00 | 30 53 8 | 76 48 40 | |
| 4 | Kalka | Nanakpur | Nawan Nagar | R-71, C-10 Madhana wala Choe | R-71, C-10 Madhana wala Choe | SMCS No.2 | 1 | 370200.00 | 30 53 18 | 76 49 15 | |
| 5 | Kalka | Nanakpur | Nawan Nagar | R-71, C-10 Lamba Choe | R-71, C-10 Lamba Choe | Crate wire Structure NO.1 | 1 | 215813.00 | 30 53 2 | 76 48 7 | |
| 6 | Kalka | Nanakpur | Nawan Nagar | R-71, C-10 Lamba Choe | R-71, C-10 Lamba Choe | Crate wire Structure NO.2 | 1 | 244252.00 | 30 53 3 | 76 48 10 | |
| 7 | Kalka | Nanakpur | Nawan Nagar | R-71, C-10 Lamba Choe | R-71, C-10 Lamba Choe | Crate wire Structure NO.3 | 1 | 213670.00 | 30 52 59 | 76 48 11 | |
| 8 | Kalka | Nanakpur | Nawan Nagar | R-71, C-10 Lamba Choe | R-71, C-10 Lamba Choe | Crate wire Structure NO.4 | 1 | 277581.00 | 30 52 2 | 76 48 11 | |
| 9 | Kalka | Nanakpur | Nawan Nagar | R-71, C-10 Lamba Choe | R-71, C-10 Lamba Choe | Crate wire Structure NO.5 | 1 | 251181.00 | 30 53 2 | 76 48 22 | |
| 10 | Kalka | Nanakpur | Nawan Nagar | R-71, C-10 Lamba Choe | R-71, C-10 Lamba Choe | SMCS No.1 | 1 | 439157.00 | 30 53 17 | 76 48 53 | |
| 11 | Kalka | Nanakpur | Nawan Nagar | R-71, C-10 Lamba Choe | R-71, C-10 Lamba Choe | SMCS No.2 | 1 | 401627.00 | 30 53 16 | 76 48 55 | |
| 12 | Kalka | Nanakpur | Nawanagar | R-71 C-10 Bhagindi Wala Choe | R-71 C-10 Bhagindi Wala Choe | Crate wire Structure No.1 | 1 | 283905.00 | 30 52 42 | 76 47 53 | |
| 13 | Kalka | Nanakpur | Nawanagar | R-71 C-10 Bhagindi Wala Choe | R-71 C-10 Bhagindi Wala Choe | Crate wire Structure No.2 | 1 | 310547.00 | 30 52 35 | 76 47 47 | |
| 14 | Kalka | Nanakpur | Nawanagar | R-71 C-10 Bhagindi Wala Choe | R-71 C-10 Bhagindi Wala Choe | Crate wire Structure No.3 | 1 | 300815.00 | 30 52 32 | 76 47 45 | |
| 15 | Kalka | Nanakpur | Nawanagar | R-71 C-10 Bhagindi Wala Choe | R-71 C-10 Bhagindi Wala Choe | Crate wire Structure No.4 | 1 | 277008.00 | 30 52 27 | 76 47 46 | |
| 16 | Kalka | Nanakpur | Nawanagar | R-71 C-10 Bhagindi Wala Choe | R-71 C-10 Bhagindi Wala Choe | SMCS No.1 | 1 | 497582.00 | 30 52 29.77 | 76 47 51.39 | |
| 17 | Kalka | Nanakpur | Nawanagar | R-71 C-10 Bhagindi Wala Choe | R-71 C-10 Bhagindi Wala Choe | SMCS No.2 | 1 | 414775.00 | 30 52 26.92 | 76 47 51.40 | |
| 18 | Kalka | Nanakpur | Nawanagar | R-71 C-10 Bhagindi Wala Choe | R-71 C-10 Bhagindi Wala Choe | SMCS No.3 | 1 | 450904.00 | 30 52 30.81 | 76 47 49.05 | |
| 19 | Kalka | Nanakpur | Nawanagar | R-71 C-10 Bhagindi Wala Choe | R-71 C-10 Bhagindi Wala Choe | SMCS No.4 | 1 | 458342.00 | 30 52 35 | 76 47 46 | |
| 20 | Kalka | Nanakpur | Nawanagar | R-71 C-11 Langa Wala Choe | R-71 C-11 Langa Wala Choe | Crate wire Structure No.1 | 1 | 234342.00 | 30 52 58 | 76 47 42 | |
| 21 | Kalka | Nanakpur | Nawanagar | R-71 C-11 Langa Wala Choe | R-71 C-11 Langa Wala Choe | Crate wire Structure No.2 | 1 | 245016.00 | 30 53 0 | 76 47 41 | |
| 22 | Kalka | Nanakpur | Nawanagar | R-71 C-11 Langa Wala Choe | R-71 C-11 Langa Wala Choe | Crate wire Structure No.3 | 1 | 253395.00 | 30 53 1 | 76 47 43 | |
| 23 | Kalka | Nanakpur | Nawanagar | R-71 C-11 Langa Wala Choe | R-71 C-11 Langa Wala Choe | Crate wire Structure No.4 | 1 | 253395.00 | 30 53 1 | 76 47 38 | |
| 24 | Kalka | Nanakpur | Nawanagar | R-71 C-11 Langa Wala Choe | R-71 C-11 Langa Wala Choe | Crate wire Structure No.5 | 1 | 233840.00 | 30 53 7 | 76 47 41 | |
| 25 | Kalka | Nanakpur | Nawanagar | R-71 C-11 Langa Wala Choe | R-71 C-11 Langa Wala Choe | Crate wire Structure No.6 | 1 | 234346.00 | 30 53 6 | 76 47 36 | |
| 26 | Kalka | Nanakpur | Nawanagar | R-71 C-11 Langa Wala Choe | R-71 C-11 Langa Wala Choe | Crate wire Structure No.7 | 1 | 260743.00 | 30 53 11.92 | 76 47 34.02 | |
| 27 | Kalka | Nanakpur | Nawanagar | R-71 C-11 Langa Wala Choe | R-71 C-11 Langa Wala Choe | SMCS No.1 | 1 | 460042.00 | 30 53 2 | 76 47 40 | |
| 28 | Kalka | Nanakpur | Nawanagar | R-71 C-11 Langa Wala Choe | R-71 C-11 Langa Wala Choe | SMCS No.2 | 1 | 437801.00 | 30 53 6 | 76 47 38 | |

| Sr No | Name of Range | Name of Block | Name of Beat | Site Name | Name of Khala/Watershed Where SMC Work done | Detail of SMC Work | | | GPS Co-ordinates | | M& E Date |
|-------|---------------|---------------|--------------|-------------------------------------|---|-----------------------------------|-------------|-------------|------------------|-------------|-----------|
| | | | | | | Name of SMC work | No. of work | Expenditure | Lat. | Log. | |
| 1 | 2 | 3 | 4 | 5 | 6 | 7 | 8 | 9.00 | 10 | 11 | |
| 29 | Kalka | Nanakpur | Nawanagar | R-71 C-11 Langa Wala Choe | R-71 C-11 Langa Wala Choe | SMCS No.3 | 1 | 424619.00 | 30 53 07.88 | 76 47 36.43 | |
| 30 | Kalka | Nanakpur | Marranwala | R-71 C-10 Bhagindi Wala Choe | R-71 C-10 Bhagindi Wala Choe | WHS | 1 | 7083960.00 | 30 52 3 | 76 47 52 | |
| 31 | Kalka | Nanakpur | Nawanagar | R-71 C-11 Langa Wala Choe | R-71 C-11 Langa Wala Choe | WHS | 1 | 8637271.00 | 30 53 18 | 76 47 31 | |
| 32 | Kalka | Surajpur | Surajpur | R-71 C-2, Baba Balak Nath Choe | R-71 C-2, Baba Balak Nath Choe | SMCS No.1 | 1 | 434808.00 | 30 47 33 | 76 52 54 | |
| 33 | Kalka | Surajpur | Surajpur | DP 253, Khoti Wala Choe | DP 253, Khoti Wala Choe | SMCS | 1 | 457057.00 | 30 47 8 | 76 43 11 | |
| 34 | Kalka | Surajpur | Basolan | R-71 C-5 Madho Wala Choe | R-71 C-5 Madho Wala Choe | SMCS No.1 | 1 | 471532.00 | 30.816105 | 76.863989 | |
| 35 | Kalka | Surajpur | Basolan | R-71 C-5 Madho Wala Choe | R-71 C-5 Madho Wala Choe | SMCS No.2 | 1 | 497471.00 | 30 48 54.87 | 76 51 38.01 | |
| 36 | Kalka | Surajpur | Dhamala | R-71 C-1, DAV School, Near Surajpur | R-71 C-1, DAV School, Near Surajpur | RCC Dam | 1 | 4246640.00 | 30 45 53 | 76 53 57 | |
| 37 | Kalka | Surajpur | Dhamala | Village Dhamala (DP 253) | Village Dhamala (DP 253) | Retaining Wall | 1 | 1107923.00 | 30 48 31.84 | 76 52 42.59 | |
| 38 | Kalka | Kalka | Bargodam | DP 228 Kungdu wala choe | DP 228 Kungdu wala choe | SMCS | 1 | 575014.00 | 30 53 15 | 76 53 47 | |
| 39 | Kalka | Kalka | Bargodam | DP 228 Dhura wala choe | DP 228 Dhura wala choe | SMCS | 1 | 562077.00 | 30 53 14 | 76 53 59 | |
| 40 | Kalka | Kalka | Bargodam | DP 228 Rehali Wala Choe | DP 228 Rehali Wala Choe | SMCS | 1 | 498107.00 | 30 53 14 | 76 54 10 | |
| 41 | Kalka | Kalka | Bargodam | DP229 Bargodam choe | DP229 Bargodam choe | SMCS | 1 | 500258.00 | 30 52 58 | 76 55 18 | |
| 42 | Kalka | Kalka | Thadugarh | DP 234 Geep payble Road | DP 234 Geep payble Road | Retaning Wall No.1 | 1 | 261315.00 | 30 50 51 | 76 56 42 | |
| 43 | Kalka | Kalka | Thadugarh | DP 234 Geep payble Road | DP 234 Geep payble Road | Retaning Wall No.2 | 1 | 530457.00 | 30 50 53 | 76 56 41 | |
| 44 | Kalka | Kalka | Thadugarh | DP 234 Geep payble Road | DP 234 Geep payble Road | Retaning Wall No.3 | 1 | 318048.00 | 30 50 54 | 76 56 39 | |
| 45 | Kalka | Kalka | Thadugarh | DP 234 Geep payble Road | DP 234 Geep payble Road | Retaning Wall No.4 | 1 | 202211.00 | 30 50 55 | 76 56 39 | |
| 46 | Kalka | Kalka | Thadugarh | R-60 C-1 | R-60 C-1 | Retaning Wall No.1 | 1 | 134940.00 | 30 50 56 | 76 56 36 | |
| 47 | Kalka | Kalka | Thadugarh | R-60 C-1 | R-60 C-1 | Retaning Wall No.2 | 1 | 202211.00 | 30 50 55 | 76 56 34 | |
| 48 | Kalka | Kalka | Thadugarh | R-60 C-1 | R-60 C-1 | Retaning Wall No.3 | 1 | 269513.00 | 30 51 29 | 76 56 20 | |
| 49 | Kalka | Kalka | Thadugarh | R-60 C-2 | R-60 C-2 | Retaning Wall | 1 | 361209.00 | 30 51 34 | 76 56 22 | |
| 50 | Kalka | Kalka | Thadugarh | DP 231 | DP 231 | Retaning Wall No.1 | 1 | 134930.00 | 30 52 12 | 76 55 56 | |
| 51 | Kalka | Kalka | Thadugarh | DP 231 | DP 231 | Retaning Wall No.2 | 1 | 134930.00 | 30 52 8 | 76 55 53 | |
| 52 | Panchkula | Panchkula | Nada | Ghaggar Choe | Ghaggar Choe | Cons. CWR Spur No-1, Ghaggar Choe | 1 | 285088.00 | | | |
| 53 | Panchkula | Panchkula | Nada | Ghaggar Choe | Ghaggar Choe | Cons. CWR Spur No-2, Ghaggar Choe | 1 | 285088.00 | | | |
| 54 | Panchkula | Panchkula | Nada | Ghaggar Choe | Ghaggar Choe | Cons. CWR Spur No-3, Ghaggar Choe | 1 | 285088.00 | | | |
| 55 | Panchkula | Panchkula | Nada | Ghaggar Choe | Ghaggar Choe | Cons. CWR Spur No-4, Ghaggar Choe | 1 | 285087.00 | | | |
| 56 | Panchkula | Panchkula | Nada | Ghaggar Choe | Ghaggar Choe | Cons. CWR Spur No-5, Ghaggar Choe | 1 | 285086.00 | | | |
| 57 | Panchkula | Panchkula | Chowki | Kholu wala Choe | Kholu wala Choe | CSMS No. 1, Kholu wala Choe | 1 | 443691.00 | | | |
| 58 | Panchkula | Panchkula | Chowki | Kholu wala Choe | Kholu wala Choe | CSMS No. 2, Kholu wala Choe | 1 | 527731.00 | | | |
| 59 | Panchkula | Panchkula | Chowki | Kholu wala Choe | Kholu wala Choe | CSMS No. 3, Kholu wala Choe | 1 | 559054.00 | | | |

| Sr No | Name of Range | Name of Block | Name of Beat | Site Name | Name of Khala/Watershed Where SMC Work done | Detail of SMC Work | | | GPS Co-ordinates | | M& E Date |
|-------|---------------|---------------|--------------|----------------------|---|--|-------------|-------------|------------------|------|-----------|
| | | | | | | Name of SMC work | No. of work | Expenditure | Lat. | Log. | |
| 1 | 2 | 3 | 4 | 5 | 6 | 7 | 8 | 9.00 | 10 | | 11 |
| 60 | Panchkula | Panchkula | Chowki | Kholu wala Choe | Kholu wala Choe | CSMS No. 4, Kholu wala Choe | 1 | 574105.00 | | | |
| 61 | Panchkula | Panchkula | Chowki | Pachhokar Wala Khala | Pachhokar Wala Khala | CSMS No.1, Pachhokar Wala Khala | 1 | 409462.00 | | | |
| 62 | Panchkula | Panchkula | Chowki | Pachhokar Wala Khala | Pachhokar Wala Khala | CSMS No.2, Pachhokar Wala Khala | 1 | 448890.00 | | | |
| 63 | Panchkula | Panchkula | Chowki | Pachhokar Wala Khala | Pachhokar Wala Khala | CSMS No.3, Pachhokar Wala Khala | 1 | 452366.00 | | | |
| 64 | Panchkula | Panchkula | Chowki | Pachhokar Wala Khala | Pachhokar Wala Khala | CSMS No.4,Pachhokar Wala Khala | 1 | 386277.00 | | | |
| 65 | Panchkula | Panchkula | Chowki | Devi Wala Choe | Devi Wala Choe | CSMS No. 1, Devi Wala Choe | 1 | 421320.00 | | | |
| 66 | Panchkula | Panchkula | Chowki | Devi Wala Choe | Devi Wala Choe | CSMS No. 2, Devi Wala Choe | 1 | 423538.00 | | | |
| 67 | Panchkula | Panchkula | Chowki | Devi Wala Choe | Devi Wala Choe | CSMS No. 3, Devi Wala Choe | 1 | 471681.00 | | | |
| 68 | Panchkula | Panchkula | Chowki | Devi Wala Choe | Devi Wala Choe | CSMS No. 4,Devi Wala Choe | 1 | 427330.00 | | | |
| 69 | Panchkula | Panchkula | Chowki | Devi Wala Choe | Devi Wala Choe | CSMS No. 5,Devi Wala Choe | 1 | 417959.00 | | | |
| 70 | Panchkula | Panchkula | Chowki | Devi Wala Choe | Devi Wala Choe | Crate wire Structure No. 1,Devi Wala Choe | 1 | 263650.00 | | | |
| 71 | Panchkula | Panchkula | Nada | Devi Wala Choe | Devi Wala Choe | Crate wire Structure No. 2,Devi Wala Choe | 1 | 251728.00 | | | |
| 72 | Panchkula | Panchkula | Nada | Devi Wala Choe | Devi Wala Choe | Crate wire Structure No. 3,Devi Wala Choe | 1 | 265290.00 | | | |
| 73 | Panchkula | Panchkula | Nada | Devi Wala Choe | Devi Wala Choe | Crate wire Structure No. 4,Devi Wala Choe | 1 | 300098.00 | | | |
| 74 | Panchkula | Panchkula | Nada | Singh Wala Choe | Singh Wala Choe | CSMS No. 1,Singh Wala Choe | 1 | 390046.00 | | | |
| 75 | Panchkula | Panchkula | Nada | Singh Wala Choe | Singh Wala Choe | CSMS No. 2,Singh Wala Choe | 1 | 390049.00 | | | |
| 76 | Panchkula | Panchkula | Nada | Singh Wala Choe | Singh Wala Choe | CSMS No. 3,Singh Wala Choe | 1 | 401983.00 | | | |
| 77 | Panchkula | Ramgarh | Berwala | Singh Wala Choe | Singh Wala Choe | Crate wire Structure No. 1,Singh Wala Choe | 1 | 256642.00 | | | |
| 78 | Panchkula | Ramgarh | Berwala | Singh Wala Choe | Singh Wala Choe | Crate wire Structure No. 2,Singh Wala Choe | 1 | 270897.00 | | | |
| 79 | Panchkula | Ramgarh | Berwala | Gabli wala Choe | Gabli wala Choe | CSMS No. 1,Gabli wala Choe | 1 | 418693.00 | | | |
| 80 | Panchkula | Ramgarh | Berwala | Gabli wala Choe | Gabli wala Choe | CSMS No. 2,Gabli wala Choe | 1 | 417687.00 | | | |
| 81 | Panchkula | Ramgarh | Berwala | Gabli wala Choe | Gabli wala Choe | CSMS No. 3,Gabli wala Choe | 1 | 415201.00 | | | |
| 82 | Panchkula | Ramgarh | Berwala | Gabli wala Choe | Gabli wala Choe | CSMS No. 4,Gabli wala Choe | 1 | 418136.00 | | | |
| 83 | Panchkula | Ramgarh | Berwala | Gabli wala Choe | Gabli wala Choe | Crate wire Structure No. 1,Gabli wala Choe | 1 | 312965.00 | | | |

| Sr No | Name of Range | Name of Block | Name of Beat | Site Name | Name of Khala/Watershed Where SMC Work done | Detail of SMC Work | | | GPS Co-ordinates | | M& E Date |
|-------|---------------|---------------|--------------|-------------------------------|---|--|-------------|-------------|------------------|------|-----------|
| | | | | | | Name of SMC work | No. of work | Expenditure | Lat. | Log. | |
| 1 | 2 | 3 | 4 | 5 | 6 | 7 | 8 | 9.00 | 10 | | 11 |
| 84 | Panchkula | Ramgarh | Berwala | Gabli wala Choe | Gabli wala Choe | Crate wire Structure No. 2,Gabli wala Choe | 1 | 310307.00 | | | |
| 85 | Panchkula | Balouti | Khetpurali | Bel Wala Choe, C-97 | Bel Wala Choe, C-97 | CSMS No-1Bel Wala Choe, C-97 | 1 | 506835.00 | | | |
| 86 | Panchkula | Balouti | Khetpurali | Bel Wala Choe, C-97 | Bel Wala Choe, C-97 | CSMS No-2,Bel Wala Choe, C-97 | 1 | 461763.00 | | | |
| 87 | Panchkula | Balouti | Khetpurali | CSMS No-3,Bel Wala Choe, C-97 | CSMS No-3,Bel Wala Choe, C-97 | CSMS No-3,Bel Wala Choe, C-97 | 1 | 461133.00 | | | |
| 88 | Panchkula | Balouti | Khetpurali | Bel Wala Choe | Bel Wala Choe | Wire Create Structure No-1,Bel Wala Choe | 1 | 275563.00 | | | |
| 89 | Panchkula | Balouti | Khetpurali | Bel Wala Choe | Bel Wala Choe | Wire Create Structure No-2,Bel Wala Choe | 1 | 408879.00 | | | |
| 90 | Panchkula | Balouti | Khetpurali | Belka Wala Choe | Belka Wala Choe | CSMS No-1, Belka Wala Choe | 1 | 555161.00 | | | |
| 91 | Panchkula | Burajkotian | Burajkotian | Belka Wala Choe | Belka Wala Choe | CSMS No-2,Belka Wala Choe | 1 | 518149.00 | | | |
| 92 | Panchkula | Burajkotian | Burajkotian | Patli Choe | Patli Choe | Wire Create Structure No-1,Patli Choe | 1 | 296492.00 | | | |
| 93 | Panchkula | Burajkotian | Burajkotian | Patli Choe | Patli Choe | Wire Create Structure No-2,Patli Choe | 1 | 267904.00 | | | |
| 94 | Panchkula | Burajkotian | Burajkotian | Jingan Wala Choe | Jingan Wala Choe | Wire Create Structure No-2,Jingan Wala Choe | 1 | 320729.00 | | | |
| 95 | Panchkula | Balouti | Khetpurali | C-97) | C-97) | Const. Of WHS (Bel Wala Choe C-97) & Const. Of Pond | 1 | 9225360.00 | | | |
| 96 | Raipur Rani | Mirpur | Mirpur | C-50 | C-50 | CSMS No.1 | 1 | 375873.00 | | | |
| 97 | Raipur Rani | Mirpur | Mirpur | C-50 | C-50 | CSMS No.2 | 1 | 407701.00 | | | |
| 98 | Raipur Rani | Mirpur | Mirpur | C-50 | C-50 | CSMS No.3 | 1 | 450142.00 | | | |
| 99 | Raipur Rani | Mirpur | Mirpur | C-50 | C-50 | CSMS No.4 | 1 | 413308.00 | | | |
| 100 | Raipur Rani | Mirpur | Mirpur | C-50 | C-50 | Wire Crate Str. 1 | 1 | 314075.00 | | | |
| 101 | Raipur Rani | Mirpur | Mirpur | C-50 | C-50 | Wire Crate Str. 2 | 1 | 296161.00 | | | |
| 102 | Raipur Rani | Mirpur | Mirpur | C-50 | C-50 | Wire Crate Str. 3 | 1 | 280191.00 | | | |
| 103 | Raipur Rani | Mirpur | Mirpur | C-50 | C-50 | Wire Crate Str. 4 | 1 | 263225.00 | | | |
| 104 | Raipur Rani | Mirpur | Mirpur | C-50 | C-50 | Wire Crate Str. 5 | 1 | 286876.00 | | | |
| 105 | Raipur Rani | Mirpur | Mirpur | C-50 | C-50 | WHS | 1 | 6499174.00 | | | |
| 106 | Raipur Rani | Bhood | Turon | Gore Ka Khala C-2 CSMS No.1 | Gore Ka Khala C-2 CSMS No.1 | CSMS No.1 | 1 | 308123.00 | | | |
| 107 | Raipur Rani | Bhood | Turon | Gore Ka Khala C-2 CSMS No.2 | Gore Ka Khala C-2 CSMS No.2 | CSMS No.2 | 1 | 427973.00 | | | |

| Sr No | Name of Range | Name of Block | Name of Beat | Site Name | Name of Khala/Watershed Where SMC Work done | Detail of SMC Work | | | GPS Co-ordinates | | M& E Date |
|-------|---------------|---------------|--------------|---|---|---------------------------------|-------------|-------------|------------------|------|-----------|
| | | | | | | Name of SMC work | No. of work | Expenditure | Lat. | Log. | |
| 1 | 2 | 3 | 4 | 5 | 6 | 7 | 8 | 9.00 | 10 | | 11 |
| 108 | Raipur Rani | Bhood | Turon | Bichla Khala C- 2 Wire Crate Str. 1 | Bichla Khala C- 2 Wire Crate Str. 1 | Wire Crate Str. 1 | 1 | 270191.00 | | | |
| 109 | Raipur Rani | Bhood | Turon | Bichla Khala C-2 Wire Crate Str. 2 | Bichla Khala C-2 Wire Crate Str. 2 | Wire Crate Str. 2 | 1 | 286420.00 | | | |
| 110 | Raipur Rani | Bhood | Turon | Broti Ka Khala C-2 CSMS No.1 | Broti Ka Khala C-2 CSMS No.1 | C-2 CSMS No.1 | 1 | 314031.00 | | | |
| 111 | Raipur Rani | Bhood | Turon | Broti Ka Khala C-2 CSMS No.2 | Broti Ka Khala C-2 CSMS No.2 | CSMS No.2 | 1 | 323101.00 | | | |
| 112 | Raipur Rani | Bhood | Turon | Tarli Choti wala Khala C-2 CSMS No.1 | Tarli Choti wala Khala C-2 CSMS No.1 | CSMS No.1 | 1 | 396324.00 | | | |
| 113 | Raipur Rani | Bhood | Turon | Gate Ka Khala C-159 Wire Crate Str. 1 | Gate Ka Khala C-159 Wire Crate Str. 1 | Wire Crate Str. 1 | 1 | 310893.00 | | | |
| 114 | Raipur Rani | Bhood | Turon | Gate Ka Khala C-159 CSMS No. 1 | Gate Ka Khala C-159 CSMS No. 1 | CSMS No. 1 | 1 | 323433.00 | | | |
| 115 | Raipur Rani | Bhood | Turon | Gate Ka Khala C-159 CSMS No. 2 | Gate Ka Khala C-159 CSMS No. 2 | CSMS No. 2 | 1 | 838319.00 | | | |
| 116 | Raipur Rani | Bhood | Turon | Gate Ka Khala C-159 CSMS No. 3 | Gate Ka Khala C-159 CSMS No. 3 | Gate Ka Khala C-159 CSMS No. 3 | 1 | 726006.00 | | | |
| 117 | Raipur Rani | Bhood | Turon | Gate Ka Khala C-159 CSMS No. 4 | Gate Ka Khala C-159 CSMS No. 4 | CSMS No. 4 | 1 | 871249.00 | | | |
| 118 | Raipur Rani | Bhood | Turon | Gate Ka Khala C-159 Retaning wall No.1 Ghata Fg Hut | Gate Ka Khala C-159 Retaning wall No.1 Ghata Fg Hut | Retaning wall No.1 Ghata Fg Hut | 1 | 208906.00 | | | |
| 119 | Raipur Rani | Bhood | Turon | Gate Ka Khala C-159 Retaning wall No.2 Ghata Fg Hut | Gate Ka Khala C-159 Retaning wall No.2 Ghata Fg Hut | Retaning wall No.2 Ghata Fg Hut | 1 | 257401.00 | | | |
| 120 | Raipur Rani | Bhood | Turon | Gate Ka Khala C-159 Barrier Wall No.1 | Gate Ka Khala C-159 Barrier Wall No.1 | Barrier Wall No.1 | 1 | 1108967.00 | | | |
| 121 | Raipur Rani | Bhood | Turon | Jhingan ka Khala C-159 Wire Crate Str. 1 | Jhingan ka Khala C-159 Wire Crate Str. 1 | Crate Str. 1 | 1 | 363812.00 | | | |
| 122 | Raipur Rani | Bhood | Turon | Jhingan ka Khala C-159 Wire Crate Str. 2 | Jhingan ka Khala C-159 Wire Crate Str. 2 | Wire Crate Str. 2 | 1 | 389295.00 | | | |
| 123 | Raipur Rani | Bhood | Bhood | C-2 | C-2 | SDD | 1 | 2119898.00 | | | |
| 124 | Raipur Rani | Bhood | Bhood | C-159 | C-159 | SDD | 1 | 1979396.00 | | | |
| 125 | Raipur Rani | Trilokpur | Trilokpur | Palasara Ka Khala | Palasara Ka Khala | Wire Crate Str. 1 | 1 | 257294.53 | | | |
| 126 | Raipur Rani | Trilokpur | Trilokpur | Palasara Ka Khala | Palasara Ka Khala | Wire Crate Str. 2 | 1 | 482172.08 | | | |
| 127 | Raipur Rani | Trilokpur | Trilokpur | Palasara Ka Khala | Palasara Ka Khala | Wire Crate Str. 3 | 1 | 514017.25 | | | |
| 128 | Raipur Rani | Trilokpur | Trilokpur | Palasara Ka Khala | Palasara Ka Khala | Wire Crate Str. 4 | 1 | 420853.69 | | | |
| 129 | Raipur Rani | Trilokpur | Trilokpur | Palasara Ka Khala | Palasara Ka Khala | Wire Crate Str. 5 | 1 | 565797.50 | | | |
| 130 | Raipur Rani | Trilokpur | Trilokpur | Palasara Ka Khala | Palasara Ka Khala | Wire Crate Str. 6 | 1 | 428932.60 | | | |

| Sr No | Name of Range | Name of Block | Name of Beat | Site Name | Name of Khala/Watershed Where SMC Work done | Detail of SMC Work | | | GPS Co-ordinates | | M& E Date |
|-------|---------------|---------------|--------------|-------------------|---|------------------------|-------------|-------------|------------------|------|-----------|
| | | | | | | Name of SMC work | No. of work | Expenditure | Lat. | Log. | |
| 1 | 2 | 3 | 4 | 5 | 6 | 7 | 8 | 9.00 | 10 | | 11 |
| 131 | Raipur Rani | Trilokpur | Trilokpur | Palasara Ka Khala | Palasara Ka Khala | Wire Crate Str. 7 | 1 | 471795.25 | | | |
| 132 | Raipur Rani | Trilokpur | Trilokpur | Palasara Ka Khala | Palasara Ka Khala | Wire Crate Str. 8 | 1 | 494966.13 | | | |
| 133 | Raipur Rani | Trilokpur | Trilokpur | Palasara Ka Khala | Palasara Ka Khala | Wire Crate Str. 9 | 1 | 416056.00 | | | |
| 134 | Raipur Rani | Trilokpur | Trilokpur | Palasara Ka Khala | Palasara Ka Khala | Wire Crate Str. 10 | 1 | 525669.97 | | | |
| 135 | Raipur Rani | Trilokpur | Trilokpur | Palasara Ka Khala | Palasara Ka Khala | Wire Crate Str. 11 | 1 | 488363.23 | | | |
| 136 | Raipur Rani | Trilokpur | Trilokpur | Palasara Ka Khala | Palasara Ka Khala | Wire Crate Str. 12 | 1 | 488363.23 | | | |
| 137 | Raipur Rani | Trilokpur | Trilokpur | Palasara Ka Khala | Palasara Ka Khala | Wire Crate Str. 13 | 1 | 271681.23 | | | |
| 138 | Raipur Rani | Trilokpur | Trilokpur | Palasara Ka Khala | Palasara Ka Khala | Wire Crate Str. 14 | 1 | 357587.04 | | | |
| 139 | Raipur Rani | Trilokpur | Trilokpur | Palasara Ka Khala | Palasara Ka Khala | Wire Crate Str. 15 | 1 | 264106.35 | | | |
| 140 | Raipur Rani | Trilokpur | Trilokpur | Palasara Ka Khala | Palasara Ka Khala | Wire Crate Str. 16 | 1 | 344785.90 | | | |
| 141 | Raipur Rani | Trilokpur | Trilokpur | Palasara Ka Khala | Palasara Ka Khala | Wire Crate Str. 17 | 1 | 305337.88 | | | |
| 142 | Raipur Rani | Trilokpur | Trilokpur | Palasara Ka Khala | Palasara Ka Khala | Wire Crate Str. 18 | 1 | 260563.74 | | | |
| 143 | Raipur Rani | Trilokpur | Trilokpur | Palasara Ka Khala | Palasara Ka Khala | Wire Crate Str. 19 | 1 | 243839.71 | | | |
| 144 | Raipur Rani | Trilokpur | Trilokpur | Palasara Ka Khala | Palasara Ka Khala | CSMS ABT WALL No 1 | 1 | 1047037.19 | | | |
| 145 | Raipur Rani | Trilokpur | Trilokpur | Palasara Ka Khala | Palasara Ka Khala | CSMS ABT WALL No 2 | 1 | 566836.08 | | | |
| 146 | Raipur Rani | Trilokpur | Trilokpur | Palasara Ka Khala | Palasara Ka Khala | CSMS ABT WALL No 3 | 1 | 727085.23 | | | |
| 147 | Raipur Rani | Trilokpur | Trilokpur | Palasara Ka Khala | Palasara Ka Khala | CSMS ABT WALL No 5 | 1 | 1570434.41 | | | |
| 148 | Raipur Rani | Trilokpur | Trilokpur | C-84 | C-84 | RCC Barrier Wall | 1 | 5072774.00 | | | |
| 149 | Morni | Thandog | Sehat | C-153 | C-153 | B.Wall | 1 | 567880.00 | | | |
| 150 | Morni | Thandog | Sehat | Sehat choe | Sehat choe | SMCS | 1 | 506206.00 | | | |
| 151 | Morni | Thandog | Sehat | Gadyon Choe | Gadyon Choe | Crate Wire Structure-1 | 1 | 383137.00 | | | |
| 152 | Morni | Thandog | Sehat | Gadyon Choe | Gadyon Choe | Crate Wire Structure-2 | 1 | 398237.00 | | | |
| 153 | Morni | Thandog | Gawahi | Blog Choe | Blog Choe | SMCS | 1 | 502182.00 | | | |
| 154 | Morni | Thandog | Gawahi | Salyo Redua Choe | Salyo Redua Choe | Crate Wire Structure-1 | 1 | 357234.00 | | | |
| 155 | Morni | Thandog | Gawahi | Salyo Redua Choe | Salyo Redua Choe | Crate Wire Structure-2 | 1 | 369565.00 | | | |
| 156 | Morni | Thandog | Gawahi | Kaderan Choe | Kaderan Choe | Crate Wire Structure | 1 | 401859.00 | | | |
| 157 | Morni | Thandog | Gawahi | Maroli Choe | Maroli Choe | Crate Wire Structure-1 | 1 | 403134.00 | | | |
| 158 | Morni | Thandog | Gawahi | Maroli Choe | Maroli Choe | Crate Wire Structure-2 | 1 | 385498.00 | | | |

| Sr No | Name of Range | Name of Block | Name of Beat | Site Name | Name of Khala/Watershed Where SMC Work done | Detail of SMC Work | | | GPS Co-ordinates | | M& E Date |
|-------|---------------|---------------|--------------|-------------------|---|-------------------------|-------------|-------------|------------------|------|-----------|
| | | | | | | Name of SMC work | No. of work | Expenditure | Lat. | Log. | |
| 1 | 2 | 3 | 4 | 5 | 6 | 7 | 8 | 9.00 | 10 | | 11 |
| 159 | Morni | Thandog | Thandog | Dera Choe | Dera Choe | SMCS - 1 | 1 | 479422.00 | | | |
| 160 | Morni | Thandog | Thandog | Dera Choe | Dera Choe | SMCS - 2 | 1 | 548001.00 | | | |
| 161 | Morni | Thandog | Thandog | Badara Choe | Badara Choe | Crate Wire Structure-1 | 1 | 321218.00 | | | |
| 162 | Morni | Thandog | Thandog | Badara Choe | Badara Choe | Crate Wire Structure-2 | 1 | 308227.00 | | | |
| 163 | Morni | Thandog | Rajitikri | Manjyo Choe | Manjyo Choe | Crate Wire Structure-1 | 1 | 320872.00 | | | |
| 164 | Morni | Thandog | Rajitikri | Manjyo Choe | Manjyo Choe | Crate Wire Structure-2 | 1 | 320872.00 | | | |
| 165 | Morni | Thandog | Rajitikri | Manjyo Choe | Manjyo Choe | Crate Wire Structure-3 | 1 | 354534.00 | | | |
| 166 | Morni | Thandog | Rajitikri | Manjyo Choe | Manjyo Choe | Crate Wire Structure-4 | 1 | 354534.00 | | | |
| 167 | Morni | Morni | Gajhan | Gajhan Madal Choe | Gajhan Madal Choe | Crate Wire Structure- 1 | 1 | 269843.00 | | | |
| 168 | Morni | Morni | Gajhan | Gajhan Madal Choe | Gajhan Madal Choe | Crate Wire Structure- 2 | 1 | 258802.00 | | | |
| 169 | Morni | Morni | Gajhan | Madal Choe | Madal Choe | Crate Wire Structure- 1 | 1 | 308839.00 | | | |
| 170 | Morni | Morni | Gajhan | Madal Choe | Madal Choe | Crate Wire Structure- 2 | 1 | 288170.00 | | | |
| 171 | Morni | Morni | Gajhan | Madal Choe | Madal Choe | Crate Wire Structure- 3 | 1 | 297388.00 | | | |
| 172 | Morni | Morni | Gajhan | Thalapur Choe | Thalapur Choe | Crate Wire Structure- 1 | 1 | 318464.00 | | | |
| 173 | Morni | Morni | Gajhan | Thalapur Choe | Thalapur Choe | Crate Wire Structure- 2 | 1 | 287180.00 | | | |
| 174 | Morni | Morni | Gajhan | Thalapur Choe | Thalapur Choe | Crate Wire Structure- 3 | 1 | 288179.00 | | | |
| 175 | Morni | Morni | Sherla | Dhu Choe | Dhu Choe | Crate Wire Structure | 1 | 289183.00 | | | |
| 176 | Morni | Morni | Sherla | Mhu Choe | Mhu Choe | Crate Wire Structure-1 | 1 | 295189.00 | | | |
| 177 | Morni | Morni | Sherla | Mhu Choe | Mhu Choe | Crate Wire Structure-2 | 1 | 290452.00 | | | |
| 178 | Morni | Morni | Sherla | Chanyalo Choe | Chanyalo Choe | Crate Wire Structure-1 | 1 | 341715.00 | | | |
| 179 | Morni | Morni | Sherla | Chanyalo Choe | Chanyalo Choe | Crate Wire Structure-2 | 1 | 304855.00 | | | |
| 180 | Morni | Morni | Sherla | Manjholi Choe | Manjholi Choe | Crate Wire Structure-1 | 1 | 316470.00 | | | |
| 181 | Morni | Morni | Sherla | Manjholi Choe | Manjholi Choe | Crate Wire Structure-2 | 1 | 358812.00 | | | |
| 182 | Morni | Morni | Tikri | Bangar Choe | Bangar Choe | Crate Wire Structure-1 | 1 | 341784.00 | | | |
| 183 | Morni | Morni | Tikri | Bangar Choe | Bangar Choe | Crate Wire Structure-2 | 1 | 341763.00 | | | |
| 184 | Morni | Morni | Morni | Balag Choe | Balag Choe | Crate Wire Structure- 1 | 1 | 289574.00 | | | |
| 185 | Morni | Morni | Morni | Balag Choe | Balag Choe | Crate Wire Structure- 2 | 1 | 287790.00 | | | |
| 186 | Morni | Morni | Morni | Balag Choe | Balag Choe | Crate Wire Structure- 3 | 1 | 318465.00 | | | |
| 187 | Morni | Morni | Morni | Balag Choe | Balag Choe | Crate Wire Structure- 4 | 1 | 288265.00 | | | |
| 188 | Morni | Morni | Morni | Balag Choe | Balag Choe | Crate Wire Structure- 5 | 1 | 288266.00 | | | |
| 189 | Morni | Morni | Morni | Ghaggar River | Ghaggar River | C.C. Stud-1 | 1 | 932735.00 | | | |
| 190 | Morni | Morni | Morni | Ghaggar River | Ghaggar River | C.C. Stud-2 | 1 | 932760.00 | | | |
| 191 | Morni | Morni | Morni | Ghaggar River | Ghaggar River | C.C. Stud-3 | 1 | 932916.00 | | | |
| 192 | Morni | Morni | Morni | Ghaggar River | Ghaggar River | C.C. Stud-4 | 1 | 932976.00 | | | |
| 193 | Morni | Morni | Morni | Ghaggar River | Ghaggar River | C.C. Stud-5 | 1 | 932876.00 | | | |
| 194 | Morni | Morni | Morni | Ghagar Choe | Ghagar Choe | Crate Wire Structure- 1 | 1 | 289099.00 | | | |

| Sr No | Name of Range | Name of Block | Name of Beat | Site Name | Name of Khala/Watershed Where SMC Work done | Detail of SMC Work | | | GPS Co-ordinates | | M& E Date |
|-------|---------------|---------------|--------------|--|---|-------------------------|-------------|-------------|------------------|------|-----------|
| | | | | | | Name of SMC work | No. of work | Expenditure | Lat. | Log. | |
| 1 | 2 | 3 | 4 | 5 | 6 | 7 | 8 | 9.00 | 10 | | 11 |
| 195 | Morni | Morni | Morni | Ghagar Choe | Ghagar Choe | Crate Wire Structure- 2 | 1 | 289099.00 | | | |
| 196 | Morni | Bhuri | Chaplana | Baga Choe | Baga Choe | Crate Wire Structure- 1 | 1 | 282484.00 | | | |
| 197 | Morni | Bhuri | Chaplana | Baga Choe | Baga Choe | Crate Wire Structure- 2 | 1 | 281113.00 | | | |
| 198 | Morni | Bhuri | Tipra | Rewari Choe | Rewari Choe | Crate Wire Structure- 1 | 1 | 286333.00 | | | |
| 199 | Morni | Bhuri | Tipra | Rewari Choe | Rewari Choe | Crate Wire Structure- 2 | 1 | 315455.00 | | | |
| 200 | Morni | Bhuri | Bhuri | Ashram Choe | Ashram Choe | Crate Wire Structure- 1 | 1 | 342527.00 | | | |
| 201 | Morni | Bhuri | Bhuri | Ashram Choe | Ashram Choe | Crate Wire Structure- 2 | 1 | 342527.00 | | | |
| 202 | Morni | Bhuri | Bhuri | Ashram Choe | Ashram Choe | Crate Wire Structure- 3 | 1 | 372374.00 | | | |
| 203 | Morni | Bhuri | Bidhna | Marog Choe | Marog Choe | Crate Wire Structure- 1 | 1 | 355500.00 | | | |
| 204 | Morni | Bhuri | Bidhna | Marog Choe | Marog Choe | Crate Wire Structure- 2 | 1 | 269300.00 | | | |
| 205 | Morni | Bhuri | Bidhna | Kharta Choe | Kharta Choe | Crate Wire Structure- 1 | 1 | 367459.00 | | | |
| 206 | Morni | Bhuri | Bidhna | Kharta Choe | Kharta Choe | Crate Wire Structure- 2 | 1 | 341420.00 | | | |
| 207 | Morni | Bhuri | Bidhna | Jhori Choe | Jhori Choe | Crate Wire Structure- 1 | 1 | 372407.00 | | | |
| 208 | Morni | Bhuri | Bidhna | Jhori Choe | Jhori Choe | Crate Wire Structure- 2 | 1 | 395204.00 | | | |
| 209 | Morni | Bhuri | Bidhna | Johri to Ambri Path Bidhna Choe | Johri to Ambri Path Bidhna Choe | R.Wall-1 | 1 | 337982.00 | | | |
| 210 | Morni | Bhuri | Bidhna | Johri to Ambri Path Bidhna Choe | Johri to Ambri Path Bidhna Choe | R.Wall-2 | 1 | 338982.00 | | | |
| 211 | Morni | Barwa | Barisher | Pathroti Choe | Pathroti Choe | Crate Wire Structure- 1 | 1 | 413708.00 | | | |
| 212 | Morni | Barwa | Barisher | Barod Choe | Barod Choe | Crate Wire Structure- 1 | 1 | 469122.00 | | | |
| 213 | Morni | Barwa | Darara | Churi to Dyothi/Darara Choe | Churi to Dyothi/Darara Choe | R. Wall-1 | 1 | 471594.00 | | | |
| 214 | Morni | Barwa | Darara | Churi to Dyothi/Darara Choe | Churi to Dyothi/Darara Choe | R. Wall-2 | 1 | 408700.00 | | | |
| 215 | Morni | Barwa | Darara | Churi to Dyothi/Darara Choe | Churi to Dyothi/Darara Choe | B. Wall-1 | 1 | 186689.00 | | | |
| 216 | Morni | Barwa | Koti | C-213/Darara Choe/PWD Road to Chakoh | C-213/Darara Choe/PWD Road to Chakoh | R. Wall-1 | 1 | 726900.00 | | | |
| 217 | Morni | Barwa | Koti | C-213/Darara Choe/PWD Road to Chakoh | C-213/Darara Choe/PWD Road to Chakoh | R.Wall-2 | 1 | 377682.00 | | | |
| 218 | Morni | Barwa | Koti | Near Vill. Khati/Jabal Choe | Near Vill. Khati/Jabal Choe | RCC Structure | 1 | 1056880.00 | | | |
| 219 | Morni | Barwa | Koti | Ghaggar River, C-200 | Ghaggar River, C-200 | C.C. Stud-1 | 1 | 1001339.00 | | | |
| 220 | Morni | Barwa | Koti | Ghaggar River, C-200 | Ghaggar River, C-200 | C.C. Stud-2 | 1 | 992341.00 | | | |
| 221 | Morni | Barwa | Koti | Ghaggar River, C-200 | Ghaggar River, C-200 | C.C. Stud-3 | 1 | 922072.00 | | | |
| 222 | Morni | Barwa | Koti | Ghaggar River, C-208 | Ghaggar River, C-208 | C.C. Stud-1 | 1 | 1001100.00 | | | |
| 223 | Morni | Barwa | Koti | Ghaggar River, C-208 | Ghaggar River, C-208 | C.C. Stud-2 | 1 | 1001300.00 | | | |
| 224 | Morni | Barwa | Koti | Ghaggar River, C-208 | Ghaggar River, C-208 | C.C. Stud-3 | 1 | 1001499.00 | | | |
| 225 | Morni | Barwa | Koti | Ghaggar River, C-208 | Ghaggar River, C-208 | C.C. Stud-4 | 1 | 1001433.00 | | | |
| 226 | Morni | Barwa | Koti | Barisher to Badar Path/Kathi Mammal Choe | Barisher to Badar Path/Kathi Mammal Choe | R.Wall-1 | 1 | 969675.00 | | | |
| 227 | Morni | Barwa | Koti | Barisher to Badar Path/Kathi Mammal Choe | Barisher to Badar Path/Kathi Mammal Choe | B.Wall-1 | 1 | 583439.00 | | | |

| Sr No | Name of Range | Name of Block | Name of Beat | Site Name | Name of Khala/Watershed Where SMC Work done | Detail of SMC Work | | | GPS Co-ordinates | | M& E Date |
|-------|---------------|---------------|--------------|--|---|----------------------------|-------------|-------------|------------------|------|-----------|
| | | | | | | Name of SMC work | No. of work | Expenditure | Lat. | Log. | |
| 1 | 2 | 3 | 4 | 5 | 6 | 7 | 8 | 9.00 | 10 | | 11 |
| 228 | Morni | Barwa | Koti | Barisher to Badar Path/Kathi Mammal Choe | Barisher to Badar Path/Kathi Mammal Choe | R.Wall-2 | 1 | 347308.00 | | | |
| 229 | Morni | Barwa | Koti | Barisher to Karag/Koti Choe | Barisher to Karag/Koti Choe | R. Wall-1 | 1 | 721299.00 | | | |
| 230 | Morni | Barwa | Koti | Barisher to Karag/Koti Choe | Barisher to Karag/Koti Choe | R. Wall-2 | 1 | 408240.00 | | | |
| 231 | Pinjore | Pinjore | Bhogpur | DP 235 | DP 235 | SMCS No-1 | 1 | 414680.00 | | | |
| 232 | Pinjore | Pinjore | Bhogpur | DP 235 | DP 235 | SMCS No-2 | 1 | 337245.00 | | | |
| 233 | Pinjore | Pinjore | Bhogpur | DP 235 | DP 235 | SMCS No-3 | 1 | 281655.00 | | | |
| 234 | Pinjore | Pinjore | Bhogpur | DP 235 | DP 235 | SMCS | 1 | 382118.00 | | | |
| 235 | Pinjore | Pinjore | Bhogpur | DP 235 | DP 235 | SMCS | 1 | 386630.00 | | | |
| 236 | Pinjore | Pinjore | Bhogpur | DP 235 | DP 235 | SMCS | 1 | 386578.00 | | | |
| 237 | Pinjore | Pinjore | Bhogpur | DP 235 | DP 235 | SMCS | 1 | 423226.00 | | | |
| 238 | Pinjore | Pinjore | Bhogpur | DP 235 | DP 235 | SMCS No-1 | 1 | 328080.00 | | | |
| 239 | Pinjore | Pinjore | Bhogpur | DP 235 | DP 235 | SMCS No-2 | 1 | 316775.00 | | | |
| 240 | Pinjore | Pinjore | Bhogpur | Bhogpur PF | Bhogpur PF | SMCS No-1 | 1 | 469973.00 | | | |
| 241 | Pinjore | Pinjore | Bhawana | DP 235 | DP 235 | SMCS No-1 | 1 | 362940.00 | | | |
| 242 | Pinjore | Pinjore | Bhawana | DP 235 | DP 235 | SMCS No-2 | 1 | 361736.00 | | | |
| 243 | Pinjore | Pinjore | Bhawana | DP 235 | DP 235 | SMCS No-3 | 1 | 466101.00 | | | |
| 244 | Pinjore | Pinjore | Bhawana | DP 235 | DP 235 | SMCS No-1 | 1 | 461582.00 | | | |
| 245 | Pinjore | Pinjore | Bhawana | DP 235 | DP 235 | SMCS No-2 | 1 | 397484.00 | | | |
| 246 | Pinjore | Pinjore | Bhawana | DP 235 | DP 235 | SMCS No-1 | 1 | 416562.00 | | | |
| 247 | Pinjore | Pinjore | Bhawana | DP 235 | DP 235 | SMCS No-2 | 1 | 356748.00 | | | |
| 248 | Pinjore | Pinjore | Bhogpur | Bhogpur PF | Bhogpur PF | Wire Crate Structure | 1 | 74062.00 | | | |
| 249 | Pinjore | Pinjore | Bhawana | DP 235, C-3 | DP 235, C-3 | Wire Crate Structure No. 1 | 1 | 350332.00 | | | |
| 250 | Pinjore | Pinjore | Pinjore | Bitna Sec. 4&5 | Bitna Sec. 4&5 | Wire Crate Structure No. 1 | 1 | 354639.00 | | | |
| 251 | Pinjore | Pinjore | Pinjore | Bitna Sec. 4&5 | Bitna Sec. 4&5 | Wire Crate Structure No. 2 | 1 | 532959.00 | | | |
| 252 | Pinjore | Pinjore | Pinjore | Bitna Sec. 4&5 | Bitna Sec. 4&5 | Wire Crate Structure No. 3 | 1 | 416051.00 | | | |
| 253 | Pinjore | Pinjore | Pinjore | Bitna Sec. 4&5 | Bitna Sec. 4&5 | Wire Crate Structure No. 4 | 1 | 245655.00 | | | |
| 254 | Pinjore | Pinjore | Pinjore | Bitna Sec. 4&5 | Bitna Sec. 4&5 | Wire Crate Structure No. 5 | 1 | 272614.00 | | | |
| 255 | Pinjore | Pinjore | Pinjore | Bitna Sec. 4&5 | Bitna Sec. 4&5 | Wire Crate Structure No. 6 | 1 | 373143.00 | | | |
| 256 | Pinjore | Pinjore | Pinjore | Bitna Sectio-4 & 5 | Bitna Sectio-4 & 5 | RCC Dam | 1 | 5801482.00 | | | |
| 257 | Pinjore | Chiken | Janouli | R-63, C-3 | R-63, C-3 | SMCS No-1 | 1 | 420210.00 | | | |
| 258 | Pinjore | Chiken | Janouli | R-63, C-3 | R-63, C-3 | SMCS No-2 | 1 | 455667.00 | | | |
| 259 | Pinjore | Chiken | Janouli | R-63, C-3 | R-63, C-3 | SMCS No-3 | 1 | 483604.00 | | | |
| 260 | Pinjore | Chiken | Janouli | R-63, C-3 | R-63, C-3 | SMCS No-4 | 1 | 449293.00 | | | |
| 261 | Pinjore | Chiken | Janouli | R-63, C-3 | R-63, C-3 | SMCS No-5 | 1 | 465010.00 | | | |
| 262 | Pinjore | Chiken | Janouli | R-63, C-3 | R-63, C-3 | SMCS No-6 | 1 | 450382.00 | | | |
| 263 | Pinjore | Chiken | Janouli | DP-213 | DP-213 | SMCS No-1 | 1 | 464995.00 | | | |

| Sr No | Name of Range | Name of Block | Name of Beat | Site Name | Name of Khala/Watershed Where SMC Work done | Detail of SMC Work | | | GPS Co-ordinates | | M& E Date |
|-------|---------------|---------------|--------------|-------------------|---|---------------------------------|-------------|-------------|------------------|------|-----------|
| | | | | | | Name of SMC work | No. of work | Expenditure | Lat. | Log. | |
| 1 | 2 | 3 | 4 | 5 | 6 | 7 | 8 | 9.00 | 10 | | 11 |
| 264 | Pinjore | Chiken | Janouli | DP-213 | DP-213 | SMCS No-2 | 1 | 469119.00 | | | |
| 265 | Pinjore | Chiken | Janouli | DP-213 | DP-213 | SMCS No-3 | 1 | 498690.00 | | | |
| 266 | Pinjore | Chiken | Janouli | R-63, C-3 | R-63, C-3 | SMCS No-1 | 1 | 453448.00 | | | |
| 267 | Pinjore | Chiken | Janouli | R-63, C-3 | R-63, C-3 | SMCS No-2 | 1 | 488675.00 | | | |
| 268 | Pinjore | Chiken | Janouli | DP-236 | DP-236 | SMCS No-3 | 1 | 457605.00 | | | |
| 269 | Pinjore | Chiken | Janouli | DP-236 | DP-236 | SMCS No-1 | 1 | 482169.00 | | | |
| 270 | Pinjore | Chiken | Janouli | DP-236 | DP-236 | SMCS No-2 | 1 | 464538.00 | | | |
| 271 | Pijore | Chiken | Janoli | D.P.-236 | D.P.-236 | Wire Crate Structure No. 1 | 1 | 364468.00 | | | |
| 272 | Pijore | Chiken | Janoli | D.P.-236 | D.P.-236 | Wire Crate Structure No. 2 | 1 | 365117.00 | | | |
| 273 | Pijore | Chiken | Janoli | D.P.-236 | D.P.-236 | Wire Crate Structure No. 3 | 1 | 340884.00 | | | |
| 274 | Pijore | Chiken | Janoli | D.P.-236 | D.P.-236 | Wire Crate Structure No. 4 | 1 | 322432.00 | | | |
| 275 | Pinjore | Mallha | Jabrot | DP-241 | DP-241 | SMCS No-1 | 1 | 503807.00 | | | |
| 276 | Pinjore | Mallha | Jabrot | DP-241 | DP-241 | SMCS No-2 | 1 | 539346.00 | | | |
| 277 | Pinjore | Mallha | Jabrot | DP-241 | DP-241 | SMCS No-3 | 1 | 554841.00 | | | |
| 278 | Pinjore | Mallha | Jabrot | DP-241 | DP-241 | SMCS No-1 | 1 | 532526.00 | | | |
| 279 | Pinjore | Mallha | Jodhpur | R-68,C-2 | R-68,C-2 | Cement Stone Masonary Structure | 1 | 458244.00 | | | |
| 280 | Pinjore | Mallha | Jodhpur | DP-245 | DP-245 | SMCS No-1 | 1 | 514127.00 | | | |
| 281 | Pinjore | Mallha | Jabrot | R-64, C-1 | R-64, C-1 | SMCS No-1 | 1 | 565841.00 | | | |
| 282 | Pinjore | Mallha | Mallha | Chillan Wala Choe | Chillan Wala Choe | WHS | 1 | 8512491.00 | | | |
| 283 | Pinjore | Mallha | Mallha | R-68, C-1 | R-68, C-1 | Stone Masonary Cement Str. | 1 | 492991.00 | | | |
| 284 | Pinjore | Thapli | Thapli | C-119 | C-119 | SMCS No-1 | 1 | 691410.00 | | | |
| 285 | Pinjore | Thapli | Thapli | C-119 | C-119 | SMCS No-2 | 1 | 554754.00 | | | |
| 286 | Pinjore | Thapli | Thapli | C-119 | C-119 | SMCS No-1 | 1 | 348491.00 | | | |
| 287 | Pinjore | Thapli | Thapli | C-119 | C-119 | SMCS No-2 | 1 | 348490.00 | | | |
| 288 | Pinjore | Thapli | Thapli | C-119 | C-119 | SMCS No-1 | 1 | 357138.00 | | | |
| 289 | Pinjore | Thapli | Thapli | C-119 | C-119 | SMCS No-2 | 1 | 393495.00 | | | |
| 290 | Pinjore | Thapli | Thapli | C-119 | C-119 | SMCS No-1 | 1 | 358759.00 | | | |
| 291 | Pinjore | Thapli | Thapli | C-119 | C-119 | SMCS No-2 | 1 | 440150.00 | | | |
| 292 | Pinjore | Thapli | Jonpur | C-232 | C-232 | SMCS No-1 | 1 | 404023.00 | | | |
| 293 | Pinjore | Thapli | Jonpur | C-232 | C-232 | SMCS No-2 | 1 | 608266.00 | | | |
| 294 | Pinjore | Thapli | Chandi | C-108 | C-108 | SMCS No-1 | 1 | 374090.00 | | | |
| 295 | Pinjore | Thapli | Chandi | C-112 | C-112 | SMCS No-1 | 1 | 443000.00 | | | |
| 296 | Pinjore | Thapli | Chandi | C-112 | C-112 | SMCS No-2 | 1 | 413200.00 | | | |
| 297 | Pinjore | Thapli | Chandi | C-110 | C-110 | SMCS No-3 | 1 | 492200.00 | | | |
| 298 | Pinjore | Thapli | Chandi | C-111 | C-111 | SMCS No-1 | 1 | 419775.00 | | | |
| 299 | Pinjore | Thapli | Chandi | C-111 | C-111 | SMCS No-2 | 1 | 393712.00 | | | |

| Sr No | Name of Range | Name of Block | Name of Beat | Site Name | Name of Khala/Watershed Where SMC Work done | Detail of SMC Work | | | GPS Co-ordinates | | M& E Date |
|--------------------|---------------|---------------|--------------|-------------------|---|--------------------------------|-------------|---------------------|------------------|-----------|-----------|
| | | | | | | Name of SMC work | No. of work | Expenditure | Lat. | Log. | |
| 1 | 2 | 3 | 4 | 5 | 6 | 7 | 8 | 9.00 | 10 | 11 | |
| 300 | Pinjore | Thapli | Mandhana | C-121 | C-121 | SMCS | 1 | 475649.00 | | | |
| 301 | Pinjore | Thapli | Mandhana | C-121 | C-121 | SMCS No-1 | 1 | 444257.00 | | | |
| 302 | Pinjore | Thapli | Mandhana | C-121 | C-121 | SMCS No-2 | 1 | 444257.00 | | | |
| 303 | Pinjore | Thapli | Thapli | C-119 | C-119 | Wire Crate Structure No. 1 | 1 | 357987.00 | | | |
| 304 | Pinjore | Thapli | Thapli | C-119 | C-119 | Wire Crate Str. No 2 | 1 | 390049.00 | | | |
| 305 | Pinjore | Thapli | Thapli | C-119 | C-119 | Wire Crate Str. No 3 | 1 | 387810.00 | | | |
| 306 | Pinjore | Thapli | Thapli | C-119 | C-119 | Wire Crate Str. No 4 | 1 | 393683.00 | | | |
| 307 | Pinjore | Thapli | Thapli | C-119 | C-119 | Wire Crate Str. No 5 | 1 | 625633.00 | | | |
| 308 | Pinjore | Thapli | Thapli | C-119 | C-119 | Wire Crate Str. No 6 | 1 | 354598.00 | | | |
| 309 | Pinjore | Thapli | Thapli | C-119 | C-119 | Wire Crate Str. No 7 | 1 | 387809.00 | | | |
| 310 | Pinjore | Thapli | Thapli | C-119 | C-119 | Wire Crate Str. No 8 | 1 | 354590.00 | | | |
| 311 | Pinjore | Thapli | Thapli | C-119 | C-119 | Wire Crate Str. No 9 | 1 | 354591.00 | | | |
| 312 | Pinjore | Thapli | Thapli | C-119 | C-119 | Wire Crate Str. No 10 | 1 | 358030.00 | | | |
| 313 | Pinjore | Thapli | Thapli | C-119 | C-119 | Wire Crate Str. No 11 | 1 | 358035.00 | | | |
| 314 | Pinjore | Thapli | Thapli | C-119 | C-119 | Wire Crate Str. No 12 | 1 | 384370.00 | | | |
| 315 | Pinjore | Thapli | Thapli | C-119 | C-119 | Wire Crate Str. No 13 | 1 | 403139.00 | | | |
| 316 | Pinjore | Thapli | Thapli | C-119 | C-119 | Wire Crate Str. No 14 | 1 | 385744.00 | | | |
| 317 | Pinjore | Thapli | Chandi | C-108 | C-108 | RCC Dam | 1 | 9909900.00 | | | |
| 318 | Pinjore | Thapli | Chandi | C-111 | C-111 | SMC No-3 | 1 | 491200.00 | | | |
| | | | | | Total Morni-Pinjore | | | 198757701.21 | | | |
| Yamunanagar | | | | | | | | | | | |
| 319 | Sadhaura | Ranjitpur | S.B.Pur | S.B.Pur RF | Lohgarh River | Guide Bank Embankment with CWS | 1 | 1936590.00 | 30°24'34" | 77°22'49" | |
| 320 | Sadhaura | Ranjitpur | S.B.Pur | S.B.Pur RF | Salwali Khali | SDD/ Water Body | 1 | 745041.00 | 30°24'48" | 77°23'17" | |
| 321 | Sadhaura | Ranjitpur | S.B.Pur | S.B.Pur RF | Nasude Wali Khali | SDD/ Water Body | 1 | 882742.00 | 30°24'30" | 77°23'20" | |
| 323 | Sadhaura | Ranjitpur | S.B.Pur | S.B.Pur RF | Barotiwali Khali | SDD/ Water Body | 1 | 653666.00 | 30°24'48" | 77°23'20" | |
| 324 | Sadhaura | Ranjitpur | S.B.Pur | S.B.Pur RF | Khera wala Khala | CWS | 1 | 243224.00 | 30°24'49" | 77°23'30" | |
| 325 | Sadhaura | Ranjitpur | S.B.Pur | S.B.Pur RF | Dunga khala | RCC Structure | 4 | 4410289.00 | 30°24'44" | 77°24'7" | |
| | | | | | | | | | 30°24'47" | 77°24'6" | |
| | | | | | | | | | 30°24'48" | 77°24'3" | |
| | | | | | | | | | 30°24'52" | 77°23'66" | |
| 326 | Sadhaura | Ranjitpur | Dhanoura | Rampur Gainda RF | Bhagere Wali Khalai | SDD/ Water Body | 1 | 590196.00 | 30°26'10" | 77°21'54" | |
| 327 | Sadhaura | Ranjitpur | Dhanoura | Dhanaura Sec 4 &5 | Dhanaura Sec 4 &5 | CC Stud | 8 | 6763500.00 | 30°25'59" | 77°22'9" | |
| | | | | | | | | | 30°25'59" | 77°22'7" | |
| | | | | | | | | | 30°25'59" | 77°22'3" | |
| | | | | | | | | | 30°25'59" | 77°22'1" | |
| | | | | | | | | | 30°25'58" | 77°21'58" | |

| Sr No | Name of Range | Name of Block | Name of Beat | Site Name | Name of Khala/Watershed Where SMC Work done | Detail of SMC Work | | | GPS Co-ordinates | | M& E Date |
|-------|---------------|---------------|--------------|-------------------|---|------------------------------------|-------------|-------------|------------------|-------------|-----------|
| | | | | | | Name of SMC work | No. of work | Expenditure | Lat. | Log. | |
| 1 | 2 | 3 | 4 | 5 | 6 | 7 | 8 | 9.00 | 10 | | 11 |
| | | | | | | | | | 30°25'58" | 77°21'56" | |
| | | | | | | | | | 30°25'58" | 77°21'53" | |
| | | | | | | | | | 30°25'56" | 77°21'51" | |
| 328 | Sadhaura | Ranjitpur | Dhanoura | Dhanaura Sec 4 &5 | Bhagerawali Khali | SDD/ Water Body | 1 | 1322237.00 | 30°26'30" N | 77°21'37" E | |
| 329 | Sadhaura | Ranjitpur | Dhanoura | Dhanaura Sec 4 &5 | Jinghan wala Khala Dhanaura | CWS | 2 | 502300.00 | 30°26'30.9" | 77°22'14.8" | |
| | | | | | | | | | 30°26'33.6" | 77°22'53.4" | |
| 330 | Sadhaura | Ranjitpur | Mugalwali | Mugalwali RF | - | Boulder Masonary SDD-1 | 2 | 1036995.00 | 30°23'172" | 77°18'126" | |
| | | | | | | | | | 30°23'084" | 77°19'397" | |
| 331 | Sadhaura | Rasulpur | Doomawala | Doomawala RF | Aong with Markanda River | CC Stud | 4 | 3228871.00 | 30.42266 | 77.175877 | |
| | | | | | | | | | 30.422273 | 77.175979 | |
| | | | | | | | | | 30.421859 | 77.176074 | |
| | | | | | | | | | 30.421427 | 77.176081 | |
| 332 | Sadhaura | Sadhaura | Gullapur | Gullapur PF | Nakti Nadi | CC Stud | 4 | 3162692.00 | 30.436988 | 77.268668 | |
| | | | | | | | | | 30.436764 | 77.268841 | |
| | | | | | | | | | 30.435975 | 77.268939 | |
| | | | | | | | | | 30.435142 | 77.268701 | |
| 333 | Sadhaura | Sadhaura | Thaska | Pammuwala PF | Nakti Nadi | CC Stud | 6 | 4729144.00 | 30.°27'49" | 77°16'5" | |
| | | | | | | | | | 30.°27'45" | 77°16'4" | |
| | | | | | | | | | 30.°27'45" | 77°16'1" | |
| | | | | | | | | | 30.°27'43" | 77°16'2" | |
| | | | | | | | | | 30.°27'42" | 77°16'7" | |
| | | | | | | | | | 30.°27'40" | 77°16'8" | |
| 334 | Sadhaura | Sadhaura | Thaska | Pammuwala PF | Nakti Nadi | Retaining Wall | 1 | 400282.00 | 30°27'41" | 77°16'03" | |
| 335 | Sadhaura | Sadhaura | Thaska | Pammuwala PF | Raowali Nali Khala | CWS | 8 | 1776597.00 | 30°27'54" | 77°16'19" | |
| | | | | | | | | | 30°27'54" | 77°16'21" | |
| | | | | | | | | | 30°27'56" | 77°16'19" | |
| | | | | | | | | | 30°27'43" | 77°16'9" | |
| | | | | | | | | | 30°27'52" | 77°16'18" | |
| | | | | | | | | | 30°27'52" | 77°16'14" | |
| | | | | | | | | | 30°27'51" | 77°16'13" | |
| | | | | | | | | | 30°27'50" | 77°16'12" | |
| 336 | Sadhaura | Sadhaura | Thaska | Pammuwala PF | Sarbangi wala Khala | CWS | 5 | 1050719.00 | 30°27'48" | 77°16'31" | |
| | | | | | | | | | 30°27'46" | 77°16'31" | |
| | | | | | | | | | 30°27'42" | 77°16'29" | |
| | | | | | | | | | 30°27'43" | 77°16'2" | |
| | | | | | | | | | 30°27'44" | 77°16'21" | |
| 337 | Sadhaura | Bilaspur | Sandhai | Ramgarh Sawai RF | Som River | Wire Crate Structure Abutment Wall | 1 | 495968.00 | 30°22'36" | 77°20'51" | |

| Sr No | Name of Range | Name of Block | Name of Beat | Site Name | Name of Khala/Watershed Where SMC Work done | Detail of SMC Work | | | GPS Co-ordinates | | M& E Date |
|-------|---------------|---------------|--------------|------------------|---|---------------------|-------------|--------------------|------------------|-----------|-----------|
| | | | | | | Name of SMC work | No. of work | Expenditure | Lat. | Log. | |
| 1 | 2 | 3 | 4 | 5 | 6 | 7 | 8 | 9.00 | 10 | | 11 |
| 338 | Sadhaura | Ranjitpur | Kathgarh | Kathgarh | Som River | Dry Stone Check Dam | 1 | 960300.00 | | | |
| 339 | Sadhaura | Ranjitpur | S.B.Pur | S.B.Pur RF | Som River | Dry Stone Check Dam | 1 | 950000.00 | | | |
| 340 | Sadhaura | Bilaspur | Sandhai | Ramgarh Sawai RF | Som River | CC Stud | 6 | 4651255.00 | 30.380426 | 77.347692 | |
| | | | | | | | | | 30.380017 | 77.347194 | |
| | | | | | | | | | 30.379681 | 77.346916 | |
| | | | | | | | | | 30°22'44" | 77°20'50" | |
| | | | | | | | | | 30°22'41" | 77°20'48" | |
| | | | | | | | | | 30°22'38" | 77°20'49" | |
| | | | | | Total Sadhaura Range | | | 40492608.00 | | | |
| 341 | Jagadhri | Bhagwangarh | Kalanaur | Bir Tapu RF | On Yamuna River | CC Stud | 1 No. | 839561.00 | 30.108135 | 77.398978 | |
| 342 | Jagadhri | Bhagwangarh | Kalanaur | Bir Tapu RF | On Yamuna River | CC Stud | 1 No. | 839561.00 | 30.108169 | 77.399149 | |
| 343 | Jagadhri | Bhagwangarh | Kalanaur | Bir Tapu RF | On Yamuna River | CC Stud | 1 No. | 839561.00 | 30.108215 | 77.399118 | |
| 344 | Jagadhri | Bhagwangarh | Kalanaur | Bir Tapu RF | On Yamuna River | CC Stud | 1 No. | 839561.00 | 30.107788 | 77.399096 | |
| 345 | Jagadhri | Bhagwangarh | Kalanaur | Bir Tapu RF | On Yamuna River | CC Stud | 1 No. | 839561.00 | 30.107789 | 77.399086 | |
| 346 | Jagadhri | Bhagwangarh | Kalanaur | Bir Tapu RF | On Yamuna River | CC Stud | 1 No. | 839561.00 | 30.107697 | 77.399174 | |
| 347 | Jagadhri | Bhagwangarh | Kalanaur | Bir Tapu RF | On Yamuna River | CC Stud | 1 No. | 839561.00 | 30.107698 | 77.399175 | |
| 348 | Jagadhri | Bhagwangarh | Kalanaur | Bir Tapu RF | On Yamuna River | CC Stud | 1 No. | 839561.00 | 30.107225 | 77.399204 | |
| 349 | Jagadhri | Bhagwangarh | Kalanaur | Bir Tapu RF | On Yamuna River | CC Stud | 1 No. | 839561.00 | 30.106657 | 77.399339 | |
| 350 | Jagadhri | Bhagwangarh | Kalanaur | Bir Tapu RF | On Yamuna River | CC Stud | 1 No. | 839561.00 | 30.107218 | 77.39921 | |
| 351 | Jagadhri | Bhagwangarh | Kalanaur | Bir Tapu RF | On Yamuna River | CC Stud | 1 No. | 839561.00 | 30.107043 | 77.399257 | |
| 352 | Jagadhri | Bhagwangarh | Kalanaur | Bir Tapu RF | On Yamuna River | CC Stud | 1 No. | 839561.00 | 30.106667 | 77.399334 | |
| 353 | Jagadhri | Bhagwangarh | Kalanaur | Bir Tapu RF | On Yamuna River | CC Stud | 1 No. | 839561.00 | 30.106737 | 77.39922 | |
| 354 | Jagadhri | Bhagwangarh | Kalanaur | Bir Tapu RF | On Yamuna River | CC Stud | 1 No. | 839561.00 | 30.106617 | 77.399393 | |
| 355 | Jagadhri | Bhagwangarh | Kalanaur | Bir Tapu RF | On Yamuna River | CC Stud | 1 No. | 839561.00 | 30.106617 | 77.399285 | |
| 356 | Jagadhri | Bhagwangarh | Kalanaur | Bir Tapu RF | On Yamuna River | Kanna Planting | 2000 Mtr. | 170096.00 | 30.113426 | 77.398640 | |
| 357 | Jagadhri | Bhagwangarh | Kalanaur | Bir Tapu RF | On Yamuna River | Ipomea Planting | 2000 Mtr. | 170096.00 | 30.113426 | 77.398640 | |
| 358 | Jagadhri | Bhagwangarh | Kalanaur | Bir Tapu RF | On Yamuna River | Single line spur | 2000 Mtr. | 107526.00 | 30.113426 | 77.398640 | |

| Sr No | Name of Range | Name of Block | Name of Beat | Site Name | Name of Khala/Watershed Where SMC Work done | Detail of SMC Work | | | GPS Co-ordinates | | M& E Date |
|-------|---------------|---------------|--------------|------------------|---|--|-------------|--------------------|------------------|-----------|-----------|
| | | | | | | Name of SMC work | No. of work | Expenditure | Lat. | Log. | |
| 1 | 2 | 3 | 4 | 5 | 6 | 7 | 8 | 9.00 | 10 | 11 | |
| 359 | Jagadhri | Bhagwangarh | Kalanaur | Bir Tapu RF | On Yamuna River | Double line spur | 1500 Mtr. | 337935.00 | 30.113426 | 77.398640 | |
| | | | | | Total Jagadhri Range | | | 13379068.00 | | | |
| 360 | Chhachhrauli | Kot | Kot | Jaitpur RF | Boli Nadi Jaitpur RF | CC Stud No 1 | 1 No. | 711667.00 | 30°23'32" | 77°25'02" | -- |
| 361 | Chhachhrauli | Kot | Kot | Jaitpur RF | Boli Nadi Jaitpur RF | CC Stud No 2 | 1 No. | 711667.00 | 30°23'31" | 77°24'60" | -- |
| 362 | Chhachhrauli | Kot | Kot | Jaitpur RF | Boli Nadi Jaitpur RF | CC Stud No 3 | 1 No. | 723268.00 | 30°23'36" | 77°25'01" | -- |
| 363 | Chhachhrauli | Kot | Kot | Jaitpur RF | Boli Nadi Jaitpur RF | CC Stud No 4 | 1 No. | 778165.00 | 30°23'36" | 77°24'54" | -- |
| 364 | Chhachhrauli | Kot | Kot | Gohrabani PF | Boli Nadi Gohra Bani PF | CC Stud No 1 | 1 No. | 760412.00 | 30°23'11" | 77°24'02" | -- |
| 365 | Chhachhrauli | Kot | Kot | Gohrabani PF | Boli Nadi Gohra Bani PF | CC Stud No 2 | 1 No. | 760611.00 | 30°23'10" | 77°24'01" | -- |
| 366 | Chhachhrauli | Kot | Kot | Gohrabani PF | Boli Nadi Gohra Bani PF | CC Stud No 3 | 1 No. | 760142.00 | 30°23'09" | 77°23'60" | -- |
| 367 | Chhachhrauli | Kot | Kot | Gohrabani PF | Boli Nadi Gohra Bani PF | CC Stud No 4 | 1 No. | 760481.00 | 30°23'07" | 77°23'57" | -- |
| 368 | Chhachhrauli | Kot | Kot | Gohrabani PF | Boli Nadi Gohra Bani PF | CC Stud No 5 | 1 No. | 760412.00 | 30°23'06" | 77°23'55" | -- |
| 369 | Chhachhrauli | Chhachhrauli | Chhachhrauli | Ganouli RF | Som Nadi Along Ganouli RF | C.C. Block Abutment Wall/ Protection Wall -1 | 1 No. | 2114100.00 | 30.268154 | 77.359176 | -- |
| 370 | Chhachhrauli | Chhachhrauli | Chhachhrauli | Ganouli RF | Som Nadi Along Ganouli RF | C.C. Block Abutment Wall/ Protection Wall -2 | 1 No. | 1671325.00 | 30.267943 | 77.359102 | -- |
| 371 | Chhachhrauli | Nagli | Nagli Banga | Salempur Kohi PF | Sarkari Tubwell wala Khala Salampur Kohi | CSMS No 1 | 1 No. | 331371.00 | 30.40306 | 77.406802 | -- |
| 372 | Chhachhrauli | Nagli | Nagli Banga | Salempur Kohi PF | Sarkari Tubwell wala Khala Salampur Kohi | CSMS No 2 | 1 No. | 274199.00 | 30.402415 | 77.406547 | -- |
| 373 | Chhachhrauli | Nagli | Nagli Banga | Salempur Kohi PF | Sarkari Tubwell wala Khala Salampur Kohi | CSMS No 3 | 1 No. | 281262.00 | 30.401941 | 77.406265 | -- |
| 374 | Chhachhrauli | Nagli | Nagli Banga | Salempur Kohi PF | Jamunwala Khala Salampur Kohi | CSMS No 1 | 1 No. | 320273.00 | 30.401637 | 77.404499 | -- |
| 375 | Chhachhrauli | Nagli | Nagli Banga | Salempur Kohi PF | Jamunwala Khala Salampur Kohi | CSMS No 2 | 1 No. | 320273.00 | 30.400959 | 77.404551 | -- |
| 376 | Chhachhrauli | Nagli | Nagli Banga | Salempur Kohi PF | Tenduwala Khala Salampur Kohi | Boulder Masonary CSMS No | 1 No. | 290364.00 | 30.409208 | 77.405359 | -- |
| 377 | Chhachhrauli | Nagli | Nagli Banga | Salempur Kohi PF | Tenduwala Khala Salampur Kohi | Boulder Masonary Barrier Wall CSMS No | 1 No. | 271037.00 | 30.409125 | 77.405304 | -- |
| 378 | Chhachhrauli | Nagli | Nagli Banga | Salempur Kohi PF | Bishwa wala Khala Salampur Kohi (c-1) | Boulder Masonary Barrier Wall CSMS No-1 | 1 No. | 295625.00 | 30.405781 | 77.409413 | -- |
| 379 | Chhachhrauli | Nagli | Nagli Banga | Salempur Kohi PF | Bishwa wala Khala Salampur Kohi (c-1) | Boulder Masonary Barrier Wall CSMS No-2 | 1 No. | 333926.00 | 30.406766 | 77.402383 | -- |
| 380 | Chhachhrauli | Nagli | Nagli Banga | Salempur Kohi PF | Mir Hasan ka Khala Salempur Kohi | Wire Crate Barrier Wall | 1 No. | 514224.00 | 30.39896 | 77.402943 | -- |
| 381 | Chhachhrauli | Nagli | Nagli Banga | Salempur Kohi PF | Dungewala Khala Selempur Kohi | SDD/ Water Dam | 1 No. | 254833.00 | 30.400014 | 77.394931 | -- |
| 382 | Chhachhrauli | Nagli | Nagli Banga | Nagli PF | Nagli Khol | RCC Barrier Wall No -1 | 1 No. | 1835825.00 | 30.424484 | 77.438904 | -- |

| Sr No | Name of Range | Name of Block | Name of Beat | Site Name | Name of Khala/Watershed Where SMC Work done | Detail of SMC Work | | | GPS Co-ordinates | | M& E Date |
|-------|---------------|---------------|---------------|-------------------|---|------------------------|-------------|--------------------|------------------|---------------|-----------|
| | | | | | | Name of SMC work | No. of work | Expenditure | Lat. | Log. | |
| 1 | 2 | 3 | 4 | 5 | 6 | 7 | 8 | 9.00 | 10 | 11 | |
| 383 | Chhachhrauli | Nagli | Nagli Sandhan | Nagli PF | Nagli Khol | RCC Barrier Wall No -1 | 1 No. | 1786844.00 | 30.422957 | 77.435333 | -- |
| | | | | | Total Chhachhrauli Range | | | 17622306.00 | | | |
| 384 | Kalesar | Khillanwala | Khizri | Khizri | Bandriya wali khali | RCC 1 | 1 | 4401965.00 | 30°19'51"N | 77°30'17"E | -- |
| 385 | Kalesar | Khillanwala | Khizri | Khizri | Ambwala main khala | RCC 2 | 1 | | 30°19'50"N | 77°30'47"E | -- |
| 386 | Kalesar | Khillanwala | Khizri | Khizri | Jiya Poota Khali | RCC 3 | 1 | | 30°20'12"N | 77°30'50"E | -- |
| 387 | Kalesar | Khillanwala | Khizri | Khizri | Khizri main khol | CC Stud 1 | 1 | 1411051.00 | 30°19'59"N | 77°31'14"E | -- |
| 388 | Kalesar | Khillanwala | Khizri | Khizri | Khizri main khol | CC stud 2 | 1 | | 30°19'55"N | 77°31'13"E | -- |
| 389 | Kalesar | Khillanwala | Khizri | Khizri | Khizri main khol | CC stud 3 | 1 | | 30°19'57"N | 77°31'14"E | -- |
| 390 | Kalesar | Tajewala | Mandewala | Mandewala PF | Yamuna River | CC Stud no. 1 | 1 | 9467994.00 | 30°15'38"N | 77°31'49"E | -- |
| 391 | Kalesar | Tajewala | Mandewala | Mandewala PF | Yamuna River | CC Stud no. 2 | 1 | | 30°15'37"N | 77°31'48"E | -- |
| 392 | Kalesar | Tajewala | Mandewala | Mandewala PF | Yamuna River | CC Stud no. 3 | 1 | | 30°15'34"N | 77°31'45"E | -- |
| 393 | Kalesar | Tajewala | Mandewala | Mandewala PF | Yamuna River | CC Stud no. 4 | 1 | | 30°15'33"N | 77°31'43"E | -- |
| 394 | Kalesar | Tajewala | Mandewala | Mandewala PF | Yamuna River | CC Stud no. 5 | 1 | | 30°15'31"N | 77°31'42"E | -- |
| 395 | Kalesar | Tajewala | Mandewala | Mandewala PF | Yamuna River | CC Stud no. 6 | 1 | | 30°15'29"N | 77°31'41"E | -- |
| 396 | Kalesar | Tajewala | Mandewala | Mandewala PF | Yamuna River | CC Stud no. 7 | 1 | | 30°15'27"N | 77°31'39"E | -- |
| 397 | Kalesar | Khizrabad | Ambwali | Chakbaba Sahib RF | Ambwali Khol | CC Stud no. 1 | 1 | 4796229.00 | 30°19'20.00"N | 77°31'20.00"E | -- |
| 398 | Kalesar | Khizrabad | Ambwali | Chakbaba Sahib RF | Ambwali Khol | CC Stud no. 2 | 1 | | 30°19'17"N | 77°31'17"E | -- |
| 399 | Kalesar | Khizrabad | Ambwali | Chakbaba Sahib RF | Ambwali Khol | CC Stud no. 3 | 1 | | 30°19'16"N | 77°31'13"E | -- |
| 400 | Kalesar | Khizrabad | Ambwali | Chakbaba Sahib RF | Ambwali Khol | CC Stud no. 4 | 1 | | 30°19'18.00"N | 77°31'14.00"E | -- |
| 401 | Kalesar | Khizrabad | Ambwali | Chakbaba Sahib RF | Ambwali Khol | CC Stud no. 5 | 1 | | 30°19'17"N | 77°31'13"E | -- |
| 402 | Kalesar | Khizrabad | Ambwali | Chakbaba Sahib RF | Ambwali Khol | CC Stud no. 6 | 1 | | 30°19'13"N | 77°31'10"E | -- |
| 403 | Kalesar | Khizrabad | Ambwali | Chakbaba Sahib RF | Ambwali Khol | CC Stud no. 7 | 1 | | 30°19'14"N | 77°31'8"E | -- |
| 404 | Kalesar | Khizrabad | Ambwali | Chakbaba Sahib RF | Ambwali Khol | CC Stud no. 8 | 1 | | 30°19'12"N | 77°31'6"E | -- |
| 405 | Kalesar | Khizrabad | Ambwali | Chakbaba Sahib RF | Ambwali Khol | CC Stud no. 9 | 1 | | 30°19'12.5"N | 77°31'6"E | -- |
| 406 | Kalesar | Khizrabad | Ambwali | Chakbaba Sahib RF | Ambwali Khol | CC Stud no. 10 | 1 | | 30°19'11"N | 77°31'3"E | -- |
| 407 | Kalesar | Tajewala | Urjani | Baroli Majra PF | Pathar wali khali | Abutment wall 1 | 1 | 4147445.00 | 30°17'3"N | 77°25'7"E | -- |
| 408 | Kalesar | Tajewala | Urjani | Baroli Majra PF | Pathar wali khali | Abutment wall 2 | 1 | | 30°17'5"N | 77°25'5"E | -- |
| 409 | Kalesar | Kalesar | Kalesar | Kalesar RF | Sukh rao river | Abutment wall 1 | 1 | 2090792.00 | 30°23'2"N | 77°33'34"E | -- |
| 410 | Kalesar | Kalesar | Kalesar | Kalesar RF | Sukh rao river | Abutment wall 2 | 1 | | 30°23'2"N | 77°33'44"E | -- |
| 411 | Kalesar | Kalesar | Kalesar | Kalesar RF | Sukh rao river | Abutment wall 3 | 1 | | 30°22'50"N | 77°34'2"E | -- |
| 412 | Kalesar | Kalesar | Kalesar | Kalesar RF | Sukh rao river | Abutment wall 4 | 1 | | 30°23'5"N | 77°33'22"E | -- |
| 413 | Kalesar | Kalesar | Kalesar | Kalesar RF | Sukh rao river | Wire Crate Spur No. 1 | 1 | 3212888.00 | 30°23'5"N | 77°23'25"E | -- |
| 414 | Kalesar | Kalesar | Kalesar | Kalesar RF | Sukh rao river | Wire Crate Spur No. 2 | 1 | | 30°23'5"N | 77°23'27"E | -- |
| 415 | Kalesar | Kalesar | Kalesar | Kalesar RF | Sukh rao river | Wire Crate Spur No. 3 | 1 | | 30°23'5"N | 77°33'30"E | -- |
| 416 | Kalesar | Kalesar | Kalesar | Kalesar RF | Sukh rao river | Wire Crate Spur No. 4 | 1 | | 30°23'5"N | 77°33'34"E | -- |
| 417 | Kalesar | Kalesar | Kalesar | Kalesar RF | Sukh rao river | Wire Crate Spur No. 5 | 1 | | 30°23'2"N | 77°33'46"E | -- |

| Sr No | Name of Range | Name of Block | Name of Beat | Site Name | Name of Khala/Watershed Where SMC Work done | Detail of SMC Work | | | GPS Co-ordinates | | M& E Date |
|----------------------------|---------------|---------------|--------------|---------------------------------|---|--------------------------------|-------------|---------------------|--|--|---|
| | | | | | | Name of SMC work | No. of work | Expenditure | Lat. | Log. | |
| 1 | 2 | 3 | 4 | 5 | 6 | 7 | 8 | 9.00 | 10 | | 11 |
| 418 | Kalesar | Kalesar | Kalesar | Kalesar RF | Sukh rao river | Wire Crate Spur No. 6 | 1 | | 30°23'0"N | 77°33'50"E | -- |
| 419 | Kalesar | Kalesar | Kalesar | Kalesar RF | Sukh rao river | Wire Crate Spur No. 7 | 1 | | 30°22'52"N | 77°34'2"E | -- |
| 420 | Kalesar | Kalesar | Kalesar | Kalesar RF | Sukh rao river | Wire Crate Spur No. 8 | 1 | | 30°22'47"N | 77°34'2"E | -- |
| 421 | Kalesar | Kalesar | Kalesar | Kalesar RF | Sukh rao river | Wire Crate Spur No. 9 | 1 | | 30°22'46"N | 77°34'2"E | -- |
| 422 | Kalesar | Kalesar | Kalesar | Kalesar RF | Sukh rao river | Wire Crate Spur No. 10 | 1 | | 30°22'44"N | 77°34'3"E | -- |
| Total Kalesar Range | | | | | | | | 29528364.00 | | | |
| Total Yamunanagar | | | | | | | | 101022346.00 | | | |
| Palwal | | | | | | | | | | | |
| 423 | Palwal | Ghodi | Rasulpur | Sultanpur RF along Yamuna River | Sultanpur RF along Yamuna River | Construction of 1st Stone Stud | 1 No's | 4294421.00 | N28°04'37.9" N28°04'37.4" N28°04'37.2" N28°04'37" | E77°29'0.2" E77°29'0.2" E77°29'0.1" E77°29'00" | Inspection by DFO Palwal & RFO Palwal on dated 17-03-2022 & 27-03-2022. |
| 424 | Palwal | Ghodi | Rasulpur | Sultanpur RF along Yamuna River | Sultanpur RF along Yamuna River | Construction of 2nd Stone Stud | 1 No's | 4212811.00 | N28°04'34.6" N28°04'34.4" N28°04'34.3" N28°04'34.1" | E77°28'58.6" E77°28'58.5" E77°28'58.4" E77°28'58.2" | Inspection by DFO Palwal & RFO Palwal on dated 17-03-2022 & 27-03-2022. |
| 425 | Palwal | Ghodi | Rasulpur | Sultanpur RF along Yamuna River | Sultanpur RF along Yamuna River | Construction of 3rd Stone Stud | 1 No's | 4330607.00 | N28°04'31.9" N28°04'31.7" N28°04'31.5" N28°04'31.2" | E77°28'57.2" E77°28'57.2" E77°28'57.1" E77°28'57.0" | Inspection by DFO Palwal & RFO Palwal on dated 17-03-2022 & 27-03-2022. |
| 426 | Palwal | Ghodi | Rasulpur | Sultanpur RF along Yamuna River | Sultanpur RF along Yamuna River | Construction of 4th Stone Stud | 1 No's | 4431939.00 | N28°04'28.1" N28°04'28.1" N28°04'28" N28°04'28.1" | E77°28'55.9" E77°28'56.0" E77°28'55.8" E77°28'55.9" | Inspection by DFO Palwal & RFO Palwal on dated 17-03-2022 & 27-03-2022. |
| 427 | Palwal | Ghodi | Rasulpur | Sultanpur RF along Yamuna River | Sultanpur RF along Yamuna River | Construction of 5th Stone Stud | 1 No's | 4435153.00 | N28°04'24.6" N28°04'24.6" N28°04'23.9" N28°04'24.0" | E77°28'54.9" E77°28'55.0" E77°28'55.0" E77°28'54.0" | Inspection by DFO Palwal & RFO Palwal on dated 17-03-2022 & 27-03-2022. |

| Sr No | Name of Range | Name of Block | Name of Beat | Site Name | Name of Khala/Watershed Where SMC Work done | Detail of SMC Work | | | GPS Co-ordinates | | M& E Date |
|---------------------------|---------------|---------------|--------------|----------------------------------|---|--------------------------------|---------------|--------------------|--|--|---|
| | | | | | | Name of SMC work | No. of work | Expenditure | Lat. | Log. | |
| 1 | 2 | 3 | 4 | 5 | 6 | 7 | 8 | 9.00 | 10 | 11 | |
| 428 | Palwal | Ghodi | Rasulpur | Sultanpur RF along Yamuna River | Sultanpur RF along Yamuna River | Construction of 6th Stone Stud | 1 No's | 4436521.00 | N28°04'21.5" N28°04'21.4" N28°04'21.3" N28°04'21.2" | E77°28'54.2" E77°28'54.2" E77°28'54.1" E77°28'54.1" | Inspection by DFO Palwal & RFO Palwal on dated 17-03-2022 & 27-03-2022. |
| Total Palwal | | | | | | | 6No's | 26141452.00 | | | |
| Faridabad | | | | | | | | | | | |
| 429 | Fbad | Pali | Pali | Pali section 4&5 | Pali Bani | Perculation Pond | 1No | 788763.00 | N 28 23 18.38 E 77 14 16.03 | | |
| 430 | Fbad | Pali | pali | Mohtabad Section 4&5 | Mohtabad Section 4&5 | Perculation Pond | 1 No | 800000.00 | N 28 22 14.6 E 77 10 00.5 | | |
| 431 | Bgarh | Sikrona | Dhauj | Village Khori jamalpur sec 4 & 5 | Village Khori jamalpur sec 4 & 5 | Perculation Pond | 2No | 1800000.00 | N 28 31 34 64 E 077 16 58.16 N 28 31 34.1500 E 077 16 576 | | |
| 432 | Bgarh | Sikrona | Dhauj | Village Dhauj Sec 4 & 5 | Village Dhauj Sec 4 & 5 | Perculation Pond | 1 No | 1000000.00 | N 28 23 05.32 E 77 12 02.80 N 28 23 04.04 E 77 12 00.19 N 28 23 05.81 E 77 11 58.33 N 28 23 07.59 E 77 12 00.95 | | |
| Total No. of Ponds | | | | | | | 05 No. | 4388763.00 | | | |

| Sr No | Name of Range | Name of Block | Name of Beat | Site Name | Name of Khala/Watershed Where SMC Work done | Detail of SMC Work | | | GPS Co-ordinates | | M& E Date |
|-----------------|---------------|---------------|--------------|------------------------------|---|--------------------|----------------|--------------------|--|--|-----------|
| | | | | | | Name of SMC work | No. of work | Expenditure | Lat. | Log. | |
| 1 | 2 | 3 | 4 | 5 | 6 | 7 | 8 | 9.00 | 10 | 11 | |
| 433 | Bgarh | Sikrona | Dhauj | Village Dhauj Sec- 4 & 5 | Village Dhauj Sec- 4 & 5 | Crate Wire | 3560 M3 | 8448188.00 | N 28 21 17.6 E 077 10 58.0 N 28 21 21.4 E 077 10 59.6 N 28 23 0.24 E 77 9 39.86 N 28 23 24.10 E 77 10 1.76 | | |
| 434 | Fbad | Pali | pali | silakhari Section 4&5 | silakhari Section 4&5 | Crate Wire | 1500 M3 | 3499904.00 | N 28 23 0.24 E 77 9 39.86 N 28 23 24.10 E 77 10 1.76 | | |
| 435 | Bgarh | Sikrona | Dhauj | Khori Jamampur sec 4 & 5 | Khori Jamampur sec 4 & 5 | Crate Wire | 1500 M3 | 3548940.00 | N 28 1908.52 77 10 06 .31 N 28 19 08.54 E 77 10 07.23 N 28 19 03.17 E 77 10 06.63 N 28 19 02.39 E 77 10 03.83 N 28 19 03.13 E 77 10 03.03 N 28 19 03 59 E 77 10 05.19 | | |
| | | | | | Total crate wire structure | | 6560 M3 | 15497032.00 | | | |
| 436 | Bgarh | Sikrona | Dhauj | Village Dhauj & kot sec-4 &5 | Village Dhauj sec-4 &5 | Check Dam | 500 m3 | 600000.00 | N 28 21 20.7 E 077 10 59.5 | | |
| | | | | | Total Check dam | | 500 m3 | 600000.00 | | | |
| | | | | | Total Faridabad | | | 20485795.00 | | | |
| Gurugram | | | | | | | | | | | |
| 437 | Sohna | Sohna | Harchandpur | Mandawar | DAM | DAM | 1 | 5973118.00 | 28.301159 28.301093 28.301135 28.301186 | 77.160909 77.160996 77.161365 77.161389 | |

| Sr No | Name of Range | Name of Block | Name of Beat | Site Name | Name of Khala/Watershed Where SMC Work done | Detail of SMC Work | | | GPS Co-ordinates | | M& E Date |
|-----------------------|---------------|---------------|--------------|----------------------|---|---------------------|-------------|--------------------|---|---|-----------|
| | | | | | | Name of SMC work | No. of work | Expenditure | Lat. | Log. | |
| 1 | 2 | 3 | 4 | 5 | 6 | 7 | 8 | 9.00 | 10 | 11 | |
| 438 | Sohna | Gairatpurbas | Gairatpurbas | Gairatpurbas | Pond | Pond | 1 | 500000.00 | 28.351584 28°21'7.36"N 28°21'6.63"N 28°21'5.75"N | 76.99778 76°59'53.08"E 76°59'54.37"E 76°59'53.93"E | |
| 439 | Gurugram | Gurugram | Wazirabad | Ghata | Cement Structure | Cement Structure | 3 | 5557099.00 | 28.432384 28.432602 28.25.40 28.25.39 | 77.111581 77.112289 77.07.20 77.07.17 | |
| Total Gurugram | | | | | | | | 12030217.00 | | | |
| Mewat | | | | | | | | | | | |
| 440 | Nuh | Rewasan | Khod Bassai | Mahoon Sec 4 & 5 | Sec 4 & 5 | Check Dam | 750 M3 | 643285.00 | N 28°11'36" | E 77°01'25" | - |
| 441 | Nuh | Rewasan | Khod Bassai | Mahoon Sec 4 & 5 | Sec 4 & 5 | Check Dam | 2000 M3 | 1689100.00 | N 28°11'34" | E 77°01'26" | - |
| 442 | Nuh | Rewasan | Khod Bassai | Mahoon Sec 4 & 5 | Sec 4 & 5 | Crate Wire | 1200 M3 | 2402400.00 | N 28°11'39" | E 77°01'28" | - |
| Total Mewat | | | | | | | | 4734785.00 | | | |
| Ambala | | | | | | | | | | | |
| 443 | Naraingarh | Shahzadpur | Barri Bassi | Manglore R.F. | Begna Nadi | C.C.Abutment Wall | 1 | 1897892.00 | 30°28'22" | 77°04'54" | - |
| 444 | | Naraingarh | Bhurewala | Khanpur Sec-4&5 | Begna Nadi | C.C. Stud-1 | 1 | 577440.00 | 30°32'24" | 77°6'28" | - |
| 445 | | Naraingarh | Bhurewala | Khanpur Sec-4&5 | Begna Nadi | C.C. Stud-2 | 1 | 635184.00 | 30°32'23" | 77°6'28" | - |
| 446 | | Naraingarh | Bhurewala | Khanpur Sec-4&5 | Begna Nadi | C.C. Stud-3 | 1 | 692928.00 | 30°32'21" | 77°6'28" | - |
| 447 | | Naraingarh | Bhurewala | Khanpur Sec-4&5 | Begna Nadi | C.C. Stud-4 | 1 | 577440.00 | 30°32'20" | 77°6'28" | - |
| 448 | | Naraingarh | Bhurewala | Khanpur Sec-4&5 | Begna Nadi | C.C. Stud-5 | 1 | 642988.00 | 30°32'18" | 77°6'28" | - |
| 449 | | Naraingarh | Bhurewala | Khanpur Sec-4&5 | Begna Nadi | C.C. Stud-6 | 1 | 701654.00 | 30°32'17" | 77°6'28" | - |
| 450 | | Naraingarh | Bhurewala | Khanpur Sec-4&5 | Begna Nadi | C.C. Stud-7 | 1 | 584322.00 | 30°32'16" | 77°6'27" | - |
| 451 | | Naraingarh | Bhurewala | Khanpur Sec 4&5 | Begna Nadi | C.C.Abutment Wall-1 | 1 | 1500153.00 | 30°32'34.50"N | 77° 6'23.66"E | - |
| 452 | | Naraingarh | Bhurewala | Khanpur Sec 4&5 | Begna Nadi | C.C.Abutment Wall-2 | 1 | 1598537.00 | 30°32'21.33"N | 77° 6'27.91"E | - |
| 453 | | Naraingarh | Bhurewala | Khanpur Sec 4&5 | Begna Nadi | C.C.Abutment Wall-3 | 1 | 1750378.00 | 30°32'20.03"N | 77° 6'28.43"E | - |
| 454 | | Naraingarh | Chechi Majra | Chechi Majra Sec 4&5 | Run Nadi | C.C. Stud-1 | 1 | 578820.00 | 30°31'41" | 77°10'21" | - |
| 455 | | Naraingarh | Chechi Majra | Chechi Majra Sec 4&5 | Run Nadi | C.C. Stud-2 | 1 | 636702.00 | 30°31'40" | 77°10'21" | - |
| 456 | | Naraingarh | Chechi Majra | Chechi Majra Sec 4&5 | Run Nadi | C.C. Stud-3 | 1 | 694584.00 | 30°31'38" | 77°10'20" | - |
| 457 | | Naraingarh | Chechi Majra | Chechi Majra Sec 4&5 | Run Nadi | C.C. Stud-4 | 1 | 578820.00 | 30°31'38" | 77°10'20" | - |
| 458 | | Naraingarh | Chechi Majra | Chechi Majra Sec 4&5 | Run Nadi | C.C. Stud-5 | 1 | 644028.00 | 30°31'37" | 77°10'19" | - |
| 459 | | Naraingarh | Chechi Majra | Chechi Majra Sec 4&5 | Run Nadi | C.C. Stud-6 | 1 | 702775.00 | 30°31'35" | 77°10'19" | - |

| Sr No | Name of Range | Name of Block | Name of Beat | Site Name | Name of Khala/Watershed Where SMC Work done | Detail of SMC Work | | | GPS Co-ordinates | | M& E Date |
|-------|---------------|---------------|--------------|-------------------------|---|---------------------|-------------|-------------|------------------|-----------|-----------|
| | | | | | | Name of SMC work | No. of work | Expenditure | Lat. | Log. | |
| 1 | 2 | 3 | 4 | 5 | 6 | 7 | 8 | 9.00 | 10 | 11 | |
| 460 | | Naraingarh | Chechi Majra | Chechi Majra Sec 4&5 | Run Nadi | C.C. Stud-7 | 1 | 585280.00 | 30°31'34" | 77°10'19" | - |
| 461 | | Naraingarh | Chechi Majra | Chechi Majra Sec 4&5 | Run Nadi | C.C. Stud-8 | 1 | 644028.00 | 30°31'32" | 77°10'19" | - |
| 462 | | Naraingarh | Chechi Majra | Chechi Majra Sec 4&5 | Run Nadi | C.C. Stud-9 | 1 | 702775.00 | 30°31'31" | 77°10'19" | - |
| 463 | | Naraingarh | Chechi Majra | Chechi Majra Sec 4&5 | Run Nadi | C.C. Stud-10 | 1 | 585280.00 | 30°31'30" | 77°10'18" | - |
| 464 | | Naraingarh | Chechi Majra | Chechi Majra Sec 4&5 | Run Nadi | C.C. Stud-11 | 1 | 644028.00 | 30°31'29" | 77°10'18" | - |
| 465 | | Naraingarh | Chechi Majra | Chechi Majra Sec 4&5 | Run Nadi | C.C. Stud-12 | 1 | 702775.00 | 30°31'27.5" | 77°10'19" | - |
| 466 | | Naraingarh | Chechi Majra | Chechi Majra Sec 4&5 | Run Nadi | C.C.Abutment Wall-1 | 1 | 2329250.00 | 30°31'27" | 77°10'18" | - |
| 467 | | Naraingarh | Chechi Majra | Chechi Majra Sec 4&5 | Run Nadi | C.C.Abutment Wall-2 | 1 | 1414874.00 | 30°31'29" | 77°10'18" | - |
| 468 | | Naraingarh | Chechi Majra | Chechi Majra Sec 4&5 | Run Nadi | C.C.Abutment Wall-3 | 1 | 1626625.00 | 30°30'51" | 77°09'49" | - |
| 469 | | Naraingarh | Chechi Majra | Chechi Majra Sec 4&5 | Run Nadi | C.C.Abutment Wall-4 | 1 | 1626625.00 | 30°31'17" | 77°10'13" | - |
| 470 | | Naraingarh | Chechi Majra | Sangrani Sec 4&5 | Run Nadi | C.C. Stud-1 | 1 | 576960.00 | 30°29'48" | 77°9'56" | - |
| 471 | | Naraingarh | Chechi Majra | Sangrani Sec 4&5 | Run Nadi | C.C. Stud-2 | 1 | 634656.00 | 30°29'47" | 77°9'56" | - |
| 472 | | Naraingarh | Chechi Majra | Sangrani Sec 4&5 | Run Nadi | C.C. Stud-3 | 1 | 692352.00 | 30°29'46" | 77°9'57" | - |
| 473 | | Naraingarh | Chechi Majra | Sangrani Sec 4&5 | Run Nadi | C.C. Stud-4 | 1 | 576960.00 | 30°29'45" | 77°9'58" | - |
| 474 | | Naraingarh | Chechi Majra | Sangrani Sec 4&5 | Run Nadi | C.C. Stud-5 | 1 | 642626.00 | 30°29'44" | 77°9'59" | - |
| 475 | | Naraingarh | Chechi Majra | Sangrani Sec 4&5 | Run Nadi | C.C. Stud-6 | 1 | 701263.00 | 30°29'42" | 77°9'59" | - |
| 476 | | Naraingarh | Chechi Majra | Sangrani Sec 4&5 | Run Nadi | C.C. Stud-7 | 1 | 586873.00 | 30°29'42" | 77°9'58" | - |
| 477 | | Naraingarh | Chechi Majra | Sangrani Sec 4&5 | Run Nadi | C.C. Stud-8 | 1 | 642626.00 | 30°29'39" | 77°9'58" | - |
| 478 | | Naraingarh | Chechi Majra | Sangrani Sec 4&5 | Run Nadi | C.C. Stud-9 | 1 | 701063.00 | 30°29'37" | 77°9'58" | - |
| 479 | | Kurali | Kurali | Kurali Sec 4&5 | Begna Nadi | C.C.Abutment Wall-1 | 1 | 1626204.00 | 30°25'04" | 77°04'19" | - |
| 480 | | Kurali | Kurali | Kurali Sec 4&5 | Begna Nadi | C.C.Abutment Wall-2 | 1 | 1626204.00 | 30°25'03" | 77°04'18" | - |
| 481 | | Kurali | Kurali | Kurali Sec 4&5 | Begna Nadi | C.C.Abutment Wall-3 | 1 | 1553710.00 | 30°25'03" | 77°04'19" | - |
| 482 | | Kurali | Kurali | Kurali Sec 4&5 | Begna Nadi | C.C.Abutment Wall-4 | 1 | 1553710.00 | 30°24'47" | 77°04'22" | - |
| 483 | | Naraingarh | Bhurewala | Laha Sec 4&5 | Begna Nadi | C.C.Abutment Wall-1 | 1 | 1387008.00 | 30°31'21" | 77°7'36" | - |
| 484 | | Naraingarh | Bhurewala | Laha Sec 4&5 | Begna Nadi | C.C.Abutment Wall-2 | 1 | 1387008.00 | 30°31'20" | 77°7'35" | - |
| 485 | | Naraingarh | Bhurewala | Laha Sec 4&5 | Begna Nadi | C.C.Abutment Wall-3 | 1 | 1598912.00 | 30°31'18" | 77°7'32" | - |
| 486 | | Naraingarh | Bhurewala | Laha Sec 4&5 | Begna Nadi | C.C.Abutment Wall-4 | 1 | 1614363.00 | 30°31'15" | 77°7'30" | - |
| 487 | | Naraingarh | Bhurewala | Laha Sec 4&5 | Begna Nadi | C.C.Abutment Wall-5 | 1 | 1506947.00 | 30°31'16" | 77°7'28" | - |
| 488 | | Naraingarh | Bhurewala | Laha Sec 4&5 | Begna Nadi | C.C.Abutment Wall-6 | 1 | 1506947.00 | 30°31'15" | 77°7'24" | - |
| 489 | | Shahzadpur | Barri Bassi | Kherki Manakpur Sec 4&5 | Begna Nadi | C.C.Abutment Wall-1 | 1 | 2231427.00 | 30°29'43" | 77°04'41" | - |
| 490 | | Shahzadpur | Barri Bassi | Kherki Manakpur Sec 4&5 | Begna Nadi | C.C.Abutment Wall-2 | 1 | 1998159.00 | 30°29'43" | 77°04'41" | - |
| 491 | | Naraingarh | Bhurewala | Choti Kohri Sec 4&5 | Begna Nadi | C.C. Stud-1 | 1 | 625430.00 | 30°30'7" | 77°6'00" | - |
| 492 | | Naraingarh | Bhurewala | Choti Kohri Sec 4&5 | Begna Nadi | C.C. Stud-2 | 1 | 673540.00 | 30°30'7" | 77°6'01" | - |
| 493 | | Naraingarh | Bhurewala | Choti Kohri Sec 4&5 | Begna Nadi | C.C. Stud-3 | 1 | 721649.00 | 30°30'6" | 77°5'60" | - |
| 494 | | Naraingarh | Bhurewala | Choti Kohri Sec 4&5 | Begna Nadi | C.C. Stud-4 | 1 | 625625.00 | 30°30'5" | 77°5'59" | - |
| 495 | | Naraingarh | Bhurewala | Choti Kohri Sec 4&5 | Begna Nadi | C.C. Stud-5 | 1 | 673540.00 | 30°30'4" | 77°5'58" | - |

| Sr No | Name of Range | Name of Block | Name of Beat | Site Name | Name of Khala/Watershed Where SMC Work done | Detail of SMC Work | | | GPS Co-ordinates | | M& E Date |
|-------|---------------|---------------|----------------------|------------|---|--------------------|---------------------|-------------|------------------|------|-----------|
| | | | | | | Name of SMC work | No. of work | Expenditure | Lat. | Log. | |
| 1 | 2 | 3 | 4 | 5 | 6 | 7 | 8 | 9.00 | 10 | | 11 |
| 496 | Naraingarh | Bhurewala | Choti Kohri Sec 4&5 | Begna Nadi | C.C. Stud-6 | 1 | 721649.00 | 30°30'3" | 77°5'57" | - | |
| 497 | Naraingarh | Bhurewala | Choti Kohri Sec 4&5 | Begna Nadi | C.C. Stud-7 | 1 | 625430.00 | 30°30'2" | 77°5'56" | - | |
| 498 | Naraingarh | Bhurewala | Choti Kohri Sec 4&5 | Begna Nadi | C.C. Stud-8 | 1 | 673540.00 | 30°32'2" | 77°5'55" | - | |
| 499 | Naraingarh | Chechi Majra | Chechi Majra Sec 4&5 | Run Nadi | C.C. Abutment Wall-1 | 1 | 2100309.00 | 30°31'17" | 77°10'08" | - | |
| 500 | Naraingarh | Chechi Majra | Chechi Majra Sec 4&5 | Run Nadi | C.C. Stud-1 | 1 | 1115794.00 | 30°31'16" | 77°10'07" | - | |
| 501 | Naraingarh | Chechi Majra | Chechi Majra Sec 4&5 | Run Nadi | C.C. Stud-2 | 1 | 1248201.00 | 30°31'15" | 77°10'06" | - | |
| 502 | Naraingarh | Chechi Majra | Chechi Majra Sec 4&5 | Run Nadi | C.C. Abutment Wall-2 | 1 | 1843112.00 | 30°31'15" | 77°10'01" | - | |
| 503 | Naraingarh | Chechi Majra | Chechi Majra Sec 4&5 | Run Nadi | C.C. Abutment Wall-3 | 1 | 2269083.00 | 30°31'13" | 77°09'57" | - | |
| 504 | Naraingarh | Chechi Majra | Chechi Majra Sec 4&5 | Run Nadi | C.C. Abutment Wall-4 | 1 | 1627404.00 | 30°31'11" | 77°09'56" | - | |
| 505 | Naraingarh | Chechi Majra | Chechi Majra Sec 4&5 | Run Nadi | C.C. Abutment Wall-5 | 1 | 1843112.00 | 30°31'10" | 77°09'56" | - | |
| 506 | Naraingarh | Chechi Majra | Chechi Majra Sec 4&5 | Run Nadi | C.C. Abutment Wall-6 | 1 | 2268999.00 | 30°31'05" | 77°09'54" | - | |
| 507 | Naraingarh | Chechi Majra | Chechi Majra Sec 4&5 | Run Nadi | C.C. Abutment Wall-7 | 1 | 2056145.00 | 30°31'01" | 77°09'54" | - | |
| 508 | Naraingarh | Chechi Majra | Chechi Majra Sec 4&5 | Run Nadi | C.C. Stud-3 | 1 | 1115712.00 | 30°31'00" | 77°09'53" | - | |
| 509 | Naraingarh | Chechi Majra | Chechi Majra Sec 4&5 | Run Nadi | C.C. Stud-4 | 1 | 1379805.00 | 30°30'60" | 77°09'53" | - | |
| 510 | Naraingarh | Chechi Majra | Chechi Majra Sec 4&5 | Run Nadi | C.C. Abutment Wall-8 | 1 | 2319324.00 | 30°30'58" | 77°09'52" | - | |
| 511 | Naraingarh | Chechi Majra | Chechi Majra Sec 4&5 | Run Nadi | C.C. Abutment Wall-9 | 1 | 1909094.00 | 30°30'51" | 77°09'49" | - | |
| 512 | Naraingarh | Chechi Majra | Chechi Majra Sec 4&5 | Run Nadi | C.C. Abutment Wall-10 | 1 | 2129828.00 | 30°31'17" | 77°10'13" | - | |
| | | | | | Total Ambala | | 81768488.00 | | | | |
| | | | | | Total Soil & Moisture Conservation Works (NPV) | | 444940784.21 | | | | |

**Annual Plan of Operation for
Wildlife wing Activities (NPV)**

Annual Plan of Operations of Wildlife wing for the year 2021-22

| Sr No | Name of the Activity approved in APO 2021-22 | Activities done during 2021-22 | Proposed Amount | Expenditure | GPS Co-ordinates | M& E Date |
|--|---|---|--------------------|-------------------|---|-----------|
| 1 | 2 | 3 | 4 | 5 | 6 | 7 |
| Divisional Wildlife Officer, Rohtak | | | | | | |
| 1 | Installation of Solar System at Rohtak & Bhindawas WLS | 1. Installed Solar System at Bhindawas WLS. 2. Installed of Solar System at Rohtak in DWLO Office. | 500000 | 309000 | N 28°52'43 E 76°38'17.2 | |
| 2 | Installation of CC TV Cameras at Bhindawas WLS | CCTV installed at NIC, Rest House & Office of Inspector Wildlife | 300000 | 176000 | N 28°31'40 E 76°33'59 | |
| 3 | Purchase of Telescope Binoculars with High Resolution Cameres and LENS | Purchased one camera with lens through GEM | 200000 | 249000 | - | |
| 4 | Publicity Sign Boards, Brochurs, Education camp and other awarness activites | Following functions were organised:- 1. Wetland Day 2. World Wildlife Day 3. Iconic Week 4. Wetland Mitr Sangosthi 5. Wildlife protection Week | 500000 | 500000 | - | |
| 5 | Construction of Inspector Wildlife Residence at Bhindawas | Due to heavy rain & water level in Bhindawas, the work was started late & could not be completed | 2000000 | 1106000 | N 28°31'38 E 76°33'59 | |
| 6 | Construction of Earthen bund to check entry hyacinth in pondage area 3.50 km at Bhindawas WLS | Due to heavy rain & water level in Bhindawas, the work could not be started | 20000000 | 0 | N 28°31.691' E 76°32.695' to N 28°32.024' E 76°33.651' | |
| 7 | Construction of Mounds in Bhindawas WLS | Due to heavy rain & water level in Bhindawas, the work could not be started | 2500000 | 0 | N 28°31'56 E 76°32'46 | |
| Total Divisional Wildlife Officer, Rohtak | | | 26000000.00 | 2340000.00 | | |
| Divisional Wildlife Officer, Gurugram | | | | | | |
| 8 | Construction of Water Pond-3 No @ 2.50 Lakh (WLS NAHAR) = 7.50 lacs | Construction of Water Pond- Part-1st-east-side, Part-1 B,Part1-A in WLS NAHAR | 750000 | 740208 | N 28°24'39.2005'' E 76°24'56.4841'' | |
| 9 | Fixing of PVC Pipe Line for water supply approx 1500 mtr.(WLS NAHAR)= 3.00 Lacs | Fixing of PVC Pipe Line for water supply approx 1500 mtr.(WLS NAHAR) | 300000 | 287794 | N 28°24'37.3049'' E 76°25'34.073'' | |
| 10 | Preparation of Sandy Mound-6 No (WLS NAHAR) = 4.50 Lacs | Sandy Mound 7 No at WLS-Nahar | 450000 | 442749 | N 28°24'37.2349'' E 76°25'34.243'' | |
| 11 | Removal of mesquet (WLS NAHAR) = 6.00 Lacs | Removal of Musquite 125616 Sqm | 600000 | 597933 | N 28°24'0100'' E 77°3833'' | |
| 12 | Development of Grass Land (WLS NAHAR) = 5.00 lacs | Development of Grass Land (WLS NAHAR) | 500000 | 478240 | N 28°24'18.35'' E 76°24'56.06'' | |

| Sr No | Name of the Activity approved in APO 2021-22 | Activities done during 2021-22 | Proposed Amount | Expenditure | GPS Co-ordinates | M& E Date |
|-------|---|--|-----------------|-------------|---|-----------|
| 1 | 2 | 3 | 4 | 5 | 6 | 7 |
| 13 | Construction of Store @ 10.00 Lakh = 10.00 lacs Construction of Garage at Gurugram side by DWLO Gurugram Office instead of WLS Nahar. Please give deviation (WLS NAHAR) = 10.00 lacs | Construction of Garage cum store (WLS-NAHAR) Rewari=1011506/- & Gurugram =982654/- | 2000000 | 1994160 | N 28°45'19.24'' E 77°02'8945'' | |
| 14 | Clearance of fire lines & maintenance (WLS NAHAR) = 5.00 lacs | Clearance of fire lines & maintenance (WLS NAHAR) | 500000 | 484296 | N 28°24'30.06'' E 76°25'9.62'' | |
| 15 | Devlopment of Fooder Plot-2 No (WLS NAHAR) = 2.00 lacs | Development of Fooder Plot-2 No (WLS NAHAR) | 200000 | 199920 | N 28°24'20.03'' E 76°24'58.48'' | |
| 16 | Fencing of Path Iron on Jali & Painting in Nahar WLS Nahar & SNP = 8.00 lacs | Providing & Fixing of M S Flate 9039 Kg | 800000 | 807375 | N 28°24'52.3448'' E 76°24'38.6030'' | |
| 17 | Creation of New Lawn in Campus (WLS NAHAR) = 2.00 lacs | Creation of New Lawn in Campus (WLS NAHAR) | 200000 | 136630 | N 28°40'9335'' E 76°41'3583'' | |
| 18 | Weed removal (Congress grass) from Protection center in 10 Acre (WLS NAHAR) = 5.00 lacs | Weed removal (Congress grass) from Protection center in 10 Acre (WLS NAHAR) | 500000 | 495022 | N 28°24'28.08'' E 76°24'52.03'' | |
| 19 | Plantation of Fruit Plant Species (WLS NAHAR) = 15.00 lacs | Plantation of Fruit Plant Species (WLS NAHAR) | 1500000 | 1491750 | N 28°40'8328'' E 76°41'7504'' | |
| 20 | Construction of Boundary Wall with fencing in 2nd part 3600 R mtr (WLS NAHAR) = 40.00 lacs | Construction of Boundary Wall with fencing in 2nd part 3600 R mtr (WLS NAHAR) | 4000000 | 3999058 | N 28°24'31.81'' E 76°24'49.71'' | |
| 21 | Interlocking tiles path main gate to SIWL office & Protection Center at WLS nahar = 3.00 lacs | Const. of Path at WLS-Nahar | 300000 | 278620 | N 28°24'33.4177'' E 76°24'50.1616'' | |
| 22 | Construction of Interlocking tiles path & around residential area with colony gate & white wash (SNP) = 7.00 lacs | Construction of Interlocking tiles path & around residential area (SNP) | 700000 | 451526 | N 28°28'2.55342'' E 76°53'21.60316'' | |
| 23 | Construction of Inspector Wild Life Office (SNP) = 30.00 lacs | Construction of Inspector Wild Life Office (SNP) | 3000000 | 3012107 | N 28°28'5.01563'' E 76°53'29.39054'' | |
| 24 | Construction of Garage - 1 No (SNP) = 10.00 lacs | Construction of Garage - 1 No (SNP) | 1000000 | 998916 | N 28°28'5.72347'' E 76°53'29.89252'' | |
| 25 | Construction of Guard Hut at Gurugram (Gurugram-SNP) = 10.00 lacs | Construction of Guard Hut at Gurugram-SNP (Gurugram) | 1000000 | 1063737 | N 28°16'14.38'' E 76°9'26.53'' | |
| 26 | Construction of temporay treatment and Isolation Center (SNP) = 8.00 lacs | Construction of temporay treatment and Isolation Center (SNP) | 800000 | 796258 | N 28°28'8.41453'' E 76°53'39.23962'' | |
| 27 | Devlopment of Fooder Plot in Aravali Areas in Bhandhwari Jungle, Behrampur, Damdama Jungle, Chahlkhan Sohna Jungle, Jhir Jungle & Dispersal of Seeds (Sohna Aravali Areas) = 20.00 lacs | Devlopment of Fooder Plot in Aravali Areas in S.N.Park,Bhandhwari Jungle, Behrampur Jungle & Dispersal of Seed Aravali Areas | 2000000 | 1996226 | N 28°21'12.4'' E 77°08'51.2'' | |

| Sr No | Name of the Activity approved in APO 2021-22 | Activities done during 2021-22 | Proposed Amount | Expenditure | GPS Co-ordinates | M& E Date |
|--|--|---|-----------------|-----------------|--|-----------|
| 1 | 2 | 3 | 4 | 5 | 6 | 7 |
| 28 | Construction of temporary treatment Center at Sohna (Sohna Aravali Areas) = 10.00 lacs | Construction of temporary treatment Center at Sohna (Sohna Aravali Areas) | 1000000 | 998557 | N 28°13'27.8112'' E 76°03'44.6508'' | |
| 29 | Construction of Water Pond (Kacha/Paka) in Sohna Jungle, Taure Jungle, Nuh Jungle, Mandawar Jungle & Jhir Jungle-6 No @ 2.50 Lakh (Sohna Aravali Areas) = 15.00 lacs | Construction of Water Pond (Kacha/Paka) in Sohna Jungle, Taure Jungle, Nuh Jungle, Jhir Jungle (Sohna Aravali Areas), Instead of Mandawar & Sohna Aravali Area Near Manger F/Bad, Bayal M/Garh | 1500000 | 1480416 | N 27°86'6591'' E 76°01'2803'' | |
| 30 | Interlocking tiles inspection path inside the fencing 2470 running meter (P&CBC Jhabua) = 30.00 lacs | Construction Of Inspection Path at P&CBC Jhabua 2837.5 Sqm, 28 Mtr Const. of Path at WLS-Nahar | 3000000 | 2996677 | N 28°24'33.4177'' E 76°24'50.1616'' | |
| 31 | Removal of mesquet & other weeds from 40 Acre (P&CBC Jhabua) = 7.00 lacs | Removal of Musquite 145508Sqm | 700000 | 692618 | N 28°24'25.7886'' E 76°24'49.7660'' | |
| 32 | Construction of Inspector Wild Life Residence (Faridabad) = 15.00 lacs | Construction of Inspector Wild Life Residence (Faridabad) | 1500000 | 1853313 | N 28°40'23690'' E 77°33'51360'' | |
| 33 | Construction of Water Pond at Pali, Anagpur, Manger Jungle-3 No @ 2.50 Lakh (Faridabad) = 7.50 lacs | Construction of Water Pond at Pali, Dhoj, Manger (Faridabad) | 750000 | 742591 | N 28°37'2267'' E 76°16'2875'' | |
| 34 | Interlocking tiles path in Treatment Center Faridabad (Faridabad) = 2.00 lacs | Interlocking tiles path in Treatment Center Faridabad (Faridabad) | 200000 | 185063 | N 28°403'9880'' E 77°33'44190'' | |
| 35 | Construction of Garage cum store (Mohindergarh) = 10.00 lacs | Construction of Garage cum store (Mohindergarh) | 1000000 | 1002506 | N 28°16'15.37'' E 76°9'24.29'' | |
| 36 | Awariness Camp-15 No in entire division @ 50,000/- each (Entire Division) = 7.50 lacs | Distt.-Palwal on Dt. 05/10/2021 & Distt.-F/Bad on Dt.-23/11/2021, Distt.-M/Garh on Dt.-23/11/2021, Bayal (M/Garh) on Dt. 17/12/2021, Distt. F/Bad on Dt. 27/09/2021, Distt.-M/Garh on Dated-11/02/2022, Manthi (Rewari) on Dated-05/03/2022, WLS-Nahar (Rewari) on Dated-24/02/2022, Jhabua on Dt-20/02/2022, Jhabua on Dt-11/03/2022, Palwal on Dt-15/03/2022, SNP on Dt-13/03/2022, Sec-52, GGM on Dt-21/03/2022, SNP on Dt-19/02/2022, Bhandhwari & Manger Jungle on Dt-27/03/2022, G.S.S-School, Sohna on Dt-22/03/2022 | 750000 | 749905 | | |
| 37 | Monowriting Slogans Sculpture on walls for wildlife awareness in entire division. (Entire Division) = 12.00 lacs | Distt.-GURUGRAM & NUH (Mewat) in 4000 Sqft, Rewari in 2000 Sqft, F/Bad & Palwal in 3600 Sqft, M/Garh in 2000 Sqft, Rewari in 1709.50 Sqft, SNP(GGN) in 1709.50 Sqft, F/Bad in 822Sqft, Palwal in 1398 Sqft, M/Garh in 2466 Sqft | 1200000 | 1198867 | | |
| Total Divisional Wildlife Officer, Gurugram | | | 32700000 | 32653038 | | |
| Divisional Wildlife Officer, Hisar | | | | | | |

| Sr No | Name of the Activity approved in APO 2021-22 | Activities done during 2021-22 | Proposed Amount | Expenditure | GPS Co-ordinates | M& E Date |
|-------|---|---|-----------------|-------------|--|-----------|
| 1 | 2 | 3 | 4 | 5 | 6 | 7 |
| 38 | Farmer & Student Awareness Camp Hisar Division | Farmer & Student Awareness Camp Hisar Division | 10.00 | 10.00 | N.A. | |
| 39 | Fixing of interlocking tile on path from main road to IWL office Jind | Fixing of interlocking tile on path from main road to IWL office Jind | 14.00 | 12.04 | 29°18'19.21"N 76°17'50.44"E 29°18'13.14"N 76°17'49.04"E | |
| 40 | Construction of Water Channel at Bir Bara Ban Jind | Construction of Water Channel at Bir Bara Ban Jind | 15.00 | 13.08 | 29°18'32.12"N 76°17'53.30"E 29°17'27.32"N 76°17'39.18"E | |
| 41 | Construction of Feeding Platform 12 No. | Construction of Feeding Platform No. 36 | | | | |
| | | (1) Village Barasari No. 1 Distt Sirsa | 0.25 | 0.24 | 29°20'28.89"N 75° 1'1.51"E 29°20'28.76"N 75° 1'1.53"E | |
| | | (2) Village Barasari No. 2 Distt Sirsa | 0.25 | 0.24 | 29°20'33.93"N 75° 1'5.49"E 29°20'33.84"N 75° 1'5.64"E | |
| | | (3) Village Barasari No. 3 Distt Sirsa | 0.25 | 0.24 | 29°20'28.73"N 75° 1'1.97"E 29°20'28.77"N 75° 1'1.52"E | |
| | | (4) Village Kutiyana No. 1 Distt Sirsa | 0.25 | 0.24 | 29°19'2.38"N 74°59'47.53"E 29°19'2.36"N 74°59'47.57"E | |
| | | (5) Village Kutiyana No. 2 Distt Sirsa | 0.25 | 0.24 | 29°17'37.83"N 75° 1'22.07"E 29°17'37.67"N 75° 1'22.17"E | |
| | | (6) Village Kutiyana No. 3 Distt Sirsa | 0.25 | 0.24 | 29°19'8.63"N 75° 0'9.98"E 29°19'8.62"N 75° 0'10.02"E | |
| | | (7) Village Bhojraj Distt. Hisar | 0.25 | 0.23 | 29° 1'39.93"N 75°47'9.95"E 29° 1'39.90"N 75°47'9.96"E | |
| | | (8) Village Kalirawan Distt. Hisar | 0.25 | 0.21 | 29°17'48.90"N 75°34'9.38"E 29°17'48.85"N 75°34'9.42"E | |

| Sr No | Name of the Activity approved in APO 2021-22 | Activities done during 2021-22 | Proposed Amount | Expenditure | GPS Co-ordinates | M& E Date |
|-------|--|--|-----------------|-------------|--|-----------|
| 1 | 2 | 3 | 4 | 5 | 6 | 7 |
| | | (9) Village Khasa Mahajana Distt. Hisar | 0.25 | 0.21 | 29°14'22.17"N 75°36'38.89"E 29°14'22.13"N 75°36'38.91"E | |
| | | (10) Village Malahpur Jambeshwar Mandir Distt. Hisar | 0.25 | 0.21 | 29°13'33.85"N 75°34'59.36"E 29°13'33.79"N 75°34'59.41"E | |
| | | (11) Village Malahpur Shyam Mandir Distt. Hisar | 0.25 | 0.21 | 29°13'40.98"N 75°35'22.02"E 29°13'40.94"N 75°35'22.06"E | |
| | | (12) Village Kajla Shiv Mandir Distt. Hisar | 0.25 | 0.22 | 29°14'22.17"N 75°36'38.89"E 29°14'22.14"N 75°36'38.92"E | |
| | | (13) Village Suli Khera Distt. Fatehabad | 0.25 | 0.24 | 29°21'31.80"N 75°21'37.02"E 29°21'31.72"N 75°21'37.10"E | |
| | | (14) Village Kirdhan Goushala Distt. Fatehabad | 0.25 | 0.24 | 29°24'12.01"N 75°23'28.29"E 29°24'11.99"N | |
| | | (15) Village Inda choi Distt. Fatehabad | 0.25 | 0.24 | 29°38'23.77"N 75°45'0.61"E 29°38'23.68"N | |
| | | (16) Village Bhuna Hanuman Mandir Distt. Fatehabad | 0.25 | 0.24 | 29°32'25.05"N 75°42'28.05"E 29°32'25.01"N | |
| | | (17) Village Bhuna Ravi das Mandir Distt. Fatehabad | 0.25 | 0.24 | 29°31'45.82"N 75°42'28.05"E 29°31'45.78"N | |
| | | (18) Village Nandhori Distt. Fatehabad | 0.25 | 0.24 | 29°34'32.65"N 75°39'2.02"E 29°34'32.59"N | |
| | | (19) Bir Bara Ban Jind 1 Distt. Jind | 0.25 | 0.23 | 29°18'12.57"N 76°17'21.29"E 29°18'12.42"N | |
| | | (20) Bir Bara Ban Jind 2 Distt. Jind | 0.25 | 0.23 | 29°18'9.91"N 76°17'32.76"E 29°18'9.87"N | |
| | | (21) Bir Bara Ban Jind 3 Distt. Jind | 0.25 | 0.23 | 29°18'15.25"N 76°18'2.08"E 29°18'14.99"N 76°18'2.57"E | |

| Sr No | Name of the Activity approved in APO 2021-22 | Activities done during 2021-22 | Proposed Amount | Expenditure | GPS Co-ordinates | M& E Date |
|-------|--|---|-----------------|-------------|--|-----------|
| 1 | 2 | 3 | 4 | 5 | 6 | 7 |
| | | (22) Village Ekkas No. 1 Distt. Jind | 0.25 | 0.23 | 29°17'39.71"N 76°16'14.39"E 29°17'39.75"N 76°16'14.39"E | |
| | | (23) Village Ekkas No. 2 Distt. Jind | 0.25 | 0.23 | 29°17'40.11"N 76°16'7.88"E 29°17'40.03"N 76°16'7.82"E | |
| | | (24) Village Ekkas No. 3 Distt. Jind | 0.25 | 0.23 | 29°17'37.73"N 76°16'2.23"E 29°17'37.70"N 76°16'2.25"E | |
| | | (25) Village Kaluwas No. 1 Distt. Bhiwani | 0.25 | 0.24 | 28°49'8.07"N 76°10'24.00"E 28°49'8.04"N 76°10'24.02"E | |
| | | (26) Village Kaluwas No. 2 Distt. Bhiwani | 0.25 | 0.24 | 28°49'12.01"N 76°10'23.93"E 28°49'11.93"N 76°10'23.95"E | |
| | | (27) Village Kaluwas No. 3 Distt. Bhiwani | 0.25 | 0.24 | 28°49'18.01"N 76°10'16.97"E 28°49'17.97"N 76°10'17.03"E | |
| | | (28) Village Paluwas No. 1 Distt. Bhiwani | 0.25 | 0.19 | 28°48'36.41"N 76°10'8.97"E 28°48'36.40"N 76°10'9.00"E | |
| | | (29) Village Paluwas No. 2 Distt. Bhiwani | 0.25 | 0.24 | 28°48'14.67"N 76°9'59.85"E 28°48'14.76"N 76°9'59.90"E | |
| | | (30) Village Paluwas No. 3 Distt. Bhiwani | 0.25 | 0.24 | 28°48'12.46"N 76°9'5.68"E 28°48'12.45"N 76°9'5.74"E | |
| | | (31) Village Birahi No.1 Distt. Ch. Dadri | 0.25 | 0.24 | 28°35'36.45"N 76°9'25.04"E 28°35'36.41"N 76°9'25.12"E | |
| | | (32) Village Birahi No.2 Distt. Ch. Dadri | 0.25 | 0.24 | 28°35'36.14"N 76°9'4.82"E 28°35'36.03"N 76°9'4.81"E | |

| Sr No | Name of the Activity approved in APO 2021-22 | Activities done during 2021-22 | Proposed Amount | Expenditure | GPS Co-ordinates | M& E Date |
|---|--|---|-----------------|--------------|--|-----------|
| 1 | 2 | 3 | 4 | 5 | 6 | 7 |
| | | (33) Village Birahi No.3 Distt. Ch. Dadri | 0.25 | 0.24 | 28°35'48.55"N 76° 9'1.26"E 28°35'48.57"N 76° 9'1.39"E | |
| | | (34) Village Chhapra No. 1 Distt. Ch. Dadri | 0.25 | 0.24 | 28°38'6.72"N 76° 7'47.24"E 28°38'6.67"N 76° 7'47.27"E | |
| | | (35) Village Chhapra No. 2 Distt. Ch. Dadri | 0.25 | 0.24 | 28°37'59.89"N 76° 7'14.21"E 28°37'59.83"N 76° 7'14.31"E | |
| | | (36) Village Chhapra No. 3 Distt. Ch. Dadri | 0.25 | 0.24 | 28°38'8.32"N 76° 7'35.98"E 28°38'8.30"N 76° 7'36.06"E | |
| Total Divisional Wildlife Officer, Hisar | | | 48.00 | 43.50 | | |

Division Wildlife Office, Panchkula

| | | | | | | |
|----|--|---|----|----------|---|--|
| 42 | | Construction of guard hut 1 No. At golden jublee bharam sarovar community reserve | 10 | 10.00991 | N=29°55'8" E=76°29'26" | |
| 43 | | Eco system stability by introduction of fish seed as well as fish fingerlings | 10 | 10 | N=29°55'6.97" E=76°29'32.38" , N29°55'7.99" E 76°29'34.42" | |
| 44 | | Habitat improvement for turtles such as creation of sand mounds | 20 | 8.83557 | N=29°55'17.72" E= 76°29'39.95" ,N=29°55'3.08" E=76°29'20.04" ,N=29°55'16" E=76°29'35" , N=29°55'6" E=76°29'23" | |
| 45 | | Publicity sign boards, brochures,booklets,and other awareness activities | 2 | 1.99467 | N=29°55'5" E76°29'33" , N=29°55'6" E=76°29'34", N=29°54'32"E=76°30' 18" ,N=29°55'6" E=76°29'33" | |
| 46 | | Construction of Cause ways (3 nos.) on jeevable road at Kalesar National park | 12 | 8.93 | 1) 30°23'29.08"N 077°31'34.45"E , 2) 30°23'37.37"N 077°31'19.14"E & 3) 30°23'24.02"N 077°31'42.02"E | |

| Sr No | Name of the Activity approved in APO 2021-22 | Activities done during 2021-22 | Proposed Amount | Expenditure | GPS Co-ordinates | M& E Date |
|-------|---|--------------------------------|-----------------|--------------------|------------------|-----------|
| 1 | 2 | 3 | 4 | 5 | 6 | 7 |
| | Total Divisional Wildlife Officer, Panchkula | | 54 | 39.77015 | | |
| | Total Wildlife Wing | | | 34993121.27 | | |

**Annual Plan of Operation for
Development Wing Activities (NPV)**

Annual Plan of Operations of Development Wing for the year 2021-22

| Sr No | Name of the Activity approved in APO 2021-22 | Activities done during 2021-22 | Approved Amount | Expenditure | GPS Co-ordinates | M& E Date |
|---|---|---|-----------------|----------------|-------------------------------------|------------------------------------|
| 1 | 2 | 3 | 4 | 5 | 6 | 7 |
| Research Division | | | | | | |
| 1 | Santalum album (Indian Sandalwood) | Santalum album (Indian Sandalwood) | 600000 | 99349 | Lat: 29.53316 Long: 75.923404 | - |
| 2 | Conservation planting of Cordia gharaf (Goondni) | Conservation planting of Cordia gharaf (Goondni) | 600000 | 233702 | Lat: 28.46°23"N Long: 75.31°21"E | - |
| 3 | Screening of Moringa oleifera (Sahjin/Suhanjana/Drum Stick) for various desirable traits for Haryana condition | Carry Forwarded for the Year 2022-23 | 720000 | 0 | - | - |
| 4 | Creation of Germplasm of Beal (Aegle marmelos) | | 600000 | 0 | - | - |
| 5 | Conservation planting of Indian Frangipani (Stereospermum chelonoides) | | 300000 | 0 | - | - |
| 6 | Creation of Germplasm of Wild mango Varieties | | 500000 | 0 | - | - |
| 7 | Director, FRI Dehradun submitted proposal to spare land for introduction of following forest trees species for tree improvement in Haryana. Melia dubia, Roxb Gmelina arborea, Roxb Azadirachta indica, Casurina | Director, FRI Dehradun submitted proposal to spare land for introduction of following forest trees species for tree improvement in Haryana. Melia dubia, Roxb Gmelina arborea, Roxb Azadirachta indica, Casurina | 2800000 | 476455 | Lat: 29.53417 Long: 79.924757 | - |
| 8 | Introduction of New poplar Clones at Manakpur & Sekhpura | Introduction of New poplar Clones at Manakpur & Sekhpura | 2100000 | 723042 | Lat: 30.11°39N Long: 77°19'10E | - |
| 9 | Maintenance of CSO's | Work in Progress | 1000000 | 681406 | - | - |
| 10 | Maintenance of ongoing Research Plots | Work in Progress | 500000 | 493049 | - | - |
| Total | | | 9720000 | 2707003 | | |
| Project Range, Pinjore (DFO Training, Pinjore) transferred to Research Division Pinjore Dated 11.11.2021 | | | | | | |
| 11 | Construction of New Toilet (Attached) in C types Houses | Construction work is in progress and 70% Work Completed, after receiving budget work to be completed in 2022-23 | 1650000 | 892075 | Lat: 30.802405 Long: 76.916639 | - |
| 12 | Construction of Boundary Pillar and Fencing work at Forest | | 2000000 | 160416 | Lat: 30.802723 Long: 76.914987 | - |
| 13 | Iron Stails in B,C & D type Houses | | 437000 | 0 | - | - |
| Total | | | 4087000 | 1052491 | | |
| Total Research Division | | | 13807000 | 3759494 | | |
| Training Division | | | | | | |
| 1 | District level workshops of SHGs (1 day) 10 No. | District level workshops of SHGs (1 day) 10 No. | 1000000 | 1000000 | -- | Work completed. No payment pending |

| Sr No | Name of the Activity approved in APO 2021-22 | Activities done during 2021-22 | Approved Amount | Expenditure | GPS Co-ordinates | M& E Date |
|--------------------------------|--|---|-----------------|----------------|---|--|
| 1 | 2 | 3 | 4 | 5 | 6 | 7 |
| 2 | Training of trainers (3 days) 2 No. | To be carried forward in 2022-23 | 150000 | 0 | -- | Work not carried out |
| 3 | Skill upgradation training (1 day) 35 No. | Skill upgradation training (1 day) 35 No. | 700000 | 700000 | -- | Work completed. No payment pending |
| 4 | Marketing Facilitation 3 No. | Marketing Facilitation 3 No. | 150000 | 150000 | -- | Work completed. No payment pending |
| 5 | Construction percolation hole for draining surface water into ground water 1 No. | To be carried forward in 2022-23 | 500000 | 0 | -- | Work not carried out |
| 6 | Chairs & Tables for class room including carriage 40 No. | Chairs & Tables for class room including carriage 40 No. | 280000 | 280000 | Longitude : E-076.917630 Latitude : N-30.801580 | GeM purchase payment of Rs. 2,80,000 is pending |
| 7 | Preparation of video lessons for online Training module | To be carried forward in 2022-23 | 12000000 | 0 | -- | Work not carried out |
| 8 | Renovation of library 1 No. | Renovation work completed & Payment made before 31-03-2022, Payment of Rs. 12,41,336/- of Library furniture purchased through GeM is pending, Library automation work is in progress. Payment will be made after completion of work. Pending amount is Rs. 1,30,233/- | 1980000 | 1849767 | Longitude : E-076.917630 Latitude : N-30.801580 | Renovation work completed & Payment made before 31-03-2022, Payment of Rs. 12,41,336/- of Library furniture purchased through GeM is pending, Library automation |
| 9 | Renovation of Auditorium 1 No. | Civil work completed and payment made before 31-03-2022, Sound system purchased through GeM and payment of Rs. 5,32,500/- is pending, Audi. Chairs purchased through GeM and payment of Rs. 3,51,040 is pending. Rs. 77,202 is to be used for misc. works. | 2500000 | 2422798 | Longitude : E-076.917630 Latitude : N-30.801580 | Civil work completed and payment made before 31-03-2022, Sound system purchased through GeM and payment of Rs. 5,32,500/- is pending, Audi. Chairs purchased through |
| Total Training Division | | | 19260000 | 6402565 | | |
| Seed Division | | | | | | |
| 1 | Collection of various speceis seeds | Collection of various speceis seeds | 6000000 | 5999342 | - | Work has been done |

| Sr No | Name of the Activity approved in APO 2021-22 | Activities done during 2021-22 | Approved Amount | Expenditure | GPS Co-ordinates | M& E Date |
|--|---|---|-----------------|-----------------|---|---|
| 1 | 2 | 3 | 4 | 5 | 6 | 7 |
| 2 | Construction of Range Office Building of Seed Range, Karnal | Construction of Range Office Building of Seed Range, Karnal | 3000000 | 1559256 | Lt. 29.634126 ⁰ Long. 79.987483 ⁰ | Building works has been delayed due to weather conditions and expected to be completed by 30th June 2022. Work is in progress almost 70% work of all three buildings has been completed till 31/03/2022 |
| 3 | Construction of Range Office Building of Seed Range Pinjore | Construction of Range Office Building of Seed Range Pinjore | 3000000 | 1297795 | Lt. 30.801868 Long. 76.915092 | |
| 4 | Construction of Residence Building of Seed Range Hisar | Construction of Residence Building of Seed Range Hisar | 1500000 | 6334 | Lt. '29.164872 Long. 75.749715 | |
| 5 | Raising of 10 Acre CMA at Seonthi @2,20,000/- per acre | Raising of 10 Acre CMA at Seonthi @2,20,000/- per acre | 2200000 | 2199892 | Lt.29.989292 Long.76.990116 | Work has been done |
| 6 | Raising of 10 Acre CSO of Shisham at Meerpur @ 2,20,000/- per Acre | Raising of 10 Acre CSO of Shisham at Meerpur @ 2,20,000/- per Acre | 2200000 | 513950 | 30 ⁰ 13'14N" 77 ⁰ 18'10E" | Received only 1100 Plants from FRI and the same has been planted. Rest clones i.e. about 2300 will be |
| 7 | Raising of 10 Acre CSO of Shisham at Bithmara @ 2,20,000/- per Acre | Raising of 10 Acre CSO of Shisham at Bithmara @ 2,20,000/- per Acre | 2200000 | 432298 | Lt. '29.534483 Long. 75.914273 | |
| 8 | Maint. of Total 23 Acre CMA@ 1,20,000/- per acre | Maint. of Total 23 Acre CMA@ 1,20,000/- per acre | 2760000 | 2595685 | - | Work has been done |
| 9 | a) Maints of 5 Acre CMA, raised in 2018-2019 | a) Maints of 5 Acre CMA, raised in 2018-2019 | | | Lt.29.98218 Long.76.991114 | |
| 10 | b) Maints of 9 Acre CMA, raised in 2019-2020 | b) Maints of 9 Acre CMA, raised in 2019-2020 | | | - | |
| 11 | c) Maints of 9 Acre CMA, raised in 2020-2021 | c) Maints of 9 Acre CMA, raised in 2020-2021 | | | - | |
| 12 | Maint of 5 Acre CSO Shisham at Meerpur @1,20,000/- per acre | Maint of 5 Acre CSO Shisham at Meerpur @1,20,000/- per acre | 600000 | 598791 | 30014'16N" 77 ⁰ 18'11E" | Work has been done |
| Total Seed Division | | | 23460000 | 15203343 | | |
| Publicity & Training Division | | | | | | |
| 1 | Distt. Level workshop cum training camps of Farmers/Villagers/Panchayats/ School Children/SHGs | Distt. Level workshop cum training camps of Farmers/Villagers/Panchayats/ School Children/SHGs | 2500000 | 2489680 | - | |
| 2 | Publicity material:- Sound systems, Electronics, Venyle Board, Banner, Poster, Sticker, Pamphlets & other material. | Publicity material:- Sound systems, Electronics, Venyle Board, Banner, Poster, Sticker, Pamphlets & other material. | 2000000 | 1996773 | - | |
| 3 | Wall painting regarding importance of environment and wildlife | Wall painting regarding importance of environment and wildlife | 2000000 | 1998782 | - | |
| 4 | DVD Photography and other misc. work. | DVD Photography and other misc. work. | 1500000 | 1498156 | - | |
| 5 | Making documentary film (20 to 25 minutes 1 No.) | Making documentary film (20 to 25 minutes 1 No.) | 2000000 | 265500 | - | |

| Sr No | Name of the Activity approved in APO 2021-22 | Activities done during 2021-22 | Approved Amount | Expenditure | GPS Co-ordinates | M& E Date |
|--|--|--|-----------------|-----------------|------------------|-----------|
| 1 | 2 | 3 | 4 | 5 | 6 | 7 |
| 6 | Nature exposure and education visit for school children, farmers, SHG. | Nature exposure and education visit for school children, farmers, SHG. | 5000000 | 4940546 | - | |
| 7 | Nukkar Natak Programe. | Nukkar Natak Programe. | 700000 | 695800 | - | |
| 8 | Quiz/Painting competition on forest environment and wildlife protection. | Quiz/Painting competition on forest environment and wildlife protection. | 1250000 | 1239661 | - | |
| 9 | Mural Work on walls of Government Institutions. | Mural Work on walls of Government Institutions. | 500000 | 0 | - | |
| Total Publicity & Training Division | | | 17450000 | 15124898 | | |
| Total Development Wing | | | 73977000 | 40490300 | | |

Annual Plan of Operation for

Fencing (CA/NPV)

Performa for CA/NPV Fencing

| Sr. No. | Name of Range | Name of Block | Name of Beat | Kind of Fencing | Name of Reach where fencing done | Target achieved | | GPS Coordinates | | M& E Date |
|---|---------------|---------------|--------------|-----------------------|----------------------------------|-----------------|----------------|--|--|-----------|
| | | | | | | Ha./RKM/No. | Expenditure | Lat. | Log. | |
| 1 | 2 | 3 | 4 | 5 | 6 | 7 | 8 | 9 | 10 | |
| Faridabad | | | | | | | | | | |
| 1 | Fbad | Fbad | Palla | D.M Road K.M 18 to 30 | D.M Road K.M 18 to 30 | 5000 No. | 1188300 | 28 28 55.07 28 28 57.01 28 24 44.05 28 24 44.06 | 077 18 17.02 077 18 19.05 077 18 41.05 077 18 38.05 | |
| Total Tree Guard Fencing under CA Scheme | | | | | | 1188300 | 1188300 | | | |

Annual Plan of Operations of Fencing under NPV Component for the year 2021-22

| Sr. No. | Name of Range | Name of Block | Name of Beat | Kind of Fencing | Name of Reach where fencing done | Target achieved | | GPS Coordinates | | M& E Date |
|----------------------------|---------------|---------------|--------------|-----------------------|--|-----------------|--------------|--|--|---|
| | | | | | | Ha. | RKM | Lat. | Log. | |
| 1 | 2 | 3 | 4 | 5 | 6 | 7 | 8 | 9 | 10 | |
| Morni-Pinjore | | | | | | | | | | |
| 1 | Pinjore | Malha | Jodhpur | Barbed wire | Diwanwala to Nandpur | 0.00 | 10.00 | - | - | - |
| 2 | Panchkula | Panchkula | Ramgarh | do | Jaswantgard to Khangesra Road | 0.00 | 4.00 | - | - | - |
| 3 | Panchkula | Panchkula | do | do | Toka to Sabilpur Road | 0.00 | 6.00 | - | - | - |
| Total Morni-Pinjore | | | | | | 0.00 | 20.00 | | | |
| Yamunanagar | | | | | | | | | | |
| 4 | Jagadhri | Jagadhri | Chappar | Barbed Wire | kalawad link Road | 0.00 | 2.00 | 30.219779 | 77.159069 | |
| 5 | Jagadhri | Jagadhri | Chappar | Barbed Wire | Kotarkhana | 0.00 | 4.00 | 30.211033 | 77.208994 | |
| 6 | Jagadhri | Bhagwargarh | Kalanour | Barbed Wire | Nayagaoan Tubewell channel | 0.00 | 8.00 | 30 07' 18" | 77 20' 52" | |
| 7 | Jagadhri | Bhagwargarh | Kalanour | Barbed Wire | Sugh tubewell channel | 0.00 | 5.00 | 30 07' 51" | 77 21' 18" | |
| 8 | Jagadhri | Bhagwargarh | Kalanour | Barbed Wire | Rajghat | 0.00 | 1.00 | 30.1096693 | 77.347524 | |
| Total Yamunanagar | | | | | | 0.00 | 20.00 | | | |
| Ambala | | | | | | | | | | |
| 9 | Naraingarh | Shahzadpur | Patvi | Protect of Plantation | Bharog Sec. 4 &5 | 0.00 | 10.00 | 30°25'12.28"N 30°24'56.55"N | 76°55'44.57"E 76°55'0.58"E | - |
| 10 | Naraingarh | Naraingarh | Naraingarh | Protect of Plantation | Barri Rasour Sec. 4 &5 | 0.00 | 8.00 | 30°27'3.64"N 30°27'18.12"N | 77°10'0.66"E 77°10'0.63"E | - |
| 11 | Naraingarh | Naraingarh | Bhurewala | Protect of Plantation | Laha Sec. 4&5 | 0.00 | 7.00 | 30°30'54.74"N 30°30'44.90"N | 77° 7'3.95"E 77° 6'48.50"E | - |
| Total Ambala | | | | | | 0.00 | 25.00 | | | |
| Palwal | | | | | | | | | | |
| 12 | Palwal | Ghodi | Ghodi | Barbed wire | Chandhut-Gurwari-Pahladpur Road KM 0-6 L&R | 0.00 | 10.00 | N28°07'20.5" N28°07'20.7" N28°08'45.4" N28°08'45.0" | E77°27'12.7" E77°27'12.6" E77°26'55.2" E77°26'55.2" | Inspection by DFO Palwal & RFO Palwal on dated 17-03- 2022 & 27-03-2022. |
| 13 | Hodal | Hassanpur | Pingore | Barbed wire | Bamnikhara-Hassanpur road (Deeghot- Pingore) km 8-12 | 0.00 | 6.00 | 28°0'34.4969"N 28°01'49.48"N | 77°23'38.1135"E 77°22'44.11"E | By RFO, Hodal 2/4/2022 |
| 14 | Hodal | Hassanpur | Hassanpur | Barbed wire | Macchipura to Gulabad Road L/R | 0.00 | 4.00 | 27°59'18.86"N 27°59'19.25" N | 77°27'25.21" 77°27'25.11" | By RFO, Hodal 2/4/2022 |
| Total Palwal | | | | | | 0.00 | 20.00 | | | |
| Gurugram | | | | | | | | | | |
| 15 | Gurugram | Manesar | Manesar | Fencing | Kasan Sec 4&5 | 0.00 | 11.00 | 28.336845 28.335912 | 76.935256 76.925390 | |
| Total Gurugram | | | | | | 0.00 | 11.00 | | | |
| Mewat | | | | | | | | | | |

| Sr. No. | Name of Range | Name of Block | Name of Beat | Kind of Fencing | Name of Reach where fencing done | Target achieved | | GPS Coordinates | | | M& E Date | |
|--------------------|---------------|---------------|--------------|---------------------|----------------------------------|-----------------|--------------|-----------------|-------------|---------------|-----------|---|
| | | | | | | Ha. | RKM | Lat. | Log. | | | |
| 1 | 2 | 3 | 4 | 5 | 6 | 7 | 8 | 9 | | | 10 | |
| 16 | Nuh | Malab | Ujina | Barbed Wire fencing | Terakpur | 0.00 | 3.16 | N 28°07'53.63 | N | E 77°08'32.42 | E | - |
| | | | | | | | | 28°07'59.22 | N | 77°08'27.91 | E | |
| | | | | | | | | 28°07'64.27 | N | 77°08'33.37 | E | |
| | | | | | | | 28°07'63.99 | | 77°08'33.01 | | | |
| | | | | | Babupur | 0.00 | 1.20 | N 28°07'56.25 | | E 77°06'52.51 | | - |
| | | | | | Kotla | 0.00 | 1.27 | N 27°98'73.46 | | E 76°95'06.29 | | - |
| 17 | Punhana | Punhana | Pingava | Barbed Wire fencing | Pingava Sec 4 & 5 | 0.00 | 10.00 | N 27°53'42.13" | | E 77°5'18.58" | | - |
| | | | | | | | | N 27°53'20.52" | | E 77°5'12.26" | | |
| | | | | | | | | N 27°53'46.64" | | E 77°5'20.78" | | |
| | | | | | | | | N 27°53'46.95" | | E 77°5'20.97" | | |
| Total Mewat | | | | | | | 15.63 | | | | | |

Faridabad

| | | | | | | | | | | | | |
|---------------------------------------|-------|---------|---------|-------------------------|-------------------------|-------------|--------------|---------------|--|--------------|--|--|
| 18 | Bgarh | Bgarh | Bgarh | DM ROAD KM 31 to 41 | DM ROAD KM 31 to 38 | 0.00 | 10.00 | 28 22 41.15 | | 77 18 48.68 | | |
| | | | | | | | | 28 22 41.88 | | 77 18 50.18 | | |
| | | | | | | | | 28 20 57.17 | | 77 18 58.11 | | |
| | | | | | | | | 28 20 58.04 | | 77 18 59.36 | | |
| | | | | | | | | 28 16 46.76 | | 77 17 23.58 | | |
| | | | | | | | | 28 15 42.36 | | 77 17 16.18 | | |
| 19 | Fbad | Bhupani | Bhupani | Yamuna Protection Bundh | Yamuna Protection Bundh | 0.00 | 10.00 | N28 26 29.366 | | 77 24 21.603 | | |
| | | | | | | | | 28 26 29.365 | | 77 24 21.631 | | |
| | | | | | | | | 28 26 29.365 | | 77 24 21.631 | | |
| Total Fencing under NPV Scheme | | | | | | 0.00 | 20.00 | | | | | |

Sirsa

| | | | | | | | | | | | | |
|--------------------|---------|------------|----------------|---------------------|-----------------------------------|-------------|--------------|---------------|--|---------------|--|--|
| 20 | Dabwali | Abubshahar | Abubshahar | Barbed Wire Fencing | Gang Canal RD 0-18 L/R | 0.00 | 8.00 | 29°55'5.37"N | | 74°35'5.58"E | | |
| 21 | Dabwali | Abubshahar | Abubshahar | Barbed Wire Fencing | Sirhind Feeder RD 334-447.5 L/R | 0.00 | 4.00 | 29°55'15.16"N | | 74°35'6.77"E | | |
| 22 | Dabwali | Odhan | Panniwala Mota | Barbed Wire Fencing | Mammarkhera Distry. RD 83-127 L/R | 0.00 | 8.00 | 29°43'8.47"N | | 74°56'42.06"E | | |
| Total Sirsa | | | | | | 0.00 | 20.00 | | | | | |

Rewari

| | | | | | | | | | | | | |
|---------------------|--------|-----------|--------|---------------------|--------------|-------------|--------------|--------------|--|--------------|--|---|
| 23 | Rewari | Rewari | Rewari | Barbed Wire fencing | Huda By.Pass | 0 | 8 RKM | 28°13'08.664 | | 76°35'52.446 | | - |
| | | | | | | | | 28°13'9.108 | | 76°35'51.972 | | |
| | | | | | | | | 28°12'38.238 | | 76°34'49.026 | | |
| | | | | | | | | 28°12'38.58 | | 76°34'48.966 | | |
| 24 | Rewari | Dharuhera | Nikhri | Barbed Wire fencing | Masani Bundh | 0 | 12 RKM | 28°10'38.47 | | 76°43'40.21 | | - |
| | | | | | | | | 28°10'38.24 | | 76°43'41.25 | | |
| | | | | | | | | 28°9'45.46 | | 76°43'26.87 | | |
| | | | | | | | | 28°9'42.28 | | 76°43'25.88 | | |
| Total Rewari | | | | | | 0.00 | 20.00 | | | | | |