

DR. JAIPAL SINGH, IFS
Addl. Principal Chief Conservator of
Forests (Land)
Gujarat State, Gandhinagar.



Office of the
Principal Chief Conservator of Forests
Block No.:A/3, Aranya Bhavan,
Near "CH"- 3 Circle,
Opp. St. Xavier's High School,
Sector-10/A, Gandhinagar

No. FCA/31/A/78/2021-22

Dt.26/05/2021

To
The Chief Executive Officer,
National Compensatory Afforestation Fund management and Planning
Authority (CAMPA)
Indira Paryavaran Bhawan
Aliganj, Jorbagh Road
New Delhi- 110003

Sub:- Annual Plan of Operation for the Year 2021-22 - Gujarat State CAMPA.

Sir,

This is regarding the submission of APO for Gujarat State CAMPA for 2021-22. In this regard, the following documents are submitted herewith for kind consideration and approval of National CAMPA Authority :

1. APO of Gujarat State for 2021-22 in Part-I -IV
2. Minutes of the Meeting of State Level Steering Committee
3. Form-6- Annual Budget Proposal of State Authority for Financial Year 2021-22

It is requested for approval of the above APO by the Executive Committee of National CAMPA.

John
(Dr. Jaipal Singh)
Additional Principal Chief
Conservator of Forests (Land) and
CEO, Gujarat State CAMPA

Minutes of the meeting of the State level Steering Committee for approval of Annual Plan of Operations of 2021-22 of Compensatory Afforestation Fund Management and Planning Authority of Gujarat State


Approval of Annual Plan of Operations (APO) for 2021-22 of Compensatory Afforestation Fund management and Planning Authority of Gujarat State has been considered by the State Level Steering Committee headed by Chief Secretary through Circulation, in wake of the sudden surge of COVID-19 pandemic. The APO approved by the Executive Committee of State CAMPA headed by Principal Chief Conservator of Forests and Head of Forest Force in its meeting held on 06.04.2021 was considered by the State Level Steering Committee. The following APO has been adopted after approval of the Chairman, Steering Committee and Chief Secretary, Gujarat State on 25.05.2021

S. No.	Category	Activity	Unit	Qty.	Amt. (Rs in crore)	CAF Rules 2018
1	(a) Mandatory Compensatory Afforestation	Compensatory Afforestation and maintenance of CA	Ha	16636.82	92.89	
	(b) Mandatory Additional Conditions	Additional conditions stipulated in the approval for various diversion proposals under FCA	Ha	389.29	3.99	
Total (1)					96.88	
Net Present Value (NPV)						
2	Not less than 80% core activities	(b) (i) Artificial regeneration		2634.80	20.27	5(2)(b)
		(ii) Eco Restoration by plantation on the sides of Narmada Canal banks		1250	50.00	5(2)(b)
		(d) Protection of plantation and forests;		6776	4.82	5(2)(d)
		(g) Soil and moisture conservation works in the forests;				5(2)(g)
		(i) Water conservation and Storage specially in tribal areas of Gujarat	Nos	87	8.01	5(2)(g)
		(ii) River rejuvenation - Catchment treatment of Narmada River based on DPR prepared by ICFRE (TFRI Jabalpur)			5.00	5(2)(g)

Don
Member Secretary
Gujarat State CAMPA

		(iii) Catchment treatment of Sabarmati River as per DPR prepared by using LIDAR Technology			5.00	5(2)(g)
	Total (2)				93.10	
3	Not more than 20% core activities	(a) Establishment and upgradation of modern nurseries and other planting stock production facilities for production of quality planting materials;			5.21	5(3)(a)
		(e) Construction of residential and official buildings in forests for front line staff deployed for protection of forest and wildlife;		35	4.11	5(3)(e)
		(h) Independent concurrent monitoring and evaluation and third party monitoring of various works undertaken from State Fund;	LS	LS	0.50	5(3)(h)
	Total (3)				9.82	
4	Interest Components	(i) Management of Office establishment			0.20	6(b)(i)
	Total (4)				0.20	
	Grand Total				200.00	

This issues with the approval of Chairman, State Level Steering Committee and Chief Secretary, Gujarat State on file dated 25.05.2021.


 (Jaipal Singh)
 Additional PCCF, Land
 and Chief Executive Officer
 Gujarat State CAMPA
 26.05.2021

Member Secretary
Gujarat State CAMPA

Form-VI
Annual Budget proposal of Gujarat State CAMPA for financial Year 2021-22

Sr. No.	Description	Current Financial Year (Rs. In lakh)	Last Financial Year (Rs. In lakh)
1	a. Opening Balance of funds received from National Authority as on 1st April, 2020	148460.00	
	b. Opening balance of loans/ grants etc. received as on 1st April, 2020		
2	Estimated Annual receipt of State Authority		
	a. Receipt of Fund by State Authority from User agencies	24942.00	
	b. Receipt of accrual of interest on State Fund		
	c. Receipt of Grant/loans of State Authority		
	d. Any other Income		
3	Total estimated funds available with State (as on 1st April) (1+2)	173402.00	
4 (i)	Annual Proposed expenditure of State Authority out of State Fund	20000.00	16985.00
	Activities to be undertaken from interest (specify) under rule 6		
	Recurring Management Expenditure		
	i. Personal services and benefits		
	ii. Administrative Expenses		
	iii. Other Administrative Expenses		
	iv. Any other expenditure	20.00	745.00
	Activities to be undertaken from Net Present Value (specify) under rule 5		
	a. Non recurring Management expenditure like Creation of Capital Asset	801.00	4992.00
	b. Afforestation and other permissible activities	8030.00	5692.00
	c. Expenditure on Ongoing works		
	d. Expenditure on New works		
	e. Monitoring and Evaluation Expenditure	50.00	0.00
4 (ii)	Compensatory Afforestation works	9688.00	5020.00
4 (iii)	Catchment area Treatment Works	1000	
4 (iv)	Wildlife Management Works	0.00	536.00
4 (v)	Other (specify)		
	Capacity development of frontline staffs, JFMC members, organization of workshop & specialised trainings, exposure visits etc.	411	
	Development of Software and Mobile App for Monitoring of works and online report generation	0.00	0.00
	Audit fees for the Year 2019-20		
4 (vi)	Total estimated expenditure out of grants/ loans etc.		
5 (i)	Estimated Gross Total Expenditure {4(i)+ 4(ii)+ 4(iii) + 4(iv) + 4(v) + 4(vi)}	20000.00	16985.00
(ii)	Estimated payments to National Authority out of funds received from user agency	2494.00	
6	Total closing balance with State Authority		
	a. Closing balance of fund received from National Authority	173402.00	
	b. Closing balance out of receipt from user agencies	153402.00	
	c. Closing balance of grants/ loans etc.		

Declaration

The budget proposal as mentioned above has been approved and adopted by the State Authority.

Date : 26/05/2021

Jonu
(Dr. Jaipal Singh)
Member-Secretary,
Gujarat State CAMPA



ANNUAL PLAN OF OPERATIONS

GUJARAT CAMPA
2021-22



FOREST DEPARTMENT
GOVERNMENT OF GUJARAT

CONTENTS

S. No.	Particulars	Page
1	Part-I	1
2	Part-II	11
3	Abstract of APO 2021-22	13
4	Compensatory Afforestation and Maintenance of CA	15
5	Assisted Natural Regeneration	85
6	Protection of plantation and forests	91
7	Soil and moisture conservation works in the forests	98
8	Establishment , upgradation and maintenance of modern nurseries and other planting stock production facilities for production of quality planting materials	101
9	Construction of residential and official building in for frontline staff	109
10	Third Party Monitoring and Photographs	111

PART-I

a. Brief description of the forests and forestry sector in the State

Gujarat State is a forest deficit State. According to State of Forest Report (2009), Gujarat has only 11.04 % of its geographical area declared as forest, which is much below the national average. Forest and tree cover is in the extent of 11.74 % (7.48 % Forest cover and 4.26% tree cover outside forest-TOF) of its geographical area. The unique features of the state are the climatic and geomorphologic conditions viz. the largest coastline in the country, the saline deserts of Rann, grasslands and wetlands. These factors have bestowed the state with the diversity of flora and fauna. The majestic Asiatic lion and wild ass have their last resorts of the world in Gujarat. The faunal biodiversity consists of 14 % fishes, 18% reptiles, 37 % avifauna and 25 % of the mammal species diversity of the country. Gujarat has total geographical area of 196024 Sq. Km. Out of which, 18961.69 Sq. Km. (9.67 %) is declared forest area. State has wide variations in Geophysical and Eco-climatic conditions ranging from hot saline deserts to humid hilly tracts and from coast to high hills, which has resulted in to formation of various types of forest.

Brief Overview of Forestry Scenario

The unique features of the State of Gujarat are the climatic and geomorphologic conditions such as the largest coastline in the country, the saline deserts of Rann, grasslands, wetlands etc. These factors have bestowed the State with rich floral and faunal diversity. The Asiatic lion and Wild Ass have their last reserve in the forests of Gir and the Little Rann of Kachchh respectively in Gujarat. As per Champion & Seth Classification of Forest Types (1968), the forests in Gujarat belongs to four Type Groups which are further divided into 25 Forest Types. Recorded Forest Area (RFA) in the state is 21,647 sq km of which 14,373 sq km is Reserved Forest, 2,886 sq km of Protected Forest and 4,388 sq km of Unclassed Forests. In Gujarat, during the period 1st January 2015 to 5th February 2019, a total of 2,009.30 hectares of forest land was diverted for non-forestry purposes under the Forest Conservation Act, 1980 (MoEF & CC, 2019). As per the information received from the state during the last two years a total of 75,672 ha of plantations were raised in the State. Four National Parks, 23 Wildlife Sanctuaries and one Conservation Reserve constitute the Protected Area network of the State covering 8.83% of its geographical area.

11.8.2.1 Forest Cover inside and outside Recorded Forest Area (or Green Wash) The State has reported extent of recorded forest area (RFA) 21,647 sq km which is 11.03% of its geographical area. The reserved, protected and unclassed forests are 66.39%, 13.33% and 20.28% of the recorded forest area in the State respectively. However, as the digitized boundary of recorded forest area from the State covers 30,354.44 sq km, the analysis of forest cover inside and outside this area is given below.

11.8.2 Forest Cover Based on the interpretation of IRS Resourcesat-2 LISS III satellite data of the period Oct 2017 to Dec 2017, the Forest Cover in the State is 14,857.33 sq km which is 7.57% of the State's geographical area. In terms of forest canopy density classes, the State has 377.90 sq km under Very Dense Forest (VDF), 5,092 sq km under Moderately Dense Forest (MDF) and 9,387.43 sq km under Open Forest (OF). **Forest Cover in the State has increased by 100.33 sq km as compared to the previous assessment reported in ISFR 2017.**

Forest Cover of Gujarat

Class	Area	% of GA
VDF	377.90	0.19
MDF	5,092.00	2.60
OF	9,387.43	4.78
Total	14,857.33	7.57
Scrub	2,994.11	1.53

Salient features of India State of Forest Report,2019 w.r.t. Gujarat State

- **There is a net increase of 100 sq km of forest cover in 2019** as compared to 2017. This has been attributed to the plantations and conservation activities. [Total forest cover is 14857 sq km (2019 report) as compared to 14757 sq km in 2017 report].
- There is also an increase of about 800 sq km in scrub forests in the State which forms a vital habitat for several species. [increase from 2194 sq (2017) km to 2994 sq km.(2019)]
- There is an increase of 37 sq km in mangrove forests in Gujarat State during the last two years [1177 sq. km (2019) from 1140 sq km (2017)]
- There is an increase of about 192 million bamboo culms over the two year period. [Increase from 485 million bamboo culms in 2017 to 677 million bamboo culms in 2019]. Green weight of bamboo has also increased from 6035 thousand tonnes to 8877 thousand tonnes, a net increase of about 2842 thousand tonnes.
- Total growing stock in the State is estimated at 130.91 million cubic meter, as against 166.02 million cubic meter in 2017.
- The total carbon stock is estimated at about 107.24 million tonnes, as against 110.69 million tonnes in 2017.
- Forest cover outside recorded forest area, as a whole, has decreased from 12531 sq km to 11984 sq km, as a whole and tree cover has decreased to 6912 sq km from 8024 sq km, during the above period (decrease of 1112 sq km).

Forest Types

The occurrence of eight agro-climatic zones in the State reflect the diversity of Ecosystems in the state. The State has vast grasslands and scrub forests in Kachchh, Central Gujarat and Saurashtra regions while coastal ecosystems such as mangroves, coral reefs and sea grasses are located in western parts of the state. Further, saline deserts are located in the north while moist deciduous tropical forests are found in southern areas. The hilly forests are found in eastern parts and Saurashtra regions.

As per the **Champion and Seth Classification system**, out of 16 major forest types found in the country, following four main types of forest ecosystems are found in Gujarat:

Forest Composition – Ecosystems

- Type 3B Tropical Moist Deciduous Forests
- Type 4B Littoral and Swamp Forests
- Type 5A Tropical Dry Deciduous Forests
- Type 6B Northern Tropical Thorn Forests

Broad characteristics of above Ecosystems are as follows.

TYPE 3B TROPICAL MOIST DECIDUOUS FORESTS

As the name suggests, these forests occur in the regions having an annual rainfall of over 1200 mm and are found in the southernmost part of the State in the districts of Surat, Valsad and Dangs. These forests form the main source of commercial timber in the state. Teak, Haldu, Sisam, Khair, Katas, Manvel etc. are the main species of these forests.

TYPE 4B LITTORAL AND SWAMP FORESTS

Mangrove forests are found in the Intertidal areas of the State. These mangrove forests are distributed over 15 districts of the State. These forests are represented by 15 mangrove species and more than 100 mangrove associates. However, more than 85% of the mangrove forests are represented by a single species i.e. *Avicenna marina*.

TYPE 5A TROPICAL DRY DECIDUOUS FORESTS

These forests thrive in the regions having the rainfall between 600 mm to 1200 mm. These forests are found in the central part of the state in the districts of Bharuch, Vadodara, Panchmahals, Sabarkantha and parts of Saurashtra in the districts of Amreli, Junagadh and Jamnagar.

TYPE 6B NORTHERN TROPICAL THORN FORESTS

These types of forests occur in the region with less than 600 mm rainfall. These forests are found in districts of Banaskantha, Rajkot and parts of Bhavnagar, Junagadh and Kachchh. These forests contain sparse and stunted growth of species like *Acacia* and thorn bushes etc.

Forest Types & Biodiversity Forest Type Maps

Forest Types & Biodiversity Forest Type Maps of 2011 have been refined in the recently completed exercise by FSI. Percentage area under different forest types of Gujarat as per the Champion & Seth classification (1968), according to the latest exercise are presented in the following table.

Percentage area under different forest types of Gujarat

Sl. No.	Forest Type	% of Forest cover
1.	3B/C1b Moist Teak Forest	4.50
2.	3B/C1c Slightly Moist Teak 75	3.83
3.	3B/C2 Southern Moist Mixed Deciduous Forest	6.79
4.	4B/TS1 Mangrove Scrub	3.86
5.	4B/TS2 Mangrove Forest	3.37
6.	5A/C1a Very Dry Teak Forest	4.60
7.	5A/C1b Dry Teak Forest	11.77
8.	5A/C3 Southern Dry Mixed Deciduous Forest	12.75
9.	5B/DS1 Dry Deciduous Scrub Forest	5.00

10.	5B/DS4 (Dry Grassland)	1.93
11.	5/E1 Anogeissus Pendula Forest	0.35
12.	5/E2 Boswellia Forest	0.01
13.	5/E3 Babul Forest	0.81
14.	5/E5 Butea Forest	0.52
15.	5/E8c Salvadora - Tamarix Scrub	0.99
16.	5/E9 Dry Bamboo Brake	0.66
17.	5/1S1 Dry Tropical Riverain Forest	0.01
18.	5/2S1 Secondary Dry Deciduous Forest	0.28
19.	5B/C2 Northern Dry Mixed Deciduous Forest	5.28
20.	6A/C1 Southern Thorn Forest	0.38
21.	6B/C1 Desert Thorn Forest.	9.22
22.	6/DS2 Tropical Euphorbia Scrub	4.82
23.	6/E2 Acacia Senegal Forest	5.20
24.	6/E3 Rann Saline Thorn Forest	4.76
25.	6/E4 Salvadora Scrub	0.10
26.	Plantation/TOF	8.21
	Total	100.00

Biodiversity

Assessment of Biodiversity Findings of the rapid assessment of Biodiversity carried out at the national level for natural forests during September 2018 to May 2019 as part of the forest type mapping exercise is summarized below in table 11.8.10 and table 11.8.11 in respect of Gujarat.

No. of species observed during the rapid assessment

Plant Type	Number of Species
Tree	102
Shrub	37
Herb	73

Forest Management

Management of forests is carried out through working plan of the forests. Working plans are prepared uniformly all over India as per Working plan code prescribed by Government of India. The state has a separate wing for preparation of working plans for different zones of the state. In Gujarat, four senior IFS officers (two Chief Conservator of Forests and two Conservator of Forests) are designated for the preparation of working plans. The area of preparation of working plan is divided between three field units. The work of these three field units is guided & coordinated by Addl. Principal Chief Conservator of Forests, Development and Management, Gujarat, Gandhinagar with the help of Chief Conservator of Forests, Working Plan, Gandhinagar.

Joint Forest management

Introduction and History

The decade of 1980s is considered to have brought about a paradigm shift in India's forest policy and legislations. The passing of the Forest Conservation Act in 1980 was followed by a host of measures to unleash a forest conservation movement in India based on local community support. The National Forest Policy of 1988 marked the first effort to set the pace for community participation in forest management. The revised National Forest Policy of 1988 took into consideration the symbiotic relationship between forests and the local indigenous people and their role in protection, regeneration and development of forests. This was the first step in the transition of forestry from being government-managed to now being community-managed. In June 1990, the Government of India issued a circular to give effect to the provisions of the National Forest Policy 1988 in this regard. Thus Joint Forest Management was born. Henceforth 'Participatory Forestry Management' was institutionalized as an integral part of forest governance and management. Under Joint Forest Management (JFM) programme, the forest areas are jointly managed by the local communities along with government (Forest Department) on a care and share basis. The local people help in the development and protection of forests and, in return, they get bamboos, small timbers, and a share in the final harvest of timber in addition to the Non-Timber Forest Products (NTFPs).

Gujarat has had a long tradition of involvement of people in the protection of forests. Joint Forest Management is being implemented in the Gujarat State vide Resolution of Forest & Environment Department, Govt. of Gujarat No FCA-1090-125-V (3) dated 13/3/1991 and Resolution of Forest & Environment Department, Govt. of Gujarat No. FCA-1090-125-K (Part-3) dated 27/6/1994. The first Resolution highlighted the responsibility of the village organization in the protection of forest land from unauthorized encroachment, illicit cutting and grazing. This has had very good results in raising forests and conservation and has been accepted very well by the people. For further extension and consolidation, it was decided vide Resolution of Forest & Environment Department, Govt. of Gujarat No. JFM-1005-191-G dated 17/12/2005 that Joint Forest Management (JFM) would be extended to good forest areas having tree densities above 0.40 in addition to degraded forest areas. Continuous efforts are made to involve more and more people in JFM. As a result of these efforts, as many as 3414 Joint Forest Management Committees (JFMCs) are registered in the State covering an area of 458303.20 ha. The Division wise details about JFMCs are at Table-20.

Dependence of Locals on Forest Areas

The forests and trees outside forests in India support rich bio-diversity, provide a wide array of goods and ecosystem services, and support millions of forest-dependent people. Forest products contribute 20-40% of total household income in forested areas, with poorer households being more dependent on forest resources such as fuel wood, fodder and other non-timber forest products (NTFPs). Although the overall forest cover in India has remained stable over the past twenty years, approximately 40% of the forests have been and continue to be degraded by unsustainable extraction and population pressures.

Legal Framework: FDA and JFMC

National Afforestation Programme (NAP) is a major forestry scheme of the Government of India in which afforestation and related activities are intended to be implemented through public

participation having joint forest management and eco-development committees. This scheme is being implemented by the National Afforestation and Eco Development Board (NAEB), Ministry of Environment and Forests, Government of India. This is a 100% centrally sponsored scheme (CSS) and started in the 10th Five Year Plan with a two-tier institutional structure i.e. Forest Development Agency (FDA) and Joint Forest Management Committee (JFMC) or Eco-Development Committee (EDC). The village is reckoned as a unit of planning and implementation

and all activities under the programme are conceptualized at the village level. The procedural details about functioning of JFMCs is as below:

- The registration of Joint Forest Committees is carried out under Society Registration Act 1860 and/ Mumbai Sarvjanic Trust Adhinium 1950.
- These JFMCs prepare the micro plan of the area which is certified by the Working Plan.

Fire Prone Forest Areas

Geographical area under different classes of forest fire proneness are given in the following table.

Forest Fire Prone Classes (in sq km)

S. No.	Forest Fire Prone Classes	Geographical Area	% of Total forest cover
1.	Extremely fire prone	68.41	0.25
2.	Very highly fire prone	390.01	2.69
3.	Highly fire prone	521.59	3.45
4.	Moderately fire prone	1,443.32	8.43
5.	Less fire prone	68,028.78	85.18
	Total	70,452.11	100.00

(b&c) **Compensatory afforestation, other forestry related schemes (physical and financial) including catchment area treatment, wildlife management and community development works and activities carried out therein in the State in the last five years from the State fund in tabular form**

The Financial outlay in the Annual Development Plan of Gujarat State, following is the status of allocation and expenditure:

(Rs in crore)

S. No.	Year	Grant release	Expenditure
1	2020-21	1316.47	1312.85
2	2019-20	1374.60	1293.74
3	2018-19	1253.56	1237.38
4	2017-18	1160.78	1151.94
5	2016-17	792.99	788.65
6	2015-16	743.15	737.74

Following are the major schemes in operation for the development of forests and wild life:

Wildlife Management:

- Development of Wild Life Sanctuaries and National Parks
- Conservation of Asiatic Lion
- Integrated development of wild life habitat
- Biodiversity conservation and Rural Livelihood Improvement
- Gujarat State Biotechnology and DNA Banking
- Asiatic Lion Landscape management
- Conservation of Great Indian Bustard
- Land Scape management for Sloth Bear
- Translocation of animals
- Development of Kutch Biosphere Reserve
- Wetland development

Forest Development and Management :

- Protection of Forests
- Grass Development
- Special area development
- Building maintenance
- Integrated Forestry Development Programme
- JBIC Assisted Integrated Forestry Development Programme
- Joint Forest management
- Mangrove plantation
- Management of Timber Depots
- Forest fire mitigation

Social Forestry

- Agro Forestry
- National Bamboo Mission
- Farm Forestry
- Research and Development

An abstract of physical targets and achievements for the last five years is as given below:

Year	Target (Ha)	Achievement (Ha)
2020-21	54958.00	55474.00
2019-20	71125.73	78302.05
2018-19	73408.00	74625.70
2017-18	51233.00	53416.00
2016-17	68885.00	73150.00
2015-16	57086.00	57285.00

(d and e). Year wise total forest area diverted and Year wise total compensatory afforestation carried out in the State since 1980

Year	Area Diverted (Ha)	CA to be taken (Ha)	CA Completed (Ha)
FCA Proposals			
1981	21	0	0
1982	1261	979	1
1983	82	83	57
1984	102	161	88
1985	13	3	1
1986	63	51	46
1987	3089	3584	2497
1988	64	62	50
1989	130	187	177
1990	325	75	72
1991	178	291	260
1992	243	205	124
1993	2444	2469	2198
1994	1571	56	72
1995	687	233	204
1996	6489	13485	12560
1997	962	789	518
1998	574	234	66
1999	619	611	545
2000	1120	820	453
2001	2245	1088	541
2002	1005	2799	2602
2003	1188	1093	316
2004	1647	174	32
2005	1603	1422	49
2006	356	88	5
	28081	31042	23534
Against Regularization of Encroachments in tribal areas			
	10900.47	10900.47	10901
	21082.33	29770	29770
Total	31982.8	40670.47	40671
FCA Proposals			
2006-07	376.52	1756	1756
2007-08	535.35	900	900
2008-09	615.5	630	16
2009-10	2842.31	2842	85
2010-11	804.94	804.92	3468
2011-12	482.62	482.62	1435
2012-13	1002.26	1002.26	2900
2013-14	337.57	337.57	1961
2014-15	719.06	1355.72	1777

2015-16	436.83	801.3	2048
2016-17	431.48	671.09	1183
2017-18	257.71	449.34	847
2018-19	1176.98	1262.79	746
2019-20	1488.80	2345.60	1922.42
2020-21	1483.53	1019.84	1019.84
Total	12990.66	16660.44	22064.26

ABSTRACT

Particulars	Area Diverted (Ha)	CA to be taken (Ha)	CA done (Ha)
FAC Cases from 1980-2006	28081.00	31042.00	23534.00
Regularization of Cultivations	31982.80	40670.47	40671.00
FCA Cases from 2006-till date	12990.66	16660.44	22064.26
TOTAL			

(f). Brief description and abstract of the monitoring work done by the Monitoring and Evaluation wing of the State Forest Department

Following practice are being followed pursuant to Standing Order no. 8 dated 02/02/2019, issued by the Principal Chief Conservator of Forests, Gujarat in respect of monitoring and evaluation different activities by monitoring and evaluation wing of Gujarat Forest Department .

S. No	Activity	Cadre wise monitoring percentage of activities				
		Range Forest Officer	Assistant Conservator of Forests	Deputy Conservator of Forests	Chief Conservator of Forests/ Conservator of Forests	Head Office
1	Advance work	100%	-	-	5%	5%
2	Nursery	100%	20%	3%	At least one nursery of a Division	5%
3	Current Year Plantation	100%	10%	3%	At least one plantation of a Division	5%
4	One year old plantation	100%	5%	3%	At least one plantation of a Division	5%
5	Two year old plantation	100%	3%	1%	At least one plantation of a Division	2%

6	Three year old plantation	100%	3%	1%	At least one plantation of a Division	2%
7	4 year old plantation	20%	3%	3%	At least one plantation of a Division	2%
8	4 year old plantation	20%	3%	3%	At least one plantation of a Division	2%
9	Construction works, Check dam, buildings etc.	100%	20%	5%	At least one plantation of a Division	5%

The monitoring wing takes up the monitoring works by random selection of works. Timelines have also been decided for taking up the monitoring of different activities. Plantation registers are also maintained for each plantation, wherein survival parameters are also maintained and updated.

(g). Brief description and abstract of the monitoring work done by the independent monitor (Third Party Monitoring) in the State

As per the guidelines of CAMPA issued by Ministry of Environment and Forests , Government of India, dated 2/7/2009 " Third Party Monitoring of CAMPA works is conducted by independent monitoring agency, decided based on e-tendering. The monitoring agency is taking up monitoring of 5% of plantations, based on the random sample selection.

Part-II:

Activities to be undertaken for compensatory afforestation, additional compensatory afforestation, penal compensatory afforestation, catchment area treatment plan and for any other site specific scheme may be used as per site-specific schemes submitted by the State along with the approved proposals for diversion of forest land under the Forest (Conservation) Act, 1980 (69 of 1980) referred to in clause (a) of section 6 of the Act:

- (a) District/ forest division wise details of new compensatory afforestation, catchment area treatment plan works, wildlife management activities to be done as per the conditions imposed under forest clearance granted by the Central Government under the Forest (Conservation) Act, 1980.

The mandatory Compensatory Afforestation activities to be taken up as per the conditions imposed under forest clearances granted by the Government of India under the Forest (Conservation) Act, 1980 to be taken up during 2021-22 is attached at p-15-84.

- (b) Details of maintenance works in physical and financial terms proposed to be undertaken in the current financial year in the case of compensatory afforestation work, catchment area treatment plan works, wildlife management activities and other such activities undertaken in previous years which need maintenance for its survival and sustainability.

The details of maintenance work in physical and financial terms proposed to be undertaken during 2021-22 in the case of compensatory afforestation work, catchment area treatment plan works, wildlife management activities and other such activities undertaken in previous years which need maintenance for its survival and sustainability are attached at p-15-84.

Part-III:

Activities to be undertaken from net present value and interest component referred in rule 5 and rule 6:

Details of the activities to be taken up including the maintenance of works undertaken in previous years from the funds available under Net Present Value (NPV) and interest component are submitted at p- 85-110.

Part-IV:

Measurable output of all physical activities and targets of each permissible activity along with the period required for achieving the measurable output:(a)

Physical and financial targets of each activity to be undertaken in measurable quantity along with the estimated cost of such activities in tabular form including details provided in part II and part III.

The measurable outputs like area to be covered under plantation, soil and conservation works, protection infrastructure, equipment, habitat management, infrastructure for the frontline staff etc. are detailed in the tables. The measurable output would be as per the guidelines and standing orders of the Department.

(c) Details of the concurrent monitoring and evaluation report including third party monitoring undertaken in past with photographs.

Details of monitoring and evaluation undertaken are attached at 111 .

Representative photographs of the activities taken up under CAMPA are annexed at p-115.

Declaration

The above annual plan of operation has been adopted by the State Authority.

Date:26/05/2021



Signature
Member-Secretary,
State Authority

**ABSTRACT OF ANNUAL PLAN OF OPERATIONS (APO) FOR THE YEAR 2021-22 UNDER GUJARAT
STATE COMPENSATORY AFFORESTATION AND MANAGEMENT PLANNING AUTHORITY
(GUJARAT STATE CAMPA)**

S. No.	Category	Activity	Unit	Qty.	Amt. (Rs in crore)	CAF Rules 2018
1	(a) Mandatory Compensatory Afforestation	Compensatory Afforestation and maintenance of CA	Ha	16636.82	92.89	
	(b) Mandatory Additional Conditions	Additional conditions stipulated in the approval for various diversion proposals under FCA	Ha	389.29	3.99	
Total (1)					96.88	
Net Present Value (NPV)						
2	Not less than 80% core activities	(b) (i) Artificial regeneration		2634.80	20.27	5(2)(b)
		(ii) Eco Restoration by plantation on the sides of Narmada Canal banks		1250	50.00	5(2)(b)
		(d) Protection of plantation and forests;		6776	4.82	5(2)(d)
		(g) Soil and moisture conservation works in the forests;				5(2)(g)
		(i) Water conservation and Storage specially in tribal areas of Gujarat	Nos	87	8.01	5(2)(g)
		(ii) River rejuvenation -Catchment treatment of Narmada River based on DPR prepared by ICFRE (TFRI Jabalpur)			5.00	5(2)(g)
		(iii) Catchment treatment of Sabarmati River as per DPR prepared by using LIDAR Technology			5.00	5(2)(g)
Total (2)					93.10	

3	Not more than 20% core activities	(a) Establishment and upgradation of modern nurseries and other planting stock production facilities for production of quality planting materials;			5.21	5(3)(a)
		(e) Construction of residential and official buildings in forests for front line staff deployed for protection of forest and wildlife;		35	4.11	5(3)(e)
		(h) Independent concurrent monitoring and evaluation and third party monitoring of various works undertaken from State Fund;	LS	LS	0.50	5(3)(h)
	Total (3)				9.82	
4	Interest Components	(i) Management of Office establishment			0.20	6(b)(i)
	Total (4)				0.20	
	Grand Total				200.00	

Compensatory Afforestation works for the year 2021-22

Statement - 1

Sr. No.	Activity	CA area (ha)	Amount (Rs. In Crore)
1	70% Advance Work 2022-23	4950.41	46.42
2	30% & Current Year Plantation 2021-22	3646.72	31.78
3	Maintanace of One year old 2020-21	1090.83	5.82
4	Maintanace of Two year old 2019-20	1924.42	4.68
5	Maintanace of Three year old 2018-19	688.49	0.99
6	Maintanace of Four year old 2017-18	836.42	0.83
7	Maintanace of Five year old 2016-17	840.68	0.49
8	Maintanace of Six year old 2015-16	1454.66	1.09
9	Maintanace of Seven year old 2014-15	228.17	0.12
10	Maintanace of Eight year old 2013-14	171.13	0.09
11	Maintanace of Nine year old 2012-13	490.43	0.27
12	Maintanace of Ten year old 2011-12	314.46	0.31
Total		16636.82	92.89
13	Additional Condition	389.29	3.99
Grand Total			96.88

Statement-1(A)
Details of Compensatory Afforestation works- 0 Year (70% advance work)

Sr. No	Circle	Division	Name of Proposal	Final approval No. and date	Diverted area (ha)	Compensatory Afforestation	Plantation activity	District	Taluka	Village	Survey no.	N	E	Area/ (ha)	Plantation Model	Amount (Rs. lakhs)	Remarks
1	Gandhinagar	Gandhinagar	Widening of Kalol - Nardipur - Mansa SH 138 in Gandhinagar district	6-GJC044/2020-BHO	34.2	Degraded Land	70% advance works	Gandhinagar	Vijapur	Soja	0	0	0	69	0	68.032	
2	Gandhinagar	Gandhinagar	WIDENING OF NARODA-DEHGAM-HARSOL-DHANSURA ROAD KM 22/500 TO 35/450	6-GJC046/2020-BHO	15.54	Degraded Land	70% advance works	Kheda	Kapadwanj	Lal na Mandva	0	0	0	32	0	31.552	
3	Gandhinagar	Gandhinagar	Widening of Naroda-Dehgam-Harsol-Dhansura Road SH-68	6-GJC055/2019-BHO	13.2	Degraded Land	70% advance works	Gandhinagar	Dehgam	Devkaran na Muvada	0	0	0	27	0	26.624	
4	Gandhinagar	Gandhinagar	NATIONAL HIGHWAY EXPANSION	FP/GJ/ROAD/33575/2018	12.96	Degraded Land	70% advance works	Gandhinagar	Mansa	Lakaroda	0	0	0	26	0	18.656	
5	Gandhinagar	Sabarkantha	Gadu to devbhumi dwarka road N.H.A.I. 8-E form k.m.263/00 to 473/00 Four Line/two line Gir somnath,Probdar,devbhumi dwarka districts state of Gujarat	6-GJA005/2016-BHO	379.5246	Degraded Land	70% advance works	Sabarkantha	Khedbhrama	Bara	115	24 24 18.7	072 58 56.9	390	Model-3	374.232	
6	Gandhinagar	Sabarkantha	Diversion of 33.60 ha.Protected Forest land in Mehsana S.F Division for Road Widening (Four Laning) on Mehsana-Bechraji Road (SH-19) from Mahesana Hendu-Rajgar Bypass (CH Kms.-03+000) to Bechraji kairi Junction (Ch.Kms-31+000) of Mahesana and Bechraji Taluka of Mehsana District in favor of Executive Engineer,R&B Division Mehsana.	6-GJC026/2020-BHO	33.6	Degraded Land	70% advance works	Sabarkantha	Himatnagar	Addapur	122	23 34 15.5	073 05 36.5	68	Model-3	85.312	
7	Gandhinagar	Sabarkantha	Diversion of 22 ha Submission the Proposal for tree Cutting for widening of Mehasna-Modhera Road (Sh134)K.M.0/0 to 25/200(Section 5/200 to 25/200)	6-GJC052/2019-BHO/603 DATED 24-07-2020	22	Degraded Land	70% advance works	Sabarkantha	Vadali	Bolundra	151	23 44 36 5	73 06 35 7	44	Model-3	49.8	
8	Gandhinagar	Sabarkantha	DIVERSION OF 13.866 HA OF PROTECTED FOREST LAND IN MEHSANA SF DIVISION FOR ROAD WIDENING (FOUR LANING) ON EXISTING BECHRAJI-MODHERA ROAD (SH-7) FROM BECHRAJI RAILWAY CROSSING (CH.KMS.-46+020) TO RELIANCE PETROL PUMP (CH.KMS.-46+275) AND BECHRAJI MODHERA ROAD OF BECHRAJI TALUKA OF MEHSANA DISTRICT.	FP/GJ/ROAD/42417/2019	13.866	Degraded Land	70% advance works	Sabarkantha	Khambrahma	Padapat				28		35.128	
9	Gandhinagar	Sabarkantha	ROAD WIDENING OF RANCHHODPURA-AAGLOD ROAD IN MEHSANA DISTRICT	FP/GJ/ROAD/37494/2018	4.626	Degraded Land	70% advance works	Sabarkantha	Khedbhrama	Panch Mahuda	68	24 07 10.4	073 58 28.0	10	Model-3	11.32	
10	Junagadh	Bhavnagar	Diversion of 33.40 ha of Reserve Forest Land of Laying Irrigation Water pipeline under Tapi-Karanj link pipeline Lift Irrigation Project.	6-GJC053/2019-BHO/765, Dt.31/08/2020	33.4	Non Forest Land	70% advance works	Bhavnagar	Jesar	Beda	231A/1/P2	21° 19.407 21° 19.408	71° 42.458 71° 43.265	34	Model 3 as par GOG guideline	25.328	
11	Junagadh	Bhavnagar	Diversion of 186.96 ha of reserved forest land for acquisition of forest land for the proposed barrage project across river narmada near Bhadbhut village in Bharuch District in Favour of Excutive Engineer, Gulf of Khambhat development Project (WR), Project implementaion Unit 2, Vadodara Gujarat.	FCA-1017/7-20/17/S.F-120/F, Dt.30/01/2021	186.960	Non Forest Land	70% advance works	Bhavnagar	Jesar	Tol Saldi	87-A P 1	21.17962 21.18109	71.41031 71.40838	31.4	Saurashtra (Grass Land)	28	
12	Junagadh	Bhavnagar	Diversion area of 4.88 ha underground M.S. Pipeline and Pump House passing through Reserve Forest Village Abhankuva Tal. Uchchhal & Bhimpura Tal . Songadh by Ukai Division No. 1 Ukai in Tapi district.	6-GJB051/2020-BCO/770 Dt.31/08/2020	4.88	Non Forest Land	70% advance works	Bhavnagar	Jesar	Beda	231A/1/P2	21.1924 21.1917	71.4315 71.4326	5	Model 3 as par GOG guideline	3.728	
13	Junagadh	Jamnagar	Widening of Adwan aē Raval aē Kalyanpur - BhatiaRoad (SH 94	6-GJC046/2019-BHO	36.54	Degraded Land	70% advance works	Jamnagar	Jam Jodhpur	Bamathiya	91 pt	22.066652° 22.062969°	70.046302° 70.058432°	74	Model-3	69.792	

Sr. No	Circle	Division	Name of Proposal	Final approval No. and date	Diverted area (ha)	Compensatory Afforestation	Plantation activity	District	Taluka	Village	Survey no.	N	E	Area/ (ha)	Plantation Model	Amount (Rs. lakhs)	Remarks
14	Junagadh	Jamnagar	Diversion of 252.260 ha (Out of 433.2273 Ha) (Devbhumi Dwarka SF Division 218.86 Ha) Proposed Two/Four laning with paved shoulder NH configuration of "Dwarka – Khambhaliya - Devariya" (Km 130.00 to Km 203.530) & "Dhrol - Amran - Maliya" (Km 00.00 to Km 13.600 & Km 24.00 to 72.00) Road section (Gujarat) under Bharat Mala Project. in favour of Project Director, NHAI PUI Khambhaliya (FP/GJ/ROAD/31108/2018).	6-GJA024/2018-BHO/724 Dt.28-06-2019	252.26	Degraded Land	70% advance works	Jamnagar	Jamjodhpur	Ghunda	89pt	22.074169°	69.980645°	70	Model-3	48.264	
15	Junagadh	Jamnagar	Diversion of 379.5246 ha.protected forest and reserved forest land for widening Gudu to Devbhumi Dwarka road NH-8 from Km 263/00 to 473/00 om Gir- Somnath-Veraval Porbandar.Devbhumi Dwarka Dis. in favour of Project Director,NHAI PIU,RAJkot of Gujrat.	FCA-1016/7-05/16/SF-27/F Dt.01/01/2021	379.5246	Degraded Land	70% advance works	Jamnagar	Jamjodhpur	Sidsar	103	21.851001°	70.070239°	51	Grass Development in Plain Vidi Area	4.36	
16	Junagadh	Jamnagar	Diversion of 252.260 ha (Out of 433.2273 Ha) (Devbhumi Dwarka SF Division 218.86 Ha) Proposed Two/Four laning with paved shoulder NH configuration of "Dwarka – Khambhaliya - Devariya" (Km 130.00 to Km 203.530) & "Dhrol - Amran - Maliya" (Km 00.00 to Km 13.600 & Km 24.00 to 72.00) Road section (Gujarat) under Bharat Mala Project. in favour of Project Director, NHAI PUI Khambhaliya (FP/GJ/ROAD/31108/2018).	6-GJA024/2018-BHO/724 Dt.28-06-2019	252.26	Degraded Land	70% advance works	Devbhumi Dwarka	Khambhaliya	Kolva	133	22.124640°	69.715291°	50	Model-3	34.472	
17	Junagadh	Jamnagar	Diversion of 252.260 ha (Out of 433.2273 Ha) (Devbhumi Dwarka SF Division 218.86 Ha) Proposed Two/Four laning with paved shoulder NH configuration of "Dwarka – Khambhaliya - Devariya" (Km 130.00 to Km 203.530) & "Dhrol - Amran - Maliya" (Km 00.00 to Km 13.600 & Km 24.00 to 72.00) Road section (Gujarat) under Bharat Mala Project. in favour of Project Director, NHAI PUI Khambhaliya (FP/GJ/ROAD/31108/2018).	6-GJA024/2018-BHO/724 Dt.28-06-2019	252.26	Degraded Land	70% advance works	Devbhumi Dwarka	Khambhaliya	Hansthal	82/2	22.226436° 22.201864°	69.560408° 69.560648°	50	Model-3	34.472	
18	Junagadh	Jamnagar	Diversion of 252.260 ha (Out of 433.2273 Ha) (Devbhumi Dwarka SF Division 218.86 Ha) Proposed Two/Four laning with paved shoulder NH configuration of "Dwarka – Khambhaliya - Devariya" (Km 130.00 to Km 203.530) & "Dhrol - Amran - Maliya" (Km 00.00 to Km 13.600 & Km 24.00 to 72.00) Road section (Gujarat) under Bharat Mala Project. in favour of Project Director, NHAI PUI Khambhaliya (FP/GJ/ROAD/31108/2018).	6-GJA024/2018-BHO/724 Dt.28-06-2019	252.26	Degraded Land	70% advance works	Jamnagar	Lalpur	Chorbedi	37pt	22.085120°	69.992127°	50	Model-3	34.472	
19	Junagadh	Jamnagar	Diversion of 252.260 ha (Out of 433.2273 Ha) (Devbhumi Dwarka SF Division 218.86 Ha) Proposed Two/Four laning with paved shoulder NH configuration of "Dwarka – Khambhaliya - Devariya" (Km 130.00 to Km 203.530) & "Dhrol - Amran - Maliya" (Km 00.00 to Km 13.600 & Km 24.00 to 72.00) Road section (Gujarat) under Bharat Mala Project. in favour of Project Director, NHAI PUI Khambhaliya (FP/GJ/ROAD/31108/2018).	6-GJA024/2018-BHO/724 Dt.28-06-2019	252.26	Degraded Land	70% advance works	Jamnagar	Lalpur	Tebda	180			50	Model-3	34.472	

Sr. No	Circle	Division	Name of Proposal	Final approval No. and date	Diverted area (ha)	Compensatory Afforestation	Plantation activity	District	Taluka	Village	Survey no.	N	E	Area/ (ha)	Plantation Model	Amount (Rs. lakhs)	Remarks
20	Junagadh	Jamnagar	Diversion of 252.260 ha (Out of 433.2273 Ha) (Devbhumi Dwarka SF Division 218.86 Ha) Proposed Two/Four laning with paved shoulder NH configuration of "Dwarka – Khambhaliya - Devariya" (Km 130.00 to Km 203.530) & "Dhrol - Amran - Maliya" (Km 00.00 to Km 13.600 & Km 24.00 to 72.00) Road section (Gujarat) under Bharat Mala Project. in favour of Project Director, NHAI PUI Khambhaliya (FP/GJ/ROAD/31108/2018).	6-GJA024/2018-BHO/724 Dt.28-06-2019	252.26	Degraded Land	70% advance works	Jamnagar	Jamjodhpur	Satapar	333	21.793551°	69.948890°	50	Model-3	34.472	
21	Junagadh	Jamnagar	Diversion of 252.260 ha (Out of 433.2273 Ha) (Devbhumi Dwarka SF Division 218.86 Ha) Proposed Two/Four laning with paved shoulder NH configuration of "Dwarka – Khambhaliya - Devariya" (Km 130.00 to Km 203.530) & "Dhrol - Amran - Maliya" (Km 00.00 to Km 13.600 & Km 24.00 to 72.00) Road section (Gujarat) under Bharat Mala Project. in favour of Project Director, NHAI PUI Khambhaliya (FP/GJ/ROAD/31108/2018).	6-GJA024/2018-BHO/724 Dt.28-06-2019	252.26	Degraded Land	70% advance works	Jamnagar	Jodiya	Hadiyana	653	22.610461°	70.240439°	30	Model-3	20.688	
22	Junagadh	Jamnagar	Diversion of 13.71375 Ha. of protected forest land i.e road side strip plantation declared as protected forest for widening & strengthening of SH-27 from ch.km 06/150 to ch.km 16/500 named Jamnagar – Lalpur – Porbandar road in Jamnagar taluka of jamnagar district og Gujarat state (FP/GJ/ROAD/43811/2020).	6-GJC027/2020-BHO/ 642 Da.30-07-2020	13.71375	Degraded Land	70% advance works	Devbhumi Dwarka	Kalyanpur	Nandana	529pt	22.139987°	69.274664°	28	Model-3	19.304	
23	Junagadh	Jamnagar	Diversion of 252.260 ha (Out of 433.2273 Ha) (Devbhumi Dwarka SF Division 218.86 Ha) Proposed Two/Four laning with paved shoulder NH configuration of "Dwarka – Khambhaliya - Devariya" (Km 130.00 to Km 203.530) & "Dhrol - Amran - Maliya" (Km 00.00 to Km 13.600 & Km 24.00 to 72.00) Road section (Gujarat) under Bharat Mala Project. in favour of Project Director, NHAI PUI Khambhaliya (FP/GJ/ROAD/31108/2018).	6-GJA024/2018-BHO/724 Dt.28-06-2019	252.26	Degraded Land	70% advance works	Jamnagar	Dhrol	Sagadiya	96/1/1/pt3	22.564016°	70.538932°	25	Model-3	17.24	
24	Junagadh	Jamnagar	Diversion of 252.260 ha (Out of 433.2273 Ha) (Devbhumi Dwarka SF Division 218.86 Ha) Proposed Two/Four laning with paved shoulder NH configuration of "Dwarka – Khambhaliya - Devariya" (Km 130.00 to Km 203.530) & "Dhrol - Amran - Maliya" (Km 00.00 to Km 13.600 & Km 24.00 to 72.00) Road section (Gujarat) under Bharat Mala Project. in favour of Project Director, NHAI PUI Khambhaliya (FP/GJ/ROAD/31108/2018).	6-GJA024/2018-BHO/724 Dt.28-06-2019	252.26	Degraded Land	70% advance works	Jamnagar	Jodiya	Hadiyana	628	22.610461°	70.240439°	23	Model-3	15.856	
25	Junagadh	Jamnagar	Diversion of 252.260 ha (Out of 433.2273 Ha) (Devbhumi Dwarka SF Division 218.86 Ha) Proposed Two/Four laning with paved shoulder NH configuration of "Dwarka – Khambhaliya - Devariya" (Km 130.00 to Km 203.530) & "Dhrol - Amran - Maliya" (Km 00.00 to Km 13.600 & Km 24.00 to 72.00) Road section (Gujarat) under Bharat Mala Project. in favour of Project Director, NHAI PUI Khambhaliya (FP/GJ/ROAD/31108/2018).	6-GJA024/2018-BHO/724 Dt.28-06-2019	252.26	Degraded Land	70% advance works	Jamnagar	Jodiya	Jodiya	171	22.693544°	70.359784°	20	Model-3	13.792	

Sr. No	Circle	Division	Name of Proposal	Final approval No. and date	Diverted area (ha)	Compensatory Afforestation	Plantation activity	District	Taluka	Village	Survey no.	N	E	Area/ (ha)	Plantation Model	Amount (Rs. lakhs)	Remarks
26	Junagadh	Jamnagar	Diversion of 252.260 ha (Out of 433.2273 Ha) (Devbhumi Dwarka SF Division 218.86 Ha) Proposed Two/Four laning with paved shoulder NH configuration of "Dwarka – Khambhaliya - Devariya" (Km 130.00 to Km 203.530) & "Dhrol - Amran - Maliya" (Km 00.00 to Km 13.600 & Km 24.00 to 72.00) Road section (Gujarat) under Bharat Mala Project. in favour of Project Director, NHAI PUI Khambhaliya (FP/GJ/ROAD/31108/2018).	6-GJA024/2018-BHO/724 Dt.28-06-2019	252.26	Degraded Land	70% advance works	Jamnagar	Jodiya	Timbdi	135/4	22.639702°	70.591081°	20	Model-3	13.792	
27	Junagadh	Jamnagar	Diversion of 8.82 Ha. of protected forest land i.e road side strip plantation declared as protected forest for widening & strengthening of SH-94 from ch.km 70/00 to ch.km 86/80 named Tran Patiya –Balva – JamJodhpur road in Jam Jodhpur taluka of jamnagar district of Gujarat state (FP/GJ/ROAD/43731/2020)	6-GJC028/ 2020-BHO/ Da.11-12-2020	8.82	Degraded Land	70% advance works	Devbhumi Dwarka	Kalyanpur	Ashiyavadar	272pt	21.988482°	69.504168°	18	Model-3	12.408	
28	Junagadh	Jamnagar	Diversion of 0.8215 protected forest land for laying of 110 mm dia of PVC pipeline 6Kg/cm ² Ghee dam based ghee regional tater supply scheme fro Pirlakhasar HW to Mahadeviya Village, Ta. Khambhaliya, District Devbhumi Dwarka favour of Deputy Executive Engineer, Public Helth Sani Sub Division, Khambhaliya.	FCA-1020/4-16/19/SF - 16/F Da.9-11-2020	0.8215	Degraded Land	70% advance works	Devbhumi Dwarka	Khambhaliya	Hansthal	83/1	22.226436° 22.201864°	69.560408° 69.560648°	2.00	Model-3	1.379144	
29	Junagadh	Jamnagar	Diversion of 0.28 Section-4 forest land for laying of 220 mm dia of D.L-K-7 pipeline under upgration of Lalpur regiona; water supply scheme Ta.Lalpur Dist.Jamnagar in favour of Deputy Executive Engineer, Public Helth Sani Sub Division, Jamnagar.	FCA-1019/4-14/19/SF - 172/F Da.6-11-2020	0.28	Degraded Land	70% advance works	Jamnagar	Lalpur	Govana	254	22.160797°	69.855148°	1.00	Model-3	0.689552	
30	Junagadh	Jamnagar	Diversion of 0.581 Ha protected forst land for laying of 220 KV D/C Jamnagar – Hadala Transmission line on forst land of Village Roziya Ta.Dhrol, Jamnagar district in favor of Executive Engineer (Const.) GETCO Jamnagar.	6-GJB011/ 2017-BHO/ 687 Da.12-08-2020	0.581	Degraded Land	70% advance works	Jamnagar	Dhrol	Jayva	457	22.521755°	70.480015°	1.00	Model-3	0.689568	
31	Junagadh	Junagadh	WIDENING AND STRENGTHENING OF UNA - DELVADA - AHMEDPUR - MANDVI ROAD N.H. 251 KM. 0/0 TO 11/0, TAL : UNA, DIST : GIR SOMNATH	FP/GJ/ROAD/24461/2017	4.675	Degraded Land	70% advance works	Gir-Somnath	Sutrapada	Morasa	0	0	0	10	0	7.936	
32	Junagadh	Junagadh	DIVERSION OF 1.1260 HA. OF FOREST LAND FOR LAYING OF DRINKING WATER SUPPLY PIPELINE FROM ANANDPUR WEIR TO JUNAGADH CITY FOR WATER SUPPLY SCHEME UNDER JUNAGADH MUNICIPAL CORPORATION. DIST. JUNAGADH.	FP/GJ/WATER/42562/2019	1.126	Degraded Land	70% advance works	Porbandar	Kutiyaana	Khageshri	0	0	0	3	0	2.832	
33	Junagadh	Junagadh	Widening of Bhavnath road (FP/GJ/ROAD/29374/2017)	6-GJB032/2019-BHO/851; 18 Sep 2020	0.0633	Degraded Land	70% advance works	Porbandar	Kutiyaana	Khageshri	589	21.762017	69.929428	1	Double degraded	0.792	P_year: 2022-23
34	Junagadh	Junagadh	Bhukhari primary school electricity (FP/GJ/SCH/33566/2018)	FCA-1019/3-18/18/SF-29/F; 12 Feb 2020	0.15	Degraded Land	70% advance works	Porbandar	Kutiyaana	Khageshri	589	21.762776	69.929338	1	R-2	0.752	P_year: 2022-23
35	Junagadh	Morbi	Gadu to devbhumi dwarka road N.H.A.I. 8-E form k.m.263/00 to 473/00 Four Line/two line Gir somnath,Probandar,devbhumi dwarka districts state of Gujarat	6-GJA005/2016-BHO	379.5246	Degraded Land	70% advance works	Rajkot	Kotda Sanghani	Khokhari	93 pt	22.046028	70.92385	75	Grass Development in Plan vidi Area	8.704	

Sr. No	Circle	Division	Name of Proposal	Final approval No. and date	Diverted area (ha)	Compensatory Afforestation	Plantation activity	District	Taluka	Village	Survey no.	N	E	Area/ (ha)	Plantation Model	Amount (Rs. lakhs)	Remarks
36	Junagadh	Morbi	Diversion of 31.692 ha. Protected forest land for Vallabhipur (Km 0+900) to Rangola (Km 27+532) SH-39 proposal for strengthening and rehabilitation of existing 2 lane with paved Shoulders, Hard Shoulders, construction of Road Side Drain, Re-construction and Rehabilitation of cross drainage structure, construction of Bus stop with bus bys under second in favour of Executive Engineer,Project Implementation unit, R&B Department in Bhavnagar (Botad) District of Gujarat.	GOI Letter No. 6-GJC043/ 2019-BHO/671 dt:07/08/2020	31.692	Degraded Land	70% advance works	Morbi	Halvad	Dighadiya	204/p-2	22.844651	71.173826	64	M-3	66.56	
37	Junagadh	Morbi	Diversion of 0.054 Ha. protected forest land for Underground M.S. pipe line from Khambhal to Karmal Dam & Karmuki Dam Feeder line under the " SAUNI YOJNA" in Rajkot District in favour of Executive Engineer Rajkot Irrigation Project division ,Rajkot.	Govt. of Guj. Forest & Environment Depart. No-FCA-1019/4-08/18/SF-12/F, Dt.2209/2020	0.054	Degraded Land	70% advance works	Morbi	Wankaner	Jambudiya	167 pt	22.740495	71.125946	1	Grass Development in Plan vidi Area	0.16	
38	Junagadh	Morbi	Diversiof 12.6585 ha. of Reserved forest land bank/Section-4 for branch canal and its distribution network at Vrajpar (Sur.No.239/1 and Jivapar Sur. No.108 pt.) Tal.Dhandhra (Sur. No.204/02) and Kavadiya (Sur. No.467) Tal.Kadvad in favour of Executive Engineer, Saurashtra Branch Division in Surendranagar & Morbi Districts of Gujrat.	Govt. of Guj. Forest & Environment Depart. No-FCA/1014/8-01/14/SF-47-F, Dt.07/07/2015	12.6585	Non Forest Land	70% advance works	Morbi	Halvad	Dighadiya	204/p. 121 p.2 121 p.3 121 p.4 121 p.5	22.843769	71.177503	12.6705	M-3	13.176	
39	Junagadh	Surendranagar	Gadu to devbhumi dwarka road N.H.A.I. 8-E form k.m.263/00 to 473/00 Four Line/two line Gir somnath,Probdar,devbhumi dwarka districts state of Gujarat	6-GJA005/2016-BHO	379.5246	Degraded Land	70% advance works	Surendra nagar	Sayala	Chorvira	2pt, 3pt, 5pt	22 34 09.4 22 33 40.6 22 33 40.6 22 33 33.0 22 34 09.3	71 16 39.4 71 17 19.8 71 17 20.2 71 16 40.4 71 16 20.4	80	Grass Development Scheme	9.784	
40	Junagadh	Surendranagar	Four Lanning of Viramgam Lakhtar Surendranagar Muli Dodiya Road Betn Km 70/200 to 93/334	FP/GJ/ROAD/43468/2019	32.39	Degraded Land	70% advance works	Surendra nagar	Dasada/ Limbdi/Chotila	Sadla/ Liyad/ Rampara(Ru)				65		61.864	
41	Junagadh	Surendranagar	Four Lanning of Viramgam Lakhtar Surendranagar Muli Dodiya Road Betn Km 93/334 to 115/275	FP/GJ/ROAD/43470/201	30.72	Degraded Land	70% advance works	Surendra nagar	Sayala/ Chotila/	Sonpari/Fulzar/ Rampara(Ru)				62		59.008	
42	Junagadh	Surendranagar	765 kV D/C Lakadia-Vadodara Transmission line (Online 47.827 ha.)	6-GJA007/2021-BHO	17.017	Degraded Land	70% advance works	Surendra nagar	Sayala	Karadi	36pt	22.380868 22.381603 22.380742 22.372389 22.378028 22.379200	71.379227 71.380986 71.384095 71.382814 71.378546 71.378584	35	Model No.3	30.176	
43	Junagadh	Surendranagar	Diversion of 75.88625 ha Protected Forest land for Project of Widening & Strengthening four lane of (1) Sayla-Sudamda-Paliyad road Km 0/0 to 25/600 (2) Sayla-Muli road Km 0/0 to 10/890 (3) Muli-Surendranagar road Km. 126/0 to 144/700 District Surendranagar in favour of Executive Engineer, R&B Division, Surendranagar.	FCA-1019/7-14/19/SF-137/F Dt. 01/01/2021	75.88625	Degraded Land	70% advance works	Surendra nagar	Chotila	Rampara(Ru)	14 pt	22 28 87.81 22 30 0.20 22 29 45.82 22 29 48.66 22 29 35.55 22 29 27.38 22 29 33.47	71 9 53.06 71 10 0.36 71 10 5.26 71 10 12.98 71 10 17.42 71 9 56.62 71 9 52.41	22	Model No.3	14.256	
									Dharangdhra	Ratanpar	283 pt.	22 50 0.21 22 49 55.29 22 50 19.35 22 50 31.58 22 50 32.09 22 50 13.38 22 50 8.54 22 50 18.66 22 50 20.19	71 16 25.31 71 16 35.20 71 16 35.18 71 16 40.09 71 16 32.86 71 16 25.69 71 16 23.24 71 16 26.43 71 16 21.60	20	Model No.3	12.96	
									Dharangdhra	Methan	747/2	23 1 50.61 23 2 5.58 23 1 38.58	71 37 38.48 71 36 56.41 71 37 11.29	20	Model No.3	12.96	

Sr. No	Circle	Division	Name of Proposal	Final approval No. and date	Diverted area (ha)	Compensatory Afforestation	Plantation activity	District	Taluka	Village	Survey no.	N	E	Area/ (ha)	Plantation Model	Amount (Rs. lakhs)	Remarks
									Chotila	Mevasa (Se)	18 pt	22 19 21.34 22 19 42.34 22 19 43.30 22 19 29.59 22 19 39.55 22 19 28.61 22 19 27.96 22 19 44.32 22 19 35.92 22 19 28.44 22 19 21.91	71 2 19.61 71 2 21.45 71 2 11.34 71 2 12.95 71 2 3.69 71 2 10.38 71 2 0.13 71 1 45.13 71 1 37.92 71 1 48.9 71 2 11.74	20	Model No.3	12.96	
									Sayla	Karadi	36 pt	22 22 48.49 22 22 51.43 22 22 21.25 22 22 17.94 22 22 17.31	71 23 17.10 71 23 0.85 71 22 58.69 71 23 6.24 71 23 11.46	20	Model No.3	12.96	
									Sayla	Shekhdod	16/1/9	22 16 12.40 22 16 5.21 22 16 1.55 22 15 56.36 22 15 50.69 22 15 48.76 22 15 54.99 22 15 56.69 22 15 58.63	71 20 48.32 71 20 56.82 71 20 58.48 71 20 54.68 71 20 54.74 71 20 52.63 71 20 43.12 71 20 44.20 71 20 40.32	20	Model No.3	12.96	
									Muli	Rasangapar	164	22 43 7.11 22 43 2.52 22 43 1.72 22 43 8.62 22 43 10.49 22 43 9.11 22 43 8.48 22 43 10.28 22 43 13.98 22 43 13.94 22 43 16.06	71 14 20.00 71 14 27.10 71 14 28.17 71 15 0.51 71 15 0.62 71 15 0.12 71 14 59.45 71 14 55.56 71 14 51.84 71 14 50.81 71 14 49.78	15	Model No.3	9.72	
									Muli	Gadhada	158 pt	Part-1 22 44 37.34 22 44 22.87 22 44 20.21 22 44 10.13 22 44 5.00 22 44 1.47 22 44 5.06 22 44 6.60 22 44 27.11 22 44 38.95 Part-2 22 42 58.95 22 42 59.37 22 42 47.11 22 42 45.50 22 42 45.22	Part-1 71 19 46.64 71 19 42.21 71 19 43.90 71 19 44 .28 71 19 43.12 71 19 55.39 71 19 56.51 71 19 51.48 71 19 54.85 71 20 0.42 Part-2 71 10 19.70 71 19 24.51 71 19 30.68 71 19 23.13 71 19 27.21	15	Model No.3	9.72	
44	Junagadh	Surendranagar	Diversion of 0.90 ha Reserved forest land for Acquiring forest land for chotila-Anandpur-Jasadan (Anandpur Bypass) SH-119 Km. 24/0 two 24/30 Surendranagar District in favor of Executive Engineer R & B Division Surendranagar	GOG No. FCA-1018/7-27/18/SF-133/F Dt. 12/02/2020	0.9	Degraded Land	70% advance works	Surendranagar	Dharangdhra	Baisabgadh	291/6	22 01 35.9	71 20 39.2	2	MODEL-3 Compensatory Afforestation in Double Degreded	1.152	
45	Junagadh	Surendranagar	Diversion of 0.0175 ha Reserved forest land for Laying 125 MM Dia PE Gas pipeline along cart track from top on to top Nailesh Ceramics connectivity in taluka thangadh in surendranagar district in favour of Dy. manager (PR & ROU) Gujarat gas ltd.Ahmedabad	GOG No. FCA-1019/5-06/19/SF-40/F Dt. 29/5/2020	0.0175	Degraded Land	70% advance works	Surendranagar	Chotila	Rampara(Ru)	14 pt	22 29 35.83	71 10 06.19	1	MODEL-3 Compensatory Afforestation in Double Degreded	0.648	

Sr. No	Circle	Division	Name of Proposal	Final approval No. and date	Diverted area (ha)	Compensatory Afforestation	Plantation activity	District	Taluka	Village	Survey no.	N	E	Area/ (ha)	Plantation Model	Amount (Rs. lakhs)	Remarks
46	Junagadh	Surendranagar	Diversion of 0.1328 ha Gir Wildlife Sanctuary area for laying of existing water pipeline of Junagadh Urban Water Supply Scheme based on Hasnpur Dam in favour of executive engineer. P.H. Works Division-1, GSW&SB, Junagadh District of Gujarat.	GOG No. FCA-1015/4-02/15/S.F-50/F Dt. 01/01/2021	0.1328	Degraded Land	70% advance works	Surendra nagar	Chotila	Nani Paliyad	46/1 pt	22 25 10.2 22 25 11.0 22 25 10.9 22 25 10.5	071 12 29.3 071 12 27.4 071 12 31.8 071 12 32.3	1	Model No.2	0.632	
47	Kutch	Kutch (E)	Diversion of 107.9154 ha.protected forest land for laning of NH-341 from Junction With NH-41 at Nandgram to Bhuj via Anjar in the State of Gujarat Package-1 of Kachchh District in favour of Project Director, PIU, NHAI, Gandhidham.	FCA-1018/7-46/18/SF-194/F Dt.04/03/2020	107.9159	Degraded Land	70% advance works	Kutch	Rapar	Momaymora	509/P	23.718352 23.718074 23.715481 23.715254 23.714276 23.713308 23.712210 23.710332 23.709217 23.707628 23.707076 23.706786 23.710570 23.715388 23.715844 23.717428	70.939991 70947304 70.947431 70.946241 70.946039 70.945876 70.945039 70.944867 70.944950 70.944023 70.939681 70.935747 70.937353 70.936226 70.936556 70.938257	100	Model-2	294.256	As per Conditions No.3 (g) The Plantations shall be taken place before end of 2021 monsoon.
									Anjar	Khedoi	718/p	23.059898 23.059815 23.0522445 23.051712	69.940017 69.946643 69.947600 69.939527	60		0	
									Anjar	Khambhra	258/p	23.110500 23.110038 23.117414 23.117467 23.115651 23.448779 23.115459 23.115939 23.116417 23.116727 23.117060 23.113519 23.1103964	69.916707 69.911503 69.910773 69.912867 69.913258 69.914842 69.916717 69.917302 69.917211 69.916894 69.921867 69.921766 69.921616	56		0	
48	Kutch	Kutch (E)	765 kV D/C Lakadia-Vadodara Transmission line	6-GJC019/2021-BHO	11.773	Degraded Land	70% advance works	Kutch	Rapar	Mauvana	889/p	23 50 24.75 23 50 2.74 23 49 59.92 23 50 21.97	70 55 16.37 70 55 22.54 70 55 10.81 70 55 4.63	24	Model-3	23.664	
49	Kutch	Kutch (E)	Construction of Missing link in Lakhpat Gaduli Hajipur Odma Kavda Dholavira Mahuvana Gadkabet Santalpur in the state of Gujarat on EPC mode. Newly declared National Highway No.-754K	6-GJC011/2021-BHO	8.184	Degraded Land	70% advance works	Kutch	Bhuj	Baladiya	62	23 06 21.32 23 06 13.70 23 06 09.26 23 06 07.15 23 05 59.25 23 06 02.23 23 06 05.39 23 06 05.98 23 06 08.13 23 06 10.87 23 06 11.44 23 06 12.64 23 06 16.27 23 06 16.83 23 06 19.07 23 06 18.56 23 06 18.61 23 06 19.20 23 06 20.92 23 06 20.98 23 06 20.25	69 38 48.05 69 38 49.46 69 38 45.99 69 38 46.19 69 38 37.05 69 38 31.54 69 38 37.53 69 38 37.19 69 38 36.32 69 38 33.41 69 38 37.91 69 38 39.40 69 38 41.59 69 38 41.03 69 38 40.66 69 38 38 93 69 38 34.86 69 38 33.52 69 38 31.35 69 38 33.11 69 38 35.39 69 38 38.52	17	Model-3	16.76	
50	Kutch	Kutch (E)	Construction of Missing link in Lakhpat Gaduli Hajipur Odma Kavda Dholavira Mahuvana Gadkabet Santalpur in the state of Gujarat on EPC mode. Newly declared National Highway No.-754K	6-GJC020/2021-BHO	6.66	Degraded Land	70% advance works	Kutch	Rapar	Jalavada	1563	23 54 38.88 23 54 42.45 23 54 50.02 23 54 55.39	70 41 52.50 70 41 57.60 70 41 35.30 70 41 46.36	14	Model-3	13.8	

Sr. No	Circle	Division	Name of Proposal	Final approval No. and date	Diverted area (ha)	Compensatory Afforestation	Plantation activity	District	Taluka	Village	Survey no.	N	E	Area/ (ha)	Plantation Model	Amount (Rs. lakhs)	Remarks
51	Kutch	Kutch (E)	Diversion of 38.71 ha Reserved and Unclassed Forest land for setting up 300 MW Power Plant at Hazira in Favour of Essar Steel India Ltd. in Surat District of Gujarat.	FP/GJ/IND/22813/2011	38.71	Non Forest Land	70% advance works	Kutch	Bhuj	Andhau	314/pt	0	0	121.4	0	83.256	
52	Kutch	Kutch (E)	Diversion of 27.02 ha. forest land for constructing of Raw Material handling facilities & Utilities.	6-GJC018/2015-BHO	27.02	Non Forest Land	70% advance works	Kutch	Bhuj	Andhau	314/pt	0	0	82	0	56.232	
53	Kutch	Kutch (W)	Diversion of 122.4077 ha protected forest land for 2/4 lanning of Bhuj-Khavda-Dhrmshala section NH 341 from km 65+478 to 162+185 in state of Gujarat package-II Kutch district in favour of Executive Engineer, NH Division, Gandhidham	F.NO.6-GJA029/2018-BHO/BH-41, Date - 26/04/2020	122.4077	Degraded Land	70% advance works	Kutch	Bhuj	Bhuj	870/pt	23 19 8 70	69 39 42 36	245	Model-3	231.070552	
54	Kutch	Kutch (W)	Diversion of 95.6684 ha (94.7310 ha. Kutch West +0.9374 ha. Kutch SF) Forest land for construction of re-configuration of Bhuj- Ps-Lakadiya 795 KV D/c line so as to establish Bhuj-II - Lakadiya 765 KV D/c L/line as well	F.NO. - 6-GJA012/2020-BHO, Date-30/09/2020	95.6684	Degraded Land	70% advance works	Kachchh	Nakhatrana	Naranpar	151/pt	23 14 29 4213	69 14 25 5461	192	model-3	181.083863	
										Nirona, Akadana, Medisar	554/pt, 22/pt, 36/pt	23 25 55 31	69 31 31 67	28.78	model-3	18.64419974	
55	Kutch	Kutch (W)	Diversion of 186.96 ha of reserved forest land for acquisition of forest land for the proposed barrage project across river narmada near Bhadbhut village in Bharuch District in Favour of Excutive Engineer, Gulf of Khambhat development Project (WR), Project implementaion Unit 2, Vadodara Gujarat.	F.NO.8-50/2017-FC, Date - 21/12/2017	156.000	Degraded Land	70% advance works	Kutch	Abadasa	Dhrufi nani	86,87,250,25 1,252,291,29 2,293,328,32 9,331,332,33 3,334,336,33 8,339,340,34 1,343,344,34 9,350,359	23 15 25 85	69 0 3 34	156	GIB	153.431616	
56	Kutch	Kutch (W)	Construction of Missing link in Lakhpatt gaduli Hajipur Odma Khavda Dholavira Mauvana Gadkabet Santalpr in the State of Gujarat on EPC mode	6-GJC021/2021-BHO	16.2	Degraded Land	70% advance works	Kutch	Lakhtar	Bhaiyavo				33		34.232	
57	Kutch	Kutch (W)	400 KV D/C MUNDRA-ZERDA(KANSARI) LINE NO-1	FP/GJ/TRANS/15406/2015	23.2544	Degraded Land	70% advance works	Kutch	Abadasa	Nani Drupi				24.7816		19.792	
58	Kutch	Kutch (W)	Diversion of 0.21 ha Protected forest land to erect 220 KV transmission line from Gadhsisa to Nirona from wind farm project supply electric power to PGCIL substation, Nirona of Kutch District in favour of K.P. ENERGY ITD. SURAT	F.NO. 6-GJB034/2019-BHO/BH-19, Date.21/04/2020	1	Degraded Land	70% advance works	Kutch	Nakhatrana	Versalpar	133/pt	23 10 43 2	69 15 58 6	1	Model -2	0.989504	
59	Kutch	Kutch (W)	Diversion of 03786 ha (0.0701 ha + 0.3085 ha) Forest land for laying of 200 mm Drinking water pipeline from Sedata TW to mirzapar village in Kachchh District in favour of Deputy Excutive engineer,PHSS, BHUJ		1	Degraded Land	70% advance works	Kachchh	Nakhatrana	Nirona	554/pt	23 10 43 2	69 15 58 6	1	model-3	0.943144	
60	Kutch	Patan	DIVERSION OF 17.145 HA. PROTECTED FOREST LAND OF ROAD SIDE FOR WIDENING AND STRENGTHENING OF MODHERA TO CHANASMA ROAD, KM 61/300 TO 74/000 OF SECTION SH-07 IN PATAN DISTRICT, GUJARAT STATE.	DT.14/1/2021	17.145	Degraded Land	70% advance works	Patan	Sami	Anvarpura	261/1	23 34 6.59	71 30 19.07	35	Degraded	33.216	
61	Kutch	Patan	400 KV LILO CHARNAKA LINE FROM EXISTING 400 KV D/C MUNDRA -ZERDA LINE NO-2	FCA-1018/3-04/18/SF-1101/F DT.3/3/2020	5.3866	Degraded Land	70% advance works	Patan	Sami	Ved	760/1	23 39 11.74	71 31 56.50	11	Degraded	10.44	
62	Kutch	Patan	220 kV Single circuit Transmission Line from Renew Pooling Sub Station to GETCO's 400/220kV Charanka Sub Station on Double Circuit Tower with ACSR Zebra Conductor in Patan District of Gujarat State	6-GJB63/2020-BHO	4.557	Degraded Land	70% advance works	Patan	Santalpur	Roza	0	0	0	9.5	0	10.76	
63	Kutch	Patan	WIDENING 2 LANE TO 4 LANE FROM KM 95.50 TO 100.00 OF SH-07	FCA-1018/7-31/18/SF-151/F DT.18/6/2020	4.05	Degraded Land	70% advance works	Patan	Santalpur	Piprala	42	23 40 2.91	71 4 13.86	8.5	Degraded	8.064	
64	Kutch	Patan	CONSTRUCTION OF ROB ON SH-10 KHALI - BILIYA ROAD NEAR LALPUR OF DISTRICT PATAN	FCA-1018/7-24/17/SF-08/F DT.18/9/2019	1.575	Degraded Land	70% advance works	Patan	Santalpur	Piprala	42	23 40 11.43	71 4 20.56	4	Degraded	3.792	
65	Kutch	SF Kutch	765 KV D/C Bhuj to Lakadia Transmission Line	6-GJB041/2020-BHO	3.0916	Degraded Land	70% advance works	Kutch	Bhuj	Sangana timbo	0	0	0	7	0	6.552	

Sr. No	Circle	Division	Name of Proposal	Final approval No. and date	Diverted area (ha)	Compensatory Afforestation	Plantation activity	District	Taluka	Village	Survey no.	N	E	Area/ (ha)	Plantation Model	Amount (Rs. lakhs)	Remarks
66	Kutch	SF Kutch	Proposal for diversion of 0.1135 Ha. P.F. land for construction of 3 approach roads of state highway-42, Bhuj-Dudhai-Bhachau in favour of Balakrishna Industries Ltd.	GoG, Forest & Environment Department Letter No: FCA-1012/(2-04)/(12)/S.F.-93/F, Dt: 03/07/2015	0.1135	Degraded Land	70% advance works	Kachchh	Nakhatrana	Nakhatrana-Bhuj Via Nirona (Between Km: 15.00 to 17.00)	273	23.24.966	069.21.725	1	S	2.184	
57	MNP Jamnagar	MNP Jamnagar	DIVERSION OF 0.25 HA. PROTECTED FOREST LAND OF BERTHING FACILITY AND ALLIED INFRASTRUCTURE FOR COAST GUARD VESSEL, ALONG THE GULF OF KUTCH, VADINAR, DEVBHUMI DWARKA DISTRICT, GUJARAT IN FAVOUR OF DY. COMMANDANT, STATION WORKS OFFICER FOR COMMANDING OFFICER, VADINAR	FP/GJ/DEF/25946/2017	0.25	Degraded Land	70% advance works	Dev Bhoomi Dwarka	Khambhadiya	Kajurda	0	0	0	1		1.04	
58	SF Ahemdabad	SF Ahemdabad	Construction of Ahmedabad to Dholera Expressway (Length = 110 km) (Package No.: NHA/1/BM/21) in the state of Gujarat	6-GJA014/2020-BHO	54.29	Degraded Land	70% advance works	Ahmedabad	Dhanera	Mahadevpura	Mahadevpura sy no-142 (84.00 ha) sino-gps-1 to 11 and 143 (25.00 Ha) sino-12 to 16 old	22 8 16.78 22 8 47.56 22 8 55.65 22 8 51.51 22 8 34.69 22 8 34.07 22 8 29.92 22 8 28.95 22 8 30.39 22 8 25.41 22 8 18.46 22 8 67 22 8 22 8 22 8 23.51 22 8 21.69 22 8 42.86	72 17 39.83 72 17 21.75 72 17 2.32 72 17 8.91 72 17 4.01 72 17 4.71 72 17 10.43 72 17 14.04 72 17 18.46 72 17 21.78 72 17 42.52 72 17 48.20 72 17 50.72 72 17 58.47 72 17 59.77	109		86.208	
59	SF Ahemdabad	SF Ahemdabad	OF AHMEDABAD-BAGODARA-DHANDHUKA a€ RANPUR-UMRALA ROAD KM. 105/00 TO KM.106/100	FP/GJ/ROAD/32616/2018	2.2275	Degraded Land	70% advance works	Ahmedabad	Dholera	Nava gam Karna	Nava gam Karna sy no-61/p old (5.00 Ha)	22 22 34.37 22 22 29.91 22 22 26.81 22 22 27.71 22 22 35.23	72 18 49.18 72 18 49.12 72 18 47.24 72 18 38.55	5		3.936	
70	SF Godhra	SF Vadodara	Designing, Construction, Testing & Commissioning of Intake Well cum Pump House, Water Treatment Plant, Clear water reservoir cum Pump House, Providing, Lowering Testing and Commissioning of Rising Main and Transmission Mains, Surge Control Devices on Pipelines, Civil, Electromechanical Works and Instrumentation Works including all allied works comp	6-GJB051/2019-BHO	3.4134	Degraded Land	70% advance works	Vadodara	Waghodiya	Rayantalavadi	0	0	0	4		3.792	
71	Surat	Bharuch	Diversion of 186.96 Ha. Of Reserve Forest Acquisition of Forest land for the Proposed Bhadbhut Barregre Project Across River Narmada in Bharuch District in Favour of Executive Engineer, Gulf of Khambhat Development Project (WR), Project Implementation Unit-2 Vadodara, Gujarat	File No.8-50-2017-FC Date- 11-01-2021	186.96	Degraded Land	70% advance works	Bharuch	Zaghaida	Varadiya	157	21.40.14.04 21.40.09.00	73.19.23.0.0 73.19.19.8	40	Gap Plantation	9.256	
72	Surat	Bharuch	Diversion of 186.96 Ha. Of Reserve Forest Acquisition of Forest land for the Proposed Bhadbhut Barregre Project Across River Narmada in Bharuch District in Favour of Executive Engineer, Gulf of Khambhat Development Project (WR), Project Implementation Unit-2 Vadodara, Gujarat	File No.8-50-2017-FC Date- 11-01-2021	0.00	Degraded Land	70% advance works	Bharuch	Netrang	Fichvada	364	21.41.03.06	73.29.07.85	40	Degreded Model-3	39.448	
73	Surat	Bharuch	Diversion of 186.96 Ha. Of Reserve Forest Acquisition of Forest land for the Proposed Bhadbhut Barregre Project Across River Narmada in Bharuch District in Favour of Executive Engineer, Gulf of Khambhat Development Project (WR), Project Implementation Unit-2 Vadodara, Gujarat	File No.8-50-2017-FC Date- 11-01-2021	0.00	Degraded Land	70% advance works	Bharuch	Netrang	Pingot	548	21.34.07.50	73.24.56.89	20	Gap Plantation	4.624	

Sr. No	Circle	Division	Name of Proposal	Final approval No. and date	Diverted area (ha)	Compensatory Afforestation	Plantation activity	District	Taluka	Village	Survey no.	N	E	Area/ (ha)	Plantation Model	Amount (Rs. lakhs)	Remarks
74	Surat	Bharuch	Diversion of 10.10 Ha.Protected Forest land for the project of Widening and strengthening Hansot-Khudadara-Pandvai-Kosamba Road Km.0/0 to 20/200 District Bharuch in Gujarat State	6-GJC-019/2020 BHO Dt.11.12.2020	10.10	Degraded Land	70% advance works	Bharuch	Netrang	Varkhadi	76 (Old 377)	21°38'2.74" 21°37'55.18" 21°38'2.30" 21°38'9.21" 21°38'12.45" 21°38'11.26" 21°38'9.82" 21°38'4.67" 21°38'5.96" 21°38'4.23"	73°28'31.78" 73°28'39.41" 73°28'44.82" 73°29'1.09" 73°28'56.44" 73°28'53.95" 73°28'54.30" 73°28'43.03" 73°28'41.08" 73°28'37.35"	11	Model-3	10.848	
										Bilothi	82 (Old 550)	21°31'43.57" 21°31'43.19" 21°31'46.21" 21°31'53.84" 21°31'55.29" 21°32'0.51" 21°32'0.82" 21°31'56.33" 21°31'55.99" 21°31'51.52" 21°31'50.59" 21°31'43.56"	73°28'31.78" 73°28'39.41" 73°28'44.82" 73°29'1.09" 73°28'56.44" 73°28'53.95" 73°28'54.30" 73°28'43.03" 73°28'41.08" 73°24'52.68" 73°24'54.69" 73°24'57.27"	10	Model-3	9.864	
75	Surat	Bharuch	Diversion of 3.24 Ha.Protected Forest land for the project of Widening and strengthening of Umalla-Asha-Panatha-Indore-Velugam Road Km.0/00 to 10/800 (Panchayat road) Dist : Bharuch	6-GJB-022/2020 BHO Dt.21.12.2020	3.24	Degraded Land	70% advance works	Bharuch	Zaghaida	Pada	9 (Old 126)	21°43'25.82" 21°43'26.77" 21°43'30.47" 21°43'36.93" 21°43'31.12"	73°21'0.59" 73°21'5.66" 73°21'8.26" 73°21'0.01" 73°21'54.74"	7	Model-3	6.904	
76	Surat	Bharuch	Diversion of 186.96 Ha. Of Reserve Forest Acquisition of Forest land for the Proposed Bhabhbut Barregre Project Across River Narmada in Bharuch District in Favour of Executive Engineer, Gulf of Khambhat Development Project (WR), Project Implementation Unit-2 Vadodara, Gujarat	File No.8-50-2017-FC Date- 11-01-2021	0.00	Degraded Land	70% advance works	Bharuch	Netrang	Fichvada	364	21.41.03.06	73.29.07.85	0	Barbed wire Fencing (3 Km)	12	Other Work
77	Surat	Bharuch	Diversion of 186.96 Ha. Of Reserve Forest Acquisition of Forest land for the Proposed Bhabhbut Barregre Project Across River Narmada in Bharuch District in Favour of Executive Engineer, Gulf of Khambhat Development Project (WR), Project Implementation Unit-2 Vadodara, Gujarat	File No.8-50-2017-FC Date- 11-01-2021	0.00	Degraded Land	70% advance works	Bharuch	Netrang	Netrang Range				0	Watch & Ward	10.8	Other Work
78	Surat	Bharuch	Diversion of 186.96 Ha. Of Reserve Forest Acquisition of Forest land for the Proposed Bhabhbut Barregre Project Across River Narmada in Bharuch District in Favour of Executive Engineer, Gulf of Khambhat Development Project (WR), Project Implementation Unit-2 Vadodara, Gujarat	File No.8-50-2017-FC Date- 11-01-2021	0.00	Degraded Land	70% advance works	Bharuch	Zaghaida	Zaghadia Range				0	Watch & Ward	10.8	Other Work
79	Surat	Bharuch	Diversion of 186.96 Ha. Of Reserve Forest Acquisition of Forest land for the Proposed Bhabhbut Barregre Project Across River Narmada in Bharuch District in Favour of Executive Engineer, Gulf of Khambhat Development Project (WR), Project Implementation Unit-2 Vadodara, Gujarat	File No.8-50-2017-FC Date- 11-01-2021	0.00	Degraded Land	70% advance works	Bharuch	Netrang	Fichvada	364	21.41.03.06	73.29.07.85	0	Contur bunding (3 No)	2.4	Other Work
80	Surat	Bharuch	Diversion of 186.96 Ha. Of Reserve Forest Acquisition of Forest land for the Proposed Bhabhbut Barregre Project Across River Narmada in Bharuch District in Favour of Executive Engineer, Gulf of Khambhat Development Project (WR), Project Implementation Unit-2 Vadodara, Gujarat	File No.8-50-2017-FC Date- 11-01-2021	0.00	Degraded Land	70% advance works	Bharuch	Zaghaida	Varadiya	157			0	Contur bunding (3 No)	2.4	Other Work

Sr. No	Circle	Division	Name of Proposal	Final approval No. and date	Diverted area (ha)	Compensatory Afforestation	Plantation activity	District	Taluka	Village	Survey no.	N	E	Area/ (ha)	Plantation Model	Amount (Rs. lakhs)	Remarks
81	Surat	Bharuch	Diversion of 186.96 Ha. Of Reserve Forest Acquisition of Forest land for the Proposed Bhabhut Barregre Project Across River Narmada in Bharuch District in Favour of Executive Engineer, Gulf of Khambhat Development Project (WR), Project Implementation Unit-2 Vadodara, Gujarat	File No.8-50-2017-FC Date- 11-01-2021	0.00	Degraded Land	70% advance works	Bharuch	Netrang	Kakarpada	173	21.42.45.11	73.25.52.00	0	Checkdam (01 No)	7.2	Other Work
82	Surat	Bharuch	Diversion of 186.96 Ha. Of Reserve Forest Acquisition of Forest land for the Proposed Bhabhut Barregre Project Across River Narmada in Bharuch District in Favour of Executive Engineer, Gulf of Khambhat Development Project (WR), Project Implementation Unit-2 Vadodara, Gujarat	File No.8-50-2017-FC Date- 11-01-2021	0.00	Degraded Land	70% advance works	Bharuch	Netrang	Mungaj	168	21.42.26.00	73.23.50.00	0	Checkdam (01 No)	7.2	Other Work
83	Surat	Bharuch	Diversion of 186.96 Ha. Of Reserve Forest Acquisition of Forest land for the Proposed Bhabhut Barregre Project Across River Narmada in Bharuch District in Favour of Executive Engineer, Gulf of Khambhat Development Project (WR), Project Implementation Unit-2 Vadodara, Gujarat	File No.8-50-2017-FC Date- 11-01-2021	0.00	Degraded Land	70% advance works	Bharuch	Zaghaida	Varadiya-1	157	21.39.56.8 21.39.51.04	073.19.18.8 73.19.10.07	0	Checkdam (01 No)	7.2	Other Work
84	Surat	Bharuch	Diversion of 186.96 Ha. Of Reserve Forest Acquisition of Forest land for the Proposed Bhabhut Barregre Project Across River Narmada in Bharuch District in Favour of Executive Engineer, Gulf of Khambhat Development Project (WR), Project Implementation Unit-2 Vadodara, Gujarat	File No.8-50-2017-FC Date- 11-01-2021	0.00	Degraded Land	70% advance works	Bharuch	Zaghaida	Varadiya-2	157	21.39.56.9 21.40.02.3	73.19.06.4 73.19.24.08	0	Checkdam (01 No)	7.2	Other Work
85	Surat	Surat	Diversion of 22.80 ha PF land for construction of road from Pla RTO Hajira Road to Palanpur Village or Pal- Palanpur-Bhesan Gaurav path Road to Vankala Jakatnaka Road (Km 0/0 To 4/0 Km & 0/0 To 12/0) by Executive Engineer, Road Development Surat Municipal Corporation Surat	6-GJC065/2018-BHO/886 DATED 25/09/2020	22.8	Degraded Land	70% advance works	Surat	Mangrol	Mandan	585	N 21 25 7.51	E 73 16 49.40	46	Model-3	52.208	
86	Surat	Surat	Diversion of 12.16 ha Protected Forest land for the project of four lanning of Unai-Buhari-Madhi-Mandvi- Zankhavav Road E. SH-5 Km 128/000 to 143/200 in Favour of Executive Engineer, R&B Division in Surat District of Gujarat.	6-GJB012/2020-BHO/883 DATED 25/09/2020	12.16	Degraded Land	70% advance works	Surat	Mandvi	Kevdi	124	N 21 26 22.79	E 73 19 48.69	15	Model-3	17.024	
87	Surat	Surat	Diversion of 5.70 ha Protected Forest land for construction of cement concrete road with beautification work Surat branch canal road on the both side of existing canal from Anuvrat Dwar Junction to Jamnada Park Via G.D Goenka School (0/0 to 3/0) in favour of Executive Engineer,Road Development Department, Surat municipal corporation in surat Destrict of Gujarat	6-GJB016/2020-BHO/885 DATED 25/09/2020	5.7	Degraded Land	70% advance works	Surat	Mangrol	Kevdi Kund	576	N 21 28 3.09	E 73 17 18.36	12	Model-3	13.616	
88	Surat	Surat	Diversion of 12.16 ha Protected Forest land for the project of four lanning of Unai-Buhari-Madhi-Mandvi- Zankhavav Road E. SH-5 Km 128/000 to 143/200 in Favour of Executive Engineer, R&B Division in Surat District of Gujarat.	6-GJB012/2020-BHO/883 DATED 25/09/2020	12.16	Degraded Land	70% advance works	Surat	Mandvi	Kevdi	124	N 21 26 30.64	E 73 20 59.47	10	Model-3	11.352	
89	Surat	Surat	Proposal for Diversion of 0.838 ha Protected Forest land for project of Widening and Strenghting of Bhatha Bhatapor Road KM 0/0 to 2/580 Ta choryasi dist surat in Gujarat state	FCA-1020/7-26/20/SF-202/F Date : 12/01/2021	0.838	Degraded Land	70% advance works	Surat	Mandvi	Balethi	124	N 21 26 9.68	E 73 19 56.81	2	Model-3	2.272	
90	Vadodara	Baria	Gadu to devbhumi dwarka road N.H.A.I. 8-E form k.m.263/00 to 473/00 Four Line/two line Gir somnath,Probdar,devbhumi dwarka districts state of Gujarat	6-GJA005/2016-BHO	379.5246	Degraded Land	70% advance works	Dahod	Jhalod	Rajpur	0	0	0	165	0	174.168	
91	Vadodara	Baria	IMPROVEMENT AND WIDENING OF DHANDHUKA - PALIYAD ROAD	FP/GJ/ROAD/23834/2017	29.406	Degraded Land	70% advance works	Dahod	Bariya	Udhavala	0	0	0	41	0	39.688	

Sr. No	Circle	Division	Name of Proposal	Final approval No. and date	Diverted area (ha)	Compensatory Afforestation	Plantation activity	District	Taluka	Village	Survey no.	N	E	Area/ (ha)	Plantation Model	Amount (Rs. lakhs)	Remarks
92	Vadodara	Baria	PROPOSAL OF DEFORESTING FOR WIDENING & STRENGTHENING OF GARIYADHAR PARAVDI PALITANA ROAD	GOI,FCA 1018/7-38/10/SF-17-F DT-16-10-2018	17.759	Degraded Land	70% advance works	Dahod	Baria	Motizari	135 pt	22.47066	73.551	36	MFP-2	35.712	
93	Vadodara	Baria	Widening and Strengthening of D' Bariya - Dhanpur Road Ch. 0/0 to 21/600	6-GJC013/2020-BHO	11.34	Degraded Land	70% advance works	Dahod	Sanjeli	Motakaliya	0	0	0	23	0	23.536	
94	Vadodara	Baria	WIDENING AND STRENGTHENING OF VERAVAL-TALALA ROAD BIT KM 2/0 TO 25/3	GOI,FCA 1019/7-28/19/SF-167-F DT-06-11-2020	4.87	Degraded Land	70% advance works	Dahod	Fatepura	Zer	35 pt	23.301498	73.996377	10	MFP-2	9.92	
95	Vadodara	Baria	KGPL Dhumad-Bhopal Section (Gujarat State)	6-GJC009/2021-BHO	5.4283	Degraded Land	70% advance works	Dahod	Bariya	Viol	0	0	0	9	0	12.448	
96	Vadodara	Baria	Widening and Strengthening of Santrampur - Zalod - Kushalgadh Road (S.H.-2) Ch. 174/200 to 187/200	6-GJB074/2020-BHO	2.925	Degraded Land	70% advance works	Dahod	Debgadh Baria	Debgadh Baria	0	0	0	6	0	7.816	
97	Vadodara	Baria	Construction of Eight lane road (newly declared NH 148N) from Kher Khunta village in Ratlam district in the state of Madhya Pradesh to Dodka village in Vadodara district in the state of Gujarat from C	6-GJB004/2021-BHO	1.8736	Degraded Land	70% advance works	Dahod	Debgadh Baria	Debgadh Baria	0	0	0	4	0	5.208	
98	Vadodara	Chhota-Udepur	Four lanning of Dabhoi - Segva - Rajpipla Road Km. 0/800 to 21/00	6-GJC015/2020-BHO	24.24	Degraded Land	70% advance works	Chhotau depur	Chhotaudepur/ Nasvadi	Kumbhani / Zer	0	0	0	49	0	50.136	
99	Vadodara	Chhota-Udepur	Diversion of 2.9993 ha protected forest land for the construction & implwmtation of kher khunta village in ratlam district in madhya paradesh to dodka village in vadodara district in favour of general manager (tech) & project director national highways authority o india PIU Godhara	File No.FCA-1019/7-18/19/S.F-145/F Dt.14/12/2020	2.9993	Degraded Land	70% advance works	Chhotau depur	Naswadi	Zer	38	22.02081	73.86783	6	M-3	6	
100	Vadodara	Godhra	Diversion of 53.4671 ha. Reserved Forest land for construction of eight lane road (newly declared NH-148-N) from Kher Khunta village in Ratlam district in the State of MP to Dodka village in Vadodara District in the State of Gujarat from CH 181+000 to 392+492 in favour of GM (Tech) Project Director, National Highway Authority of India in Panchmahal District of Gujarat.	F.No.6-GJA002/2021-BHO, Dt. 23.02.2021 (In principle)	53.4671	Degraded Land	70% advance works	Panchmahal	shahera	Mor	64/A PT	(1) N 23°49'31" (2) N 23°3'57.91" (3) N 23°3'47.43" (4) N 23°03'31.01" (5) 23°4'1.65"	E 73°41'57.19" E 73°42'12.56" E 73°41'53.23" E 73°41'5.56" E 73°41'46.69"	107	Modal-3	161.784	-
101	Vadodara	Godhra	Diversion of 22.6756 Ha. Protected Forest Land of Road Side for Widening and Strengthening up to Four Laning of Kheda-Dholka Road, Km 36/600 To 53/200 in Kheda District Gujarat State.	F.No : 6-GJC005/2020-BHO002 Dt. 16.10.2020	22.6756	Degraded Land	70% advance works	Panchmahal	Godhra East	Vansiya	30 & 94 to 100	(1) N 22°50'21.13" (2) N 22°50'11.56" (3) N 22°49'50.86" (4) N 22°50'8.95"	E 73°42'39.73" E 73°43'5.60" E 73°42'57.38" E 73°42'37.84"	46	Modal-3	46.736	As per Conditions No.3 (F) Plantions shall be taken up before end of 2021 monsoon.
102	Vadodara	Godhra	Development of Vadodara -Mumbai Expressway (Phase-I) from km 104+700 to Km 378+722 in the State of Gujarat, Maharashtra & Union Territory of Dadra & Nagar Haveli	6-GJC006/2018-BHO	13.5344	Degraded Land	70% advance works	Panchmahal	Shahera	Kotha	0	0	0	28	0	42.512	
103	Vadodara	Godhra	CONSTRUCTION OF EIGHT LANE ROAD (NEWLY DECLARED NH 148N) FROM KHER KHUNTA VILLAGE IN RATLAM DISTRICT IN THE STATE OF MADHYA PRADESH TO DODKA VILLAGE IN VADODARA DISTRICT IN THE STATE OF GUJARAT FROM C	FP/GJ/ROAD/41842/2019	10.9597	Degraded Land	70% advance works	Godhra	Godhra	Samali	0	0	0	22	0	22.512	
104	Vadodara	Godhra	IMPROVEMENT AND WIDENING OF DHANDHUKA - PALIYAD ROAD	FP/GJ/ROAD/23834/2017	29.406	Degraded Land	70% advance works	Panchmahal	Godhra	Sarangpur	0	0	0	19	0	18.392	

Sr. No	Circle	Division	Name of Proposal	Final approval No. and date	Diverted area (ha)	Compensatory Afforestation	Plantation activity	District	Taluka	Village	Survey no.	N	E	Area/ (ha)	Plantation Model	Amount (Rs. lakhs)	Remarks
105	Vadodara	Godhra	Diversion of 7.40 Ha. Protected Forest Land Of Road Side For Four Lining of Ahmadabad-Godhra-Dahod-Indore Road, Km 116/800 To 122/200 (Bhamaiya Crossing To S.T Nagar, Working Ch. Km. 117/600 to 122/20	F.No : 6-GJC006/2020-BHO/8/8	7.4	Degraded Land	70% advance works	Panchmahal	Godhra	Chundadi	48 pt	22°46'51.26 22°46'42.41 22°46'36.79 22°46'28.58 22°46'25.08 22°46'39.10	73°40'56.35 73°41'8.32 73°41'5.74 73°41'15.71 73°41'14.24 73°40'56.61	15	Modal-3	15.24	As per Conditions No.3 (F) Plantions shall be taken up before end of 2021 monson.
106	Vadodara	Godhra	Diversion of 6.73 protected forest land for the project of four lanning of Pragatipath section of link road Ahmedabad-Kuha-Kathlal-Balasinor-Godhara-Dahod-Indor Road (Old NH-59) Sonipur junction Sevaliya Junction, Mahisagar bridge Km.90/890 In Favour of Executive Engineer ,kheda R&b Division in Kheda district of Gujarat.	F.No : 6-GJC003/2020-BH-10 Dt. 17.04.2020	6.73	Degraded Land	70% advance works	Panchmahal	Godhra East	Sankli	63	(1) N 22°46'40.66" (2) N 22°46'36.08" (3) N 22°46'24.52" (4) N 22°46'29.63"	E 73°44'4.58" E 73°44'12.07" E 73°43'58.83" E 73°43'50.73"	14	Modal-3	14.224	As per Conditions No.3 (F) Plantions shall be taken up before end of 2021 monson.
107	Vadodara	Godhra	Diversion of 5.4283 ha. (1.3439 ha. RF) Reserved & Protected Forest land for laying of Liquefied Petroleum Gas (LPG) pipeline along with OFC from Dumad (Gujarat) to Bhopal (MP) in Godhra & Dahod Districts in favour of IHB Private Limited Chief Construction Manager, IOCL, Pipelines Division, Koyali, Vadodara of Gujarat.	F.No.6-GJC009/2021-BHO/039, Dt. 25.02.2021 (In principle)	1.3439	Degraded Land	70% advance works	Panchmahal	Halol	Kanteli	34 PT	(1) N 22°25'10.31" (2) N 22°25'11.46" (3) N 22°25'11.65" (4) N 22°25'4.06"	E 73°35'28.84" E 73°35'30.93" E 73°35'33.75" E 73°35'35.14"	3	Modal-3	4.128	-
108	Vadodara	Godhra	KGPL Dhumad-Bhopal Section (Gujarat State)	6-GJC009/2021-BHO	5.4283	Degraded Land	70% advance works	Pachmahal	Halol	Kanteli	34 PT	(1) N 22°25'10.31" (2) N 22°25'11.46" (3) N 22°25'11.65" (4) N 22°25'4.06"	E 73°35'28.84" E 73°35'30.93" E 73°35'33.75" E 73°35'35.14"	3	Modal-3	4.152	
109	Vadodara	Godhra	Diversion of 0.64 ha. Reserved Forest land for the Construction of New Sump and Sump room for drinking water supply facility in Halol Taluka Villages At .Village : Champaner , Taluka: Halol, Distric panchmahal.	GoG Letter No. FCA-1020/4-05/20/SF-118/F Dt. 19.10.2020	0.64	Degraded Land	70% advance works	Panchmahal	Halol	Kanteli	34	22°25'11.76" 22°25'41.43" 22°25'7.69" 22°25'11.60" "	73°35'45.48" 73°35'45.65" 73°35'37.86" 73°35'33.78"	2	Modal-3	2.768	As per Conditions No.3 (F) Plantions shall be taken up before end of 2021 monson.
110	Vadodara	Godhra	Diversion of 0.49 ha. Reserved Forest land for the Construction of New Sump and Sump room for drinking water supply facility in Halol Taluka Villages At .Village : Kanteli , Taluka: Halol, District: Panchmahal	GoG Letter No. FCA-1016/8-12/15/S.F.-21/F Dt30.06.2017	0.49	Degraded Land	70% advance works	Panchmahal	Halol	Kanteli	34&35	22°25'1.38 22°24'58.91 22°24'56.35 22°25'0.99	73°35'23.09" 73°35'23.15" 73°35'20.04" 73°35'20.28"	1	Modal-3	1.384	As per Conditions No.3 (F) Plantions shall be taken up before end of 2021 monson.
111	Vadodara	Godhra	Diversion of 0.30 ha. Reserved Forest land for the Construction of New Sump and Sump room for drinking water supply facility in Ghoghamba Taluka Villages At .Village : Padardi , Taluka: Ghoghamba, Distric panchmahal.	GoG Letter No. FCA-1020/4-06/20/SF-118/F Dt. 19.10.2020	0.3	Degraded Land	70% advance works	Panchmahal	Halol	Kanteli	34	22°25'1.55 22°24'59.41 22°24'56.87 22°24'58.83	73°35'42.52" 73°35'47.29" 73°35'46.14" 73°35'41.93"	1	Modal-3	1.384	As per Conditions No.3 (F) Plantions shall be taken up before end of 2021 monson.
112	Vadodara	Mahisagar	NADIAD-PETLAD-KHAMBBAT ROAD	FP/GJ/ROAD/30261/2017	22.6625	Degraded Land	70% advance works	Mahisagar	Virpur	Chikhli Zoz	0	0	0	46	0	44.528	
113	Vadodara	Mahisagar	Widening & Strengthening Four lane of Rajjipla To Poicha Road Km. 1/350 to 12/840	6-GJC022/2020-BHO	16.37325	Degraded Land	70% advance works	Mahisagar	Khanpur	Lambho	0	0	0	33	0	45.632	

Sr. No	Circle	Division	Name of Proposal	Final approval No. and date	Diverted area (ha)	Compensatory Afforestation	Plantation activity	District	Taluka	Village	Survey no.	N	E	Area/ (ha)	Plantation Model	Amount (Rs. lakhs)	Remarks
114	Vadodara	Mahisagar	WIDENING AND STRENGTHENING OF NADIAD DAKOR PALI (DAKOR PALI) ROAD KM 71/200 TO 83/00 & 85/00 TO 86/400	FP/GJ/ROAD/26241/2017	15.84	Degraded Land	70% advance works	Mahisagar	Santrampur	Batakwada	0	0	0	32	0	30.976	
115	Vadodara	Mahisagar	Diversion of 3.3075 Ha. Protected Forest Land of Road Side For Widening and Strengthening of Bhalej - Ode - Ahima Road, Km 0/00 To 14/700 in Anand District, Gujarat State.	6-GJB09/2020-BHO	3.3075	Degraded Land	70% advance works	Mahisagar	Santrampur	Dahela	0	0	0	7	0	6.6	
116	Vadodara	Mahisagar	DIVERSION OF 2.5875 HA. PROTECTED FOREST LAND OF ROAD SIDE FOR WIDENING AND STRENGTHENING OF LUNAWADA-HADOD-VARADHARI-KADACHHALA ROAD, KM. 12/800 TO 24/300 IN MAHISAGAR DISTRICT GUJARAT STATE.	FP/GJ/ROAD/40804/2019	2.5875	Degraded Land	70% advance works	Mahisagar	Kadana	Varasada	0	0	0	6	0	5.656	
117	Vadodara	Mahisagar	TRANSMISSION PIPELINE FROM KADIPUR TO DHOLERA	FP/GJ/WATER/26571/2017	1.16	Degraded Land	70% advance works	Mahisagar	Santrampur	Bhandara	0	0	0	3	0	2.904	
118	Vadodara	Mahisagar	ANAO-D-KARAMSAD-SOJITRA ROAD	FP/GJ/ROAD/30268/2017	3.675		70% advance works	Mahisagar	Virpur	Chikhli Zoza	0	0	0	8	0	7.744	
119	Valsad	Valsad (N)	Diversion of 15.345 ha. Protected Forest land for the project of widening & strengthening four land of Navsari - Gandevi road Km. 36/0 to 54/600 of District Navsari in favour of Executive Engineer, R&B Division, Navsari.	FCA-1019/7-01/19/SF-64/F dt.24/08/20	15.345	Degraded Land	70% advance works	Navsari	Vansda	Kandolpada	80 pt.	20°46'06.65"	73°16'26.74"	31	M-3	64.568	
120	Valsad	Valsad (N)	WIDENING UP TO P.S.S. AND STRENGTHNING WORK TO KM 0/0 TO 8/3 (KARAMBELI PHATAK [NH-8 JUNCTION] TO MOTI DAMAN ROAD) OF NH-848 B.	FP/GJ/ROAD/19353/2016	11.82	Degraded Land	70% advance works	Navsari	Vasnda	Kandolpada	80 pt.	20°46'06.65"	73°16'26.74"	24	M-3	21.12	
121	Valsad	Valsad (N)	Diversion of 10.6632 ha. Reserved Forest land for 66 KV Piprol- Manichondhi S/C with Dog conductor on D/C Panther Tower line to 66 KV Manaichondhi sub-station in favour of Executive Engineer (Const.) GETCO. Construction Division in Valsad District of Gujarat.	6-GJC 045/2019-BHO/ 854 Date: 18/09/2020	10.6632	Degraded Land	70% advance works	Navsari	Vansda	Kandolpada	80	20°46'15.07"	73°16'37.07"	23	M-3	47.904	
122	Valsad	Valsad (N)	Diversion of 8.085 ha. Protected Forest land for the project of widening & strengthening four land of Bilimora-Chikhli-Vansda- Waghai road Km. 44/400 to 53/400 (both side) & 53/400 to 56/600 (only for right side of the road) in favour of Executive Engineer, R&B Division, Navsari District of Gujarat.	FCA-1019/7-26/19/SF-160/F dt.24/08/20	8.085	Degraded Land	70% advance works	Navsari	Vansda	Bartad	855	20°37'55.48"	73°13'40.08"	17	M-3	35.408	
123	Valsad	Valsad (S)	UPGRADING OF NH 848 FROM 37/400 TO 66/700 FROM KAPARADA TO RAJBARI	FP/GJ/ROAD/18627/2016	59.33	Degraded Land	70% advance works	Valsad	Kaprada	Nalimadhani	133	20°25'37.00"	73°11'48.00"	119	M-3	101.28	
124	Valsad	Valsad (S)	DEVELOPMENT OF VADODARA - MUMBAI EXPRESSWAY (PHASE-1) FROM KM 104+700 (KM 390+864 OF NH8) TO KM 378+722 (KM 80 OF AHMEDABAD VADODARA EXPRESSWAY) IN THE STATE OF GUJARAT, MAHARASHTRA & UNION TERRITORY OF DADRA & NAGAR HAVELI (TOTAL LENGTH 274.022 KM)	FP/GJ/ROAD/14979/2015	5.08	Degraded Land	70% advance works	Valsad	Kaprada	Kaprada	0	0	0	10	0	9.384	
125	Valsad	Valsad (S)	DIVERSION OF 3.788 HA. FOR WIDENING AND STRENGTHENING OF UDWADA RAILWAY STATION PARIAROHINA DHAGADMAL ROAD TA. PARDI DI. VALSAD KM 0/0 TO 11/40.	FP/GJ/ROAD/40301/2019	3.788	Degraded Land	70% advance works	Valsad	Umargam	Anklas	372	20°22'89.00"	72°95'64.70"	8	M-3	7.544	
126	Valsad	Valsad (S)	Diversion of The forest land at Village:-Morai measuring 0.1880 ha. for Right to use in favour of welspun India Ltd. Vapi	6-GJB016/2020-BHO/736 Dated 27-08-2020. FCA-1020/10-10/19/SF-42/F	0.188	Degraded Land	70% advance works	Valsad	Kaprada	Terichikhali	76	N 20,10',50.35"	E 073,15',36.2"	0.376	M-2	0.368	
127	WL	Banaskantha	Diversion of 211.27 ha Protected Forest land	6-GJA 016/2019-	211.27	Degraded Land	70% advance	Banaska	Danta	Jodhasar	9/ pt.	N 24.18824	E 72.93102	50	Model No.3	47.16	

Sr. No	Circle	Division	Name of Proposal	Final approval No. and date	Diverted area (ha)	Compensatory Afforestation	Plantation activity	District	Taluka	Village	Survey no.	N	E	Area/ (ha)	Plantation Model	Amount (Rs. lakhs)	Remarks
	Gandhinagar		for upgradation of SH-41 from existing 4 lane to 6 lane with paved shoulder along with pedestrian path on LHS, Toe, side, drain	BHO/304 Date. 13/03/2020			works	ntha	Danta	Dhrangivas	112/ pt.	N 24.26511	E 73.00050	50	Model No.3	47.16	
									Danta	Jamaru	87/pt.	N 24.18092	E 72.94601	33	Model No.3	31.12	
									Danta	Dhagadiya	40/ pt.	N 24.21914	E 72.97545	32	Model No.3	30.184	
128	WL Gandhinagar	Banaskantha	Forest land diversion proposal (between km 13+500 to Km 130+073) of "Proposed new NH-754K greenfield alignment Sanchole-Santalpur section (EC-3) starting from Vantda in Banaskantha district to Ranmalpura in Patan district, from km 4+888 to km 130+073.	6-GJA005/2021-BHO	153.9968	Degraded Land	70% advance works	Banaskantha	Palanpur	Dhandha	0	0	0	50	0		47.16
129	WL Gandhinagar	Banaskantha	Forest land diversion proposal (between km 13+500 to Km 130+073) of "Proposed new NH-754K greenfield alignment Sanchole-Santalpur section (EC-3) starting from Vantda in Banaskantha district to Ranmalpura in Patan district, from km 4+888 to km 130+073.	6-GJA005/2021-BHO	153.9968	Degraded Land	70% advance works	Banaskantha	Danta	Rangpur	0	0	0	50	0		47.16
130	WL Gandhinagar	Banaskantha	Forest land diversion proposal (between km 13+500 to Km 130+073) of "Proposed new NH-754K greenfield alignment Sanchole-Santalpur section (EC-3) starting from Vantda in Banaskantha district to Ranmalpura in Patan district, from km 4+888 to km 130+073.	6-GJA005/2021-BHO	153.9968	Degraded Land	70% advance works	Banaskantha	Danta	Kangar	0	0	0	30	0		28.296
131	WL Gandhinagar	Banaskantha	Diversion of 42.46625 ha. protected forest land for Videning at Meetha-Tharad-Deesa Road km 56/340 to 88/390 in Favour of R & B Division Palanpur in Banaskantha District of Gujarat	FCA-1019/7-31/19/S.F-182/F Date : 21/10/2020	42.46625	Degraded Land	70% advance works	Banaskantha	Palanpur	Godh	64 pt	N 24.20511	E 72.59034	25	Model No.3		23.576
132	WL Gandhinagar	Banaskantha	Diversion of 42.46625 ha. protected forest land for Videning at Meetha-Tharad-Deesa Road km 56/340 to 88/390 in Favour of R & B Division Palanpur in Banaskantha District of Gujarat	FCA-1019/7-31/19/S.F-182/F Date : 21/10/2020	0	Degraded Land	70% advance works	Banaskantha	Palanpur	Jalotra	59,60,72 pt	N 24.16490	E 72.60855	50	Model No.3		47.16
133	WL Gandhinagar	Banaskantha	Diversion of 42.46625 ha. protected forest land for Videning at Meetha-Tharad-Deesa Road km 56/340 to 88/390 in Favour of R & B Division Palanpur in Banaskantha District of Gujarat	FCA-1019/7-31/19/S.F-182/F Date : 21/10/2020	0	Degraded Land	70% advance works	Banaskantha	Palanpur	Malpuriya	38	N 24.25565	E 72.50134	10	Model No.3		9.432
134	WL Gandhinagar	Banaskantha	Forest land diversion proposal (between km 13+500 to Km 130+073) of "Proposed new NH-754K greenfield alignment Sanchole-Santalpur section (EC-3) starting from Vantda in Banaskantha district to Ranmalpura in Patan district, from km 4+888 to km 130+073.	6-GJA005/2021-BHO	153.9968	Degraded Land	70% advance works	Banaskantha	Danta	Baheda	0	0	0	24	0		22.632
135	WL Gandhinagar	Banaskantha	Forest land diversion proposal (between km 13+500 to Km 130+073) of "Proposed new NH-754K greenfield alignment Sanchole-Santalpur section (EC-3) starting from Vantda in Banaskantha district to Ranmalpura in Patan district, from km 4+888 to km 130+073.	6-GJA005/2021-BHO	153.9968	Degraded Land	70% advance works	Banaskantha	Danta	Kukadi	0	0	0	20	0		18.864
136	WL Gandhinagar	Banaskantha	Protected forest land for widening of tharad lakhani deesa road km 52.900 to 56.340 four lanning vikaspath section of SH-54 in favour of Executive Engineer, R & B Division in Banaskantha District of Gujarat	6-GJB 057/2018-BHO/954 Date. 24/09/2019	4.9	Degraded Land	70% advance works	Banaskantha	Danta	Mahuda	57/ pt.	N 24.29973	E 72.96940	10	Model No.2		9.176
137	WL Gandhinagar	Banaskantha	Forest land diversion proposal (between km 13+500 to Km 130+073) of "Proposed new NH-754K greenfield alignment Sanchole-Santalpur section (EC-3) starting from Vantda in Banaskantha district to Ranmalpura in Patan district, from km 4+888 to km 130+073.	6-GJA005/2021-BHO	153.9968	Degraded Land	70% advance works	Banaskantha	Danta	Sambal	0	0	0	10	0		8.632

Sr. No	Circle	Division	Name of Proposal	Final approval No. and date	Diverted area (ha)	Compensatory Afforestation	Plantation activity	District	Taluka	Village	Survey no.	N	E	Area/ (ha)	Plantation Model	Amount (Rs. lakhs)	Remarks
138	WL Gandhinagar	Banaskantha	Forest land diversion proposal (between km 13+500 to Km 130+073) of "Proposed new NH-754K greenfield alignment Sanchole-Santalpur section (EC-3) starting from Vantda in Banaskantha district to Rannalpur in Patan district, from km 4+888 to km 130+073.	6-GJA005/2021-BHO	153.9968	Degraded Land	70% advance works	Banaskantha	Danta	Jilona	0	0	0	10	0	8.632	
139	WL Gandhinagar	Banaskantha	Diversion of 0.1044 ha. Protected forest land for purpose of construction U/G Sump & Pump Room use of Panthawada village, S.No.540/2 pt. in Banaskantha District in favour of Executive Engineer, P.H. Works Division, Deesa.	GOG letter No. FCA-1019/4-11/19/SF-134/F, Dt. 11/3/2020	0.1044	Degraded Land	70% advance works	Banaskantha	Danta	Mankadchampa	123/Block-2	N 24.24048	E 73.00255	1	Model-2	0.92	
140	WL Gandhinagar	Banaskantha	Diversion of 0.1980 Ha. Reserved Forest Land For Construction New Non Plan Road From 0.00 Km To 0.330 Km. Juni Shedhani (Ashokgadhi) in Banaskantha District in favour of Executive Engineer Panchayat R & B Division Palanpur.	GOG letter No. FCA-1019/5-60/18/SF-14/F, Dt. 8/1/2020	0.198	Degraded Land	70% advance works	Banaskantha	Danta	Mankadchampa	123/Block-2	N 24.23987	E 73.00195	1	Model-2	0.896	
141	WL Gandhinagar	Banaskantha	Diversion of 0.304 ha. protected forest land for 220 KV Radhanesada Vav Transmission Line in Favour of Executive Engineer Getko, Deesa in Banaskantha District of Gujarat	FCA-1020/3-28/19/S.F-73/F Date : 07/10/2020	0.304	Degraded Land	70% advance works	Banaskantha	Danta	Varnal	2 pt	N 24.25781	E 73.01259	1	Model-3	1.136	
142	WL Gandhinagar	Banaskantha	Diversion of 0.49617 ha. protected and wildlife forest land for laying of OFC cable on SH-56 from Danta 90.20 km. to Ambaji 112.20 km Banaskantha District in favour of AGM (Network -Operations), Vodafone mobile Service Limited , Ahmedabad.	6-GJB-023/2018-BHO/297, Dt.13/6/2018	0.49617	Degraded Land	70% advance works	Banaskantha	Deesa	Agadol	172pt	N 24.40459	E 72.27119	1	Model No.2	0.88	
143	WL Junagadh	GIR (E)	Diversion of 0.2646 ha. Reserved forest for the project residential connection of Sh. Hiteshbhai Kantilal Joshi LS 184P2/P2 village Khicha, Ta./Dhari in Amreli District in favor of Deputy Executive Engineer, PGVCL, Division-2 Amreli	FCA/1019/3-05/SF-85 dt.20-11-2019	1.00	Degraded Land	70% advance works	Gir Somnath	Gir Gadhada	Fulka	146pt.	20.505395 20.505117 20.505229 20.505514	70.553602 70.553617 70.554179 70.554136	1	Model-2	1	
144	WL Junagadh	Porbandar	Girnar Mountain W.S.S.	6-GJB017/2020-BHO	0.83	Degraded Land	70% advance works	Porbandar	Kutiyana	Khageshri	0	0	0	2	0	1.888	
145	WL Vadodara	Narmda	Proposal for laying OFC for Reliance Jio Infocomm Limited 4G Narmada District	6-GJB058/2020-BHO	1.18057	Degraded Land	70% advance works	Narmada	Nandod	Boridra	113	21°47'58.60"N 21°47'52.20"N 21°47'56.53"N 21°47'51.92"N	73°29'32.64"E 73°29'33.79"E 73°29'25.67"E 73°29'29.38"E	3	CA FOR DOUBLE DEGRADED AREA IN FOREST	2.832	
146	WL Vadodara	Narmda	Reliance Jio Infocomm Limited USOF Project (Initiative of Gol)	6-GJB079/2020-BHO	0.353	Degraded Land	70% advance works	Narmada	Dediypada	Amalipani/ Kalmkuvva	348	21°33'48.20"N 21°33'49.21"N 21°33'47.71"N 21°33'45.94"N	73°34'22.92"E 73°34'27.68"E 73°34'28.49"E 73°34'23.84"E	1	CA FOR DOUBLE DEGRADED AREA IN FOREST	0.944	
147	WL Vadodara	WL Vadodara	Proposal for laying OFC for Jio Digital Fibre Private Limited 4G Panmahal District	6-GJB004/2020-BHO	0.1411	Degraded Land	70% advance works	Panchmahal	Halol	Talavadi	0	0	0	1	0	0.936	

4950.41

4642.99

Statement-1(B)
Details of Compensatory Afforestation works for 30 % advance work and Current Year Plantation for the Year 2021-22

Sr. No	Circle	Division	Name of Proposal	Final approval No. and date	Diverted area (ha)	Compensatory Afforestation	Plantation activity	District	Taluka	Village	Survey no.	N	E	Area/ (ha)	Plantation Model	Amount (Rs. lakhs)	Remarks
1	Kutch	Kutch (W)	Diversion of 632.24 ha of forest land (429.90 ha reserved Forest land in Rajkot district +202.34 Reserved forest land in surendranagar district) for development of greenfield airport at rajkot in favour of director of civil aviation, government of gujarat.	F.NO.8-48/2017-Fc, date-19/09/2017	632.24	Degraded Land	30 % and Current Year	Kutch	Abadasa	Bhachunda & Konathiya		23 13 39 15	68 56 49.61	632.24	GIB	795.61082	
2	Junagadh	Jamnagar	Diversion of 1058.51 ha Forest land for settlement of the affected people of Hadaf, Kabutari & Edalvada Medium Irrigation project in Godhara Forest Division in Panchmahal District of Gujarat	GOI's No:- F.No.8-9/2009-FC Dt. 25-04-2018	1058.51	Non Forest Land	30 % and Current Year	Jamnagar	Lalpur	Moti Rafudad	603 pt	22.126	69.5225	274.59	Grassland Model	221.79	
3	Gandhinagar	Sabarkantha	oProposal For 97.29 of Protected forest land for Upgradation Of State Highway 41 from Existing 4 -Lane to 6 Laning with Paved shoulders and Hard Shoulders along with pedestrian path On LHS ,Toe ,Side Drain ,Land scape ,Bus Stop with Bus Buy And Utility Zone Withn Mhesana Diserict Division From Km 79+300 (Mahesana) To km 106+740 (Brahmanvada),Under Second Gujarat State Highway Project (GSHP II),Roads & Building Department ,Govt Of Gujrat through the World bank Assistance -	File no 6-GJA016/2019-BHO/304 Date-13/03/2020 in Principle Approval	97.29	Degraded Land	30 % and Current Year	Sabarkantha	Khedbhrama	Pathora	45	24 9.8 89	72 58 12.77	195	Model-3	262.48	
4	Junagadh	Morbi	Diversion of 1058.5118 ha of forest land for settlement of the affected people of Hadaf, Kabutari & Edalwada Medium Irrigation projects in Godhara Forest Division in Panchmahal district of Gujrat	GOIF No- 8-9/2009-FC, dt.25/04/18	1058.5118	Non Forest Land	30 % and Current Year	Morbi	Wankaner	Jalsika	104p	N-22.48774	E-70.96754	190	Model-3	190	
5	Junagadh	Morbi	Diversion of 1058.5118 ha of forest land for settlement of the affected people of Hadaf, Kabutari & Edalwada Medium Irrigation projects in Godhara Forest Division in Panchmahal district of Gujrat	GOIF No- 8-9/2009-FC, dt.25/04/18	1058.5118	Non Forest Land	30 % and Current Year	Rajkot	Jasdan	Bhadala	39 to 46	N-22.21215	E-71.12959	180	Model-3	180	
6	Junagadh	Bhavnagar	Proposal for transfer of forest land 1058.5118 Ha. to affected familys due to Hadaf-Kabutri-Adalvada irrigation scheme	F-NO.8-9/2009-FC DT.26/08/2011	1058.5118	Non Forest Land	30 % and Current Year	Bhavnagar	Jesar	Pa	174P1	21.193454	71.36459	150	Lion Coridor	80.76	
7	Gandhinagar	Gandhinagar	Ratanpur border to Ahmedabad 62.87 ha.	F. No. 8-105/2012-FC Dt. 23/7/2015	62.87	Degraded Land	30 % and Current Year	Mehsana	Satlasana	Umari	466 PT	24'04'39	72'43'39	125.74	SMC C-1	43.34	difference Amount of 70 % Advance work
8	Gandhinagar	Gandhinagar	Ratanpur border to Ahmedabad 62.87 ha.	F. No. 8-105/2012-FC Dt. 23/7/2015	62.87	Degraded Land	30 % and Current Year	Mehsana	Satlasana	Umari	466 PT	24'04'39	72'43'39	125.74	SMC C-1	109.7	
9	Junagadh	Morbi	Diversion of 381.7581 ha. Protected forest land for the project of widening and improvement of NH- 8A(renamed NH-47) km 12/000 to km 182.774 and NH-8B(renamed) NH-27) Road km 185/000 to km 215/600 in Ahmedabad surendranagar, Morbi S Rajkot District in favour of Executive Engineer, National Highway division, Rajkot Gujarat.	GOI Letter No.6-GJA018/2018-BHO/385 dt:04/07/2018.	381.7581	Degraded Land	30 % and Current Year	Rajkot	Jasdan	Lilapur	331 & 329/p	N-22.09001	E-71.26762	101	Model-3	101	
10	Kutch	Kutch (E)	Diversion of 107.9154 ha.protected forest land for laning of NH-341 from Junction With NH-41 at Nandgram to Bhuj via Anjar in the State of Gujarat Package-1 of Kachchh District in favour of Project Director, PIU, NHAI, Gandhidham.	FCA-1018/7-46/18/SF-194/F Dt.04/03/2020	107.9159	Degraded Land	30 % and Current Year	Kutch	Rapar	Momaymora	509/P	-	-	100	Model-2		

Sr. No	Circle	Division	Name of Proposal	Final approval No. and date	Diverted area (ha)	Compensatory Afforestation	Plantation activity	District	Taluka	Village	Survey no.	N	E	Area/ (ha)	Plantation Model	Amount (Rs. lakhs)	Remarks
11	Junagadh	Bhavnagar	Proposal for transfer of forest land 1058.5118 Ha. to affected families due to Hadaf-Kabutri-Adalvada irrigation scheme	F-NO.8-9/2009-FC DT.26/08/2011	1058.5118	Non Forest Land	30 % and Current Year	Bhavnagar	Jesar	Karjala	17P1	21.18438	71.38279	90	Lion Corridor	48.456	
12	Junagadh	Bhavnagar	Proposal for transfer of forest land 1058.5118 Ha. to affected families due to Hadaf-Kabutri-Adalvada irrigation scheme	F-NO.8-9/2009-FC DT.26/08/2011	1058.5118	Non Forest Land	30 % and Current Year	Bhavnagar	Jesar	Bila	269/1P1	21.163077	71.365633	75	Lion Corridor	40.38	
13	WL Gandhinagar	Banaskantha	DIVERSION OF 96.2254 HA. PROTECTED/RESERVED FOREST LAND FOR 2/4 LANNINGOF THARAD - DHANERA - PANTHAVADA FROM KM. 0+000 TO KM. 42+420 AND KM 42+250 TO KM 68+174 KM OF NH-168 IN PACKAGE - 1 IN FAVOUR OF EXECUTIVE ENGINEER , NATIONAL HIGHWAY DIVISION GANDHIDHAM IN BANASKANTHA DISTRICT OF GUJARAT.	6-GJA 03/2019-BHO/163 Date. 20/02/2019	96.2254	Degraded Land	30 % and Current Year	Banaskantha	Danta	Thalvada	76 pt.	N 24.14306	E 72.95171	70	Model-2	27.24	
14	WL Gandhinagar	Banaskantha	DIVERSION OF 96.2254 HA. PROTECTED/RESERVED FOREST LAND FOR 2/4 LANNINGOF THARAD - DHANERA - PANTHAVADA FROM KM. 0+000 TO KM. 42+420 AND KM 42+250 TO KM 68+174 KM OF NH-168 IN PACKAGE - 1 IN FAVOUR OF EXECUTIVE ENGINEER , NATIONAL HIGHWAY DIVISION GANDHIDHAM IN BANASKANTHA DISTRICT OF GUJARAT.	6-GJA 03/2019-BHO/163 Date. 20/02/2019		Degraded Land	30 % and Current Year	Banaskantha	Danta	Varnal	2 pt.	N 24.25627	E 73.01506	70	Model-2	27.24	
15	Junagadh	Morbi	Diversion of 252.260 ha (out of 433.2273 ha) protected forest for four lanning with paved shoulder NH configuration of "Dwarka-Khambhaliya-Devariya" (km. 130+000 to km 203+530) & "dhrol-amran-Maliya" (km. 00+000 to km. 13+600 & km.24+000 to km. 72+000) road of jamnagar. Devbhumi Dwarka & Morbi District in favour of project Director, NHAI, PIU, Rajkot Gujarat.	GOI Letter No. 6-REC10/ 2014-BHO/Part-I/957 dt:26/09/2019	252.26	Degraded Land	30 % and Current Year	Morbi	Wankaner	Jivapar	783/1/36 pt	N-22.69480	E-71.10442	67	Model-3	67	
16	Gandhinagar	Arvalli	Diversion of 32.88 ha. Protected forest land. Widning and Strengthening from Harij Junction to District Board Road (near Biliya Village) (From km 0.00 to 60.00) of Section SH-10 Patan District in favour of Exeutive Engineer R&B Division in Patan.	Additional Secretary Forest & Environment Letter No. FCA-1018/7-50/18/sf-204/F, date, 03-03-2020	32.88	Degraded Land	30 % and Current Year	Aravalli	Modasa	Muloj		N-23.31.206 N-23.31.266 N-23.30.997 N-23.30.947	E-73.26.662 E-73.27.216 E-7326.606 E-73.27.168	66	Model-2	31.72	
17	Junagadh	Jamnagar	Diversion of 30.1 ha Forest land for nonforest purpose in protected forest land for widening of existing Jamnagar-Lalpur-Porbandar Road SH-27 in Taluka Lalpur, Jamjodhpur, & Bhanvad of District Jamnagar & Devbhumi Dwarka. (FP/GJ/ROAD/31156/2018)	6-GJC040 /2018-BHO/ 119 Dt. 07/02/ 2019	30.1	Degraded Land	30 % and Current Year	Jamnagar	Lalpur	Apiya	326 pt	22.179	69.816	60	Grassland Model	79.14	
18	Kutch	Kutch (E)	Diversion of 107.9154 ha,protected forest land for laning of NH-341 from Junction With NH-41 at Nandgram to Bhuj via Anjar in the State of Gujarat Package-1 of Kachchh District in favour of Project Director, PIU, NHAI, Gandhidham.	FCA-1018/7-46/18/SF-194/F Dt.04/03/2020	107.9159	Degraded Land	30 % and Current Year	Kutch	Anjar	Khedoi	718/p	-	-	60	Model-2		
19	Kutch	Kutch (E)	Diversion of 107.9154 ha,protected forest land for laning of NH-341 from Junction With NH-41 at Nandgram to Bhuj via Anjar in the State of Gujarat Package-1 of Kachchh District in favour of Project Director, PIU, NHAI, Gandhidham.	FCA-1018/7-46/18/SF-194/F Dt.04/03/2020	107.9159	Degraded Land	30 % and Current Year	Kutch	Anjar	Khambhra	258/p	-	-	56	Model-2		
20	Junagadh	Morbi	Diversion of 1058.5118 ha of forest land for settlement of the affected people of Hadaf, Kabutari & Edalwada Medium Irrigation projects in Godhara Forest Division in Panchmahal district of Gujrat	GOI F No- 8-9/2009-FC, dt.25/04/18	1058.5118	Non Forest Land	30 % and Current Year	Rajkot	Jasdan	Ranigpar	115p	N-22.25895	E-71.11441	50.4	Model-3	50.4	

Sr. No	Circle	Division	Name of Proposal	Final approval No. and date	Diverted area (ha)	Compensatory Afforestation	Plantation activity	District	Taluka	Village	Survey no.	N	E	Area/ (ha)	Plantation Model	Amount (Rs. lakhs)	Remarks
21	WL Gandhinagar	Banaskantha	Diversion of 42.46625 ha. protected forest land for Videning at Meetha-Tharad-Deesa Road km 56/340 to 88/390 in Favour of R & B Division Palanpur in Banaskantha District of Gujarat	FCA-1019/7-31/19/S.F-182/F Date : 21/10/2020	0	Degraded Land	30 % and Current Year	Banaska ntha	Palanpur	Jalotra	59,60,72 pt	N 24.16490	E 72.60855	50	Model No.3	38.4	
22	Vadodara	Godhra	Diversion of 22.6756 Ha. Protected Forest Land of Road Side for Widening and Strengthening up to Four Laning of Kheda-Dholka Road, Km 36/600 To 53/200 in Kheda District Gujarat State.	F.No : 6-GJC005/2020-BHO002 Dt. 16.10.2020	22.6756	Degraded Land	30 % and Current Year	Panchma hal	Godhra East	Vansiya	30 & 94 to 100	(1) N 22°50'21.13" (2) N 22°50'11.56" (3) N 22°49'50.86" (4) N 22°50'8.95"	E 73°42'39.73" E 73°43'5.60" E 73°42'57.38" E 73°42'37.84"	46	Modal-3	35.42	As per Conditions No.3 (F) Plantions shall be taken up before end of 2021 monson.
23	WL Gandhinagar	Banaskantha	DIVERSION OF 22.80 HA. PROTECTED FOREST LAND FOR WIDENING AND STRENGTHENING TWO LANE TO FOUR LANE FROM KM 00.00 TO 28.500 FROM DANTA TO PALANPUR ROAD SECTION OF S.H. - 870 IN FAVOUR OF R & B DIVISION PALANPUR IN BANASKANTHA DISTRICT OF GUJARAT.	6-GJC 044/2018-BHO/177 Date. 22/02/2019	22.8	Degraded Land	30 % and Current Year	Banaska ntha	Danta	Sekda	114 pt.	N 24.10737	E 72.92601	45.6	Model-2	17.74	
24	SF Ahmedabad	SF Ahmedabad	Diversion of 22.49 ha Protected Forest land for The Project of widening to four Lane of SH No.4 Sarkhej-Dholka k.m.16/800 to 39/600 Range Dascroi,Dholka in Executive Engineer,R&B Division in Ahmedabad District of Gujrat.	GOI Letter No. 6-GJC057/ 2019-BHO/186,Date-13/02/2020	22.49	Degraded Land	30 % and Current Year	A'bad	Dholera	Navgam (Karna)	Old 61 Pt	N 22°22'48.51" N 22°22'49.44" N 22°22'47.04" N 22°22'43.58" N 22°22'43.31" N 22°22'35.17" N 22°22'27.40" N 22°22'26.91" N 22°22'26.10" N 22°22'21.14" N 22°22'24.31"	E 72°18'17.46" E 72°18'51.33" E 72°18'53.74" E 72°18'54.48" E 72°18'37.35" E 72°18'37.71" E 72°18'37.64" E 72°18'39.94" E 72°18'42.71" E 72°18'41.40" E 72°18'22.51"	45.00	R2 with watriing	103.50	
25	Vadodara	Baria	Proposal for Deforesting for improvement of road connecting important Trourist Distenation under Pravasi path Four Laying of Palitana Talala Road (SH-31) Km 0/0 to 32/5 (20.250)	GOI,FCA 1018/7-53/18/ SF-208/F DT-14-07-2020	20.25	Degraded Land	30 % and Current Year	Dahod	Dahod	Sakarda	102 pt	N .22° 53 483	E.074°15 188	41	MFP-2	41	
26	Vadodara	Baria	Diversion of 20.072 ha protected Forest land for improvement & widening work from km 118+460 to km 151+491 along the existing Dhandhuka-Paliya section SH-01 Total length of the road is 33.031 km in Botad.	GOI,FCA 1018/7-02/18/SF-76-F DT-06-03-2020	20.072	Degraded Land	30 % and Current Year	Dahod	Baria	Udhavala	355 pt	N .22° 44 189	E.073°9.28	41	MFP-2	41	
27	Vadodara	Godhra	Special plantation sanction in 2020-21-APO	-	0	Degraded Land	30 % and Current Year	Panchma hal	Godhra	Samli	0	22.829769	73.5792	40	Model-3	12.8	
28	Kutch	Patan	DIVERSION OF 17.145 HA. PROTECTED FOREST LAND OF ROAD SIDE FOR WIDENING AND STRENGTHENING OF MODHERA TO CHANASMA ROAD, KM 61/300 TO 74/000 OF SECTION SH-07 IN PATAN DISTRICT, GUJARAT STATE.	DT.14/1/2021	17.145	Degraded Land	30 % and Current Year	Patan	Sami	Anvarpura	261/1	23 34 6.59	71 30 19.07	35	Degraded	14.51	
29	Surat	Surat	Diversion of 16.575 ha Protected Forest land widening and strengthening of Uchhal-Nizar road Km. 0/0 to 74/4 (Working Section Km. 0/0 to 39/0) in favour of Executive Engineer, Tapi (R&B) in Tapi District of Gujarat.	6-GJC055/2018-BHO/1003 DATED 09/10/2019	16.575	Degraded Land	30 % and Current Year	Surat	Umarpada	Uchwan / Patal	506	N 21 26 47.57	E 73 27 5.41	34	Model-2	19.74	
30	WL Gandhinagar	Banaskantha	DIVERSION OF 96.2254 HA. PROTECTED/RESERVED FOREST LAND FOR 2/4 LANNINGOF THARAD - DHANERA - PANTHAVADA FROM KM. 0+000 TO KM. 42+420 AND KM 42+250 TO KM 68+174 KM OF NH-168 IN PACKAGE - 1 IN FAVOUR OF EXECUTIVE ENGINEER , NATIONAL HIGHWAY DIVISION GANDHIDHAM IN BANASKANTHA DISTRICT OF GUJARAT.	6-GJA 03/2019-BHO/163 Date. 20/02/2019		Degraded Land	30 % and Current Year	Banaska ntha	Danta	Dhrangivas	61 pt.	N 24.26573	E 73.01824	30	Model-2	11.67	

Sr. No	Circle	Division	Name of Proposal	Final approval No. and date	Diverted area (ha)	Compensatory Afforestation	Plantation activity	District	Taluka	Village	Survey no.	N	E	Area/ (ha)	Plantation Model	Amount (Rs. lakhs)	Remarks
31	Gandhinagar	Arvali	Diversion of 13.52 ha. Protected forest land. Widening and Strengthening from Patan to Unjha (at District Board) (From km 38.00 to 65.00) of Section SH-130 Patan District in favour of Executive Engineer R&B Division in Patan District of Gujarat	Additional Secretary Forest & Environment Letter No. FCA-1018/7-43/18/sf-200/F, date, 06-03-2020	13.52	Degraded Land	30 % and Current Year	Aravalli	Modasa	Sakariya		N-23.25.871 N-23.25.784 N-23.25.742 N-23.25.765	E-73.20.067 E-73.20.009 E-73.20.048 E-73.20.398	28	Model-2	13.46	
32	Junagadh	Morbi	Diversion of 1058.5118 ha of forest land for settlement of the affected people of Hadaf, Kabutari & Edalwada Medium Irrigation projects in Godhara Forest Division in Panchmahal district of Gujarat	GOI F No- 8-9/2009-FC, dt.25/04/18	1058.5118	Non Forest Land	30 % and Current Year	Morbi	Wankaner	Rangpar	206/1p	N-22.44728	E-71.07931	25.75	Model-3	25.75	
33	WL Gandhinagar	Banaskantha	Diversion of 42.46625 ha. protected forest land for Widening at Meetha-Tharad-Deesa Road km 56/340 to 88/390 in Favour of R & B Division Palanpur in Banaskantha District of Gujarat	FCA-1019/7-31/19/S.F-182/F Date : 21/10/2020	42.46625	Degraded Land	30 % and Current Year	Banaskantha	Palanpur	Godh	64 pt	N 24.20511	E 72.59034	25	Model No.3	19.2	
34	Junagadh	Surendranagar	Diversion of 75.88625 ha Protected Forest land for Project of Widening & Strengthening four lane of (1) Sayla-Sudamda-Paliyad road Km 0/0 to 25/600 (2) Sayla-Muli road Km 0/0 to 10/890 (3) Muli-Surendranagar road Km. 126/0 to 144/700 District Surendranagar in favour of Executive Engineer, R&B Division, Surendranagar.	FCA-1019/7-14/19/SF-137/F Dt. 01/01/2021	75.88625	Degraded Land	30 % and Current Year	Surendranagar	Dharanghara	Ratanpar	283 pt.	22 50 0.21 22 49 55.29 22 50 19.35 22 50 31.58 22 50 32.09 22 50 13.38 22 50 8.54 22 50 18.66 22 50 20.19	71 16 25.31 71 16 35.20 71 16 35.18 71 16 40.09 71 16 32.86 71 16 25.69 71 16 23.24 71 16 26.43 71 16 21.60	20	Model No.3	22	
35	Gandhinagar	Gandhinagar	Mehsana- Vijapur- Himmatnagar Road (S.H. 55)	FCA-1013(7-24)/SF-04/F Dt. 15/11/2014	9.09	Degraded Land	30 % and Current Year	Gandhinagar	Mansa	Anodiya	942/1 PT			18.18	SMC C-1	1.71	
36	Gandhinagar	Gandhinagar	Mehsana- Vijapur- Himmatnagar Road (S.H. 55)	FCA-1013(7-24)/SF-04/F Dt. 15/11/2014	9.09	Degraded Land	30 % and Current Year	Gandhinagar	Mansa	Anodiya	942/1 PT			18.18	SMC C-1	9	
37	Surat	Surat	Diversion of 8.557 ha Protected Forest land for the project widening/strengthening/ construction of flexible pavement for Two lane to Three lane from NH-48 Valthan to Simada Junction in favour of Executive Engineer, Surat Urban Development Authority in Surat District of Gujrat.	6-GJB050/2019-BHO/884 DATED 25/09/2020	8.557	Degraded Land	30 % and Current Year	Surat	Mangrol	Kevid Kund	576	N 21 28 9.99	E 73 17 1.36	18	Model-3	37.87	
38	WL Gandhinagar	Banaskantha	DIVERSION OF 96.2254 HA. PROTECTED/RESERVED FOREST LAND FOR 2/4 LANNINGOF THARAD - DHANERA - PANTHAVADA FROM KM. 0+000 TO KM. 42+420 AND KM 42+250 TO KM 68+174 KM OF NH-168 IN PACKAGE - 1 IN FAVOUR OF EXECUTIVE ENGINEER , NATIONAL HIGHWAY DIVISION GANDHIDHAM IN BANASKANTHA DISTRICT OF GUJARAT.	6-GJA 03/2019-BHO/163 Date. 20/02/2019		Degraded Land	30 % and Current Year	Banaskantha	Danta	Mankadchampa	123/ pt.	N 24.24232	E 72.99802	17	Model-2	6.61	
39	Junagadh	Morbi	Diversion of 1058.5118 ha of forest land for settlement of the affected people of Hadaf, Kabutari & Edalwada Medium Irrigation projects in Godhara Forest Division in Panchmahal district of Gujarat	GOI F No- 8-9/2009-FC, dt.25/04/18	1058.5118	Non Forest Land	30 % and Current Year	Rajkot	Jasdan	Sanala	121/1p	N-22.03745	E-71.46825	16.55	Model-3	16.55	
40	Junagadh	Morbi	Diversion of 381.7581 ha. Protected forest land for the project of widening and improvement of NH- 8A(renamed NH-47) km 12/000 to km 182.774 and NH-8B(renamed) NH-27) Road km 185/000 to km 215/600 in Ahmedabad surendranagar, Morbi & Rajkot District in favour of Executive Engineer, National Highway division, Rajkot Gujarat.	GOI Letter No.6-GJA018/2018-BHO/204 dt:13/02/2020	381.7581	Degraded Land	30 % and Current Year	Morbi	Wankaner	Jivapar	783/1 pt	N-22.69701	E-71.10335	16	Model-3	16	

Sr. No	Circle	Division	Name of Proposal	Final approval No. and date	Diverted area (ha)	Compensatory Afforestation	Plantation activity	District	Taluka	Village	Survey no.	N	E	Area/ (ha)	Plantation Model	Amount (Rs. lakhs)	Remarks
41	Junagadh	Surendranagar	Diversion of 75.88625 ha Protected Forest land for Project of Widening & Strengthening four lane of (1) Sayla-Sudamda-Paliyad road Km 0/0 to 25/600 (2) Sayla-Muli road Km 0/0 to 10/890 (3) Muli-Surendranagar road Km. 126/0 to 144/700 District Surendranagar in favour of Executive Engineer, R&B Division, Surendranagar.	FCA-1019/7-14/19/SF-137/F Dt. 01/01/2021	75.88625	Degraded Land	30 % and Current Year	Surendra nagar	Muli	Raysangapar	164	22 43 7.11 22 43 2.52 22 43 1.72 22 43 8.62 22 43 10.49 22 43 9.11 22 43 8.48 22 43 10.28 22 43 13.98 22 43 13.94 22 43 16.06	71 14 20.00 71 14 27.10 71 14 28.17 71 15 0.51 71 15 0.62 71 15 0.12 71 14 59.45 71 14 55.56 71 14 51.84 71 14 50.81 71 14 49.78	15	Model No.3	16.5	
42	Junagadh	Surendranagar	Diversion of 75.88625 ha Protected Forest land for Project of Widening & Strengthening four lane of (1) Sayla-Sudamda-Paliyad road Km 0/0 to 25/600 (2) Sayla-Muli road Km 0/0 to 10/890 (3) Muli-Surendranagar road Km. 126/0 to 144/700 District Surendranagar in favour of Executive Engineer, R&B Division, Surendranagar.	FCA-1019/7-14/19/SF-137/F Dt. 01/01/2021	75.88625	Degraded Land	30 % and Current Year	Surendra nagar	Muli	Gadhada	158 pt	Part-1 22 44 37.34 22 44 22.87 22 44 20.21 22 44 10.13 22 44 5.00 22 44 1.47 22 44 5.06 22 44 6.60 22 44 27.11 22 44 38.95 Part-2 22 42 58.95 22 42 59.37 22 42 47.11 22 42 45.50 22 42 45.22	Part-1 71 19 46.64 71 19 42.21 71 19 43.90 71 19 44.28 71 19 43.12 71 19 55.39 71 19 56.51 71 19 51.48 71 19 54.85 71 20 0.42 Part-2 71 10 19.70 71 19 24.51 71 19 30.68 71 19 23.13 71 19 27.21	15	Model No.3	16.5	
43	Vadodara	Godhra	Diversion of 7.40 Ha. Protected Forest Land Of Road Side For Four Lining of Ahmadabad-Godhra-Dahod-Indore Road, Km 116/800 To 122/200 (Bhamaiya Crossing To S.T Nagar, Working Ch. Km. 117/600 to 122/20	F.No : 6-GJC006/2020-BHO/8/8	7.4	Degraded Land	30 % and Current Year	Panchma hal	Godhra	Chundadi	48 pt	22°46'51.26" 22°46'42.41" 22°46'36.79" 22°46'28.58" 22°46'25.08" 22°46'39.10"	73°40'56.35"E 73°41'8.32"E 73°41'5.74"E 73°41'15.71"E 73°41'14.24"E 73°40'56.61"E	15	Modal-3	11.55	As per Conditions No.3 (F) Plantions shall be taken up before end of 2021 monson.
44	SF Ahmedabad	SF Ahmedabad	Diversion of 6.86 ha of Protected Forest land for widening 10.00 mtr to Four lane of SH-17 Ahmedabad-Sanand-Sokali-Viramgam road Km.54/400 to 60/000 Km. Taluka-Viramgam in favour of Executive Engineer,R&B Division in Ahmedabad District of Gujrat.	GOI Letter No. 6-GJC058/ 2019-BHO/426,Date-28/05/2020	6.86	Degraded Land	30 % and Current Year	A'bad	Dholera	Navgam (Karna)	Old 61 Pt	N 22°19'29.63" N 22°19'23.85" N 22°19'17.47" N 22°19'23.84"	E 72°19'50.76" E 72°20'15.42" E 72°20'15.05" E 72°19'49.30"	14.00	R2 with watriing	32.20	
45	Vadodara	Godhra	Diversion of 6.73 protected forest land for the project of four lanning of Pragatipath section of link road Ahmedabad-Kuha-Kathlal-Balasinor-Godhara-Dahod-Indor Road (Old NH-59) Sonipur junction Sevaliya Junction, Mahisagar bridge Km.90/890 In Favour of Executive Engineer ,kheda R&b Division in Kheda district of Gujarat.	F.No : 6-GJC003/2020-BH-10 Dt. 17.04.2020	6.73	Degraded Land	30 % and Current Year	Panchma hal	Godhra East	Sankli	63	(1) N 22°46'40.66" (2) N 22°46'36.08" (3) N 22°46'24.52" (4) N 22°46'29.63"	E 73°44'4.58" E 73°44'12.07" E 73°43'58.83" E 73°43'50.73"	14	Modal-3	10.78	As per Conditions No.3 (F) Plantions shall be taken up before end of 2021 monson.
46	Kutch	Kutch (E)	Diversion of 76.093 ha. of Reserved forestland for Construction of 765 KV D/C BHuj-Banaskantha transmission line through forest area of Kutchh & Patan	8-50/2017-FC, DT.24/12/17	12.72	Degraded Land	30 % and Current Year	Kutch	Rapar	Sanva	339	N 23.37.03.4 E 71.00.03.5	12.72	Model-3	18.08		
47	Junagadh	Morbi	Diversion of 1058.5118 ha of forest land for settlement of the affected people of Hadaf, Kabutari & Edalwada Medium Irrigation projects in Godhara Forest Division in Panchmahal district of Gujrat	GOIF No- 8-9/2009-FC, dt.25/04/18	1058.5118	Non Forest Land	30 % and Current Year	Rajkot	Jasdan	Ambardi	264	N-22.04676 E-71.40219	11.9181	Model-3	11.92		
48	Gandhinagar	Gandhinagar	Kalol- Mehsana- Vijapur Road (km 3/00 to 4/00) & Nardipur - Paliyad - Veda Road (km 20/00 to 28/50)	No. 6-gjd-20/2010-bho/1439 Dt. 07/08/2014	5.85	Degraded Land	30 % and Current Year	Mehsana	Satlasana	Talegadh	139 PT	24°03'30 72°42'04	11.7	SMC C-1	4.47	difference Amount of 70 % Advance work	

Sr. No	Circle	Division	Name of Proposal	Final approval No. and date	Diverted area (ha)	Compensatory Afforestation	Plantation activity	District	Taluka	Village	Survey no.	N	E	Area/ (ha)	Plantation Model	Amount (Rs. lakhs)	Remarks
49	Gandhinagar	Gandhinagar	Kalol- Mehsana- Vijapur Road (km 3/00 to 4/00) & Nardipur - Paliyad - Veda Road (km 20/00 to 28/50)	No. 6-gj-d-20/2010-bho/1439 Dt. 07/08/2014	5.85	Degraded Land	30 % and Current Year	Mehsana	Satlasana	Talegadhd	139 PT	24°03'30	72°42'04	11.7	SMC C-1	10.21	
50	Kutch	Patan	400 KV LILO CHARNAKA LINE FROM EXISTING 400 KV D/C MUNDRA -ZERDA LINE NO-2	FCA-1018/3-04/18/SF-1101/F DT.3/3/2020	5.3866	Degraded Land	30 % and Current Year	Patan	Sami	Ved	760/2	24 39 11.74	72 31 56.50	11	Degraded	4.56	
51	WL Gandhinagar	Banaskantha	DIVERSION OF 5.34 HA. PROTECTED FOREST LAND FOR WIDENING STATE HIGHWAY, KHIMANA - DEODAR - BHABAR ROAD KM 15/400 TO 18/100 UNDER VIKAS PATH YOJNA IN FAVOUR OF EXECUTIVE ENGINEER, R & B, DIVISION IN BANASKANTHA PALANPUR IN BANASKANTHA DISTRICT OF GUJARAT.	6-GJC 017/2011-BHO/1143, DT.07/12/2016	5.34	Degraded Land	30 % and Current Year	Banaska ntha	Danta	Jitpur	145pt.	N 24.04.24.15	E 72.54.56.36	11	C-1	9.21	
52	SF Godhra	SF Vadodara	-	-	-	Non Forest Land	30 % and Current Year	Vadodar a	Vadodara	Khatmba	212	22.17°38.8"	73.16°21.95"	10	Nagar Van	40	
53	Surat	Surat	Diversion of 4.9932 ha Protected Forest land for the project construction of flexible pavement for road at canal from Sarthana-Valak-Swaminarayan School at Surat-Kamrej road to NH-08 Vav S.R.P Camp Km.0/00 to 6/570 in favour of Executive Engineer, Surat Urban Development Authority in Surat District of Gujrat.	6-GJB047/2017-BHO/920 DATED 05/12/2017	4.9932	Degraded Land	30 % and Current Year	Surat	Mandvi	Tuked / Patal	645	N 21 22 12.87	E 73 11 6.84	10	Model-2	5.93	
54	Valsad	Valsad (N)	Widening of SH-182 ERO, AAT, Onjal road km 0/0 to 16/400	-	4.86	Degraded Land	30 % and Current Year	Navsari	Vandsa	Kandolpada	89	20°46'15.1"	73°16'35.4"	10	M-2	26	
55	WL Gandhinagar	Banaskantha	Diversion of 42.46625 ha. protected forest land for Videning at Meetha-Tharad-Deesa Road km 56/340 to 88/390 in Favour of R & B Division Palanpur in Banaskantha District of Gujarat	FCA-1019/7-31/19/S.F-182/F Date : 21/10/2020	0	Degraded Land	30 % and Current Year	Banaska ntha	Palanpur	Malpuriya	38	N 24.25565	E 72.50134	10	Model No.3	7.68	
56	WL Gandhinagar	Banaskantha	DIVERSION OF 4.80 HA. PROTECTED FOREST LAND FOR ROAD WIDENING IN THARAD NAGAR PALIKA UNDER VIKAS PATH YOJNA SH MITHA - THARAD - DEESA ROAD KM 31/290 TO 35/290 KM. IN FAVOUR OF R & B DIVISION PALANPUR IN BANASKANTHA DISTRICT OF GUJARAT.	6-GJD 016/2011-BHO/854 Date. 18/05/2012	4.8	Degraded Land	30 % and Current Year	Banaska ntha	Danta	Motipura	45 pt.	N 24.06.38.87	E 72.52.51.07	9.6	C-1	8.2	
57	Kutch	Patan	WIDENING 2 LANE TO 4 LANE FROM KM 95.50 TO 100.00 OF SH-07	FCA-1018/7-31/18/SF-151/F DT.18/6/2020	4.05	Degraded Land	30 % and Current Year	Patan	Santalpur	Piprala	42	24 40 2.91	72 4 13.86	8.5	Degraded	3.52	
58	Junagadh	Morbi	Diversiof 9.53 ha. of Reserved forest land of Survey No.257 of Kanesara Village for construction of Kanesara Minor Irrigation Scheme in Rajkot District of Gujrat.	Govt. of Guj. Forest & Environment Depart. No:- FCA/1017/8-02/17/SF-94/F, Dt.4/9/2018	9.53	Non Forest Land	30 % and Current Year	Rajkot	Jasdan	Kanesara	348/p	N-22.1238	E-71.1069	8.2059	Model-3	8.21	
59	Gandhinagar	Arvalli	Diversion of 3.527 Ha.(on line 4.728 ha applied) Reserved forest land for development and cunstruction of 6 lanning from km 287+400 to km 401+200 (desing Chainage from km 333/585 km 447+385) section of NH-8 in the state of Rajasthan & Gujrat	6-GJB04/2019-BHO/204dt.0/03/2019	3.527	Degraded Land	30 % and Current Year	Aravalli	Modasa	Mulaj		N-2602583.39	E-341572.82	8	Model-2	3.84	
60	Surat	Surat	Diversion of 3.7 ha Protected Forest land for the project of four lanning of Tarsada-Kadod-Bardoli-Sarbhon-Navsari road Km. 33/100 to 75/100 in Surat district in favour of Executive engineer, (R&B) Division-2, Surat, Gujarat	6-GJB02/2019-BHO/1063 DATED 18/10/2019	3.7	Degraded Land	30 % and Current Year	Surat	Umarpada	Uchwan / Patal	506	N 21 26 44.71	E 73 26 59.88	8	Model-2	4.65	
61	Kutch	Kutch (W)	Diversion of 7.2228 ha protected Forest land for laying of 400 KV D/C Charanka- Moti Valoda (Sankhari) Line in favour of excurive Engineer, Gujarat Energy transmission corporation limited in patan & Banaskantha Districts of Gujarat.	No. 6-GJC 007/2015-BHO/526 DATE-03/06/2015	7.22	Degraded Land	30 % and Current Year	Kutch	Abadasa	Dhufi Nani	3,45,353	23 14 30 34	69 0 26 85	7.22	GIB	2.93932	

Sr. No	Circle	Division	Name of Proposal	Final approval No. and date	Diverted area (ha)	Compensatory Afforestation	Plantation activity	District	Taluka	Village	Survey no.	N	E	Area/ (ha)	Plantation Model	Amount (Rs. lakhs)	Remarks
62	WL Gandhinagar	Banaskantha	DIVERSION OF 96.2254 HA. PROTECTED/RESERVED FOREST LAND FOR 2/4 LANNINGOF THARAD - DHANERA - PANTHAVADA FROM KM. 0+000 TO KM. 42+420 AND KM 42+250 TO KM 68+174 KM OF NH-168 IN PACKAGE - 1 IN FAVOUR OF EXECUTIVE ENGINEER , NATIONAL HIGHWAY DIVISION GANDHIDHAM IN BANASKANTHA DISTRICT OF GUJARAT.	6-GJA 03/2019-BHO/163 Date. 20/02/2019		Degraded Land	30 % and Current Year	Banaska ntha	Danta	Mankadcham pa	123/Block -2	N 24.23811	E 73.00345	6.5	Model-2	2.53	
63	Surat	Surat	Diversion of 2.6265 ha Protected Forest land for the project of Widening & strengthening of Puna-Un-Kosadi Road (O.D.R) Km. 0/0 to 8/500Ta.Mandvi in Sura district in favour of Executive Engineer, (R&B) District-2, Surat	6-GJB058/2018-BHO/1030 DATED 17/10/2019	2.6265	Degraded Land	30 % and Current Year	Surat	Umarpada	Uchwan / Patal	506	N 21 26 48.69	E 73 27 50.22	6	Model-2	3.48	
64	Junagadh	Jamnagar	Diversion of 4.7749 ha. reserved forest land for construction of existing brine pipeline, sea water intake, electrical transmission line and approach road in village-Shamalsar in favour of TATA Chemicals Ltd in Jamnagar District of Gujarat	GOI's No:- 6-GJB106/2012-BHO/1605 Dt. 9-10-2012 & GOG's No.s FCA-1012/10-4/(12)/SF-73/F Dt.16/9/2017	4.77	Non Forest Land	30 % and Current Year	Dev bhoomi Dwarka	Dwarka	Gadhechi	198/1 & 199	21.4579	69.4857	4.77	Model-3	3.85	
65	Kutch	Patan	CONSTRUCTION OF ROB ON SH-10 KHALI - BILIYA ROAD NEAR LALPUR OF DISTRICT PATAN	FCA-1018/7-24/17/SF-08/F DT.18/9/2019	1.575	Degraded Land	30 % and Current Year	Patan	Santalpur	Piprala	42	23 40 11.43	71 4 20.56	4	Degraded	1.66	
66	SF Ahmedabad	SF Ahmedabad	Diversion of 1.53 ha for construction of Ahmedabad to Dholera Expressway (length-110 Km) is crossing through (1) Bavla to Dholka road (SH-74)near Sindhrej village inDholka range (2) Bagodra to Vataman road (SH-8)near vejilka Village in Dholka range(3) Dholera-Vataman road (SH-6)near Pipli village in Dholera range Dist.Ahmedabad Gujrat State.	GOI Letter No. 6-GJB033/ 2019-BHO/713,Date-03/08/2018	1.53	Degraded Land	30 % and Current Year	A'bad	Dholera	Navgam (Karna)	Old 61 Pt	N 22°22'42.59" N 22°22'42.81" N 22°22'34.95" N 22°22'35.48"	E 072°18'37.92" E 072°18'45.67" E 072°18'46.10" E 072°18'38.58"	4.00	R2 with watring	9.20	
67	SF Ahmedabad	SF Ahmedabad	Diversion of 1.8525 ha of Protected Forest land for The Project of widening and Improvement (10.00 mtr to for lane) of Sanand-Nalsarovar road (Vikaspath Vistran) Km.1/200 to 2/500 Km. Taluka-Sanand in favour of Executive Engineer,R&B Division in Ahmedabad District of Gujrat.	GOI Letter No. 6-GJB053/ 2018-BHO/616,Date-28/07/2020	1.8525	Degraded Land	30 % and Current Year	A'bad	Dholera	Navgam (Karna)	Old 61 Pt	N 22°22'39.89" N 22°22'34.12" N 22°22'35.01" N 22°22'39.76"	E 072°18'55.26" E 072°18'56.49" E 072°18'47.31" E 072°18'47.12"	4.00	R2 with watring	9.20	
68	WL Gandhinagar	Banaskantha	DIVERSION OF 3.72 HA. OF RESERVE FOREST LAND FOR PURPOSE OF DANTIWADA SIPU PIPELINE PROJECT AT DANTIWADA, BANASKANTHA IN FAVOUR OF EXECUTIVE ENGINEER, DRAINAGE DIVISION, GANDHINAGAR IN BANASKANTHA DISTRICT OF GUJARAT	6-GJB063/2014-BHO/1127, DT.19/12/2018	3.72	Non Forest Land	30 % and Current Year	Banaska ntha	Danta	Virpur(Lotol)	21pt.	N 24.6.57.452	E 072.53.4.879	3.72	C-1	2.86	
69	Vadodara	Baria	Diversion of ha.0.7717 Reserve Forest land for grant permission for crossing pipeline under Mahi Narmada project pas-1 Porbandar in favour exicutive engineer P.S.work, GWSSB Porbandar.	GOI, 6-GJBO 02/2018-BHO/1186 DT-12-03-2018	0.7717	Degraded Land	30 % and Current Year	Dahod	Sanjeli	Bodadungar	19 pt	N .23.0395	E. 74.036917	3	MFP-2	3	
70	Junagadh	Jamnagar	Diversion of 2.88 ha.pf forest land for widening Strengthening and reconstruction work of SH-25, Falla Jamnagar Khambhaliya road in Jamnagar district of Gujarat	GOI's No:- 6-GJD003/2004-BHO/1125 Dt. 09-06-2005	2.88	Non Forest Land	30 % and Current Year	Dev bhoomi Dwarka	Khambhali ya	Sukhpar	16/1/1/1 pt	20.2038	69.0337	2.88	R-2	3.31	
71	Surat	Surat	Re-diversion of 0.7265 ha (out of 34.00 ha) unclass & section-4 forest land for grant of permission to lay 10" dia water pipeline to draw from KRIBHCO to AHPPL site at Village Hazira in favour of Chief Operating Officer, Adani Hazira Port Private Limited in surat District of Gujarat.	6-GJB-047/2006-BHO/1135 Dt.11/09/2015	0.7265	Degraded Land	30 % and Current Year	Surat	mandvi	patal	645	N 21 21 28.65	E 73 11 36.25	2	Model-2	1.19	

Sr. No	Circle	Division	Name of Proposal	Final approval No. and date	Diverted area (ha)	Compensatory Afforestation	Plantation activity	District	Taluka	Village	Survey no.	N	E	Area/ (ha)	Plantation Model	Amount (Rs. lakhs)	Remarks
72	Surat	Surat	Diversion of 0.7386 ha Protected Forest land for laying 10" dia DI water pipeline KRIBHCO to AHPL site in favour Adani Hazira Port Private Limited at Village hazira along NH-6 surat District of Gujarat.	6-GJB-040/2015-BHO/690 Dt.09/07/2015	0.7386	Degraded Land	30 % and Current Year	Surat	mandvi	patal	645	N 21 22 8.99	E 73 13 18.06	2	Model-2	1.19	
73	Vadodara	Godhra	Diversion of 0.64 ha. Reserved Forest land for the Construction of New Sump and Sump room for drinking water supply facility in Halol Taluka Villages At .Village : Champaner , Taluka: Halol, Distric panchmahal.	GoG Letter No.FCA-1020/4-05/20/SF-118/F Dt. 19.10.2020	0.64	Degraded Land	30 % and Current Year	Panchmahal	Halol	Kanteli	34	22°25'11.76" 22°25'41.43" 22°25'7.69" 22°25'11.60"	73°35'45.48" 73°35'45.65" 73°35'37.86" 73°35'33.78"	2	Modal-3	1.58	As per Conditions No.3 (F) Plantions shall be taken up before end of 2021 monson.
74	Gandhinagar	Arvalli	Diversion of 1.742 Ha. Protected Forest land for construction of 765 kv double circuit banaskantha-chitodgad transmission line of Banaskantha Mehasana Sabarkantha and patan distric in favour of chief managar pauer gried coporation of india LTD	GJBO30/2017-BHO/917dt.05/12/2017	1.742	Degraded Land	30 % and Current Year	Arvalli	Malpur	Khetavada				1	Model-2	0.48	
75	Junagadh	Bhavnagar	Diversion of 0.4576 Ha Reserve Forest land for religeous facility in favour of Trustee Shree Nishkalank Mahadev Trust, Koliak Dist. Bhavnagar	6-GJB115/2012-BHO/951 DT.19/12/18	0.4576	Degraded Land	30 % and Current Year	Bhavnagar	Palitana	Anida	30/1	21.411067	71.504433	1	Grass Development in Plan vidi Area	0.61	
76	Junagadh	Morbi	Diversion of 0.0675 Ha. protected forest land for Underground M.S. pipe line Having a diameter of 3.00 mt. From Machhu-1 Dam to Aji-1 Dam under the " SAUNI YOJNA" OF RAJKOT District in favour of Executive Engineer Rajkot Project division ,Rajkot.	Govt. of Guj. Forest & Environment Depart. No:- FCA/1017/8-02/17/SF-94/F, Dt.4/9/2018	0.0675	Degraded Land	30 % and Current Year	Rajkot	Paddhari	Thoriyadi	383 pt	N-22.59567	E-70.59474	1	Model-3	1	
77	Junagadh	Morbi	Diversion of 0.414 ha. Reserved Forest land for acquiring forest land for Construction of DM-19 Surendranagar Minor of Morbi Branch Canal Dist. Morbi in favour of Ecutive Engineer, Saurashtra Branch Canal Dn. No..6/1,Morbi.	Govt. of Guj. Forest & Environment Depart. No:- FCA/1017/8-07/17/SF-130/F, Dt.12/4/2018	0.414	Degraded Land	30 % and Current Year	Morbi	Wankaner	Jivapar	783/1 pt	N-22.69485	E-71.09858	1	Model-3	1	
78	Junagadh	Morbi	Diversion of 0.0931 ha Protected Forest land For under ground water pipe line For Sauni Yojna, link-3 Pachage-6 At (1)NH-Rajkot-Ahmedabad Road (2)SH-Kuvadva Road km 24.014 (3)At SH-25 Rajkot Bhavnagar Road km 10.630 (4)SH-122 Kuvadva Sardhar km 6.98 (5)Kherdi Maliyasan km 6.602 in Rajkot district	Govt. of Guj. Forest & Environment Depart. No:- FCA/1018/8-01/18/SF-88/F, Dt.18/6/2019	0.0931	Degraded Land	30 % and Current Year	Morbi	Wankaner	Jivapar	783/1 pt	N-22.69661	E-71.08996	1	Model-3	1	
79	Junagadh	Morbi	Diversion of 0.0522 Ha. of un-class forest land for non Forest Purpose in forest Land for Approach road in village -Ziyana Talluka - Rajkot, Dist in favour of Vinodray Harilalbhai Doshi, Rajkot of Gujarat	6-GJB 024/2017-BHO/1073 dt:25/01/2018	0.0522	Degraded Land	30 % and Current Year	Rajkot	Paddhari	Thoriyadi	383 pt	N-22.59655	E-70.59661	1	Model-3	1	
80	Junagadh	Morbi	Diversion of 0.21ha. Reserved Forest for approach road for industrial transportation of Kuvadava -Wankaner road at Jiyana Village, Ta. Rajkot of Rajkot District in favour of Maruti Industries Ltd., Rajkot	6-GJB 011/2019-BHO/1155 dt:25/11/2019	0.21	Degraded Land	30 % and Current Year	Rajkot	Rajkot	Jiyana	783/1 pt	N-22.692944	E-71.105025	1	Model-3	1	
81	Junagadh	Morbi	Diversion of 0.1400ha. of Protected Forest land for erection of 220kv D/C Halanda (400kv) Maruti Wind Park India Ltd. on D/C Panther Tower with AL-59 conductor Taluka & Dist. Rajkot in favour of Executive Engineer (Construction) Gujarat Energy Transmission Corporation Ltd. FP/GJ/TRANS/39311/2019	FCA/1019/3-09/19/SF-95/F, Dt.24/01/2020	0.14	Degraded Land	30 % and Current Year	Rajkot	Rajkot	Moti Kuchiyadal	256/pt	N-22.365298	E-70.978548	1	Model-3	1	
82	Junagadh	Morbi	Diversiof 9.53 ha. of Reserved forest land of Survey No.257 of Kanesara Village for construction of Kanesara Minor Irrigation Scheme in Rajkot District of Gujrat.	Govt. of Guj. Forest & Environment Depart. No:- FCA/1017/8-02/17/SF-94/F, Dt.4/9/2018	9.53	Non Forest Land	30 % and Current Year	Rajkot	Jasdan	Kanesara	580/p	N-22.0979	E-71.0836	1	Model-3	1	

Sr. No	Circle	Division	Name of Proposal	Final approval No. and date	Diverted area (ha)	Compensatory Afforestation	Plantation activity	District	Taluka	Village	Survey no.	N	E	Area/ (ha)	Plantation Model	Amount (Rs. lakhs)	Remarks
83	Junagadh	Surendranagar	Diversion of 0.0175 ha Reserved forest land for Laying 125 MM Dia PE Gas pipeline along cart track from top on to top Nailesh Ceramics connectivity in taluka thangadh in surendranagar district in favour of Dy. manager (PR & ROU) Gujarat gas ltd.Ahmedabad	GOG No. FCA-1019/5-06/19/SF-40/F Dt. 29/5/2020	0.0175	Degraded Land	30 % and Current Year	Surendra nagar	Chotila	Rampara(Ru)	14 pt	22 29 35.83	71 10 06.19	1	Model No.3	1.1	
84	Kutch	SF Kutch	Proposal for diversion of 0.1135 Ha. P.F. land for construction of 3 approach roads of state highway-42, Bhuj-Dudhai-Bhachau in favour of Balakrishna Industries Ltd.	GoG, Forest & Environment Department Letter No: FCA-1012/(2-04)/(12)/S.F.-93/F, Dt: 03/07/2015	0.1135	Degraded Land	30 % and Current Year	Kachchh	Nakhatrana	Nakhatrana-Bhuj Via Nirona (Between Km: 15.00 to 17.00)	273	23.24.966	069.21.725	1	S	1.69	
85	Surat	Vyara	Diversion of 0.49 ha. Reserved Forest Land for 66 KV Sub-Station in Compartment No-279 at Village Taparvada, Ta.Songadh in Tapi District in favour of Executive Engineer (Const.), Gujarat Energy Transmission Corporation Ltd, Navsari.	Government of Gujarat Forest & Environment Department, New Sachivalay Gandhinagar No : FCA-1019/10-10/18/S.F-25/F, Dt. 18-06-2019	0.490	Degraded Land	30 % and Current Year	Tapi	Songadh	Taparvada	17	20°54'20"N 20°54'18"N 20°54'14"N 20°54'16"N	73°36'00.31"E 73°35'58.54"E 73°35'55.54"E 73°35'55.54"E	1.00	Model-2	0.36	
86	Vadodara	Baria	Diversion of 0.0162 ha. Reserved Forest land for laying natural gas pipeline project in village Fulpari, Taluka Limkheda of Baria Forest Division, in favour of the Manager (RoU& Civil), GUJARAT State Petronet Ltd., Gandhinagar.	GOI,FCA 1011/7-38/10/SF-39-F DT-14-09-2018	0.306	Degraded Land	30 % and Current Year	Dahod	Dahod	Navagam	186 pt	N.22.872408	E. 74.356404	1	MFP-1		1
87	Vadodara	Godhra	Diversion of 0.49 ha. Reserved Forest land for the Construction of New Sump and Sump room for drinking water supply facility in Halol Taluka Villages At .Village : Kanteli , Taluka: Halol, District: Panchmahal	GoG Letter No. FCA-1016/8-12/15/S.F.-21/F Dt30.06.2017	0.49	Degraded Land	30 % and Current Year	Panchmahal	Halol	Kanteli	34&35	22°25'1.38 22°24'58.91 22°24'56.35 22°25'0.99	73°35'23.09" 73°35'23.15" 73°35'20.04" 73°35'20.28"	1	Modal-3	0.79	As per Conditions No.3 (F) Plantions shall be taken up before end of 2021 monson.
88	Vadodara	Godhra	Diversion of 0.30 ha. Reserved Forest land for the Construction of New Sump and Sump room for drinking water supply facility in Ghoghamba Taluka Villages At .Village : Padardi , Taluka: Ghoghamba, Distric panchmahal.	GoG Letter No. FCA-1020/4-06/20/SF-118/F Dt. 19.10.2020	0.3	Degraded Land	30 % and Current Year	Panchmahal	Halol	Kanteli	34	22°25'1.55 22°24'59.41 22°24'56.87 22°24'58.83	73°35'42.52" 73°35'47.29" 73°35'46.14" 73°35'41.93"	1	Modal-3	0.79	As per Conditions No.3 (F) Plantions shall be taken up before end of 2021 monson.
89	Valsad	Valsad (S)	Diversion of 0.4375 ha Reserved forest land for 220 KV Bhilad Sarigam M/C Line with AL-59 conductor to 220 KV Sarigam GIS Sub Station in Valsad Districts in Favour of Deputy Engineer (CONST), Gujarat Energy Transmission Corporation Ltd., Vapi	Govt. of Gujarat Forest end Environment Department Gandhinagar No.FCA/1019/3-15/18/SF/F Dt.27/08/2019	0.4375	Degraded Land	30 % and Current Year	Valsad	Umaragam	Danoli	147	N 20,25',36.0"	E 072,88',91.0"	1	M-2	0.79	
90	Valsad	Valsad (S)	Diversion of 0.0024 ha Reserved forest land for laying 6" dia steel Natural Gas Pipeline for transportation of Natural Gas near Village Morai, Ta.Pardi of Valsad Districts in Favour of AGM (R&C), GSPL, Ghandhinagar.	Govt. of Gujarat Forest end Environment Department Gandhinagar No.FCA/1019/5-6/18/SF-18-F Dt30/09/2019	0.0024	Degraded Land	30 % and Current Year	Valsad	Umaragam	Tumb	228	N 20,13',22.1"	E 072,50',19.6"	1	M-2	0.79	

Sr. No	Circle	Division	Name of Proposal	Final approval No. and date	Diverted area (ha)	Compensatory Afforestation	Plantation activity	District	Taluka	Village	Survey no.	N	E	Area/ (ha)	Plantation Model	Amount (Rs. lakhs)	Remarks
91	WL Gandhinagar	Banaskantha	DIVERSION OF 0.9959 HA. PROTECTED FOREST LAND FOR LAYING OF 400 KV/DC VADIVI-KANSARI TRANSMISSION LINE CROSSING OF MEHSANA-PALANPUR & PATAN DISTRICT ROAD IN FAVOUR OF GENERAL MANAGER, WESTERN REGION TRANSMISSION (GUJARAT) PVT LTD. (RELIANCE POWER TRANSMISSION LTD.) IN MEHSANA, PALANPUR AND PATAN DISTRICT OF GUJARAT. (SF BANASKANTHA 0.2533 HA)	6-GJB 147/2011-BHO/167, DT.10/03/2017	0.9959	Degraded Land	30 % and Current Year	Banaskantha	Danta	Jitpur	145pt.	N 24.04.21.31	E 72.55.18.20	1	C-1	0.85	
92	WL Gandhinagar	Banaskantha	DIVERSION OF 0.414 HA. PROTECTED FOREST LAND FOR CONSTRUCTION OF 400 K.V. DC (TWIN AL 59) BANASKANTHA (RADHANESADA) - BANASKANTHA (PG) TRANSMISSION LINE IN FAVOUR OF POWER GRID CORPORATION OF INDIA LTD. ANJAR (KACHHH) IN BANASKANTHA DISTRICT OF GUJARAT.	6-GJB 056/2018-BHO/066 Date. 23/01/2019	0.414	Degraded Land	30 % and Current Year	Banaskantha	Danta	Mahuda	57 pt.	N 24.30349	E 72.97363	1	Model-2	0.39	
93	Junagadh	Morbi	Diversiof 9.53 ha. of Reserved forest land of Survey No.257 of Kanesara Village for construction of Kanesara Minor Irrigation Scheme in Rajkot District of Gujrat.	FCA/1017/8-02/17/SF-94/F, Dt.4/9/2018	9.53	Non Forest Land	30 % and Current Year	Rajkot	Jasdan	Kanesara	580/p	N-22.9764	E-71.0861	0.94	Model-3	0.94	
94	Valsad	Valsad (S)	Diversion of The forest land at Village:-Morai measuring 0.1880 ha. for Right to use in favour of welspun India Ltd. Vapi	6-GJB016/2020-BHO/736 Dated 27-08-2020. FCA-1020/10-10/19/SF-42/F	0.188	Degraded Land	30 % and Current Year	Valsad	Kaprada	Terichikhali	76	N 20,10',50.35"	E 073,15,'36.2"	0.376	M-2	0.16	

3646.72

3178

Statement-1(C)
Details of Compensatory Afforestation works for Maintenance of One Year Old Plantation

Sr. No	Circle	Division	Name of Proposal	Final approval No. and date	Diverted area (ha)	Compensatory Afforestation	Plantation activity	District	Taluka	Village	Survey no.	N	E	Area/ (ha)	Plantation Model	Amount (Rs. lakhs)	Remarks
1	WL Junagadh	GIR (E)	Diversion of 0.0172 ha of reserved forest land for construction of slab drain on Katrodi to Karajala road survey no. 204,209 to 271 Ta.Savarkundala in favour of R&B division Amreli district.	FCA/1008/10-3/SF-66/K.dt.26-08-2009	0.0172	Degraded Land	Maint.of one year old	Amreli	Dhari	Bharad	43	21.22564	71.01161	0.9828	R-2	0.3	
2	Gandhinagar	Sabarkantha	Diversion of 2.8575 ha. Of protected Forest land for laying of Optical Fiber cable along (1) SH-7 from Bahucharaji-Modhera 43/500 Km to 59/500 Km. (2) SH-134 from Modhera-Mahesana 25/500 Km. to 0/000Km. (3)SH-133 from Chhatral-Kadi 0/000 Km to 11/000 Km. (4) SH-133 from Kadi-Detroj 0/000 Km. to 11/000 Km of Mahesana District in favour of AGM(Network-Operation) Vodafone West Limited, Ahmedabad. (Penal)	FCA-1017/10-47/17/S.F-181-F Dated. 02-07-2018	0	Degraded Land	Maint.of one year old	Sabarkantha	Poshina	BARA	115 pt	24 23 59.7	072 58 49.4	1	Model-2	0.31	
3	Gandhinagar	Sabarkantha	Diversion of 0.2928 ha. Protected Forest land for laying Natural gas Akhaj Village & Navapura Village Connectivity of Mehsana District in favour of Manager(Project Incharge), Sabarmati Gas Ltd., Gandhinagar	FCA-1018/5-32/17/S.F-07-F Dated. 07-07-2018	0.2928	Degraded Land	Maint.of one year old	Sabarkantha	Poshina	BARA	115 pt	24 24 01.3	072 58 50.2	1	Model-2	0.32	
4	Gandhinagar	Sabarkantha	Diversion of 0.0029 ha. Protected Forest land for laying of Gail's replace various gas pipeline for gas transmission under Gujarat replacement project different forest area of Mehsana District in favour of Sr. Manager(Const.),Gail(India) Ltd., Vadodara	FCA-1018/5-30/17/S.F-05-F Dated. 13-07-2018	0.0029	Degraded Land	Maint.of one year old	Sabarkantha	Poshina	BARA	115 pt	24 24 27.7	072 59 11.1	1	Model-2	0.32	
5	Gandhinagar	Sabarkantha	Diversion of 0.0348 ha. Protected Forest land for laying of 63/90/125 mmMDPE pipeline for supply natural gas to Vijapur city and surrounding area of Mehsana District in favour of Manager Project, Sabarmati Gas Ltd., Gandhinagar	FCA-1018/5-17/18/S.F-86-F Dated. 13-09-2018	0.0348	Degraded Land	Maint.of one year old	Sabarkantha	Poshina	BARA	115 pt	24 24 30.5	072 59 15.1	1	Model-2	0.32	
6	Gandhinagar	Sabarkantha	Diversion of 0.1266 ha. Protected Forest land for laying of 63/90/125 mmMDPE pipeline for supply natural gas to Mehsana & surrounding area(Hotel Sky connectivity, Gopal Glass connectivity, Khepur village connectivity & Mathasur/Bhatsan/Surat Village connectivity) natural gas(PNG) of Mehsana District in favour of Dy. Manager (Projects), Sabarmati Gas Ltd., Gandhinagar	FCA-1018/5-50/17/S.F-48-F Dated. 10-10-2018	0.1266	Degraded Land	Maint.of one year old	Sabarkantha	Poshina	BARA	115 pt	24 24 30.6	072 59 11.6	1	Model-2	0.32	
7	Junagadh	Jamnagar	Diversion of 0.0144 ha. reserved forest land for Agriculture & Farm Irrigation pipeline at Village at Vankiya, Taluka-Dhrol, in Jamnagar District in Favour of Ganeshbhai Ramjibhai Bhimani, Vankiya, Taluka-Dhrol in Jamnagar.	GOI's No:- 6-GJB015/2017-BHO/1104 Dt.05-02-2018 & GOG's No. FCA-1015/10-13/14/SF-21/F Dt.14/6/2018	0.0144	Degraded Land	Maint.of one year old	Jamnagar	Dhrol	Jayva	457 pt	22.4937	70.4735	1	Model-3	0.14	
8	Junagadh	Jamnagar	Diversion of 0.45 ha. reserved forest land for minor irrigation scheme in village Pir Lakhasar, Ta.Khambhalia of Jamnagar District in favour of Executive Engineer, UND, Irrigation Division, Jamnagar	GOI MOEF's New Delhi Guideline No. 11/9/98-FC Dated 13/02/2014 & GOG's No.FCA-1012/8-02/(11)/S.F-33/F Dt.29/5/2019	0.45	Degraded Land	Maint.of one year old	Dev bhoomi Dwarka	Khambhaliya	PirLakhasar	138 pt	22.1804	69.7948	1	D-1 (Irrigation)	0.16	
9	Junagadh	Surendranagar	Diversion of 0.0221 Ha. (originally proposed 0.1464 Ha) reserved forest land along GJ SH-7 (Malvan - Dhrangadhra Road) for construction of approach road to connect proposed hotel in Village Dudapur Taluka Dhrangadhra of Surendranagar District in favour of Lilaben Jayantibhai Patel	6-GJB 044/2017-BHO/420 Dt. 27/5/2019	0.0221	Degraded Land	Maint.of one year old	Surendranagar	Dharangdhra	Baisabgadh	291/6	23 01 42.8	71 20 36.7	1	MODEL-3 Compensatory Afforestation in Double Degraded	0.61	
10	Junagadh	Surendranagar	Diversion of 0.087954 Ha. (Online applied area 0.07999893) Protected Forest land for approach road access to Industrial Park located at Village Jansali,Limbdi Ta.,Surendranagar District in favour of Industrial Cluster Private Limited,Mumbai.	GOG No. FCA-1018/2-01/18/S.F-64/F Dt. 18/6/2019	0.087954	Degraded Land	Maint.of one year old	Surendranagar	Lakhtar	Vitthalgadh	705/7	23 01 04.5	71 57 16.8	1	MODEL-3 Compensatory Afforestation in Double Degraded	0.61	
11	Kutch	SF Kutch	Proposal for diversion of 0.1135 Ha. P.F. land for construction of 3 approach roads of state highway-42, Bhuj-Dudhai-Bhachau in favour of Balakrishna Industries Ltd.	GoG, Forest & Environment Department Letter No: FCA-1012/(2-04)/(12)/S.F.-93/F, Dt: 03/07/2015	0.1135	Degraded Land	Maint.of one year old	Kachehh	Nakhatrana	Nakhatrana-Bhuj Via Nirona (Between Km: 15.00 to 17.00)	273	23.24.966	069.21.725	1	S	0.41	

Sr. No	Circle	Division	Name of Proposal	Final approval No. and date	Diverted area (ha)	Compensatory Afforestation	Plantation activity	District	Taluka	Village	Survey no.	N	E	Area/ (ha)	Plantation Model	Amount (Rs. lakhs)	Remarks
12	SF Ahmedabad	SF Ahmedabad	Diversion of 0.4416 ha. of protected forest land for erection of 400 KV D/c Transmission line along parallel/crossing of SH and NH, Limdi-Vadavi road, in the favour of Western Region Transmission Gujarat Private Limited (Reliance Power Transmission Limited) in Surendranagar, Ahmedabad & Mehsana District of Gujarat. (0.4416 Ha.) (4 year Maintenance Project)	FCA-1011/3-08/(10) SF-37/F Dt. 27/04/2017.	0.0932	Degraded Land	Maint. of one year old	A'bad	Dholera	Gogla	201	N 22°16'35.20" N 22°16'34.59" N 22°16'31.94" N 22°16'31.41"	E 072°17'25.39" E 072°17'29.20" E 072°17'24.71" E 072°17'28.63"	1	R-2	0.27	0.27
13	Surat	Vyara	Diversion of 1.75474 ha. Reserved / Protected Forest Land for laying 18" dia product Pipeline from Koyali-Ahmednagar-Solapur along with OFC duct / cable across Vadodara, Tapi-Bharuch & Surat District in favour of Construction Manager, IOCL, Vadodara.	Ministry of Environment Forest & Climate Change Bhopal No : 6-GJB53/2017-BHO/138, Dt. 04-05-2018	0.026	Degraded Land	Maint. of one year old	Tapi	Dolvan	Kandha	184	20°53'56.86"N 20°53'76.78"N 20°53'53.54"N 20°53'52.79"N	73°23'12.23"E 73°23'14.35"E 73°23'16.86"E 73°23'11.95"E	1.00	Model-2	0.23	
14	Vadodara	Baria	Diversion of 0.0810 ha. Reserve Forest land for laying drinking water pipe line for Lathi-Liliya Chavand upgradation regional water supply scheme covering 56 villages & two city of Amreli District in favour of Executive Engineer, Gujarat water supply & sewage board, Amreli	GOL/FCA-1018/4-08/17/SF-58/F DT-25-04-2018	0.081	Degraded Land	Maint. of one year old	Dahod	Zalod (Sanjeli)	Garadu	579	N .23.156477	E. 74.125537	1	MFP-2	0.47	
15	Vadodara	Baria	Diversion of 0.3525 ha. Reserve Forest land for the project of widening and strengthening construction of Bhekara – Likhala road Km.0/0 to 4/800 Village- Bhekara, Ta. SAVARKUDALA, Amreli District in favour of Executive Engineer, R&B (Panchayat) Division, Amreli.	GOL/FCA 1018/2-03/18/SF-120-F DT-01-08-2018	0.3525	Degraded Land	Maint. of one year old	Dahod	Zalod (Sanjeli)	Garadu	579	N .23.156141	E. 74.130146	1	MFP-2	0.47	
16	Vadodara	Baria	Permission for laying D.I. pipe line (variants diameter) from Khodiyar dam to Amreli Vo.v. & water supply scheme against State fund for drinking (diverted area ha.0.5115 Sqm.)	GOL/GJB 12/2017-BHO/128 DT-03-05-2018	0.465	Degraded Land	Maint. of one year old	Dahod	Dahod	Kharoda	250 pt	N .22.934752	E. 74.346790	1	MFP-2	0.47	
17	Vadodara	Mahisagar	Diversion of 0.3600 ha of Protected Forest land for laying to construction of new bypass road in taluka sanand of Dist. Ahmedabad in Gujarat	File No.FCA-1017/7-12/17/S.F-106/F Dt.19/2018	0.36	Degraded Land	Maint. of one year old	Mahisagar	Santrampur	Bhandara	235	23.1597	73.563503	1	M-2	0.47	
18	Vadodara	Mahisagar	Diversion of 0.39 Ha. of Reserved forest land for Widening of road Lunawada-Santrampur SH-2 road in km.162/8 (Chhibota River) Village, Ta-Santrampur in Mahisagar District in Favour of Executive Engineer, Mahisagar R&B Division, Lunawada	File No.FCA-1017/7-07/17/S.F-78/F Dt.04/08/2017	0.39	Degraded Land	Maint. of one year old	Mahisagar	Santrampur	Ukhreli	140 pt	23.25211	73.94412	1	M-2	0.47	
19	Junagadh	Surendranagar	Diversion of 0.9473 ha Reserved forest land for acquiring forest land for construction of distribution network of Karaghoda branch canal District Surendranagar in favour of Executive Engineer, N.P. Canal Dn. No. 4/4, Mehsana	FCA-1017/8-05/17/S.F-117/F Dt. 30/5/2019	0.9473	Degraded Land	Maint. of one year old	Surendranagar	Dharangdhra	Chuli	536 pt	22 59 51.5	71 19 23.4	1.8946	MODEL-3 Compensatory Afforestation in Double Degraded	1.16	
20	Junagadh	Jamnagar	Diversion of 0.98 Ha. Protected forest land for laying of 1500mm dia Under ground drainage water pipe line at SH-24 rajkot-Morbi road in favour of city engineer, Drainage Branch, Rajkot municipal Corporation, Rajkot diat Rajkot	6-GJB-065 /2013-BHO/ 1124 Dt. 19/02/2018	0.98	Degraded Land	Maint. of one year old	Dev bhoomi Dwarka	Khambhaliya	Viramdad	103pt	22.17925	69.586138	1.96	Grassland Model	0.31	
21	Gandhinagar	Sabarkantha	Diversion of 0.5485 ha. Protected Forest land for laying of 63/90/125 MMDPE pipeline for supply natural gas to Mehsana and surrounding area (Visnagar-Gujarat Housing Board (PNG) Connectivity, Khali Village Connectivity & Unijha-Patan spurline of Mehsana District in favour of Manager (Project Incharge), Sabarmati Gas Ltd., Gandhinagar	FCA-1018/5-36/17/S.F-22-F Dated. 06-09-2018	0.5485	Degraded Land	Maint. of one year old	Sabarkantha	Poshina	BARA	115 pt	24 24 28.5	072 59 04.5	2	Model-2	0.64	
22	Junagadh	Jamnagar	Diversion of 0.923 ha, Reserved Forest land for laying of 160mm dia of PVC pipeline 6 Kg/cm2 under upgradation the water supply pipeline in pirlakhasar HW to Charantungi village Taluka Lalpur in Devbhumi Dwarka District in favour of Deputy Executive Engineer, Public Health Sani Sub Division, GWSSB, Jamnagar	GOG's No. FCA-1019/4-03/19/S.F-70/F Dt.02-08-2019	0.923	Degraded Land	Maint. of one year old	Dev bhoomi Dwarka	Khambhaliya	Viramdad	103pt	22.1776	69.5884	2	Model-3	1.11	
23	Junagadh	Jamnagar	Diversion of 0.97 Ha. Forest land for laying of water supply pipeline in khad Dhoraji Village old S.No. 148 (New S.No.285 &186) Ta. Kalavad in Jamnagar District in favour of Deputy Executive Engineer, SPP1 Sub Division No.2 Kalavad, Jamnagar	GOG's No. FCA-1019/4-10/19/S.F-128/F Dt.13-10-2019	0.97	Degraded Land	Maint. of one year old	Jamnagar	Kalavad	Chhatar	383/pt	22.1147	70.2761	2	Model-3	1.11	
24	Junagadh	Surendranagar	Diversion of 0.6174 ha section-4 Forest land for seeking appropal for acquiring forest land for construction of Chuli MR-3 of morbi branch canal Ta. Dhrangdhra, Surendranagar District in Favour of Executive Engineer, Saurashtra branch Canal Dn.6/2 Surendranagar	GOG No. FCA-1017/8-02/16/S.F-10-F Dt. 30/5/2018	0.6174	Degraded Land	Maint. of one year old	Surendranagar	Dharangdhra	Chuli	536 pt	22 59 51.5	71 19 23.4	2	MODEL-3 Compensatory Afforestation in Double Degraded	1.23	
25	Junagadh	Surendranagar	Diversion of 0.88 Ha. reserved forest land for the construction of Dhrangadhra – Ahmedabad SH to Draupadi kund road Km. 0/0 to 1/600 TA.Dhrangadhra, Surendranagar District in favour of Executive Engineer, R&B(panchayat) Division, Surendranagar	GOG No. FCA-1018/7-01/18/S.F-63/F Dt. 3/1/2019	0.88	Degraded Land	Maint. of one year old	Surendranagar	Lakhtar	Vitthalgadh	705/7	23 01 09.1	71 57 17.3	2	MODEL-3 Compensatory Afforestation in Double Degraded	1.23	

Sr. No	Circle	Division	Name of Proposal	Final approval No. and date	Diverted area (ha)	Compensatory Afforestation	Plantation activity	District	Taluka	Village	Survey no.	N	E	Area/ (ha)	Plantation Model	Amount (Rs. lakhs)	Remarks
26	SF Ahmedabad	SF Ahmedabad	Diversion of 36.18 ha Protected Forest land for The Project of Widening 10.00 mtr to four lane of S.H.No- 7 Viramgam - Beechraj road km. 1/800 to 42/000 Taluka: Viramgam and Mandal , District: Ahmedabad, State: Gujarat. (10 year Maintenance Project)	GOI Letter No. 6-GJC041/2018-BHO/752, DATE-04/10/2017	36.18	Degraded Land	Maint.of one year old	A'bad	Dholera	Navagam karna	61 pt	N 22°22'34.29" N 22°22'33.41" N 22°22'27.81" N 22°22'29.87"	E 72°18'50.15" E 72°18'56.68" E 72°18'57.89" E 72°18'50.24"	2	R-2 (With Watering)	3.54	1.77
27	Surat	Surat	Diversion of 0.88 Ha. Protected Forest Land for construction of new ROB on Unai-Buhari-Madhi-Mandvi-Zankhavav road km 130/250 to 131/050 (LC No.37 Railway Crossing) of Surat District in favour of executive Engineer, R&B Division-2, Surat, Gujarat-reg.	6-GJB-23/2016-BHO/570 01/06/2016	0.88	Degraded Land	Maint.of one year old	Surat	Mangrol	Ratoti	589 Pt	N 21 23 28 68	E73 14 32 50	2	Model-2	0.75	
28	Vadodara	Baria	Diversion of 0.64.00 ha. (6400 sq meter) Reserved Forest land for Construction of new 66KV LAKHANPUR S/S , Ta. Fatepura, Dist. Dahod in favour of Gujarat Energy Transmissino Corporation limited in Dahod District of Gujjat State.	GOLFCA 1018/2-04/18/SF-119-F DT-31-07-2018	0.64	Degraded Land	Maint.of one year old	Dahod	Baria	Udhavalal	355	N .22.700470	E. 73.933676	2	MFP-2	0.94	
29	Vadodara	Baria	Diversion of 0.6225 Ha. Reserve Forest land for the project of widening and strengthening construction of savarkundala - vijayanagar road Km.0/0 to 8/130 Amreli District in favour of Executive Engineer, R&B (Panchayat) Savarkudala Division , Ameli.	GOLFCA 1018/2-08/18/SF-119-F DT-31-07-2018	0.6225	Degraded Land	Maint.of one year old	Dahod	Zalod (Sanjeli)	Garadu	579	N .23.153009	E. 74.117957	2	MFP-2	0.94	
30	Vadodara	Chhota-Udepur	Diversion of 2.7 ha Protected Forest land for excavation of parallel to kim-Mandi state Highway Road (SH-65) for the Tadkeshwar opencast Lignite Mine Project in favour of Sr General Managar (LP), Gujarat Mineral Development Corporation Ltd. In Surat District of Gujarat	FCA-1017/6-01/17/S.F-122/F	2.7	Non Forest Land	Maint.of one year old	Vadodara	Savli	Natvarnagar	353/1	22.31207	73.08443	2.7	M-1	0.72	
31	Surat	Surat	Diversion of 1.863 Ha. Protected Forest Land for laying 400KV DC KAPP(NPP) to navsari transmission line in favour of Dy. General Mnaager,Power Grid Corporation of india in surat District of Gujarat	6-GJB-036/2016-BHO/546 Dt.22/08/2017	1.863	Degraded Land	Maint.of one year old	Surat	Mangrol	Ratoti	589 Pt	N 21 23 20.9	E 073 14 35.1	4	Model-2	1.51	
32	Vadodara	Mahisagar	Diversion of 2.04 Ha.Protected forest land for the project of widening and Strengthening of Umreth-Ode-Sarsa road Km.0/0 to 26/850 (Working section km 19/2 to 24/00) in Anand District in favour of Executive Engineer , Anand (R&B) Division in Anand District of Gujarat.	File No.6-GJB 030/2018-BHO/366 Dt.02/07/2018	2.04	Degraded Land	Maint.of one year old	Mahisagar	Virpur	Chikli-Zoza	43 pt	23.1669	73.262748	5	M-2	2.35	
33	Vadodara	Godhra	Diversion of 29.79 Ha. Protected & Reserved Forest Land for SH-69 MDR/VR road and SH-63 Bayad-Dholidungari-Dhamod-Utadi-Lunavada Road in favour of Executive Engineer, Road and Building Department State Road Project Division in Panchmahal, Kheda and Sabarkantha Districts of Gujarat.	No. 6-GJC 031/2013-BHO/2130 Dt.19.12.2014	29.79	Non Forest Land	Maint.of one year old	Panchmachals	Halol	Zakharaya	24/2/A	22.53221	73.5465	5.37	Model-2	2.53	
34	Gandhinagar	Sabarkantha	Diversion of 2.8575 Ha. Of protected Forest land for laying of Optical Fiber cable along (1) SH-7 from Bahucharaji-Modhera 43/500 Km to 59/500 Km. (2) SH-134 from Modhera-Mahesana 25/500 Km. to 0/000Km. (3)SH-133 from Chhatral-Kadi 0/000 Km to 11/000 Km. (4) SH-133 from Kadi-Detroj 0/000 Km. to 11/000 Km of Mahesana District in favour of AGM(Network-Operation) Vodafone West Limited, Ahmedabad.	FCA-1017/10-47/17/S.F-181-F Dated. 02-07-2018	2.8575	Degraded Land	Maint.of one year old	Sabarkantha	Poshina	BARA	115 pt	24 23 48.3	072 58 47.4	6	Model-2	1.85	
35	Surat	Surat	Diversion of 2.6265 ha of protected Forest Land For the project of Widening and Strengthening of Puna-un-Kosadi road(O.D.R) KM 0/0 to 8/500 Taluka Mandvi, District.surat In gujarat State.	6-GJB-058/2018-BHO/205 06/03/2020	2.6265	Degraded Land	Maint.of one year old	Surat	Umarpada	Uchwan	506 Pt.	N 21 26 48.69	E 73 27 50.22	6	Model-2	2.23	
36	Surat	Surat	Diversion of 3.29 ha of protected Forest Land For four laning of Dindoli-kharavasa-bhatia road(SH-170) KM 11/650 to 14/450 Surat district in favour of Executive Engineer, R&B Division-1, Surat.	6-GJB-033/2017-BHO/183 26/02/2019	3.29	Degraded Land	Maint.of one year old	Surat	Mandvi	Tuked	645 Pt.	N 21 21'42.1	E 73 12 30.6"	7	Model-2	2.56	
37	Vadodara	Chhota-Udepur	Diversion of 3.06375 ha.Protected Forest land for the construction of ROB approaches at vasedi Runwad and chiosadiya village in chhotaudepur distrit in Favour Executive Engineer National Highway Division Vadodara	6-GJC 018/2018-/2018 BHO/464, Dt. 20-07-2018	3.06375	Degraded Land	Maint.of one year old	C'pur	Kawant	Vajepur	270	22.06476	74.05531	7	Modal-2	1.88	
38	Surat	Surat	Diversion of 3.70 ha of protected Forest Land For Lanning of Tarsada-Kadod-Bardoli-Sarban-Navsari- road KM 33/100 to 75/00 (Working Section Km 49/00 to 53/00) ta-Bardoli District.surat In gujarat State.	-	3.7	Degraded Land	Maint.of one year old	Surat	Umarpada	Uchwan	506 Pt.	N 21 26 44.71	E 73 26 59.88	8	Model-2	2.97	
39	Surat	Vyara	Diversion of 6.939 ha. (3.915 Ha Tapi & 3.024 ha Valsad) Reserved Forest Land for Erection of 66 KV Dolvan-Karanjkhed S/C Line D/C Panther Tower to be Erected for Prop 66 KV Karanjkhed Sub-Station and for Erection of 66 KV Mahuwas-Chunavadi S / C line on D / C Panther Tower to be erected for Prop. 66 KV Chunavadi Sub Station in favour of Executive Engineer (Construction) Gujarat Energy Energy Transmission Corporation Ltd in Tapi & Valsad Districts of Gujarat	Ministry of Environment Forest & Climate Change Bhopal No : 6-GJC019/2017-BHO/789, Dt. 16-10-2017	3.915	Degraded Land	Maint.of one year old	Tapi	Dolvan	Pithadara	237	20°54'20"N 20°54'18"N 20°54'14"N 20°54'16"N	73°25'25"E 73°25'34"E 73°25'40"E 73°25'20"E	8.00	Model-2	1.84	
40	Junagadh	Jamnagar	Diversion of 4.7749 ha. reserved forest land for construction of existing brine pipeline, sea water intake, electrical transmission line and approach road in village-Shamalsar in favour of TATA Chemicals Ltd in Jamnagar District of Gujarat	GOI's No:- 6-GJB106/2012-BHO/1605 Dt. 9-10-2012 & GOG's No.s FCA-1012/10-4/(12)/SF-73/F Dt.16/9/2017	4.77	Degraded Land	Maint.of one year old	Dev bhoomi Dwarka	Kalyanpur	Bhatvadiya	308 pt	22.0262	69.2166	9.55	Grassland Model	1.52	

Sr. No	Circle	Division	Name of Proposal	Final approval No. and date	Diverted area (ha)	Compensatory Afforestation	Plantation activity	District	Taluka	Village	Survey no.	N	E	Area/ (ha)	Plantation Model	Amount (Rs. lakhs)	Remarks
41	Valsad	Valsad (S)		-	-	Degraded Land	Maint.of one year old	Valsad	Kaprada	Dabkhal		20, 34, 73	073, 14, 407	10	M-2	2.68	
42	Vadodara	Chhota-Udepur	Diversion of 25.85 ha of Protected forest land for widening of four lane of Vadodra-Dabhoi SH from KM 8.3 to KM 29.4 in favour of Executive Engineer, Dist (R & B) Division, Alkapuri, Vadodra in Vadodra & Dabhoi taluka in SF Division, Vadodra in Guja	6-GJC 002/2014-BHO/716, Dt.28/3/14, 6-GJC 002/2014-BHO/2031, Dt.20/11/14, GOG/MEMO:FC A-1013/7-11-13/SF-62-F, Dt.5-12-2014	25.85	Degraded Land	Maint.of one year old	C'pur	C'pur	Jamali	Cup-6	22.30.255	74.58561	11.7	C/1 SMC	3.13	
43	Junagadh	Jamnagar	Diversion of 14.2493 ha. Reserved Forest for two/Four lanning with paved-shoulder NH Configuration of " Dwarka-Khambhaliya-Devariya"(KM 130+000 to Km 203+532) & "Dhrol-Amran-Maliya" (KM 00+000 to 13+000 and Km 24+000 to Km 72+000) Road Bharat Mala Project Devbhumi Dwarka District in favour of Project Director, NHAI, PIU Rajkot of Gujarat	GOI's No:- 6-GJC077/2018-BHO/088Dt.29-01-2019 & GOG's No. FCA-7-45/18/29/C/5223-25/2018-19 Dt.30-01-2019	29	Degraded Land	Maint.of one year old	Dev bhoomi Dwarka	Khambhaliya	Hapalakashar	70& 32	22.1995	69.7652	12	Grassland Model	4	
44	Valsad	Valsad (S)	Diversion of 5.6779 ha Protected forest land of Dedicated Freight Corridor of India Limited in Vadodra Bharuch, Surat, Ahmedabad, Kheda, Anand, Mehsana, Banaskantha, Gandhinagar & Valsad Districts of Gujarat	6-GJC 30/2015-BHO/303 Dt.23/05/2017 FCA-1015/10-07/15/S.F.-61/F dt.4/9/2015	5.6779	Degraded Land	Maint.of one year old	Valsad	Kaprada	Dabkhal	395 pt.	20, 30, 63.9	73, 16, 93.8	12	M-2	3.22	
45	Surat	Surat	Protected Forest Land for the project of Four Lanning and Strengthening of surat Dhulia road KM 60/430 to 70/994 (Working Section 60/430 to 63/200 and 66/600 to 70/994) in Tapi Distrit. In gujarat State.	-	7.164	Degraded Land	Maint.of one year old	Surat	Mandvi	Luharvad	666 Pt	N 21 24 59.67	E 73 20 49.40	15	Model-2	5.57	
46	Surat	Surat	Diversion of 7.9650 ha of protected Forest Land For the project of Widening and Strengthening of Uchchhal- Nizar road 0/0 to 74/4 (working Secion 39/0 to 74/4) in Taluka Uchchhal, Tapi Distrit. In gujarat State.	-	7.965	Degraded Land	Maint.of one year old	Surat	Umarpada	Uchwan	506 Pt.	N 21 26 29.19	E 73 26 43.56	16	Model-2	5.94	
47	Junagadh	Jamnagar	Diversion of 14.2493 ha. Reserved Forest for two/Four lanning with paved-shoulder NH Configuration of " Dwarka-Khambhaliya-Devariya"(KM 130+000 to Km 203+532) & "Dhrol-Amran-Maliya" (KM 00+000 to 13+000 and Km 24+000 to Km 72+000) Road Bharat Mala Project Devbhumi Dwarka District in favour of Project Director, NHAI, PIU Rajkot of Gujarat	GOI's No:- 6-GJC077/2018-BHO/088Dt.29-01-2019 & GOG's No. FCA-7-45/18/29/C/5223-25/2018-19 Dt.30-01-2019	14.2493	Degraded Land	Maint.of one year old	Dev bhoomi Dwarka	Dwarka	Kuranga	432	22.0729	69.1529	17	Model-3	9.48	
48	Vadodara	Chhota-Udepur	Diversin of 9.30869 ha. Reserved Forest land for construction of New Railway BG line between CTD- Dhar-Village - Dhamodi Km. 8/200 to 9/800 Padalia km. 9/800 to 11/100 & Ambala km. 11/100 to 13/900Ta. CTD- in favour of Dy. Chief Engineer (Construction)	6-GJC 017/2012-BHO/024, Dt. 12-01-2015	9.30869	Degraded Land	Maint.of one year old	C'pur	C'pur	Malu	60	22.409877	73.928978	18.6172	Modal-1	4.99	
49	Vadodara	Chhota-Udepur	Diversion of 25.85 ha of Protected forest land for widening of four lane of Vadodra-Dabhoi SH from KM 8.3 to KM 29.4 in favour of Executive Engineer, Dist (R & B) Division, Alkapuri, Vadodra in Vadodra & Dabhoi taluka in SF Division, Vadodra in Guja	6-GJC 002/2014-BHO/716, Dt.28/3/14, 6-GJC 002/2014-BHO/2031, Dt.20/11/14, GOG/MEMO:FC A-1013/7-11-13/SF-62-F, Dt.5-12-2014	0	Degraded Land	Maint.of one year old	C'pur	J'Pavi	Raypur	Cup-6	22.44096	73.82752	20	C/1 SMC	5.36	
50	Vadodara	Chhota-Udepur	Diversion of 25.85 ha of Protected forest land for widening of four lane of Vadodra-Dabhoi SH from KM 8.3 to KM 29.4 in favour of Executive Engineer, Dist (R & B) Division, Alkapuri, Vadodra in Vadodra & Dabhoi taluka in SF Division, Vadodra in Guja	6-GJC 002/2014-BHO/716, Dt.28/3/14, 6-GJC 002/2014-BHO/2031, Dt.20/11/14, GOG/MEMO:FC A-1013/7-11-13/SF-62-F, Dt.5-12-2014	0	Degraded Land	Maint.of one year old	C'pur	Naswadi	Bhagavanpur a	Cup-6	21.95444	73.8416	20	C/1 SMC	5.36	
51	Vadodara	Godhra	Diversion of 9.849 Ha Protected Forest land for widening & Strengthening of NH-64 (Old NH No.228) between km.97/600 to 104/200 to 117/160 section Napavanta-Borsad-Ras road in favour of Executive Engineer , National Highway Division in Anand District of Gujarat.	In Principal Apporval Gol Letter No.6-GJC 034/2017-BHO/868 Dt.17.11.2017	9.849	Degraded Land	Maint.of one year old	Panchmahal	Kalol	Nadarkha	132	22°42'20.89" 22°42'40.21" 22°42'42.67" 22°42'45.61" 22°42'48.50" 22°42'42.25" 22°42'37.23" 22°42'35.14" 22°42'33.61" 22°42'33.78" 22°42'30.01" 22°42'29.69" 22°42'22.76" 22°42'16.58"	73°35'53.53" 73°35'47.98" 73°35'45.81" 73°35'44.11" 73°35'43.04" 73°35'33.03" 73°35'27.12" 73°35'33.55" 73°35'33.43" 73°35'37.41" 73°35'37.69" 73°35'39.13" 73°35'42.66" 73°35'47.09"	20	Model-2	9.4	
52	Vadodara	Mahisagar	Diversion of 10.56125 Ha. Protected forest land for the project of for widening and Strengthening of Anand-Karamsad-Sojitra-Tarapur road Km.40/000 to 64/850 in favour of Executive Engineer , Anand (R&B) Division in Anand District of Gujarat.	File No.6-GJC 038/2018-BHO/097 Dt.31/01/2019	10.56	Degraded Land	Maint.of one year old	Mahisagar	Virpur	Chikli-Zoza	43 pt	23.163455	73.261733	22	M-2	10.34	
53	WL Junagadh	Porbandar	Diversion of 10.0017 ha. of Forest land for road widening (four laniong) of existing Pipli-Bhavnagar Section on NH-751 from village- Adhelai (CH- 136+000) to Nari Junction (CH KM 169 + 308) passing through Blackbuck National Park (5.2937 ha.) and it's eco-sensitive zone and rf in wildlife sub-division, Bhavnagar (4.928 ha.) in favour of Preject Director, NHAI-PIU, Ahemdabad.		10.0017	Degraded Land	Maint.of one year old	Porbandar	Ranavav	Ranavav	564	21°38'54.02	69°44'56.36	22	Double degraded	24.75	

Sr. No	Circle	Division	Name of Proposal	Final approval No. and date	Diverted area (ha)	Compensatory Afforestation	Plantation activity	District	Taluka	Village	Survey no.	N	E	Area/ (ha)	Plantation Model	Amount (Rs. lakhs)	Remarks
54	Gandhinagar	Sabarkantha	Proposal for widening of Kadi-Nandana Road SH-189 CH-1: 1.100 KM-11.500, Becharaji-Modhera Road SH-7, CH:47.200 KM-50.00 & Becharaji-Mehsana Road SH-19 CH:31/600 KM-31/100 in Taluka-Kadi & Becharaji District: Mehsana	FCA-1018/7-35/18/SF-155/F, DATED 18-06-2020	11.12	Degraded Land	Maint.of one year old	Sabarkantha	Khedbhrama	Chikhala	38	24 5.14 79	73 2.51 74	23	Model-3	9.29	
55	Junagadh	Jamnagar	Diversion of 11.3078 ha. Reserved Forest for Project of laning with paved shoulder Porbandar-Dwarka section of NH-8E(extn.) from Km. 356.766 (design chainage Jm. 379.100) to Km. 473.000 (design chainage Km. 496.848) in the Devbhumi Dwarka and Porbandar District in favour of Project, NHAI PIU Dwarka	GOI's No:- 6-GJC072/2018-BHO/086Dt.29-01-2019 & GOG's No. FCA-7-41/18/29/C/5220-22/2018-19 Dt. 30-01-2019	11.3078	Degraded Land	Maint.of one year old	Dev bhoomi Dwarka	Dwarka	Beyt	474	22.4714	69.1374	23	Model-3	12.82	
56	Vadodara	Chhota-Udepur	Diversion of 11.90 ha of Protected forest land for widening of SH Vadodara- Savli (two lane to four lane)road from KM 18 to KM 32 and Manjusar-Savli road in favour of Executive Engineer,Dist.(R and B) Division, Alkapuri, Vadodara in Savli taluka in S.F.Div	6-GJC 059/2014-BHO167, Dt.11/2/15 6-GJC 059/2014-BHO/1304, Dt.30/11/15,GOG/MEMO:FC A-1014/7-07-14/SF-64-F.Dt.1-1-2016	11.9	Degraded Land	Maint.of one year old	C'pur	C'pur	Badvav	1,21,135	22.208 507	74.009313	24	Modal-1	6.43	
57	Kutch	Kutch (W)	24.7816 of forest land to be diverted for construction of 400kv D/C, Mundra-Zerda Line no.1 by GETCO construction Division, 132 kv S/S Compound Rail-way Station road Deesa	GJC 27/2017 - BHO/782 Dt.11/10/2017	24.7816	Degraded Land	Maint.of one year old	Kutch	Abadasa	Dhuif Nani	3,45,34,63,4 2,355	23 14 30 34	69 0 26 85	24.78	Gib	1.64971	
58	SF Ahemdabad	SF Ahemdabad	Diversion of 13.0050 ha Protected Forest land for The Project of Widening & Strengthening of Viramgam - Mandal-Dasada road (7.00 mtr to 10.00 mtr) km. 63/300 to 93/900 S.H.18 Taluka: Viramgam and Mandal , District: Ahmedabad (10 year Maintenance Project)	GOI Letter No. 6-GJC048/2018-BHO/517 DATE-03/08/2018	13.005	Degraded Land	Maint.of one year old	A'bad	Dholera	Navagam karna	100 pt	N 22°19'22.69" N 22°19'16.37" N 22°19'4.24" N 22°19'10.66"	E 72°19'48.91" E 72°20'14.98" E 72°20'14.25" E72°19'45.84"	27	R-2 (With Watering)	54.48	1.77
59	Vadodara	Baria	Diversion of 19.0114 ha (2.7604+16.251 ha) Rehabilitation & widening work Km.91+500 to Km. 95+902 & Km. 65+99 to 91+500 along the existing Limbadi - Dhandhuka road section of SH-20 total length of b4.402 km. and 25.591 km.in favour of Chief Engineer (World Bank) R&B Department in Ahmedabad & Surendranagar District of Gujarat	GOI, 6-GJC 045/2018-BHO/887 DT-19-11-2018	16.251	Degraded Land	Maint.of one year old	Dahod	Baria	Udhavalal	355	N 22.704989	E. 73.940692	33	MFP-2	15.51	
60	Valsad	Valsad (S)	Diversion of 16.507 ha Reserved forest land for 66 KV Kaprada-Astol S/C Line on D/C Panther tower to be erected for feed to 66 KV Astol Sub-Station (9.679 ha) & 66 KV Sahuda (Valveri) - Sutharpada S/C line on D/C Panther tower to be erected for feed to 66 KV sutharpada sub station (6.828 ha) in favour of Executive Engineer (Const.) Gujarat Energy transmission Corporation. GETCO in valsad District of Gujarat	6-GJC 002/2016-BHO/453 Dt.19/7/2017 FCA-1015/3-03/15/S.I.-75/F dt.1/1/2016	16.507	Degraded Land	Maint.of one year old	Valsad	Kaprada	Kunda	1.50.000	20, 42, 173	73, 22, 914	35.014	M-2	9.39	
61	Vadodara	Mahisagar	Diversion of 19.2325 Ha. Protected forest land for the project of four lanning of Lingda-Bhalej-Anand road Km.0/0 to 7/200 and 8/200 to 17/200 in favour of Executive Engineer , Anand (R&B) Division in Anand District of Gujarat.	File No.FCA-1018/7-09/18/S.F-94/F Dt.17/10/2018	19.23	Degraded Land	Maint.of one year old	Mahisagar	Virpur	Chikli-Zoza	43	23.154867	73.261136	39	M-2	18.33	
62	Kutch	Kutch (W)	Diversion of 43.2584 ha. Reserved Forest land for construction of 400 KV D/C Mundra-Bhuj transmission line of kutch District in favour of Chief Manager, Power grid Corporation Of India Ltd, bhuj , Gujarat.	JMN/31/4364-88/13-14 Dt.29/11/2013	43.26	Degraded Land	Maint.of one year old	Kutch	Mandvi, Bhuj, Nakhatrana	Vandh, Vyara, Akadana and medisar	418,123,36	23 21 07	69 27 07	43.26	Gugal	53.37393	
63	WL Junagadh	GIR (E)	Diversion of 0.0350 ha of Protected forest land along SH-25 Rajkot -Jamnagar road For Construction of Aproch Road To Conect Proposed CNG Station in village Ghanteshtar taluka Rajkot	FCA/1017/2-07/17/SF-147/F.dt.27-5-2019	0.035	Degraded Land	Maint.of one year old	Amreli	Khambha	Dadhiyali	53/1 P-2 53/1 P-5	21.15041 21.15561 21.15461 21.15029	71.27070 71.26898 71.26662 71.26206	47	R-2	15.72	
64	Vadodara	Baria	Diversion of 24.45 ha Protected Forest land widening & strengthening of existing Road in to Jamnagar - Khambhaliya- Kuranga - Dwarka road CH-6 and SH-25 Km 145/0 to 202/5 in fovor of Engineer, Road & Bhilding Divisino in Jamnagar Distric of Gujarat.	GOI, 6-GJC 003/2015-BHO/996 DT-08-01-2018	24.45	Degraded Land	Maint.of one year old	Dahod	Dahod	Limdabara	22 pt	N 22.826933	E. 74.423659	49	MFP-2	23.03	
65	SF Ahemdabad	SF Ahemdabad	Diversion of 23.88 ha. Protected forest land for widening of SH-17 Viramgam-Bahuchraji road Km.0/00 to 43/600 in favour of Executive Engineer,R&B Division,Ahmedabad. (10 year Maintenance Project)	FCA-1013/7-31/13) SF-77/F Dt. 08/10/2018.	23.88	Degraded Land	Maint.of one year old	A'bad	Dholera	Gogla	201	N 22°16'29.85" N 22°15'52.97" N 22°15'58.10" N 22°16'10.87" N 22°16'09.08" N 22°16'30.97"	E 72°17'30.93" E 72°17'24.72" E 72°16'58.52" E 72°17'05.89" E 72°17'13.07" E 72°17'28.67"	50	R-2	13.5	0.27
66	Gandhinagar	Sabarkantha	Proposal for Submission the Proposal for Widening of Shihori-Patan-Unjha-Visnagar road km-56/4 to 86/300 (S.H.130) 30.040 ha.	FCA-1018/7-51/18/SF-201/F, DATED 09-06-2020	30.04	Degraded Land	Maint.of one year old	Sabarkantha	Himatnagar	Gamdi Kathavadiya	75 94	23 35 21.0 23 41 6.61	73 2 0.19 72 59 69.5	61	Model-3	24.09	
67	WL Gandhinagar	Banaskantha	DIVERSION OF 30.2928 HA. PROTECTED FOREST LAND FOR ROAD WIDENING OF NENAVA - DHANERA SECTION OF N.H. - 168 FOR 11/800 TO 33/600 KM. (PACKAGE - 3) IN FAVOUR OF EXECUTIVE ENGINEER , NATIONAL HIGHWAY DIVISION GANDHIDHAM IN BANASKANTHA DISTRICT OF GUJARAT.	6-GJC 061/2018-BHO/802 Date. 22/10/2018	30.2928	Degraded Land	Maint.of one year old	BK	Deesa	Agdol	172 pt.	N 24.23.926	E 72.16.052	61	Model-2	15.33	

Sr. No	Circle	Division	Name of Proposal	Final approval No. and date	Diverted area (ha)	Compensatory Afforestation	Plantation activity	District	Taluka	Village	Survey no.	N	E	Area/ (ha)	Plantation Model	Amount (Rs. lakhs)	Remarks
68	SF Ahmedabad	SF Ahmedabad	Diversion of 32.775 ha Protected Forest for widening 10.00 mtr to four lane and Improvement of S.H. No-4 Dholka-Vataman road Km 46/600 to Km 69/600 in favour of Executive Engineer, Ahmedabad (R&B) Division in Ahmedabad District of Gujarat. (10 year Maintenance Project)	GOI Letter No. 6-GJC048/2018-BHO/517, DATE-03/08/2018	32.775	Degraded Land	Maint.of one year old	A'bad	Dholera	Navagam karna	100 pt	N 22°19'18.47" N 22°19'46.04" N 22°19'40.14" N 22°19'12.14"	E 72°19'11.10" E 72°19'15.56" E 72°19'45.61" E 72°19'39.13"	66	R-2 (With Watering)	116.82	1.77
69	Gandhinagar	Sabarkantha	Diversion of 35.45 Ha Protected Forest land for widening of existing Gozaria- Visnagar road SH-71, Vav- Ambaugadha road SH-56 in Taluka Mehsana, Vijapur, Visnagar & Satlasana of Mehsana district of Gujarat	FCA-1019/7-58/18/SF-06/F, DATED 14-07-2020	35.45	Degraded Land	Maint.of one year old	Sabarkantha	Himatnagar	Kadodari	120	23 41 10.7	73 07 45.7	71	Model-3	28.04	
70	Kutch	Kutch (W)	Diversion of 44.2244 Ha. Kutch (W) (43.2584 Ha. Kutch (W) + 0.966 Ha. kutch SF) Forest land for construction of 400 KV D/C Mundra-Bhuj Transmission Line- Powergrid Corporation Of India Ltd.	GJA 17/2017 - HO/253 Dt.04/06/2018	89	Degraded Land	Maint.of one year old	Kutch	Nakhatrana	Bibar	618	23 26 53	69 28 27	89	Model No.2	28.44974	

1090.83

582.06

Statement-I(D)
Details of Compensatory Afforestation works for Maintenance of Two Year Old Plantation

Sr. No	Circle	Division	Name of Proposal	Final approval No. and date	Diverted area (ha)	Compensatory Afforestation	Plantation activity	District	Taluka	Village	Survey no.	N	E	Area/ (ha)	Plantation Model	Amount (Rs. lakhs)	Remarks
1	Kutch	SF Kutch	Proposal for diversion of 0.1135 Ha. P.F. land for construction of 3 approach roads of state highway-42, Bhuj-Dudhai-Bhachau in favour of Balakrishna Industries Ltd.	GoG, Forest & Environment Department Letter No: FCA-1012/(2-04)/(12)/S.F.-93/F, Dt: 03/07/2015	0.1135	Degraded Land	Maint.of two year old	Kachchh	Nakhatrana	Nakhatrana-Bhuj Via Nirona (Between Km: 15.00 to 17.00)	273	23.24.966	069.21.725	1	S	0.41	
2	Surat	Surat	Diversion of 0.1809 ha. of Protected Forest Land for laying Dahej-Nagothane Ethane pipeline (DNEPL) project in Social Forestry Division Bharuch, Surat, Navsari and Valsad District in favour of Reliance Gas Pipeline Ltd. Mumbai.	6-GJB-062/2015-BHO/909 DT.12/09/2016	0.36	Degraded Land	Maint.of two year old	Surat	Mandvi (South Range)	patal	645 Pt.	N 21 21 39.7"	E073 11 27.9"	1	MODEL-2	0.33	
3	Surat	Vyara	Diversion of 0.80 ha. of Reserve Forest Land for Construction of Court Building and residential quarters at village-Uchchhal, Ta. Uchchhal, Dist-Surat in favour of Principal District Judge, Surat District of Gujarat.	Ministry of Environment Forest & Climate Change Bhopal No : 6-GJB03/2015-BHO/068, Dt. 19-01-2016	0.800	Degraded Land	Maint.of two year old	Tapi	Uchhal	Thuti	74-C	21°12'19.0"N	73°44'49.2"E	1.00	SMC	0.16	
4	Vadodara	Baria	Diversion of 0.259 Ha Protected Forest Land for underground 66 KV XLPE Power Transmission Cable Line Rajkot-Kalawad State Road Rajkot for Exucative Engineer (Construction), Gujarat Energy Transmission Corporation Ltd., Rajkot in district of Gujarat.	GOL/FCA-1014/3-09/14/SF-90/F DT-21-01-2015	0.259	Degraded Land	Maint.of two year old	Dahod	Dahod	Salapada	29	N .22" 53 848	E.074"25 719	1	MFP-2	0.21	
5	Vadodara	Godhra	Diversion of 0.2836 ha of Protected forest land for construction of kotad distrybuter L.D.-11 in illage Morasiya, Vagoda, Charodiya and construction of Dhandhuka distrybuter L.D.-12 in minorse village Tragdi, Dhandhuka, Padana and its minorse of Dhandhuka in rengo/taluka: Dhandhuka and Ranpur in district Amdhedabad in State Gujarat.	GoG Letter No. FCA-1016/8-12/15/S.F.-21/F Dt30.06.2017	0.2836	Degraded Land	Maint.of two year old	Panchmahal	Vejalpur	Chalali	205/1	22°41'59.35" 22°41'59.32" 22°41'55.11" 22°41'55.07"	73°38'3.86" 73°38'8.34" 73°38'7.93" 73°38'3.57"	1	Model-2	0.21	
6	Vadodara	Godhra	Diversion of 0.42 ha of Protected forest land for Contruction of New R.O.B on Tuwa-Dhanol-Mahelol-kharsaliya Road k.m.16/100 to 16/450 & K.m.17/150 to 17/500 (L.C.on 41 Railway Crossing) Taluka Godhra and kalol of Panchmahal District in Gujarat	GoG Letter No. FCA-1016/10-21/14/SF-09/F Dt.24.11.2016	0.42	Degraded Land	Maint.of two year old	Panchmahal	Shahera	Bodidara Khurd	245	22°57'24.28" 22°57'27.16" 22°57'29.52" 22°57'27.55"	73°34'26.44" 73°34'24.57" 73°34'28.86" 73°34'34.12"	1	Model-2	0.21	
7	Vadodara	Godhra	Diversion of 0.040 ha of protected forest land of Grant permission for water pipeline Admeasuring across State Highway No.119 Chotila, Than, Sara, Ta.Than Dist.Surendranagar State in Gujarat	In Principal Apporval GoG Letter No.FCA-1018/4-06/17/S.F.-40/F Dt.12.04.2018	0.04	Degraded Land	Maint.of two year old	Panchmahal	Kalol	Chalali	205/1	22° 41'53.68" 22° 41'47.48" 22° 41'53.49" 22° 41'47.76"	73°37'58.78" 73°37'58.49" 73°38'02.53" 73°38'02.88"	1	Model-2	0.21	
8	Vadodara	Godhra	Diversion of 0.1137 ha of Protected forest land for Contruction of Distribitries and Miniors of Limdi Branch Canal District Surendranagar in Gujarat State	In Principal Apporval Gol Letter No.6-GJB 35/2018-BHO/466 Dt.26.07.2017	0.1137	Degraded Land	Maint.of two year old	Panchmahal	Shahera	Shekhpur	143/1-2	22°59'36.96" 73°40'1.67" 22°59'43.21" 73°40'1.62" 22°59'42.02" 73°40'5.22" 22°59'36.77" 73°40'5.47"	22°59'36.96" 73°40'1.67" 22°59'43.21" 73°40'1.62" 22°59'42.02" 73°40'5.22" 22°59'36.77" 73°40'5.47"	1	Model-2	0.21	
9	WL Gandhinagar	Banaskantha	Diversion of 0.40815 ha. protected and wildlife forest land for laying of OFC cable on SH-9 from Ambaji 103.450 km. to Hadad 86.20 km Banaskantha District in favour of AGM (Network –Operations), Vodafone mobile Service Limited, Ahmedabad.	6-GJB-022/2018-BHO/298, Dt.13/6/2018	0.40815	Degraded Land	Maint.of two year old	Banaskantha	Deesa	Agadol	172pt	N 24.40498	E 72.26964	1	Model No.2	1.1	

Sr. No	Circle	Division	Name of Proposal	Final approval No. and date	Diverted area (ha)	Compensatory Afforestation	Plantation activity	District	Taluka	Village	Survey no.	N	E	Area/ (ha)	Plantation Model	Amount (Rs. lakhs)	Remarks
10	Surat	Bharuch	Diversion of 0.992 ha Protected Forest land for project of Widening and strengthening Bharuch-Ankleshwar Six Lane Road Old N.H 08 Km 190/8 to 192/040 (ABC Chokadi to Bholav Jakatnaka) in Bharuch, Bharuch distt. Of Gujarat	6-GJB-18/2015-BHO/224 Dt.27.02.2015	0.992	Degraded Land	Maint.of two year old	Bharuch	Jhagadia	Ratanpur	147	21°37'44"	73°12'0.17"	2	Model-2	0.54	2019-20
11	Vadodara	Godhra	Diversion of 0.7927 ha of protected forest land for Villages of Ta.Lakhatar, vadh,van, limdi & Chuda of Surendhranagar District for Construction of Distriburries and minor of limdi sab Branch under Sardar Sarover Narmada Project State in Gujarat	GoG Letter No. FCA-1016/8-01/15/S.F.-09/F Dt.15.09.2017	0.7927	Degraded Land	Maint.of two year old	Panchmahal	Vejalpur	Chalali	205/1	22°41'47.58" 22°41'53.65" 22°41'53.68" 22°41'47.48"	73°37'51.28" 73°37'51.29" 73°37'58.78" 73°37'58.49"	2	Model-2	0.42	
12	Vadodara	Godhra	Diversion of 0.8325 ha of protected forest area for Morbi branch canal of Sardar Sarovar Narmada Nigam Ltd. Under district Rajkot and Surendranagar in gujarat State.	GoG Letter No. FCA-1014/08-02/14/SF-81-F Dt.02.01.2015	0.8325	Degraded Land	Maint.of two year old	Panchmahal	Halol	Palanpur	58	22°26'35.98" 22°26'35.44" 22°26'33.28" 22°26'33.42"	073°36'10.10" 073°36'19.17" 073°36'18.97" 73°36'09.87"	2	Model-2	0.42	
13	Vadodara	Godhra	Construction of 0.99 ha of Protected forest land for the Project of Construction of New R.O.B on Kalol-Pandu-Thasara Road k.m.1/500 to 2/400 (L.C.No.32 Railway Crossing) Taluka Kalol of Panchmahal District in Gujarat	GoG Letter No. FCA-1016/7-09/15/SF-15/F Dt.25.11.2016	0.99	Degraded Land	Maint.of two year old	Panchmahal	shahera	Shekhpur	143/1-2	22°59'22.07" 22°59'27.65" 22°59'27.21" 22°59'22.62" 22°59'21.56"	73°40'10.94" 73°40'11.43" 73°40'19.54" 73°40'19.20" 73°40'13.08"	2	Model-2	0.42	
14	Vadodara	Mahisagar	Diversion of 0.5125 ha Protected Forest land for the Work of S.R. to Vadtal Zole Bakrol road Km 0.0 to 9.60 (Widening of road from 10.00 meter to 4 lane at Km 9.100 to 9.600) Anand district in favour of Executive Engineer R & B Division Anand Gujarat	File No.6-GJB043/2017-BHO/861 Dt.16/11/2017	0.5125	Degraded Land	Maint.of two year old	Mahisagar	Santrampur	Bhandara	235	23.152794	73.563559	2	M-2	0.42	
15	Surat	Surat	Tadkeshwar Opencast Lignite Mine Project GMDC	6-GJC-035/2017-BHO/978 dt- 29/12/2017	2.7	Non Forest Land	Maint.of two year old	Surat	Mandvi	Tadkeshwar	1100, 1101/1 paiki, 1102/2, 1097, 1999	N 21 21 19 3"	E 073 03 26 3"	2.7	Model-2	0.87	
16	Surat	Bharuch	Diversion of 1.2115 ha Protected Forest land for the project of Widening Bharuch Jambusar Road NH-64 K.M 182/000 to Km 184/150 and Km 204/000 to Km 204/700 in Bharuch District in favour of Executive Engineer,National Highway Division, Bharuch in Gujarat	6-GJB034/2017-BHO/1040 Dt.19.01.2018	1.2115	Degraded Land	Maint.of two year old	Bharuch	Netrang	Shankoi	360	21°38'34.36"	73.25°0201"	3	Model-2	0.80	2019-20
17	Vadodara	Mahisagar	Diversion of 1.4364 ha Reserved Forest land for laying 66 KV/S/C common point Khanpur to Malpur Transmission Line on Tower "H" Frame Structure With ACSR Panther Conductor at Khanpur Dist.Mahisagar in Favour of Executive Engineer (Const.) GETCO Jambuva Vadaodara	File No.6-GJB03/2016-BHO/539 Dt.18/8/2017	1.4364	Degraded Land	Maint.of two year old	Mahisagar	Khanpur	Naroda	326 Pt	23.181003	73.344034	3	M-2	0.63	
18	Gandhinagar	Sabarkantha	Diversion of 3.12 ha Reserved Forest land for construction Bornala-Khakhardhara road at village Bornala Ta Bhiloda Dist sanarkantha in the Favour of R&B (Panchayat) in Sabarkantha District of Gujarat	6-GJB079/2010-BHO/484 DT. 28.07.2010	3.12	Non Forest Land	Maint.of two year old	Sabarkantha	Himatnagar	Ranasan	539	23 29 04.9	73 07 07.9	3.12	C-1	0.23	
19	Surat	Surat	Diversion of 1.82 ha. of Protected Forest Land for Widening of Mora-Damaka-Bhatlai-Vanswa road	6-GJB021/2016-BHO dt- 26/10/2016	1.82	Degraded Land	Maint.of two year old	Surat	Mangrol	Ratoti	589 pt	21°23'20.90" N	73°14'35.10" E	4	Model-2	1.31	
20	Surat	Bharuch	Diversion of 2.0825 ha Protected Forest land for the project of Widening From NH-64 Rayma to sunevkall road K.M 266/400 to 271/300 in Bharuch District in favour of Executive Engineer,National Highway Division, Bharuch of Gujarat	6-GJB031/2017-BHO/731 Dt.22.09.2017	2.0825	Degraded Land	Maint.of two year old	Bharuch	Netrang	Shankoi	360	21°38'44.32"	73.25.24.01	5	Model-2	1.34	2019-20
21	Surat	Surat	Diversion of 2.40 ha. of Protected Forest Land for Branch-Sunwali Raod	6-GJB22/2016-BHO dt- 30/08/2016	2.4	Degraded Land	Maint.of two year old	Surat	Mangrol	Ratoti	589 pt	21°23'09.20" N	73°14'33.74" E	5	Model-2	1.64	

Sr. No	Circle	Division	Name of Proposal	Final approval No. and date	Diverted area (ha)	Compensatory Afforestation	Plantation activity	District	Taluka	Village	Survey no.	N	E	Area/ (ha)	Plantation Model	Amount (Rs. lakhs)	Remarks
22	Vadodara	Mahisagar	Diversion of 2.1875 ha Protected Forest land for the project of Widening & strengthening Of SH-117 Gundi-Lothal-Sargvada-Bholad Km. 0/0 to 3/500 Range-Dholka ta-Dholka of Ahemdabad District in Favour of Executive Engineer R & B Division Ahemdabad in Gujarat	File No.6-GJB016/2017-BHO/786 Dt.13/10/2017	2.1875	Degraded Land	Maint.of two year old	Mahisagar	Santrampur	Ukhreli	140 Pt	23.15428	73.563786	5	M-2	1.05	
23	Surat	Bharuch	Diversion of 3.078 ha Protected Forest land for the project of construction of four lane R.O.B with divided carriageway in approaches in lieu existing L.C.No 173/A near village Gadkhol approach on Bharuch - Ankleshwar old NH-8 road Km 200/030 to K.m 201/230 of Bharuch District in favour of Executive Engineer,Panchayat (R&B) Division, Bharuch.	6-GJB023/2017-BHO/335 Dt.01.06.2017	3.078	Degraded Land	Maint.of two year old	Bharuch	Netrang	Shankoi	360	21.38..54.6"	73.25'14.5"	7	Model-2	1.88	2019-20
24	Surat	Bharuch	Diversion of 3.53 ha Protected Forest land for Widening of Bharuch-Derol road, Km 222/0 to K.m 230/3 in favour of Executive Engineer,National Highway Division Bharuch in district Bharuch of Gujarat	6-GJB-42/2014-BHO/1333 Dt.21.07.2014	3.53	Degraded Land	Maint.of two year old	Bharuch	Netrang	ikakarpada	173	21°42.071"	73.25.17.2"	7.1	Model-2	1.90	2019-20
25	Surat	Bharuch	Diversion of 4.29 ha Protected Forest land for project of Widening and strengthening OF Old N.H 228 Ankleshwar Sajod - digas Road K.M 239/0 to 252/200 in favour of Executive Engineer, National Highway Division Bharuch district of Gujarat	6-GJB-36/2015-BHO/404 Dt.12.05.2015	4.29	Degraded Land	Maint.of two year old	Bharuch	Jhagadia	Ratanpur	147	21°38'.30"	73°.12'.49"	9	Model-2	2.41	2019-20
26	Vadodara	Baria	Diversion of 4.48875 ha. Protected Forest land for the project of four lanning of Ahmedabad-Godhara-Dahod -Indor road (link road) Km.0/200 to 2/150 to 3/100 in favour of executive Engineer, R&B , Division in Dahod of Gujarat	GOI, 6-GJB 042/2017 BHO/918,DT05-12-2017	4.489	Degraded Land	Maint.of two year old	Dahod	Zalod	Garadu	579	N .23°08'217	E.074°07'136	9	MFP-2	1.89	
27	Vadodara	Godhra	Diversion of 4.416 ha of Protected forest land for the project of winding & Strenthning of NH No.228 (N.H.64) between km.90/300 to 97/600 Section Anand-Napa Tadpad-borsad Road in Anand Dist in Gujarat State.	GoG Letter No. FCA-1015/7-17/14/SF-28-F Dt.17.05.2016	4.416	Degraded Land	Maint.of two year old	Panchmahal	Halol	Palanpur	100,101 & 102	22°26'11.10" 22°26'04.33" 22°26'00.48" 22°26'00.36" 22°25'58.92" 22°25'96.91"	073°34'50.94" 073°35'05.80" 073°35'07.36" 073°35'04.25" 073°34'58.60" 073°34'55.14"	9	Model-2	1.89	
28	Gandhinagar	Sabarkantha	Diversion of 4.6062 ha section-4/ unclass forest land for the work of gauge conservation from meter Gauge to broad Gauge of Udaipur-Ahmedabad in favour of Dy. Chief Engineer, N.W.Railway, Udaipur	6-GJB044/2015-BHO/1163 DT. 13.12.16	4.6062	Degraded Land	Maint.of two year old	Sabarkantha	Himatnagar	Adapodara	571/1	23 33 11.7	073 03 35.1	10	C-1	1.02	
29	Surat	Bharuch	Diversion of 17.15 ha Protected Forest land for the project of four lanning of Ankleshwar - jhagadia- Rajpipla Road K.M 0/00 to 14/00 in favour of Executive Engineer, R & B Division in Bharuch district of Gujarat	6-GJC-012/2017-BHO/429 Dt.10.07.2017	0	Degraded Land	Maint.of two year old	Bharuch	Jhagadia	Madhavpura	144	21°.45'.12.01"	73°.14.19'.99"	10	Model-2	2.68	2019-20
30	Surat	Bharuch	Diversion of 17.15 ha Protected Forest land for the project of four lanning of Ankleshwar - jhagadia- Rajpipla Road K.M 0/00 to 14/00 in favour of Executive Engineer, R & B Division in Bharuch district of Gujarat	6-GJC-012/2017-BHO/429 Dt.10.07.2017	0	Degraded Land	Maint.of two year old	Bharuch	Jhagadia	Anadhara	153	21°.40'17.14"	73°.16'.19.88"	10	Model-2	2.68	2019-20
31	Surat	Surat	Diversion of 55.67 ha. of Protected Forest Land for Widening of SH-6 Sahol kim Road km 00/00 to km 14/260 in favour of executive Engineer. Road & Building Division-II, surat dist. Of Gujarat	8-53/2014-FC/619 DT.8/9/2017	55.67	Degraded Land	Maint.of two year old	Surat	Mandvi (South Range)	MAKANZAR	677	N 21 20 24 780"	E 073 20 14 736"	10	MFP-1	2.72	
32	Surat	Surat	Diversion of 55.67 ha. of Protected Forest Land for Widening of SH-6 Sahol kim Road km 00/00 to km 14/260 in favour of executive Engineer. Road & Building Division-II, surat dist. Of Gujarat	8-53/2014-FC/619 DT.8/9/2017	55.67	Degraded Land	Maint.of two year old	Surat	Mandvi (South Range)	JHARI DADHAVADA	701	N 21 32 22 31"	E 073 38 31 28"	10	MFP-1	2.72	

Sr. No	Circle	Division	Name of Proposal	Final approval No. and date	Diverted area (ha)	Compensatory Afforestation	Plantation activity	District	Taluka	Village	Survey no.	N	E	Area/ (ha)	Plantation Model	Amount (Rs. lakhs)	Remarks
33	Surat	Surat	Diversion of 55.67 ha. of Protected Forest Land for Widening of SH-6 Sahol kim Road km 00/00 to km 14/260 in favour of executive Engineer. Road & Building Division-II, surat dist. Of Gujarat	8-53/2014-FC/619 DT.8/9/2017	55.67	Degraded Land	Maint.of two year old	Surat	Mandvi (South Range)	REGAMA	673	N 21 20 51 8"	E 073 15 47 8"	10	MFP-1	2.72	
34	Surat	Surat	Surat Urban Development Authority	6-GJB014/2016-BHO dt- 30/05/2016	4.6074	Degraded Land	Maint.of two year old	Surat	Mangrol	Mandan	577 pt	21°26'15.93" N	73°16'14.62" E	10	Model-2	3.28	
35	Vadodara	Godhra	Diversion of 4.20.30 ha of reserved forest land for Constuction of 66 kv Savdasna Muvada to Rajayata line Passing Under Reserved Forest Land Ta. Morva & Sanrampur Dist.Panchmahal & Mahisagar in Gujarat State.		4.203	Degraded Land	Maint.of two year old	Panchmahal	Halol	Palanpur	97,98,99 & 100	22°26'11.20" 22°26'20.38" 22°26'12.68" 22°26'04.28"	073°34'51.15" 073°34'55.88" 073°35'09.00" 073°35'05.81"	10	Model-2	2.1	
36	Vadodara	Mahisagar	Diversion of 34.595 ha Protected Forest land for Widening to four lane Khabaj (Mahemdabad) Mahudha-Alino-Dakor road Km 13/600 to 51/100 (Pravasi Path Yojana) in Favour of Executive Engineer R & B Division in Nadiad District of Gujarat	File No.6-GJC033/2017-BHO/779 Dt.11/10/2017	0	Degraded Land	Maint.of two year old	Mahisagar	Kadana	Rakakot	38 Pt	23.191786	73.471318	10	M-2	2.1	
37	Vadodara	Mahisagar	Diversion of 4.62 ha Reserved Forest land for Laying of 220 KV Lilo to Zalod S/S From 220 KV Godhra-Kadana line No.1 under Ta.Sanrampur of Mahisagar District in Favour of Executive Engineer (Construction) GETCO, Jambuva Vadodara.	File No.6-GJB029/2017-BHO/025 Dt.09/04/2018	4.62	Degraded Land	Maint.of two year old	Mahisagar	Kadana	Ghatavadiya	100pt	23.20393	73.82418	10	M-2	2.1	
38	Surat	Bharuch	Diversion of 5.32 ha Protected Forest land for Development of Vadodara - Mumbai Expressway (Phase-1) from Km.104+700 to Km.378+722 road in favour of DGM (T) and Project Director, NHAI in Vadodara District of Gujarat	6-GJC 004/2018-BHO/1239	5.32	Degraded Land	Maint.of two year old	Bharuch	Netrang	Sakva	545	21.35.49.33 21.35.42.24 21.35.39.44 21.35.47.80	73.26.15.77 73.26.14.57 73.25.59.88 73.25.59.63	11	Model-2	2.95	2019-20
39	Gandhinagar	Arvalli	Diversion of 11.5173 ha Reserved/section-4 forest land for construction pf 765 kv double circuit Banaskantha -Chittorgarh Transmission line in favour of chief manager,power grid corporation of india limited in aravalli & Sabarkantha District of Gujarat.	6-GJC 026/2017-BHO/572 Dt.31/03/2018	11.5173	Degraded Land	Maint.of two year old	Aravalli	Malpur	Khetavada		N 23.35.599	E 73.26.216	12	Model-2	2.34	
40	Gandhinagar	Sabarkantha	765 KV D/C BANASKANTHA-CHHITTORGADH TRANSMISION LINE	6-GJC 026/2017-BHO/1055 DT.24.01.2018	5.7218	Degraded Land	Maint.of two year old	Sabarkantha	IDAR	SABALVAD	600PT	23 52 58.2	72 58 29.7	12	Model-III	3.71	
41	Vadodara	Godhra	Diversion of 6.960 ha of Protected forest land for Four lineing of Manchi-Pavagadh Hill Road k.m.0/00 to k.m.4.800 of Halol Taluka in Panchmahal District in Gujarat State.	GoG Letter No. FCA-1016/7-06/16/SF-39-F Dt.20.04.2018	6.96	Degraded Land	Maint.of two year old	Panchmahal	Shahera	Shekhapur	143/1-2	22°59'28.56" 22°59'31.20" 22°59'31.10" 22°59'33.67" 22°59'34.04" 22°59'37.27" 22°59'36.67" 22°59'42.07" 22°59'39.70" 22°59'40.34" 22°59'35.94" 22°59'27.28"	73°39'55.32" 73°39'55.37" 73°39'57.10" 73°39'58.15" 73°39'57.34" 22°59'37.27" 73°39'57.71" 73°39'5.43" 73°40'5.23" 73°40'11.44" 73°40'15.68" 73°40'20.84" 73°40'19.49"	14	Model-2	2.94	
42	Surat	Bharuch	Diversion of 17.15 ha Protected Forest land for the project of four lanning of Ankleshwar - Jhagadia- Rajpipla Road K.M 0/00 to 14/00 in favour of Executive Engineer, R & B Division in Bharuch district of Gujarat	6-GJC-012/2017-BHO/429 Dt.10.07.2017	17.15	Degraded Land	Maint.of two year old	Bharuch	Netrang	Umarchheda	123	21°.44'9.59"	73°.23'19.39"	15	Model-2	4.02	2019-20
43	Surat	Bharuch	Diversion of 7.15 ha Protected Forest land for Development of Vadodara - Mumbai Expressway (Phase-1) from Km.104+700 to Km.378+722 road in favour of DGM (T) and Project Director, NHAI in Surat District of Gujarat	6-GJC 007/2018-BHO/1241	7.15	Degraded Land	Maint.of two year old	Bharuch	Netrang	Sakva	545	21.35.57.57 21.35.37.50 21.35.31.80 21.35.54.33	73.25.43.36 73.25.56.60 73.25.39.66 73.25.33.22	15	Model-2	4.02	2019-20

Sr. No	Circle	Division	Name of Proposal	Final approval No. and date	Diverted area (ha)	Compensatory Afforestation	Plantation activity	District	Taluka	Village	Survey no.	N	E	Area/ (ha)	Plantation Model	Amount (Rs. lakhs)	Remarks
44	Surat	Surat	Consultancy Services for Preparation Of Technology - Economy Feasibility Study Report and Procurement Documents for 6-Lanning of Ahmedabad- Banknor-Rajkot National Highway in the State of Gujarat: Application for the Diversion of 408.432 hectares Protected Forest Land in the Districts of Ahmedabad, Surendranagar Morbi and Rajkot in the State of Gujarat	6-GJB018/2018-BHO/385 dt-04/07/2018	211.19	Degraded Land	Maint.of two year old	Surat	Mandvi(N)	ISHAR	650	21°24'40.38" N	73°19'48.08" E	15	Model-2	4.83	
45	Surat	Surat	Consultancy Services for Preparation Of Technology - Economy Feasibility Study Report and Procurement Documents for 6-Lanning of Ahmedabad- Banknor-Rajkot National Highway in the State of Gujarat: Application for the Diversion of 408.432 hectares Protected Forest Land in the Districts of Ahmedabad, Surendranagar Morbi and Rajkot in the State of Gujarat	6-GJB018/2018-BHO/385 dt-04/07/2018	211.19	Degraded Land	Maint.of two year old	Surat	Mandvi(N)	JAMKUI	662	21°24'34.31" N	73°23'38.88" E	15	Model-2	4.83	
46	Surat	Surat	Consultancy Services for Preparation Of Technology - Economy Feasibility Study Report and Procurement Documents for 6-Lanning of Ahmedabad- Banknor-Rajkot National Highway in the State of Gujarat: Application for the Diversion of 408.432 hectares Protected Forest Land in the Districts of Ahmedabad, Surendranagar Morbi and Rajkot in the State of Gujarat	6-GJB018/2018-BHO/385 dt-04/07/2018	211.19	Degraded Land	Maint.of two year old	Surat	Mahuva	Umra	312	20°52'54.84"N,	73°13'13.83"E	15	Model-2	4.83	
47	Surat	Surat	Consultancy Services for Preparation Of Technology - Economy Feasibility Study Report and Procurement Documents for 6-Lanning of Ahmedabad- Banknor-Rajkot National Highway in the State of Gujarat: Application for the Diversion of 408.432 hectares Protected Forest Land in the Districts of Ahmedabad, Surendranagar Morbi and Rajkot in the State of Gujarat	6-GJB018/2018-BHO/385 dt-04/07/2018	211.19	Degraded Land	Maint.of two year old	Surat	Mahuva	Samba	310	20°54'2.81"N,	73°12'16.31"E	15	Model-2	4.83	
48	Vadodara	Godhra	Diversion of 7.9625 ha of Protected forest land for the project of road widening of Halol Machi Road (Bodelli Halol Road 329/5 to 336/0) to favour of Executive Engineer road & building Division in Panchmahal District in Gujarat State.		7.9625	Degraded Land	Maint.of two year old	Panchmahal	Shahera	Bodidara Khurd	148-158 & 167	22°59'9.29" 22°59'10.03" 22°58'53.39" 22°58'49.66" 22°58'48.86"	73°34'38.56" 73°34'56.09" 73°34'59.69" 73°34'56.78" 73°34'42.63"	16	Model-2	3.36	
49	Surat	Surat	Diversion of 55.67 ha. of Protected Forest Land for Widening of SH-6 Sahol kim Road km 00/00 to km 14/260 in favour of executive Engineer. Road & Building Division-II, surat dist. Of Gujarat	8-53/2014-FC/619 DT.8/9/2017	55.67	Degraded Land	Maint.of two year old	Surat	Mandvi (South Range)	JETPUR	700	N 21 19 47 39"	E 073 24 26 99"	16.5	MFP-1	4.49	
50	Vadodara	Godhra	Diversion of 8.1025 Ha (10.00 mtr to four lane) and Improvement of S.H.No.16 Bagodara-Dholka-Rasikpura -Kheda Road Km.25/500 to Km.31/600.	In Principal Appoval GoI Letter No.6-GJC 039/2018-BHO/381 Dt.04.07.2018	8.1025	Degraded Land	Maint.of two year old	Panchmahal	Godhra	Sarangpur	42	22°43'7.85" 22°43'11.88" 22°43'12.13" 22°37'36.82" 22°42'54.97" 22°42'54.97"	73°37'20.66" 73°37'30.38" 73°37'36.82" 73°37'40.86" 73°37'37.43" 73°37'37.43"	17	Model-2	3.57	
51	Surat	Bharuch	Diversion of 8.91 ha Protected Forest land for Development of Vadodara - Mumbai Expressway (Phase-1) from Km.104+700 to Km.378+722 road in favour of DGM (T) and Project Director, NHAI in Bharuch District of Gujarat	6-GJC 012/2018-BHO/1243	8.91	Degraded Land	Maint.of two year old	Bharuch	Netrang	varkhadi	377	21.38.11.32 21.38.08.94 21.38.03.47 21.37.59.44 21.37.55.67 21.37.50.21 21.37.49.32 21.38.01.64	73.28.58.60 73.28.59.73 73.28.47.92 73.28.41.48 73.28.39.90 73.28.40.11 73.28.30.92 73.28.27.83	18	Model-2	4.82	2019-20
52	Vadodara	Mahisagar	Diversion of 18.012 ha Protected Forest land for Widening & Strengthening of Ahemdabad-Kuha-Dev-Nmanar-Lunawada-Santrampur-Zalod road Km.84/600 to 97/240 in Mahisagar District in Favour of Executive Engineer R & B Division in Mahisagar District of Gujarat	File No.FCA-1016/7-11/16/S.F-26/F Dt.7/3/2010	18.012	Degraded Land	Maint.of two year old	Mahisagar	Balasinor	Vasadara	56 Pt	23.5617	73.232841	18	M-2	3.78	

Sr. No	Circle	Division	Name of Proposal	Final approval No. and date	Diverted area (ha)	Compensatory Afforestation	Plantation activity	District	Taluka	Village	Survey no.	N	E	Area/ (ha)	Plantation Model	Amount (Rs. lakhs)	Remarks
53	Vadodara	Godhra	Diversion of 9.3340 Ha of Protected forest land for improvemnet & widening work from Km. 104+773 to Km.118+460 Along the existing Dandhuka- Paniyad Road section of SH-01 in Ahmedabad. Total length of the road is 13.687 km in Ahmedabad District in Gujarat.	In Principal Apporval GoI Letter No.6-GJC 042/2018-BHO/378 Dt.04.07.2018	9.334	Degraded Land	Maint.of two year old	Panchmahal	Godhra	Sarangpur	42	73°37'21.80" 73°37'36.85" 73°37'37.55" 73°37'29.24" 73°37'30.47"	73°37'21.80" 73°37'36.85" 73°37'37.55" 73°37'29.24" 73°37'30.47"	19	Model-2	3.99	
54	Vadodara	Mahisagar	Diversion of 18.012 ha Protected Forest land for Widening & Strengthening of Ahmedabad-Kuha-Dev-Nmanar-Lunawada-Santrampur-Zalod road Km.84/600 to 97/240 in Mahisagar District in Favour of Executive Engineer R & B Division in Mahisagar District of Gujarat	File No.FCA-1016/7-11/16/S.F-26/F Dt.7/3/2010	0	Degraded Land	Maint.of two year old	Mahisagar	Balasinor	Gajapagina Muvada	239/1 Pt	23.02533	73.193191	19	M-2	3.99	
55	Surat	Surat	Diversion of 55.67 ha. of Protected Forest Land for Widening of SH-6 Sahol kim Road km 00/00 to km 14/260 in favour of executive Engineer. Road & Building Division-II, surat dist. Of Gujarat	8-53/2014-FC/619 DT.8/9/2017	55.67	Degraded Land	Maint.of two year old	Surat	Mandvi (South Range)	PARVAT	648	N 21 21 53"	E 073 15 34"	20	MFP-1	5.44	
56	Surat	Surat	Diversion of 55.67 ha. of Protected Forest Land for Widening of SH-6 Sahol kim Road km 00/00 to km 14/260 in favour of executive Engineer. Road & Building Division-II, surat dist. Of Gujarat	8-53/2014-FC/619 DT.8/9/2017	55.67	Degraded Land	Maint.of two year old	Surat	Mandvi (South Range)	KHODAMBA	647	N 21 21 29"	E 073 15 6"	20	MFP-1	5.44	
57	Surat	Surat	Consultancy Services for Preparation Of Technology - Economy Feasibility Study Report and Procurement Documents for 6-Lanning of Ahmedabad- Banknor-Rajkot National Highway in the State of Gujarat: Application for the Diversion of 408.432 hectares Protected Forest Land in the Districts of Ahmedabad, Surendranagar Morbi and Rajkot in the State of Gujarat	6-GJB018/2018-BHO/385 dt-04/07/2018	211.19	Degraded Land	Maint.of two year old	Surat	Mandvi(N)	Visdaliya	669	21°21'46.48"N,	73°19'3.34"E	20	Model-2	6.44	
58	Surat	Surat	Consultancy Services for Preparation Of Technology - Economy Feasibility Study Report and Procurement Documents for 6-Lanning of Ahmedabad- Banknor-Rajkot National Highway in the State of Gujarat: Application for the Diversion of 408.432 hectares Protected Forest Land in the Districts of Ahmedabad, Surendranagar Morbi and Rajkot in the State of Gujarat	6-GJB018/2018-BHO/385 dt-04/07/2018	211.19	Degraded Land	Maint.of two year old	Surat	Mandvi(N)	Bundha	680	21°23'33.10"N,	73°22'42.60"E	20	Model-2	6.44	
59	Surat	Surat	Consultancy Services for Preparation Of Technology - Economy Feasibility Study Report and Procurement Documents for 6-Lanning of Ahmedabad- Banknor-Rajkot National Highway in the State of Gujarat: Application for the Diversion of 408.432 hectares Protected Forest Land in the Districts of Ahmedabad, Surendranagar Morbi and Rajkot in the State of Gujarat	6-GJB018/2018-BHO/385 dt-04/07/2018	211.19	Degraded Land	Maint.of two year old	Surat	Mahuva	velanpur	311	21° 1'22.04"N,	73°11'57.26"E	20	Model-2	6.44	
60	Surat	Surat	Consultancy Services for Preparation Of Technology - Economy Feasibility Study Report and Procurement Documents for 6-Lanning of Ahmedabad- Banknor-Rajkot National Highway in the State of Gujarat: Application for the Diversion of 408.432 hectares Protected Forest Land in the Districts of Ahmedabad, Surendranagar Morbi and Rajkot in the State of Gujarat	6-GJB018/2018-BHO/385 dt-04/07/2018	211.19	Degraded Land	Maint.of two year old	Surat	Vankal	Ubhariya	574	21°48'86.0"N,	73°31'55.3"E	20	Model-2	6.44	
61	Vadodara	Mahisagar	Diversion of 34.595 ha Protected Forest land for Widening to four lane Khabaj (Mahemdabad) Mahudha-Alino-Dakor road Km 13/600 to 51/100 (Pravasi Path Yojana) in Favour of Executive Engineer R & B Division in Nadiad District of Gujarat	File No.6-GJC033/2017-BHO/779 Dt.11/10/2017	34.595	Degraded Land	Maint.of two year old	Mahisagar	Santrampur	Ukhreli	140 Pt	23.15557	73.564277	20	M-2	4.2	

Sr. No	Circle	Division	Name of Proposal	Final approval No. and date	Diverted area (ha)	Compensatory Afforestation	Plantation activity	District	Taluka	Village	Survey no.	N	E	Area/ (ha)	Plantation Model	Amount (Rs. lakhs)	Remarks
62	Vadodara	Mahisagar	Diversion of 34.595 ha Protected Forest land for Widening to four lane Khabaj (Mahemdabad) Mahudha-Alino-Dakor road Km 13/600 to 51/100 (Pravasi Path Yojana) in Favour of Executive Engineer R & B Division in Nadiad District of Gujarat	File No.6-GJC033/2017-BHO/779 Dt.11/10/2017	0	Degraded Land	Maint.of two year old	Mahisagar	Kadana	Shiyal	349 Pt	23.115242	73.49174	20	M-2	4.2	
63	Vadodara	Mahisagar	Diversion of 34.595 ha Protected Forest land for Widening to four lane Khabaj (Mahemdabad) Mahudha-Alino-Dakor road Km 13/600 to 51/100 (Pravasi Path Yojana) in Favour of Executive Engineer R & B Division in Nadiad District of Gujarat	File No.6-GJC033/2017-BHO/779 Dt.11/10/2017	0	Degraded Land	Maint.of two year old	Mahisagar	Kadana	Nana Mirapur	24 Pt	23.20595	73.463786	20	M-2	4.2	
64	Vadodara	Godhra	Diversion of 11.40 Ha Protected Forest land for project of widening and strengthening of NH.64 (Old NH.228) Between Km.71/200 to 77/600 section Nadiad City-DDIT-Utarsanda-Bhumel Road in Kheda District in Gujarat State.	In Principal Apporval GoI Letter No.6-GJC 033/2018-BHO/262 Dt.07.06.2018	11.04	Degraded Land	Maint.of two year old	Panchmahal	Kalol	Nadarkha	132	22°42'20.89" 22°42'40.21" 22°42'42.67" 22°42'45.61" 22°42'48.50"	73°35'53.53" 73°35'47.98" 73°35'45.81" 73°35'44.11" 73°35'43.04"	23	Model-2	4.83	
65	Vadodara	Mahisagar	Diversion of 11.56 ha Protected Forest land for Widening & Strengthening of Ahmedabad-Mahemdavad Road Km 16.140 to 30.150 in Favour of Executive Engineer R&B Division in Kheda District of Gujarat	File No.6-GJC013/2011-BHO/993 Dt.17/10/2016	11.56	Degraded Land	Maint.of two year old	Mahisagar	Virpur	Chikhlijoja	43/1	23.163423	73.294919	24	M-2	5.04	
66	Surat	Surat	Diversion of 55.67 ha. of Protected Forest Land for Widening of SH-6 Saholim Road km 00/00 to km 14/260 in favour of executive Engineer. Road & Building Division-II, surat dist. Of Gujarat	8-53/2014-FC/619 DT.8/9/2017	55.67	Degraded Land	Maint.of two year old	Surat	Mandvi (South Range)	TUKED	645	N 21 22 2 8"	E 073 11 4 3"	25	MFP-1	6.81	
67	Surat	Surat	Consultancy Services for Preparation Of Technology - Economy Feasibility Study Report and Procurement Documents for 6-Lanning of Ahmedabad- Banknor-Rajkot National Highway in the State of Gujarat: Application for the Diversion of 408.432 hectares Protected Forest Land in the Districts of Ahmedabad, Surendranagar Morbi and Rajkot in the State of Gujarat	6-GJB018/2018-BHO/385 dt-04/07/2018	211.19	Degraded Land	Maint.of two year old	Surat	Umarpada	CHOKHVADA	524	21°26'33.28" N	73°31'53.37" E	25	Model-2	8.06	
68	Surat	Surat	Consultancy Services for Preparation Of Technology - Economy Feasibility Study Report and Procurement Documents for 6-Lanning of Ahmedabad- Banknor-Rajkot National Highway in the State of Gujarat: Application for the Diversion of 408.432 hectares Protected Forest Land in the Districts of Ahmedabad, Surendranagar Morbi and Rajkot in the State of Gujarat	6-GJB018/2018-BHO/385 dt-04/07/2018	211.19	Degraded Land	Maint.of two year old	Surat	Vadpada	KASHI	458	21°25'03.7" N	73°36'47.9" E	25	Model-2	8.06	
69	Surat	Surat	Consultancy Services for Preparation Of Technology - Economy Feasibility Study Report and Procurement Documents for 6-Lanning of Ahmedabad- Banknor-Rajkot National Highway in the State of Gujarat: Application for the Diversion of 408.432 hectares Protected Forest Land in the Districts of Ahmedabad, Surendranagar Morbi and Rajkot in the State of Gujarat	6-GJB018/2018-BHO/385 dt-04/07/2018	211.19	Degraded Land	Maint.of two year old	Surat	Vadpada	Divtan	476	21°25'34.28"N,	73°32'41.49"E	25	Model-2	8.06	
70	Vadodara	Godhra	Diversion of 13.395 Ha Protected Forest land for the work of widening and strengthening of Nadiad-Dakor-Pali Road Km.61/800 to 71/200 in Kheda District in Gujarat State.	In Principal Apporval GoI Letter No.6-GJC 032/2018-BHO/254 Dt.04.06.2018	13.395	Degraded Land	Maint.of two year old	Panchmahal	Godhra	Betia	25	22°47'53.73" 22°47'56.45" 22°47'35.72" 22°47'39.80"	73°32'33.69" 73°32'57.73" 73°32'53.12" 73°32'31.61"	27	Model-2	5.67	

Sr. No	Circle	Division	Name of Proposal	Final approval No. and date	Diverted area (ha)	Compensatory Afforestation	Plantation activity	District	Taluka	Village	Survey no.	N	E	Area/ (ha)	Plantation Model	Amount (Rs. lakhs)	Remarks
71	Surat	Surat	Consultancy Services for Preparation Of Technology - Economy Feasibility Study Report and Procurement Documents for 6-Lanning of Ahmedabad- Banknor-Rajkot National Highway in the State of Gujarat: Application for the Diversion of 408.432 hectares Protected Forest Land in the Districts of Ahmedabad, Surendranagar Morbi and Rajkot in the State of Gujarat	6-GJB018/2018-BHO/385 dt-04/07/2018	211.19	Degraded Land	Maint.of two year old	Surat	Umarpada	Umarpada	518	21°27'41.19"N,	73°29'14.57"E	30	Model-2	9.67	
72	Gandhinagar	Arvalli	Diversion of 29.64 ha protected & Reserved Forest land for widening and strengthening from 79.200 km to 100.00 km (Kheroj to Ambaji Road) Section of Himmatnagar idar-Vadali Khedbrahma -Ambaji Road (Section of SH-9) in Favour of Executive Engineer R&B Division in Banaskantha - District of Gujarat.	6-GJC 008/2018-BHO/1244 Dt.21/03/2018	29.64	Degraded Land	Maint.of two year old	Aravalli	Malpur	Vantada		N 23.35.196	E 73.14.921	33	Model-2	6.43	
73	Vadodara	Chhota-Udepur	Diversin of 21.945 ha. Protected Forest Land for widening to four lane of Dabhoi- Tilakwada Road km 29/8 to 45/2 in favour of Executive Engineer Road and building division in Vadodara District of Gujarat.	6-GJC 015/2017-BHO/893, Dt. 28-11-2017	21.945	Degraded Land	Maint.of two year old	C'pur	Kawant	Vajepur	301302	22°06'918	74°07'461	44	Model-1	3.54	
74	Vadodara	Mahisagar	Diversion of 24.30 ha of Protected Forest for Widening to for lane of SH-40 Fedra Pipli roads Km 00.00 to 12.00 Range-Dhandhuka Ta-Dhandhuka in Favour of Executiv Engineer R & B Division in Ahemdabad District of Gujarat	File No.6-GJC018/2017-BHO/806 Dt.27/10/2017	24.3	Degraded Land	Maint.of two year old	Mahisagar	Santrampur	Motikharsoli	85	23.121892	73.515335	49	M-2	10.29	
75	Surat	Surat	Consultancy Services for Preparation Of Technology - Economy Feasibility Study Report and Procurement Documents for 6-Lanning of Ahmedabad- Banknor-Rajkot National Highway in the State of Gujarat: Application for the Diversion of 408.432 hectares Protected Forest Land in the Districts of Ahmedabad, Surendranagar Morbi and Rajkot in the State of Gujarat	6-GJB018/2018-BHO/385 dt-04/07/2018	211.19	Degraded Land	Maint.of two year old	Surat	Vadpada	Vadpada	466	21°25'7.41"N,	73°32'23.83"E	50	Model-2	16.11	
76	Vadodara	Chhota-Udepur	Diversin of 27.875 ha. Protected Forest Land for widening to four lane of vadodra, Parda, Jambusar SH-06 km 8.4 to km 53.0 in favour of Executive Engineer Road and building division in Vadodara District of Gujarat.	6-GJC 010/2015-BHO/774, Dt. 11-10-2017	27.875	Degraded Land	Maint.of two year old	C'pur		Kotbi	30pt	21.58.389	74.00.394	56	Model-1	4.5	
77	Surat	Surat	Consultancy Services for Preparation Of Technology - Economy Feasibility Study Report and Procurement Documents for 6-Lanning of Ahmedabad- Banknor-Rajkot National Highway in the State of Gujarat: Application for the Diversion of 408.432 hectares Protected Forest Land in the Districts of Ahmedabad, Surendranagar Morbi and Rajkot in the State of Gujarat	6-GJB018/2018-BHO/385 dt-04/07/2018	211.19	Degraded Land	Maint.of two year old	Surat	Mandvi(N)	Petarkui	652	21°25'16.63"N,	73°21'42.63"E	60	Model-2	19.33	
78	Vadodara	Mahisagar	Diversion of 31.68 ha Protected Forest land for Widening & Strengthening of Dev-Pandeva-Dhori-Dungari-Nurpur Virpur Gandhari Road Km 28/200 to 66/600 in Favour of Executive Engineer R & B Division in Mahisagar District of Gujarat	File No.6-GJC023/2017-BHO/573 Dt.31/8/2017	31.68	Degraded Land	Maint.of two year old	Mahisagar	Virpur	Khata	31/1 Pt	23.163423	73.294919	64	M-2	13.44	
79	Surat	Surat	Consultancy Services for Preparation Of Technology - Economy Feasibility Study Report and Procurement Documents for 6-Lanning of Ahmedabad- Banknor-Rajkot National Highway in the State of Gujarat: Application for the Diversion of 408.432 hectares Protected Forest Land in the Districts of Ahmedabad, Surendranagar Morbi and Rajkot in the State of Gujarat	6-GJB018/2018-BHO/385 dt-04/07/2018	211.19	Degraded Land	Maint.of two year old	Surat	Umarpada	uchavan	506	21°26'30.27"N,	73°27'47.10"E	70	Model-2	22.56	

Sr. No	Circle	Division	Name of Proposal	Final approval No. and date	Diverted area (ha)	Compensatory Afforestation	Plantation activity	District	Taluka	Village	Survey no.	N	E	Area/ (ha)	Plantation Model	Amount (Rs. lakhs)	Remarks
80	Vadodara	Baria	Diversion of 55.40 ha. Protected Forest land for the project of widening & strengthening of Limkheda - Limdi Chakaliya road Km 99/850 to km 147/700 of Dahod District in favour of Executive Engineer. R&B Division, Dahod	GOI, 6-GJB 026/2017 BHO/572,DT31-08-2017	55.4	Degraded Land	Maint.of two year old	Dahod	Zalod	Garadu	579	N .23°08'21.5"	E.074°07'20.5"	111	MFP-2	23.31	
81	Gandhinagar	Arvalli	Diversion of 76.093 Ha. of Reserve Forest land for laying of Construction of 765 KV d/c Bhuj-Banaskantha Transmission line through forest area in Dist. Kutch and patan state of Guj.	FCA-1017/3-05/16/SF-38/F 18/09/2017	76.093	Degraded Land	Maint.of two year old	Aravalli	Malpur	Jogivanat (70 ha) Jeshingpur (83 ha)		N- 23.27.34 N- 23.21.806	E- 073.29.31 E- 073.26.645	153	Model-2	35.18	
82	Kutch	Kutch (E)	Diversion of 171.00 ha. of Reserved forestland for widening of NH-8 GandhidhamKm.0.0 to74/200 of Soracha Junction Mundra Port in Kutch dist., Gujarat	8-89/ 2010-FC Dt.11/3/2011	171	Degraded Land	Maint.of two year old	Kutch	Bhuj	Nanodhlo	-	-	-	171	R-2	45.8	
83	Vadodara	Godhra	Diversion of 112.806 Ha Protected Forest land of facility for 6 A laneing of Ahmedabad - Bamanbor (Km 12.00 to 182.500) Bamanbor - Samakiyali (Km.180.500 to 306.600) on NH-8 A and Bamanbor to Rajkot (Km.185.00 to 215.600) on NH-B in District Ahmedabad in Gujarat State.	In Principal Apporval GoI Letter No.6-GJA 018/2018-BHO/385 Dt.04.07.2018	112.806	Degraded Land	Maint.of two year old	Panchmahal	Godhra	Orvada & Kevadia	Orvada S.No.88, 121 Pt & Kevadia S.NO.141	22°49'4.54" 22°48'59.47" 22°48'44.39" 22°48'17.58" 22°49'28.36"	73°44'29.02" 73°44'39.15" 73°45'32.09" 73°45'24.74" 73°45'22.42"	226	Model-2	47.46	

1924.42

467.92

Statement-1(E)
Details of Compensatory Afforestation works for Maintenance of Three Year Old Plantation

Sr. No	Circle	Division	Name of Proposal	Final approval No. and date	Diverted area (ha)	Compensatory Afforestation	Plantation activity	District	Taluka	Village	Survey no.	N	E	Area/(ha)	Plantation Model	Amount (Rs. lakhs)	Remarks
1	Surat	Surat	Diversion of 132.77 HA. Protected Forest Land for road widening between NH-8 km 173.350 to km 218.400 for six lining of Vadodara-bharuch section of NH-8 in favour of National Highway Authority if india in Bharuch District	GJ004/2007-BHO/2668 Dt.23/3/2007	132.77	Degraded Land	Maint.of three year old	Surat	Umarpada	Pinpur	499 pt	N : 21' 25' 50.24	E : 073' 29' 35.28"	66	Model-2	8.89	
2	Surat	Surat	Diversion of 132.77 HA. Protected Forest Land for road widening between NH-8 km 173.350 to km 218.400 for six lining of Vadodara-bharuch section of NH-8 in favour of National Highway Authority if india in Bharuch District	GJ004/2007-BHO/2668 Dt.23/3/2007	132.77	Degraded Land	Maint.of three year old	Surat	Umarpada	Pinpur/ Ghanavada	497.Pt	N : 21' 25' 16.60"	E : 073' 30' 21.64"	60	Model-2	8.08	
3	Surat	Surat	Diversion of 132.77 HA. Protected Forest Land for road widening between NH-8 km 173.350 to km 218.400 for six lining of Vadodara-bharuch section of NH-8 in favour of National Highway Authority if india in Bharuch District	GJ004/2007-BHO/2668 Dt.23/3/2007	132.77	Degraded Land	Maint.of three year old	Surat	Umarpada	Darda/Ghanavada	498 Pt	N : 21' 25' 31.33"	E : 073' 30' 00.32"	60	Model-2	8.08	
4	Surat	Surat	Diversion of 132.77 HA. Protected Forest Land for road widening between NH-8 km 173.350 to km 218.400 for six lining of Vadodara-bharuch section of NH-8 in favour of National Highway Authority if india in Bharuch District	GJ004/2007-BHO/2668 Dt.23/3/2007	132.77	Degraded Land	Maint.of three year old	Surat	Mandvi (N)	Peterkui	652 Pt	N 210 252.87"	E 730 22'34.14"	60	Model-2	8.08	
5	Junagadh	Morbi	Diversion of 25.46 ha. of Protected Forest land for widening of Upleta-Kolki-Paneli-Jamjodhpur road in Rajkot Dist.	6 GJC-06/2014-BHO/186 Date18/2/15	25.46	Degraded Land	Maint.of three year old	Morbi	Wakaner	Jivapar	783/ P	N 22.7112	E 71.1043	50.92	Model-2	17.82	
6	Vadodara	Chhota-Udepur	Diversion of 147.39ha. Of protected forest land for road widening along NH-8 Km 130.00 to Km 173.350, for six laning of Vadodara-Bharuch Section of NH-8 in favour of National Highway Authority of India in Vadodara district of Gujarat	MOEF,GOI'S Letter No.6GJD 003/2007-BHO/3455 dt. -	147.39	Degraded Land	Maint.of three year old	C'pur	C'pur	Navagam	56/1	22'48'253	074'01'415	50	Model-1	2.54	
7	Vadodara	Chhota-Udepur	Diversion of 147.39ha. Of protected forest land for road widening along NH-8 Km 130.00 to Km 173.350, for six laning of Vadodara-Bharuch Section of NH-8 in favour of National Highway Authority of India in Vadodara district of Gujarat	MOEF,GOI'S Letter No.6GJD 003/2007-BHO/3455 dt. -	0	Degraded Land	Maint.of three year old	C'pur	C'pur	Ambala	261	22'23'156	074'05'501	50	Model-1	2.54	
8	Vadodara	Baria	Diversion of 22.20 Ha Protected Forest Land for laning to Rajkot-Bhavnagar Road (SH-25) Km 59/6 to 96/6 Road in Babra & Lathi Talika In Favour Of Executive Engineer,R & B Division in Amreli District Gujarat	GOI,MOEF Bhopal Letter No-6 GJC017/2015-BHO/910 Dt-12-09-2016	22.2	Degraded Land	Maint.of three year old	Dahod	Dahod	Kharoda	250	N .22" 55 290	E.074"20 478	45	MFP-2	9.45	
9	Gandhinagar	Arvali	Proposal for forest clearance for mehasana himatnagar road k.m.97.8 to k.m.163.65 section -ii pertaining to sabarkantha district km 147.225 to km 163.750 (sabarmati river to himatnagar section 19.98 ha. revise 14.33 ha.)	fca/1013/7-24/12/SF-04/F, dt.06--4-2013	19.98	Degraded Land	Maint.of three year old	Arvali	Modasa	Sakariya		N 23.26.904	E 073.21.212	29	Model-2	2.8	
10	Kutch	Kutch (W)	Gujarat Energy Transmission Co. Ltd	13-07-2015	27.22	Degraded Land	Maint.of three year old	Kutch	Abadasa	Dhufi Nani		23 14 26 16	69 0 20 80	27.22	GIB	1.58883	

11	Vadodara	Mahisagar	Diversion of 13.41 ha. of Protected Forest land for widening & strengthening of Umreth-Sarasa project corridor SH 83 under Second Gujarat State Highway Project (GSHP II) funded by the World Bank in favour of Executive Engineer, State Road Project division Anand. ; Status on Utilization of deposited amount towards NPV and Compensatory Afforestation as per Compliances of the conditions set forth and to track the progress made towards Compensatory Afforestation	Gol No.6-GJC 003/2013-BHO/1047 Date:21/05/2014	13.41	Degraded Land	Maint.of three year old	Mahisagar	Balasinor	Dolatpoda (Pandarwada-Khanpur Range)	139	23.21038	73.37528	26.82	M-2	5.63	
12	Vadodara	Mahisagar	Diversion of 29.79 ha. Protected and Reserved Forest land for SH-69 MDR/VR road and SH-63 Bayad-Dholiduhgari-Dhamod-Utadi-Lunavada road in favour of Executive Engineer, Road and Building Department State Road Project Division in Panchmahal, Khada and Sabarkantha district of Gujarat.	Gol No.6-GJC 031/2013-BHO/2130 Date:19/12/2014	11.04	Degraded Land	Maint.of three year old	Mahisagar	Santarampur	Sant.	35	23.1105	73.52036	22.08	M-2	4.64	
13	Surat	Surat	Diversion of 132.77 HA. Protected Forest Land for road widening between NH-8 km 173.350 to km 218.400 for six laning of Vadodara-bharuch section of NH-8 in favour of National Highway Authority of India in Bharuch District	GJ004/2007-BHO/2668 Dt.23/3/2007	132.77	Degraded Land	Maint.of three year old	Surat	Mandvi (N)	Balethi	651 Pt	N 210 25'35.03	E 730 20'39.04"	20	Model-2	2.69	
14	Vadodara	Chhota-Udepur	Diversion of 147.39ha. Of protected forest land for road widening along NH-8 Km 130.00 to Km 173.350, for six laning of Vadodara-Bharuch Section of NH-8 in favour of National Highway Authority of India in Vadodara district of Gujarat	MOEF,GOI'S Letter No.6GJD 003/2007-BHO/3455 dt. -	0	Degraded Land	Maint.of three year old	Surat	C'pur	C'pur	Malu	60Pt	22'23'472	073'56'335	20	Model-1	1.02
15	Vadodara	Chhota-Udepur	Diversion of 147.39ha. Of protected forest land for road widening along NH-8 Km 130.00 to Km 173.350, for six laning of Vadodara-Bharuch Section of NH-8 in favour of National Highway Authority of India in Vadodara district of Gujarat	MOEF,GOI'S Letter No.6GJD 003/2007-BHO/3455 dt. -	0	Degraded Land	Maint.of three year old	C'pur	C'pur	Guda	156	22'28'156	073'58'256	20	Model-1	1.02	
16	Vadodara	Mahisagar	Diversion of 8.41 ha. of Protected Forest land for widening & strengthening of Ladvel-Kapadwanj SH 151 under Second Gujarat State Highway Project (GSHP II) funded by the World Bank in favour of Executive Engineer, State Road Project division Khada : Status on Utilization of deposited amount towards NPV and Compensatory Afforestation as per Compliances of the conditions set forth and to track the progress made towards Compensatory Afforestation	Gol No.6-GJC 008/2013-BHO/1048 Date:21/05/2014	8.41	Degraded Land	Maint.of three year old	Mahisagar	Balasinor	Dolatpoda (Timbalunawada Range)	137/1	23.01586	73.060266	17	M-2	3.57	
17	Vadodara	Mahisagar	Diversion of 7.7328 ha Reserved Forest land for laying of 66 KV/S/C Motakhanpur-Dintavas Transmission line at Ta-Khanpur and Kadana in favour of Executive Engineer (Construction) Gujarat Energy Transmission Corporation Ltd in Panchmahal District of Gujarat.	Gol No.6-GJC 051/2013-BHO/1890 Date:29/10/2014	7.7328	Degraded Land	Maint.of three year old	Mahisagar	Khanpur	Naroda	326	23.1755	73.3445	16	M-2	3.36	
18	Surat	Surat	Diversion of 4.6074 Ha. Protected Forest Land for construction of flexible pavement of Puna-Valthan canal road KM 0/28 to 6/610 of Surat district in favour of executive engineer, Surat Urban Development Authority, Surat, Gujarat-reg.	6-GJB-14/2016-BHO/545 30/05/2016	4.61	Degraded Land	Maint.of three year old	Surat	Mangrol	Mandan (Vankal Range)	577pt.	N.21 26 45.0	EO 73 15 36.7	10	Model-2	1.39	
19	Vadodara	Chhota-Udepur	Diversion of 147.39ha. Of protected forest land for road widening along NH-8 Km 130.00 to Km 173.350, for six laning of Vadodara-Bharuch Section of NH-8 in favour of National Highway Authority of India in Vadodara district of Gujarat	MOEF,GOI'S Letter No.6GJD 003/2007-BHO/3455 dt. -	0	Degraded Land	Maint.of three year old	Surat	C'pur	C'pur	Achhala	98/2	22'22'471	073'55'207	10	Model-1	0.51

20	Vadodara	Godhra	Diversion of 3.1218 Ha. Protected forest land favor of Executive Engineer National Highway Division Anand Di. Bharuch of Gujarat for widening and strengthening og NH-228 New NH- 64 Between Km. 79/550 to 79/990 and Km. 80/880 to 85/600 Section Boriavi Jn. Boriavi- Labhvel anand road Anand Dist Of gujarat.	GOL No. 6-GJB-37/2015-BHO/1396 Date: 30/12/2015	3.12	Degraded Land	Maint.of three year old	Panchmahal	Halol	Palanpur	58	22.436417 22.434536 22.433467 22.433433 22.433033 22.446364	73.580817 73.584944 73.585378 73.584514 73.582944 73.581983	7	Model-2	1.47
21	Vadodara	Baria	Diversion of 4.23 Ha Protected Forest Land for laning O F C Along Godhara- Dahod National Highway : 59 Form 142/00 to km ,km 215/800 Parallel to Protected Forest in favour Manager (Net Work Project) Vadafone Essar Gujarat Limited,Ahmedabad District Gujarat	F&E Depat GOI,MOEF Letter No-FCA-1011/1-06/SF-138/F Dt.14--11-2011	4.23	Degraded Land	Maint.of three year old	Dahod	Dahod	Navagamma	186 pt	N .22" 53 768	E.074"19 759	6.66	MFP	1.4
22	Surat	Surat	Diversion of 1.53 ha. of Protected Forest Land for project of construction of new ROB on Tarsada-Kakarapar-Vyara road K.M. 26/250 to 27/150 (LC No. 51 Railwar corssng) of Tapi Dist. in favour executive engineer R & B Division Tapi-Vyara-Gujarat	6-GJB-20/2016-BHO/523 20/05/2016	1.53	Degraded Land	Maint.of three year old	Surat	Mangrol	Mandan (Vankal Range)	577 pt.	N.21 26 45.0	EO 73 15 36.7	4	Model-2	0.56
23	Vadodara	Mahisagar	Diversion of 1.53 ha. of forest land for laying optical Fibre Cable along SH WAY no.5 between to Balbia-Bakor and SH No.63 Kankapicup of Malekpur District Panchmahal.	Gol No.FCA/102000/155/K/ Date:28/03/2001	1.53	Degraded Land	Maint.of three year old	Mahisagar	Lunawada	Simalet (Timbalunawada Range)	91	23.0181	73.60048	3.06	M-2	0.64
24	WL Vadodara	WL Vadodara	Diversion of 0.84 ha. protected forest land for road construction of approach road for bobadakuva- mota rasta-lambhiya-zand hanuman road in favioure of exective engineer panchayat road and building divosion vadodara district of gujarat.	Ministry Of Environment Forest Bhopal No : 6-GJB095/2011-BHO/3769, Dt. 26/09/2011	1.68	Degraded Land	Maint.of three year old	Vadodara	Bodeli	Bobadakuva	37	22.21.471	073.41.723	1.68	NPV	0.22
25	Vadodara	Godhra	Diversion Of05.24 Ha. Protected forest land for laying optical fiber cable parralal to sh-5 Godhra to Bamnoli and Bariya to Ranjitnagar road Dist. panchmahal in favor of Divisional Engineer ,Telecom Project - 4 BSNL Ahmedabad District in Gujarat	GOG. No.FCA-1014/(1-03)/14/SF-54 F Date. 29/05/2015	0.524	Degraded Land	Maint.of three year old	Panchmahal	Godhra	Dhanol	12 Pt	22.89685 22.894769 22.894656 22.895631	73.634589 73.634339 73.635478 73.635375	1.05	Model-2	0.22
26	Kutch	Kutch (E)	Diversion of 0.01125 ha. of Reserved forestland for laying 350 MMDM under ground water pipe line for setting ip Tire/Tube manufacturing pkant at paddhar in favor of Balkrishna Industries Ltd. Kutch district of gujarat.	bhopal ltr.no.gjb-100/2012-BHO/486 dt.28/5/15 Govt.of Guj. fca/1012/4-02/12/SF-94/F dt.03-7-16	0.0113	Degraded Land	Maint.of three year old	Kutch	Bhuj	Saiyadpur	-	-	-	1	R-2	0.2
27	Kutch	SF Kutch	Proposal for diversion of 0.1135 Ha. P.F. land for construction of 3 approach roads of state highway-42, Bhuj-Dudhai-Bhachau in favour of Balakrishna Industries Ltd.	GoG, Forest & Environment Department Letter No: FCA-1012/(2-04)/(12)/S.F.-93/F, Dt: 03/07/2015	0.1135	Degraded Land	Maint.of three year old	Kachchh	Nakhatrana	Nakhatrana-Bhuj Via Nirona (Between Km: 15.00 to 17.00)	273	23.24.966	069.21.725	1	S	0.15
28	Vadodara	Baria	Diversion of 0.1105 Ha Protected Forest Land at S.No 147/1 for Erection of 220 KVD/CEHV power line from Visavadar to Timbadi Passing having length of 92.52 km under NDS Scheme village Zinzuda, Ta-Mendarda, Junagadh for Executive Engineer (Construction) Gujarat Energy Transmission Corporation Ltd. Junagadh in district of Gujarat	F&E Depat GOI,MOEF Letter No-FCA-1015/3-10/14/SF-06/F Dt.29--04-2015	0.11	Degraded Land	Maint.of three year old	Dahod	Dahod	Salapada	29	N .22" 53 848	E.074"25 019	1	MFP	0.21
29	Vadodara	Baria	Diversion of 0.086 Ha Protected Forest Land for laning RCC 600m dia Water Pipeline to use 860 Meter liner Forest land area on behind Dahod-Jhalod Road NH-56 form 262/3 to 263/2 in District Dahod in Favour of Chief Officer,Dahod Nagarpalika, Dahod District of Gujarat	GOI,MOEF New Delhi Letter No-6 GJB055/ 2015- BHO/790 Dt-02-08-2016	0.09	Degraded Land	Maint.of three year old	Dahod	Sanjeli	Bodadungar	19pt	N .23" 02 370	E.074"02 215	1	MFP-2	0.21

Statement-1(F)
Details of Compensatory Afforestation works for Maintenance of Four Year Old Plantation

Sr. No	Circle	Division	Name of Proposal	Final approval No. and date	Diverted area (ha)	Compensatory Afforestation	Plantation activity	District	Taluka	Village	Survey no.	N	E	Area/ (ha)	Plantation Model	Amount (Rs. lakhs)	Remarks
1	Gandhinagar	Arvalli	Diversion of 34.24 ha. Protected Forest Land for widening to 10.00 meter carriage way of Bhuj-Mandvi road K.m 0/00 to 48/200 in favour of Executive Engineer, Road & Building Division in Bhuj-Kachchh District of Gujarat.	fca/-1014/7-09/14/SF-72/F dt.16/5/2016	34.24	Degraded Land	Maint.of four year old	Arvalli	Malpur	Nathavas		N 23.27.408	E 073.26.596	69	Model-2	7.69	
2	Gandhinagar	Arvalli	Diversion of 25.8375 ha. Protected forest land for widening Himatnagar-Ranasan-Dhansura (S.H.145, K.M.0/0 to K.M. 34/500 road by Executive Engineer, Road & Building Division Himatnagar in Sabarkantha District of Gujarat	fca/1012/(7-20)/12/SF-123 F	25.8375	Degraded Land	Maint.of four year old	Arvalli	Modasa	Sakariya		N 23.26.314	E 073.21.952	52	Model-2	5.79	
3	SF Ahemdabad	SF Ahemdabad	DIVERSION OF 151.588 HA PROTECTED FOREST LAND FOR WIDENING INTO FOUR LANE OF BAGODARA TO BHAVNAGAR ROAD, KM. 61/400 TO 137/800 (UNDER VGF YOJANA),(4 year Maintenance Project)	GoG No.- FCA/1009/7-1/ SF-59-F Date:24-11-2016		Degraded Land	Maint.of four year old	A'BAD	Dholera	Gogla	201	22°15' 46.10"N 22°15' 51.02"N 22°16' 02.79"N 22°16' 11.17"N 22°16' 02.59"N	72°15' 25.69"E 72°15' 59.61"E 72°16' 05.07"E 72°15' 34.95"E 72°15' 31.79"E	51.588	R-2	4.44	0.086
4	SF Ahemdabad	SF Ahemdabad	DIVERSION OF 151.588 HA PROTECTED FOREST LAND FOR WIDENING INTO FOUR LANE OF BAGODARA TO BHAVNAGAR ROAD, KM. 61/400 TO 137/800 (UNDER VGF YOJANA),(4 year Maintenance Project)	GoG No.- FCA/1009/7-1/ SF-59-F Date:24-11-2016		Degraded Land	Maint.of four year old	A'BAD	Dholera	Bhanghad	314	22°05' 47.70"N 22°05' 46.72"N 22°06' 12.67"N 22°06' 12.83"N 22°06' 14.45"N 22°06' 15.30"N	72°12' 41.60"E 72°13' 05.29"E 72°13' 04.14"E 72°12' 57.13"E 72°12' 57.09"E 72°12' 40.36"E	51.588	R-2	4.44	0.086
5	SF Ahemdabad	SF Ahemdabad	DIVERSION OF 151.588 HA PROTECTED FOREST LAND FOR WIDENING INTO FOUR LANE OF BAGODARA TO BHAVNAGAR ROAD, KM. 61/400 TO 137/800 (UNDER VGF YOJANA),(4 year Maintenance Project)	GoG No.- FCA/1009/7-1/ SF-59-F Date:24-11-2016	151.588	Degraded Land	Maint.of four year old	A'BAD	Dholera	Gogla	201	22°17' 03.91"N 22°16' 48.32"N 22°16' 42.37"N 22°16' 55.37"N	72°17' 22.64"E 72°17' 23.17"E 72°17' 02.94"E 72°17' 05.94"E	50	R-2	4.30	0.086
6	SF Ahemdabad	SF Ahemdabad	DIVERSION OF 151.588 HA PROTECTED FOREST LAND FOR WIDENING INTO FOUR LANE OF BAGODARA TO BHAVNAGAR ROAD, KM. 61/400 TO 137/800 (UNDER VGF YOJANA),(4 year Maintenance Project)	GoG No.- FCA/1009/7-1/ SF-59-F Date:24-11-2016		Degraded Land	Maint.of four year old	A'BAD	Dholera	Gogla	201	22°17' 21.15"N 22°17' 03.94"N 22°16' 58.13"N 22°17' 16.25"N	72°17' 22.03"E 72°17' 22.69"E 72°17' 56.85"E 72°17' 56.15"E	50	R-2	4.30	0.086
7	SF Ahemdabad	SF Ahemdabad	DIVERSION OF 151.588 HA PROTECTED FOREST LAND FOR WIDENING INTO FOUR LANE OF BAGODARA TO BHAVNAGAR ROAD, KM. 61/400 TO 137/800 (UNDER VGF YOJANA),(4 year Maintenance Project)	GoG No.- FCA/1009/7-1/ SF-59-F Date:24-11-2016		Degraded Land	Maint.of four year old	A'BAD	Dholera	Bhanghad	2	22°07' 16.6"N 22°07' 36.7"N 22°07' 37.3"N 22°07' 17.4"N	72°13' 05.5"E 72°13' 05.4"E 72°13' 36.1"E 72°13' 36.4"E	50	R-2	4.30	0.086
8	SF Ahemdabad	SF Ahemdabad	DIVERSION OF 151.588 HA PROTECTED FOREST LAND FOR WIDENING INTO FOUR LANE OF BAGODARA TO BHAVNAGAR ROAD, KM. 61/400 TO 137/800 (UNDER VGF YOJANA),(4 year Maintenance Project)	GoG No.- FCA/1009/7-1/ SF-59-F Date:24-11-2016		Degraded Land	Maint.of four year old	A'BAD	Dholera	Sangasar	195, 196	22°12' 30.50"N 22°12' 40.40"N 22°12' 53.60"N 22°13' 02.60"N	72°06' 40.2"E 72°06' 41.6"E 72°05' 38.8"E 72°05' 38.2"E	50	R-2	4.30	0.086
9	Junagadh	Bhavnagar	Diversion of 80.92 ha of reserved Forest land in Village Bhadla, Bakhalvad, Godladbar, Kaduka, Kanesara, Khadvavdi, Lilapur, Rajavadlajam, Veraval, Ta. Jasdan and Dungarpur, Ta. Rajkot, Dist. Rajkot for Setting up 54.40 MW wind power project in favour of Enercon (India) Ltd. Daman of Gujarat - Regarding	8-27 / 2014-FC Dt.23-3-2016	80.92	Non Forest Land	Maint.of four year old	Bhavnagar	Mahuva	Kotiya	21p, 20p, 12p, 13.23 & 30p	21.374688	71.857233	49.3	Lion Coridor	2.507	

10	Vadodara	Mahisagar	Diversion of 38.2520 ha of protected and Reserved Forest Land for S.H. -2 and S.H. 152 Lunawada -Santrampur-Khedapa Road Km. 130.00 to Km 163.874 and widening of Km 141.925 to Km 162.600 and Km 2.500 to Km 22.200 under Gujarat State Highway Project-II (GSHP-II) to be funded by the World bank, by Executive Engineer ,Road and Building Department,State Road Project Division,Vadodara in Vadodara district of Gujarat.	Gog No.FCA-1013/ 7-29/12 /S.F-10/ F, Dt. 09-01-2015	38.252	Degraded Land	Maint.of four year old	Mahisagar	Sanatarampur	Sant.	357/1	23.0115386	73.521421	36.66	M-2	3.67	
11	Junagadh	Bhavnagar	Diversion of 80.92 ha of reserved Forest land in Village Bhadla, Bakhvalad, Godladbar, Kaduka, Kanesara, Khadvavdi, Lilapur, Rajavdlajam, Veraval, Ta. Jasdan and Dungarpur, Ta. Rajkot, Dist. Rajkot for Setting up 54.40 MW wind power project in favour of Enercon (India) Ltd. Daman of Gujarat - Regarding	8-27 / 2014-FC Dt.23-3-2016	80.92	Non Forest Land	Maint.of four year old	Bhavnagar	Mahuva	Kotiya	12 P 2 & 13	21.375504	71.860776	31.62	Lion Coridor	1.608	
12	Vadodara	Mahisagar	Diversion of 15.55 ha. of Protected Forest land for road widening & strengthening Shahera-Nandarva-Nada-Vaghjipur KM.00/00 to 31/10 in favour of Executive Engineer, Panchayat Road & Building in Panchmahal district of Gujarat.	Gol No.6-GJC 072/2011-BHO/644 Date:06/07/2015	15.55	Degraded Land	Maint.of four year old	Mahisagar	Khanpur	Vavkuva		23.0225731	73.404927	31.1	M-2	3.11	
13	Surat	Bharuch	Govt. of Gujarat latter no.FCA-1014/7-02/14/SF-29-F Dated: 14/05/2015	Govt. of Gujarat latter no.FCA-1014/7-02/14/SF-29-F Dated: 14/05/2015	12.92	Degraded Land	Maint.of four year old	Bharuch	Netrang	Vadpan	372	N.21.39.28.8	E.073.21.34.8	26	Model-2	2.09	2017-18
14	Vadodara	Chhota-Udepur	Diversion of 329.46ha. Of protected forest land for widening of NH-8 from Ahemdabad-Vadodara from Km 6/400 to 108/700 in Ahemdabad District of Gujarat in favour of Project Director,National Highway Authority of India,PIU,Ahmedabad	GOI,MOEF,Delhi's Letter No.8-47/2012-FC dt. 11/01/2013	66.03	Degraded Land	Maint.of four year old	C'pur	Naswadi	Tadkachhala	1-29	22'24'330	073'45'374	20.06	Model-1	1.02	
15	Vadodara	Chhota-Udepur	Diversion of 329.46ha. Of protected forest land for widening of NH-8 from Ahemdabad-Vadodara from Km 6/400 to 108/700 in Ahemdabad District of Gujarat in favour of Project Director,National Highway Authority of India,PIU,Ahmedabad	GOI,MOEF,Delhi's Letter No.8-47/2012-FC dt. 11/01/2013	0	Degraded Land	Maint.of four year old	C'pur	Naswadi	Akona	4-19	22'24'531	073'41'555	20	Model-1	1.02	
16	Valsad	Valsad (N)	Diversion of 8.96 ha. Protected Forest land for widening of surat-schim-Navsari road km.21/4 to 30/360 in favour of Executive Engineer (R&B) Division in Navsari District.	6-GJC 046/2014/BHO/1005 Dt.07/08/2015	8.96	Degraded Land	Maint.of four year old	Valsad	Dharampur	Makadbandh		20°18'31.5"	73°12'50.6"	20	M-2	4.97	
17	Gandhinagar	Arvalli	Diversion of 9.095 ha Protected Forest Land for widening & strenthening of Majara-Talod-Harsol kms. 0/0 to 23/400 (SH-143) Section 0/0 to 16/400 & 18/400 to 23/400, in favour of Executive Engineer road & Building Division Himatanagar in Sabarkantha District of Gujarat	fca/7/19/12/SF/122/F dt.22/4/2015	9.095	Degraded Land	Maint.of four year old	Arvalli	Malpur	Katkuva		N 23.17.172	E 073.29.830	19	Model-2	2.12	
18	Surat	Surat	Diversion of 9.40 Ha. Protected Forest Land for Widening to for Four lane Surat-Sachin-Navsari road Km.13/400 to 21/400 in Favour of Executive Engineer, Road and Building Division in Surat Dist.of Gujarat.	FCA-1013/7-32/12 SF-19-F 14/05/2015	9.4	Degraded Land	Maint.of four year old	Surat	Mandvi	Limdhasoli	664 pt	N 21.24.35,1	E 073.22.02,5	19	MFP-1	4.11	
19	SF Godhra	SF Vadodara	Diversion of 8.65 ha. Of protected forest land for road widening Umeta to Gotri from KM 0 to KM 10 for Executive Engineer, District (R & B) Division, Vadodara in taluka Vadodara in S.F.Div., Vadodara	FCA-1006/7-4/SF-16/F, Dt.02/07/2011	8.65	Non Forest Land	Maint.of four year old	Vadodara	Padra	Harmmal	Canal Side	22.20'.54.41"	72.98'24.74"	17.3	Canal	5.64	
20	Vadodara	Chhota-Udepur	Diversion of 8.55ha. Of ptotected forest land for widening the Savli-Valavav-Timba road along Savli-Timba MDR in Ta.Savli in Favour of Executive Engineer,Road and Building Division in Vadodara District of Gujarat.	GOI,MOEF,Bhopal's Letter No.6-GJC036/2011-BHO/42 dt. 06/01/2012	8.55	Degraded Land	Maint.of four year old	vadodra	sankheda	Vagetha	26/26	22'13'966	073'69'911	17.1	Model-1	0.87	

21	Valsad	Valsad (S)	Diversion of 7.04 ha. Protected forest land for laying OFC parallel at vapi (gunjan Chowkdi) rata Dharampur to Bauravani km. 52 (2.350 ha.), Baurvani chikhli surakhau anaval Bhinar to unai upto ambika river km 55.2 (2.49 ha.), and unai gadat vyara valod and anaval angaldhara km 49.1 (2.21 ha.), in favour of manager (network operation) Vodafone west Ltd. ahmedabad in Gujarat.	FCA 1013/01-04 (13) SF-76 F	7.04	Degraded Land	Maint.of four year old	Valsad	Umaragam	Dehli	313	N 20°14'54.9"	E 072°52'30.3"	14.04	M-2	0.72
22	Gandhinagar	Arvali	Diversion of 6.90 ha. Protected forest land for widening to four lane road of S.H.237, Himatnagar-Talod Ujediya from K.M. 0/0 to K.M. 3/500 to K.M.8/00 to two lane road by Executive Engineer, Road & Building Division, himatnagar in Sabarkantha District of Gujarat	fca/7/23/12/SF/127/F, dt.22-4-15	6.9	Degraded Land	Maint.of four year old	Arvali	Modasa	Sakariya		N 23.26.584	E 073.21.111	14	Model-2	1.56
23	Vadodara	Chhota-Udepur	Diversion of 4.545Ha of protected forest land for road for widening and strangthing SH 161 DABHOI-Sega-Rajpipla road km 0.8 to km 21 in favour of exu.eng. Dist R & B Division vadodra in SF Divi.Vadodra in Gujarat	6-GGD-014/2011 BHO/3480 Dt.28-7-2011, 6-GGD-014/2011 BHO/1446 Dt.3-9-2012	10.24	Degraded Land	Maint.of four year old	C'pur	C'pur	Oad	80pt	22°23'509	073°58'446	10.24	C-1 smc	0.5
24	Surat	Surat	Diversion of 4.785 ha. of Protected Forest Land for Widening and strengthening of N.H.06 Surat-Hazira-Kakrapar Road Km.117/100 to 121/550 in Favour of manager National Highway Authority of India, P.L.U.-Surat (Expressway), Surat District of Gujarat	6-GJB-08/2015-BHO/536 11/06/2015	4.79	Degraded Land	Maint.of four year old	Surat	Mangrol	Ghodbar	583 pt.	N.21.25 35.3	Eo.73.17 08.4	10	Model 2	0.94
25	Surat	Surat	Diversion of 3.801 ha. of Protected Forest Land for Widening and strengthening of Rander-Bhesan (Neetaben Satbhaya Juntion to Bhesan Treatment Plant) Road in Favour of Executive Engineer, Road Devloent Department, Surat Municipal Corporation, Surat District Of Gujarat.	6-GJB-81/2014-BHO/223 27/02/2015	3.8	Degraded Land	Maint.of four year old	Surat	Mandvi	Petakui	643 pt.	N 21.24,44,3	E 073.22,44,2	8	Model-2	0.75
26	Valsad	Valsad (N)	Diversion of 3.80 ha. Protected Forest land for Construction of four lane Kasba-Amri-Dholopipada Road km 010-3/8 in favour of Executive Engineer Road & Building Division in Navsari District.	FCA-1013/7-06/12/SF-33-F Dt.09/02/2016	3.8	Degraded Land	Maint.of four year old	Valsad	Dharampur	Makadb andh		20°27'28.84"	73°13'17.64"	7.6	M-2	1.89
27	Vadodara	Mahisagar	Diversion of 3.1218 ha. of Protected forest land in favour of Executive Engineer, National Highway Division, Anand District, Bharuch, Gujarat for Widening & Strengthening Of N.H No. 228 (New NH-64) Beetween km. 79/550 to 79/990 and km 80/880 to 85/600, section Boriavi Jn-Boriavi-Lambhvel- Anand road Of Anand District Of Gujarat..	Gog No.FCA-1015/ 7-16/ S.F-27/ F, Dt. 30-01-2016	3.1218	Degraded Land	Maint.of four year old	Mahisagar	Kadana	Siyal	349	23.012009	73.4902	7	M-2	0.7
28	Vadodara	Mahisagar	Diversion of 3.045 ha. Protected Forest land for widening & strengthening of Godhara - Lunawada- Shamlaji road in favour of Executive Engineer R & B division in Panchmahal District of Gujarat.	Gog No.FCA-1012/ (07-17) S.F-118/F, Dt. 30-01-2015	3.045	Degraded Land	Maint.of four year old	Mahisagar	Kadana	Siyal	349	23.012184	73.49294	6.09	M-2	0.61
29	Surat	Surat	Diversion of 2.889 ha. Protected forest land for Construction of Cement-Concreat Road at Exisiting Road Through Protected Forest on Surat-Dumas Main Road From (Village-Dumas to Morarji Desai Statue) in Favour of Executive Engineer Road Development Department, Surat Municipal Corporation Surat City in Surat District of Gujarat.	6-GJB-14/2015-BHO/484 28/05/2015	2.89	Degraded Land	Maint.of four year old	Surat	Mandvi	Jamkui	655 pt.	N 21,25,39,4	E 073,24,54,4	6	Model-2	0.56
30	Vadodara	Mahisagar	Diversion of 1.719ha. Of Protected Forest land for laying Optical Fiber cable parralel to (1) SH.74 Bavla to Dholka km. 0/0 to km.14/0 (2) SH.4 Dholka to vataman km. 0/0 to km 23/5 (3) SH.17 Sanand Bus Stand to Dhadhiya Chowkdi in Favour of Manager (network Project) Vodafone West Ltd., Ahmedabad district of Gujarat.	Gog No.FCA-1014/ (1-02) S.F-46/F, Dt. 29-01-2015	1.719	Degraded Land	Maint.of four year old	Mahisagar	Kadana	Siyal	349	23.012057	73.48506	4	M-2	0.4

31	Vadodara	Mahisagar	Diversion of 1.98 ha. Protected Forest land for widening & strengthening of Baska-Rameshra-Gutal road (KM.0.00 to KM.2.4 and 2.4 to 10.8) Ta.Halol in favour of Executive Engineer, Road & Building division Godhara, in Panchmahal District of Gujarat.	Gol No.6-GJD 014/2012-BHO/1397 Date:30/12/2015	1.98	Degraded Land	Maint.of four year old	Mahisagar	Kadana	Sangri	173/3,178, N 23.20.56.20	23.012184	73.49294	3.96	M-2	0.4	
32	SF Ahmedabad	SF Ahmedabad	Diversion of 2.40 ha. Protected Forest land for laying 200mm diameter Natural Gas pipeline/Crossing SH-17 Ahmedabad-Viramgam road & NH-8A ring road in favour of Adani Energy Ltd in Ahmedabad district of Gujarat.	6-GJB180/ 2008-BHO/1500 dated 12/9/2013. & GOG no.FCA-1008/(5-21) S.F.-161/F dated 23-1-2014	2.40	Non Forest Land	Maint.of four year old	A'bad	Detroj	Kukvav	173/3,178, N 23.20.56.20	23.012184	73.49294	2.6507	G-2	0.41	
33	Vadodara	Mahisagar	Diversion of 1.26 ha. Protected Forest land for widening & strengthening of Vadodara - Halol - Godhara road under prasvi path Yojana in favour of Chief officer, Nagar Seva Sadan, halol Nagar Palika, Halol in Panchmahal District Of Gujarat.	Gog No.FCA-1013/ (07-09) S.F-56/F, Dt. 27-08-2014	1.26	Degraded Land	Maint.of four year old	Mahisagar	Kadana	Siyal	349	23.01156	73.48436	2.52	M-2	0.25	
34	Surat	Bharuch	Diversion of 0.94 ha. RF land for laying Sea Water Intake, Effluent, disposal pipelines & Road for vehicle movement proposed for Soda Ash Project in S.N. 384 Pt. of village Kuranga, Ta. Okha Mandal Dist. Devbhumi Dwarka of Gujarat	6-GJB-039/2015-BHO / 1394 Dt.30-12-2015	0.94	Degraded Land	Maint.of four year old	Jamnagar	Kalavad	Vajir-Khakhariya	94 Pt.	22.1652	70.2843	2	Grassland Model	0.25	
35	Junagadh	Bhavnagar	Diversion of 0.2127 ha of RF Proposal for the demanding forest land for Temporary Road for Transporting materials at Shetrunjay Hill Reserved forest Survey No.495 at Palitana Dist.Bhavnagar	6- GJB-95/ 2012-BHO/ 1843 Dt.7-11-2013	0.2127	Degraded Land	Maint.of four year old	Bhavnagar	Palitana	Anida	30/1	21.678134	71.825088	1	Lion Corridor Area	0.051	
36	Junagadh	Bhavnagar	Diversion of 0.8750 ha. of Reserved forest land for providing costal protection / seawall to combat erosion at Bhavani temple Ta.Mahuva, Dist. Bhavnagar in Favour of Executive Engineering Salinity Control Division, Bhavnagar Dist.Bhavnagar District of Gujarat	6- GJB-071/ 2012-BHO/ 191 Dt.3-3-2016	0.875	Degraded Land	Maint.of four year old	Bhavnagar	Palitana	Anida	30/1 pt	21.678228	71.824762	1	Lion Corridor Area	0.051	
37	SF Ahmedabad	SF Ahmedabad	Diversion of 0.0565 ha. Land for laying pipeline parallel to road side declared as Protected Forest in surendranagar city in favour of GSPC GAS Company Ltd, in Surendranagar district of Gujarat. (4 year Maintanance Project)	GoG No.-FCA/1009-(5-23)/SF-150-F Date:05/06/ 2015	0.0565	Degraded Land	Maint.of four year old	A'BAD	Dholera	Gogla	201	22°17' 19.2"N 22°17' 15.6"N 22°17' 15.8"N 22°17' 19.6"N	72°17' 28.2"E 72°17' 28.4"E 72°17' 24.6"E 72°17' 24.4"E	1	R-2	0.086	0.086
38	SF Ahmedabad	SF Ahmedabad	DIVERSION OF 151.588 HA PROTECTED FOREST LAND FOR WIDENING INTO FOUR LANE OF BAGODARA TO BHAVNAGAR ROAD, KM. 61/400 TO 137/800 (UNDER VGF YOJANA),(4 year Maintanance Project)	GoG No.- FCA/1009/7-1/ SF-59-F Date:24-11-2016		Degraded Land	Maint.of four year old	A'BAD	Dholera	Sangasar	195, 196	22°13' 2.64"N 22°13' 3.19"N 22°12' 59.56"N 22°12' 59.07"N	72°05' 37.84"E 72°05' 34.07"E 72°05' 34.29"E 72°05' 38.04"E	1	R-2	0.086	0.086
39	Vadodara	Baria	Gir (West) Diversion of 0.049 ha of Protected Forest land For 11 K V A B Cable line in Village Chitrod	FCA-1014/3-08/14SF-77/ Dt 29-04-15	66.70.70	Degraded Land	Maint.of four year old	Dahod	Dahod	Ravalikheda	32	N 22°53'70.8"	E 074°21'99.5"	1	MFP-1	0.10	
40	Valsad	Valsad (S)	Diversion of 0.0227 ha. Reserved forest land for lying of 66 KV S/C underground cable (3 + 1) line with 300sqmm XLPE from 66 KV Morai to 66 KV ruby macons limited at village Morai (S.no.56/1) in favour of executive engineer (Construction) Gujrat Energy Transmission Corporation Ltd. Valsad in District of Gujrat	FCA 1015/01-04 (15) SF-13 F	0.0227	Degraded Land	Maint.of four year old	Valsad	Kaprada	Kunda	Compt.No. 0.16	N 20°40'45.7"	E 073°21'359"	1	M-2	0.06	
41	WL Junagadh	Porbandar	Diversion of 0.1725 ha of forest land for laying underground pipeline canal village-Adwana Ta. Porbandar irrigation division in Porbandar district of Gujarat.	FCA-1009(8-2)/SF-97-F Dt. 18/06/2010	0.1725	Degraded Land	Maint.of four year old	Porbandar	Ranavav	Ranavav	564	21'39'06.06	69°45'06.04	1	R-2	0.02	

Statement-1(G)
Details of Compensatory Afforestation works for Maintenance of Five Year Old Plantation

Sr. No	Circle	Division	Name of Proposal	Final approval No. and date	Diverted area (ha)	Compensatory Afforestation	Plantation activity	District	Taluka	Village	Survey no.	N	E	Area/ (ha)	Plantation Model	Amount (Rs. lakhs)	Remarks
1	Kutch	Kutch (E)	Diversion of 118.33 ha. of forestland for widening of Bhuj-Bhachau road km.00 to 77.00 in favour of Exe.Eng.R&B Division Kachchh.	New delhi ltr.no,8-61 2010/FC/ dt.5-4-13 Govt.of Guj. fca/1009/7-03/09 dt.25-4-13	0	Degraded Land	Maint.of five year old	Kutch	Bhuj	Habay-1, 2	-	-	-	136.66	R-2	6.94	
2	Kutch	Kutch (E)	Diversion of 51.00 ha. of forestland for widening of six laning on NH-8. Samkhiyali G'dham road km.306.00 to 375.00 in favour of Exe.Eng.R&B Division Kachchh.	New delhi ltr.no,8-68 2010/FC/ dt.17-5-12 Govt.of Guj.fca /1010/7-11/SF 70/ dt.28-5-12	51	Degraded Land	Maint.of five year old	Kutch	Rapar	Jatavada	1563	-	-	102	R-2	5.18	
3	Kutch	Kutch (E)	Diversion of 118.33 ha. of forestland for widening of Bhuj-Bhachau road km.00 to 77.00 in favour of Exe.Eng.R&B Division Kachchh.	New delhi ltr.no,8-61 2010/FC/ dt.5-4-13 Govt.of Guj. fca/1009/7-03/09 dt.25-4-13	118.33	Degraded Land	Maint.of five year old	Kutch	Rapar	Movana	889 Paiki	-	-	100	R-2	5.08	
4	Junagadh	Bhavnagar	Diversion of 96.40 ha of Protected forest land for Rajkot - Bhavnagar S.H.	8-42/2013 / FC Dt.12-03-2014	96.4	Degraded Land	Maint.of five year old	Bhavnagar	Mahuva	Beda	232	21.333003	71.724856	50	Lion Corridor Area	2.543	
5	Junagadh	Bhavnagar	Diversion of 96.40 ha of Protected forest land for Rajkot - Bhavnagar S.H.	8-42/2013 / FC Dt.12-03-2014	96.4	Degraded Land	Maint.of five year old	Bhavnagar	Palitana	Sajnasar	117	21.424278	71.879107	50	Lion Corridor Area	2.543	
6	Junagadh	Bhavnagar	Diversion of 96.40 ha of Protected forest land for Rajkot - Bhavnagar S.H.	8-42/2013 / FC Dt.12-03-2014	96.4	Degraded Land	Maint.of five year old	Bhavnagar	Palitana	Rajsthali	253	21.461713	71.889297	49	Lion Corridor Area	2.492	
7	Junagadh	Bhavnagar	Diversion of 96.40 ha of Protected forest land for Rajkot - Bhavnagar S.H.	8-42/2013 / FC Dt.12-03-2014	96.4	Degraded Land	Maint.of five year old	Bhavnagar	Ghogha	Moto Khokhara	61P, 52P	21.590972	72.102056	43.8	Lion Corridor Area	2.228	
8	Kutch	Kutch (W)	Bhopal Dhule Transmission Co Ltd	6 GJC 0066/2014-BHO/240 04-03-2014	38.3986	Degraded Land	Maint.of five year old	Kutch	Abadasa	Budiya & Jakhau	990/1,969/1,951,955,956,957,962,963,946/1,946/2,970,974,983,984,986,987,989,990,992,993,994,995,996/1,996/2,996/3,996/4,997	23 11 08 60	68 42 28 94	39.12	GIB	2.22417	
9	Junagadh	Bhavnagar	Diversion of 40.51 ha. of Reserved forest land for laying of 66 KV / S / C Jamkhadi - Subir Transmission line by Wester Region Transmission (Gujarat) Pvt. Ltd.	F/8-77/ 2012/ FC / Dt.23-5-2013	40.18	Non Forest Land	Maint.of five year old	Bhavnagar	Jesar	Chiroda	135 P 84 to 87, 34, 89, 90, 92, 95	21.321585	71.888189	30.05	Lion Corridor Area	1.528	
10	Surat	Vyara	Diversion of 14.589 ha. of reserved forest land for laying of 66 KV / S / C Jamkhadi - Subir Transmission line in favour of Gujarat Energy Transmission Corporation Ltd. in Tapi District of Gujarat.	Government of Gujarat Forest & Environment Department, New Sachivalay Gandhinagar No : FCA-1013/03-07/12/SF-22-F, Dt. 06-11-2015	14.589	Degraded Land	Maint.of five year old	Tapi	Uchhal	Bhitkhard/Haripur	208	21°13'25.61"N	73°44'17.89"E	30.00	Model-2	0.87	

Sr. No	Circle	Division	Name of Proposal	Final approval No. and date	Diverted area (ha)	Compensatory Afforestation	Plantation activity	District	Taluka	Village	Survey no.	N	E	Area/ (ha)	Plantation Model	Amount (Rs. lakhs)	Remarks
11	Surat	Vyara	Diversion of 9.1305 ha. Protected Forest Land for laying Optical Fiber Cable at (1) Reliance Refinery Gate M.S. 121 to Padana Village M.S. 125.500, (2) Padana Village M.S. 125 / 500 to Junction Khambhaliya M.S. 148.00 on SH-25, (3) Khambhaliya M.S. 71.00 to 33.500 Advana end of Jamnagar Dist. on SH-28, (4) Khambhaliya to Dwarka Via Limbade SH-6/NH-8E 73.400 KM, (5) Dwarka to Miyani NH-8E/65 KM in favour of Reliance Jio Infocom Ltd., Jamnagar & Devbhumi Dwarka District of Gujarat.	Government of Gujarat Forest & Environment Department, New Sachivalay Gandhinagar No : FCA- 1015/10-15/15/S.F-77-F, 08/12/2015	9.131	Degraded Land	Maint.of five year old	Tapi	Uchhal	Sevati	198	21°18'09.50"N	73°54'00.87"E	28.00	Model-2	1.63	
12	Gandhinagar	Arvalli	Diversion of 29.79 ha. Protected and Reserved Forest land for SH - 69 MDR / VR road and SH-63, Bayad - Dholidungari - Dhamod - Utadi - Lunavada road in favour of Executive Engineer, Road and Building Department State Road Project Division in Panchmahal, Kheda and Sabarkantha Districts of Gujarat.	6-GJC031/2013-BHO/1458 Dt. 06/09/2013	29.79	Degraded Land	Maint.of five year old	Arvalli	Malpur	Katkuva	195 pt	N 23.17.179	E 073.29.743	27	Model-2	3.21	
13	Surat	Vyara	Diversion of 9.1305 ha. Protected Forest Land for laying Optical Fiber Cable at (1) Reliance Refinery Gate M.S. 121 to Padana Village M.S. 125.500, (2) Padana Village M.S. 125 / 500 to Junction Khambhaliya M.S. 148.00 on SH-25, (3) Khambhaliya M.S. 71.00 to 33.500 Advana end of Jamnagar Dist. on SH-28, (4) Khambhaliya to Dwarka Via Limbade SH-6/NH-8E 73.400 KM, (5) Dwarka to Miyani NH-8E/65 KM in favour of Reliance Jio Infocom Ltd., Jamnagar & Devbhumi Dwarka District of Gujarat.	Government of Gujarat Forest & Environment Department, New Sachivalay Gandhinagar No : FCA- 1015/10-15/15/S.F-77-F, 08/12/2015	9.131	Degraded Land	Maint.of five year old	Tapi	Uchhal	Bhitkurd	208	21°12'42.57"N	73°45'31.68"E	21.82	Model-2	1.27	
14	Surat	Surat	Diversion of 9.40 ha. of Protected Forest Land for Widening to four land Surat-Sachin-Navsari Road Km.13/400 to 21/400 in Surat Dist.of Gujarat.	6-GJC-0048/2013-BHO/572 04/03/2014	9.4	Degraded Land	Maint.of five year old	Surat	Mandvi	Patal	645	N 21 21 24.3"	E 073 13 33.1"	19	MFP-1	2.24	
15	Kutch	Kutch (W)	Diversion of 0.70 ha of protected forest land for laying Gas pipe line paretlet of S.H 130 Mansaveda-vijpur road in favour of manager (project) sabarmiti Gas Limited in Gandhinagar District of Gujarat	22-04-2014	18.83	Degraded Land	Maint.of five year old	Kutch	Abadasa	sudhromoti	513/1,513/2,515 ,522,534/1,534/ 2,535,536/1,536 /3,537/1			18.83	GIB	1.07376	
16	Surat	Vyara	Diversion of 9.1305 ha. Protected Forest Land for laying Optical Fiber Cable at (1) Reliance Refinery Gate M.S. 121 to Padana Village M.S. 125.500, (2) Padana Village M.S. 125 / 500 to Junction Khambhaliya M.S. 148.00 on SH-25, (3) Khambhaliya M.S. 71.00 to 33.500 Advana end of Jamnagar Dist. on SH-28, (4) Khambhaliya to Dwarka Via Limbade SH-6/NH-8E 73.400 KM, (5) Dwarka to Miyani NH-8E/65 KM in favour of Reliance Jio Infocom Ltd., Jamnagar & Devbhumi Dwarka District of Gujarat.	Government of Gujarat Forest & Environment Department, New Sachivalay Gandhinagar No : FCA- 1015/10-15/15/S.F-77-F, 08/12/2015	9.131	Degraded Land	Maint.of five year old	Tapi	Uchhal	Bhitkurd	208	21°12'42.57"N	73°45'31.68"E	18.26	Model-2	1.06	
17	Surat	Surat	Diversion of of Protected Forest Land to be Diverted for Four lane road at areth, Boudhan, Ghala, Karanj Road Km.0/0 to 14/40 and 18/15 to 23/55 Km in Surat Dist.of Gujarat.	6-GJC-0049/2013-BHO/1279 14/07/2014	7.92	Degraded Land	Maint.of five year old	Surat	Mandvi	Patal	645	N 21 21 16.8"	E 073 13 18.9"	16	MFP-1	1.89	
18	Gandhinagar	Arvalli	Diversion of 5.614 ha. of Protected Forest Land for widening of Himatnagar-KhedTasiya K.M. 2/660 to K.M. 6/600road, by Executive Engineer, Road & Building Division, Himmatnagar in Sabarkantha district of Gujarat.	6-GJC009/2013-BHO/1524 Dt. 02/09/2014	5.614	Degraded Land	Maint.of five year old	Arvalli	Malpur	Katkuva	195 pt	N 23.17.149	E 073.29.605	12	Model-2	1.43	

Sr. No	Circle	Division	Name of Proposal	Final approval No. and date	Diverted area (ha)	Compensatory Afforestation	Plantation activity	District	Taluka	Village	Survey no.	N	E	Area/ (ha)	Plantation Model	Amount (Rs. lakhs)	Remarks
19	Junagadh	Bhavnagar	Penal Affo. Diversion of 96.40 ha of Protected forest land for Rajkot - Bhavnagar S.H.	8-42/2013 / FC Dt.12-03-2014	5.34	Degraded Land	Maint.of five year old	Bhavnagar	Shihor	Amargadh	179/2	21.69951	71.86528	10.68	Lion Corridor Area	0.543	
20	Surat	Surat	Diversion of 24.525 ha. Protected forest land for widening to six lane with service road K.M.8/400 to Km.17/400 Surat-Dhuliya Road in Favour of Executive Engineer road and Building Division in Surat District of Gujarat (IN Principle approval)	6-GJC 029/2013-BHO/528 26/02/2014	24.525	Degraded Land	Maint.of five year old	Surat	Umarpada	Kevdi	510	N : 21' 23' 54.4'	E : 073' 29' 41.6'	10.61	MFP-1	1.25	
21	Junagadh	Bhavnagar	Diversion of 40.51 ha. of Reserved forest land 400 KV DC Transmission line by Wester Region Transmission (Gujarat) Pvt. Ltd.	F/8-77/ 2012/ FC / Dt.23-5-2013	40.18	Non Forest Land	Maint.of five year old	Bhavnagar	Mahuva	Dungerpur	14 P 1,2, 4,5,6,7	21.301897	71.750177	10.13	Lion Corridor Area	0.515	
22	Vadodara	Mahisagar	Diversion of 3.660 ha. Protected Forest land for Wining of SH-17,Viramgam-Lakhatar-Surendranagar-Doliya road (K.m118/0 to Km 120/4), Vikaspath near Wadhan city,Tal-Surendranagar in favour of Executive Engineer,Road & Building Division in Surendranagar dist. of Gujarat.	No.FCA-1010/5-5/S.F-5/F dated 05-03-2010	3.66	Degraded Land	Maint.of five year old	Mahisagar	Virpur	Chikhli Zoz	43/1	23.114408	73.294207	7.32	M-2	0.73	
23	WL Gandhinagar	Banaskantha	Diversion of 1.70 ha. Protected Forest land for laying of Optical Fiber Cable parallel to NH-14 Palanpur Abu km. 348.00 to 306.480 km. in favour of Manager (Network Project) Vodafone Essar Gujarat Ltd. Ahmedabad of Gujarat	11/9/98-FC, DT.16/10/2000	1.7	Degraded Land	Maint.of five year old	BK	Danta	Dalpatpura	172pt.	N 24.9.58	E 072.52.55	3.4	C-1	0.17	
24	Surat	Surat	Diversion of 0.840 ha. of Protected Forest Land of 220 KV Kawas-Navsari D/C electric Line Crossing of N.H-6 Surat Dhuliya road & N.H-8 Ahemdabad Mumbai road in favour of Power Grid Corporation of India Ltd. in Surat S=District of Gujarat.	6-GJB-0153/2011-BHO/778 09/05/2012	0.84	Degraded Land	Maint.of five year old	Surat	Mandvi	Patal	645	N 21 21 18.9"	E 073 13 32.9"	2	MFP-1	0.2	
25	Junagadh	Bhavnagar	Diversion of 0.2127 ha. land for Temporary road for Traspoting at Shetrunji Hill by Trustee Shankheswar Derasar Trust, Palitana	6 GJB /095 / 2012-BHO- 1243, Dt.07-11-2013	0.2127	Non Forest Land	Maint.of five year old	Bhavnagar	Palitana	Anida RF	30/1	21.676997	71.80108	1	Lion Corridor Area	0.051	
26	Vadodara	Mahisagar	Diversion of 0.0030 ha. Protected Forest land for laying of 559 dia. m.m. Water supply Pipeline for Drinking water of Wadhwan City parallel Rajkot- Surendranagar road under UIDSSMT in Surendranagar dist. of Gujarat.	No.FCA-1010/5-5/S.F-5/F dated 05-03-2010	0.003	Degraded Land	Maint.of five year old	Mahisagar	Virpur	Chikhli Zoz	43/1	23.114408	73.294207	1	M-2	0.1	
27	Vadodara	Mahisagar	Diversion of 2.5013 ha. of Reserved Forest land for laying of 28" dia. meter Pipeline parallel to 0.5126 ha. Protected forest and 1.9887 ha. Reserved forest for SMPL De-Bottlenecking Project in favour of Chief Construction Manager, Indian Oil Corporation Ltd. in multiple district of Gujarat.	No.FCA-1010/5-5/S.F-5/F dated 05-03-2010	0.05265	Degraded Land	Maint.of five year old	Mahisagar	Virpur	Chikhli Zoz	43/1	23.114408	73.294207	1	M-2	0.1	
28	Vadodara	Mahisagar	Diversion of 0.4285 ha. of Protected Forest land for laying of Natural Gas Pipeline crossing various road of SH in favour of GSPC Gas Compny Ltd. in Kheda district of Gujarat.	6-GJB-74/ 2009-BHO/ 0099 dated 27-01-2014 No. FCA-1008 (5-21) S.F.- 161/F dated 26-08-2014	0.4285	Degraded Land	Maint.of five year old	Mahisagar	Virpur	Chikhli Zoz	43/1	23.114408	73.294207	1	M-2	0.1	
29	Valsad	Valsad (N)	Diversion of 0.1836 ha Reserved forest land for construction of approach road for local farmers at Panchlai, Ta & Dist Valsad in dist of Gujarat	GOG No. FCA-2-23/09/SF-121/F, 30-01-2014	0.1836	Degraded Land	Maint.of five year old	Valsad	Valsad	Panchlai				1	M-2	0.08	

840.68

49.27

Statement-1(H)
Details of Compensatory Afforestation works for Maintenance of Six Year Old Plantation

Sr. No	Circle	Division	Name of Proposal	Final approval No. and date	Diverted area (ha)	Compensatory Afforestation	Plantation activity	District	Taluka	Village	Survey no.	N	E	Area/ (ha)	Plantation Model	Amount (Rs. lakhs)	Remarks
435	Vadodara	Mahisagar	Diversion of 86.60 ha. protected forest land for widening & strengthening to four laning of Halol-Godhra-shamlaji SH road Km. 335/2 to 440/6 in 95 DT 5/5/2009	6-GJD027/2008/BHO/1095, dt. 5/5/2009	86.6	Degraded Land	Maint.of six year old	Mahisagar	lunawada	Dhamod	160	23.13188	73.93948	173.2	R-2	15.59	
436	Vadodara	Mahisagar	Diversion of 329.46 ha. PF land for Road widening of NH-8 from Ahmedabad-vadodara in Ahmedabad Dist. (Nadiad Divi.)	8-47/2012-FC(1) DT.11/1/2012	123.03	Degraded Land	Maint.of six year old	Mahisagar	lunawada	Sattalav	95	23.087965	73.657957	123	R-2	11.07	
437	Vadodara	Mahisagar	Diversion of 329.46 ha. PF land for Road widening of NH-8 from Ahmedabad-vadodara in Ahmedabad Dist. (Anand Divi.)	8-47/2012-FC(1) DT.11/1/2013	92.7	Degraded Land	Maint.of six year old	Mahisagar	lunawada	Shivrajpur	43	23.049489	73.63471	93	R-2	8.37	
438	Vadodara	Baria	(1) Diversion of 39.6785 Ha.protected Forest Land for laying 765 k.v.s.c Dahod-vadodara Transmission Line area demanded by Power Grid Corporation Of India Ltd. Vadodara	6-MPC 073/2013-BHO/666 20-03-2014	39.7	Degraded Land	Maint.of six year old	Dahod	Dahod	Ravalikheda	32pt	N .22" 54 253	E.074"22 045	78.81	MFP-1	7.0929	
439	Junagadh	Bhavnagar	Diversion of 31.00 ha of Protected forest land for Ghogha - Budhel Road Widening	6-GJC 018/ 2012-BHO / 7995, Dt.18-10-2012	62	Degraded Land	Maint.of six year old	Bhavnagar	Jesar	Jesar	316, 197	21.332872	71.640819	62	Lion Corridor Area	3.153	
440	Vadodara	Mahisagar	Diversion of 48.96 ha. protected forest land for road widening SH Bagodara-Vataman-Taraur-Vasa road R&B Division Anand.	8-12/2011-fc(1) DT.8/11/2012	48.96	Degraded Land	Maint.of six year old	Mahisagar	lunawada	Shivrajpur	43	23.049489	73.63471	49	R-2	4.41	
441	Vadodara	Mahisagar	Diversion of 39.69 ha of PF land for road widening of SH-59 Nadiad-Mahudha-Kathlal-Modasa Road in Kheda Dist.	6-GJC-068/2011-BHO/830 dt.15/5/2012	39.69	Degraded Land	Maint.of six year old	Mahisagar	lunawada	Khodaamba	1	23.050305	73.236277	40	R-2	3.6	
442	Surat	Surat	Diversion of 18.04 ha. of Protected Forest Land four laying of Surat Bardoli Road (Old N.H -6 Starting From Kadodara N.H-8 Junction upto Mahuva Junction Near Bardoli) (Km.17/4 to 35/00) by Exucative Enginere Surat R&B Division no.2 Surat.	GOG No.FCA-1012/7-18/12/SF-119/F 14/05/2014	18.04	Degraded Land	Maint.of six year old	Surat	Umarpada	Kantvav (vankal Range)	645	N.21 26 49.0	EO 73 15 42.5	36.08	MFP-1	2.35	
443	Surat	Vyara	Diversion of 17.93 ha. of Protected Forest land for road widening of Dumas resort "Y" junction of Sarthana jakatnaka including canal side for BRTS corridor project in favour of Additional City Engineer, Surat Municipal Corporation in Surat District of Gujarat.	Government of Gujarat Forest & Environment Department, New Sachivalay Gandhinagar No : FCA-1011/7-11/11/S.F-121/F, Dt. 25-10-2013	17.930	Degraded Land	Maint.of six year old	Tapi	Songadh	Chimkuvava	223	21°03'13.7"N	73°31'10.6"E	35.86	SMC	1.04	
444	Junagadh	Jamnagar	Div. of 14.45 ha. of protected forest land for widening & Existing Road in standad two lane Jamnagar - Lalpur- Porbandar Road S.H. No. 27 Km 06 to 14 & 14 to 42 along S.H. No. 27 in Jamnagar Dist.	6-GJC-047/2013-BHO /998 Dt.01-05-2014	14.45	Degraded Land	Maint.of six year old	Jamnagar	Kalavad	Khad-Dhoraji	148 Pt.	22.1712	70.5475	28.9	Grassland Model	1.86	
445	Vadodara	Mahisagar	Diversion of 1180.72. 15 ha. forest land for P.F. widening & Strengtheniy of N.H. 59 A'bad gujarat Bordad Dist. PMS.	FCA/1011/734(10)sf1 2.F. Dt.13/5/2011	14.1	Degraded Land	Maint.of six year old	Mahisagar	Khanpur	Vavkuvva		23.26228	73.40347	28.2	R-2	2.54	
446	Vadodara	Mahisagar	Diversion of 13.41 ha. of PF land for road widening & Strengthening of Umreth Sarsa road km 0/00 to 19/138 in Anand District Gujarat Favour of Executive Engineer R & B Division Vadodara.	6-GJC 003/2013 BHO/1047 21-05-2014	13.41	Degraded Land	Maint.of six year old	Mahisagar	Balasionor	Dolatpor da	139 pt	23.05462	73.23038	26.82	M-2	2.41	
447	Junagadh	Surendranagar	Diversion of 129.971 Ha. of Protected Forest along for laning & widening of adjusting Jetpur-Somnath saction of NH-8D km.0/00 to Km.127/00 Rajkot & Junagadh District state of Gujarat.	G.O.I. No. 8-106/2011-FC Dt.28/12/2012	259.942	Degraded Land	Maint.of six year old	Surendra nagar	Sayla	Kasvadi	109Pt.	22 17 26.0	71 24 44.8	26.422	MODEL-1	1.34	

Sr. No	Circle	Division	Name of Proposal	Final approval No. and date	Diverted area (ha)	Compensatory Afforestation	Plantation activity	District	Taluka	Village	Survey no.	N	E	Area/ (ha)	Plantation Model	Amount (Rs. lakhs)	Remarks
448	Junagadh	Surendranagar	Diversion of 129.971 Ha. of Protected Forest along for laning & widening of adjusting Jetpur-Somnath saction of NH-8D km.0/00 to Km.127/00 Rajkot & Junagadh District state of Gujarat.	G.O.I. No. 8-106/2011-FC Dt.28/12/2012	259.942	Degraded Land	Maint.of six year old	Surendra nagar	Dh'dhra	Kondh	3434Pt.	22 55 53.8	71 20 50.6	25	MODEL-1	1.27	
449	Junagadh	Bhavnagar	Diversion of 24.036 ha of Reserved and Protected forest land for Ahva Saputara 66 KV Trans. Line	6-GJC 001/2008-BHO / 976, Dt.21-10-2010	24.036	Non Forest Land	Maint.of six year old	Bhavnagar	Mahuva	Beda	131	21.314474	71.700955	24.04	Lion Corridor Area	1.223	
450	Junagadh	Surendranagar	Diversion of 129.971 Ha. of Protected Forest along for laning & widening of adjusting Jetpur-Somnath saction of NH-8D km.0/00 to Km.127/00 Rajkot & Junagadh District state of Gujarat.	G.O.I. No. 8-106/2011-FC Dt.28/12/2012	259.942	Degraded Land	Maint.of six year old	Surendra nagar	Muli	Gadhda	158/1Pt.	22 44 34.4	71 19 25.0	24	MODEL-1	1.22	
451	Vadodara	Mahisagar	Diversion of 11.985 ha.of Protected Forest land for road widening of Tarapur-Khambhat Road Km.84/0 to 108/2 Tarapur range in favour of Executive Engineer,Road and Building Division in Anand District of Gujarat..	6-GJC077/ 2011-BHO/636 dated 16/4/2013, & GOG no.FCA-1011/7-06/11 S.F-117/F dated 1-5-2013	11.99	Degraded Land	Maint.of six year old	Mahisagar	Virpur	Chikhli Zoz	43/1	23.163081	73.273923	23.97	M-2	2.16	
452	Junagadh	Surendranagar	Diversion of 129.971 Ha. of Protected Forest along for laning & widening of adjusting Jetpur-Somnath saction of NH-8D km.0/00 to Km.127/00 Rajkot & Junagadh District state of Gujarat.	G.O.I. No. 8-106/2011-FC Dt.28/12/2012	259.942	Degraded Land	Maint.of six year old	Surendra nagar	Sayla	Dhankan jiya	112Pt.	22 27 38.8	71 19 53.7	20	MODEL-1	1.02	
453	Junagadh	Surendranagar	Diversion of 129.971 Ha. of Protected Forest along for laning & widening of adjusting Jetpur-Somnath saction of NH-8D km.0/00 to Km.127/00 Rajkot & Junagadh District state of Gujarat.	G.O.I. No. 8-106/2011-FC Dt.28/12/2012	259.942	Degraded Land	Maint.of six year old	Surendra nagar	Dasada	Ervada	423Pt.	22 25 33.3	71 51 00.5	20	MODEL-1	1.02	
454	Junagadh	Surendranagar	Diversion of 129.971 Ha. of Protected Forest along for laning & widening of adjusting Jetpur-Somnath saction of NH-8D km.0/00 to Km.127/00 Rajkot & Junagadh District state of Gujarat.	G.O.I. No. 8-106/2011-FC Dt.28/12/2012	259.942	Degraded Land	Maint.of six year old	Surendra nagar	Muli	Sara	1109Pt.	22 48 05.4	71 10 06.4	20	MODEL-3	1.02	
455	Junagadh	Surendranagar	Diversion of 129.971 Ha. of Protected Forest along for laning & widening of adjusting Jetpur-Somnath saction of NH-8D km.0/00 to Km.127/00 Rajkot & Junagadh District state of Gujarat.	G.O.I. No. 8-106/2011-FC Dt.28/12/2012	259.942	Degraded Land	Maint.of six year old	Surendra nagar	Muli	Sara	1109Pt.	22 48 05.4	71 10 06.4	20	MODEL-3	1.02	
456	Junagadh	Surendranagar	Diversion of 129.971 Ha. of Protected Forest along for laning & widening of adjusting Jetpur-Somnath saction of NH-8D km.0/00 to Km.127/00 Rajkot & Junagadh District state of Gujarat.	G.O.I. No. 8-106/2011-FC Dt.28/12/2012	259.942	Degraded Land	Maint.of six year old	Surendra nagar	Lakhtar	Vitthalg adh	705/6	23 01 13.7	71 57 09.7	20	MODEL-3	1.02	
457	Kutch	Kutch (W)	Diversion of 38.2520 ha Protected and Reserve Forest land for SH-2 and SH-152 Lunavada Santrampur-khedapa road K.M 2.500 to K.M 22.200 Under Gujarat state Highway Project -II (GSHP-II) to be lunded by the world bank in favor of Executive Engineer Road & Building Department in panchmahal District of Gujarat	6 GJC 030/2013-BHO/1801 24/10/2014	20	Degraded Land	Maint.of six year old	Kutch	Abadasa	Bhachunda	357/1,357/2,357/3	23 13 34 73	68 58 46 57	20	GIB	1.52388	
458	Vadodara	Chhota-Udepur	Diversion of 9.38 Ha of protected forest land for road widning vadodra-dabhoi-rajpipla SH KM 8.30 TO KM 50.0 for exu. eng.district R & B divi vadodra in SF divi.vadodra	6-GGD-015/2006-BHO/806 Dt.4-5-2006, 6-GGD-015/2006- BHO/723 Dt.27-4-2010, FCA-1006/SF-3-K Dt. 15-7-2010	9.38	Degraded Land	Maint.of six year old	C'pur	jetpur pavi	Motibumdi	135	N 22'20'046	E 073'46'425	18.76	Model-1	0.95	
459	Vadodara	Mahisagar	Diversion of 8.41 ha. of Protected Forest Road Widening at Ladvel- Kapadvanj S.H. under gujarat S.H. Protector-2 to be fund by world bankin social Forestry division in favour of Executive Engineer R & B division Vadodara Nadiad of Gujarat.	6-GJC 008/2013 BHO/1048 21-05-2014	8.41	Degraded Land	Maint.of six year old	Mahisagar	Balasionor	Dolatpor da	137/1	23.05462	73.23038	17	M-2	1.53	

Sr. No	Circle	Division	Name of Proposal	Final approval No. and date	Diverted area (ha)	Compensatory Afforestation	Plantation activity	District	Taluka	Village	Survey no.	N	E	Area/ (ha)	Plantation Model	Amount (Rs. lakhs)	Remarks
460	Gandhinagar	Gandhinagar	Diversion of 8.49 ha. of road side PF land for development of Jamnagar (BRTS) Faze-ii, Visat Junction(Old Octroy Naka) to Chandkheda (2.20 km) on RTO to Chandkheda trench at Ahmedabad.	FCA-1012-07-33/11/SF-48/F, dt.20.12.2013	8.49	Degraded Land	Maint.of six year old	Gandhinagar	Mansa	Anodiya	942	N- 23°27'030"	E- 072°47'396"	16.98	Model-1	2.36	
461	Valsad	Valsad (N)	Diversion of 8.438 ha. Of Reserved forest land for laying of 66 KV/SC Dharampur- Piprol, Ugtta, Sidumber and Barumal in favour of Executive Engineer, Gujarat Energy Transmission Corporation Ltd. In Valsad District of Gujarat.	FCA-1012/3-03/12/SF-92/F Dt.16/09/13	8.438	Degraded Land	Maint.of six year old	Valsad	Dharampur	Piprol		20°30'39.6"	73°18'49.9"	16.88	M-2	1.46	
462	Vadodara	Mahisagar	Diversion of 8.1765 ha. protected forest land for widening & strengthening of Tuva-Dhanol-mehlol-kharsalia road Km. 0.0 to km 18.70 in favour of Executive Engineer R & B Godhra.	FCA-1011/7-27/11/SF-26/F, 16/01/2014	8.18	Degraded Land	Maint.of six year old	Mahisagar	Kadana	Sangri		23.15361	73.4652	16.35	R-2	1.47	
463	Valsad	Valsad (S)	Diversion of 7.58 ha Reserved forest land for laying of 66 KV Transmission Line from Motapondha S.S. to kaprada S.S (GEB) in Valsad District.	8C/035/99-FCW/915.Date.26/04/2000	7.58	Degraded Land	Maint.of six year old	Valsad	Kaprada	Dabkhal	S.No.198	N 20,20',21.8"	E 073,15',44.2"	16	M-2	0.82	
464	Valsad	Valsad (S)	Diversion of 7.9488ha. Protected forest land for laying of 400 Transmission line Vapi to Navi Mumbai in the Village of Anklas of survey no.221/22,342, 350,221/1, Ta-Umargam in favour of Chief Manager,Power greed Corporation of india Ltd.in valsad Dist. of Gujrat	GOI/MOEF, Bhopal's letter no.6- GJCO78/2011-BHO/304 Dated 15/02/2013	7.9488	Degraded Land	Maint.of six year old	Valsad	Umaragam	Anklas	S.No.372	N 20,15',35.8"	E 072,45',10.7"	15.9	M-2	0.09	
465	Junagadh	Bhavnagar	Diversion of 22.62 ha of Reserved forest land for LNG Petronet Ltd.	6-GJC 025/ 2012-BHO / 607, Dt.10-4-2013	15.76	Non Forest Land	Maint.of six year old	Bhavnagar	Jesar	Sanala	258/4 P7,8, 258/2 P5	21.309306	71.47325	15.76	Lion Corridor Area	0.802	
466	Gandhinagar	Gandhinagar	Diversion of 7.872 ha. of Protect forest land for road widenign NH No.8C, Palaj, Shahpur, Dholakuva-Sargasan road bypass of Palaj-Shahpur road. km. 5/420.02, 7/340 in farour of Executive Engineer, Capital Project Division No.3, G'nagar in Gandhinagar.	GOG/NO/FCA/1011/7-08/11/S.F. /87/F dt.21.2.2014	7.872	Degraded Land	Maint.of six year old	Gandhinagar	Mansa	Anodiya	942	N- 23°26'341"	E- 072°48'202"	15.74	Model-1	2.19	
467	Junagadh	Jamnagar	Div. of 7.7965 ha. of protected forest land for widening of S.H. No. 22 Tankara -Savadi - Lalpur Road in favor of executive engineer Road & building division in Rajkot Dist.	6-GJC-044/2012-BHO /1867 Dt.12-11-2013	7.7965	Degraded Land	Maint.of six year old	Jamnagar	Kalavad	Vajir-Khakhariya	94 Pt.	22.1795	70.2684	15.59	Grassland Model	1	
468	Junagadh	Surendranagar	Diversion of 129.971 Ha. of Protected Forest along for laning & widening of adjusting Jetpur-Somnath saction of NH-8D km.0/00 to Km.127/00 Rajkot & Junagadh District state of Gujarat.	G.O.I. No. 8-106/2011-FC Dt.28/12/2012	259.942	Degraded Land	Maint.of six year old	Surendranagar	Chotila	Monpar	185/4	22 12 33.5	71 09 36.1	15	MODEL-1	0.76	
469	Junagadh	Surendranagar	Diversion of 129.971 Ha. of Protected Forest along for laning & widening of adjusting Jetpur-Somnath saction of NH-8D km.0/00 to Km.127/00 Rajkot & Junagadh District state of Gujarat.	G.O.I. No. 8-106/2011-FC Dt.28/12/2012	259.942	Degraded Land	Maint.of six year old	Surendranagar	Dh'dhra	Bavali	1220Pt.	22 57 20.6	71 22 33.7	15	MODEL-1	0.76	
470	Surat	Bharuch	Diversion of 7.04 ha.of Protected forest land for road widening and strengthening Bharuch - Jambusar (Dayadara - nahiyer) Road Km 66/8 to 76/8 (working section) 7/4 to 85/0) in favour of Executive Engineer, Road & Building Division Bharuch, District of Gujarat.	Govt. of Gujarat letter No.6-GJC-065/2012-BHO/1591 Date: 01-10-2013	7.04	Degraded Land	Maint.of six year old	Bharuch	Netrang	Mugaj	167	N-21.42.34.0	E-0.73.23.52.4	15	Degreded	0.76	2015-16
471	Junagadh	Bhavnagar	Diversion of 22.62 ha of Reserved forest land for LNG Petronet Ltd.	6-GJC 025/ 2012-BHO / 607, Dt.10-4-2013	13.1758	Non Forest Land	Maint.of six year old	Bhavnagar	Mahuva	Ratanpar	63/1	21.362941	71.806253	13.18	Lion Corridor Area	0.67	
472	Valsad	Valsad (S)	Diversion of 6.591 ha.Reserved forest land for laying of 66 KV/SC Kaprada-valveri Transmission line in Village Kolvera . Vadset, Karjun, Amba(J).Dabkhal & Kaprada in favour of Gujrat Energy Transmission Corporation Ltd. in Valsad District of Gujrat	GOI/MOEF, Bhopal's letter no.6- GJCO40/2012-BHO/1221 Dated 31/07/2013	6.591	Degraded Land	Maint.of six year old	Valsad	Kaprada	Hunda	compt.No. 210	N 20,18',60.3"	E 073°20'28.6"	13.18	M-2	0.67	

Sr. No	Circle	Division	Name of Proposal	Final approval No. and date	Diverted area (ha)	Compensatory Afforestation	Plantation activity	District	Taluka	Village	Survey no.	N	E	Area/ (ha)	Plantation Model	Amount (Rs. lakhs)	Remarks
473	Junagadh	Jamnagar	Div. of 6.4125 ha. of protected forest of widening of existing standad two lane Dwarka-Okha S.H. No. 25 KM 23 to 262 in Jamngar Dist.	6-GJC-055/2012-BHO / 614 Dt.10-03-2014	6.4125	Degraded Land	Maint.of six year old	Jamnagar	Kalavad	Khad-Dhoraji	148 Pt.	22.185	70.5447	12.83	Grassland Model	0.83	
474	Vadodara	Mahisagar	Diversion of 11.547 ha. Reserved forest land for Construction of Ghoghwada-Bhuvabar-Punjelav road at village Bhuvabar & Punjelav Ta. Khanpur, Dist. PMS.	GOI No. 6-GJC 021/2009-BHO/0001, dt.01/01/2014	11.55	Degraded Land	Maint.of six year old	Mahisagar	Kadana	Kadana		23.17293	73.50016	11.55	R-2	1.04	
475	Surat	Bharuch	Diversion of 4.9850 ha.of Protected forest land for road widening and strengthening Amod - Roza Tankariya Road Km 0/0 to 13/0 in favour of Executive Engineer, Road & Building Division Bharuch, District of Gujarat.	Govt. of Gujarat letter No.6-GJB-064/2013-BHO/1777 Date: 29-10-2013	4.985	Degraded Land	Maint.of six year old	Bharuch	Netrang	kakarpada	173	N-21.42.15.9	E-0.73.25.16.9	10.2	Degreded	0.52	2015-16
476	Junagadh	Surendranagar	Diversion of 129.971 Ha. of Protected Forest along for laning & widening of adjusting Jetpur-Somnath saction of NH-8D km.0/00 to Km.127/00 Rajkot & Junagadh District state of Gujarat.	G.O.I. No. 8-106/2011-FC Dt.28/12/2012	259.942	Degraded Land	Maint.of six year old	Surendranagar	Chotila	Monpar	185/4	22 12 25.6	71 09 52.0	10	MODEL-1	0.51	
477	Valsad	Valsad (S)	Diversion of 4.73 ha of Protected forest land for road widning N.H.Maroli Road K.M.O.O to 15.6 Sarai fatak to Maroli section 10.9 to 15.2 in favour of Executive Engineer,R&B. Division in Valsad Dist .of Gujrat	GOI/MOEF, Bhopal's letter no.6- GJD-4/ 2012-BHO/1516 Dated 17/09/2013	4.73	Degraded Land	Maint.of six year old	Valsad	Kaprada	Aranai	Compt. no.132 Coupe No.5	N 20°40'502"	E 073°20'672"	9.46	M-2	0.49	
478	Gandhinagar	Gandhinagar	Division of 4.305 ha. protected forest land for road widening SH-55 Mehsana- Vijapur - Himmatnagar road km-127 to 135/200 in farour of Executive Engineer, road & Building in Mehsana in Mehsana district of Gujarat.	GOG/NO/FCA/1011/7/51/S.F./48f dt.21.10.2014	4.305	Degraded Land	Maint.of six year old	Gandhinagar	Mansa	Anodiya	942	N- 23°28'224"	E- 072°44'411"	8.61	Model-1	1.2	
479	Vadodara	Mahisagar	Diversion of 7.65 ha. Reserved forest land for Construction of Ghoghwada-Bhuvabar-Simalnada-Korvai road at. village-Bhuvabar-simalnada-korvai, Ta. Khanpur dist.Panchmahal	6-GJC 022/2009-BHO/1054, 21/05/2014	7.65	Degraded Land	Maint.of six year old	Mahisagar	lunawada	Mota vadala		23.14528	73.41569	7.65	R-2	0.69	
480	Vadodara	Baria	(4) Diversion of 2.8440 ha rserved forest land for laying 66 kv limkheda-piipero Transmission line at Agara S.No.117, Ambava S.No.81 & Umari SH.32 Ta.Limkheda & Dhanpur, in favour of Exwctive Engineer Gujarat Energy Transmission Corporation Ltd. Jambuva in Vadodara Distrcet of Gujarat - Regarding	Govt of india latter no 6-GJBO80/2011--BHO/3457 dt.25-7-2011	284.4	Degraded Land	Maint.of six year old	Dahod	Dahod	Navagamm	186pt	N 22" 53 760	E.074"21 370	5.69	MFP-1	0.5121	
481	Vadodara	Mahisagar	Diversion of 2.6775ha of forest land for laying under ground Gas Pipe line.	8b/106/2002,FCW/70 4 dt.13/03/2003	2.75	Degraded Land	Maint.of six year old	Mahisagar	lunawada	Dezar		23.02227	73.7029	5.5	R-2	0.5	
482	Valsad	Valsad (N)	Dive. 2.621 ha. Of R.F. land for laying of 66/ KV/S/C over head Vansda-Anklachh transmission line project in the Village of Ranifaliya of Survey No.481, Sukhabari of Survey No. 237/3 & Ravaniya of Survey No. 107, Ta.Vansda, Dist. Navsari in favour of GETCO.	FCA-1011/3-11(12)/ S.F.-150/F, 16-12-2013	2.621	Degraded Land	Maint.of six year old	Valsad	Dharampur	Bhesdhara				5.242	M-2	0.45	
483	Junagadh	Surendranagar	Diversion of 129.971 Ha. of Protected Forest along for laning & widening of adjusting Jetpur-Somnath saction of NH-8D km.0/00 to Km.127/00 Rajkot & Junagadh District state of Gujarat.	G.O.I. No. 8-106/2011-FC Dt.28/12/2012	259.942	Degraded Land	Maint.of six year old	Surendranagar	Sayla	Dhankaniya	112Pt.	22 27 31.1	71 20 01.1	5	MODEL-1	0.25	
484	Junagadh	Bhavnagar	Diversion of 3.607 ha of Reserved and Protected forest land for Torent Energy Ltd. Vagra.	6-GJB 057/ 2012-BHO / 1920, Dt.29-5-2012	4.7854	Non Forest Land	Maint.of six year old	Bhavnagar	Mahuva	Kotiya	29	21.379297	71.800579	4.79	Lion Corridor Area	0.244	
485	Vadodara	Chhota-Udepur	Diversion of 2.295 Ha of forest land for widening of aproch road to the proposed bridge across river namda between chandod and poicha in favour of bridge (&) con.Division of vadodra District	6-GGD-005/2004-BHO/2163 dt.18-11-2004, FCA-1004/11-K Dt. 13-6-2005	2.295	Degraded Land	Maint.of six year old	C'pur	C'pur	Kachhel	176	N 22°25'354	E 074°01'347	4.59	C-1 smc	0.07	
486	Valsad	Valsad (N)	Diversion of 4.116 ha for laying of 400 KV D/C Navsari-Navi Mumbai Transmission line in Valsad - Navsari & Surat Dist.	GOI No. 6 GSB/ 007/2013/B40/916/dt. 3/5/2013	2.07	Degraded Land	Maint.of six year old	Valsad	Dharampur	Bhesdhara		20°28'37.3"	73°12'54.3"	4.14	M-2	0.36	

Sr. No	Circle	Division	Name of Proposal	Final approval No. and date	Diverted area (ha)	Compensatory Afforestation	Plantation activity	District	Taluka	Village	Survey no.	N	E	Area/ (ha)	Plantation Model	Amount (Rs. lakhs)	Remarks
487	Junagadh	Bhavnagar	Diversion of 4.10 ha of Reserved forest land for Suzlon wind park	6-GJB 087/ 2011-BHO / 4030, Dt.21-11-2011	4.1	Non Forest Land	Maint.of six year old	Bhavnagar	Palitana	Virpur	100/2 P 33/1, 12/2	21.338993	71.641024	4.1	Lion Corridor Area	0.209	
488	Junagadh	Junagadh	LAYING DRINKING WATER PIPELINE SUPPLY FOR PORBANDAR BULK WATER SCHEME (FP/GJ/WATER/880/2002)	8B/117/2002/FCW/1168; 20 May 2003	1.85	Degraded Land	Maint.of six year old	Porbandar	Kutiyana	Vadala	114/1 pt	21.67736	70.09825	3.7	R-2	0.477	P_year: 2015-16
489	Vadodara	Mahisagar	Diversion of 1.845 ha. of Protected Forest land for road widening & Strengthening S.H.Khambhat-Golana Road Km./00 to 8/2 in favour of Executive Engineer,Road and Building Division in Anand District of Gujarat..	6-GJD013/ 2011-BHO/243 dated 6/2/2013. & GOG No.FCA-1011/7-48/10 S.F.44/F dated 16-2-2013	1.85	Degraded Land	Maint.of six year old	Mahisagar	Virpur	Chikhli Zoz	43/1	23.163081	73.273923	3.69	M-2	0.33	
490	Junagadh	Surendranagar	Diversion of 3.55 Ha. of Protected Forest land for widening to forlane SH-7, Sarkhej-Virangam-Dhrangadhra- Halvad-Maliya KM. 74.800 to km. 174.250 in favour of R & B Division Surendranagar district of Gujarat	G.O.I. No. 6-GJD0008/2010-BHO/44 Dt.6/1/2012	3.55	Non Forest Land	Maint.of six year old	Surendranagar	Dhrangadhra	Rajpar	551/Pt.	22 02 13.6	71 25 49.2	3.55	MODEL-3 NFP	0.18	
491	Kutch	Kutch (E)	Diversion of 3.50 ha. of forestland for laying crude oil pipeline from Mundra to Bhatindra in Kachchh.	8C/5/2004-FCW/438 dt.7-3-05		Degraded Land	Maint.of six year old	Kutch	Anjar	Khedoi	-	-	-	3.5	R-2	0.18	
492	Gandhinagar	Gandhinagar	Diversion of 23.24 ha. reserve forest land of aquired reserve from Apruji Village to Altarana/Chhipadi & Vaghavat Vatrak river, Ta. Kapadvanj.	6/GJB/11/2012/BHO/392, dt. 21-10-2012	23.24	Degraded Land	Maint.of six year old	Kheda	Kapadvanj	Vadhavant	30 5 {SL	N-23 02'069"	E-072 57'346"	3.24	Model-1	0.45	
493	Vadodara	Mahisagar	Diversion of 1.53 ha of forest land for laying of along shway no.5 between limbata to Bhalia Bakor & SH 6 Kankarup Nelekpur Dist. PMS	606 No. FCA/10200/155-K dt.28/3/2001	1.53	Degraded Land	Maint.of six year old	Mahisagar	Junawada	Simlet	62	23.02677	73.72674	3.06	R-2	0.28	
494	Junagadh	Surendranagar	Diversion of Ha.5013 of reserved forest land for laying of 28 dia meter forest land 1.9887 ha. Reserved forest for smpl De-Bottle bottel necking project in favour of chief construction manager indian on corporation Ltd. in multiple district of Gujarat.	G.O.G. No. FCA-1012-10-11-(12)-S.F-(2) - F Dt.4-6-14	2.9082	Degraded Land	Maint.of six year old	Surendranagar	Lakhtar	Vitthalgad	507/7	23 00 36.5	71 57 41.5	2.9082	MODEL-3	0.15	
495	Junagadh	Bhavnagar	Diversion of 2.5013 ha of Reserved and Protected forest land for laying 28" pipe line by IOC	6-GJB 147/ 2012-BHO / 200, Dt.29-1-2013	2.9	Degraded Land	Maint.of six year old	Bhavnagar	Palitana	Anida	30/1	21.654447	71.819822	2.9	Lion Coridor Area	0.147	
496	Vadodara	Mahisagar	Diversion of 1.423 ha. protected forest land for laying of Mahisagar river to vdalpur N.H.59 & Kaknapur to Chhakadiya shokdi BSNL A'bad dist PMS (Ex.Godhra)	No.FCA-1012(1-1)SF-61-F-Dt.21/5/2012	1.43	Degraded Land	Maint.of six year old	Mahisagar	Khanpur	Vavkuva		23.26228	73.40347	2.85	R-2	0.26	
497	Gandhinagar	Gandhinagar	Diversion of 8.343 ha. of PF land for construction cultivate and Compound wall on both side at Mahatma Mandir parallal on KH road sector-13-14 at KH-3 to KH 4.5 in favour of Executive Engineer, Patnagar Yojna Bhavan, Gandhinagar	GOG/NO/FCA/1112/10/12(12)/S.F.128/F dt.20.1.2014	8.343	Degraded Land	Maint.of six year old	Gandhinagar	Mansa	Anodiya	942	N- 23°28'224"	E- 072°44'411"	2.69	Model-1	0.37	
498	Vadodara	Mahisagar	Diversion of 1.26 ha. pf PF land for widnig and strenthaning vadodara Halol Godhra road (SF)	6-GJB-77/2013-BHO/239 dt.10/2/2014	1.26	Degraded Land	Maint.of six year old	Mahisagar	Kadana	Siyal		23.1928	73.48262	2.52	R-2	0.23	
499	Vadodara	Chhota-Udepur	Diversion of 1.18 Ha of protected forest land for road for laying opticle fiber cable along SH-87 from vadodra-halol from km 8.30 to km 34.40 for vadodra Essar gujarat ltd ahmedabad in sf division vadodra in Gujarat	FCA-10-10/1-2(10)SF-73-fDa.9-2010 Fca-10-10-1-2S-(10)SF-73 F Da.7-1-2011	1.18	Degraded Land	Maint.of six year old	C'pur	C'pur	Badvav	121	22'12'591	074'00'480	2.36	Model-1	0.12	
500	Vadodara	Mahisagar	Diversion of 2.232 ha. forest land for const. of rachhavia bhaget to nayak fulia road at rachhaviya ta.godhra, dist. PMA.	No.6-FJB-122/2009-BHO-2483, dt.18/1/2011	1.12	Degraded Land	Maint.of six year old	Mahisagar	Kadana	Kadana		23.16664	73.50604	2.23	R-2	0.2	
501	Vadodara	Baria	(3) Diversion of 1.08 ha reserved forest land laying 66 Kv Sntroad-motambliyara (Randhikpur) Transmission line at Sakariya S.No. 39, Ta.Limkheda, in Favour of Wxecutive, Gujarat Energy Transmission Corporation Ltd in Vadodara District of Gujarat-Regrding	Govt of india latter no 6-GJBO79/2011--BHO/3453 dt.25-7-2011	1.08	Degraded Land	Maint.of six year old	Dahod	Dahod	Navagam	118pt	N.22" 53 760	E.074"21 370	2.16	MFP-1	0.1944	

Sr. No	Circle	Division	Name of Proposal	Final approval No. and date	Diverted area (ha)	Compensator y Afforestation	Plantation activity	District	Taluka	Village	Survey no.	N	E	Area/ (ha)	Plantation Model	Amount (Rs. lakhs)	Remarks
502	Valsad	Valsad (S)	Diversion of 1.08 ha Reserved forest land for 66 KV Electric Line from Sarigam to Umargam under Valsad (South) Division in Valsad District	8B/138/99-FCW/505.Date 08/03/2001	1.08	Degraded Land	Maint.of six year old	Valsad	Umaragam	Manda	S.No.274	N 20,14',35.0"	E 072,48',10.7"	2.16	M-2	0.11	
503	Vadodara	Chhota-Udepur	Diversion of 1.035Ha of protected forest land for road for lying OFC along Dabhoi to karnadi & Dabhoi-Bodeli for idea cltular ltd ahmedabad in sf division in vadodra in gujarat	FCA-1110/1-4-SF-99-F Dt. 7-12-2010, FCA-1110/1-4-SF-99-F Dt. 11-3-2011	1.035	Degraded Land	Maint.of six year old	C'pur	C'pur	Badvav	121	22'12'560	074'00'431	2.07	Model-1	0.11	
504	Vadodara	Chhota-Udepur	Diversion of 0.6636 Ha of Protected forest land for laying water supply pipeline from narmada branch kenal to gyatri nagar ovar head tank gotri vadodra by vadodra mahanagar seva sadan in SF division vadodra in gujarat	6-GJB-156/2009 FCW/2841 Da.20-11-09 6-GJB-156/2009 BHO/804 Da.10-5-10 FCA-1009(4-3)SF-130 F Da.18-6-10	0.6636	Degraded Land	Maint.of six year old	C'pur	C'pur	Badvav	121	22'12'557	074'00'486	2	Model-1	0.1	
505	Vadodara	Mahisagar	Diversion of 1.00 ha. Reserved forest land for Construction of village kadaviya to Dhunadher approach road ta. kalol in panchmahal dist of Gujarat.	NO.6-GJB/23/2009BHO/00 91dt. 24/1/2014	1	Degraded Land	Maint.of six year old	Mahisagar	Khanpur	Pandarwada	43	23.2121	73.37486	2	R-2	0.18	
506	Vadodara	Mahisagar	Diversion of 1.00 ha Forest land for kadaviya Dhunadar Road.	1-24-2014	1	Degraded Land	Maint.of six year old	Mahisagar	Khanpur	Pandarwada	43	23.2121	73.37486	2	R-2	0.18	
507	Vadodara	Baria	(2) Diversion of 0.96 ha reserved forest land for construction of approach road from junabaris-Bamroli-kheda-faliya road under P.M.G.S.Y Ta.Baria In favour of R&B Diversion Dahod District og Gujarat	Govt of india latter no 6-GJB 128/2008-BHO/529 dt.27-02-2009	0.96	Degraded Land	Maint.of six year old	Dahod	Dahod	Junapani	13pt	N .22" 54 256	E.074"22 605	1.92	MFP-1	0.1728	
508	Valsad	Valsad (S)	Diversion of 0.9544 ha. of Protected forest land for Construction of approach road in favour of laxmi Vidyapith at Village -sarigam, Ta. Umargam in Valsad Dist of Gujarat	GOI/MOEF, Bhopal's letter no.6- GJBO85/2007-BHO/725 Dated 27/04/2010	0.9544	Degraded Land	Maint.of six year old	Valsad	Umaragam	Deheli	S.No.314	N 20,14',54.9"	E 072,52',30.2"	1.91	M-2	0.1	
509	Valsad	Valsad (S)	Diversion of 0.945 ha of Protected forest land for laying Optical Fiber cable in Daman -pali-kanadu-sarigam-bhilad-silvasa in favor of Dy.manager, Vodafone-Essar Gujrat Ltd. Ahemdabad Dist. of Gujrat	GOG letter No.FCA 1012/ 01-05/SF-114/ F. Dated 02/01/2014	0.945	Degraded Land	Maint.of six year old	Valsad	Kaprada	Burvad	Compt. no.308 Coupe No.2	N 20°13'59.9"	E 073°06'56.3"	1.89	M-2	0.96	
510	Vadodara	Mahisagar	Diversion of 0.8775 ha. of forest land for OFC line between SH 87 Halol to Baska to Rameshra to PMS Dist	FCA/1002/71-K(78) dt.04/09/2002	0.88	Degraded Land	Maint.of six year old	Mahisagar	lunawada	gugalia	37	23.02674	73.72631	1.76	R-2	0.16	
511	Vadodara	Mahisagar	Diversion of 0.84 ha Forest land forThagavada faliya 10 Bamroli khurd road.	1-27-2014	0.84	Degraded Land	Maint.of six year old	Mahisagar	Khanpur	Pandarwada	43	23.2121	73.37486	1.68	R-2	0.15	
512	Vadodara	Chhota-Udepur	Diversion of 1.8816 ha. Of protected forest land of nadiyad anand and vadodra dist of gujarat for laying of 400kv D/C Pirana vadodra Transmission line in favour of manager power grid corporation of india ltd.vadodra	GOI No20-02-2014 Dt. 20-2-2014	1.8816	Degraded Land	Maint.of six year old	C'pur	jetpur pavi	Lodhan	18	22'20'262	073'48'452	1.5088	C-1 smc	0.02	
513	Gandhinagar	Gandhinagar	Diversion of 0.70 ha. protect forest land for laying Gas pipe line parallal of SH-130 Mansa-Veda-Vijapur road in favour of Manager (project) Sabarmati gas Ltd. Gandhinagar G'nagar district in Gujarat State.	6/GJB/11/2012/BHO/364, dt. 28-2-2013 GoG/FCA-1011/5-1-11-SF-52/F, dt.1.06.2013	0.7	Degraded Land	Maint.of six year old	Mehsana	Satlasana	Talegad h	139	N-24 04 278	E- 072 41 544	1.4	Model-1	0.19	
514	Valsad	Valsad (S)	Diversion of 0.3773 ha. of Reserved forest land for laying of Pipeline in S.No.73 of Village Morai Ta.Pardi, Dist.Valsad by Gujarat State Petronet Ltd. Gandhinagar.	GOI/MOEF, Bhopal's letter no.6- GJBO83/06-BHO/1218 Dated 30/07/2012.	0.377	Degraded Land	Maint.of six year old	Valsad	Umaragam	Khatalwada	S.No.279/3 /pt-1/pt.1	N 20,13',42.8"	E 072,50',09.0"	1.313	M-2	0.07	
515	Vadodara	Mahisagar	Diversion of 1.8816 ha. Protected Forest Land of Nadiad, Anand and Vadodara district of gujarat for laying of 400 kv D/C Pirana-Vadodara Transmission of india ltd. Vadodara.	Gol No.20-02-2014, 20-02-2014	1.88	Degraded Land	Maint.of six year old	Mahisagar	Balasionor	Dolatpor da	139 pt	23.05462	73.23038	1.2332	M-2	0.11	
516	Vadodara	Mahisagar	Diversion of 2.6775ha of forest land for laying vigricified LM6 pipe line along roadline.	8b/42/2003, FCW/1211 dt.22/05/2003	0.6	Degraded Land	Maint.of six year old	Mahisagar	lunawada	Simlet	62	23.02677	73.72674	1.2	R-2	0.11	
517	Junagadh	Bhavnagar	Diversion of 1.14 ha of Reserved and Protected forest land for Wel-Treat Enviro Management Organization	6-GJB 045/ 2012-BHO / 1322, Dt.13-8-2012	1.14	Non Forest Land	Maint.of six year old	Bhavnagar	Palitana	Vadal	247/P 34	21.455857	71.865904	1.14	Lion Corridor Area	0.058	

Sr. No	Circle	Division	Name of Proposal	Final approval No. and date	Diverted area (ha)	Compensatory Afforestation	Plantation activity	District	Taluka	Village	Survey no.	N	E	Area/ (ha)	Plantation Model	Amount (Rs. lakhs)	Remarks
518	Valsad	Valsad (S)	Diversion of 0.5464 ha. of Protected forest land for wedding two line in to four line road of N.H.No.8 Between K>M 318 to 381/6 (Surat Manor Tollway in Valsad Dist	FCA-1001-148-K, Dated 23/02/2004	0.5464	Degraded Land	Maint.of six year old	Valsad	Umaragam	Manda	S.No.276	N 20,14',33.0"	E 072,48,09.7"	1.1	M-2	0.06	
519	Surat	Surat	Diversion of 0.5086 ha. of Protected Forest Land for laying 16" Diameter Gas Pipeline and 40 mm Optical Fibre Cable Surat Dist.of Gujarat.	21-07-14	0.51	Degraded Land	Maint.of six year old	Surat	Mandvi	Patal	645	N 21 21 5.00"	E 073 13 25.2"	1.02	model 2	0.06	
520	Vadodara	Mahisagar	Diversion of 1.8816 ha. Protected Forest Land of Nadiad, Anand and Vadodara district of gujarat for laying of 400 kv D/C Pirana-Vadodara Transmission of india ltd. Vadodara.	Gol No.20-02-2014, 20-02-2014	0	Degraded Land	Maint.of six year old	Mahisagar	Balasionor	Dolatpor da	139 pt	23.05462	73.23038	1.02	M-2	0.09	
521	Gandhinagar	Gandhinagar	Diversion of 0.2151 ha. of road side protection land for take ONGC pipe lile to protection connection-3, Sector-24 & 5.	6/GJB/11/2012/BHO/365, dt. 28-2-2013	0.2151	Degraded Land	Maint.of six year old	Gandhinagar	Mansa	Anodiya	942	N- 23°28'224"	E- 072°44'411"	1	Model-1	0.14	
522	Gandhinagar	Gandhinagar	Diversion of 0.24.02 ha. protect forest land for laying OFC in G'Nagar city Protect forest in favour of Division Engineer telecom project-4, Bharat Sanchar Nigam Ltd. Ahmedabad, District Ahmedabad of Gujarat State.	FCA-1013-01-01(13)S.F.-36/F, dt.22.1.2014	0.24.02	Degraded Land	Maint.of six year old	Gandhinagar	Mansa	Anodiya	942	N- 23°26'579"	E- 072°48'260"	1	Model-1	0.14	
523	Junagadh	Surendranagar	Diversion of 0.07 Ha. Reserved Forest (Saction-4) Land for laying 600 mm Diameter water supply pipeline for drinking water parelal to state highway, Than-Chotila Road, Survey No.83, Village - Vavdi, Ta.Chotila in Surendranagar District of Gujarat.	G.O.G. No. FCA-1010/4-7/S.F.-3/F. Dt.20/03/2011	1	Degraded Land	Maint.of six year old	Surendranagar	Chotila	Nani Paliyad	46/1 Pt.	22 45 04.1	71 12 24.9	1	MODEL-1	0.05	
524	Surat	Bharuch	Diversion for Protected forest land 0.368 ha for old NH Ankleshwar to Bharuch road for widening and strengthening in Bharuch	FCA-1013/7-05/13/ S.F.-34/F Dt.05/02/2014	0.368	Degraded Land	Maint.of six year old	Bharuch	Valiya	Kup	359	N-21.37.55.2	E-0.73.24.44.1	1	Degreded	0.05	2015-16
525	Surat	Surat	Diversion of 0.235 ha. of Protected Forest Land for laying of Village Bhatga-Bhatpore Road Natural Gas pipeline From Tauluka Choryasi in Surat Dist.Gujarat.	6-GJB-59/2009 BHO/101 27/01/2014		Degraded Land	Maint.of six year old	Surat	Umarpada	Vadi (vankal Range)	645	N.21 29 01.6	EO 73 23 05.9	1	MFP-1	0.07	
526	Vadodara	Chhota-Udepur	Diversion of 0.1325Ha. Of protected forest land for laying 11kv XLPE electric cable on vadodara-savali SH in taluka savli by lubrizolol advance material india Pvt Ltd Po Manjusar dist vadodra	FCA-1013-(3-03)SF-51/F Dt.14-2-2014	0.1325	Degraded Land	Maint.of six year old	C'pur	jetpur pavi	Lodhan	18	22°20'029	073°48'175	1	C-1 smc	0.02	
527	Vadodara	Chhota-Udepur	Diversion of 0.0066Ha of prote cted forest land for road for construction of anaprocch road for petrol pump at.sama-savli road s.no.560,561 in favour of m/s M Patel & company vadodra in sf division vadodra in gujarat	6-GGB-072/2006 BHO/1191 Dt.30-6-2006 FCA-1005/85-F Dt. 15-1-2011	0.0066	Degraded Land	Maint.of six year old	C'pur	C'pur	Badvav	121	22°12'521	074°00'452	1	Model-1	0.05	
528	Vadodara	Chhota-Udepur	Diversion of 0.00297Ha of protected forest land for road for laying of natural gas pipe line ramangamdi-por GIDC superline project crosing NH-8 Amedabad mumbai road in favour of guj stat petronet ltd gandhinagar in sf div.vadodra in gujarat	6-GGB-129/2005 BHO/3260 Dt. 6-6-2007 & 6-GGB-129/2005 BHO/2226 Dt.6-12-2010 FCA-1005/106-f-122f D108Da 15-1-2011	0.0297	Degraded Land	Maint.of six year old	C'pur	C'pur	Badvav	121	22°12'521	074°00'452	1	Model-1	0.05	
529	Vadodara	Chhota-Udepur	Diversion of 0.020 Ha of prote cted forest land for road for laying of natural gas pipe line ramangamdi-por GIDC superline project crosing NH-8 Amedabad mumbai road in favour of guj stat petronet ltd gandhinagar in sf div.vadodra in gujarat	6-GGB-152/2008BHO/2682 Dt.5-11-2008. 6-GGB-152/2008 BHO/2746 Dt.22-3-2011, GOG/FCA-1008-5-16 SF 122-F Dt. 25-4-11	0.02	Degraded Land	Maint.of six year old	C'pur	C'pur	Badvav	121	22°12'519	074°00'505	1	Model-1	0.05	
530	Vadodara	Chhota-Udepur	Diversion of 0.0588Ha of forest land for laying of water supply pipeline from Well "D"near village raika to Well "A&B"near village fajalpur in vadodra district.	6-GGB-039/2004-BHO/2157 Dt.17-11-2004, FCA-1004/28-K Dt. 2-7-2005	0.0588	Degraded Land	Maint.of six year old	C'pur	C'pur	Kachhel	176	N 22°25'341	E 074°01'292	1	C-1 smc	0.02	

Sr. No	Circle	Division	Name of Proposal	Final approval No. and date	Diverted area (ha)	Compensatory Afforestation	Plantation activity	District	Taluka	Village	Survey no.	N	E	Area/ (ha)	Plantation Model	Amount (Rs. lakhs)	Remarks
531	Vadodara	Chhota-Udepur	Diversion of 0.270 Ha of forest land for construction of kenal syphon structure on vadodra- ajava road for sayajigunj minor kenal of SSNNL in vadodra District	6-GGB-043/2004-BHO/2313 Dt.16-12-2004 FCA-1004/88-K Dt 14-2-2005	0.27	Degraded Land	Maint.of six year old	C'pur	C'pur	Kachhel	176	N 22°25'345	E 074°01'311	1	C-1 smc	.02.	
532	Vadodara	Mahisagar	Diversion of 0.465 ha. protected forest land for const. of kotn ghatiya falia approach road pm 657 village Bhadnokra ta. santrampur Dist. PMS.	NO.6-GJB/096/2009BHO/3 563 dt. 9/8/2011	0.5	Degraded Land	Maint.of six year old	Mahisagar	Khanpur	Pandarwada	43	23.2121	73.37486	1	R-2	0.09	
533	Vadodara	Mahisagar	Diversion of 0.0687 ha. RF land for instolation Electric polls for power supply from kevda masjid to naging masjid village chanpaner ta. halol, Dst. PMS	NO.6-GJB/136/2009BHO/2 53 dt. 8/2/2012	0.5	Degraded Land	Maint.of six year old	Mahisagar	Khanpur	Pandarwada	43	23.2121	73.37486	1	R-2	0.09	
534	Vadodara	Mahisagar	Diversion of 39.6785 (0.272) ha of Reserve & protected forest land for laying of 765 kv Dahod-vadodara Transmission line	26.02.2014	0.27	Degraded Land	Maint.of six year old	Mahisagar	Kadana	Siyal		23.11199	73.47595	1	R-2	0.09	
535	Vadodara	Mahisagar	Diversion of 39.6785 ha PF land for lying 765 KVS/C Dahod Vadodara by power Grid Corporation of india Lt. Vadodara (SF)	6-MPC-073/2013-BHO/666 dt.2.3.2014	0.27	Degraded Land	Maint.of six year old	Mahisagar	Kadana	Siyal		23.11286	73.48155	1	R-2	0.09	
536	Vadodara	Mahisagar	Diversion of 0.1634 ha of Protected Forest land for Construction of Botad Branch Canal Ch.22 To 42 Km crossing at Village-Chuda Chokdi, Ta.Chuda in favour of Saurashtra Branch Canal Division 2/6 in Surendranagar District of Gujarat..	6-GJB138/ 2009-BHO/1219 dated 31/07/2013. & GOG No.FCA-1009/8-05/12 S.F-109/F dated 16-12-2013	0.16	Degraded Land	Maint.of six year old	Mahisagar	Virpur	Chikhli Zoz	43/1	23.163081	73.273923	1	M-2	0.09	
537	Valsad	Valsad (N)	Gas pipe line S.H. N.4.-8 in Navsari city	GOG No. FCA-1007(516) SF6K dt.23/07/2007	0.68	Degraded Land	Maint.of six year old	Valsad	Valsad	Gadriya				1	M-2	0.09	
538	Valsad	Valsad (S)	Diversion of 0.1472 ha of protected forest land for laying 400KV Vapi -Navi Mumbai Transmission line in favour of power Grid corportion of india in Valsad dist . of. Gujarat.	GOG letter No.FCA 1009/03-06/SF-142/ F. Dated 01/10/2014	0.1472	Degraded Land	Maint.of six year old	Valsad	Kaprada	Suliya	Compt. no.337	N 20°09'40.3"	E 073°16'45.1"	1	M-2	0.06	
539	Valsad	Valsad (S)	Diversion of 0.1386 ha Reserved forest land for lying of 66 K.V. D.C. Electric Line at Village Morai and Kikrala Ta.Pardi Dist.Valsad in favour of Executive Engineer (Const).F Gujarat Energy Transmission Co.Ltd. Navsari,Dist Valsad District of Gujarat.	21.08-2014	0.14	Degraded Land	Maint.of six year old	Valsad	Umaragam	Tumb		N 20,13',53.6"	E 072,50',57.6"	1	M-2	0.06	

1454.66

109.35

Statement-1(I)
Details of Compensatory Afforestation works for Maintenance of Seven Year Old Plantation

Sr. No	Circle	Division	Name of Proposal	Final approval No. and date	Diverted area (ha)	Compensatory Afforestation	Plantation activity	District	Taluka	Village	Survey no.	N	E	Area/ (ha)	Plantation Model	Amount (Rs. lakhs)	Remarks
1	Junagadh	Bhavnagar	Diversion of 60.70 ha of Reserved forest land for Suzlon wind park	8-63 / 2008/ FC, New Dilhi Dt.26-2-08	60.7	Non Forest Land	Maint.of seven year old	Bhavnagar	Palitana	Virpur	100/2 P	21.341213	71.644226	60.7	Lion Corridor Area	3.087	
2	Gandhinagar	Gandhinagar	Div. of 21.92 ha. protedted forest land for widening and strengthening of SH.Naroda-Dahegam-Rakhiyal road km.8.00 to 35.400	6-GJC026/2011-BHO/43, Date: 6/1/2012	21.92	Degraded Land	Maint.of seven year old	Gandhinagar	Mansa	Anodiya, Ta.Mansa, Dist.G'nagar	942	N-23°26'282"	E-072°48'324"	43.84	C-1	0.57	
3	Surat	Surat	Diversion of 24.525 ha. Protected forest land for widening to six lane with service road K.M.8/400 to Km.17/400 Surat-Dhuliya Road in Favour of Executive Engineer road and Building Division in Surat District of Gujarat (IN Principle approval)	6-GJC 029/2013-BHO/528 26/02/2014	24.525	Degraded Land	Maint.of seven year old	Surat	Umarpada	Kevadi	510	N: 21' 29' 13.0'	E: 073' 27' 39.0'	38.44	MFP-1	2.51	
4	Junagadh	Bhavnagar	Diversion of 36.90 ha of Reserved and Protected forest land for laying 400 KV Mundra - Dehgam Transmission line Project in favour of Genral Manager Adani Power Ltd. in Patan and Kachchh District of Gujarat.	6-GJC009/ 2009-BHO / 1333, Dt.29-5-2009	38.36	Non Forest Land	Maint.of seven year old	Bhavnagar	Palitana	Bhandariya	128/29, 31,33, 42, 51, 247/P	21.412159	71.82793	38.36	Lion Corridor Area	1.951	
5	Surat	Surat	Diversion of 62.40 ha.of Protected forest land in favour of project Director PIU Vadodara of Widening to six lane of Bharuch Dahej Road in Bharuh District of Gujarat Reg.	13-8-2012, 8-15/2012-FCA	62.4	Degraded Land	Maint.of seven year old	Surat	Mandvi	Balethi	651	N 21.24,48,4	E 073.20,02,9	25	MFP-1	1.95	
6	Valsad	Valsad (N)	Diversion of 4.0495 ha. Protected forest land for road widening and strengthening Eru-Italva-Sisodara road Km.1/00 to /23 in favoru of Executive Engineer, Road & Building Division Navsari, District Navsari of Gujarat.	GOI/MOEF, Bhopal's letter No.6-GJD011/2011-BHO/775 dated 08/05/2012.	4.0495	Degraded Land	Maint.of seven year old	Valsad	Dharampur	Bhesdhara		20°32'14.10"	73°10'23.40"	8.1	M-2	0.74	
7	Surat	Surat	Diversion of 3.584 ha.protected forest land for widening and strengthening for laning of surat Hajira road (K.M.7.270 to 12.580) in Favour of Executive Engineer R & B Division in surat District of gujarat.	05-07-2012 6-GJDO12/2012-BHO/1086	3.584	Degraded Land	Maint.of seven year old	Surat	Umarpada	Luhari	568 Pt	N: 21' 26' 10.8'	E: 073' 25' 05.8'	7.5	MFP-1	0.54	
8	Gandhinagar	Gandhinagar	Div. of 1.08 ha. protedted forest land for laying of 900 mm. to 300 mm. Dia. watar pipe line on road no.1, 2, 3 & G road of G'nagar city	6-GJB043/2011-BHO/663, Date: 23/4/2012	1.08	Degraded Land	Maint.of seven year old	Mehsana	Satlasana	Taleghda, Ta.Satlasana Dist.Mehsana	139	N-24.03.651	E-072.42.018	2.16	C-1	0.03	
9	Surat	Surat	Diversion of 4.416 ha. Protected forest land for laying of 400 KV D/C Navasari-Navi Mumbai Transmission line in favour of Dy.General Manager power Grib Corporation Ltd.in Valsad Navsari and Surat Districts of Gujarat.	15-2-2013 - GJB007/2013-BHO/305	0.966	Degraded Land	Maint.of seven year old	Surat	Umarpada	Luhari	568 Pt	N: 21' 26' 22.1'	E: 073' 24' 56.5'	2	MFP-1	0.13	
10	Gandhinagar	Gandhinagar	Div. of 0.53.50 ha. protedted forest land for laying 33 kv. electric power cable line various road of gandhinagar city	FCA-1012/3-14(12) /S.F-08/F, Date: 17/4/2012	0.53.50	Degraded Land	Maint.of seven year old	Gandhinagar	Mansa	Anodiya, Ta.Mansa, Dist.G'nagar	942	N-23°26'282"	E-072°48'324"	1.07	C-1	0.02	
11	Gandhinagar	Gandhinagar	Div. of 0.36 ha. protedted forest land for laying OFC in gandhinagar at Chife Minister residence to Infocity	FCA-1011/1-06(11)/S.F-138/F, Date: 12/3/2012	0.36	Degraded Land	Maint.of seven year old	Gandhinagar	Mansa	Anodiya, Ta.Mansa, Dist.G'nagar	942	N-23°26'282"	E-072°48'324"	1	C-1	0.01	

228.17

11.54

Statement-1(J)
Details of Compensatory Afforestation works for Maintenance of Eight Year Old Plantation

Sr. No	Circle	Division	Name of Proposal	Final approval No. and date	Diverted area (ha)	Compensatory Afforestation	Plantation activity	District	Taluka	Village	Survey no.	N	E	Area/ (ha)	Plantation Model	Amount (Rs. lakhs)	Remarks
1	Junagadh	Bhavnagar	Diversion of 120.7496 ha. Reserved Forest Land for Construction of wind power Project in favor of Enercon (India) Ltd. in district Jammnagar, Gujarat Reg.	8-73/2011-FC New Delhi, Dt.20-12-11	120.74	Degraded Land	Maint.of eight year old	Bhavnagar	Palitana	Bhandariya	228/ 44, 228/ 44/ 1, 2,3,4,	2124549	7150635	80.74	Lion Corridor Area	4.106	
2	Junagadh	Bhavnagar	Diversion of 120.7496 ha. Reserved Forest Land for Construction of wind power Project in favor of Enercon (India) Ltd. in district Jammnagar, Gujarat Reg. Diversion of 9.12.56 ha. Forest land for GSPL Gas pipe line Diversion of 11.15.93 ha. Forest land for GSPC Gas Company	8-73/2011-FC New Delhi, Dt.20-12-11 6-GJB114/ 2011-BHO/ 4000, Dt.14-11-11 and Other 6-GJB114 /2011-BHO/ 4000, Dt.14-11-11 and Other	120.74 9.1256 11.1593	Degraded Land	Maint.of eight year old	Bhavnagar	Mahuva	Vavdi	55 & 56	2122585	7149241	40	Lion Corridor Area	2.034	અલગ અલગ દરખાસ્તો પેકી એક જ પ્લોટમાં વાવેતર લીધેલ હોય, જેથી કુલ ૪૦ હેક્ટર વાવડી ખાતે દર્શાવવામાં આવેલ છે.
3	Junagadh	Bhavnagar	Diversion of 24.8132 ha sanctuary, Reserve & Protected forest land for laying of 500 KV mundra - Mahendragath Transmission line in favour of Sr. Vice President, Adani Power Ltd. in Kutch, Patan and Banaskantha District in Gujarat	6-GJC044/2011-BHO/3959 Dt.08-11-11	25.2425	Degraded Land	Maint.of eight year old	Bhavnagar	Palitan	Vadal	247/P11,1 2, 13, P25/2, P43, P17	2125440	7152373	25.24	Lion Corridor Area	1.284	
4	Junagadh	Bhavnagar	Diversion of 120.7496 ha. Reserved Forest Land for Construction of wind power Project in favor of Enercon (India) Ltd. in district Jammnagar, Gujarat Reg.	8-73/2011-FC New Delhi, Dt.20-12-11	120.74	Degraded Land	Maint.of eight year old	Bhavnagar	Mahuva	Kotiya	11-2	2122252	7151045	20.29	Lion Corridor Area	1.032	
5	Valsad	Valsad (N)	Diversion of 1.4319 ha. protected Forest land for laying optical Fiber cable along NH-8 Surat Navsari road Gandevi-Bilimora Road, Chikhali road, Crossing near Village Balvada bya Idea cellular Ltd. In Navsari district of Gujarat.	FCA-1008/1-18/S.F.-129 F date:6/5/2011	1.4319	Degraded Land	Maint.of eight year old	Valsad	Dharampur	Piprol		20°31'03.1"	73°19'27.7"	2.86	R-2	0.28	
6	Junagadh	Junagadh	Diversion of 0.0765 Reserved forest land for laying of Optical Fiber Cable along state No.32 Manavadar Kutiyana Road, Village Bantava Ta Manavadar, Dist. Junagadh in favour of Bharat Sanchar Nigam Ltd, in Junagadh District of Gujarat. (FP/GJ/Others/24894/2009)	FCA-1010/1-5/SF-108-F; 13 May 2011	0.0765	Degraded Land	Maint.of eight year old	Junagadh	Manavadar	Bantva	497 pt	21.50353	70.06722	1	R-2	0.0466	P_year: 2013-14
7	Surat	Surat	Diversion of 0.560 ha. of Road side Protected forest Land for Laying 12.75 diameter Natural Gas pipeline With OFC Line on SH-6 Surat to Hajira road and SH-65 Olpad to Kim Road and Canal Crossing in Favour of india oil Corporation Ltd.in Surat District.	Govt. of Gujarat letter No. FCA / 1009(5-7) SF-82, K Date.12/08/2009	0.56	Degraded Land	Maint.of eight year old	Surat	Mahuva	Tarkani	315			1	MFP-1	0.04	

171.13

8.82

Statement-1(K)
Details of Compensatory Afforestation works for Maintenance of Nine Year Old Plantation

Sr. No	Circle	Division	Name of Proposal	Final approval No. and date	Diverted area (ha)	Compensatory Afforestation	Plantation activity	District	Taluka	Village	Survey no.	N	E	Area/ (ha)	Plantation Model	Amount (Rs. lakhs)	Remarks
1	Valsad	Valsad (S)	Diversion of 352.60 ha.of road side protected forest land for widening along N.H.8,Surat to Dahisar road between km.263.400 to381.600 for six laining of Surat to Dahisar section in favour of National Highway Authority of India/CMU Manor in Surat and Valsad dist.of Gujarat.	FCA-1009(7-34)SF-41-K dt.11-09-09	0	Degraded Land	Maint.of nine year old	Valsad	Kaprada	Ozarada	157	N 20°37'68.77"	E 073°18'45.53"	50	R-2	2.55	
2	Valsad	Valsad (S)	Diversion of 352.60 ha.of road side protected forest land for widening along N.H.8,Surat to Dahisar road between km.263.400 to381.600 for six laining of Surat to Dahisar section in favour of National Highway Authority of India/CMU Manor in Surat and Valsad dist.of Gujarat.	FCA-1009(7-34)SF-41-K dt.11-09-09	352.6	Degraded Land	Maint.of nine year old	Valsad	Kaprada	Mandva	153	N 20°21'19.21"	E 073°11'38.92"	45	R-2	2.29	
3	Valsad	Valsad (S)	Diversion of 352.60 ha.of road side protected forest land for widening along N.H.8,Surat to Dahisar road between km.263.400 to381.600 for six laining of Surat to Dahisar section in favour of National Highway Authority of India/CMU Manor in Surat and Valsad dist.of Gujarat.	FCA-1009(7-34)SF-41-K dt.11-09-09	0	Degraded Land	Maint.of nine year old	Valsad	Kaprada	Aranai	132	N 20°41'256"	E 073°20'351"	45	R-2	2.29	
4	Valsad	Valsad (S)	Diversion of 352.60 ha.of road side protected forest land for widening along N.H.8,Surat to Dahisar road between km.263.400 to381.600 for six laining of Surat to Dahisar section in favour of National Highway Authority of India/CMU Manor in Surat and Valsad dist.of Gujarat.	FCA-1009(7-34)SF-41-K dt.11-09-09	0	Degraded Land	Maint.of nine year old	Valsad	Kaprada	Aslona	277	N 20°12'16.8"	E 073°19'45.9"	40	R-2	2.04	
5	Valsad	Valsad (S)	Diversion of 352.60 ha.of road side protected forest land for widening along N.H.8,Surat to Dahisar road between km.263.400 to381.600 for six laining of Surat to Dahisar section in favour of National Highway Authority of India/CMU Manor in Surat and Valsad dist.of Gujarat.	FCA-1009(7-34)SF-41-K dt.11-09-09	0	Degraded Land	Maint.of nine year old	Valsad	Kaprada	Motipalsan	294	N 20°14'04.0"	E 073°15'05.6"	40	R-2	2.04	
6	Valsad	Valsad (S)	Diversion of 352.60 ha.of road side protected forest land for widening along N.H.8,Surat to Dahisar road between km.263.400 to381.600 for six laining of Surat to Dahisar section in favour of National Highway Authority of India/CMU Manor in Surat and Valsad dist.of Gujarat.	FCA-1009(7-34)SF-41-K dt.11-09-09	0	Degraded Land	Maint.of nine year old	Valsad	Kaprada	Suliya	337	N 20°09'18.4"	E 073°16'01.1"	40	R-2	2.04	
7	Valsad	Dang (S)	Diversion of 352.60 ha.of road side protected forest land for widening along N.H.8,Surat to Dahisar road between km.263.400 to381.600 for six laining of Surat to Dahisar section in favour of National Highway Authority of India/CMU Manor in Surat and Valsad dist.of Gujarat.	FCA-1009(7-34)SF-41-K dt.11-09-09	0	Degraded Land	Maint.of nine year old	Valsad	Kaprada	Terichik hali	332	N 20°12'26.4"	E 073°14'01.8"	35	R-2	1.78	
8	Valsad	Valsad (S)	Diversion of 352.60 ha.of road side protected forest land for widening along N.H.8,Surat to Dahisar road between km.263.400 to381.600 for six laining of Surat to Dahisar section in favour of National Highway Authority of India/CMU Manor in Surat and Valsad dist.of Gujarat.	FCA-1009(7-34)SF-41-K dt.11-09-09	0	Degraded Land	Maint.of nine year old	Valsad	Kaprada	Valveri	256	N 20°15'33.1"	E 073°19'24.2"	35	R-2	1.78	
9	Valsad	Valsad (N)	Diversion of 16.70 ha.of protected forest land for widening and strengthening of chikhali to Vandsa road under higher speed corridor project from 11/00 to 44/40 in favour of Navsari R&B Division in Navsari District.	6-GJD021/ 2009-/BHO/401 dt.08.03.10	16.7	Degraded Land	Maint.of nine year old	Valsad	Dharampur	Avalkhandi		20°28'34.9"	73°21'24.4"	33.4	R-2	3.4	

Sr. No	Circle	Division	Name of Proposal	Final approval No. and date	Diverted area (ha)	Compensatory Afforestation	Plantation activity	District	Taluka	Village	Survey no.	N	E	Area/ (ha)	Plantation Model	Amount (Rs. lakhs)	Remarks
10	Valsad	Valsad (S)	Diversion of 352.60 ha. of road side protected forest land for widening along N.H.8, Surat to Dahisar road between km.263.400 to 381.600 for six laining of Surat to Dahisar section in favour of National Highway Authority of India/CMU Manor in Surat and Valsad dist.of Gujarat.	FCA-1009(7-34)SF-41-K dt.11-09-09	0	Degraded Land	Maint.of nine year old	Valsad	Kaprada	Divasi	225	N 20°18'25.0"	E 073°16'18.7"	26.5	R-2	1.35	
11	Valsad	Valsad (S)	Diversion of 352.60 ha. of road side protected forest land for widening along N.H.8, Surat to Dahisar road between km.263.400 to 381.600 for six laining of Surat to Dahisar section in favour of National Highway Authority of India/CMU Manor in Surat and Valsad dist.of Gujarat.	FCA-1009(7-34)SF-41-K dt.11-09-09	0	Degraded Land	Maint.of nine year old	Valsad	Kaprada	Veribhavada	163	N 20°40'437"	E 073°25'472"	25	R-2	1.28	
12	Valsad	Valsad (S)	Diversion of 352.60 ha. of road side protected forest land for widening along N.H.8, Surat to Dahisar road between km.263.400 to 381.600 for six laining of Surat to Dahisar section in favour of National Highway Authority of India/CMU Manor in Surat and Valsad dist.of Gujarat.	FCA-1009(7-34)SF-41-K dt.11-09-09	0	Degraded Land	Maint.of nine year old	Valsad	Kaprada	Vadi	326	N 20°12'40.4"	E 073°13'04.2"	25	R-2	1.28	
13	Valsad	Valsad (S)	Diversion of 352.60 ha. of road side protected forest land for widening along N.H.8, Surat to Dahisar road between km.263.400 to 381.600 for six laining of Surat to Dahisar section in favour of National Highway Authority of India/CMU Manor in Surat and Valsad dist.of Gujarat.	FCA-1009(7-34)SF-41-K dt.11-09-09	0	Degraded Land	Maint.of nine year old	Valsad	Umargam	Sarigam	437	N 20,16',52.7"	E 072,52',53.3"	19	R-2	0.97	
14	Junagadh	Bhavnagar	To make Well and Pipeline by 'Pani Purvatha Board' in Palitana Reserve Forest area For Narmada base Mahi Pipeline For Narmada base Mahi Pipeline For Sardar Sarovar Pipeline Executive Engn. Shri, Public Health Construction, Section - 1, Water Pipeline	8/B/105/2000/F.C.W./1926/ Dt.18-9-2000 8/B/083/2000/F.C.W./1572/Dt. 31-7-2001 8/B/010/2000/F.C.W./2148/Dt. 17-10-2000 8/B/089/2000/F.C.W./1927/Dt. 18-9-2000 6/GJB/023/2005/ BHO/2015 DT.26-10-04	1 10.70 1 1.85 1	Degraded Land	Maint.of nine year old	Bhavnagar	Botad	Dhankaniya	495	2208559	7134795	15.55	Lion Corridor Area	0.791	
15	Valsad	Valsad (S)	Diversion of 352.60 ha. of road side protected forest land for widening along N.H.8, Surat to Dahisar road between km.263.400 to 381.600 for six laining of Surat to Dahisar section in favour of National Highway Authority of India/CMU Manor in Surat and Valsad dist.of Gujarat.	FCA-1009(7-34)SF-41-K dt.11-09-09	0	Degraded Land	Maint.of nine year old	Valsad	Umargam	Sarigam	429	N 20,16',52.7"	E 072,52',53.3"	6	R-2	0.31	
16	Junagadh	Bhavnagar	Executive Engn. Shri, Public Department, 2/6. Botad - Branch Canal Mithi virdi group Co-Op. Society, Jasapara, Talaja, Pipeline Executive Engn. Shri, Public Department, 2/6. Botad - Branch Canal Mandavdhar Group Sahakari Mandli, At. Mandavdhar, Tal. Gadhada Executive Engn. Shri Public Health Construction, Section-2, Water Pipeline	6/GJB/035/2008/ BHO/FCW/1133/ DT.13-5-08 6/GJB/031/2008/ BHO/1341/ DT.28-5-08 6/GJB/011/2008/ FCW/1691/ DT.4-7-08 6/GJB/088/2009/ BHO/1346, DT.28-5-08 8/B/71/2004/ F.C.W./ 1343 Dt.7/12/2004/	1 1 1 1	Degraded Land	Maint.of nine year old	Bhavnagar	Palitana	Vadal	247 P	21274505	71525301	5	Lion Corridor Area	0.254	

Sr. No	Circle	Division	Name of Proposal	Final approval No. and date	Diverted area (ha)	Compensatory Afforestation	Plantation activity	District	Taluka	Village	Survey no.	N	E	Area/ (ha)	Plantation Model	Amount (Rs. lakhs)	Remarks
17	Junagadh	Junagadh	CONSTRUCTION OF SOMNATH TRIVENI SAGAM TIDAL REGULATOR DCHEME IN FAVOUR OF SALINITY CONTROL DIVISION (FP/GJ/OTHERS/1406/2009)	6-GJB031/2009-BHO/1388; 20 Jul 2010	0.996	Degraded Land	Maint. of nine year old	Junagadh	Manavadar	Bantva	497 pt	21.50094	70.06722	3.984	R-2	0.195	P_year: 2012-13
18	Surat	Surat	Diversion of 0.014 ha of road side protected forest land for laying 60" diameter of water supply pipeline crossing at village -Surat-Olpad Hansol raod & Damaka- Mora raod in favour of Essar Steel Ltd. in Surat	Govt. of Gujarat letter No. GOG-FCA/1009 (4-10) SF-51-K, Da.24-9-2009	0.014	Degraded Land	Maint. of nine year old	Surat	Mahuwa	Tarkani	315			1	MFP-1	0.04	

490.43

26.68

Statement-1(L)
Details of Compensatory Afforestation works for Maintenance of Ten Year Old Plantation

Sr. No	Circle	Division	Name of Proposal	Final approval No. and date	Diverted area (ha)	Compensatory Afforestation	Plantation activity	District	Taluka	Village	Survey no.	N	E	Area/ (ha)	Plantation Model	Amount (Rs. lakhs)	Remarks
1	Surat	Surat	Diversion of 0.144 ha of Forest land for laying pipeline from Dahej to Bijalpur Bijalpur (MP) In favour of Gas Authory inaid	22-4-2004, FCA-2004-FCW-79-P-FCA-1004-10-K	0.144	Degraded Land	Maint.of ten year old	Surat	Mangrol	Ratoti	589	-	-	1	MFP-1	0.04	
2	Surat	Surat	Diversion of 0.3008 ha. Protected Forest land for laying Natural Gas pipeline along and crossing SH-65 on Kim-Mandvi road in Favour of Gujarat Gas Co.Ltd in Surat Dis.of Gujarat	25-11-2008 FCA-1007(5-1)SF-45-K	0.3008	Degraded Land	Maint.of ten year old	Surat	Mahuwa	Tarkani	315	-	-	1	MFP-1	0.04	
3	Valsad	Valsad (N)	Diversion of 0.00.50 ha. of reserved forest land for laying water tank of Drinking water at Tihtal in Ta. Valsad in favour of public Helth works Division	FCA-1008(4-1) SF-63-k Dt.13.4.09	0.00.50	Degraded Land	Maint.of ten year old	Valsad	Valsad	Gadariya				1	R-2	0.11	
4	Surat	Surat	Diversion of 0.90 ha. Protected Forest land for laying O.F.C Line along Surat mora hazira road & Surat Dummas road in Surat Dis. Of Gujarat	10-12-2008 FCA-1008(1-19) SF-143-K	0.9	Degraded Land	Maint.of ten year old	Surat	Mahuwa	Tarkani	315	-	-	1.8	MFP-1	0.08	
5	Surat	Surat	Diversion of 2.025 ha.of forest land for Laying Officer fire cable between SH-6 B/W Bharuchof Dahej Road k.M.0.345	25-8-2006 FCA-1004-97-K-21-12-04	2.025	Degraded Land	Maint.of ten year old	Surat	Mangrol	Ratoti	589	-	-	4.05	MFP-1	0.17	
6	Valsad	Valsad (N)	Diversion of 6.16 ha. Protected forest land for widening and strengthening Vansda to Navsari road from km 18/00 to 26/800 in favour of R & B Division in Navsari	6-GJD 018/2010 - BHO/807 dt.24/09/2010	6.16	Degraded Land	Maint.of ten year old	Valsad	Dharampur	Pindval		20°28'34.9"	73°21'24.4"	12.32	R-2	1.32	
7	Valsad	Valsad (N)	Diversion of 14.14 ha of protected forest land for widening and Strengthening of road of Surat Sachin-Navsari-Gandevi & Gandevi-Desad-Alipor, under Pragti Path Yojna in favour of Navsari R & B Division in Navsari District of Gujarat.	6-GJD003/2008-/BHO/393 dt.12.2.09	14.14	Degraded Land	Maint.of ten year old	Valsad	Dharampur	Avalkhandi		20°26'33.2"	73°24'42.0"	28.28	R-2	3.02	
8	Surat	Surat	Diversion of 19.805 ha.of forest land for widening two in to Four lane Vadodara Padram Jambusar Road & Bharuch Dahej Road in Favour of State Road Project.	22-4-2004 FCA/8-B-02-2004.FCW78-P	19.805	Degraded Land	Maint.of ten year old	Surat	Mangrol	Ratoti	589	-	-	39.61	MFP-1	1.66	
9	Valsad	Valsad (N)	Diversion of 352.60 ha. of Road side protected forest land for widening along NH-8, Surat to Dahisar road between Km 263.400 to 381.600 for six laining of Surat to Dahisar section in favour of National Highway Authority of India/ CMU Manor in Surat and Valsad dist. of Gujarat.	FCA-1009(7-34) SF-41-k Dt.11.9.09	352.6	Degraded Land	Maint.of ten year old	Valsad	Dharampur	Pangarbari, Pindval, Piprol		20°31'03.0"	73°24'42.0"	225.4	R-2	24.07	

314.46

30.51

Statement - 3

Details of Compensatory Afforestation as per Additional Condition impose by GoI

Sr. No	Circle	Division	User Agency	Name of proposals	Final approval No. and date	Diverted area (ha)	Details of additional condition				Details of Plantation						Amount (Rs. Lakhs)	Remarks		
							Condition Sr.No	Details of Condition	Total Amount recovered from User Agency (Rs. In Lacs)	plantation activity	Location				Area (ha.)	Plantation Model				
											District	Taluka	Village	Survey no.					GPS location	
1	2	3	4	5	6	7	8	9	10	11	12	13	14	15	16	17	18	19	20	21
Sr. No	Circle	Division	User Agency	Name of proposals	Final approval No. and date	Diverted area (ha)	Condition Sr.No	Details of Condition	Total Amount recovered from User Agency (Rs. In Lacs)	plantation activity	District	Taluka	Village	Survey no.	N	E	Area (ha.)	Plantation Model	Amount (Rs. Lakhs)	Remarks
1	Gandhinagar	Sabarkantha	Powergrid Corporation of India LTD	765 KV D/C BANASKANTHA-CHHITTORGADH TRANSMISSION LINE	6-GJC 026/2017-BHO/1055 DT:24.01.2018	5.7218	4	MFP Plantation under Transmission Line	19.32	Maint.of two year old	Sabarkantha	Vadali	Chandap & Verabar	-	23 55 15.7	72 51 18.7	5.7218	MFP	2.1	
2	SF Rajkot	Gir-Somnath	National Highway Authority Of India	Diversion of 129.971 ha of Protected Forest land for road widening of NH-SD Jetpur-Somnath Road Km 0/0 to 127/0 in favour of DGM cum Project Director NHAI Rajkot in Rajkot District of Gujarat.	106/2011-FC Dt.28-12-12	116.57	2	For each ficus tree proposed to the user agency will bear the cost of the plant 5 ficus trees guard and	9263540	70% advance works	Girsonmath	Veraval	Jetpur_somnath road Santipara patiya to sukhsagar hotel,Somnath	Road side	N 21 00 47.1 N 21 00 00.8 N 21 58 54.7 N 21 56 27.5 N 21 55 15.4 N 21 53 51.3	E 070 17 52.3 E 070 18 27.0 E 070 19 09.7 E 070 20 52.0 E 070 24 03.5 E 070 21 34.2	10	Nagar Nandanvan	12.5	
3	Junagadh	Junagadh	NATIONAL HIGHWAY AUTHORITY OF INDIA, RAJKOT	DIVERSION OF 129.971 HA OF PROTECTED FOREST LAND FOR ROAD WIDENING OF NH D, JETPUR TO SOMNATH ROAD KM 0/0 TO 127/00 IN FAVOUR OF DGM CUM PROJECT DIRECTOR, NATIONAL HIGHWAY AUTHORITY OF INDIA, RAJKOT IN RAJKOT DISTRICT OF GURAT. (FP/GJ/ROAD/1062/2011)	8/106/2011-FC; 28 Dec 2012	129.971	(iii)	Five times the total number of trees being cut will be planted at the cost of the user agency under the "Nandanvan" Scheme, which will be in addition to the Compensatory Afforestation to be carried out as per the standard to the Compensatory Afforestation to be carried out as per the standard conditions of diversion.		Maint.of four year old	Gir-Somnath	Veraval	Savani Prabhas Patan	1126/A/2 P	20.97178	70.43931	13.45	Nagar Nandan Van	16.6	P_year: 2017-18 Inside Reserve Forest 116-57-02 Ha
4	SF Ahmedabad	SF Ahmedabad	R & B. Division Ahmedabad	DIVERSION OF 151.588 HA PROTECTED FOREST LAND FOR WIDENING INTO FOUR LANE OF BAGODARA TO BHAVNAGAR ROAD, KM. 61/400 TO 137/800 (UNDER VGF YOJANA).	GoG No.-FCA/1009/7-1/ SF-59- F Date:24-11-2016	151.588	18	Additional Condition(Principal Approval con.18):- " An equivalent of Degraded forest land will be regenerated at project proponents Cost."	21743480	Maint.of four year old	Ahmedabad	Dholera	Gogla	201	22°16' 28.88"N 22°15' 58.45"N 22°15' 58.37"N 22°16' 28.37"N	72°16' 19.17"E 72°16' 04.80"E 72°16' 22.32"E 72°16' 34.72"E	40.00	R-2	3.44	
5	SF Ahmedabad	SF Ahmedabad	R & B. Division Ahmedabad							Maint.of four year old	Ahmedabad	Dholera	Gogla	201	22°16' 31.38"N 22°16' 10.93"N 22°16' 03.54"N 22°16' 24.63"N	72°15' 58.72"E 72°15' 47.91"E 72°16' 05.60"E 72°16' 15.06"E	36.588	R-2	3.15	
6	SF Ahmedabad	SF Ahmedabad	R & B. Division Ahmedabad							Maint.of four year old	Ahmedabad	Dholera	Bhangadh	433	22°05' 48.33"N 22°05' 56.55"N 22°05' 35.20"N 22°05' 24.41"N 22°05' 38.72"N 22°05' 41.29"N	72°14' 20.85"E 72°14' 34.46"E 72°14' 45.40"E 72°14' 26.14"E 72°14' 18.09"E 72°14' 24.31"E	40.00	R-2	3.44	
7	SF Ahmedabad	SF Ahmedabad	R & B. Division Ahmedabad							Maint.of four year old	Ahmedabad	Dholera	Bhangadh	433	22°05' 14.22"N 22°05' 22.59"N 22°05' 46.12"N 22°05' 33.67"N	72°14' 46.15"E 72°15' 05.11"E 72°15' 02.37"E 72°14' 44.18"E	35.00	R-2	3.01	
8	Vadodara	Mahisagar	Executive Engineer (Construction) Gujarat Energy Transmission Corporation Limited (GETCO) Jambuva Vadodara	Diversion of 1.4364 ha Reserved Forest land for laying 66 KV S/C common point Kharpur to Malpur Transmission Line on Tower "H" Frame Structure With ACSR Panther Conductor at Kharpur Dist.Mahisagar in Favour of Executive Engineer (Const.) GETCO Jambuva Vadaodara	File No.6-GJBO3/2016-BHO/539 Dt.18/8/2017	1.4364	7 a,b	Plantation of low height species preferably medicinal plants will be undertaken below conductor at the cost of the User Agency as per proposal submitted by the forest department. cost of the same shall be transferred to CAMPAA.	9.01236	Maint.of two year old	Mahisagar	Khanpur	Dodavanta		23.19212	73.36432	1.3662	Medicinal Plantation	1.39	Add.C.A.
9	Vadodara	Mahisagar							0.46306	Maint.of two year old	Mahisagar	Khanpur	Bakor		23.19465	73.3638	0.0702	Medicinal Plantation	0.07	Add.C.A.
10	Vadodara	Mahisagar	Executive Engineer (Construction) Gujarat Energy Transmission Corporation Limited (GETCO) Jambuva Vadodara	Diversion of 4.2030 ha Protected Forest Land for Laying of 66 KV S/C savdas na Muvada Rajyaya Transmission line on "H" frame Structure with ACSR Panther conductor at Ta-Santrampur & Morava (Hadaf), Panchmahal & mahisagar District in Favour of Executive Engineer (Construction) GETCO, Jambuva, Vadodara.	File No.6-GJBO25/2016-BHO/889 Dt:27/11/2017	4.203	4 a,b,c, & 5	Plantation of Dwarf Species (Preferably Medicinal Plantation) Scheme.	3.08723	Maint.of two year old	Mahisagar	Santrampur	Doli		23.44878	73.50531	0.468	Medicinal Plantation	0.48	Add.C.A.
11	Vadodara	Mahisagar							1.34175	Maint.of two year old	Mahisagar	Santrampur	Sarvasa		23.054919	73.49371	0.2034	Medicinal Plantation	0.21	Add.C.A.
12	Vadodara	Mahisagar							8.1574	Maint.of two year old	Mahisagar	Santrampur	Vankadi		23.061923	73.48271	1.2366	Medicinal Plantation	1.26	Add.C.A.
13	Vadodara	Mahisagar							5.84201	Maint.of two year old	Mahisagar	Santrampur	Anjanva		23.07108	73.4849	0.8856	Medicinal Plantation	0.9	Add.C.A.
14	Vadodara	Mahisagar							4.17964	Maint.of two year old	Mahisagar	Santrampur	Charada		23.81417	73.46161	0.6336	Medicinal Plantation	0.65	Add.C.A.
15	Vadodara	Mahisagar							2.37481	Maint.of two year old	Mahisagar	Santrampur	Godhar		23.07525	73.46271	0.36	Medicinal Plantation	0.37	Add.C.A.
16	Vadodara	Baria	Transmission Line	Dayvarzan of 31.47.62(ha) Forest land for Construction of 400 KV D/C Rajgad-Karamsad Transmission Line under Area Medicinal Plantation Prject	Gov.of India forest and envarment of new Delhi No/F no 8-77/2012 fc Date 23/05/2013	31.47.32	19 D	Medicinal Plantation	52.86	Maint.of Five year old	Dahod	Dhanpur	Taramkach	106	N.22° 37 35.4	E.074°02 597	1.61	Medicinal Plantation Model	0.16	Maint.of Five year old 2016-17
17	Vadodara	Baria	Transmission Line	Dayvarzan of 31.47.62(ha) Forest land for Construction of 400 KV D/C Rajgad-Karamsad Transmission Line under Area Medicinal Plantation Prject	Gov.of India forest and envarment of new Delhi No/F no 8-77/2012 fc Date 23/05/2013	31.47.32	19 D	Medicinal Plantation		Maint.of Five year old	Dahod	Dhanpur	Rachhava	57	N.22° 64 788	E.074°13 845	5	Medicinal Plantation Model	0.5	Maint.of Five year old 2016-17
18	Vadodara	Baria	Transmission Line	Dayvarzan of 31.47.62(ha) Forest land for Construction of 400 KV D/C Rajgad-Karamsad Transmission Line under Area Medicinal Plantation Prject	Gov.of India forest and envarment of new Delhi No/F no 8-77/2012 fc Date 23/05/2013	31.47.32	19 D	Medicinal Plantation		Maint.of Five year old	Dahod	Dhanpur	Khajuri	64	N.22° 65 824	E.074°15 466	2	Medicinal Plantation Model	0.2	Maint.of Five year old 2016-17

Sr. No	Circle	Division	User Agency	Name of proposals	Final approval No. and date	Diverted area (ha)	Details of additional condition			plantation activity	Details of Plantation					Amount (Rs. Lakhs)	Remarks			
							Condition Sr.No	Details of Condition	Total Amount recovered from User Agency (Rs. In Lacs)		Location			Area (ha.)	Plantation Model					
											District	Taluka	Village					Survey no.	GPS location	
12	13	14	15	N	E	18	19	20	21											
19	Vadodara	Baria	Transmission Line	Dayvarzan of 31.47.62(ha) Forest land for Construction of 400 KV D/C Rajgad-Karamsad Transmission Line under Area Medicinal Plantation Project	Gov.of India forest and envarment of new Dilli No/F no 8-77/2012 fc Date 23/05/2013	31.47.32	19 D	Medicinal Plantation		Maint.of Five year old	Dahod	Dhanpur	Ulkadar	7	N .22° 65 858	E.074°15 627	1.32	Medicinal Plantation Model	0.13	Maint.of Five year old 2016-17
20	Vadodara	Baria	Transmission Line	Dayvarzan of 31.47.62(ha) Forest land for Construction of 400 KV D/C Rajgad-Karamsad Transmission Line under Area Medicinal Plantation Project	Gov.of India forest and envarment of new Dilli No/F no 8-77/2012 fc Date 23/05/2013	31.47.32	19 D	Medicinal Plantation		Maint.of Five year old	Dahod	Dhanpur	Zabu	86	N .22° 40 347	E.074°11 194	2.07	Medicinal Plantation Model	0.21	Maint.of Five year old 2016-17
21	Vadodara	Baria	Transmission Line	Dayvarzan of 31.47.62(ha) Forest land for Construction of 400 KV D/C Rajgad-Karamsad Transmission Line under Area Medicinal Plantation Project	Gov.of India forest and envarment of new Dilli No/F no 8-77/2012 fc Date 23/05/2013	31.47.32	19 D	Medicinal Plantation		Maint.of Five year old	Dahod	Garbada	Bhe	136	N .22° 40 883	E.074°12 324	1	Medicinal Plantation Model	0.1	Maint.of Five year old 2016-17
22	Vadodara	Baria	Transmission Line	Dayvarzan of 31.47.62(ha) Forest land for Construction of 400 KV D/C Rajgad-Karamsad Transmission Line under Area Medicinal Plantation Project	Gov.of India forest and envarment of new Dilli No/F no 8-77/2012 fc Date 23/05/2013	31.47.32	19 D	Medicinal Plantation		Maint.of Five year old	Dahod	Garbada	Jambuva	89	N .22° 40 873	E.074°12 304	2	Medicinal Plantation Model	0.2	Maint.of Five year old 2016-17
23	Vadodara	Godhra	Executive Engineer (Construction) Gujarat Energy Transmission Corporation Limited (GETCO)	Diversion Of 4.2030 ha of Protected forest land for laying of 66 KV S/C savdas na muvada Rajayata Transmission line of "H" frame structure with ACSR panter conductor at ta santrampur & Morva (Hadf) Panchmahal & Mahisagar Dist in favour of Executive Engineer	In Principal Apporval Gol Letter No.6-GJB 35/2018-BHO/466 Dt.26.07/2017	0.4158	4a	Medicinal Plantation	96.42	Maint.of two year old	Panchmahal	Mowa	Vaneda	94 paiki A	22°59'36.96" 22°59'43.21" 22°59'42.02" 22°59'36.77"	73°40'1.67" 73°40'1.62" 73°40'5.22" 73°40'5.47"	0.4158	Modal-2	0.09	
24	Junagadh	Jammagar	Wind World (INDIA) LTD. (Enercon)	Diversion of 52.95 ha of forest land in favour of M/s Enercon(India) Limited for construction of 61.6 MW Wind Power Project in Village Keshvpur, Vachchhu, Goriija, Navadra, Virpur,Taluka Dwarka & Kalyanpur in Jammagar District of Gujarat	GOI's No. F.No.8-57/2008-FC Dated 23/4/2010	52.95	7	The User Agency shall implement the scheme for plantation of medicinal plants at the Project cost, prepared for the purpose in consultation with the State Forest Department	73.84	30 % and Current Year	Devbhumi Dwarka	Kalyanpur	Keshavpur	78/1p2	N 21.599.636	E 69.1155.577	9.457	Guggal Plantation	5.22	
25	Junagadh	Jammagar	Wind World (INDIA) LTD. (Enercon)	Diversion of 52.95 ha of forest land in favour of M/s Enercon(India) Limited for construction of 61.6 MW Wind Power Project in Village Keshvpur, Vachchhu, Goriija, Navadra, Virpur,Taluka Dwarka & Kalyanpur in Jammagar District of Gujarat	GOI's No. F.No.8-57/2008-FC Dated 23/4/2010	52.95	7	The User Agency shall implement the scheme for plantation of medicinal plants at the Project cost, prepared for the purpose in consultation with the State Forest Department	73.84	30 % and Current Year	Devbhumi Dwarka	Kalyanpur	Navadra	160/p2	N 27.54.48.061	E 69.164.048	8.512	Guggal Plantation	4.7	
26	Junagadh	Jammagar	Wind World (INDIA) LTD. (Enercon)	Diversion of 52.95 ha of forest land in favour of M/s Enercon(India) Limited for construction of 61.6 MW Wind Power Project in Village Keshvpur, Vachchhu, Goriija, Navadra, Virpur,Taluka Dwarka & Kalyanpur in Jammagar District of Gujarat	GOI's No. F.No.8-57/2008-FC Dated 23/4/2010	52.95	7	The User Agency shall implement the scheme for plantation of medicinal plants at the Project cost, prepared for the purpose in consultation with the State Forest Department	73.84	30 % and Current Year	Devbhumi Dwarka	Kalyanpur	Virpur Gangdi	180/1/p/6	N 22.1544.845	E 69.1414.691	5.432	Guggal Plantation	3	
27	Junagadh	Jammagar	Wind World (INDIA) LTD. (Enercon)	Diversion of 52.95 ha of forest land in favour of M/s Enercon(India) Limited for construction of 61.6 MW Wind Power Project in Village Keshvpur, Vachchhu, Goriija, Navadra, Virpur,Taluka Dwarka & Kalyanpur in Jammagar District of Gujarat	GOI's No. F.No.8-57/2008-FC Dated 23/4/2010	52.95	7	The User Agency shall implement the scheme for plantation of medicinal plants at the Project cost, prepared for the purpose in consultation with the State Forest Department	73.84	30 % and Current Year	Devbhumi Dwarka	Dwarka	Vachchhu	438/p	N 22.936.975	E 69.145.601	0.329	Guggal Plantation	0.18	
28	Junagadh	Jammagar	Wind World (INDIA) LTD. (Enercon)	Diversion of 52.95 ha of forest land in favour of M/s Enercon(India) Limited for construction of 61.6 MW Wind Power Project in Village Keshvpur, Vachchhu, Goriija, Navadra, Virpur,Taluka Dwarka & Kalyanpur in Jammagar District of Gujarat	GOI's No. F.No.8-57/2008-FC Dated 23/4/2010	52.95	7	The User Agency shall implement the scheme for plantation of medicinal plants at the Project cost, prepared for the purpose in consultation with the State Forest Department	73.84	30 % and Current Year	Devbhumi Dwarka	Dwarka	Vachchhu	351/p/1	N 22.935.943	E 69.147.757	5.418	Guggal Plantation	2.99	
29	Junagadh	Jammagar	Wind World (INDIA) LTD. (Enercon)	Diversion of 52.95 ha of forest land in favour of M/s Enercon(India) Limited for construction of 61.6 MW Wind Power Project in Village Keshvpur, Vachchhu, Goriija, Navadra, Virpur,Taluka Dwarka & Kalyanpur in Jammagar District of Gujarat	GOI's No. F.No.8-57/2008-FC Dated 23/4/2010	52.95	7	The User Agency shall implement the scheme for plantation of medicinal plants at the Project cost, prepared for the purpose in consultation with the State Forest Department	73.84	30 % and Current Year	Devbhumi Dwarka	Dwarka	Goriija	181/p/1 278/p/1	N 22.755.619	E 69.314.893	7.917	Guggal Plantation	4.37	
30	Valsad	Valsad (N)	GETCO Navsari	Diversion of 10.6632 ha. Reserved Forest land for 66 KV Piprol- Manichonchi S/C with Dog conductor on D/C Panther Tower line to 66 KV Manichonchi sub-station in favour of Executive Engineer (Const.) GETCO. Construction Division in Valsad District of Gujarat.	6-GJC 045/2019. BHO/ 854 Date: 18/09/2020	10.6632	5	Plantation of low height species (Preferably Ashoka) in brick guards will be under taken at the cost of the user Agency as per proposal Submitted by the forest Department	84.67	70% advance works	Valsad	Dharampur	Piprol,Pindval, Sisumal,Bhavt ban,Paradavkh adak,Maniacho ndhi	28.78,109.82, 353, 390, 442, 149, 192, 98, 35, 126			11	S-2	52.80	
31	Valsad	Valsad (N)	GETCO Navsari	Diversion of 8.438 ha. Of Reserved forest land for laying of 66 KV/SC Dharampur- Piprol, Ugra, Sidumber and Barumal in favour of Executive Engineer, Gujarat Energy Transmission Corporation Ltd. In Valsad District of Gujarat.	FCA-1012/3-03/12/S.F.-92 F dt.16/09/13	8.44	9	Plantation of low height species (Preferably Ashoka) in brick guards will be under taken at the cost of the user Agency as per proposal Submitted by the forest Department	69.82	Maint.of four year old	Valsad	Dharampur	Piprol,Ugata,Sidumber,Barumal	283, 249, 447, 315			8.438	S-2	0.69	
32	Valsad	Valsad (N)	GETCO Navsari	Diversion of 2.621 ha. of Reserved forest land for laying of 66 kv/SC Varsda - Anklachh Transmission line project In the village Ranifaliya, Sukhabari and Ravaniya Ta.Vansda in favour of Executive Engineer, Gujarat Energy Transmission corporation Ltd. In Valsad District of Gujarat.	FCA-1011/3-11 (12) S.F.-150 F dt.16/12/13	2.62	9	Plantation of low height species (Preferably Ashoka) in brick guards will be under taken at the cost of the user Agency as per proposal Submitted by the forest Department	26.71	Maint.of four year old	Navsari	Vansda	Ranifaliya,Suk habari,Ravaniya	481, 237/3, 107			2.61	S-2	0.21	

Sr. No	Circle	Division	User Agency	Name of proposals	Final approval No. and date	Diverted area (ha)	Details of additional condition			Details of Plantation								Amount (Rs. Lakhs)	Remarks		
							Condition Sr.No	Details of Condition	Total Amount recoverd from User Agency (Rs. In Lacs)	plantation activity	Location			Area (ha.)	Plantation Model						
											District	Taluka	Village			Survey no.	GPS location				
																	N			E	
8	9	10	11	12	13	14	15	16	17	18	19	20	21								
1	Kutch	Kutch (W)	Power Greed Corporation of India	Reconfiguration Of Bhuj PS - Lakadia PS 765 KV D/C line so as to establish Bhuj-II - lakadia 765 kV D/c line as well as Bhuj-Bhuj-II 765 kV associated with Transmission system for providing connectivi	6-GJA012/2020-BHO	95.6684		Medifional Plantation		70% advance works							28.778		22.9		
	WL Gandhinagar	Nal Sarovar	ONGC	ONGC				Amount Transfer to Society												100	
83	Surat	Bharuch	Executive Engineer, Gulf of Khambhat Development Project (WR), Project Implementation Unit-2 Vadodara	Diversion of 186.96 Ha. Of Reserve Forest Acquisition of Forest land for the Proposed Bhadbut Barregre Project Across River Narmada in Bharuch District in Favour of Executive Engineer, Gulf of Khambhat Development Project (WR), Project Implementation Unit-2 Vadodara, Gujarat	File No.8-50-2017-FC Date- 11-01-2021	186.96	Degraded Land			70% advance works	Bharuch	Zaghaida	Varadiya	157	21.40.14.04 21.40.09.00	73.19.23.0.0 73.19.19.8	40	Gap Plantation	11.57		
	Surat	Bharuch								70% advance works	Bharuch	Netrang	Fichvada	364	21.41.03.06	73.29.07.85	40	Degreded Model-3	49.31		
	Surat	Bharuch								70% advance works	Bharuch	Netrang	Pingot	548	21.34.07.50	73.24.56.89	20	Gap Plantation	5.78		
	Surat	Bharuch								70% advance works	Bharuch	Netrang	Fichvada	364	21.41.03.06	73.29.07.85	0	Barbed wire Fencing (3 Km)	15.00	Other Work	
	Surat	Bharuch								70% advance works	Bharuch	Netrang	Netrang Range	-			0	Watch & Ward	13.50	Other Work	
	Surat	Bharuch								70% advance works	Bharuch	Zaghaida	Zaghadia Range	-			0	Watch & Ward	13.50	Other Work	
	Surat	Bharuch								70% advance works	Bharuch	Netrang	Fichvada	364	21.41.03.06	73.29.07.85	0	Contur bunding (3 No)	3.00	Other Work	
	Surat	Bharuch								70% advance works	Bharuch	Zaghaida	Varadiya	157			0	Contur bunding (3 No)	3.00	Other Work	
	Surat	Bharuch								70% advance works	Bharuch	Netrang	Kakarpada	173	21.42.45.11	73.25.52.00	0	Checkdam (01 No)	9.00	Other Work	
	Surat	Bharuch								70% advance works	Bharuch	Netrang	Mungaj	168	21.42.26.00	73.23.50.00	0	Checkdam (01 No)	9.00	Other Work	
	Surat	Bharuch								70% advance works	Bharuch	Zaghaida	Varadiya-1	157	21.39.56.8 21.39.51.04	073.19.18.8 73.19.10.07	0	Checkdam (01 No)	9.00	Other Work	
	Surat	Bharuch								70% advance works	Bharuch	Zaghaida	Varadiya-2	157	21.39.56.9 21.40.02.3	73.19.06.4 73.19.24.08	0	Checkdam (01 No)	9.00	Other Work	

389.29

398.88

Annual Plan of Operatoin 2021-22 Under CAMPA - 80 % of NPV Works
Artificial Regeneration
Statement 2 (b)

Sr. no	Circle	Division	Type	Activity No	Permissible as per CAF	Activity details	Place	Latitude	Longitude	Quantity	Unit	Rate (Rs Lacs)	Amount (Rs Lacs)	Remarks
1	Gandhinagar	Arvalli	80% NPV	2 (b)	Artificial Regeneration	plantation in berren hills	Kalyanpur	N 23' 49 14.2"	E 073 17'67.0"	5	ha	2.36	11.80	
2	Gandhinagar	Arvalli	80% NPV	2 (b)	Artificial Regeneration	Plantation Work	Sakaria			20.00	ha	LS	40.00	
3	Gandhinagar	Gandhinagar	80% NPV	2 (b)	Artificial Regeneration	Maintanance of J- Road Plantation	Gandhinagar Maharana Pratap Road (J- Road)	Nil	Nil	8	Km	20.00	30.00	
4	Gandhinagar	Gandhinagar	80% NPV	2 (b)	Artificial Regeneration	Maintenance of Old Plantation	Pindarda	23'19'43.32	072'42'23.47	25	ha	0.40	10.00	
5	Gandhinagar	Gandhinagar	80% NPV	2 (b)	Artificial Regeneration	Maintenance of Old Plantation	VVIP Road Plantation Phase - 1, Gandhinagar	Nil	Nil	1.8	Km	2.00	3.61	
6	Gandhinagar	Gandhinagar	80% NPV	2 (b)	Artificial Regeneration	Maintenance of Old Plantation	VVIP Road Plantation Phase - 2, Gandhinagar	Nil	Nil	1.5	Km	2.00	3.00	
7	Gandhinagar	Sabarkantha	80% NPV	2 (b)	Artificial Regeneration	Bamboo Modal	Abhapur F.S.No.24	24°00'13"N	73°16'57"E	12	ha	41421.00	4.97	
8	Gandhinagar	Sabarkantha	80% NPV	2 (b)	Artificial Regeneration	Bamboo Modal	Adepur F.S.No. 63	23°57'05"N	73°13'18"E	12	ha	41421.00	4.97	
9	Gandhinagar	Sabarkantha	80% NPV	2 (b)	Artificial Regeneration	Bamboo Modal	Bhankhara F.S.No. 81	23°56'27"N	73°13'08"E	10	ha	41421.00	4.14	
10	Gandhinagar	Sabarkantha	80% NPV	2 (b)	Artificial Regeneration	Bamboo Modal	Kherwada F.S.No. 07	23°57'56"N	73°16'01"E	10	ha	41421.00	4.14	
11	Gandhinagar	Sabarkantha	80% NPV	2 (b)	Artificial Regeneration	Bamboo Modal	Parosada f.s.no.150	24°02'30"N	73°10'00"E	10	ha	41421.00	4.14	
12	Gandhinagar	Sabarkantha	80% NPV	2 (b)	Artificial Regeneration	Bamboo Modal	Khergadh	24°02'35.6"N	73°09'57.6"E	5	ha	41421.00	2.07	
13	Gandhinagar	Sabarkantha	80% NPV	2 (b)	Artificial Regeneration	Bamboo Modal	Songadh	24°20'28"N	72°59'17"E	10	ha	41421.00	4.14	
14	Gandhinagar	Sabarkantha	80% NPV	2 (b)	Artificial Regeneration	Bamboo Modal	Pimpaliya-Bamboo	23°32'02"N	73°06'38"E	10	ha	41421.00	4.14	
15	Gandhinagar	Sabarkantha	80% NPV	2 (b)	Artificial Regeneration	Bamboo Modal	Kharaniya	24°16'10.44"N	73°04'06.20"E	10	ha	41421.00	4.14	
16	Gandhinagar	Sabarkantha	80% NPV	2 (b)	Artificial Regeneration	Bamboo Modal	Medh	23°57'28.0"N	73°09'80.0"E	10	ha	41421.00	4.14	
17	Gandhinagar	Sabarkantha	80% NPV	2 (b)	Artificial Regeneration	Bamboo Modal	Dharod	23°53'10.3" N	73°08'22.5"E	10	ha	41421.00	4.14	
18	Gandhinagar	Sabarkantha	80% NPV	2 (b)	Artificial Regeneration	Bamboo Modal	Kankrola	23°57'18.0"N	73°08'75.0"E	5	ha	41421.00	2.07	
19	Gandhinagar	Sabarkantha	80% NPV	2 (b)	Artificial Regeneration	Bamboo Modal	Goral	23°53'27.0" N	73°11'20.0"E	10	ha	41421.00	4.14	
20	Gandhinagar	Sabarkantha	80% NPV	2 (b)	Artificial Regeneration	Bamboo Modal	Mudeti	23°84'11.0"N	73°18'12.0"E	10	ha	41421.00	4.14	
21	Gandhinagar	Sabarkantha	80% NPV	2 (b)	Artificial Regeneration	Bamboo Modal	vanaj	23°58'49.68"N	73°17'42.81"E	10	ha	41421.00	4.14	
22	Gandhinagar	Sabarkantha	80% NPV	2 (b)	Artificial Regeneration	Bamboo Modal	Rajpur	24°02'14.71"N	73°19'28.84"E	10	ha	41421.00	4.14	
23	Gandhinagar	Sabarkantha	80% NPV	2 (b)	Artificial Regeneration	conservation & regeneration of NTFP	Potaliya - MFP	23°35'40"N	73°08'05"E	10	ha	85793.00	8.58	
24	Junagadh	Bhavnagar	80% NPV	2 (b)	Artificial Regeneration	Mangroov Plantation Polypots	Roniyo Bhatho	21.7716	72.2542	200	ha	0.25	50.00	
25	Junagadh	Bhavnagar	80% NPV	2 (b)	Artificial Regeneration	Mangroov Plantation Polypots	Khandhera	21.2487	72.0923	100	ha	0.25	25.00	
26	Junagadh	Bhavnagar	80% NPV	2 (b)	Artificial Regeneration	Mangroov Plantation Raised bed	Roniyo Bhatho	21.7456	72.2611	150	ha	0.28	42.00	
27	Junagadh	Jamnagar	80 % NPV	2 (b)	Artificial Regeneration	70 % Adv work	Jamjodhpur/Sidsar/Par dava	21.75086	70.02495	200	ha	1.07	214.97	
28	Kutch	Kutch (E)	80% NPV	2 (b)	Artificial Regeneration	Plantation in Degraded Forest (Advance Work)	Movana	23° 50'818"	70°53'864"	25	ha	0.50	12.50	
29	Kutch	Kutch (E)	80% NPV	2 (b)	Artificial Regeneration	Plantation in Degraded Forest (Advance Work)	Gandher	23° 08'52.558"	69°51'30.979"	25	ha	0.50	12.50	

Sr. no	Circle	Division	Type	Activity No	Permissible as per CAF	Activity details	Place	Latitude	Longitude	Quantity	Unit	Rate (Rs Lacs)	Amount (Rs Lacs)	Remarks
30	Kutch	SF Kutch	80 % NPV	2 (b)	Artificial Regeneration	Maintainance of One Yr. Old Plantation	Viraniya			20.00	ha	0.54	10.90	
31	Kutch	SF Kutch	80 % NPV	2 (b)	Artificial Regeneration	Maintainance of One Yr. Old Plantation	Viraniya			10.00	ha	0.60	5.97	
32	Kutch	SF Kutch	80 % NPV	2 (b)	Artificial Regeneration	Maintainance of One Yr. Old Plantation	Mochirai			10.00	ha	0.60	5.97	
33	Kutch	SF Kutch	80 % NPV	2 (b)	Artificial Regeneration	Maintainance of One Yr. Old Plantation	Gandhidham			20.00	ha	0.54	10.90	
34	Kutch	SF Kutch	80 % NPV	2 (b)	Artificial Regeneration	Maintainance of One Yr. Old Plantation	Kidana			10.00	ha	0.60	5.97	
35	SF Ahmdabad	SF Ahmdabad	80% NPV	2 (b)	Artificial Regeneration	Plantation	Motiboru	22°25'87.5	72°19'00.2	30	ha	1.80	54.00	
36	SF Ahmdabad	SF Ahmdabad	80% NPV	2 (b)	Artificial Regeneration	Raised Bed Mangrove Plantation	Khun	22°13'35.9	72°23'03.7	100	ha	0.28	28.00	
37	SF Ahmdabad	SF Nadiad	80% NPV	2 (b)	Artificial Regeneration	Plantation	Galtesher, Ta.Thasra	22.784628	73.280446	40	ha	1.80	72.00	
38	SF Bharuch	SF Bharuch	20% NPV	2 (b)	Artificial Regeneration	Nagara nanadan van Block Plantation	Tdo Office compound	21°37'41.96"N	73° 0'21.08"E	0.5	ha	2.93	1.47	
39	SF Bharuch	SF Bharuch	20% NPV	2 (b)	Artificial Regeneration	Nagara nanadan van Block Plantation	AIO hall GIDC	-	-	1	ha	2.93	2.93	
40	SF Bharuch	SF Navsari	80% NPV	2 (b)	Artificial Regeneration	Plantation in Non-Forest Land Modal-3 (1111 Plants)	Vandsa	20.765875	73.369308	10.00	ha	1.73	17.30	
41	SF Bharuch	SF Navsari	80% NPV	2 (b)	Artificial Regeneration	Plantation in Non-Forest Land Modal-3 (1111 Plants)	Bhinar	20.806235	73.338367	5.00	ha	1.73	8.65	
42	SF Bharuch	SF Navsari	80% NPV	2 (b)	Artificial Regeneration	Plantation in Non-Forest Land Modal-3 (1111 Plants)	Chikhli	20.781093	73.174871	5.00	ha	1.73	8.65	
43	SF Bharuch	SF Navsari	80% NPV	2 (b)	Artificial Regeneration	Plantation in Non-Forest Land Modal-3 (1111 Plants)	Navsari	20.969528	72.947137	5.00	ha	1.73	8.65	
44	SF Godhra	SF Dahod	80% NPV	2 (b)	Artificial Regeneration	Maintanance of Campa GIDC and Institutional Plantation Taken in 2018-19 and 2019-20	GIDC Dahod	22°52'52.5"N	74°17'44.4"E	5	ha	0.15	0.75	
45	SF Godhra	SF Dahod	80% NPV	2 (b)	Artificial Regeneration	Maintanance of Campa GIDC and Institutional Plantation Taken in 2018-19 and 2019-21	ITI Limkheda	22°49'20.7"N	73°59'30.6"E	1	ha	0.15	0.15	
46	SF Godhra	SF Dahod	80% NPV	2 (b)	Artificial Regeneration	Maintanance of Campa GIDC and Institutional Plantation Taken in 2018-19 and 2019-22	Sanagiya School Limkheda	22°33'44.8"N	74°12'41.9"E	1	ha	0.15	0.15	
47	SF Godhra	SF Dahod	80% NPV	2 (b)	Artificial Regeneration	Maintanance of Campa GIDC and Institutional Plantation Taken in 2018-19 and 2019-23	GIDC Dahod	22°52'52.5"N	74°17'44.4"E	4	ha	0.15	0.60	
48	SF Godhra	SF Dahod	80% NPV	2 (b)	Artificial Regeneration	Maintanance of Campa GIDC and Institutional Plantation Taken in 2018-19 and 2019-24	Kumar Ashram Limkheda	22°49'37.0"N	73°59'25.4"E	2	ha	0.15	0.30	
49	SF Godhra	SF Dahod	20% NPV	2 (b)	Artificial Regeneration	Govt. waste land Plantation	Dahod	22°52'27.0"N	74°14'29.0"E	15	ha	0.40	6.00	
50	SF Godhra	SF Dahod	20% NPV	2 (b)	Artificial Regeneration	Govt. waste land Plantation	Zalod			10	ha	0.40	4.00	
51	SF Godhra	SF Dahod	20% NPV	2 (b)	Artificial Regeneration	Govt. waste land Plantation	Dhanpur			10	ha	0.40	4.00	
52	SF Godhra	SF Godhra	80% NPV	2 (b)	Artificial Regeneration	Maintanance of Campa GIDC and Institutional Plantation Taken in 2018-19 and 2019-20	Halol GIDC	22°34'14.35"N	073°28'20.26"E	5	ha	0.15	0.75	

Sr. no	Circle	Division	Type	Activity No	Permissible as per CAF	Activity details	Place	Latitude	Longitude	Quantity	Unit	Rate (Rs Lacs)	Amount (Rs Lacs)	Remarks
53	SF Godhra	SF Godhra	80% NPV	2 (b)	Artificial Regeneration	Maintanance of Campa GIDC and Institutional Plantation Taken in 2018-19 and 2019-20	Lunawada	23°06'49.03"N	073°36'46.76"E	9	ha	0.15	1.35	
54	SF Mehsana	SF Banaskantha	20% NPV	2 (b)	Artificial Regeneration	G-1	Jethi	24° 19' 22.0332"	72° 29' 52.4862"	4	ha	1.59	6.36	
55	SF Mehsana	SF Banaskantha	20% NPV	2 (b)	Artificial Regeneration	G-1	Sukhpura	24° 4' 13.0332"	72° 36' 6.066"	4	ha	1.59	6.36	
56	SF Mehsana	SF Banaskantha	20% NPV	2 (b)	Artificial Regeneration	G-1	Vagrol	24° 16' 59.8974"	72° 20' 10.59"	4	ha	1.59	6.36	
57	SF Mehsana	SF Banaskantha	20% NPV	2 (b)	Artificial Regeneration	G-1	Chandisar	24° 13' 16.014"	72° 18' 53.8158"	6	ha	1.59	9.54	
58	SF Mehsana	SF Banaskantha	20% NPV	2 (b)	Artificial Regeneration	G-1	Kotarvada	24° 15' 11.1702"	71° 40' 6.0054"	4	ha	1.59	6.36	
59	SF Mehsana	SF Banaskantha	20% NPV	2 (b)	Artificial Regeneration	G-1	Asodal	24° 25' 23.6568"	71° 48' 56.7108"	4	ha	1.59	6.36	
60	SF Mehsana	SF Banaskantha	20% NPV	2 (b)	Artificial Regeneration	G-1	Nekaliya	23° 57' 2.3898"	71° 46' 5.6028"	4	ha	1.59	6.36	
61	SF Mehsana	SF Banaskantha	20% NPV	2 (b)	Artificial Regeneration	G-1	Peplu	24° 13' 36.7818"	71° 56' 46.9638"	4	ha	1.59	6.36	
62	SF Mehsana	SF Banaskantha	20% NPV	2 (b)	Artificial Regeneration	G-1	Jagtapura	24° 8' 52.9362"	72° 43' 28.3542"	4	ha	1.59	6.36	
63	SF Mehsana	SF Banaskantha	20% NPV	2 (b)	Artificial Regeneration	G-1	Alavada	24° 19' 27.12"	72° 7' 20.1684"	4	ha	1.59	6.36	
64	SF Mehsana	SF Banaskantha	20% NPV	2 (b)	Artificial Regeneration	G-1	Gosan	23° 58' 9.4692"	71° 36' 19.4682"	4	ha	1.59	6.36	
65	SF Mehsana	SF Banaskantha	20% NPV	2 (b)	Artificial Regeneration	G-1	Biyok	24° 16' 44.886"	71° 38' 49.848"	4	ha	1.59	6.36	
66	SF Mehsana	SF Mehsana	80 % NPV	2 (b)	Artificial Regeneration	Maintanance of 2019-20 Plantation	Vadnagar			Ls	Ls	LS	20.00	
67	SF Rajkot	SF Rajkot	20% NPV	2 (b)	Artificial Regeneration	Road Side Plantation	Maintenance of Roadside plantation (One year old)	22° 4'27.21"N	70°34'18.69"E	10	ha	2.00	20.00	
68	SF Circles	SF Kutch, Banaskantha, Patan, Surendranagar, Rajkot, Ahmedabad, Mehsana, Gandhinagar	20% NPV	2 (b)	Artificial Regeneration	Ecorestoration works taking up Canal sides plantations along Narmada Canal bank.	Plantatations			1250	ha	4.00	5000.00	
69	Surat	Bharuch	80% NPV	2 (b)	Artificial Regeneration	30 % Adv.& Current Year (First Year)	Koyali Mandavi	21.34.25.47	73.22.36.35	40	ha	0.41	16.40	
70	Surat	Bharuch	80% NPV	2 (b)	Artificial Regeneration	30 % Adv.& Current Year (First Year)	Koyali Mandavi	21.34.25.47	73.22.36.35	40	ha	0.41	16.40	
71	Surat	Bharuch	80% NPV	2 (b)	Artificial Regeneration	70% + 30 % Adv.& Current Year (First Year)	Pingot	21.33.56.10	073.25.16.99	30	ha	1.61	48.30	
72	Surat	Surat	80% NPV	2 (b)	Artificial Regeneration	Bambusa vulgaris (Green) (30% & Current Year Plantation)	Balethi	21.41.89.44	073.32.67.33	50	ha	0.18	9.00	
73	Surat	Surat	80% NPV	2 (b)	Artificial Regeneration	Greening of Barren Hill (30% & Current Year Plantation)	parvat	N 21 22 22	E 73 15 20	15	ha	1.77	26.55	
74	Surat	Surat	80% NPV	2 (b)	Artificial Regeneration	Greening of Barren Hill (30% & Current Year Plantation)	khodmaba	N 21 21 30.9	E 73 14 19.9	15	ha	1.77	26.55	
75	Surat	Surat	80% NPV	2 (b)	Artificial Regeneration	Greening of Barren Hill (30% & Current Year Plantation)	ladkuva	N 21 22 13	E 73 16 41	10	ha	1.77	17.70	
76	Surat	Surat	80% NPV	2 (b)	Artificial Regeneration	Greening of Barren Hill (30% & Current Year Plantation)	Patal	N 21 21 50.8	E 73 12 33.5	10	ha	1.77	17.70	
77	Surat	Vyara	80 % NPV	2 (b)	Artificial Regeneration	Afforestation in degraded Forest Land	Singalwan C No 12 Coop No-4,Kherwada Range	21.19.52.8	073.27.44.59	10.00	ha	1.20	11.98	

Sr. no	Circle	Division	Type	Activity No	Permissible as per CAF	Activity details	Place	Latitude	Longitude	Quantity	Unit	Rate (Rs Lacs)	Amount (Rs Lacs)	Remarks
78	Surat	Vyara	80 % NPV	2 (b)	Artificial Regeneration	Afforestation in degraded Forest Land	Singalwan C No 31 Coop No-1,Kherwada Range	21.18.39.7	073.26.57.6	10.00	ha	1.20	11.98	
79	Surat	Vyara	80 % NPV	2 (b)	Artificial Regeneration	Bambusa vulgaris (Green) (0- Year Creation Plantation)	Singalkhanch, Fort Songadh Range	21.15.28	073.33.53	25.00	ha	0.35	8.80	
80	Surat	Vyara	80 % NPV	2 (b)	Artificial Regeneration	Creation Of Bambusetum (0-Year Plantation)	Singalkhanch, Fort Songadh Range	21.15.28	073.33.53	10.00	ha	0.35	3.52	
81	Surat	Vyara	80 % NPV	2 (b)	Artificial Regeneration	Greening of Barren Hill (4-Year Old Plantation)	C No-176, Amkuti-Nessu West Range	21.17.39.8	073.50.12.7	30.00	ha	0.21	6.38	
82	Vadodara	Baria	80% NPV	2 (b)	Artificial Regeneration	plantation in degraded forest Modal 3 (1111 Pants) 70 % advance works 2022-23 Plot	Chandawana	22.79542	74.37652	25	ha	1.17	29.25	
83	Vadodara	Baria	80% NPV	2 (b)	Artificial Regeneration	plantation in degraded forest Modal 3 (1111 Pants) 70 % advance works 2022-23 Plot	Amba	22.766863	74.04171	25	ha	1.17	29.25	
84	Vadodara	Baria	80% NPV	2 (b)	Artificial Regeneration	plantation in degraded forest Modal 3 (1111 Pants) 30 % advance works 2021-22 Plot	Prtapura	22.78963	73.954266	20	ha	0.32	6.40	
85	Vadodara	Baria	80% NPV	2 (b)	Artificial Regeneration	plantation in degraded forest Modal 3 (1111 Pants) 30 % advance works 2021-22 Plot	Prtapura	22.78963	73.954266	20	ha	0.68	13.60	
86	Vadodara	Chhota-Udepur	80% NPV	2 (b)	Artificial Regeneration	plantation in degraded forest Modal 3 (1111 Pants) 70 % Advance Works 2022-23	Godariya	22.27169	73.97588	50	ha	1.17	58.50	
87	Vadodara	Chhota-Udepur	80% NPV	2 (b)	Artificial Regeneration	plantation in degraded forest Modal 3 (1111 Pants) 30 % Advance/ Current Year Works 2021-22	Harpapura	22°38'36.4	74.13644	20	ha	1.03	20.60	
88	Vadodara	Godhra	80% NPV	2 (b)	Artificial Regeneration	70% Advance Work Plantation in 2021-22	Village: Shahera	22.946030°	73.609993°	50	ha	1.25	62.50	
89	Vadodara	Godhra	80% NPV	2 (b)	Artificial Regeneration	plantation in degraded forest Modal 3 (1111 Pants) 30% Ad.Work & Current Year Plantation 2021-22	Samli	22.829769	73.5792	40	ha	1.00	40.00	
90	Vadodara	Kevadia	80% NPV	2 (b)	Artificial Regeneration	Greening of Barren Hills Hillirock (maintanance) plantation in 2020-21	Circuit Dungar	N 21 52 20 3	E 073 41 54 7	20	ha	0.50	10.00	
91	Vadodara	Kevadia	80% NPV	2 (b)	Artificial Regeneration	Greening of Barren Hills Hillirock (maintanance) plantation in 2020-21	View point Dungar	N 21 50 0 52	E 073 44 40 5	20	ha	0.50	10.00	
92	Vadodara	Kevadia	80% NPV	2 (b)	Artificial Regeneration	Greening of Barren Hills Hillirock (maintanance) plantation in 2020-21	Vaghdor Dungar	N 21 51 26 3	E 073 45 31 2	20	ha	0.50	10.00	

Sr. no	Circle	Division	Type	Activity No	Permissible as per CAF	Activity details	Place	Latitude	Longitude	Quantity	Unit	Rate (Rs Lacs)	Amount (Rs Lacs)	Remarks
93	Vadodara	Kevadia	80% NPV	2 (b)	Artificial Regeneration	Greening of Barren Hills Hillirock (maintanance) plantation in 2020-21	Vaghbar Dungar	N 21 51 30 3	E 073 44 31 0	20	ha	0.50	10.00	
94	Vadodara	Kevadia	80% NPV	2 (b)	Artificial Regeneration	Greening of Barren Hills Hillirock (maintanance) plantation in 2020-21	J.P Dungar	N 21 50 28 8	E 073 44 40 6	20	ha	0.50	10.00	
95	Vadodara	Mahisagar	80% NPV	2 (b)	Artificial Regeneration	plantation in degraded forest Modal 3 (1111 Pants) 30% Ad.Work & Current Year Plantation 2021-22	Sant Matero	23.1732	73.8688	25	ha	0.80	20.00	
96	Vadodara	Mahisagar	80% NPV	2 (b)	Artificial Regeneration	plantation in degraded forest Modal 3 (1111 Pants) 70% Advance Work Plantation in 2021-22	Salaiya			25	ha	1.17	29.25	
97	Vadodara	Mahisagar	80 %NPV	2 (b)	Artificial Regeneration	Plantation Work	Jeshola-Kamalpur Naka			Ls	Ls	Ls	20.00	
98	Valsad	Dang (N)	80 % NPV	2 (b)	Artificial Regeneration	0 Year 100 % Advance Work(Year 2022-23)	R.F.C.No.91	20°55'53.30"N	073°52'37.06"E	25	ha	1.17	29.25	
99	Valsad	Dang (N)	80 % NPV	2 (b)	Artificial Regeneration	0 Year 100 % Advance Work(Year 2022-23)	R.F.C.No.88	20°53'52.04"N	073°53'56.7"E	25	ha	1.17	29.25	
100	Valsad	Dang (N)	80 % NPV	2 (b)	Artificial Regeneration	0 Year 100 % Advance Work(Year 2022-23)	R.F.C.No.83	20°45'0.1"N	073°55'32"E	25	ha	1.17	29.25	
101	Valsad	Dang (N)	80 % NPV	2 (b)	Artificial Regeneration	0 Year 100 % Advance Work(Year 2022-23)	R.F.C.No.148	20°48'28.2"N	073°54'81.3"E	25	ha	1.17	29.25	
102	Valsad	Dang (N)	80 % NPV	2 (b)	Artificial Regeneration	100 % Advance Work and Current Plantation(Year 2021-22)	R.F.C.No.14	20°56'33.52"N	073°49'54.85"E	25	ha	1.93	48.25	
103	Valsad	Dang (N)	80 % NPV	2 (b)	Artificial Regeneration	1st Year Operation(Current Year Plantation) Year 2021-22	R.F.C.No.335	20°86'31.74"N	073°65'99.72"E	25	ha	0.76	19.00	
104	Valsad	Dang (N)	80 % NPV	2 (b)	Artificial Regeneration	1st Year Operation(Current Year Plantation) Year 2021-22	P.F.C.No.84	20°86'31.74"N	073°65'99.72"E	5	ha	0.76	3.80	
105	Valsad	Dang (N)	80 % NPV	2 (b)	Artificial Regeneration	1st Year Operation(Current Year Plantation) Year 2021-22	P.F.C.No.103	20°86'31.74"N	073°65'99.72"E	5	ha	0.76	3.80	
106	Valsad	Dang (N)	80 % NPV	2 (b)	Artificial Regeneration	1st Year Operation(Current Year Plantation) Year 2021-22	R.F.C.No.15	20°86'31.74"N	073°65'99.72"E	5	ha	0.76	3.80	
107	Valsad	Dang (N)	80 % NPV	2 (b)	Artificial Regeneration	1st Year Operation(Current Year Plantation) Year 2021-22	P.F.C.No.40	20°86'31.74"N	073°65'99.72"E	10	ha	0.76	7.60	
108	Valsad	Dang (N)	80 % NPV	2 (b)	Artificial Regeneration	Two Year old Plantation Maintance(2019-20)	R.F.C.No.84	N.20°.45.34."	E.073°.55.24."	15	ha	0.43	6.45	
109	Valsad	Dang (N)	80 % NPV	2 (b)	Artificial Regeneration	Two Year old Plantation Maintance(2019-20)	R.F.C.No.224	N 20°44'10.64"	E 73°51'44.37"	10	ha	0.43	4.30	
110	Valsad	Dang (N)	80 % NPV	2 (b)	Artificial Regeneration	Three Year old Plantation Maintance(2018-19)	PF-128 Nimpada	N 20°46'46"	E 73°54'56"	15	ha	0.15	2.25	
111	Valsad	Dang (N)	80 % NPV	2 (b)	Artificial Regeneration	Three Year old Plantation Maintance(2018-19)	RF.No.335/B Harpada	N 20°48'24.89"	E 73°53'48.57"	15	ha	0.15	2.25	
112	Valsad	Dang (N)	80 % NPV	2 (b)	Artificial Regeneration	Three Year old Plantation Maintance(2018-19)	PF No.137-Don	N 20°43'46.77"	E 73°51'10.81"	20	ha	0.15	3.00	
113	Valsad	Dang (N)	80 % NPV	2 (b)	Artificial Regeneration	Three Year old Plantation Maintance(2018-19)	Saputara	N 20058'49'01"	E 073075'92'08"	50	ha	0.15	7.50	

Sr. no	Circle	Division	Type	Activity No	Permissible as per CAF	Activity details	Place	Latitude	Longitude	Quantity	Unit	Rate (Rs Lacs)	Amount (Rs Lacs)	Remarks
114	Valsad	Dang (S)	80% NPV	2 (b)	Artificial Regeneration	Two Year Old Plantation Maintance (Year 2019-20)	PF-162 (Malunga)	N 20034'04'50"	E 073039'06'61"	25	ha	0.43	10.75	
115	Valsad	Valsad (N)	80% NPV	2 (b)	Artificial Regeneration	30% advance works (Current Year)	Zariya	N 20°28'70.30"	E 073°11'01.4"	25.00	ha	80221.00	20.06	
116	Valsad	Valsad (N)	80% NPV	2 (b)	Artificial Regeneration	30% advance works (Current Year)	lakhakadi	N 20°41'03.40"	E 073°20'58.0"	25.00	ha	80221.00	20.06	
117	Valsad	Valsad (N)	80% NPV	2 (b)	Artificial Regeneration	70% advance works (0 Year) + 30% Current year	Ravaniya	N 20 36 44.01	E 73 15 52.5	25.00	ha	205815.00	51.45	
118	Valsad	Valsad (N)	80% NPV	2 (b)	Artificial Regeneration	Second year maintenance and other activity. (Green beran hillock)	Malanpada	N 20°30'52.87"	E 073°11'5.42"	100.00	ha	-	26.92	
119	WL Gandhinagar	Banaskantha	80% NPV	2 (b)	Artificial Regeneration	Maint.Of Two year old	Bedapani	N:24.20.49.0	E:072.47.51.0	20	ha	0.47	9.40	
120	WL Gandhinagar	Banaskantha	80 % NPV	2 (b)	Artificial Regeneration	Plantation work in Forest	Ambaji			45.00	ha	2.25	101.25	
121	WL Vadodara	Narmda	80% NPV	2 (b)	Artificial Regeneration	Plantation Work	GICHAD	21.44.14.3	73.40.06.9	10	No	0.50	5.00	
122	WL Vadodara	Narmda	80% NPV	2 (b)	Artificial Regeneration	Plantation Work	Devmogra	N 21'36'21.6	E 073'45'44.1	10	ha	0.50	5.00	
123	WL Vadodara	Narmda	80% NPV	2 (b)	Artificial Regeneration	Plantation Work	Sorapada	N 21'28'63.8	E '073'45'15.5	10	ha	0.50	5.00	
124	WL Vadodara	Narmda	80% NPV	2 (b)	Artificial Regeneration	Plantation Work	Chopadi-233	N-21.45.01.5	E-073.40.06.4	5.00	ha	0.50	2.50	
125	WL Vadodara	Narmda	80% NPV	2 (b)	Artificial Regeneration	Plantation Work	Chopadi-237	N-21.45.20.3	E-073.40.72.1	10.00	ha	0.50	5.00	
126	WL Vadodara	Narmda	80% NPV	2 (b)	Artificial Regeneration	Plantation Work	Dumkha-276	N-21.42.56.8	E-073.51.09.5	10.00	ha	0.50	5.00	
127	SF Bharuch	SF Narmada	80% NPV	2 (b)	Artificial Regeneration	Maintanance Work	Rajjipla to Devaliya Road			4	Ha		15.68	
128	SF Bharuch	SF Narmada	80% NPV	2 (b)	Artificial Regeneration	Maintanance Work	Akteshware to Kevadia Road			2	Ha		7.84	

3884.80

7027.15

Annual Plan of Operation 2021-22 Under CAMPA - 80 % of NPV Works

Protection of Plantations and forests

Statement-5(2) (d)

Sr. no	Circle	Division	Type	Activity No	Permissible as per CAF	Activity details	Place	Latitude	Longitude	Quantity	Unit	Rate (Rs Lacs)	Amount (Rs Lacs)
1	Junagadh	Bhavnagar	80% NPV	2 (d)	Protection of Plantations and forests	Boundary Pillar A Type	Padari			20	No	0.03	0.64
2	Junagadh	Bhavnagar	80% NPV	2 (d)	Protection of Plantations and forests	Boundary Pillar A Type	Sartanpar			133	No	0.03	4.26
3	Junagadh	Bhavnagar	80% NPV	2 (d)	Protection of Plantations and forests	Boundary Pillar A Type	Bakhalka			70	No	0.03	2.24
4	Junagadh	Bhavnagar	80% NPV	2 (d)	Protection of Plantations and forests	Boundary Pillar A Type	Kalsar			102	No	0.03	3.26
5	Junagadh	Bhavnagar	80% NPV	2 (d)	Protection of Plantations and forests	Boundary Pillar A Type	Bakhalka			70	No	0.03	2.24
6	Junagadh	Bhavnagar	80% NPV	2 (d)	Protection of Plantations and forests	Boundary Pillar A Type	Bakhalka			16	No	0.03	0.51
7	Junagadh	Bhavnagar	80% NPV	2 (d)	Protection of Plantations and forests	Boundary Pillar B Type	Padari			50	No	0.03	1.4
8	Junagadh	Bhavnagar	80% NPV	2 (d)	Protection of Plantations and forests	Boundary Pillar B Type	Sartanpar			180	No	0.03	5.04
9	Junagadh	Bhavnagar	80% NPV	2 (d)	Protection of Plantations and forests	Boundary Pillar B Type	Bakhalka			80	No	0.03	2.24
10	Junagadh	Bhavnagar	80% NPV	2 (d)	Protection of Plantations and forests	Boundary Pillar B Type	Kalsar			187	No	0.03	5.24
11	Junagadh	Bhavnagar	80% NPV	2 (d)	Protection of Plantations and forests	Boundary Pillar B Type	Bakhalka			80	No	0.03	2.24
12	Junagadh	Surendranagar	80% NPV	2 (d)	Protection of Plantations and forests	Boundary Pillar A Type	ALL/ALL/ALL			50	No	0.032	1.6
13	Junagadh	Surendranagar	80% NPV	2 (d)	Protection of Plantations and forests	Boundary Pillar B Type	ALL/ALL/ALL			50	No	0.028	1.4
14	Kutch	Kutch (E)	80% NPV	2 (d)	Protection of Plantations and forests	Boundary Pillar A Type	Sumrasar	23°28'06.41"N	69°41'07.48"E	5	No	0.036	0.18
15	Kutch	Kutch (E)	80% NPV	2 (d)	Protection of Plantations and forests	Boundary Pillar A Type	Andhou	23°46'50.3"N	69°49'36.4"E	15	No	0.036	0.54
16	Kutch	Kutch (E)	80% NPV	2 (d)	Protection of Plantations and forests	Boundary Pillar A Type	khavda	23°48'04.7"N	69°41'44.7"E	10	No	0.036	0.36
17	Kutch	Kutch (E)	80% NPV	2 (d)	Protection of Plantations and forests	Boundary Pillar A Type	Sangantimbo	23°21'49.65"N	69°45'58.90"E	5	No	0.036	0.18
18	Kutch	Kutch (E)	80% NPV	2 (d)	Protection of Plantations and forests	Boundary Pillar A Type	Kotay	23°22'48.7"N	69°46'47.9"E	5	No	0.036	0.18
19	Kutch	Kutch (E)	80% NPV	2 (d)	Protection of Plantations and forests	Boundary Pillar A Type	Fulay	23°23'14.2"N	69°49'18.5"E	5	No	0.036	0.18
20	Kutch	Kutch (E)	80% NPV	2 (d)	Protection of Plantations and forests	Boundary Pillar A Type	Dhrang	23°23'06.5"N	69°50'30.9"E	5	No	0.036	0.18
21	Kutch	Kutch (E)	80% NPV	2 (d)	Protection of Plantations and forests	Boundary Pillar A Type	Rudrani	23°23'02.66"N	69°42'19.29"E	5	No	0.036	0.18
22	Kutch	Kutch (E)	80% NPV	2 (d)	Protection of Plantations and forests	Boundary Pillar A Type	Tharavada/Gandher	23° 9'5.96"	69°49'57.22"	10	No	0.36	3.6
23	Kutch	Kutch (E)	80% NPV	2 (d)	Protection of Plantations and forests	Boundary Pillar A Type	Vira	22.54.54.95	69.59.31.64	5	No	0.036	0.18

24	Kutch	Kutch (E)	80% NPV	2 (d)	Protection of Plantations and forests	Boundary Pillar A Type	Borana	22° 50' 54.4 "	69° 39' 48.8"	8	No	0.036	0.29
25	Kutch	Kutch (E)	80% NPV	2 (d)	Protection of Plantations and forests	Boundary Pillar A Type	Vadala	22° 54' 33.12"	69° 49' 17.00"	30	No	0.036	1.08
26	Kutch	Kutch (E)	80% NPV	2 (d)	Protection of Plantations and forests	Boundary Pillar A Type	Lakdiya forest area	23°11' 10"N	70° 37' 12"E	15	No	0.036	0.54
27	Kutch	Kutch (E)	80% NPV	2 (d)	Protection of Plantations and forests	Boundary Pillar A Type	Shivlalkha forest area	23°21' 38"N	70° 38' 23"E	15	No	0.036	0.54
28	Kutch	Kutch (E)	80% NPV	2 (d)	Protection of Plantations and forests	Boundary Pillar A Type	Morgar forest area	23°36' 57.73"N	70° 25' 18.39"E	10	No	0.036	0.36
29	Kutch	Kutch (E)	80% NPV	2 (d)	Protection of Plantations and forests	Boundary Pillar A Type	Nadiyeritimbo	23° 20'47.1"	69°55'50.4"	10	No	0.32	3.2
30	Kutch	Kutch (E)	80% NPV	2 (d)	Protection of Plantations and forests	Boundary Pillar A Type	Modsar	23° 19'53.30"	69°58'47.40"	8	No	0.32	2.56
31	Kutch	Kutch (E)	80% NPV	2 (d)	Protection of Plantations and forests	Boundary Pillar A Type	Javaharnagar	23° 21'25.2"	70°00'15.3"	12	No	0.32	3.84
32	Kutch	Kutch (E)	80% NPV	2 (d)	Protection of Plantations and forests	Boundary Pillar A Type	Kaans	23° 20'19.6"	69°53'31.3"	15	No	0.32	4.8
33	Kutch	Kutch (E)	80% NPV	2 (d)	Protection of Plantations and forests	Boundary Pillar B Type	Sangantimbo	23°21'59.9"N	69°45'11.6"E	40	No	0.026	1.04
34	Kutch	Kutch (E)	80% NPV	2 (d)	Protection of Plantations and forests	Boundary Pillar B Type	Kotay	23°22'52.2"N	69°46'12.7"E	40	No	0.026	1.04
35	Kutch	Kutch (E)	80% NPV	2 (d)	Protection of Plantations and forests	Boundary Pillar B Type	Dhrang	23°23'06.0"N	69°50'35.9"E	40	No	0.026	1.04
36	Kutch	Kutch (E)	80% NPV	2 (d)	Protection of Plantations and forests	Boundary Pillar B Type	Lodai-1	23°22'07.15"N	69°54'25.46"E	15	No	0.026	0.39
37	Kutch	Kutch (E)	80% NPV	2 (d)	Protection of Plantations and forests	Boundary Pillar B Type	Lodai-2	23°22'55.68"N	69°52'02.67"E	10	No	0.026	0.26
38	Kutch	Kutch (E)	80% NPV	2 (d)	Protection of Plantations and forests	Boundary Pillar B Type	Sumrasar	23°26'38.78"N	69°42'12.48"E	40	No	0.026	1.04
39	Kutch	Kutch (E)	80% NPV	2 (d)	Protection of Plantations and forests	Boundary Pillar B Type	Tharavada/Gandher	23° 8'12.73"	69°51'7.06"	15	No	0.26	3.9
40	Kutch	Kutch (E)	80% NPV	2 (d)	Protection of Plantations and forests	Boundary Pillar B Type	Vira	22.54.55.81	69.58.58.57	11	No	0.026	0.29
41	Kutch	Kutch (E)	80% NPV	2 (d)	Protection of Plantations and forests	Boundary Pillar B Type	Borana	22° 50' 46.0 "	69° 39' 53.1"	12	No	0.026	0.31
42	Kutch	Kutch (E)	80% NPV	2 (d)	Protection of Plantations and forests	Boundary Pillar B Type	Vadala	22° 54' 15.9"	69° 48' 22.5"	30	No	0.026	0.78
43	Kutch	Kutch (E)	80% NPV	2 (d)	Protection of Plantations and forests	Boundary Pillar B Type	Lakdiya forest area	23°20' 59"N	70° 27' 9"E	50	No	0.026	1.3
44	Kutch	Kutch (E)	80% NPV	2 (d)	Protection of Plantations and forests	Boundary Pillar B Type	Shivalkha forest area	23°21' 49"N	70° 37' 55"E	50	No	0.026	1.3
45	Kutch	Kutch (E)	80% NPV	2 (d)	Protection of Plantations and forests	Boundary Pillar B Type	Adhoi forest area	23°23' 25"N	70° 32' 32"E	70	No	0.026	1.82
46	Kutch	Kutch (E)	80% NPV	2 (d)	Protection of Plantations and forests	Boundary Pillar B Type	Morgar forest area	23°25' 05.74"N	70° 14' 06.12"E	25	No	0.026	0.65
47	Kutch	Kutch (E)	80% NPV	2 (d)	Protection of Plantations and forests	Boundary Pillar B Type	Ambliyara forest area	23°12' 45.13"N	70° 27' 45.82"E	30	No	0.026	0.78
48	Kutch	Kutch (E)	80% NPV	2 (d)	Protection of Plantations and forests	Boundary Pillar B Type	Vandhiya forest area	23°11' 16.90"N	70° 37' 21.54"E	25	No	0.026	0.65
49	Kutch	Kutch (E)	80% NPV	2 (d)	Protection of Plantations and forests	Boundary Pillar B Type	Shikarpur forest area	23°14' 53"N	70° 39' 46"E	50	No	0.026	1.3
50	Kutch	Kutch (E)	80% NPV	2 (d)	Protection of Plantations and forests	Boundary Pillar B Type	Nadiyeritimbo	23° 20'38.2"	69°55'57.3"	15	No	0.26	3.9

51	Kutch	Kutch (E)	80% NPV	2 (d)	Protection of Plantations and forests	Boundary Pillar B Type	Modsar	23° 19'35.50"	69°59'57.02"	13	No	0.26	3.38
52	Kutch	Kutch (E)	80% NPV	2 (d)	Protection of Plantations and forests	Boundary Pillar B Type	Javaharnagar	23° 23'55.0"	70°01'51.7"	17	No	0.26	4.42
53	Kutch	Kutch (E)	80% NPV	2 (d)	Protection of Plantations and forests	Boundary Pillar B Type	Kaans	23° 21'16.4"	69°54'05.1"	22	No	0.26	5.72
54	Kutch	Kutch (W)	80% NPV	2 (d)	Protection of Plantations and forests	Boundary Pillar B Type	kathda	22 49 531	69 16 251	10	No	0.026	0.26
55	Kutch	Kutch (W)	80% NPV	2 (d)	Protection of Plantations and forests	Boundary Pillar B Type	asmbiya	22 57 576	69 29 358	10	No	0.026	0.26
56	Kutch	Kutch (W)	80% NPV	2 (d)	Protection of Plantations and forests	Boundary Pillar B Type	Faradi	22 57 410	69 30 331	10	No	0.026	0.26
57	Kutch	Kutch (W)	80% NPV	2 (d)	Protection of Plantations and forests	Boundary Pillar B Type	Kotdi	23 3 353	69 11 911	10	No	0.026	0.26
58	Kutch	Kutch (W)	80% NPV	2 (d)	Protection of Plantations and forests	Boundary Pillar B Type	Nagreacha	23 2 740	69 11 722	15	No	0.026	0.39
59	Kutch	Kutch (W)	80% NPV	2 (d)	Protection of Plantations and forests	Boundary Pillar B Type	Poladiya	23 02 10 30	69 14 29 45	20	No	0.026	0.52
60	Kutch	Kutch (W)	80% NPV	2 (d)	Protection of Plantations and forests	Boundary Pillar B Type	Sherdi	23 00 55 69	69 21 49 30	10	No	0.026	0.26
61	Kutch	Kutch (W)	80% NPV	2 (d)	Protection of Plantations and forests	Boundary Pillar B Type	Vingaber GEDA 3700 Ha.	23 11 31 3	68 48 26 2	50	No	0.026	1.3
62	Kutch	Kutch (W)	80% NPV	2 (d)	Protection of Plantations and forests	Boundary Pillar B Type	Lathedi GEDA 3700 Ha.	23 01 09 9	69 01 52 1	50	No	0.026	1.3
63	Kutch	Kutch (W)	80% NPV	2 (d)	Protection of Plantations and forests	Boundary Pillar B Type	Budiya GEDA 3700 Ha.	23 08 30 9	68 45 09 5	50	No	0.026	1.3
64	Kutch	Kutch (W)	80% NPV	2 (d)	Protection of Plantations and forests	Boundary Pillar B Type	Varnori GEDA 3700 Ha.	23 07 50 1	68 44 52 3	50	No	0.026	1.3
65	Kutch	Kutch (W)	80% NPV	2 (d)	Protection of Plantations and forests	Boundary Pillar B Type	Sindhodi moti GEDA 3700 Ha.	23 07 37 6	68 45 45 4	50	No	0.026	1.3
66	Kutch	Kutch (W)	80% NPV	2 (d)	Protection of Plantations and forests	Boundary Pillar B Type	Golay	23 28 16 6	68 32 56 1	25	No	0.026	0.65
67	Kutch	Kutch (W)	80% NPV	2 (d)	Protection of Plantations and forests	Boundary Pillar B Type	Karmata	23 24 52 2	68 39 23 3	25	No	0.026	0.65
68	Kutch	Kutch (W)	80% NPV	2 (d)	Protection of Plantations and forests	Boundary Pillar B Type	Moti ber	23 28 52 1	68 35 08 6	20	No	0.026	0.52
69	Kutch	Kutch (W)	80% NPV	2 (d)	Protection of Plantations and forests	Boundary Pillar B Type	Jana-kosha	23 20 34 0	68 43 50 1	20	No	0.026	0.52
70	Kutch	Kutch (W)	80% NPV	2 (d)	Protection of Plantations and forests	Boundary Pillar A Type	Mandvi	22 49 996	69 18 979	10	No	0.032	0.32
71	Kutch	Kutch (W)	80% NPV	2 (d)	Protection of Plantations and forests	Boundary Pillar A Type	Poladiya	23 04 04 15	69 14 03 25	10	No	0.032	0.32
72	Kutch	Kutch (W)	80% NPV	2 (d)	Protection of Plantations and forests	Boundary Pillar A Type	Sherdi	23 01 05 28	69 21 19 05	10	No	0.032	0.32
73	Kutch	Kutch (W)	80% NPV	2 (d)	Protection of Plantations and forests	Boundary Pillar A Type	Golay	23 28 16 6	68 32 56 1	15	No	0.032	0.48
74	Kutch	Kutch (W)	80% NPV	2 (d)	Protection of Plantations and forests	Boundary Pillar A Type	Karmata	23 24 52 2	68 39 23.3	15	No	0.032	0.48
75	Kutch	Kutch (W)	80% NPV	2 (d)	Protection of Plantations and forests	Boundary Pillar A Type	Moti ber	23 28 52.1	68 35 08.6	5	No	0.032	0.16
76	Kutch	Kutch (W)	80% NPV	2 (d)	Protection of Plantations and forests	Boundary Pillar A Type	Jana-kosha	23 20 34.0	68 43 50.1	5	No	0.032	0.16
77	Vadodara	Godhra	80% NPV	2 (d)	Protection of Plantations and forests	Survey and Demarcation	Khomdar	23.041898°	73.667999°	50	No	0.03	1.5

78	Vadodara	Godhra	80% NPV	2 (d)	Protection of Plantations and forests	Survey and Demarcation	Vav	22.98644	73.58235	30	No	0.03	0.9
79	Vadodara	Godhra	80% NPV	2 (d)	Protection of Plantations and forests	Survey and Demarcation	Simaliya	22.6877	73.77745	30	No	0.03	0.9
80	Vadodara	Godhra	80% NPV	2 (d)	Protection of Plantations and forests	Survey and Demarcation	Padaradi	22.63104	73.72569	30	No	0.03	0.9
81	Vadodara	Mahisagar	80% NPV	2 (d)	Protection of Plantations and forests	Boundary Pillar A Type	Lunawada	-	-	20	No	0.12	2.4
82	Vadodara	Mahisagar	80% NPV	2 (d)	Protection of Plantations and forests	Boundary Pillar A Type	Khanpur	-	-	25	No	0.12	3
83	Vadodara	Mahisagar	80% NPV	2 (d)	Protection of Plantations and forests	Boundary Pillar A Type	Balasinor	-	-	10	No	0.12	1.2
84	Vadodara	Mahisagar	80% NPV	2 (d)	Protection of Plantations and forests	Boundary Pillar A Type	Kanavada	23.28175	73.84373	10	No	0.12	1.2
85	Vadodara	Mahisagar	80% NPV	2 (d)	Protection of Plantations and forests	Boundary Pillar A Type	Ditwas	-	-	10	No	0.12	1.2
86	Vadodara	Mahisagar	80% NPV	2 (d)	Protection of Plantations and forests	Boundary Pillar A Type	Santrampur (East)	-	-	10	No	0.12	1.2
87	Vadodara	Mahisagar	80% NPV	2 (d)	Protection of Plantations and forests	Boundary Pillar A Type	Santrampur (West)	23.11081	73.50025	20	No	0.12	2.4
88	Vadodara	Mahisagar	80% NPV	2 (d)	Protection of Plantations and forests	Boundary Pillar B Type	Lunawada	-	-	75	No	0.04	3
89	Vadodara	Mahisagar	80% NPV	2 (d)	Protection of Plantations and forests	Boundary Pillar B Type	Khanpur	-	-	75	No	0.04	3
90	Vadodara	Mahisagar	80% NPV	2 (d)	Protection of Plantations and forests	Boundary Pillar B Type	Balasinor	-	-	75	No	0.04	3
91	Vadodara	Mahisagar	80% NPV	2 (d)	Protection of Plantations and forests	Boundary Pillar B Type	Talvada	23.19449	73.43558	20	No	0.04	0.8
92	Vadodara	Mahisagar	80% NPV	2 (d)	Protection of Plantations and forests	Boundary Pillar B Type	Ditwas	-	-	75	No	0.04	3
93	Vadodara	Mahisagar	80% NPV	2 (d)	Protection of Plantations and forests	Boundary Pillar B Type	Santrampur (East)	-	-	75	No	0.04	3
94	Vadodara	Mahisagar	80% NPV	2 (d)	Protection of Plantations and forests	Boundary Pillar B Type	Santrampur (West)	23.11081	73.0025	75	No	0.04	3
95	Vadodara GSFDC	Godhra GSFDC	80% NPV	2 (d)	Protection of Plantations and forests	Survey and Demarcation	Kabirpur	22°51'41.1"	73°25'53.7"	3	No	0.03	0.09
96	Vadodara GSFDC	Godhra GSFDC	80% NPV	2 (d)	Protection of Plantations and forests	Survey and Demarcation	Ratanpur	22°51'51.4"	73°26'43.3"	17	No	0.03	0.51
97	Vadodara GSFDC	Godhra GSFDC	80% NPV	2 (d)	Protection of Plantations and forests	Survey and Demarcation	Bhurkhal	22°52'16.7"	73°27'44.7"	26	No	0.03	0.78
98	Vadodara GSFDC	Godhra GSFDC	80% NPV	2 (d)	Protection of Plantations and forests	Survey and Demarcation	Khajuri	22°52'18.4"	73°27'03.3"	15	No	0.03	0.45
99	Vadodara GSFDC	Godhra GSFDC	80% NPV	2 (d)	Protection of Plantations and forests	Survey and Demarcation	Kalesari	22°52'54.3"	73°29'02.7"	33	No	0.03	0.99
100	Vadodara GSFDC	Godhra GSFDC	80% NPV	2 (d)	Protection of Plantations and forests	Survey and Demarcation	Gusar	22°46'28.3"	73°26'13.5"	36	No	0.03	1.08
101	Vadodara GSFDC	Godhra GSFDC	80% NPV	2 (d)	Protection of Plantations and forests	Survey and Demarcation	Sejal	22°46'01.5"	73°26'17.9"	27	No	0.03	0.81
102	Vadodara GSFDC	Godhra GSFDC	80% NPV	2 (d)	Protection of Plantations and forests	Survey and Demarcation	Karasana	22°41'23.1"	73°31'23.2"	19	No	0.03	0.57
103	Vadodara GSFDC	Godhra GSFDC	80% NPV	2 (d)	Protection of Plantations and forests	Survey and Demarcation	Padhiyar	22°51'05.6"	73°31'31.8"	35	No	0.03	1.05
104	Vadodara GSFDC	Godhra GSFDC	80% NPV	2 (d)	Protection of Plantations and forests	Survey and Demarcation	Isarvadi	22°53'21.3"	73°31'03.8"	15	No	0.03	0.45

105	Vadodara GSFDC	Godhra-GSFDC	80% NPV	2 (d)	Protection of Plantations and forests	Survey and Demarcation	Jalia-Odidra	22°52'33.5"	73°30'14.3"	23	No	0.03	0.69
106	Vadodara GSFDC	Godhra-GSFDC	80% NPV	2 (d)	Protection of Plantations and forests	Survey and Demarcation	Rena	22°54'04.2"	73°28'43.6"	44	No	0.03	1.32
107	Vadodara GSFDC	Godhra-GSFDC	80% NPV	2 (d)	Protection of Plantations and forests	Survey and Demarcation	Chandan	22°55'07.7"	73°38'19.3"	27	No	0.03	0.81
108	Vadodara GSFDC	Godhra-GSFDC	80% NPV	2 (d)	Protection of Plantations and forests	Survey and Demarcation	Dhanitra	22°52'09.0"	73°32'43.2"	24	No	0.03	0.72
109	Vadodara GSFDC	Godhra-GSFDC	80% NPV	2 (d)	Protection of Plantations and forests	Survey and Demarcation	Limbodra	22°53'12.2"	73°31'19.3"	17	No	0.03	0.51
110	Vadodara GSFDC	Godhra-GSFDC	80% NPV	2 (d)	Protection of Plantations and forests	Survey and Demarcation	Dhayaka	22°55'54.0"	73°30'55.9"	27	No	0.03	0.81
111	Vadodara GSFDC	Godhra-GSFDC	80% NPV	2 (d)	Protection of Plantations and forests	Survey and Demarcation	Chhanip	22°55'17.6"	73°31'59.7"	20	No	0.03	0.60
112	Vadodara GSFDC	Godhra-GSFDC	80% NPV	2 (d)	Protection of Plantations and forests	Survey and Demarcation	Kawali	22°55'48.9"	73°32'37.5"	77	No	0.03	2.31
113	Vadodara GSFDC	Godhra-GSFDC	80% NPV	2 (d)	Protection of Plantations and forests	Survey and Demarcation	Guneli	22°57'38.0"	73°31'19.5"	41	No	0.03	1.23
114	Vadodara GSFDC	Godhra-GSFDC	80% NPV	2 (d)	Protection of Plantations and forests	Survey and Demarcation	Sadara	22°57'21.1"	73°28'19.3"	8	No	0.03	0.24
115	Vadodara GSFDC	Godhra-GSFDC	80% NPV	2 (d)	Protection of Plantations and forests	Survey and Demarcation	Tarsang	22°56'52.7"	73°28'50.7"	51	No	0.03	1.53
116	Vadodara GSFDC	Godhra-GSFDC	80% NPV	2 (d)	Protection of Plantations and forests	Survey and Demarcation	Dharapur	22°57'42.9"	73°29'55.7"	39	No	0.03	1.17
117	Valsad	Valsad (S)	80% NPV	2 (d)	Protection of Plantations and forests	Boundry Pillar	Kunda	N 20°40'45.7"	E 073°21'359"	200	No	2800	5.6
118	Valsad	Valsad (S)	80% NPV	2 (d)	Protection of Plantations and forests	Boundry Pillar	Veribhavada	N 20°40'753.7"	E 073°22'762.1"	200	No	2800	5.6
119	Valsad	Valsad (S)	80% NPV	2 (d)	Protection of Plantations and forests	Boundry Pillar	Matuniya	N 20,22,60,0	E 73,15,29,2	200	No	2800	5.6
120	Valsad	Valsad (S)	80% NPV	2 (d)	Protection of Plantations and forests	Boundry Pillar	Vadoli	N 20,14,90.0	E 73,22,50.5	200	No	2800	5.6
121	Valsad	Valsad (S)	80% NPV	2 (d)	Protection of Plantations and forests	Boundry pillar	ASALKATI	N 20.15.84.9"	E 73.24.40.7"	100	No	2800	2.8
122	Valsad	Valsad (S)	80% NPV	2 (d)	Protection of Plantations and forests	Boundry pillar	ASTOL	N 20.15.17.8"	E 73.09.37.3"	100	No	2800	2.8
123	Valsad	Valsad (S)	80% NPV	2 (d)	Protection of Plantations and forests	Boundry pillar	BHATHERI	N 20.08.97.6"	E 73.12.86.0"	100	No	2800	2.8
124	Valsad	Valsad (S)	80% NPV	2 (d)	Protection of Plantations and forests	Boundry pillar	KHATUNIYA	N 20.14.43.6"	E 73.09.07.8"	100	No	2800	2.8
125	Valsad	Valsad (S)	80% NPV	2 (d)	Protection of Plantations and forests	Boundry Pillar	Kalgam	N 20°25',18.1"	E072',49',37.0"	50	No	2800	1.4
126	Valsad	Valsad (S)	80% NPV	2 (d)	Protection of Plantations and forests	Boundry Pillar	Khattalwada	N 20°16',24.2"	E072',48',36.2"	50	No	2800	1.4
127	Valsad	Valsad (S)	80% NPV	2 (d)	Protection of Plantations and forests	Boundry Pillar	Karnjgam	N 20°16',24.2"	E072',48',36.2"	50	No	2800	1.4
128	Valsad	Valsad (S)	80% NPV	2 (d)	Protection of Plantations and forests	Boundry Pillar	Malav	N20',13',48.0"	E072',50',57.0"	50	No	2800	1.4
129	WL Gandhinagar	Banaskantha	80% NPV	2 (d)	Protection of Plantations and forests	Boundary Pillar B Type	Ghoda			100	No	0.04	4
130	WL Gandhinagar	Banaskantha	80% NPV	2 (d)	Protection of Plantations and forests	Boundary Pillar B Type	Dabhchitra			100	No	0.04	4
131	WL Gandhinagar	Banaskantha	80% NPV	2 (d)	Protection of Plantations and forests	Boundary Pillar B Type	kapasiya	24.26.34.8	072.23.01.2	150	No	0.028	4.2

132	WL Gandhinagar	Banaskantha	80% NPV	2 (d)	Protection of Plantations and forests	Boundry Pillar	Guda	N:24.32.64.3	E:072.73.94.6	30	No	0.028	0.84
133	WL Gandhinagar	Banaskantha	80% NPV	2 (d)	Protection of Plantations and forests	Boundry Pillar	Dabhchatra	N: 24.32.22.2	E:072.71.69.3	100	No	0.028	2.8
134	WL Junagadh	GIR (E)	80% NPV	2 (d)	Protection of Plantations and forests	Boundary Pillar A Type	Mota Sonsariya Vidi	21°32'36.3	71°55'64.6	15	No	0.0423	0.63
135	WL Junagadh	GIR (E)	80% NPV	2 (d)	Protection of Plantations and forests	Boundary Pillar A Type	Nani Vadai Vidi	21°32'04.5	71°45'91.6	15	No	0.0423	0.63
136	WL Junagadh	GIR (E)	80% NPV	2 (d)	Protection of Plantations and forests	Boundary Pillar A Type	Hudli Reserve Forest Area	21.20.343	71.08.851	100	No	0.05	5
137	WL Junagadh	GIR (E)	80% NPV	2 (d)	Protection of Plantations and forests	Boundary Pillar A Type	Aambardi Raserve Forest	21.37.465	71.03.472	50	No	0.05	2.5
138	WL Junagadh	GIR (E)	80% NPV	2 (d)	Protection of Plantations and forests	Boundary Pillar A Type	Bharad Reserv Forest	21.29.270	70.53.600	50	No	0.05	2.5
139	WL Junagadh	GIR (E)	80% NPV	2 (d)	Protection of Plantations and forests	Stone wall fencing	Hothidhar/Rukhda	N.21.191765	E.71.054844			3.73	3.73
140	WL Vadodara	WL Vadodara	80% NPV	2 (d)	Protection of Plantations and forests	Boundary Pillar A Type	Jambughoda Range, Jambugoda			200	No	3500	7
141	WL Vadodara	WL Vadodara	80% NPV	2 (d)	Protection of Plantations and forests	Boundary Pillar A Type	Shivrajpur Range, Shivrajpur			200	No	3500	7
142	WL Vadodara	WL Vadodara	80% NPV	2 (d)	Protection of Plantations and forests	Boundary Pillar A Type	Kanjeta Range, Kanjeta			200	No	3500	7
143	WL Vadodara	WL Vadodara	80% NPV	2 (d)	Protection of Plantations and forests	Boundary Pillar B Type	Jambughoda Range, Jambugoda			100	No	3000	3
144	WL Vadodara	WL Vadodara	80% NPV	2 (d)	Protection of Plantations and forests	Boundary Pillar B Type	Shivrajpur Range, Shivrajpur			100	No	3000	3
145	WL Vadodara	WL Vadodara	80% NPV	2 (d)	Protection of Plantations and forests	Boundary Pillar B Type	Kanjeta Range, Kanjeta			100	No	3000	3
146	Gandhinagar	Sabarkantha	80% NPV	2 (d)	Protection of Plantations and forests	Check Post	Badarkha	23°57'15.0"N	073°18'57.39"E	1.000	No	Estiment	12.0000
147	Junagadh	Bhavnagar	80% NPV	2 (d)	Protection of Plantations and forests	Fire Watch Tower	Kalatho Chhapro reserve vidi	21.5899	72.049	1.000	No	5.00	5.0000
148	Junagadh	Bhavnagar	80% NPV	2 (d)	Protection of Plantations and forests	Fire Watch Tower	Kamalej reserve forest	21.7941	72.0531	1.000	No	5.00	5.0000
149	Junagadh	Bhavnagar	80% NPV	2 (d)	Protection of Plantations and forests	Fire Watch Tower	Ranigala vidi	21.3356	71.6396	1.000	No	5.00	5.0000
150	Junagadh	Bhavnagar	80% NPV	2 (d)	Protection of Plantations and forests	Fire Watch Tower	Bila	21.2763	71.6212	1.000	No	5.00	5.0000
151	Junagadh	Bhavnagar	80% NPV	2 (d)	Protection of Plantations and forests	Fire Watch Tower	Patna(malji)	21.8463	71.5059	1.000	No	5.00	5.0000
152	Surat	Surat	80% NPV	2 (d)	Protection of Plantations and forests	Chowki / post	Sampura	21° 28' 02.94"	73° 23' 13.28"	1.000	No	Estimate Work	6.0000
153	Surat	Surat	80% NPV	2 (d)	Protection of Plantations and forests	Fire Watch Tower	Vaghamba_45	21°24'1.97"N	73°28'28.96"E	1.000	No	Estimate Work	7.5000
154	Surat	Surat	80% NPV	2 (d)	Protection of Plantations and forests	Fire Watch Tower	Sarapada C.N.683	N 21,24,00	E 73,26,5	1.000	No	Estimate Work	7.5000
155	Surat	Vyara	80% NPV	2 (d)	Protection of Plantations and forests	Fire Watch Tower	Ukai VIP, Fort Songadh Range	21.12.695	073.35.416	1.000	No	10.00000	10.0000
156	Surat	Vyara	80% NPV	2 (d)	Protection of Plantations and forests	Forest Checking Naka	Singalwan,Kherwada Range	21.20.29.92	073.27.52.16	1.000	No	10.00000	10.0000
157	Surat	Vyara	80% NPV	2 (d)	Protection of Plantations and forests	Forest Checkpost	Amaniya C No-324, Vyara Range	20.57.01.5	073.26.11.0	1.000	No	10.00000	10.0000
158	Vadodara	Baria	80% NPV	2 (d)	Protection of Plantations and forests	Watch Tower	Matava	22.79779	74.16456	1.000	No	10	10.0000

159	Vadodara	Baria	80% NPV	2 (d)	Protection of Plantations and forests	Watch Tower	Kalitalai	22.82275	74.18838	1.000	No	10	10.0000
160	Vadodara	Mahisagar	80% NPV	2 (d)	Protection of Plantations and forests	Watch Tower	Sant(Rampur)	23.20231	73.88598	1.000	No	7	7.0000
161	Vadodara	Mahisagar	80% NPV	2 (d)	Protection of Plantations and forests	Watch Tower	Zer	23.33777	73.62771	1.000	No	7	7.0000
162	Vadodara	Mahisagar	80% NPV	2 (d)	Protection of Plantations and forests	Watch Tower	Chikhli			1.000	No	7	7.0000
163	Vadodara	Mahisagar	80% NPV	2 (d)	Protection of Plantations and forests	Watch Tower	Kantar	23.04505	73.57289	1.000	No	7	7.0000
164	Vadodara	Mahisagar	80% NPV	2 (d)	Protection of Plantations and forests	Watch Tower	Saatkunda	23.08434	73.74177	1.000	No	7	7.0000
165	WL Junagadh	GIR (E)	80% NPV	2 (d)	Protection of Plantations and forests	Check Post	Garednaka	21°13'33.6	70°50'34.4	1.000	No	3.5	3.5000
166	WL Junagadh	GIR (E)	80% NPV	2 (d)	Protection of Plantations and forests	Protection chowky	Dalkhaniya	21.23941	70.92682	1.000	No	10	10.0000
167	WL Junagadh	GIR (E)	80% NPV	2 (d)	Protection of Plantations and forests	Protection chowky	Tulsishyam	21.12638	71.10501	1.000	No	10	10.0000
168	WL Junagadh	Sasan GIR	80% NPV	2 (d)	Protection of Plantations and forests	Fire Watch Tower	Chamunda Vidi	21.254406 N	70.588838 E	1.000	No	8.5	8.5000
169	WL Vadodara	Narmda	80% NPV	2 (d)	Protection of Plantations and forests	Check Post	Nalakund	n.2136.842.	e.073.45.720.	1.000	No	10	5.0000
170	Valsad	Dang (N)	80% NPV	2 (d)	Protection of Plantations and forests	Construction of Fire Watch Tower	R.F.-149 Dhavlidod	20°48'89.2"N	073°44'23.6"E	1.000	No	4	4.0000
171	Valsad	Dang (N)	80% NPV	2 (d)	Protection of Plantations and forests	Construction of barriers and check posts(Chowki)	R.F.-60	20°57'37.9"N	073°38'17.6"E	1.000	No	10	10.0000
172	Valsad	Dang (N)	80% NPV	2 (d)	Protection of Plantations and forests	Construction of barriers and check posts(Chowki)	R.F.-53	20°56'55.1"N	073°39'70.3"E	1.000	No	10	10.0000
173	Valsad	Dang (N)	80% NPV	2 (d)	Protection of Plantations and forests	Construction of fire watch Tower	R.F.-64	20°57'26.5"N	073°36'37.1"E	1.000	No	5	5.0000
174	Valsad	Dang (N)	80% NPV	2 (d)	Protection of Plantations and forests	Construction of fire watch Tower	R.F.-60	20°57'35.3"N	073°38'19.0"E	1.000	No	5	5.0000
175	Valsad	Dang (N)	80% NPV	2 (d)	Protection of Plantations and forests	Construction of Fire Watch Tower	RF-30 Zaran	20°57'21.4"N	073°46'10.4"E	1.000	No	5	5.0000
176	Valsad	Dang (N)	80% NPV	2 (d)	Protection of Plantations and forests	Construction of Fire Watch Tower	RF-1 Girmal	20°57'72.5"N	073°43'19.9"E	1.000	No	5	5.0000
										Total:	6776		482.23

Annual Plan of Operatoin 2021-22 Under CAMPA - 80 % of NPV Works
Soil and Moisture conservation works in the Forest
Statement 2 (g)

Sr.	Circle	Division	Type	Activity No	Permissible as per CAF	Activity details	Place	Latitude	Longitude	Quantity	Unit	Rate	Amount	Remarks
1	Gandhinagar	Sabarkantha	80% NPV	2 (g)	Soil and Moisture conservation works in the Forest	Check dam	Dholwani-1 F.S.No. 04	23°56'44"N	73°10'18"E	1	No	LS	4.98	
2	Gandhinagar	Sabarkantha	80% NPV	2 (g)	Soil and Moisture conservation works in the Forest	Check dam	Motabaval	24°12'57"N	73°03'41"E	1	Nos	LS	3.5	
3	Gandhinagar	Sabarkantha	80% NPV	2 (g)	Soil and Moisture conservation works in the Forest	Check dam	Bedi	24°25'24"N	73°59'32"E	1	no	LS	4.25	
4	Gandhinagar	Sabarkantha	80% NPV	2 (g)	Soil and Moisture conservation works in the Forest	Check dam	Raigadh	23°36'682"N	73°09'968"E	1	No	LS	4.5	
5	Gandhinagar	Sabarkantha	80% NPV	2 (g)	Soil and Moisture conservation works in the Forest	Check dam	Ganbhakhari	24°21'00"N	73°07'24"E	1	No	LS	4.8	
6	Valsad	Dang (S)	80% NPV	2 (g)	Soil and Moisture conservation works in the Forest	Check Dam	Pf-44 Koylipada	N 20o86'54,7"	E 073o50'36,5"	1	No	25	25	
7	Valsad	Dang (S)	80% NPV	2 (g)	Soil and Moisture conservation works in the Forest	Check Dam	RF-132	N 20o43'72,8"	E 073o41'17,5"	1	No	15	15	
8	Valsad	Dang (S)	80% NPV	2 (g)	Soil and Moisture conservation works in the Forest	Check Dam	RF-333	N 20o43'12,3"	E 073o28'43,1"	1	No	25	25	
9	Valsad	Dang (S)	80% NPV	2 (g)	Soil and Moisture conservation works in the Forest	Check Dam	RF-230	N 20o42'67,07"	E 073o48'89,3"	1	No	20	20	
10	Vadodara	Chhota-Udepur	80% NPV	2 (g)	Soil and Moisture conservation works in the Forest	Checkdam	Kevadi	22.72577	73.95235	1	Nos	25	25	
11	Vadodara	Chhota-Udepur	80% NPV	2 (g)	Soil and Moisture conservation works in the Forest	Checkdam	Mithibor	22.53221	74.02676	1	Nos	20	20	
12	Vadodara	Chhota-Udepur	80% NPV	2 (g)	Soil and Moisture conservation works in the Forest	Van Talavadi	Mejarpani	22.49553	74.0644	1	Nos	4	4	
13	Vadodara	Chhota-Udepur	80% NPV	2 (g)	Soil and Moisture conservation works in the Forest	Van Talavadi	Vadvavan	22.49985	74.00702	1	Nos	4	4	
14	Vadodara	Chhota-Udepur	80% NPV	2 (g)	Soil and Moisture conservation works in the Forest	Van Talavadi	Kanavant	22.40187	74.03858	1	Nos	4	4	
15	Vadodara	Chhota-Udepur	80% NPV	2 (g)	Soil and Moisture conservation works in the Forest	Van Talavadi	Zer	22.36683	74.022016	1	Nos	4	4	
16	Vadodara	Chhota-Udepur	80% NPV	2 (g)	Soil and Moisture conservation works in the Forest	Van Talavadi	Tundva	22.33689	74.14432	1	Nos	4	4	
17	Vadodara	Baria	80% NPV	2 (g)	Soil and Moisture conservation works in the Forest	Checkdem	Bhular	22.75201	73.95021	1	Nos	15	15	
18	Vadodara	Baria	80% NPV	2 (g)	Soil and Moisture conservation works in the Forest	Checkdem	Vateda	22.828507	74.009607	1	Nos	15	15	
19	Vadodara	Baria	80% NPV	2 (g)	Soil and Moisture conservation works in the Forest	Checkdem	Bodadungar	23.03732	74.04622	1	Nos	15	15	
20	Vadodara	Mahisagar	80% NPV	2 (g)	Soil and Moisture conservation works in the Forest	Check Dam	Morkhakhara	23.39458	73.68871	1	Nos	25	25	
21	Vadodara	Mahisagar	80% NPV	2 (g)	Soil and Moisture conservation works in the Forest	Check Dam	Mota Padadara	23.39723	73.7992	1	Nos	25	25	
22	Vadodara	Godhra	80% NPV	2 (g)	Soil and Moisture conservation works in the Forest	Van Talavadi/ Percolation Tank	Navagam	23.3128	73.89765	1	Nos	5	5	
23	Vadodara	Godhra	80% NPV	2 (g)	Soil and Moisture conservation works in the Forest	Van Talavadi/ Percolation Tank	Vadodar	22.9654	73.84385	1	Nos	5	5	

Sr.	Circle	Division	Type	Activity No	Permissible as per CAF	Activity details	Place	Latitude	Longitude	Quantity	Unit	Rate	Amount	Remarks
24	Vadodara	Godhra	80% NPV	2 (g)	Soil and Moisture conservation works in the Forest	Van Talavadi/ Percolation Tank	Rinchhavani	22.6877	73.77745	1	Nos	5	5	
25	Vadodara	Godhra	80% NPV	2 (g)	Soil and Moisture conservation works in the Forest	Van Talavadi/ Percolation Tank	Ruparel	22.659397	73.7055	1	Nos	5	5	
26	Vadodara	Godhra	80% NPV	2 (g)	Soil and Moisture conservation works in the Forest	Van Talavadi/ Percolation Tank	Vavadi (B)-1	22.76548	73.65197	1	Nos	5	5	
27	Valsad	Valsad (N)	80% NPV	2 (g)	Soil and Moisture conservation works in the Forest	New Checkdam	Panva			1	1	15	15	
28	Valsad	Valsad (N)	80% NPV	2 (g)	Soil and Moisture conservation works in the Forest	New Checkdam	Bedmal	N20 37 59.3	E 73 18 56.7	1	1	15	15	
29	Valsad	Valsad (S)	80% NPV	2 (g)	Soil and Moisture conservation works in the Forest	Construction of checkdam	Dabkhal-1	N 20,19,18,0	E 73,16,31,3	1	No.	14	14	
30	Valsad	Valsad (S)	80% NPV	2 (g)	Soil and Moisture conservation works in the Forest	Construction of checkdam	Vadoli	N 20,13,27,20	E 73,22,64,60	1	No.	15	15	
31	Valsad	Valsad (S)	80% NPV	2 (g)	Soil and Moisture conservation works in the Forest	Construction of checkdam	Sarvartati	N 20,24,3,82	E 73,29,0,98	1	No.	15	15	
32	Surat	Bharuch	80% NPV	2 (g)	Soil and Moisture conservation works in the Forest	Checkdam	Vardiya	21.41.970	73.20.450	1		15	15	
33	Surat	Bharuch	80% NPV	2 (g)	Soil and Moisture conservation works in the Forest	Checkdam	Undi	21.44.436	73.20.196	1		20	20	
34	Surat	Bharuch	80% NPV	2 (g)	Soil and Moisture conservation works in the Forest	Vantalav	Pingot	21°33'857"	073.23°517"	1		3.5	3.5	
35	Surat	Bharuch	80% NPV	2 (g)	Soil and Moisture conservation works in the Forest	Vantalav	Rajwadi	21°31'4.16"	073°23'6.43"	1		3.5	3.5	
36	Surat	Bharuch	80% NPV	2 (g)	Soil and Moisture conservation works in the Forest	Disilting	Kakarpada	21°42'34.00"	073°25'5.00"	1		1.5	1.5	
37	Surat	Bharuch	80% NPV	2 (g)	Soil and Moisture conservation works in the Forest	Disilting	Motiya	21°35'32.21"	073°25'05.95"	1		2	2	
38	Surat	Bharuch	80% NPV	2 (g)	Soil and Moisture conservation works in the Forest	Disilting	Mugaj	21°42'6.19"	073°24'11.9"	1		2	2	
39	Surat	Bharuch	80% NPV	2 (g)	Soil and Moisture conservation works in the Forest	Disilting	Rajwadi	21°32'02.2"	073°23'74.4"	1		2	2	
40	Gandhinagar	Arvalli	80% NPV	2 (g)	Soil and Moisture conservation works in the Forest	Check dem	Vaghashavari	N 23 52.06. 3"	E 073 13.58.4"	1	No	LS	4.95	
41	Gandhinagar	Arvalli	80% NPV	2 (g)	Soil and Moisture conservation works in the Forest	Check dem	Sunsar	N 23 74.16. 5"	E 073 162.43"	1	No	LS	4.8	
42	Gandhinagar	Arvalli	80% NPV	2 (g)	Soil and Moisture conservation works in the Forest	Check dem	jumsar chapara	N 23 48.3822"	E 073 10 3708"	1	No	LS	4.5	
43	Gandhinagar	Arvalli	80% NPV	2 (g)	Soil and Moisture conservation works in the Forest	Gebiyam work	Munai	N 23 44.88. 0"	E 073 08 19.5"	4	No	LS	3.5	
44	Valsad	Dang (N)	80 % NPV	2 (g)	Soil and Moisture conservation works in the Forest	Construction of Chekdam	R.F.C.No.128(Ahwa)	20°46'15"N	073°42'6"E	1	No	35	35	
45	Valsad	Dang (N)	80 % NPV	2 (g)	Soil and Moisture conservation works in the Forest	Construction of Chekdam	P.F.C.No.113(Bijurpada)	20°52'35.5"N	073°51'35.4"E	1	No	40	40	
46	Valsad	Dang (N)	80 % NPV	2 (g)	Soil and Moisture conservation works in the Forest	Construction of Chekdam	R.F.C.No.175	20°54'27.8"N	073°38'16.7"E	1	No	20	20	
47	Valsad	Dang (N)	80 % NPV	2 (g)	Soil and Moisture conservation works in the Forest	Construction of Chekdam	P.F.C.No.87(Kotba)	20°49'70.3"N	073°56'33.0"E	1	No	15	15	
48	Surat	Vyara	80 % NPV	2 (g)	Soil and Moisture conservation works in the Forest	Construction of Chekdam	Shinod, Malangdev Range	20.94.34.35	073.88.49.95	1	No	35	35	
49	Surat	Vyara	80 % NPV	2 (g)	Soil and Moisture conservation works in the Forest	Construction of Chekdam	Panibara, Nessur west Range	21.29.58.09	073.89.76.11	1	No	40	40	

Sr.	Circle	Division	Type	Activity No	Permissible as per CAF	Activity details	Place	Latitude	Longitude	Quantity	Unit	Rate	Amount	Remarks
50	Surat	Vyara	80 % NPV	2 (g)	Soil and Moisture conservation works in the Forest	Construction of Checkdam	Dungarada, Unai Range	20.81.99.95	073.48.30.69	1	No	22	22	
51	Surat	Vyara	80 % NPV	2 (g)	Soil and Moisture conservation works in the Forest	Check Dam	Co No 9,Kherwada Range	21.21.04.04	073.27.20.39	1	No	8	8	
52	Surat	Vyara	80 % NPV	2 (g)	Soil and Moisture conservation works in the Forest	Check Dam	Chimner Co No 242, Malangdev Range	21.01.27	073.42.45	1	No	8	8	
53	Surat	Vyara	80 % NPV	2 (g)	Soil and Moisture conservation works in the Forest	Checkdam	Co No 9,Kherwada Range	21.21.04.04	073.27.20.39	1	No	8	8	
54	Surat	Vyara	80 % NPV	2 (g)	Soil and Moisture conservation works in the Forest	Checkdam	Chimner Co No 242, Malangdev Range	21.01.27	073.42.45	1	No	8	8	
55	Surat	Vyara	80 % NPV	2 (g)	Soil and Moisture conservation works in the Forest	Checkdam	C No 195, Nessu East Range	21.19.13.4	073.53.27.9	1	No	8	8	
56	Surat	Vyara	80 % NPV	2 (g)	Soil and Moisture conservation works in the Forest	Checkdam	C No 195, Nessu East Range	21.19.48.9	073.52.58.9	1	No	8	8	
57	Surat	Vyara	80 % NPV	2 (g)	Soil and Moisture conservation works in the Forest	Checkdam	Sherulla-2 Round,C.N.124, Tapti Range	21.18.56.3	073.36.23.99	1	No	8	8	
58	Surat	Vyara	80 % NPV	2 (g)	works in the Forest	Checkdam	Range	20.51.07.1	073.24.46.3	1	No	8	8	
59	Surat	Vyara	80 % NPV	2 (g)	works in the Forest	Checkdam	111, Vajpur Range	21.21.46.76	073.42.31.43	1	No	8	8	
60	Surat	Vyara	80 % NPV	2 (g)	works in the Forest	Checkdam	Vyara Range	20.59.25.8	073.26.12.54	1	No	8	8	
61	Surat	Vyara	80 % NPV	2 (g)	works in the Forest	Van Talavadi	Range	21.20.54.68	073.27.26.14	1	No	3	3	
62	Surat	Vyara	80 % NPV	2 (g)	works in the Forest	Van Talavadi	Range	21.16.55.3	073.30.01.0	1	No	3	3	
63	Surat	Vyara	80 % NPV	2 (g)	works in the Forest	Van Talavadi	Malangdev Range	21.02.82	073.39.17	1	No	3	3	
64	Surat	Vyara	80 % NPV	2 (g)	works in the Forest	Van Talavadi	Malangdev Range	20.58.46	073.52.58	1	No	3	3	
65	Surat	Vyara	80 % NPV	2 (g)	works in the Forest	Van Talavadi	Range	21.14.40	073.47.30	1	No	3	3	
66	Surat	Vyara	80 % NPV	2 (g)	works in the Forest	Van Talavadi	2 Beat, Sadadvel Range	20.59.31	073.37.39	1	No	3	3	
67	Surat	Vyara	80 % NPV	2 (g)	works in the Forest	Van Talavadi	1 Beat, Sadadvel Range	21.00.18	073.37.18	1	No	3	3	
68	Surat	Vyara	80 % NPV	2 (g)	works in the Forest	Van Talavadi	Range	21.18.10.73	073.34.1.85	1	No	3	3	
69	Surat	Vyara	80 % NPV	2 (g)	works in the Forest	Van Talavadi	Range	21.35.46.31	073.59.30.75	1	No	3	3	
70	Surat	Vyara	80 % NPV	2 (g)	works in the Forest	Van Talavadi	Range	20.50.39.0	073.23.56.0	1	No	3	3	
71	Surat	Vyara	80 % NPV	2 (g)	works in the Forest	Van Talavadi	Range	20.51.45.5	073.22.57.7	1	No	3	3	
72	Surat	Vyara	80 % NPV	2 (g)	works in the Forest	Van Talavadi	Vajpur Range	21.22.15.35	073.44.11.05	1	No	3	3	
73	Surat	Vyara	80 % NPV	2 (g)	works in the Forest	Van Talavadi	Vajpur Range	21.21.471	073.40.401	1	No	3	3	
74	Surat	Vyara	80 % NPV	2 (g)	works in the Forest	Van Talavadi	Vyara Range	20.59.48.9	073.27.40.1	1	No	3	3	
75	WL Gandhinagar	Banaskantha	80% NPV	2 (g)	works in the Forest	Checkdam	Machkoda	N : 24.292447	E : 72.963698	1	No	4	4	
76	WL Gandhinagar	Banaskantha	80% NPV	2 (g)	works in the Forest	Checkdam	Ganapipli	N : 24.301792	E : 72.957698	1	No	4	4	
77	WL Gandhinagar	Banaskantha	80% NPV	2 (g)	works in the Forest	Checkdam	Zufali	N : 24.27289	E : 72.88963	1	No	4	4	
78	WL Gandhinagar	Banaskantha	80% NPV	2 (g)	works in the Forest	Checkdam	Machhla	N : 24.25016	E : 72.87729	1	No	4	4	
79	WL Gandhinagar	Banaskantha	80% NPV	2 (g)	works in the Forest	Checkdam	Varnal	N : 24.26193	E : 73.01665	1	No	4	4	
80	WL Gandhinagar	Banaskantha	80% NPV	2 (g)	works in the Forest	Checkdam	Khatal	N : 24.26360	E : 72.95325	1	No	3	3	
81	WL Gandhinagar	Banaskantha	80% NPV	2 (g)	works in the Forest	Checkdam	Kherumari	N : 24.24126	E : 72.93216	1	No	4	4	
82	WL Gandhinagar	Banaskantha	80% NPV	2 (g)	works in the Forest	Checkdam	Kuvarsi	N : 24.238080	E : 72.876860	1	No	4	4	
83	WL Gandhinagar	Banaskantha	80% NPV	2 (g)	works in the Forest	Checkdam	Taleti	N : 24.24838	E : 72.84362	1	No	4	4	
84	WL Gandhinagar	Banaskantha	80% NPV	2 (g)	works in the Forest	Van Talavadi	Kukadi	N 24.07.15.48	E 72.55.50.69	1	No	LS	3.72	

Annual Plan of Operatoin 2021-22 Under CAMPA - 20 % of NPV Works

**Establishment & up-gradation and maintenance of modern nurseries and other planting stock production facilities for production of quality planting
Statement 3 (a)**

Sr. no	Circle	Division	Type	Activity No	Permissible as per CAF	Activity details	Place	Latitude	Longitude	Quantity	Unit	Rate (Rs Lacs)	Amount (Rs Lacs)	Remarks
6	Gandhinagar	Gandhinagar	20% NPV	3 (a)	Establishment & up-gradation and maintenance of modern nurseries and other planting stock production facilities for production of quality planting materials	U/G Water Tunk	Palaj Nursery	N23°22'38.98	E072°69'57.2	1	No	2.50	2.50	
7	Gandhinagar	Gandhinagar	20% NPV	3 (a)	Establishment & up-gradation and maintenance of modern nurseries and other planting stock production facilities for production of quality planting materials	Water Tank	Champalpur	23°11'40.1	072°50'48.2	1	No	2.50	2.50	
8	Gandhinagar	Gandhinagar	20% NPV	3 (a)	Establishment & up-gradation and maintenance of modern nurseries and other planting stock production facilities for production of quality planting materials	Water Tank	Bahiyal Nursery	23°04'55.8	072°52'31.4	1	No	2.50	2.50	
9	Gandhinagar	Sabarkantha	20% NPV	3 (a)	Establishment & up-gradation and maintenance of modern nurseries and other planting stock production facilities for production of quality planting materials	Chain ling wire fencing	Khervada	23°57'05"N	73°16'57"E	200	rmt	600.00	1.20	
10	Gandhinagar	Sabarkantha	20% NPV	3 (a)	Establishment & up-gradation and maintenance of modern nurseries and other planting stock production facilities for production of quality planting materials	Chain ling wire fencing	Kalvan	23°55'08"N	73°10'07"E	300	rmt	600.00	1.80	
11	Gandhinagar	Sabarkantha	20% NPV	3 (a)	Establishment & up-gradation and maintenance of modern nurseries and other planting stock production facilities for production of quality planting materials	Establishment of Modern Nursery & Raising 2.5 Lacs of planting stock in root	Model Nursery Raigadh-1	23°36'18"N	73°10'40"E	1	No	Estiment	3.50	
12	Gandhinagar	Sabarkantha	20% NPV	3 (a)	Establishment & up-gradation and maintenance of modern nurseries and other planting stock production facilities for production of quality planting materials	Establishment of Modern Nursery & Raising 2.5 Lacs of planting stock in root	Saroli Nursary Tractor plough	23°59'44.76"N	073°20'56.50"E	100	No	590.00	0.59	
14	Gandhinagar	Sabarkantha	20% NPV	3 (a)	Establishment & up-gradation and maintenance of modern nurseries and other planting stock production facilities for production of quality planting materials	Water Tank	Mesan Nursary	23°46'41.0"N	073°07'28.0"E	1	No	Estiment	1.25	
15	Junagadh	Jamnagar	20% NPV	3 (a)	Establishment & up-gradation and maintenance of modern nurseries and other planting stock production facilities for production of quality planting materials	Nursary Improvement/upgradation	Jamjodhpur/Satapar/Satapar Nursery	21.827174	69.922949	1	No	10.00	10.00	
16	Junagadh	Jamnagar	20% NPV	3 (a)	Establishment & up-gradation and maintenance of modern nurseries and other planting stock production facilities for production of quality planting materials	Nursary Improvement/upgradation	Dwarka/Dwarka/Gorinja Nursery	22.158671	69.051638	1	LS	10.00	10.00	
18	Kutch	Kutch (E)	20% NPV	3 (a)	Establishment & up-gradation and maintenance of modern nurseries and other planting stock production facilities for production of quality planting materials	Water Tank	Rudrani nursery	23°21'21.13"N	69°41'50.04"E	1	No	1/s	2.00	
19	Kutch	Kutch (E)	20% NPV	3 (a)	Establishment & up-gradation and maintenance of modern nurseries and other planting stock production facilities for production of quality planting materials	Water Tank	Lodai nursery	23°22'46.22"N	69°53'43.31"E	1	No	1/s	2.00	
20	Kutch	Kutch (E)	20% NPV	3 (a)	Establishment & up-gradation and maintenance of modern nurseries and other planting stock production facilities for production of quality planting materials	Water Tank	Bhachau Nursery	23 34 01.6N	70° 19' 48"E	1	No	5.00	5.00	
21	Kutch	Kutch (W)	20% NPV	3 (a)	Establishment & up-gradation and maintenance of modern nurseries and other planting stock production facilities for production of quality planting materials	Construction of Overhead Water Tank	Gugaliyana Nursery	23 35 53	68 57 5	1	No	30.00	30.00	
22	Kutch	Kutch (W)	20% NPV	3 (a)	Establishment & up-gradation and maintenance of modern nurseries and other planting stock production facilities for production of quality planting materials	Construction of Overhead Water Tank	Vandhay Nursery	23.19.31	69.43.37	1	No	5.00	5.00	
23	Kutch	Kutch (W)	20% NPV	3 (a)	Establishment & up-gradation and maintenance of modern nurseries and other planting stock production facilities for production of quality planting materials	Construction of Overhead Water Tank & Installation of Diesel Pump	Maniyaro Nuresery	2328 36	68 36 43	1	No	5.00	6.00	

Sr. no	Circle	Division	Type	Activity No	Permissible as per CAF	Activity details	Place	Latitude	Longitude	Quantity	Unit	Rate (Rs Lacs)	Amount (Rs Lacs)	Remarks
24	Kutch	Kutch (W)	20% NPV	3 (a)	Establishment & up-gradation and maintenance of modern nurseries and other planting stock production facilities for production of quality planting materials	Establishment of new nursery which includes; Bore well, pipeline (550m), Construction of underground water tank of 35000 lit, one Sintex tank (5000lit) with stand, construction of 100 bed, GI pipe framework on bed, fencing and miscellaneous work	Kaiyari	23 41 0 72	68 38 9 63	1	No	10.00	10.00	
26	Kutch	Patan	20% NPV	3 (a)	Establishment & up-gradation and maintenance of modern nurseries and other planting stock production facilities for production of quality planting materials	Construction of pakka bed	Lalapur	23.5473	72.2313	100	No	0.08	7.52	
27	Kutch	Patan	20% NPV	3 (a)	Establishment & up-gradation and maintenance of modern nurseries and other planting stock production facilities for production of quality planting materials	Construction of pakka bed	Dethali	23.54444	72.19471	100	No	0.08	7.52	
28	Kutch	Patan	20% NPV	3 (a)	Establishment & up-gradation and maintenance of modern nurseries and other planting stock production facilities for production of quality planting materials	Construction of pakka bed	Siddhi Sarovar Nursery	23.834692	72.112392	150	No	0.08	11.28	
29	Kutch	Patan	20% NPV	3 (a)	Establishment & up-gradation and maintenance of modern nurseries and other planting stock production facilities for production of quality planting materials	Construction of pakka bed	Bhatvasna Nursery	23° 38' 10.1"	072° 05' 17.6"	50	No	0.08	3.76	
30	Kutch	Patan	20% NPV	3 (a)	Establishment & up-gradation and maintenance of modern nurseries and other planting stock production facilities for production of quality planting materials	Construction of pakka bed	Boruda Nursery	23.58 6445	71.27 386	1	No	0.06	0.06	
31	Kutch	Patan	20% NPV	3 (a)	Establishment & up-gradation and maintenance of modern nurseries and other planting stock production facilities for production of quality planting materials	Construction of pakka bed	Varnosari	23.92.46.446	71. 33.56.460	30	No	0.08	2.26	
38	Kutch	Patan	20% NPV	3 (a)	Establishment & up-gradation and maintenance of modern nurseries and other planting stock production facilities for production of quality planting materials	Water Tank	Lalapur	23.5473	72.2313	1	No	5.00	5.00	
39	Kutch	Patan	20% NPV	3 (a)	Establishment & up-gradation and maintenance of modern nurseries and other planting stock production facilities for production of quality planting materials	Water Tank	Dethali	23.54444	72.19471	1	No	5.00	5.00	
40	Kutch	SF Kutch	20% NPV	3 (a)	Establishment & up-gradation and maintenance of modern nurseries and other planting stock production facilities for production of quality planting materials	Construction of Pakka Bed	Mochirai Nursery, SF Range Bhuj	23.22.91.7	25.69.05	100	No	0.08	7.52	
41	Kutch	SF Kutch	20% NPV	3 (a)	Establishment & up-gradation and maintenance of modern nurseries and other planting stock production facilities for production of quality planting materials	Construction of Pakka Bed	Bhavanipar Nursery, SF Range Naliya	23.25.27	68.83.3.38	100	No	0.08	7.52	
42	Kutch	SF Kutch	20% NPV	3 (a)	Establishment & up-gradation and maintenance of modern nurseries and other planting stock production facilities for production of quality planting materials	Construction of Pakka Bed	Sadau Nursery, SF Range Mundra	22.52.11.90	069.44.45.58	50	No	0.08	3.77	
48	Kutch	SF Kutch	20% NPV	3 (a)	Establishment & up-gradation and maintenance of modern nurseries and other planting stock production facilities for production of quality planting materials	Pipeline	Nilpar Nursery,SF Range Rapar	23.52.38.99	070.64.80.04	500	RMT	0.00	1.25	
49	Kutch	SF Kutch	20% NPV	3 (a)	Establishment & up-gradation and maintenance of modern nurseries and other planting stock production facilities for production of quality planting materials	Pipeline	Sadau Nursery, SF Range Mundra	22.52.11.90	069.44.45.58	500	RMT	0.00	1.25	
50	Kutch	SF Kutch	20% NPV	3 (a)	Establishment & up-gradation and maintenance of modern nurseries and other planting stock production facilities for production of quality planting materials	Pipeline	Dhunai Nursery, SF Range Mandvi	23.03.49.9	069.29.51.7	500	RMT	0.00	1.25	
51	Kutch	SF Kutch	20% NPV	3 (a)	Establishment & up-gradation and maintenance of modern nurseries and other planting stock production facilities for production of quality planting materials	Pipeline	Kaiyari Nursery, SF Range Dayapar	23.41.1	069.38.24	500	RMT	0.00	1.25	

Sr. no	Circle	Division	Type	Activity No	Permissible as per CAF	Activity details	Place	Latitude	Longitude	Quantity	Unit	Rate (Rs Lacs)	Amount (Rs Lacs)	Remarks
52	Kutch	SF Kutch	20% NPV	3 (a)	Establishment & up-gradation and maintenance of modern nurseries and other planting stock production facilities for production of quality planting materials	Pipeline	Navagam Nursery, SF Range Bhachau	23.19.55.104	70.19.50.826	500	RMT	0.00	1.25	
53	Kutch	SF Kutch	20% NPV	3 (a)	Establishment & up-gradation and maintenance of modern nurseries and other planting stock production facilities for production of quality planting materials	Pipeline	Prabhukrupa Nursery, SF Range Anjar	22.56.35.3	70.00.26.4	500	RMT	0.00	1.25	
54	Kutch	SF Kutch	20% NPV	3 (a)	Establishment & up-gradation and maintenance of modern nurseries and other planting stock production facilities for production of quality planting materials	Water Tank	Mochirai Nursery, SF Range Bhuj	23.22.91.7	25.69.05	1	No	2.00	2.00	
55	Kutch	SF Kutch	20% NPV	3 (a)	Establishment & up-gradation and maintenance of modern nurseries and other planting stock production facilities for production of quality planting materials	Water Tank	Bhavanipar Nursery, SF Range Naliya	23.25.27	68.83.3.38	1	No	2.00	2.00	
56	SF Ahmdabad	SF Nadiad	20% NPV	3 (a)	Establishment & up-gradation and maintenance of modern nurseries and other planting stock production facilities for production of quality planting materials	Hightec Nursery	Sansoli, Ta.Mahemdavad	22° 51.151	72° 44.428	1	No	41.00	41.00	
57	SF Ahmdabad	SF Nadiad	20% NPV	3 (a)	Establishment & up-gradation and maintenance of modern nurseries and other planting stock production facilities for production of quality planting materials	Hightec Nursery	Sansoli, Ta.Mahemdavad	22° 51.151	72° 44.428	1	No	41.00	41.00	
58	SF Bharuch	SF Bharuch	20% NPV	3 (a)	Establishment & up-gradation and maintenance of modern nurseries and other planting stock production facilities for production of quality planting materials	New Nursery Development	Vilayat	N 21.78833	E 72.90907	1	No	15.00	15.00	
59	SF Bharuch	SF Valsad	20% NPV	3 (a)	Establishment & up-gradation and maintenance of modern nurseries and other planting stock production facilities for production of quality planting materials	Modern Nursery	Asura	N20'33'936"	E073'11'376"	1	No	6.00	6.00	
60	SF Bharuch	SF Valsad	20% NPV	3 (a)	Establishment & up-gradation and maintenance of modern nurseries and other planting stock production facilities for production of quality planting materials	Modern Nursery	Mandva	N 20° 21.624"	E073°10.479"	1	No	6.00	6.00	
61	SF Godhra	SF Godhra	20% NPV	3 (a)	Establishment & up-gradation and maintenance of modern nurseries and other planting stock production facilities for production of quality planting materials	Sprinkler	Bakor Nursery	23°21'02.16"N	073°36'29.77"E	200	No	0.01	2.00	
62	SF Rajkot	Devbhumi Dwarka	20% NPV	3 (a)	Establishment & up-gradation and maintenance of modern nurseries and other planting stock production facilities for production of quality planting materials	Nursary Development	Sinhan Nursary	N 22.28.77.4	E 69.69372	1	No	5.00	5.00	Pucca Bed, Fencing Repairing, New Bed etc.
63	SF Rajkot	Devbhumi Dwarka	20% NPV	3 (a)	Establishment & up-gradation and maintenance of modern nurseries and other planting stock production facilities for production of quality planting materials	Nursary Development	Kalyanpur Nursary	N 22.024.52	E 69.235809	1	No	3.00	3.00	Pucca Bed, Fencing Repairing, New Bed etc.
64	SF Rajkot	Devbhumi Dwarka	20% NPV	3 (a)	Establishment & up-gradation and maintenance of modern nurseries and other planting stock production facilities for production of quality planting materials	Nursary Development	SaniDem Nursary	N 21.97.4441	E 69.496273	1	No	2.00	2.00	Pucca Bed, Fencing Repairing, New Bed etc.
65	SF Rajkot	Devbhumi Dwarka	20% NPV	3 (a)	Establishment & up-gradation and maintenance of modern nurseries and other planting stock production facilities for production of quality planting materials	Nursary Development	Modpar Nursary	N 21.50506	E 69.48273	1	No	5.00	5.00	Pucca Bed, Fencing Repairing, New Bed etc.
66	SF Rajkot	Devbhumi Dwarka	20% NPV	3 (a)	Establishment & up-gradation and maintenance of modern nurseries and other planting stock production facilities for production of quality planting materials	Nursary Development	VCK Nursary	N 22.14413	E 68.57443	1	No	5.00	5.00	Pucca Bed, Fencing Repairing, New Bed etc.
67	SF Rajkot	Devbhumi Dwarka	20% NPV	3 (a)	Establishment & up-gradation and maintenance of modern nurseries and other planting stock production facilities for production of quality planting materials	Nursary Development	Vacchu Nursary	N 22.10315	E 69.01545	1	No	5.00	5.00	Pucca Bed, Fencing Repairing, New Bed etc.
68	SF Rajkot	Devbhumi Dwarka	20% NPV	3 (a)	Establishment & up-gradation and maintenance of modern nurseries and other planting stock production facilities for production of quality planting materials	Nursary Development	Naranpur Nursary	N 22.22.23	E 70.0519	1	No	5.00	5.00	Pucca Bed, Fencing Repairing, New Bed etc.
69	SF Rajkot	Devbhumi Dwarka	20% NPV	3 (a)	Establishment & up-gradation and maintenance of modern nurseries and other planting stock production facilities for production of quality planting materials	Nursary Development	Haripar Nursary	N 21.52187	E 70.01609	1	No	3.00	3.00	Pucca Bed, Fencing Repairing, New Bed etc.
70	SF Rajkot	Devbhumi Dwarka	20% NPV	3 (a)	Establishment & up-gradation and maintenance of modern nurseries and other planting stock production facilities for production of quality planting materials	Nursary Development	Sanosara Nursary	N 22.291493	E 70.313185	1	No	2.00	2.00	Pucca Bed, Fencing Repairing, New Bed etc.

Sr. no	Circle	Division	Type	Activity No	Permissible as per CAF	Activity details	Place	Latitude	Longitude	Quantity	Unit	Rate (Rs Lacs)	Amount (Rs Lacs)	Remarks
71	SF Rajkot	Devbhumi Dwarka	20% NPV	3 (a)	Establishment & up-gradation and maintenance of modern nurseries and other planting stock production facilities for production of quality planting materials	Nursary Development	Balbhadri Nursary	N 22.1219	E 69.5804	1	No	5.00	5.00	Pucca Bed, Fencing Repairing, New Bed etc.
72	SF Rajkot	Devbhumi Dwarka	20% NPV	3 (a)	Establishment & up-gradation and maintenance of modern nurseries and other planting stock production facilities for production of quality planting materials	Nursary Development	Lalpur Nursary	N 22.10591	E 70.23158	1	No	5.00	5.00	Pucca Bed, Fencing Repairing, New Bed etc.
73	SF Rajkot	Devbhumi Dwarka	20% NPV	3 (a)	Establishment & up-gradation and maintenance of modern nurseries and other planting stock production facilities for production of quality planting materials	Nursary Development	Padeswar Nursary	N 22.34303	E 70.26116	1	No	4.00	4.00	Pucca Bed, Fencing Repairing, New Bed etc.
74	SF Rajkot	Devbhumi Dwarka	20% NPV	3 (a)	Establishment & up-gradation and maintenance of modern nurseries and other planting stock production facilities for production of quality planting materials	Nursary Development	Sonardi Nursary	N 21.038549	E 69.040414	1	No	4.00	4.00	Pucca Bed, Fencing Repairing, New Bed etc.
75	SF Rajkot	Devbhumi Dwarka	20% NPV	3 (a)	Establishment & up-gradation and maintenance of modern nurseries and other planting stock production facilities for production of quality planting materials	Nursary Development	Madhupur Nursary	N 21.055062	E 69.059161	1	No	2.00	2.00	Pucca Bed, Fencing Repairing, New Bed etc.
76	SF Rajkot	Devbhumi Dwarka	20% NPV	3 (a)	Establishment & up-gradation and maintenance of modern nurseries and other planting stock production facilities for production of quality planting materials	Nursary Development	Saradiya Nursary	N 21.351691	E 70.021620	1	No	2.00	2.00	Pucca Bed, Fencing Repairing, New Bed etc.
77	SF Rajkot	Gir-Somnath	20% NPV	3 (a)	Establishment & up-gradation and maintenance of modern nurseries and other planting stock production facilities for production of quality planting materials	Green Net Shade Structure for Pakka Bed	Junagadh/Girsomnath District	-	-		No		10.80	
78	SF Rajkot	Gir-Somnath	20% NPV	3 (a)	Establishment & up-gradation and maintenance of modern nurseries and other planting stock production facilities for production of quality planting materials	Raising of Tall seedling	Kenedipur Nursery	N:21°27'11.68"	E:070°48'90.15"	5000	Plants	0.00	2.50	
79	SF Rajkot	Gir-Somnath	20% NPV	3 (a)	Establishment & up-gradation and maintenance of modern nurseries and other planting stock production facilities for production of quality planting materials	Raising of Tall seedling	Maliya Hatina Nursery	N:21°08'961"	E:070°25'55.03"	5000	Plants	0.00	2.50	
80	SF Rajkot	Gir-Somnath	20% NPV	3 (a)	Establishment & up-gradation and maintenance of modern nurseries and other planting stock production facilities for production of quality planting materials	Raising of Tall seedling	Junagadh Dungarpur Nursery	N 21.263421	E 70.302372	5000	Plants	0.00	2.50	
81	SF Rajkot	Gir-Somnath	20% NPV	3 (a)	Establishment & up-gradation and maintenance of modern nurseries and other planting stock production facilities for production of quality planting materials	Raising of Tall seedling	Junagadh Khadiya Nursery	N 21.442412	E 70.566331	5000	Plants	0.00	2.50	
95	SF Rajkot	SF Rajkot	20% NPV	3 (a)	Establishment & up-gradation and maintenance of modern nurseries and other planting stock production facilities for production of quality planting materials	Net House Per 200 Sq.mtr	Aashapura Nursery, Gondal Ta-Gondal	21°59'9.18"N	70°48'11.81"E	1	No	0.70	0.70	
96	SF Rajkot	SF Rajkot	20% NPV	3 (a)	Establishment & up-gradation and maintenance of modern nurseries and other planting stock production facilities for production of quality planting materials	Net House Per 200 Sq.mtr	Bhola Nursery, Bhola, Ta-Dhoraji	21°43'56.67"N	70°23'42.73"E	1	No	0.70	0.70	
97	SF Rajkot	SF Rajkot	20% NPV	3 (a)	Establishment & up-gradation and maintenance of modern nurseries and other planting stock production facilities for production of quality planting materials	Net House Per 200 Sq.mtr	Dharampur Nursery, Dharampur, Ta-Morbi	22°51'17.21"N	70°49'24.12"E	1	No	0.70	0.70	
98	SF Rajkot	SF Rajkot	20% NPV	3 (a)	Establishment & up-gradation and maintenance of modern nurseries and other planting stock production facilities for production of quality planting materials	Net House Per 200 Sq.mtr	Mevasa Nursery, Mevasa, Ta-Jetpur	21°52'23.91"N	70°36'4.81"E	1	No	0.70	0.70	
99	SF Rajkot	SF Rajkot	20% NPV	3 (a)	Establishment & up-gradation and maintenance of modern nurseries and other planting stock production facilities for production of quality planting materials	Net House Per 200 Sq.mtr	Naranaka Nursery, Naranaka, Ta-Paddhari	22°22'10.47"N	70°41'44.48"E	1	No	0.70	0.70	
100	SF Rajkot	SF Rajkot	20% NPV	3 (a)	Establishment & up-gradation and maintenance of modern nurseries and other planting stock production facilities for production of quality planting materials	Net House Per 200 Sq.mtr	Mitana Nursery, Mitana Ta-Tankara	22°33'3.79"N	70°44'35.76"E	1	No	0.70	0.70	
101	SF Rajkot	SF Rajkot	20% NPV	3 (a)	Establishment & up-gradation and maintenance of modern nurseries and other planting stock production facilities for production of quality planting materials	Net House Per 200 Sq.mtr	Panchasar Nursery, Panchasar Ta-Wankaner	22°37'29.18"N	70°56'0.40"E	2	No	0.70	1.40	
102	SF Rajkot	SF Rajkot	20% NPV	3 (a)	Establishment & up-gradation and maintenance of modern nurseries and other planting stock production facilities for production of quality planting materials	Net House Per 200 Sq.mtr	Devgam Nursery, Devgam, Ta-Lodhika	22°13'53.26"N	70°38'25.16"E	1	No	0.70	0.70	

Sr. no	Circle	Division	Type	Activity No	Permissible as per CAF	Activity details	Place	Latitude	Longitude	Quantity	Unit	Rate (Rs Lacs)	Amount (Rs Lacs)	Remarks
103	SF Rajkot	SF Rajkot	20% NPV	3 (a)	Establishment & up-gradation and maintenance of modern nurseries and other planting stock production facilities for production of quality planting materials	Net House Per 200 Sq.mtr	Vivekanand Nursery, Jasdan, Ta-Jasdan	22° 01'38.44"N	71°12'22.96"E	1	No	0.70	0.70	
104	SF Rajkot	SF Rajkot	20% NPV	3 (a)	Establishment & up-gradation and maintenance of modern nurseries and other planting stock production facilities for production of quality planting materials	Net House Per 200 Sq.mtr	Mojdam Nursery, Upleta Ta-Upleta	21°50'8.91"N	70°16'29.60"E	1	No	0.70	0.70	
105	SF Rajkot	SF Rajkot	20% NPV	3 (a)	Establishment & up-gradation and maintenance of modern nurseries and other planting stock production facilities for production of quality planting materials	Net House Per 200 Sq.mtr	Randarda Nursery, Rajkot Ta-Rajkot	22°17'35.63"N	70°50'44.83"E	2	No	0.70	1.40	
106	SF Rajkot	SF Rajkot	20% NPV	3 (a)	Establishment & up-gradation and maintenance of modern nurseries and other planting stock production facilities for production of quality planting materials	Water Tank	Aashapura Nursery, Gondal Ta-Gondal	21°59'9.18"N	70°48'11.81"E	1	No	4.75	4.75	
107	SF Rajkot	SF Rajkot	20% NPV	3 (a)	Establishment & up-gradation and maintenance of modern nurseries and other planting stock production facilities for production of quality planting materials	Water Tank	Dharampur Nursery, Dharampur, Ta-Morbi	22°51'17.21"N	70°49'24.12"E	1	No	4.75	4.75	
108	SF Rajkot	SF Rajkot	20% NPV	3 (a)	Establishment & up-gradation and maintenance of modern nurseries and other planting stock production facilities for production of quality planting materials	Water Tank	Dudhivadar Nursery, Mota Dudhivadar Ta-Jamkandorana	21°50'42.18"N	70°30'19.68"E	1	No	4.75	4.75	
109	SF Rajkot	SF Rajkot	20% NPV	3 (a)	Establishment & up-gradation and maintenance of modern nurseries and other planting stock production facilities for production of quality planting materials	Water Tank	Panchasar Nursery, Panchasar Ta-Wankaner	22°37'29.18"N	70°56'0.40"E	1	No	4.75	4.75	
110	SF Rajkot	SF Rajkot	20% NPV	3 (a)	Establishment & up-gradation and maintenance of modern nurseries and other planting stock production facilities for production of quality planting materials	Water Tank	Randarda Nursery, Rajkot Ta-Rajkot	22°17'35.63"N	70°50'44.83"E	1	No	4.75	4.75	
112	Surat	Surat	20% NPV	3 (a)	Establishment & up-gradation and maintenance of modern nurseries and other planting stock production facilities for production of quality planting materials	Hightec Nursery	Zankhvav	21.26 32.9	73.19 00.0	1	No	Estimate Work	10.00	
113	Vadodara	Mahisagar	20% NPV	3 (a)	Establishment & up-gradation and maintenance of modern nurseries and other planting stock production facilities for production of quality planting materials	Teak Nursary	Bhatpura	23.06504	73.62583	150	No	0.02	2.40	
114	Vadodara	Mahisagar	20% NPV	3 (a)	Establishment & up-gradation and maintenance of modern nurseries and other planting stock production facilities for production of quality planting materials	Teak Nursary	Honseliyani Muvadi	23.34898	73.62626	100	No	0.02	1.60	
115	Vadodara	Mahisagar	20% NPV	3 (a)	Establishment & up-gradation and maintenance of modern nurseries and other planting stock production facilities for production of quality planting materials	Teak Nursary	Naroda	23.31102	73.5863	50	No	0.02	0.80	
116	Vadodara	Mahisagar	20% NPV	3 (a)	Establishment & up-gradation and maintenance of modern nurseries and other planting stock production facilities for production of quality planting materials	Teak Nursary	Verasa			150	No	0.02	2.40	
117	Vadodara	Mahisagar	20% NPV	3 (a)	Establishment & up-gradation and maintenance of modern nurseries and other planting stock production facilities for production of quality planting materials	Teak Nursary	Garenia	23.29014	73.76963	200	No	0.02	3.20	
118	Vadodara	Mahisagar	20% NPV	3 (a)	Establishment & up-gradation and maintenance of modern nurseries and other planting stock production facilities for production of quality planting materials	Teak Nursary	Mota Padadara			100	No	0.02	1.60	
119	Vadodara	Mahisagar	20% NPV	3 (a)	Establishment & up-gradation and maintenance of modern nurseries and other planting stock production facilities for production of quality planting materials	Teak Nursary	Babari	23.10975	73.93119	250	No	0.02	4.00	
120	Vadodara	Mahisagar	20% NPV	3 (a)	Establishment & up-gradation and maintenance of modern nurseries and other planting stock production facilities for production of quality planting materials	Teak Nursary	Sant (Rampur)	23.19768	73.8722	100	No	0.02	1.60	
122	SF Rajkot	SF Rajkot	80 % NPV	3 (a)	Establishment & up-gradation and maintenance of modern nurseries and other planting stock production facilities for production of quality planting materials	Urban Forestry	Rajkot			2 Lakhs	No	0.00	14.00	
1	Gandhinagar	Gandhinagar	20%NPV	3 (a)	Establishment & up-gradation and maintenance of modern nurseries and other planting stock production facilities for production of quality planting materials	Tall Seedling Maintanance				4000.00	Plants	0.00	0.288	

Sr. no	Circle	Division	Type	Activity No	Permissible as per CAF	Activity details	Place	Latitude	Longitude	Quantity	Unit	Rate (Rs Lacs)	Amount (Rs Lacs)	Remarks
2	Kutch	Patan	20%NPV	3 (a)	Establishment & up-gradation and maintenance of modern nurseries and other planting stock production facilities for production of quality planting materials	Tall Seedling Maintanance				4000.00	Plants	0.00	0.288	
3	Kutch	SF Kutch	20%NPV	3 (a)	Establishment & up-gradation and maintenance of modern nurseries and other planting stock production facilities for production of quality planting materials	Tall Seedling Maintanance				4000.00	Plants	0.00	0.288	
4	SF Ahemdabad	SF Ahemdabad	20% NPV	3 (a)	Establishment & up-gradation and maintenance of modern nurseries and other planting stock production facilities for production of quality planting materials	Tall Seedling Maintanance				4000.00	Plants	0.00	0.288	
5	SF Ahemdabad	SF Anand	20%NPV	3 (a)	Establishment & up-gradation and maintenance of modern nurseries and other planting stock production facilities for production of quality planting materials	Tall Seedling Maintanance				4000.00	Plants	0.00	0.288	
6	SF Ahemdabad	SF Nadiad	20%NPV	3 (a)	Establishment & up-gradation and maintenance of modern nurseries and other planting stock production facilities for production of quality planting materials	Tall Seedling Maintanance				4000.00	Plants	0.00	0.288	
7	SF Ahemdabad	SF Surendranagar	20%NPV	3 (a)	Establishment & up-gradation and maintenance of modern nurseries and other planting stock production facilities for production of quality planting materials	Tall Seedling Maintanance				4000.00	Plants	0.00	0.288	
8	SF Bharuch	SF Bharuch	20% NPV	3 (a)	Establishment & up-gradation and maintenance of modern nurseries and other planting stock production facilities for production of quality planting materials	Tall Seedling Maintanance				4000.00	Plants	0.00	0.288	
9	SF Bharuch	SF Narmda	20%NPV	3 (a)	Establishment & up-gradation and maintenance of modern nurseries and other planting stock production facilities for production of quality planting materials	Tall Seedling Maintanance				4000.00	Plants	0.00	0.288	
10	SF Bharuch	SF Navsari	20%NPV	3 (a)	Establishment & up-gradation and maintenance of modern nurseries and other planting stock production facilities for production of quality planting materials	Tall Seedling Maintanance				4000.00	Plants	0.00	0.288	
11	SF Bharuch	SF Surat	20%NPV	3 (a)	Establishment & up-gradation and maintenance of modern nurseries and other planting stock production facilities for production of quality planting materials	Tall Seedling Maintanance				4000.00	Plants	0.00	0.288	
12	SF Bharuch	SF Valsad	20%NPV	3 (a)	Establishment & up-gradation and maintenance of modern nurseries and other planting stock production facilities for production of quality planting materials	Tall Seedling Maintanance				4000.00	Plants	0.00	0.288	
13	SF Godhra	SF Dahod	20% NPV	3 (a)	Establishment & up-gradation and maintenance of modern nurseries and other planting stock production facilities for production of quality planting materials	Tall Seedling Maintanance				4000.00	Plants	0.00	0.288	
14	SF Godhra	SF Godhra	20%NPV	3 (a)	Establishment & up-gradation and maintenance of modern nurseries and other planting stock production facilities for production of quality planting materials	Tall Seedling Maintanance				4000.00	Plants	0.00	0.288	
15	SF Godhra	SF Vadodara	20%NPV	3 (a)	Establishment & up-gradation and maintenance of modern nurseries and other planting stock production facilities for production of quality planting materials	Tall Seedling Maintanance				4000.00	Plants	0.00	0.288	
16	SF Mehsana	SF Banaskantha	20%NPV	3 (a)	Establishment & up-gradation and maintenance of modern nurseries and other planting stock production facilities for production of quality planting materials	Tall Seedling Maintanance				4000.00	Plants	0.00	0.288	
17	SF Mehsana	SF Mehsana	20%NPV	3 (a)	Establishment & up-gradation and maintenance of modern nurseries and other planting stock production facilities for production of quality planting materials	Tall Seedling Maintanance				12000.00	Plants	0.00	0.864	
18	SF Mehsana	SF Sabarkantha	20%NPV	3 (a)	Establishment & up-gradation and maintenance of modern nurseries and other planting stock production facilities for production of quality planting materials	Tall Seedling Maintanance				4000.00	Plants	0.00	0.288	
19	SF Rajkot	Botad	20%NPV	3 (a)	Establishment & up-gradation and maintenance of modern nurseries and other planting stock production facilities for production of quality planting materials	Tall Seedling Maintanance				4000.00	Plants	0.00	0.288	
20	SF Rajkot	Devbhumi Dwarka	20%NPV	3 (a)	Establishment & up-gradation and maintenance of modern nurseries and other planting stock production facilities for production of quality planting materials	Tall Seedling Maintanance				4000.00	Plants	0.00	0.288	

Sr. no	Circle	Division	Type	Activity No	Permissible as per CAF	Activity details	Place	Latitude	Longitude	Quantity	Unit	Rate (Rs Lacs)	Amount (Rs Lacs)	Remarks
21	SF Rajkot	Gir-Somnath	20%NPV	3 (a)	Establishment & up-gradation and maintenance of modern nurseries and other planting stock production facilities for production of quality planting materials	Tall Seedling Maintanance				4000.00	Plants	0.00	0.288	
22	SF Rajkot	SF Amreli	20%NPV	3 (a)	Establishment & up-gradation and maintenance of modern nurseries and other planting stock production facilities for production of quality planting materials	Tall Seedling Maintanance				4000.00	Plants	0.00	0.288	
23	SF Rajkot	SF Rajkot	20%NPV	3 (a)	Establishment & up-gradation and maintenance of modern nurseries and other planting stock production facilities for production of quality planting materials	Tall Seedling Maintanance				4000.00	Plants	0.00	0.288	
1	Kutch	Patan	20% NPV	3 (j)	Production and distribution of quality planting material through certified nurseries at subsidized price for promotion of trees outside forests on Government lands promoted by State Government;	Tall Seedling	Lalapur	23.5473	72.2313	5000	Plants	0.0005	2.50	
2	Kutch	SF Kutch	20% NPV	3 (j)	Production and distribution of quality planting material through certified nurseries at subsidized price for promotion of trees outside forests on Government lands promoted by State Government;	Tall Seedling	Dethali	23.54444	72.19471	10000	Plants	0.0005	5.00	
5	SF Ahmdabad	SF Anand	20% NPV	3 (j)	Production and distribution of quality planting material through certified nurseries at subsidized price for promotion of trees outside forests on Government lands promoted by State Government;	Tall Seedling	Anand Range	-	-	10000	No	0.0005	5.00	
13	SF Ahmdabad	SF Nadiad	80% NPV	3 (j)	Production and distribution of quality planting material through certified nurseries at subsidized price for promotion of trees outside forests on Government lands promoted by State Government;	Tall Seedling	Vaso, Ta.Nadiad	22° 40.671	72° 46.251	10000	No	0.0005	5.00	
21	SF Ahmdabad	SF Surendranagar	20% NPV	3 (j)	Production and distribution of quality planting material through certified nurseries at subsidized price for promotion of trees outside forests on Government lands promoted by State Government;	Tall Seedling	Nava Nursery	22.28.45	71.14.32	10000	Plants	0.0005	5.00	
30	SF Bharuch	SF Narmda	20% NPV	3 (j)	Production and distribution of quality planting material through certified nurseries at subsidized price for promotion of trees outside forests on Government lands promoted by State Government;	Tall Seedling	Aerodram	21'51'31.06	73'28'31.06	4000	No	0.0005	2.00	
33	SF Bharuch	SF Surat	20% NPV	3 (j)	Production and distribution of quality planting material through certified nurseries at subsidized price for promotion of trees outside forests on Government lands promoted by State Government;	Tall Seedling	mota	21'18'36"120"	73'06'95"290"	10000	No	0.0005	5.00	
38	SF Bharuch	SF Valsad	20% NPV	3 (j)	Production and distribution of quality planting material through certified nurseries at subsidized price for promotion of trees outside forests on Government lands promoted by State Government;	Tall Seedling				10000.00	No	0.0005	5.00	
	SF Bharuch	SF Navsari	20% NPV	3 (j)	Production and distribution of quality planting material through certified nurseries at subsidized price for promotion of trees outside forests on Government lands promoted by State Government;	Tall Seedling				5000.00	No	0.0005	2.50	
39	SF Godhra	SF Dahod	20% NPV	3 (j)	Production and distribution of quality planting material through certified nurseries at subsidized price for promotion of trees outside forests on Government lands promoted by State Government;	Tall Seedling	Limkheda	22°49'30.5"N	73°59'42.8"E	5000	No	0.0005	2.50	
40	SF Godhra	SF Godhra	20% NPV	3 (j)	Production and distribution of quality planting material through certified nurseries at subsidized price for promotion of trees outside forests on Government lands promoted by State Government;	Tall Seedling	Suva	23°04'36.55"N	073°37'04.00"E	5000	No	0.0005	2.50	
41	SF Mehsana	SF Banaskantha	20% NPV	3 (j)	Production and distribution of quality planting material through certified nurseries at subsidized price for promotion of trees outside forests on Government lands promoted by State Government;	Tall Seedling	Pataliya	24° 11' 36.9996"	72° 45' 30.528"	10000	No	0.0005	5.00	

Sr. no	Circle	Division	Type	Activity No	Permissible as per CAF	Activity details	Place	Latitude	Longitude	Quantity	Unit	Rate (Rs Lacs)	Amount (Rs Lacs)	Remarks
52	SF Mehsana	SF Mehsana	20% NPV	3 (j)	Production and distribution of quality planting material through certified nurseries at subsidized price for promotion of trees outside forests on Government lands promoted by State Government;	Tall Seedling	Vadnagar	23°48'33.2"	72°37'26.9"	10000	No	0.0005	5.00	
56	SF Mehsana	SF Sabarkantha	20% NPV	3 (j)	Production and distribution of quality planting material through certified nurseries at subsidized price for promotion of trees outside forests on Government lands promoted by State Government;	Tall Seedling	Rampura	23.21.50.04	072.55.36.04	5000	No	0.0005	2.50	
68	SF Rajkot	Botad	20% NPV	3 (j)	Production and distribution of quality planting material through certified nurseries at subsidized price for promotion of trees outside forests on Government lands promoted by State Government;	Tall Seedling	Krushnasagar	N-22173947	E-71643537	5000	No	0.0005	2.50	
71	SF Rajkot	Devbhumi Dwarka	20% NPV	3 (j)	Production and distribution of quality planting material through certified nurseries at subsidized price for promotion of trees outside forests on Government lands promoted by State Government;	Tall Seedling	KHAMBHALIYA	N 22.28774	E 69.69372	10000	Plants	0.0005	5.00	
81	SF Rajkot	SF Amreli	20% NPV	3 (j)	Production and distribution of quality planting material through certified nurseries at subsidized price for promotion of trees outside forests on Government lands promoted by State Government;	Tall Seedling	Kanavav	21.327651	71.277303	10000	No	0.0005	5.00	
86	SF Rajkot	SF Rajkot	20% NPV	3 (j)	Production and distribution of quality planting material through certified nurseries at subsidized price for promotion of trees outside forests on Government lands promoted by State Government;	Tall Seedling	Vivekand Nursery - Jasdan	22° 01'38.44"N	71°12'22.96"E	20000	No	0.0005	10.00	
87	Gandhinagar	Gandhinagar	20% NPV	3 (j)	Production and distribution of quality planting material through certified nurseries at subsidized price for promotion of trees outside forests on Government lands promoted by State Government;	Tall Seedling				10000	No	0.0005	5.00	

521.00

Annual Plan of Operation 2021-22 Under CAMPA - 20 % of NPV Works
Construction of residential and official buildings in for Frontline staff
Statement-5(3) (e)

Sr. no	Circle	Division	Type	Activity No	Permissible as per CAF	Activity details	Place	Latitude	Longitude	Quantity	Unit	Rate (Rs Lacs)	Amount (Rs Lacs)	Remarks
1	Gandhinagar	Arvalli	20% NPV	3 (e)	Construction of residential and official buildings in for Frontline staff	Beat Guard Quarter	RUDARDI	23.41.337	073.22.585	1	No	10.00	10.00	
2	Junagadh	Bhavnagar	20% NPV	3 (e)	Construction of residential and official buildings in for Frontline staff	Construction of Forester Quarter	Forest Colony, Grass Depot, Bhavnagar	21.7392	72.1515	1	No	14.00	14.00	
3	Junagadh	Bhavnagar	20% NPV	3 (e)	Construction of residential and official buildings in for Frontline staff	Construction of Forester Quarter	Botad	22.1673	71.6801	1	No	14.00	14.00	
4	Junagadh	Junagadh	20% NPV	3 (e)	Construction of residential and official buildings in for Frontline staff	Beat Guard Quarter	Dungar North/Jambudi/Chokli	21.60182	70.53391	1	No	10.00	10.00	
5	Junagadh	Surenranagar	20% NPV	3 (e)	Construction of residential and official buildings in for Frontline staff	Beat Guard Quarter	Chotila (Spill Over)			2	No	20.00	20.00	
6	Kutch	Banni Grassland	20% NPV	3 (e)	Construction of residential and official buildings in for Frontline staff	Beat Guard Quarter	Bhirandiyara	23°67'12.15"N	069° 72'26.88"E	1	No	10.00	10.00	
7	Kutch	Kutch (E)	20% NPV	3 (e)	Construction of residential and official buildings in for Frontline staff	Construction of Forester Quarter	Bhuj	23°14'48.05	69°40'10.61"	1	No	14.00	14.00	
8	Kutch	Kutch (W)	20% NPV	3 (e)	Construction of residential and official buildings in for Frontline staff	Beat Guard Quarter	Vermanagar	23 40 56 72	68 43 0 87	2	No	10.00	20.00	
9	WL Junagadh	Gir East	20% NPV	3 (e)	Construction of residential and official buildings in for Frontline staff	Spill over works of construction of quarters				2		30.00	30.00	
10	Surat	Surat	20% NPV	3 (e)	Construction of residential and official buildings in for Frontline staff	Construction of Forest Guard Quarter	Pipalvada	N 21 17 41.18	E 073 23 53.30	1	No	Estimate Work	10.00	
11	Surat	Surat	20% NPV	3 (e)	Construction of residential and official buildings in for Frontline staff	Construction of Forest Guard Quarter	Vankal	21° 26' 13.58"	73° 13' 44.72"	1	No	Estimate Work	10.00	
12	Surat	Vyara	20 % NPV	3 (e)	Construction of residential and official buildings in for Frontline staff	Forester Quarter (B Type)	B.G. Ambapani (Amabapani), Vyara Range	21.01.44.8	073.30.47.0	1	No	14.00	14.00	
13	Surat	Vyara	20 % NPV	3 (e)	Construction of residential and official buildings in for Frontline staff	Forester Quarter (B Type)	R.F. Umarada (Umarada), Sadadvel Range	21.22.00	073.37.37	1	No	14.00	14.00	
14	Surat	Vyara	20 % NPV	3 (e)	Construction of residential and official buildings in for Frontline staff	Forest Guard Quarter (A Type)	B.G. Bhatvada (Kherwada),Kherwada Range	21.16.42.0	073.27.39.4	1	No	10.00	10.00	
15	Surat	Vyara	20 % NPV	3 (e)	Construction of residential and official buildings in for Frontline staff	Forest Guard Quarter (A Type)	Limbi Round, Tapty Range	21.16.21.5	073.33.06.7	1	No	10.00	10.00	
16	Vadodara	Mahisagar	20% NPV	3 (e)	Construction of residential and official buildings in for Frontline staff	Construction of RFO quarter	Virpur	23.19616	73.49553	1	No	17.00	17.00	
17	Valsad	Dang (N)	20% NPV	3 (e)	Construction of residential and official buildings in for Frontline staff	Construction of Forest Guard Quarter	Kushamal			1	No	12.50	12.50	
18	Valsad	Dang (N)	20% NPV	3 (e)	Construction of residential and official buildings in for Frontline staff	Construction of ForestGuard Quarter	Lahan Kadmal	20°55'16"N	073°43'48"E	1	No	12.50	12.50	
19	Valsad	Dang (N)	20% NPV	3 (e)	Construction of residential and official buildings in for Frontline staff	Beat Guard Quarter	Dhulada	20°57'01.4"N	073°39'54.1"E	1	No	15.00	15.00	
20	Valsad	Dang (N)	20% NPV	3 (e)	Construction of residential and official buildings in for Frontline staff	Beat Guard Quarter	Kalibel	20°55'32.9"N	073°34'82.8"E	1	No	15.00	15.00	
21	Valsad	Dang (N)	20% NPV	3 (e)	Construction of residential and official buildings in for Frontline staff	Beat Guard Quarter	Bardipada			2	No	20.00	20.00	
22	Valsad	Dang (S)	20% NPV	3 (e)	Construction of residential and official buildings in for Frontline staff	Construction of Forester Quarter	Malunga naka	-20 34 12 7	-73 39 54 9	1	No	14.00	14.00	
23	Valsad	Dang (S)	20% NPV	3 (e)	Construction of residential and official buildings in for Frontline staff	Construction of RFO quarter	Chichigavtha	N20.48.26.4"	E73.33.61.7"	1	No	15.00	15.00	
24	Valsad	Dang (S)	20% NPV	3 (e)	Construction of residential and official buildings in for Frontline staff	Beat Guard Quarter	Sakarpatal	N20.69.19.0"	E73.57.18.0"	1	No	10.00	10.00	
25	Valsad	Valsad (S)	20% NPV	3 (e)	Construction of residential and official buildings in for Frontline staff	Forester Quarter	Spill over			1	No	6.00	10.00	
26	Valsad	Valsad (S)	20% NPV	3 (e)	Construction of residential and official buildings in for Frontline staff	Beat Guard Quarter	Spill over			1	No	5.00	10.00	

Sr. no	Circle	Division	Type	Activity No	Permissible as per CAF	Activity details	Place	Latitude	Longitude	Quantity	Unit	Rate (Rs Lacs)	Amount (Rs Lacs)	Remarks
27	Valsad	Valsad (S)	20% NPV	3 (e)	Construction of residential and official buildings in for Frontline staff	Taluka Van Bhavan	Spill over			1	No	9.00	10.00	
28	Valsad	Valsad (N)	20% NPV	3 (e)	Construction of residential and official buildings in for Frontline staff	Construction of Guard Quarter	Kandha			1	No	10.00	10.00	
29	WL Gandhinagar	Banaskantha	20% NPV	3 (e)	Construction of residential and official buildings in for Frontline staff	Beat Guard Quarter	Hathidra	N 24.226941	E 72.634074	1	No	10.00	10.00	
30	WL Gandhinagar	Dhrangadhra	20% NPV	3 (e)	Construction of residential and official buildings in for Frontline staff	Constraction of Forester Quarter	Kharaghoda	23 18 34.03		1	No	10.00	10.00	
31	WL Vadodara	Narmda	20% NPV	3 (e)	Construction of residential and official buildings in for Frontline staff	Beat Guard Quarter	Dhochaki	N-21'46"10.73	E-073'24'29.07"	1	No	10.00	10.00	

Total	35			411.00
--------------	-----------	--	--	---------------

Third Party Monitoring of Plantations taken up Under CAMPA Funds- 2017-18

Sr. No.	P-code	Circle	Div	Range	Location	Sample Area	Sample Area 1	Plantation Model	Year	Number of Plants Planted	Number Of Plants Survived	Average Field Height (cm)	Survival Percentage	Zonal Survival % Grade
RJ-87	Saurashtra	Rajkot	Gir-Somnath	Veraval	Santipur Patiya To Somnath		10	Campa	17-18	6250	6125	1.610612245	98	Excellent
P-971	North	Gandhinagar	Sabarkantha	Vijaynagar	Motakotda	>100	162	Campa-M2/M-2	16-17	138996	112859	104.7032324	0.8119586	Very Good
P-1275	South	Valsad	Valsad-S	Sanjan	Dehli	5 to 50	14.04	Campa-M2/M-2	17-18	23390	22002	80.69230769	0.9406584	Excellent
P-257	Saurashtra	Junagadh	Bhavnagar	Palitana	Anida	<5	2	CAMPA/FCA	17-18	554	462	35.89110576	0.833935	Very Good
32	P-32	Ahmedabad	Ahmedabad	Dhandhuka	Gogala(R2)	12.65	12.65	CAMPA	13-14	21408	9997	71.27938298	0.466975	Very Good
108	P-108	Rajkot	Amreli	Savar	Khambha-	5.04	5.04	CAMPA	13-14	3654	1574	141.89	43%	Medium
117	P-117	Ahmedabad	Anand	Sojitra	Sojidra-	15	15	CAMPA	12-13	24000	14697	148.58	61%	Excellent
143	P-143	Gandhinagar	Aravalli	Malpur	Malpur	39	39	CAMPA	12-13	78000	27488	23.92	35%	Very
337	P-338	Vadodara	Baria	Dahod	Junapani	1.92	1.92	CAMPA	15-16	3840	2672	38.00	70%	Very Good
338	P-339	Vadodara	Baria	Dahod	Navagam	2.16	2.16	CAMPA	15-16	4320	2716	23.43	63%	Medium
339	P-340	Vadodara	Baria	Dahod	Navagam	5.69	5.69	CAMPA	15-16	11380	7969	25.07	70%	Very Good
349	P-350	Vadodara	Baria	Dahod	Junapani(MFP-1)	3.51	3.51	CAMPA	13-14	7020	3833	16.56	55%	Excellent
409	P-410	Surat	Bharuch	Netrang	Kakadpada	10.2	10.2	CAMPA	15-16	20400	17902	143.87	88%	Excellent
435	P-436	Surat	Bharuch-SD	Netrang	Rajwadi	25	25	CAMPA	14-15	21450	15472	128.80	72%	Excellent
459	P-460	Junagadh	Bhavnagar	Mahuva	Beda	24.04	24.04	CAMPA	15-16	6660	3166	48.27	48%	Poor
568	P-569	Vadodara	Chhotaudepur	Vadodara	Natvarnagar(C1)	32	32	CAMPA	13-14	64000	30367	104.96	47%	Very Good
670	P-670	Valsad	Dangs-S	Ahwa East	Ahwa-E,RF-130,131,132	16.81	16.81	CAMPA	12-13	26896	16155	89.22	60%	Excellent





729	P-729	Gandhinagar	Gandhinagar	Dharoi	Talegadh (C1)	22	22	CAMPA	13-14	44000	18792	101.28	43%	Medium
772	P-772	Junagadh-WL	Gir West	Visawadar	Manandiya	1.1	1.1	CAMPA	14-15	1850	438	49.25	24%	Very Poor
902	P-901	Vadodara	Godhra	Khanpur	Vavkuva(R2)	55.6	55.6	CAMPA	13-14	92130	39378	59.70	43%	Medium
987	P-986	Junagadh	Junagadh	Mangrol	Bantva(R2)	1	1	CAMPA	13-14	1666	872	72.37	52%	Very Good
1142	P-1141	Kutch	Kutch-E	Bhuj - South	Moto Dholo	23	23	CAMPA	13-14	38310	12178	59.40	32%	Poor
1143	P-1142	Kutch	Kutch-E	Rapar - South	Suvai-3(R2)	25	25	CAMPA	13-14	41650	25639	65.67	62%	Excellent
1197	P-1196	Kutch	Kutch-W	Mandvi	Poladiya-1(R2)	50	50	CAMPA	13-14	83147	52138	55.69	63%	Excellent
1284	P-1283	Junagadh	Morbi	Morbi	Chachapar	2.88	2.88	CAMPA	15-16	4798	2888	92.60	60%	Medium
1345	P-1344	Ahmedabad	Nadiad	Balasinor	Dolatporda	9.18	9.18	CAMPA	14-15	11000	3985	86.31	36%	Poor
1358	P-1357	Ahmedabad	Nadiad	Balasinor	Dolat porda	27.072	27.072	CAMPA	15-16	32433	11611	49.71	36%	Very Poor
1359	P-1358	Ahmedabad	Nadiad	Virpur	Chikhlijoja-2	17	17	CAMPA	15-16	16274	8974	80.13	55%	Medium
1480	P-1479	Kutch	Patan	Santalpur	Piparala - 3	30	30	CAMPA	12-13	0	0	0.00	0%	Very Poor
1521	P-1520	Junagadh	Porbandar	Protection Range, Porbandar	Porbandar hi Kuchdi Road Side	11.4	11.4	CAMPA	13-14	8657	2896	182.48	33%	Poor
1571	P-1570	Junagadh	Rajkot	Wakaner	Rajgadh	41.92	41.92	CAMPA	14-15	69839	16108	40.81	23%	Very Poor
1645	P-1644	Gandhinagar	Sabarkantha	RDF Poshina	Gandhisana	18.62	18.62	CAMPA	12-13	36640	10381	70.71	28%	Medium
1917	P-1915	Junagadh	Surendranagar	Wadhwan	Varsani(R2)	20	20	CAMPA	13-14	33320	8802	73.47	26%	Poor
2093	P-2091	Valsad	Valsad-N	Pangarbari	Piparod(R2)	2.86	2.86	CAMPA	13-14	4432	2689	47.05	61%	Excellent

2152	P-2150	Valsad	Valsad-S	Fatepur	Burvad	1.89	1.89	CAMPA	15-16	3149	2375	76.95	75%	Very Good
2176	P-2174	Surat	Vyara	Tapti	Limbi-C.N-40	19	19	CAMPA	13-14	38000	26684	138.35	70%	Excellent
2181	P-2179	Surat	Vyara	Unai	Padamdungari-C.N-368	25	25	CAMPA	13-14	50000	27741	47.49	55%	Very Good


Third Party Monitoring During 2018-19 by NABARD consultancy Services Pvt. Ltd. (NABCONS)


Division	Range	Year	ID No.	Model group	Location	Area In Ha.	No. of Plants			Av. Height In cm.	Survival Marks	Height Marks	Planting on Register Marks	Treatment Plan Usage Marks	Total Marks	Category
							Planted	surviving	Surviving %							
Ahmedabad	Dholera	2017-18	1174	CA / CAMPA	Gogla-1	50	83300	27312	32.79%	350	11	45	5	5	66	Very Good
Aravalli	Malpur	2017-18	9221	CA / CAMPA	Nathavas	69	59502	36705	61.69%	150	34	45	5	5	89	Very Good
Kutch-West	Nakhatrana (W)	2014-15	16155	CA / CAMPA	Khambhla	20	33320	13950	41.87%	200	23	45	5	5	78	Very Good
Chhotaudepur	Chhotau depur	2015-16	28586	CA / CAMPA	Badvav	2.07	1294	492	38.02%	140	23	45	5	5	78	Very Good
Chhotaudepur	Chhotau depur	2015-16	28587	CA / CAMPA	Badvav	1	625	244	39.04%	140	23	45	5	5	78	Very Good
Mahisagar	Balasinor	2015-16	28804	CA / CAMPA	Dolatporda	26.82	17433	9044	51.88%	180	34	45	5	5	89	Very Good
Mahisagar	Khanpur	2018-19	29670	CA / CAMPA	Naroda	16	13728	10579	77.06%	150	45	45	5	0	95	Outstanding

PHOTOGRAPHS OF WORKS TAKEN UP UNDER CAMPA




CAMPA Photos





**Rubble Wall
Moriyana, Netrang Range
Bharuch**



**Compensatory Afforestation
Year : 2012 – 13
Area : 36.00 Ha.
Pingot, Netrang Range
Bharuch**

**Compensatory Afforestation, Year : 2015 – 16, Area : 25.00 Ha.
Ghanteswar, Rakot – North Range, Rajkot**




**Plantation Year:- 2014-15
Plantation Place:- Moriyana
Plantation Area:- 16.00
Range:- Netrang
Division:-Bharuch**


Compensatory Afforestation , Year : 2015 – 16, Area : 5.00 Ha. Nilekha, Upleta Range, Rajkot



Plantation Year : 2017-18
Plantation Place : Amkuti Comp. - 176
Plantation Area : 30 ha
District : Nagaur, Rajasthan
Division : Jaipur




Padmdungari,



Production of quality seedlings
Dantej Nursery, Navsari

campa toll seedling nursery : Dantej
20.92062, 72.93354, -37.0m, 243°
Jun 14, 2018 18:56:57




Beet-Dungar, (pointing wall)
23.30672, 74.03165, 176.0m
Jun 20, 2018 5:08:32 PM




Boundary Cairn
Ashnavi, Jhagadia Range
Bharuch




Fire Watch Tower
Dedakadi Range
Gir National Park & Sanctuary



Fire Watch Tower
Year: 2017-18
Area: 30 ha.
Amkuti, Nessu West range,
Vyara Forest Division.
GPS: N 21.17'07.9" E 073 49.56.4"





Plantation Year:- 2014-15
 Plantation Place:- Moriyana
 Plantation Area:- 16=00
 Range:- Netrang
 Division:-Bharuch

