



## DEPARTMENT OF FORESTS & WILDLIFE CHANDIGARH ADMINISTRATION

Off.: Paryavaran Bhawan(2<sup>nd</sup> Floor), Sector-19-B, Madhya Marg, Chandigarh – 160019  
E-mail address: [forestchandigarh@gmail.com](mailto:forestchandigarh@gmail.com) Tel:0172-2700284

No. For/21/2909  
To

Dated: 04-3-2021

The Assistant Inspector General of Forests,  
Government of India,  
Ministry of Environment, Forest and Climate Change,  
Hall No. 1, 4<sup>th</sup> Floor, Block NO.-3, CGO Complex,  
Lodhi Road, New Delhi.

**Subject:-** CAMPA- Chandigarh Sanction of fund for maintenance of  
Compensatory Afforestation works, Action Plan for APO 2021-22, reg-  
Sir,

Kindly refer to your letter no. NIL dated 17.02.2021, on the subject cited above.

In this connection, the required information of Annual Plan of Operation  
for the year 2021-21 is given as under:-

|     |   |  |
|-----|---|--|
| (a) | If does not consist of Part I to Par IV in the manner prescribed (see Form-XII) in Rule 39 of CAF Rules, 2018   | The detail of Part I to Part IV is enclosed at <b>Annexure- 'A'</b> (sub <b>Annexure- I to VI</b> )  |
| (b) | The Minutes of Meeting of the State Level Steering Committee, in which the APO has been approved, are not enclosed  | The copy of Minutes of the Meeting of the State Level Steering Committee is enclosed at <b>Annexure- 'B'</b>   |
| (c) | Geographical coordinate/ Geo-tags of activities proposed have not been furnished  | The Geographical Coordinate/ Geo-tags is enclosed at <b>Annexure- 'C'</b>  |
| (d) | The monthly statements of State Authority on Physical & Financial achievements in Form VIII {see rule 37} have not been furnished   | The monthly statement on physical and financial achievement in Form VIII is enclosed at <b>Annexure- 'D'</b>   |
| (e) | The compliance report in respect of letter No. F. No. Na-15/26/2020-NA dated 15.07.2020 have not been submitted   | The opening of CAMPA Head account is under process and no funds have been released for the last two years. However, the maintenance works were done being a season bound activity and the disbursement will be done as soon as Heads become active. Matter was repeatedly pursued with the Principal Accountant General, UT Chandigarh & Finance Department Chandigarh Administration.             |
| (f) | The compliance report of letter F. No. 15/1/2020-NA dated 15.07.2020 of regarding unspent fund has not been submitted   | Complied and there is no balance at present.   |
| (g) | The detail regarding geographical coordinates, physical and financial progress of activities undertaken under the previous APOs have not been uploaded on the e-Green Watch portal along with time-series photographs of the area before and after execution of the work. | The Geographical Coordinate/ Geo-tags is enclosed at <b>Annexure C</b> and physical and financial progress of activities undertaken under the previous APOs cannot be submitted at the e-Green Watch portal as Khasra Numbers are mandatory for CA Land at the portal while registering which are not available in this office. However, relevant Photographs are attached at <b>Annexure- 'F'</b> |

Therefore, you are requested to approve the proposals for the year 2020-21 for the State CAMPA of Chandigarh.

Yours faithfully,

(Debendra Dalai, IFS),  
Chief Conservator of Forests &  
Special Secretary Forest,  
Chandigarh Administration.

## Form-XII

## Annual Plan of Operation

## 1. Part-I: Brief history and past performance

|     |  |   |
|-----|--|---|
| (a) | Brief description of forests and forestry sector in the State.   | The detail enclosed at <b>Annexure I</b>  |
| (b) | Compensatory afforestation, other forestry and related schemes (physical and financial) including catchment area treatment, wildlife management and community development works and activities carried out therein in the State in last five years from the State Fund, in tabular form. | The detail enclosed at <b>Annexure II</b>   |
| (c) | Forestry and other related schemes (physical and financial) and activities carried out therein in the state in previous years from the fund received under other schemes of the Government in tabular form.  | The detail enclosed at <b>Annexure III</b>  |
| (d) | Year wise total forest area diverted in the various districts/ forest divisions of the State since 1980, in tabular form.  | The detail enclosed at <b>Annexure IV</b>   |
| (e) | Year wise total compensatory afforestation carried out in the State since 1980, in tabular form.   | The detail enclosed at <b>Annexure V</b>  |
| (f) | Brief description and abstract of the monitoring work done by the Monitoring and Evaluation Wing of the State Forest Department.   | -NA-  |
| (g) | Brief description and abstract of the monitoring work done by the independent monitor (Third Party Monitoring) in the State  | Third party monitoring of CAMPA was done in the year 2014 by the Dr. Y.S. Parmar University of Horticulture & Forestry, Nauni, Solar (H)                    |
| (h) | Any other important information for consideration relevant for preparing APO.  | To fight climate change and air quality issue in Urban forestry setups, some activities are proposed under NPV part of the APO which may please be allowed. |

2. Part- II: Activities to be undertaken for compensatory afforestation, additional compensatory afforestation, penal compensatory afforestation, catchment area treatment plan and for any other site specific scheme may be used as per site-specific schemes submitted by the State along with the approved proposals for diversion of forest land under the Forest (Conservation) Act, 1980 (69 of 1980) referred to in clause (a) of section 6 of the Act:

|     |  |  |
|-----|--|--|
| (a) | District/ forest division wise details of new compensatory afforestation, catchment area treatment plan works, wildlife management activities to be done as per the conditions imposed under forest clearance granted by the Central Government under the Forest (Conservation) Act, 1980  | The detail enclosed at <b>Annexure V</b>   |
| (b) | Location, estimated cost and implementation schedule of each activity proposed to be executed from State Fund to be provided district / division wise.   | <ul style="list-style-type: none"> <li>• Location enclosed as <b>Annexure-C</b></li> <li>• Estimate cost as <b>Annexure-B</b></li> </ul> |
| (c) | Details of maintenance works in physical and financial terms proposed to be undertaken in the current financial year in the case of compensatory afforestation work, catchment area treatment plan works, wildlife management activities and other such activities undertaken in previous years which need maintenance for its survival and sustainability | <ul style="list-style-type: none"> <li>• Estimate cost as <b>Annexure-B</b></li> </ul>   |

3. **Part-III: Activities to be undertaken from net present value and interest component referred in rule 5 and rule 6:**

|     |   |   |
|-----|---|---|
| (a) | District/ forest division wise details of activities to be done in the State on specified activities referred to in rule 5 and rule 6.  | NPV component under <b>Annexure-B</b>   |
| (b) | Location, estimated cost and implementation schedule of each activity proposed to be executed from State Fund to be provided district / division wise.  | <ul style="list-style-type: none"> <li>• Location of NPV at <b>Annexure- VI</b></li> <li>• Interest enclosed under <b>Annexure-B</b></li> </ul> |
| (c) | Details of maintenance works in physical and financial terms, proposed to be undertaken in the current financial year in the case of activities undertaken in the State on specified activities referred to in rule 5 and rule 6 undertaken in previous years which needs maintenance for its survival and sustainability | Not Applicable  |

4. **Part-IV: Measurable output of all physical activities and targets of each permissible activity along with the period required for achieving the measurable output:**

|     |  |  |
|-----|--|--|
| (a) | Physical and financial targets of each activity to be undertaken in measurable quantity along with the estimated cost of such activities in tabular form including details provided in part II and part III. | <b>Annexure-B</b>  |
| (b) | Measurable output of all physical activities to be undertaken along with the period required for achieving the measurable output.  | -NA-   |
| (c) | Details of the concurrent monitoring and evaluation report including third party monitoring undertaken in past with photographs.   | <ul style="list-style-type: none"> <li>• Third party monitoring of CAMPA done in the year 2014 by the Dr Y S Parmar University of Horticulture &amp; Forestry, Nauni, Solar (H)</li> <li>• Photographs enclosed at <b>Annexure- 'E'</b></li> </ul> |

## **BRIEF DESCRIPTION OF FORESTS AND FORESTRY SECTOR IN THE STATE**

Chandigarh is a well planned city known all over the world for its architectural planning and landscape. The Master plan of the 'City beautiful' Chandigarh was prepared by Swiss-French architect le Corbusier. It is a Union Territory (UT) of India and serves as capital of the States of Haryana & Punjab. The city was named after the mother goddess of power, Chandi, whose temple Chandi Mandir is located in the vicinity of the site selected for the city. The Chandigarh city is situated in a picturesque setting under the foot of Shivalik Hills at a height of 365 meters above the mean sea level. The city boundaries are defined by two seasonal rivulets – the Patiali ki Rao and Sukhna choe, with the beautiful backdrop of the Shivalik hills.

The greening is an integral part of Urban Planning in UT Chandigarh. Tree plantation along avenues, open spaces, green belts around building complexes are the enthralling features of the city. A number of beautiful avenues with conspicuous tree species, well wooded forests along the periphery of city, 'Sukhna Lake' against the backdrop of Lake Reserve Forests, green belts running across the length and breadth of the city and a beautiful 'Sukhna Wildlife Sanctuary' on its periphery, further enhance the ecological, environmental and aesthetic richness of the city.

### **CHANDIGARH IS MORE BEAUTIFUL WITH FORESTS AND FORESTRY SECTOR-**

- Two Wildlife Sanctuaries (Sukhna Wildlife Sanctuary & City Bird Sanctuary in Sector-21)
- Nagar Van (City Forest) within the city
- Botanical Garden
- Butterfly Park
- Peacock Park at Sector 39
- Designated wetland called 'Sukhna'- An ideal habitat for Migratory Birds.
- City has replaced all conventional energy street light system with LED.

### **ACHIEVEMENTS-**

- Forests of Chandigarh have been assigned the Rank 1 on Planning Commission's Environmental performance index.
- The forest cover in U.T. Chandigarh is **48.03 sq km** and another **25 sq km** area is under tree cover.
- The forest in the UT has increased by **0.47 sq km** in 2019 as compared to the 2017(Source- ISFR 2019).
- The Green Cover of UT Chandigarh has increased by **71.96 sq km** including Sukhna Wildlife Sanctuary from 57.55 sq km to 64.75 sq km at present.

## Annexure- II

**COMPENSATORY AFFORESTATION, OTHER FORESTRY AND RELATED SCHEMES (PHYSICAL AND FINANCIAL) INCLUDING CATCHMENT AREA TREATMENT, WILDLIFE MANAGEMENT AND COMMUNITY DEVELOPMENT WORKS AND ACTIVITIES CARRIED OUT THEREIN IN THE STATE IN LAST FIVE YEARS FROM THE STATE FUND, IN TABULAR FORM.**

| SN | APO Year | Funds Demand ed (In Lacs) | Amou nt releas ed by Adhoc - CAMP A (In Lacs) | Activities  | TARGET    |   | ACHIEVEMENT |                      | REMARKS   |
|----|----------|---------------------------|---|---|-----------|---|-------------|----------------------|---|
|    |          |                           |   |   | Physi cal | Financi al/ Amount release d by Adhoc-CAMPA (In Lacs) | Physi cal   | Financi al (In Lacs) |   |
| 1. | 2016-17  | 116.06                    | 100.00  | 1. Creation of new plantation.<br>2. Maintenance of old plantation. | 12000     | 100.00  | 12000       | 119.68               | There was a balance of Rs.33.11 lacs in the account which remain utilized upto 31-03-2017.  |
| 2. | 2017-18  | 134.64                    | 113.00  | 1. Creation of new plantation.<br>2. Maintenance of old plantation. | 10000     | 113.000   | 10000       | 87.76                | Due to late release of funds i.e. at the end of March,2018, there is a balance of Rs.58.35 lacs in the account which remain utilized upto 31-03-2018. |
| 3. | 2018-19  | 161.14                    | 127.00  | 1. Creation of new plantation.<br>2. Maintenance of old plantation. | 8820      | 127.00  | 8820        | 118.85               | Due to late release of funds there is a balance of Rs. 8.15 lacs in the account which remain utilized upto 31.03.2019                                 |
| 4. | 2019-20  | 187.49                    | --  | 1. Creation of new plantation.<br>2. Maintenance of old plantation. | 10500     | --  |             | --                   | The work for the year 2019-20 has been carried, but the funds pertaining to UTs could not be released.  |
| 5. | 2020-21  | 226.26                    | --  | 1. Creation of new plantation.<br>2. Maintenance of old plantation. | 14000     | --  |             | --                   | The work for the year 2020-21 has been carried, but the funds pertaining to UTs could not be released.  |

Annexure III

The grant received from Government of India under Centrally Sponsored Scheme:

**1. Forest Fire Prevention and Management Scheme**

(Rs. In lakh)

| Year    | Grant Received | Amount utilized |
|---------|----------------|-----------------|
| 2016-17 | Rs. 58.16      | Rs. 58.16       |
| 2017-18 | Rs. 9.00       | Rs. 9.00        |
| 2018-19 | --             | --              |
| 2019-20 | Rs. 12.99      | Rs. 12.99       |
| 2020-21 | Rs. 21.55      | --              |

**2. Wildlife Habitat**

(Rs. In lakh)

| Year    | Grant Received | Amount utilized |
|---------|----------------|-----------------|
| 2020-21 | Rs. 25.16      | --              |

**YEAR WISE TOTAL FOREST AREA DIVERTED IN THE VARIOUS DISTRICTS/ FOREST DIVISIONS OF THE STATE SINCE 1980, IN TABULAR FORM**

| <b>Old FC cases from 1998 to 2002</b> |  |             |                      |               |              |                 |
|---------------------------------------|--|-------------|----------------------|---------------|--------------|-----------------|
| <b>Sr. No.</b>                        | <b>Name of Proposal</b>  | <b>Year</b> | <b>Area Diverted</b> | <b>Status</b> | <b>Total</b> | <b>CA site</b>  |
| 1                                     | Laying under ground telephone cable from Sec-5 to Vill. Kaimbwala, Chd               | 27.11.1998  | 0.0151               | Approved      | 1100         | Kaimbwala Beat  |
| 2                                     | Addl. Road links to Panchkula to Ease Traffic Between Chandigarh and Panchkula       | 16.03.2000  | 3.38                 | Approved      | 1600000      | Kishangarh beat |
| 3                                     | Providing SWD system on RLY RD. From Chd to Kalka Road                               | 06.09.1999  | 0.1437               | Approved      | 4500         | Manimajra beat  |
| 4                                     | Widening of existing path to village Kaimbwala, UT, Chandigarh                       | 25.10.1999  | 0.146                | Approved      | 27600        | Patiala Ki Rao  |
| 5                                     | Laying of Storm Water Line Under Ground Vill Raipur Khurd                            | 30.03.2000  | 0.02                 | Approved      | 3075         | Hallomajra Beat |
| 6                                     | Laying Sewer line from Vill Daria to Makhan Majra to St Plant near Vill Raipur Khurd | 10.08.2000  | 0.582                | Approved      | 32000        | Hallomajra Beat |
| 7                                     | Laying of Storm water Drain opposite under ground will Hallomajra                    | 09.05.2001  | 0.036                | Approved      | 1127         | Hallomajra Beat |
| 8                                     | Const. of SWD line from Punjab Eng. College to Patiala Ki Rao Choe, CHD              | 28.02.2002  | 0.0246               | Approved      | 5300         | Patiala Ki Rao  |
| 9                                     | Providing AddL. Storm Water Draiage Towards Railways station Chd                     | 01.01.2002  | 0.074                | Approved      | 11729        | Manimajra Beat  |
| 10                                    | Providing at Shivalik Arboratium Storm water drainage in letout area of taran sport. | 24.09.2001  | 0.024                | Approved      | 4260         | Manimajra Beat  |
| 11                                    | Const. of RLY line from Chandigarh Ludhiana, Chandigarh.                             | 15.01.2002  | 1.62                 | Approved      | 1949480      | Lake Beat       |
| 12                                    | Widening of Road from Causeway to Railway station road over Sukhna Choe              | 15.01.2001  | 0.077                | Approved      | 13846        | Manimajra Beat  |
| 13                                    | Const. of ROBI On Chandigarh Ludhiana Road   | 10.10.2002  | 0.1173               | Approved      | 23450        | Manimajra Beat  |

**TOTAL FOREST AREA DIVERTED IN RESPECT OF UT, CHANDIGARH SINCE 1980**

| Sr. No. | Name of Proposal   | Proposal No. | Diverted area (ha) | Compensatory Afforestation | Net Present Value | Total   | Name of the Bank | DD/RTGS/UTR and date of deposit                       | Date of Credit to CAMPA A/c     | CAMPA Remarks | CA Site   |
|---------|--|--------------|--------------------|----------------------------|-------------------|---------|------------------|---|---------------------------------|---------------|---|
| 1       | Div of forests land erection of 66 KV sub station in BBMB sec. 28, Chandigarh              | --           | 0.576              | 51524                      | 529920            | 581444  | -do-             | No. 321945 dt. 06.12.2003 & No. 336090 dt. 26.09.2003 | UTR No. 204541 dated 10.07.2006 | Reconciled    | Manimajra beat  |
| 2       | Div of forest land for lying of cable along kaimbawala matled road                         | --           | 0.024              | 0                          | 12480             | 12480   | -do-             | No. 145632 Dt. 23.03.2004                             | UTR No. 204541 dated 10.07.2006 | Reconciled    | No tree felling in this case, so that no CA is required |
| 3       | 11 KV Poles along the road from CTU workshop to industrial area, rly. Station Road         | --           | 0.28               | 3279                       | 257600            | 260879  | -do-             | No. 103296 dated 05.02.2004                           | UTR No. 204541 dated 10.07.2006 | Reconciled    | Manimajra beat  |
| 4       | Erection of 66 KV TR line for 220 KV Manimajra to ind Area                                 | --           | 4.622              | 420723                     | 4252240           | 4672963 | -do-             | No. 7000241 & 7000262 dated 12.01.2005                | UTR No. 204541 dated 10.07.2006 | Reconciled    | Village Kaimbala on the non-forest land                 |
| 5       | Erection of 66 KV TR line for 220 DV S/s Manimajra to Civil Sectt.                         | --           | 2.637              | 102542                     | 2426100           | 2528642 | -do-             | --  | UTR No. 204541 dated 10.07.2006 | Reconciled    | Village Kaimbala on the non-forest land                 |
| 6       | laying of pipe line from RD gullies to water drain as Additional RD for Sec. 26, Panchkula | --           | 0.0067             | 0                          | 5025              | 5025    | -do-             | No. 154516 dated 07.10.2006                           | UTR No. 204541 dated 10.07.2006 | Reconciled    | No tree felling in this case, so that no CA is required |



|    |   |                      |        |                  |         |         |        |   |                                 |            |   |
|----|---|----------------------|--------|------------------|---------|---------|--------|---|---------------------------------|------------|---|
| 7  | Const. of Christain Cemetery in Sec.25 Chandigarh   | --                   | 0.6758 | 300000           | 392000  | 692000  | -do-   | No. 282046 dated 30.05.2006   | UTR No. 204541 dated 10.07.2006 | Reconciled | Maloya  |
| 8  | Div of foreas land for extension of high court parking  | --                   | 0.6991 | 331300           | 643200  | 974500  | -do-   | No. 618200 dt. 18.07.2005   | UTR No. 204541 dated 10.07.2006 | Reconciled | --  |
| 9  | div of 360 sqm laying under ground tel.cable  | --                   | 0.036  | 8320             | 18720   | 27040   | -do-   | No. 548998 Dt. 17.08.2005   | UTR No. 204541 dated 10.07.2006 | Reconciled | Manimajra Forest  |
| 10 | Div of patilal ki rao forest land for under ground cable  | --                   | 0.0138 | 0                | 8004    | 8004    | -do-   | No. 28002 Dt. 31.03.2006  | UTR No. 204541 dated 10.07.2006 | Reconciled | --  |
| 11 | Widening and STG of RD. From Uttar Marg to Vill. Kaimbwala, UT, Chd.  | FP/CH/ROAD/990/2007  | 0.607  | 69000            | 455250  | 524250  | -do-   | DD No.297247  | 02.06.2007                      | Reconciled | Village Maloya  |
| 12 | Const. of Route No. 2 from Chd- Pkl   | FP/CH/ROAD/1333/2006 | 4.86   | 1996000          | 4471200 | 6467200 | --DO-- | 238450  | 07.07.2007                      | Reconciled | Village Maloya  |
| 13 | Manimajra Forest Beat Area For IT Habitat Near Kishangarh   | FP/CH/OTHER/989/2007 | 0.526  | 413720           | 483920  | 897640  | -DO-   | 133733  | 07.11.2007                      | Reconciled | Non- Forest land is selected for CA is in compact block & 2Km away from the zforest area. |
| 14 | Providing of SWD Line passing through forest area from PEC boundary wall to Discharge Water in Patiala-Ki Rao | FP/CH/OTHER/602/2009 | 0.0628 | 200542           | 50428   | 250970  | -DO-   | 530797 DD of (CA)<br>530798 DD of (NPV)                               | 25.02.2010                      | Reconciled | Patiala KI Rao  |
| 15 | Laying of Strom Water Drainage (SWD) Lines passing through forest Area, CHD                                   | FP/CH/OTHER/603/2009 | 0.04   | 128028           | 32120   | 160148  | -DO-   | 639112 DD of (CA)<br>639111 DD of (NPV)                               | 20.03.2010                      | Reconciled | Lake RF   |
| 16 | Widening of Chd-Kalka Road through Vill. Daria  | FP/CH/ROAD/815/2010  | 1.34   | 269650<br>889604 | 1076020 | 2235274 | -DO-   | (Rs.269650) 753828 & (Rs.889604) 769406 DDs of CA<br>753857 DD of NPV | 19.06.2010 & 04.11.2010         | Reconciled | Village Lahora  |

|    |  |                      |          |          |          |          |      |  |            |                      |   |
|----|--|----------------------|----------|----------|----------|----------|------|--|------------|----------------------|---|
| 17 | Const. of Manimajra Beat for Providing Approach Road to Police line, Sec-26, CHD from Road of Route No. 3 Backside Police Line VVIP Entry/ Exit Gate | FP/CH/OTHER/941/2011 | 0.108    | 51591    | 86724    | 138315   | -DO- | 684555 DD for NPV & 684556 DD for CA   | 30.03.2011 | Reconciled           | Manimajra Beat  |
| 18 | Permission for providing street light from Hallomajra Beat through under ground Cable on the Road From Vill. Makhan Majra to Vill Daria              | FP/CH/OTHER/943/2011 | 0.033746 | 8792     | 27098    | 35890    | -DO- | 692185 (DD of CA) & 692184 (DD of NPV) | 06.05.2011 | Reconciled           | Hallomajra Beat   |
| 19 | Laying of Storm Water Line For Air Force Civil Airport and Vill. Behlana Near St. Plant Vill Raipur Khurd  | FP/CH/OTHER/940/2011 | 0.1      | 267727   | 88700    | 356427   | -DO- | 439061 (DD of CA) & 439060 (DD of NPV) | 02.12.2011 | Reconciled           | Manimajra Beat  |
| 20 | Div. of 0.072 ha Forest Land for Supply of CANAL WATER from water works Sec-39, Chd  | --                   | 0.072    | 244170   | 45072    | 289242   | -DO- | UTR No.ORBCH1317903 5295               | 26.06.2013 | Reconciled           | Manimajra beat  |
| 21 | Div. of 39.862 ha of Forest Land for const. of various types of building in PGIMER, Chd  | --                   | 39.862   | 66969302 | 24953612 | 91922914 | -do- | RTGS/UTR No.SBINH14090324 685          | 31.03.2014 | Reconciled           | Patiala KI Rao, Sukhna Choe, Lake forest & SWS          |
| 22 | Construction of missing link Road from Nayagaon to Karoran, Chandigarh   | --                   | 0.37     | 3787795  | 231620   | 4019415  | -do- | Bill No.1450500693                     | 04.11.2014 | not mentioned UTR No | Patiala-KI-Rao  |
| 23 | Providing sweage disposal of tem. Shastri Nagar Col. Near Sec-26, chd. laying of sewerage line and const. sump                                       | --                   | 0.0115   | 0        | 7199     | 7199     | -do- | RTGS/UTR SBIN515044571916              | 13.02.2015 | Reconciled           | No tree is coming in the alignment of the work          |
| 24 | Flow of sewerage in Sukhna choe for connecting with the sewerage of vill. Daria, Chd   | ---                  | 0.036    | 0        | 28908    | 28908    | -DO- | RTGS/UTR SBIN715028434841              | 28.01.2015 | Reconciled           | No tree is coming in the alignment of the work          |
| 25 | Protecting Barsati Nallah to control soil Erosion  | -                    | 0.21     | 0        | 131460   | 131460   | -do- | RTGS/UTR SBIN415077902085              | 18.03.2015 | Reconciled           | No tree is coming in the alignment of the work          |
| 26 | Sewerage Disposal works of Colony No. 4, Chd   | --                   | 0.0475   | 0        | 38143    | 38143    | -do- | Cheque No.863173                       | 26.03.2015 | Bank is not verify   | No tree felling in this case, so that no CA is required |

|    |  |                          |               |               |              |               |      |                                    |            |   |                |
|----|--|--------------------------|---------------|---------------|--------------|---------------|------|------------------------------------|------------|---|----------------|
| 27 | Laying of 12" dia Natural Gas Steel Pipeline Along the Road within existing row at Shivalik Narsery towards transport chowk. | FP/CH/OTHER/1627 2/2015  | 0.0228        | 91660         | 14273        | 105933        | -DO- | UTR No.ALLAH16152856 852           | 31.05.2016 | The amount has been received by FCS Transaction | Manimajra beat |
| 28 | Const. of 220KV/D/C U/G cable at Hallomajra GIS Substation Chd   | FP/CH/TRASN/2965 0/2017  | 0.1962        | 1309055       | 174029       | 1483084       | -DO- | NEFT/ UTR No.SBIN918130320 780     | 09.05.2018 | Reconciled                                      | Hallomajra     |
| 29 | Const. of 220KV/D/C U/G cable at Hallomajra GIS Substation Chd   | FP/CH/TRASN/3196 2/2018  | 0.1672        | 1252359       | 134262       | 1386621       | -DO- | NEFT/ UTR No.SBIN218194950 360     | 13.07.2018 | Reconciled                                      | Hallomajra     |
| 30 | Installation of street lights beside the road passing through Patiala ki Rao Vill Dhanas                                     | FP/CH/Others/3831 8/2019 | <b>0.0468</b> | <b>827446</b> | <b>37580</b> | <b>865026</b> | -do  | ORBCH2005505904 0 dated 24.02.2020 | 24.02.2020 | ----  | Patiala ki Rao |
|    | Total area   |                          | <b>58.29</b>  |               |              |               |      |                                    |            |   |                |

**Year WISE ABSTRACT OF THE FOREST LAND DIVERTED, STIPULATED COMPENSATORY AFFORESTATION AND AMOUNT SPEND ON CA actually done from 1980 to 2020**

Name of District- Chandigarh

Name of Union Territory- UT Chandigarh

| Year             | Total Forest Land Diverted under FCA (Ha.) | Compensatory Afforestation Stipulated in the approval under FCA (ha.) |               | Compensatory Afforestation Carried Out (Ha). |               | Balance Compensatory Afforestation to be done (Ha). |     |
|------------------|--|---|---------------|--|---------------|---|-----|
|                  |  | NFL   | DFL           | NFL  | DFL           | NFL   | DFL |
| <b>1980-1997</b> | ---  | ---   | ---           | ---  | ---           | ---   | --- |
| <b>1998</b>      | 3.3951                                     | 5.53  | 0.034         | 5.53   | 0.034         | ---   | --- |
| <b>1999</b>      | 0.2897                                     | ---   | 1.075         | ---  | 1.075         | ---   | --- |
| <b>2000</b>      | 0.638                                      | ---   | 0.77          | ---  | 0.77          | ---   | --- |
| <b>2001</b>      | 1.8196                                     | ---   | 2.22          | ---  | 2.22          | ---   | --- |
| <b>2002</b>      | 0.11173                                    | ---   | 0.133         | ---  | 0.133         | ---   | --- |
| <b>2003</b>      | 0.856                                      | ---   | 1.25          | ---  | 1.25          | ---   | --- |
| <b>2004</b>      | 7.5057                                     | 7.259   | ---           | 7.259  | ---           | ---   | --- |
| <b>2005</b>      | 0.036                                      | ---   | ---           | ---  | ---           | ---   | --- |
| <b>2006</b>      | 5.5358                                     | 6.2358  | ---           | 6.2358                                       | ---           | ---   | --- |
| <b>2007</b>      | 1.133                                      | 1.133   | ---           | 1.133  | ---           | ---   | --- |
| <b>2008</b>      | 0  | ---   | ---           | ---  | ---           | ---   | --- |
| <b>2009</b>      | 0.1028                                     | ---   | 2.00          | ---  | 2.00          | ---   | --- |
| <b>2010</b>      | 1.34                                       | 1.34  | ---           | 1.34   | ---           | ---   | --- |
| <b>2011</b>      | 0.241746                                   | ---   | 0.84          | ---  | 0.84          | ---   | --- |
| <b>2012</b>      | 0  | ---   | ---           | ---  | ---           | ---   | --- |
| <b>2013</b>      | 0.072                                      | ---   | 0.144         | ---  | 0.144         | ---   | --- |
| <b>2014</b>      | 39.8735                                    | ---   | 79.12         | ---  | 79.12         | ---   | --- |
| <b>2015</b>      | 0.6863                                     | ---   | 0.7856        | ---  | 0.7856        | ---   | --- |
| <b>2016</b>      | 0.0228                                     | ---   | 0.05          | ---  | 0.05          | ---   | --- |
| <b>2017</b>      | 0  | ---   | ---           | ---  | ---           | ---   | --- |
| <b>2018</b>      | 0.3634                                     | ---   | 0.74          | ---  | 0.74          | ---   | --- |
| <b>2020</b>      | 0.0468                                     | ---   | 0.09          | ---  | 0.09          | ---   | --- |
|                  | <b>64.069976</b>                           | <b>21.498</b>   | <b>89.252</b> | <b>21.498</b>                                | <b>89.252</b> |   |     |

## LOCATION OF EACH ACTIVITY PROPOSED TO BE EXECUTED FROM SATE FUND TO BE PROVIDED DISTRICT/ DIVISION WISE

| 2 (c) Estimate of NPV Under CAMPA for the year 2021-22 |  | Amount in Lacs | Geo-Coordinates   |  |  |
|--|--|----------------|---|--|--|
|  |  |                | Sr. No.   | Latitude   | Longitude  |
| 1.   | Purchase of vehicles for patrolling purpose (02 Nos.)                                      | 18.00          | --  | --   | --   |
| 2.   | Development of Nature Interpretation Centre in Kansal Beat, Kansal Block, Chandigarh Range | 28.00          | 1.<br>2.<br>3.<br>4.                                      | 30 <sup>0</sup> 47'06.73"N<br>30 <sup>0</sup> 47'07.24"N<br>30 <sup>0</sup> 47'06.97"N<br>30 <sup>0</sup> 47'06.58"N   | 076 <sup>0</sup> 50'17.14"E<br>076 <sup>0</sup> 50'17.31"E<br>076 <sup>0</sup> 50'17.77"E<br>076 <sup>0</sup> 50'17.19"E   |
| 3.   | Soil Moisture Conservation for Chandigarh Range  | 10.00          | 1.<br>2.<br>3.<br>4.<br>5.<br>6.<br>7.<br>8.<br>9.<br>10. | 30 <sup>0</sup> 46'37.80"N<br>30 <sup>0</sup> 46'37.00"N<br>30 <sup>0</sup> 46'37.72"N<br>30 <sup>0</sup> 46'38.22"N<br>30 <sup>0</sup> 48'15.31"N<br>30 <sup>0</sup> 48'15.91"N<br>30 <sup>0</sup> 48'15.60"N<br>30 <sup>0</sup> 48'14.67"N<br>30 <sup>0</sup> 48'13.43"N<br>30 <sup>0</sup> 48'13.38"N | 076 <sup>0</sup> 49'21.80"E<br>076 <sup>0</sup> 49'21.97"E<br>076 <sup>0</sup> 49'23.45"E<br>076 <sup>0</sup> 49'22.73"E<br>076 <sup>0</sup> 51'47.32"E<br>076 <sup>0</sup> 51'47.18"E<br>076 <sup>0</sup> 51'48.25"E<br>076 <sup>0</sup> 51'48.55"E<br>076 <sup>0</sup> 51'48.25"E<br>076 <sup>0</sup> 51'47.98"E |
| 4.   | Cost of 10 Nos. Motor Cycle  | 8.00           | --  | --   | --   |
| 5.   | Vertical Garden for dust absorption at Daria   | 25.00          |   |  |  |
| 6.   | Construction of Visitor Shed and sitting arrangement in SWLS at Entry Gate, Nepli Range    | 11.00          | 1.  | 30 <sup>0</sup> 43'23.4"N  | 076 <sup>0</sup> 49'05.03"E  |
| 7.   | E-Bus for ferrying the tourist/public from city to Sukhna Wildlife Sanctuary & back        | 40.00          |   | --   | --   |
| Total amount of NPV (E)                                |  | <b>140.00</b>  |   |  |  |

**MINUTES OF THE MEETING OF STATE LEVEL STEERING COMMITTEE HELD ON 27<sup>TH</sup> NOVEMBER, 2020 AT 11.45 AM UNDER THE CHAIRMANSHIP OF SH. MANOJ KUMAR PARIDA, ADVISOR TO THE ADMINISTRATOR, UT, CHANDIGARH**

A meeting of State Level Steering Committee (SLSC) of Stat CAMPA, UT, Chandigarh was held on 27<sup>th</sup> November, 2020 at 11:45 AM under the Chairmanship of the Worthy Advisor to the Administrator, Chairperson SLSC, UT, Chandigarh, for the approval of Action Plan for the year 2021-22, Progress report of compensatory Afforestation work 2020-21 and Progress Report of the scheme namely School Nursery Yojana launched by Ministry of Environment, Forests and Climate Change, Government of India.

Following members attended the meeting:-

- I. Sh. Arun Kumar Gupta, IAS,  
Principal Secretary Forest-cum-Finance-cum-Planning,  
UT, Chandigarh
- II. Sh. Debendra Dalai, IFS,  
Chief Conservator of Forest, UT, Chandigarh
- III. Sh. Karma Zimpa Bhutia  
Deputy Inspector General of Forests (Central),  
Ministry of Environment, Forests & Climate Change,  
Govt. of India, Regional Office, Sec-31, Chandigarh.
- IV. Dr. Abdul Qayum, IFS,  
Conservator of Forests, UT Chandigarh.

At the outset, CCF-cum-Member Secretary (SLSC) welcomed all the members and proceeded with the agenda of the meeting. It was informed that the the Department of Forests & Wildlife, UT Chandigarh has completed the afforestation works on different sites as per approved APO (2014-15, 2015-16, 2016-17 & 2017-18, 2018-19, 2019-20 & 2020-21).

Member Secretary (SLSC) further informed that as desired by the Ministry of Environment, Forest & Climate Change, Government of India, the State Level Steering Committee had approved the Action Plan in the year 2015 to complete the backlog of Compensatory Afforestation works in seven years (2014-2021) as per following details:-

| Sr. No       | Year    | No. of Plants to be planted & their maintenance | Financial (Rs. In Lakhs) |
|--------------|---------|---|--------------------------|
| 1.           | 2014-15 | 19,130  | 107.79                   |
| 2.           | 2015-16 | 10,200  | 104.66                   |
| 3.           | 2016-17 | 12,000  | 108.10                   |
| 4.           | 2017-18 | 10,000  | 116.94                   |
| 5.           | 2018-19 | 8,820   | 125.43                   |
| 6.           | 2019-20 | 10,500  | 131.11                   |
| 7.           | 2020-21 | 14,000  | 137.43                   |
| <b>Total</b> |         | <b>84650</b>                                    | <b>831.46</b>            |

The Department of Forests & Wildlife, UT, Chandigarh has completed the backlog of aforementioned Compensatory Afforestation work as per approved Action Plan of 07 years from 2014-15 to 2020-2021, the department of Forests & Wildlife has prepared the Annual Plan of Operation (APO), 2021-22 for the various component of Compensatory Afforestation, NPV etc.

Following Agenda items as recommended by the State Level Executive Committee were discussed at length during the meeting of State Level Steering Committee for the APO 2021-22 for onward submission to the MoEF&CC, Govt. of India, New Delhi:-

**Agenda Item No.1:- Progress Report of Compensatory Afforestation works as well as NPV component for the year 2020-21.**

As per the approved Action Plan for the year 2020-21 to complete the backlog, the Department of Forests & Wildlife, UT Chandigarh had demanded Rs.226.26 Lakh from Adhoc-CAMPA, the work has been carried out, but the funds pertaining to UTs could not be released in time. However, season specific works including fresh plantation and maintenance of previous year plantation has been carried out. The payment to be released and an after the receipt of fund.

As per approved aforementioned Action Plan (2014-2021) to complete the backlog, following physical target of compensatory afforestation works as well as NPV Component are achieved so far as per approved APO 2014-15, 2015-16, 2016-17, 2017-18, 2018-19, 2019-20 & 2020-21:-

| S N | APO Year          | Funds Demand ed (In Lacs) | Amou nt releas ed by Adhoc - CAMP A (In Lacs) | Activities   | TARGET              |   | ACHIEVEMENT         |                      | REMARKS  |
|-----|-------------------|---------------------------|---|--|---------------------|---|---------------------|----------------------|--|
|     |                   |                           |   |  | Physi cal           | Financi al/ Amount release d by Adhoc-CAMPA (In Lacs) | Physi cal           | Financ ial (In Lacs) |  |
| 1.  | 2014-15 & 2015-16 | 212.45                    | 211.79  | 1. Creation of new plantation.<br>2. Maintenance of old plantation.<br>3. Purchase of vehicle. | 29330<br><br>3 nos. | <br>211.79  | 29330<br><br>3 nos. | 159.00               | An amount of Rs.52.79 lacs of APO for the year 2014-15 & 2015-16 was balance in the account which remain unutilized upto 31-03-2016. |
| 2.  | 2016-17           | 116.06                    | 100.00  | 1. Creation of new plantation.<br>2. Maintenance of old plantation.                            | 12000               | 100.00  | 12000               | 119.68               | There was a balance of Rs.33.11 lacs in the account which remain utilized upto 31-03-2017.   |
| 3.  | 2017-18           | 134.64                    | 113.00  | 1. Creation of new plantation.<br>2. Maintenance of old plantation.                            | 10000               | 113.000   | 10000               | 87.76                | Due to late release of funds i.e. at the end of March,2018, there is a balance of  |

|    |         |        |        |   |       |        |      |        |  |   |
|----|---------|--------|--------|---|-------|--------|------|--------|--|---|
|    |         |        |        |   |       |        |      |        |  | Rs.58.35 lacs in the account which remain utilized upto 31-03-2018.   |
| 4. | 2018-19 | 161.14 | 127.00 | 1. Creation of new plantation.<br>2. Maintenance of old plantation. | 8820  | 127.00 | 8820 | 118.85 |  | Due to late release of funds there is a balance of Rs. 8.15 lacs in the account which remain utilized upto 31.03.2019 |
| 5. | 2019-20 | 187.49 | --     | 1. Creation of new plantation.<br>2. Maintenance of old plantation. | 10500 | --     |      | --     |  | The work for the year 2019-20 has been carried, but the funds pertaining to UTs could not be released.                |
| 6. | 2020-21 | 226.26 | --     | 1. Creation of new plantation.<br>2. Maintenance of old plantation. | 14000 | --     |      | --     |  | The work for the year 2020-21 has been carried, but the funds pertaining to UTs could not be released.                |

The State Level Steering Committee took note of the progress made in respect of Compensatory Afforestation works as well as NPV component for the year 2021-22.

**Agenda Item No.(2):- Approval of Action Plan for APO 2021-22.**

| 2 (A) Proposed Compensatory Afforestation Works |   |                                   |                               |
|---|---|-----------------------------------|-------------------------------|
| Sr. No.   | Proposed work   | Financial Target Amount (In Lacs) | Physical Target No. of plants |
| 1.  | Detailed Estimate for maintenance of CAMPA plantation in Lake Beat in lieu of Diversion of 39.862 ha of forest land for construction of various types of building in PGIMER, Chandigarh Range during 2021-22 (7780 plants)  | 15.96                             | 7780                          |
| 2.  | Detailed Estimate For Maintenance Of CAMPA Plantation Carried Out During 2017-18 In Kansal Beat In Lieu Of Diversion Of 39.862 Ha. Of Forest Land For Construction Of Various Types Of Building In PGIMER, Kansal Beat, Kansal Block, Chandigarh Range During 2021-22 (2500 Plants 2 =5000 Plants)  | 12.34                             | 5000                          |
| 3.  | Detailed estimate for maintenance of plantation carried out over an area of 16.71 acres (6.80 ha.) In village Maloya for compensatory afforestation in lieu of diversion of land 1.30 acre (15.41+1.30 = 16.71 acre) for I.T habitat near I.T park, route no.2, Chandigarh and extension of Christian Community Cementary in west of sector-25, Chandigarh in Patiala-ki-Rao, Chandigarh range during 2021-22 (4250 plants) | 9.71                              | 4250                          |
| 4.  | Detailed estimate for maintenance of plantation in 3.31 acres (1.34 ha.) Ca site in Khuda Lahora for compensatory afforestation in lieu of deforestation of forest land required for the purpose of widening of railway road (r.h.s) from Chandigarh-Kalka road   | 1.38                              | 536                           |



|     |  |       |      |
|-----|--|-------|------|
|     | through village Daria U.T. Chandigarh in Patiala ki Rao beat during 2021-22 (536 plants)   |       |      |
| 5.  | Detailed estimate for maintenance of CAMPA plantation carried out during 2015-16 in lieu of diversion of 39.862 ha. Of forest land for construction of various building in PGIMER in Khuda Ali Sher beat, Kansal block, Chandigarh range during 2021-22. (4500 plants)   | 9.85  | 4500 |
| 6.  | Detailed estimate for maintenance of CAMPA plantation carried out during 2015-16 in lieu of diversion of 0.04 ha. Of forest land for laying of storm water drainage (SWD) in lake beat, Chandigarh range during 2021-22 (400 plants)   | 0.76  | 400  |
| 7.  | Detailed estimate for maintenance of CAMPA plantation carried out during 2015-16 in lieu of diversion of 39.862 ha. Of forest land for construction of various building in PGIMER in Patiala ki Rao beat, Chandigarh range during 2021-22 (4200 plants)  | 7.89  | 4200 |
| 8.  | Detailed estimate for maintenance of CAMPA plantation carried out during 2015-16 in lieu of diversion of 0.0628 ha. Of forest land for providing SWD line through forest area from PEC in Patiala ki Rao beat, Chandigarh range during 2021-22 (1000 plants)   | 1.89  | 1000 |
| 9.  | Detailed estimate for maintenance of CAMPA plantation carried out during 2015-16 in lieu of diversion 39.862 ha. Of forest land for construction of various building in PGIMER in Patiala ki Rao beat, Chandigarh range during 2021-22 (1700 plants)   | 3.28  | 1700 |
| 10. | Detailed estimate for maintenance of CAMPA plantation carried out during 2015-16 in village Maloya in lieu of diversion of 0.6758 ha. For construction of Christian cemetery in sector-25, diversion of 4.86 ha. For construction of route no.2 from Chandigarh-Pk1. And diversion of 0.526 ha. For it habitat near Kishangarh and plantation work in khuda lahora in lieu of diversion of 1.34 ha. For forest land for widening of Chandigarh-Kalka in Patiala ki Rao beat, Chandigarh range during 2021-22 (2490 plants) | 4.16  | 2490 |
| 11. | Detailed estimate for maintenance of CAMPA plantation carried out during 2015-16 in lieu of diversion of 0.607 ha. Land for widening and stg of rd from Uttar Marg to village Kaimbwala in Patiala ki Rao beat , Chandigarh range during 2021-22 (675 plants)  | 1.00  | 675  |
| 12. | Detailed estimate for maintenance of CAMPA plantation carried out during 2016-2017 in Barotiwala beat in lieu of diversion of 39.862 ha. Of forest land for construction of various building in PGIMER in Barotiwala beat, Barotiwala block, Chandigarh range during 2021-22 (6000 plants)   | 12.71 | 6000 |
| 13. | Detailed estimate for maintenance of CAMPA plantation carried out during 2019-2020 in Khuda Ali Sher Beat, Kansal Blok in lieu of diversion of 39.862 ha. Of forest land for construction of various building in PGIMER Chandigarh range during 2021-22 (6000 plants)  | 12.71 | 6000 |
| 14. | Detailed estimate for maintenance of CAMPA plantation carried out during 2018-19 in Kansal Beat in lieu of diversion of 39.862 ha. Of forest land for construction of various types of building in PGIMER, Chandigarh range during 2021-22. (4820 plants)  | 10.09 | 4820 |
| 15. | Detailed estimate for maintenance of CAMPA plantation in Manimajra in lieu of diversion of 39.862  | 13.05 | 6220 |

|     |  |               |           |
|-----|--|---------------|-----------|
|     | ha of Forest Land for construction of various type of building in PGIMER for Wildlife Habitat for wildlife including its maintenance in Manimajra Block, Nepli Range Durng 2020-21 (6220 Nos.)   |               |           |
| 16. | Detailed estimate for 1 <sup>st</sup> year maintenance of CAMPA plantation planted in Nathewala block during 2019-20 in lieu of diversion of permission granted to remove 108 Nos. trees for diversion of 39.862 ha of forest land for PGI project during 2013-14, in Piplanwali Beat in Nathewala Block, Nepli Range during 2020-21 (4550 Nos.)                           | 11.41         | 4550      |
| 17. | Detailed estimate for 3 <sup>rd</sup> year maintenance of CAMPA plantation planted in Manimajra beat during 2017-2018 in lieu of permission granted to remove 108 nos. trees for P.G.I. project during 2013-14, in Manimajra beat ,Manimajra block, Nepli Range during 2020-21 (5000 Nos.)   | 13.61         | 5000      |
| 18. | Detailed estimate for 5 <sup>th</sup> year maintenance of plantation carried out in Hallomajra beat near route no 2 planted during 2015-2016 in lieu of diversion of 0.0337 hac of forest land for producing street light at Makhenmajra Daria road, in Hallomajra beat, Nepli Range d uring 2020-21 (21 Nos.)   | 0.13          | 21        |
| 19. | Detailed estimate for 5 <sup>th</sup> year maintenance of plantation planted in arboretum during 2015-2016 in lieu of diversion of 0.108 hac of reserve forest area behind police line in Manimajra beat, Nepli Range during 2020-21 (60 Nos.)   | 0.29          | 60        |
| 20. | Detailed estimate for 5 <sup>th</sup> year maintenance of plantation in Manimajra beat sec-26 forest area planted during 2015-2016 in lieu of diversion of forest land for laying of storm water line for air force civil airport of village Behlana near st plant village Raipur khurd , Chandigarh in manimajra beat, Nepli range during 2020-21 (140 Nos.)              | 0.61          | 140       |
| 21. | Detailed estimate for 5 <sup>th</sup> year plantation in Manimajra beat sector-26 area planted during 2015-2016 on 0.072 ha land transferred for compensatory afforestation in lieu of deforestation of forest land required for the supplying of canal water from water works sector-39, Chandigarh to Panchkula in Manimajra beat, Nepli Range During 2020-21 (144 Nos.) | 0.56          | 144       |
| 22. | Detailed estimate for 5 <sup>th</sup> year maintenance of CAMPA plantation planted in Hallomajra beat during 2015-2016 near Raipur khurd in lieu of permission granted to remove 108 nos. trees for P.G.I.project during 2013-14, in Hallomajra beat ,Manimajra block Nepli Range during 2020-21 (8000 Nos.)   | 23.55         | 8000      |
| 23. | Detailed estimate for 5 <sup>th</sup> year maintenance of CAMPA plantation planted in Ghareri beat during 2015-2016 in lieu of permission granted to remove 108 nos. trees for P.G.I. project during 2013-14, in Ghareri beat ,Ghareri block, Nepli Range during 2020-21 (6000 Nos.)   | 15.93         | 6000      |
| 24. | Detailed estimate for 4 <sup>th</sup> year maintenance of CAMPA plantation planted in L/Nepli beat during 2016-2017 in lieu of permission granted to remove 108 nos. trees for P.G.I. project during 2013-14, in L/Nepli beat, Nepli block,Nepli Range during 2020-21 ( 6000 Nos.)   | 15.93         | 6000      |
| 25. | Detailed estimate for 2ne year maintenance of CAMPA plantation planted in L/Nepli Beat duing 2018-19 in lieu of permission granted to remove 108 nos. trees for P.G.I. project during 2013-14, in L/Nepli beat, Nepli block, Nepli Range during 2020-21 (4000 Nos.)  | 11.17         | 4000      |
|     | <b>Total Estimate Amount of Maintenance</b>  | <b>209.97</b> | <b>--</b> |

| 2 (B) Creation of Plantation and Chain Link Fence             |  | Amount in Lacs | Phy. Target of Plants |
|---|--|----------------|-----------------------|
| 1.  | Plantation in lieu of 0.0228 Ha. land transferred for laying of 12" Dia Natural Gas Steel pipeline along the roads near Madhya Marg Compensatory Afforestation in Liew of Deforestation of Forest Land has done in Manimajra block, Nepli Range during 2021-22 | 0.28           | 50                    |
| 2.  | Plantation work under CAMPA including Chain Link fence (Rs. 3.01 Lakh) in lieu of diversion of approx 0.1672 ha. land in Hallomajra Beat, Nepli Range during 2021-22.  | 5.70           | 340                   |
| 3   | Plantation work under CAMPA including Chain Link fence (Rs. 3.25 Lakh) in lieu of diversion of approx 0.1962 ha. land in Hallomajra Beat, Nepli Range during 2021-22.  | 6.06           | 400                   |
| <b>Total</b>  |  | <b>12.04</b>   | <b>790</b>            |
| <b>2 (c) Estimate of NPV Under CAMPA for the year 2021-22</b> |  |                |                       |
| 1.  | Purchase of vehicles for patrolling purpose (02 Nos.)  | 18.00          | --                    |
| 2.  | Development of Nature Interpretation Centre in Kansal Beat, Kansal Block, Chandigarh Range   | 28.00          | --                    |
| 3.  | Soil Moisture Conservation for Chandigarh Range  | 10.00          | --                    |
| 4.  | Cost of 10 Nos. Motor Cycle  | 8.00           | ---                   |
| 5.  | Vertical Garden for dust absorption at Daria   | 25.00          | ---                   |
| 6.  | Construction of Visitor Shed and sitting arrangement in SWLS at Entry Gate, Nepli Range  | 11.00          | ----                  |
| 7.  | E-Bus for ferrying the tourist/public from city to Sukhna Wildlife Sanctuary & back  | 40.00          | ---                   |
| <b>Total amount of NPV (E)</b>                                |  | <b>140.00</b>  |                       |

The State Level Steering Committee discussed the aforementioned works at length and accorded its approval for the same.

### Agenda Item No. 3- Expenditure of Interest under CAMPA Head 2021-22.

As per notification dated 16<sup>th</sup> February, 2018, issued by the MoEF&CC, New Delhi, interest accrued on deposits in State fund will be utilized for the following activities:-

| Head of Account (CAMPA Head)                    | Budget Estimates for the year 2021-22 (amount in Lacs) |
|---|--|
| <b>2406-Forestry and Wildlife</b>               |  |
| 04 Afforestation and Ecology Development        | --   |
| 103 State Compensatory Afforestation            | --   |
| 01 State Authority                              | --   |
| 05 Establishment and other Expenses of Interest | 5.00   |
| 09 Repair and Maintenance of staff cars         | 0.50   |
| 10 POL of office Vehicle                        | 2.00   |
| 13 Office Expenses                              | 14.00  |
| 21 Material and Supplies                        | 1.00   |
| 01 00 50 other charges                          | 1.00   |
| <b>Total</b>                                    | <b>23.50/-</b>   |

The State Level Steering Committee discussed the aforementioned work at length and accorded its approval for the same.

**Agenda Item No. 4 – Approval of Action Plan 2021-22 - School Nursery Yojna launched by Government of India.**

As per letter dated 14.10.2020, issued by the Ministry of Environment, Forest and Climate Change has launched the School Nursery Yojana on pilot basis for a period of 5 years from 2020-21 to 2024-25, which aims at involving young students in growing plants in school nurseries to bring them closer to natural environment, help them understand the natural processes of germination and plant growth and feel the joy of watching saplings grow. The scheme, financially supported by NCAC from the National CAMPA fund aims to engage students of Class VI to Class VIII. Each school will be received Rs. 50,000/- as grant under this scheme. Out of this, Rs. 40,000/- will be used by each proposer school for creation of Nursery with essential facilities. Balance Rs. 10,000/- will be utilized for miscellaneous activities like report preparations, field study, photography, awards etc. In addition, another Rs. 40,000/- will be paid annually to school for keeping a nursery trainer/mali. In case, the same school wishes to raise nursery next year or in subsequent years also, the grant of Rs. 25,000/- will be given to meet the cost of consumable like soil, poly bags or earthen pots, compost/manure etc. as the nursery is already established and will require only planting material.

During the year 2021-22, following works will be carried out under the School Nursery Yojana:-

| Sr. No. | Name of School   | Physical Target (In Sq. Meters) | Financial Target                               |   |                          |
|---------|--|---------------------------------|--|---|--------------------------|
|         |  |                                 | Creation of Nursery (1 <sup>st</sup> year) Rs. | Miscellaneous work (1 <sup>st</sup> year) Rs. | 2 <sup>nd</sup> Year Rs. |
| 1.      | Govt. Model Senior Secondary School, Sec-15C, Chandigarh | 831                             | 40,000   | 10,000  | 25,000                   |
| 2.      | Govt. Girls Model Sr. Sec. School, Sec-20B, Chandigarh   | 700                             | 40,000   | 10,000  | 25,000                   |
| 3.      | Govt. Model High School, Sec-25, Chandigarh              | 120                             | 40,000   | 10,000  | 25,000                   |
| 4.      | Govt. Model High School, R.C. Dhanas, Chandigarh         | 550                             | 40,000   | 10,000  | 25,000                   |
| 5.      | Govt. Model, Sr. Sec. School, Sec-23A, Chandigarh        | 580                             | 40,000   | 10,000  | 25,000                   |
| 6.      | Delhi Public School, Sec-40C, Chandigarh                 | 120                             | 40,000   | 10,000  | 25,000                   |
| 7.      | St. Stephen's School, Sec-45B, Chandigarh                | 206.80                          | 40,000   | 10,000  | 25,000                   |
| 8.      | St. John's High School, Sec-26, Chandigarh               | 100                             | 40,000   | 10,000  | 25,000                   |
| 9.      | Govt. Model, Sr. Sec. School, Sec-44B, Chandigarh        | 330                             | 40,000   | 10,000  | 25,000                   |

|              |  |                |                 |                 |                 |
|--------------|--|----------------|-----------------|-----------------|-----------------|
| 10           | Govt. Model Sr. Sec. School, Sec-39, Chandigarh.                       | 500            | 40,000          | 10,000          | 25,000          |
| 11           | Kendriya Vidyalaya, Sector-29B, Chandigarh                             | 125            | 40,000          | 10,000          | 25,000          |
| 12           | Govt. Model High School, Sec-32D, Chandigarh                           | 136.36         | 40,000          | 10,000          | 25,000          |
| 13           | RIMT World School, Opposite Shivalik Garden, Manimajra, UT, Chandigarh | 100            | 40,000          | 10,000          | 25,000          |
| 14           | Govt. Model Sr. Sec. School, Sec-33D, Chandigarh                       | 170            | 40,000          | 10,000          | 25,000          |
| 15           | Bhavan Vidyalaya Junior, Sec-33D, Chandigarh                           | 103            | 40,000          | 10,000          | 25,000          |
| <b>TOTAL</b> |  | <b>4672.16</b> | <b>6,00,000</b> | <b>1,50,000</b> | <b>3,75,000</b> |

Physical Outlay:- 4672.16 Sq. Meters

Financial Outlay:-

- 1<sup>st</sup> year Creation of Nurseries and Miscellaneous work - Rs. 7,50,000/-
- 2<sup>nd</sup> year maintenance of nurseries - Rs. 3,75,000/-
- Additional for keeping a nursery trainer/mali: (40,000x15) - Rs. 6,00,000/-
- **The total cost of the project proposal:-** **Rs. 17,25,000/-**  
(Seventeen Lakh Twenty Five Thousand Only)

In view of above, Ministry may be requested to release the fund for the next year 2021-22 i.e. Rs. 17,25,000 Lakh under the scheme of School Nursery Yojana.

The State Level Steering Committee discussed the aforementioned work at length and accorded its approval for the same.

**Agenda Item No. 5 – Annexure-B as per Ministry letter dated 21.02.2017 reg. Checklist to be furnished with Annual Plan of Operation (APO).**

As per Ministry letter No. 15-2(0)/2017-CAMPA dated 21.02.2017, wherein a checklist as **Annexure-B** which is required to be filled and put up in the Meeting of State Level Executive Committee/State Level Steering Committee along with Annual Plan of Operation. The requisite information of checklist is given as under:-

**Annexure-B**

|    |  |                     |                 |
|----|--|---------------------|-----------------|
| 1. | Break up of the outlay in the Annual Plan of Operation for 2021-22.                          |                     |                 |
|    | Head Compensatory Afforestation  | Outlay (Rs in Lacs) | Percentage 100% |
|    | Net Present Value:   |                     |                 |
|    | Total  |                     |                 |
|    | 1) Core Activities   | 10                  | 7.14%           |
|    | 2) Need based Research   | --                  |                 |
|    | 3) Communication/ ICT & Capacity Building  | --                  |                 |
|    | 4) Impressive activities   | 93                  | 66.43%          |
|    | Catchment Area Treatment   | --                  |                 |
|    | Wildlife Conservation  | 11                  | 7.86%           |
|    | Others (Vehicle Purchase )   | 26                  | 18.57%          |
| 2. | Whether the provision for Compensatory Afforestation is in line with the 5 year action plan. |                     | Yes,            |

Further:

- a) Please add, as Annexure a copy of the 5 year action plan together with date of its approval by the State Level Steering Committee.
- b) Please indicate whether, beginning from the year 2014-15, there has been any departure from the provisions in the 5 year action plan- either in physical or financial terms and if so, please indicazte the year, and extent of departure.

Copy enclosed as 'A'.

No

Please indicate, year- wise the CA undertaken during the year 2012-13 onwards, in the following Table:

| S. N. | Year   | Target for CA (Ha) |        |        | CA achievement |        |        | Year end backlog (ha)   |     |       | Fresh CA Target additions |     |       | Financial outlay | Remarks |  |
|-------|--|--------------------|--------|--------|----------------|--------|--------|---|-----|-------|---------------------------|-----|-------|------------------|---------|--|
|       |  | NFL                | DFL    | Total  | NFL            | DFL    | Total  | NFL   | DFL | total | NFL                       | DFL | Total |                  |         |  |
| 01    | 2012-13  | -                  | -      | -      | -              | -      | -      | -   | -   | -     | -                         | -   | -     | -                | -       |  |
| 02    | 2013-14  | 6.76               | --     | 6.76   | 6.76           | --     | 6.76   | --  | --  | --    | --                        | --  | --    | --               | --      |  |
| 03    | 2014-15  | 1.34               | --     | 1.34   | 1.34           | --     | 1.34   | --  | --  | --    | --                        | --  | --    | --               | --      |  |
| 04    | 2015-16  | --                 | 26.165 | 26.165 | --             | 26.165 | 26.165 | --  | --  | --    | --                        | --  | --    | --               | --      |  |
| 05    | 2016-17  | --                 | 12.00  | 12.00  | --             | 12.00  | 12.00  | --  | --  | --    | --                        | --  | --    | --               | --      |  |
| 06    | 2017-18  | --                 | 10.00  | 10.00  | --             | 10.00  | 10.00  | --  | --  | --    | --                        | --  | --    | --               | --      |  |
| 07    | 2018-19  | --                 | 8.82   | 8.82   | --             | 8.82   | 8.82   | --  | --  | --    | --                        | --  | --    | --               | --      |  |
| 08    | 2019-20  | --                 | 10.5   | 10.5   | --             | 10.5   | 10.5   | --  | --  | --    | --                        | --  | --    | --               | --      |  |
| 09    | 2020-21  | --                 | 14     | 14     | --             | 14     | 14     |   |     |       |                           |     |       |                  |         |  |
| 3.    | a) Whether the benchmark of 70% expenditure has been achieved<br>b) Please indicate the unspent balance as on 31.03.2021, and its proportion to the size of the Annual Plan of Operation.  |                    |        |        |                |        |        | No funds has been released during the year 2020-21  |     |       |                           |     |       |                  |         |  |
| 4.    | The date on which the Quarterly Progress Report has been sent to Ad-hoc CAMP A in the year 2017-18. In case of delays, please mention reasons.   |                    |        |        |                |        |        | Dates of sending the QPR to Adhoc-CAMP A are as under:<br><br>27-07-2017, 26-10-2017, 24-01-2018 & 19-04-2018   |     |       |                           |     |       |                  |         |  |
| 5.    | Whether project wise & component wise details of all remittances made to the State accounts maintained by the Adhoc-CAMP A have been furnished and reconciled with the Adhoc-CAMP A, if not, the reasons therefore, together with the details (a) funds claimed to be remitted by the State but not reflected in the Adhoc-CAMP A accounts; and (b) funds appearing in the State CAMP A account but not identified by the State. |                    |        |        |                |        |        | Reconciled upto 31-03-2018 with Adhoc- CAMP A   |     |       |                           |     |       |                  |         |  |
| 6.    | Whether, accounts of the State CAMP A have been prepared in the double entry format; whether their internal audit has been undertaken through a Chartered Accountant empanelled with the State AG; and whether Auditor's report has been forwarded to the State AG. The year upto which the process has been undertaken, completed may be stated, with the reasons for the backlog, if any.                                      |                    |        |        |                |        |        | Chartered Accountant empanelled with the State AG has been engaged & accounts of the State CAMP A in double entry format have been prepared. Internal Audit has been undertaken upto 31.03.2019.  |     |       |                           |     |       |                  |         |  |
| 7.    | Performance in relation to E-Green Watch.,   |                    |        |        |                |        |        | All the polygons have been uploaded on E-Green Watch Portal.  |     |       |                           |     |       |                  |         |  |
| 8.    | Status of the third party monitoring of CAMP A projects. In case 3 <sup>rd</sup> party monitoring reports have become available, whether copies have been provided to the Ad-hoc CAMP A; Whether State Govt's comments on the observations have been sent to Ad-hoc CAMP A. In Case 3 <sup>rd</sup> party monitoring has not been completed, the reasons therefore.  |                    |        |        |                |        |        | Third party monitoring of the previous CA-CAMP A projects has already been got done from Dr. Y.S. Parmar University of Hort. & Forestry, Nauni Solan & copy of report sent to the NRO, MoEF&CC, Chandigarh in the month of January, 2015. |     |       |                           |     |       |                  |         |  |
| 9.    | Whether the revised replies to the C&AG Report have been finally accepted- in case of queries, whether these have been answered.   |                    |        |        |                |        |        | Complied  |     |       |                           |     |       |                  |         |  |
| 10    | Whether the composition of the Steering Committee is in terms of the prescriptions laid down in the State CAMP A guidelines, and whether the NGO Members are present   |                    |        |        |                |        |        | Yes.  |     |       |                           |     |       |                  |         |  |


|    |  |                          |                 |
|----|--|--------------------------|-----------------|
|    | in the meeting of the Steering Committee.  | <b>Yes.</b>              |                 |
| 11 | Whether the data sought in relation to all diversions cases since the year 1980 have been furnished.   |                          |                 |
| 12 | The total no. of credits to the State CAMPA account since 15-10-2015 and the number which have been undertaken otherwise than through the E-Portal. Steps taken to ensure that all credits are made only through the E-Portal. | <b>Date</b>              | <b>Amt.</b>     |
|    |  | 31.05.2016               | Rs. 1,05,933/-  |
|    |  | 09.05.2018               | Rs. 14,83,084/- |
|    |  | 13.07.2018               | Rs. 13,86,621/- |
|    |  | 27.02.2020               | Rs. 8,65,026/-  |
|    |  | <b>Mode</b><br>RTGS/NEFT |                 |


The State Level Steering Committee discussed the aforementioned **Annexure-B** at length and accorded its approval for the same.


**Agenda No. 6 Any other issues:-**


- 1) The Chairman of SLSC Worthy Adviser to the Administrator advised that in order to sensitize the tourist/public towards nature and nature conservation Jungle safari needs to be organized by the Forests & Wildlife Department and a customized e-Bus is required to be procured under NPV, which can ferry the tourist from some convenient place of the city to the forest area on payment basis. All the members of the committee appreciated the idea. The same has been noted for making suitable change in the proposal under NPV.
- 2) It was also suggested by the worthy Chairman of SLSC that few Air Purifier needs to be installed in the city on a pilot basis, so that the air quality of the city can further improve. If not, under CAMPA, possibility needs to be explored under some other scheme.


Meeting ended with a vote of Thanks to the Chair.

  
[Deben Datta], IFS,  
Chief Conservator of Forests-  
cum-Member Secretary (SLSC-  
CAMPA),  
UT, Chandigarh

  
[Sh. Arun Kumar Gupta], IAS,  
Principal Secretary Forest-cum-  
Finance-cum-Planning,  
UT, Chandigarh

  
[Karma Zimpa Bhutia], IFS  
Deputy Inspector General of  
Forests (Central), Ministry of  
Environment, Forests & Climate  
Change, Govt. of India,  
Regional Office, Sec-31,  
Chandigarh.

  
[Dr. Abdul Qayum], IFS  
Conservator of Forests-cum-  
Nodal Officer-CAMPA  
UT, Chandigarh

  
[Manoj Kumar Parida], IAS  
Adviser to the Administrator-cum-  
Chairman (SLSC-CAMPA),  
UT, Chandigarh.



**GEOGRAPHICAL COORDINATE FOR MAINTENANCE OF COMPENSATORY AFFORESTATION WORKS, ACTION PLAN FOR APO 2021-22**

**Sr. No.1:-** Maintenance of CAMPA plantation in Lake Beat in lieu of Diversion of 39.862 ha of forest land for construction of various types of building in PGIMER, Chandigarh Range during 2021-22 (7780 plants).

**➤ PLOT- A**

| S.No. | Latitude      | Longitude     |
|-------|---------------|---------------|
| 1     | 30°44' 44.95" | 76°49' 50.12" |
| 2     | 30°44' 44.42" | 76°49' 48.75" |
| 3     | 30°44' 40.68" | 76°49' 51.95" |
| 4     | 30°44' 39.33" | 76°49' 47.11" |
| 5     | 30°44' 43.86" | 76°49' 42.30" |
| 6     | 30°44' 40.85" | 76°49' 37.83" |
| 7     | 30°44' 43.63" | 76°49' 35.05" |
| 8     | 30°44' 48.14" | 76°49' 43.58" |
| 9     | 30°44' 46.22" | 76°49' 48.02" |
| 10    | 30°44' 46.31" | 76°49' 49.22" |
| 11    | 30°44' 44.67" | 76°49' 50.00" |

**➤ PLOT- B**

| S.No. | Latitude      | Longitude     |
|-------|---------------|---------------|
| 1     | 30°44' 54.23" | 76°49' 46.21" |
| 2     | 30°44' 52.37" | 76°49' 51.06" |
| 3     | 30°44' 48.64" | 76°49' 48.57" |
| 4     | 30°44' 50.51" | 76°49' 45.11" |

**Sr. No.2:-** Maintenance Of CAMPA Plantation Carried Out During 2017-18 In Kansal Beat In Lieu Of Diversion Of 39.862 Ha. Of Forest Land For Construction Of Various Types Of Building In PGIMER, Kansal Beat, Kansal Block, Chandigarh Range During 2021-22 (2500 Plants 2 =5000 Plants)

**➤ PLOT- A**

| Sr. no. | Latitude      | Longitude     |
|---------|---------------|---------------|
| 1       | 30°47'01.36"N | 76°50'10.16"E |
| 2       | 30°47'01.46"N | 76°50'10.22"E |
| 3       | 30°47'02.97"N | 76°50'09.51"E |
| 4       | 30°47'02.68"N | 76°50'05.89"E |
| 5       | 30°47'01.40"N | 76°50'05.12"E |
| 6       | 30°46'59.60"N | 76°50'06.02"E |
| 7       | 30°46'59.11"N | 76°50'05.63"E |
| 8       | 30°46'57.17"N | 76°50'07.02"E |
| 9       | 30°46'56.70"N | 76°50'10.63"E |
| 10      | 30°46'57.51"N | 76°50'12.61"E |
| 11      | 30°46'58.36"N | 76°50'12.76"E |

**➤ PLOT- B**

| Sr. no. | Latitude      | Longitude     |
|---------|---------------|---------------|
| 1       | 30°47'12.43"N | 76°50'20.03"E |
| 2       | 30°47'13.34"N | 76°50'27.34"E |
| 3       | 30°47'17.64"N | 76°50'27.66"E |
| 4       | 30°47'15.08"N | 76°50'17.92"E |



**Sr. No.3 & 10:-** Maintenance of plantation carried out over an area of 16.71 acres (6.80 ha.) In village Maloya for compensatory afforestation in lieu of diversion of land 1.30 acre (15.41+1.30 = 16.71 acre) for I.T habitat near I.T park, route no.2, Chandigarh and extension of Christian Community Cemetery in west of sector-25, Chandigarh in Patiala-ki-Rao, Chandigarh range during 2021-22 (4250 plants) and Maintenance of CAMPA plantation carried out during 2015-16 in village Maloya in lieu of diversion of 0.6758 ha. for construction of Christian cemetery in sector-25, diversion of 4.86 ha. for construction of route no.2 from Chandigarh-Pkl. and diversion of 0.526 ha. For it habitat near Kishangarh and plantation work in khuda lahora in lieu of diversion of 1.34 ha. For forest land for widening of Chandigarh-Kalka in Patiala ki Rao beat, Chandigarh range during 2021-22 (2490 plants).

| S.No. | Latitude      | Longitude     |
|-------|---------------|---------------|
| 1     | 30°45'36.69"N | 76°43'31.75"E |
| 2     | 30°45'36.87"N | 76°43'36.98"E |
| 3     | 30°45'38.51"N | 76°43'37.20"E |
| 4     | 30°45'38.67"N | 76°43'39.49"E |
| 5     | 30°45'40.39"N | 76°43'39.58"E |
| 6     | 30°45'40.44"N | 76°43'42.09"E |
| 7     | 30°45'39.27"N | 76°43'42.21"E |
| 8     | 30°45'38.62"N | 76°43'43.03"E |
| 9     | 30°45'38.55"N | 76°43'44.40"E |
| 10    | 30°45'38.91"N | 76°43'44.64"E |
| 11    | 30°45'40.59"N | 76°43'44.41"E |
| 12    | 30°45'40.60"N | 76°43'44.72"E |
| 13    | 30°45'37.64"N | 76°43'47.21"E |
| 14    | 30°45'30.42"N | 76°43'41.51"E |
| 15    | 30°45'30.59"N | 76°43'36.48"E |
| 16    | 30°45'32.48"N | 76°43'36.82"E |
| 17    | 30°45'32.75"N | 76°43'36.16"E |
| 18    | 30°45'34.36"N | 76°43'36.09"E |
| 19    | 30°45'34.53"N | 76°43'32.12"E |

**Sr. No.4:-** Maintenance of plantation in 3.31 acres (1.34 ha.) Ca site in Khuda Lahora for compensatory afforestation in lieu of deforestation of forest land required for the purpose of widening of railway road (r.h.s) from Chandigarh-Kalka road through village Daria U.T. Chandigarh in Patiala ki Rao beat during 2021-22 (536 plants)

| S.No. | Latitude      | Longitude     |
|-------|---------------|---------------|
| 1     | 30°46'37.13"N | 76°46'4.21"E  |
| 2     | 30°46'34.63"N | 76°46'8.57"E  |
| 3     | 30°46'33.01"N | 76°46'5.36"E  |
| 4     | 30°46'31.04"N | 76°46'6.27"E  |
| 5     | 30°46'30.78"N | 76°46'5.44"E  |
| 6     | 30°46'31.44"N | 76°46'5.15"E  |
| 7     | 30°46'31.60"N | 76°46'4.12"E  |
| 8     | 30°46'31.16"N | 76°46'7.01"E  |
| 9     | 30°46'30.76"N | 76°46'7.84"E  |
| 10    | 30°46'33.57"N | 76°46'10.37"E |
| 11    | 30°46'33.77"N | 76°46'9.98"E  |

**Sr. No.5:-** Maintenance of CAMPA plantation carried out during 2015-16 in lieu of diversion of 39.862 ha. Of forest land for construction of various building in PGIMER in Khuda Ali Sher beat, Kansal block, Chandigarh range during 2021-22. (4500 plants)

| Sr. no. | Latitude      | Longitude     |
|---------|---------------|---------------|
| 1       | 30°46'14.06"N | 76°49'52.90"E |
| 2       | 30°46'15.33"N | 76°49'51.96"E |
| 3       | 30°46'19.65"N | 76°49'54.51"E |
| 4       | 30°46'23.05"N | 76°49'57.55"E |
| 5       | 30°46'24.31"N | 76°50'01.80"E |
| 6       | 30°46'22.78"N | 76°50'03.74"E |
| 7       | 30°46'20.05"N | 76°50'03.19"E |

**Sr. No.6:-** Maintenance of CAMPA plantation carried out during 2015-16 in lieu of diversion of 0.04 ha. Of forest land for laying of storm water drainage (SWD) in Lake Beat, Chandigarh range during 2021-22 (400 plants).

| Sr. No. | Latitude        | Longitude       |
|---------|-----------------|-----------------|
| 1.      | N 30°44' 56.35" | E 76°49' 32.26" |
| 2.      | N 30°44' 54.33" | E 76°49' 32.27" |
| 3.      | N 30°44' 54.44" | E 76°49' 34.30" |
| 4.      | N 30°44' 56.71" | E 76°49' 34.63" |

**Sr. No.7:-** Maintenance of CAMPA plantation carried out during 2015-16 in lieu of diversion of 39.862 ha. Of forest land for construction of various building in PGIMER in Patiala ki Rao beat, Chandigarh range during 2021-22 (4200 plants).

| S.No. | Latitude      | Longitude     |
|-------|---------------|---------------|
| 1     | 30°45'28.95"N | 76°44'44.19"E |
| 2     | 30°45'23.36"N | 76°44'46.52"E |
| 3     | 30°45'29.65"N | 76°44'54.31"E |
| 4     | 30°45'32.68"N | 76°44'51.58"E |

**Sr. No. 8:-** Maintenance of CAMPA plantation carried out during 2015-16 in lieu of diversion of 0.0628 ha. Of forest land for providing SWD line through forest area from PEC in Patiala ki Rao beat, Chandigarh range during 2021-22 (1000 plants)

| S.No. | Latitude      | Longitude     |
|-------|---------------|---------------|
| 1     | 30°45'30.51"N | 76°45'17.75"E |
| 2     | 30°45'26.74"N | 76°45'13.87"E |
| 3     | 30°45'25.32"N | 76°45'15.27"E |
| 4     | 30°45'27.60"N | 76°45'18.98"E |

**Sr. No. 9:-** Maintenance of CAMPA plantation carried out during 2015-16 in lieu of diversion 39.862 ha. Of forest land for construction of various building in PGIMER in Patiala ki Rao beat, Chandigarh range during 2021-22 (1700 plants)

| S.No. | Latitude      | Longitude     |
|-------|---------------|---------------|
| 1     | 30°46'05.30"N | 76°45'47.56"E |
| 2     | 30°46'04.14"N | 76°45'43.42"E |
| 3     | 30°46'08.95"N | 76°45'39.96"E |
| 4     | 30°46'08.54"N | 76°45'42.09"E |

**Sr. No.11:- Maintenance of CAMPA plantation carried out during 2015-16 in lieu of diversion of 0.607 ha. Land for widening and stg of rd from Uttar Marg to village Kaimbwala in Patiala ki Rao beat , Chandigarh range during 2021-22 (675 plants)**

| S.No. | Latitude      | Longitude     |
|-------|---------------|---------------|
| 1     | 30°46'23.47"N | 76°45'40.58"E |
| 2     | 30°46'20.96"N | 76°45'39.21"E |
| 3     | 30°46'18.65"N | 76°45'39.21"E |
| 4     | 30°46'18.66"N | 76°45'44.10"E |
| 5     | 30°46'24.64"N | 76°45'42.81"E |

**Sr. No. 12:- Maintenance of CAMPA plantation carried out during 2016-2017 in Barotiwala beat in lieu of diversion of 39.862 ha. of forest land for construction of various building in PGIMER in Barotiwala beat, Barotiwala block, Chandigarh range during 2021-22 (6000 plants)**

| S.No. | Latitude      | Longitude     |
|-------|---------------|---------------|
| 1     | 30°47' 28.63" | 76°50' 26.30" |
| 2     | 30°47' 29.82" | 76°50' 33.02" |
| 3     | 30°47' 34.95" | 76°50' 37.38" |
| 4     | 30°47' 35.46" | 76°50' 36.18" |
| 5     | 30°47' 37.58" | 76°50' 37.28" |
| 6     | 30°47' 37.38" | 76°50' 31.98" |
| 7     | 30°47' 33.63" | 76°50' 27.81" |
| 8     | 30°47' 32.51" | 76°50' 25.86" |
| 9     | 30°47' 32.03" | 76°50' 26.39" |
| 10    | 30°47' 29.87" | 76°50' 25.04" |

**Sr. No. 13:- Maintenance of CAMPA plantation carried out during 2019-2020 in Khuda Ali Sher Beat, Kansal Blok in lieu of diversion of 39.862 ha. Of forest land for construction of various building in PGIMER Chandigarh range during 2021-22 (6000 plants)**

| Sr. no. | Latitude      | Longitude     |
|---------|---------------|---------------|
| 1       | 30°46'08.11"N | 76°49'55.48"E |
| 2       | 30°46'13.00"N | 76°49'53.41"E |
| 3       | 30°46'15.52"N | 76°49'57.71"E |
| 4       | 30°46'15.51"N | 76°50'04.16"E |
| 5       | 30°46'12.60"N | 76°50'04.47"E |
| 6       | 30°46'08.63"N | 76°50'01.17"E |

**Sr. No. 14:- Maintenance of CAMPA plantation carried out during 2018-19 in Kansal Beat in lieu of diversion of 39.862 ha. Of forest land for construction of various types of building in PGIMER, Chandigarh range during 2021-22. (4820 plants)**

| Sr. no. | Latitude      | Longitude     |
|---------|---------------|---------------|
| 1       | 30°47'09.97"N | 76°50'15.13"E |
| 2       | 30°47'03.71"N | 76°50'12.22"E |
| 3       | 30°47'03.29"N | 76°50'11.26"E |
| 4       | 30°47'03.70"N | 76°50'04.90"E |
| 5       | 30°47'05.00"N | 76°50'04.58"E |
| 6       | 30°47'08.32"N | 76°50'08.90"E |
| 7       | 30°47'11.28"N | 76°50'06.10"E |
| 8       | 30°47'12.19"N | 76°50'07.98"E |
| 9       | 30°47'10.04"N | 76°50'11.55"E |
| 10      | 30°47'10.96"N | 76°50'13.94"E |

**Sr. No. 15:-** Maintenance of CAMPA plantation in Manimajra in lieu of diversion of 39.862 ha of Forest Land for construction of various type of building in PGIMER for Wildlife Habitat for wildlife including its maintenance in Manimajra Block, Nepli Range Durng 2020-21 (6220 Nos.)

| Sr. no. | Latitude      | Longitude      |
|---------|---------------|----------------|
| 1       | 30°42'32.8"N  | 076°48'42.22"E |
| 2       | 30°42'32.31"N | 076°48'41.06"E |
| 3       | 30°42'30.52"N | 076°48'39.75"E |
| 4       | 30°42'27.37"N | 076°48'37.76"E |
| 5       | 30°42'25.47"N | 076°48'39.35"E |
| 6       | 30°42'23.65"N | 076°48'38.44"E |
| 7       | 30°42'20.25"N | 076°48'38.24"E |
| 8       | 30°42'18.35"N | 076°48'41.58"E |
| 9       | 30°42'21.61"N | 076°48'44.59"E |
| 10      | 30°42'24.58"N | 076°48'45.68"E |
| 11      | 30°42'25.85"N | 076°48'45.33"E |
| 12      | 30°42'27.61"N | 076°48'44.21"E |
| 13      | 30°42'30.36"N | 076°48'44.77"E |
| 14      | 30°42'30.91"N | 076°48'45.15"E |
| 15      | 30°42'32.74"N | 076°48'42.54"E |

**Sr. No. 16:-** Maintenance of CAMPA plantation planted in Nathewala block during 2019-20 in lieu of diversion of permission granted to remove 108 Nos. trees for diversion of 39.862 ha of forest land for PGI project during 2013-14, in Piplanwali Beat in Nathewala Block, Nepli Range during 2020-21 (4550 Nos.)

| Sr. no. | Latitude      | Longitude     |
|---------|---------------|---------------|
| 1       | 30°46'54.48"N | 76°51'30.20"E |
| 2       | 30°46'52.64"N | 76°51'28.77"E |
| 3       | 30°46'51.10"N | 76°51'31.93"E |
| 4       | 30°46'51.06"N | 76°51'34.43"E |
| 5       | 30°46'52.14"N | 76°51'35.75"E |
| 6       | 30°46'53.90"N | 76°51'33.84"E |
| 7       | 30°46'56.80"N | 76°51'34.82"E |
| 8       | 30°46'56.81"N | 76°51'31.81"E |

**Sr. No. 17:-** Maintenance of CAMPA plantation planted in Manimajra beat during 2017-2018 in lieu of permission granted to remove 108 nos. trees for P.G.I. project during 2013-14, in Manimajra beat ,Manimajra block, Nepli Range during 2020-21 (5000 Nos.)

| Sr. no. | Latitude      | Longitude     |
|---------|---------------|---------------|
| 1       | 30°42'19.33"N | 76°48'58.73"E |
| 2       | 30°42'13.38"N | 76°49'0.44"E  |
| 3       | 30°42'13.88"N | 76°49'6.07"E  |
| 4       | 30°42'21.54"N | 76°49'8.70"E  |
| 5       | 30°42'23.57"N | 76°49'5.60"E  |
| 6       | 30°42'20.68"N | 76°49'3.19"E  |

**Sr. No. 18:-** Maintenance of plantation carried out in Hallomajra beat near route no 2 planted during 2015-2016 in lieu of diversion of 0.0337 hac of forest land for producing street light at Makhenmajra Daria road, in Hallomajra beat, Nepli Range d uring 2020-21 (21 Nos.)

| Sr. no. | Latitude      | Longitude      |
|---------|---------------|----------------|
| 1       | 30°41'21.42"N | 076°48'36.65"E |
| 2       | 30°41'20.83"N | 076°48'37.50"E |
| 3       | 30°41'20.67"N | 076°48'37.16"E |
| 4       | 30°41'20.90"N | 076°48'35.58"E |
| 5       | 30°41'22.13"N | 076°48'35.87"E |
| 6       | 30°41'22.19"N | 076°48'36.37"E |
| 7       | 30°41'21.64"N | 076°48'36.97"E |

**Sr. No. 19:-** Maintenance of plantation planted in arboretum during 2015-2016 in lieu of diversion of 0.108 hac of reserve forest area behind police line in Manimajra beat, Nepli Range during 2020-21 (60 Nos.)

| Sr. no. | Latitude      | Longitude      |
|---------|---------------|----------------|
| 1       | 30°42'54.54"N | 076°48'56.74"E |
| 2       | 30°42'55.80"N | 076°48'55.68"E |
| 3       | 30°42'57.81"N | 076°48'58.3"E  |
| 4       | 30°42'56.64"N | 076°48'59.55"E |

**Sr. No. 20:-** Maintenance of plantation in Manimajra beat sec-26 forest area planted during 2015-2016 in lieu of diversion of forest land for laying of storm water line for air force civil airport of village Behlana near st plant village Raipur khurd , Chandigarh in manimajra beat, Nepli range during 2020-21 (140 Nos.)

| Sr. no. | Latitude      | Longitude      |
|---------|---------------|----------------|
| 1       | 30°43'23.4"N  | 076°49'05.03"E |
| 2       | 30°43'25.25"N | 076°49'07.23"E |
| 3       | 30°43'27.04"N | 076°49'05.16"E |
| 4       | 30°43'25.04"N | 076°49'02.95"E |

**Sr. No. 21:-** Plantation in Manimajra beat sector-26 area planted during 2015-2016 on 0.072 ha land transferred for compensatory afforestation in lieu of deforestation of forest land required for the supplying of canal water from water works sector-39, Chandigarh to Panchkula in Manimajra beat, Nepli Range During 2020-21 (144 Nos.)

| Sr. no. | Latitude      | Longitude      |
|---------|---------------|----------------|
| 1       | 30°43'41.32"N | 076°48'52.12"E |
| 2       | 30°43'38.78"N | 076°48'48.54"E |
| 3       | 30°43'36.82"N | 076°48'50.62"E |
| 4       | 30°43'38.95"N | 076°48'52.87"E |
| 5       | 30°43'38.96"N | 076°48'52.76"E |
| 6       | 30°43'39.15"N | 076°48'53.45"E |
| 7       | 30°43'40.50"N | 076°48'54.45"E |
| 8       | 30°43'39.68"N | 076°48'56.17"E |
| 9       | 30°43'42.20"N | 076°48'57.36"E |
| 10      | 30°43'42.25"N | 076°48'57.35"E |
| 11      | 30°43'43.20"N | 076°48'56.48"E |
| 12      | 30°43'44.15"N | 076°48'53.75"E |

**Sr. No. 22:- Maintenance of CAMPA plantation planted in Hallomajra beat during 2015-2016 near Raipur khurd in lieu of permission granted to remove 108 nos. trees for P.G.I.project during 2013-14, in Hallomajra beat ,Manimajra block Nepli Range during 2020-21 (8000 Nos.)**

| Sr. no. | Latitude      | Longitude     |
|---------|---------------|---------------|
| 1       | 30°40'17.28"N | 76°48'51.87"E |
| 2       | 30°40'18.04"N | 76°48'58.22"E |
| 3       | 30°40'20.20"N | 76°48'58.11"E |
| 4       | 30°40'22.09"N | 76°48'59.03"E |
| 5       | 30°40'24.26"N | 76°49'1.20"E  |
| 6       | 30°40'25.74"N | 76°48'58.51"E |
| 7       | 30°40'29.21"N | 76°48'57.50"E |
| 8       | 30°40'32.99"N | 76°48'52.38"E |
| 9       | 30°40'25.85"N | 76°48'51.99"E |

**Sr. No. 23:- Maintenance of CAMPA plantation planted in Ghareri beat during 2015-2016 in lieu of permission granted to remove 108 nos. trees for P.G.I. project during 2013-14, in Ghareri beat ,Ghareri block, Nepli Range during 2020-21 (6000 Nos.)**

| Sr. no. | Latitude      | Longitude     |
|---------|---------------|---------------|
| 1       | 30°45'11.37"N | 76°51'54.82"E |
| 2       | 30°45'12.46"N | 76°51'53.21"E |
| 3       | 30°45'12.83"N | 76°51'52.14"E |
| 4       | 30°45'12.62"N | 76°51'51.33"E |
| 5       | 30°45'12.28"N | 76°51'51.04"E |
| 6       | 30°45'10.22"N | 76°51'50.04"E |
| 7       | 30°45'08.16"N | 76°51'48.94"E |
| 8       | 30°45'07.71"N | 76°51'51.32"E |
| 9       | 30°45'07.22"N | 76°51'52.00"E |
| 10      | 30°45'05.60"N | 76°51'53.71"E |
| 11      | 30°45'05.48"N | 76°51'55.06"E |
| 12      | 30°45'05.05"N | 76°51'56.44"E |
| 13      | 30°45'04.41"N | 76°51'57.30"E |
| 14      | 30°45'05.09"N | 76°51'58.53"E |
| 15      | 30°45'06.09"N | 76°51'57.74"E |
| 16      | 30°45'08.55"N | 76°51'56.59"E |
| 17      | 30°45'09.10"N | 76°51'56.76"E |

**Sr. No. 24:- Maintenance of CAMPA plantation planted in L/Nepli beat during 2016-2017 in lieu of permission granted to remove 108 nos. trees for P.G.I. project during 2013-14, in L/Nepli beat, Nepli block,Nepli Range during 2020-21 ( 6000 Nos.)**

| Sr. no. | Latitude      | Longitude     |
|---------|---------------|---------------|
| 1       | 30°45'29.40"N | 76°50'56.21"E |
| 2       | 30°45'31.30"N | 76°50'52.12"E |
| 3       | 30°45'30.57"N | 76°50'51.62"E |
| 4       | 30°45'28.62"N | 76°50'50.74"E |
| 5       | 30°45'26.32"N | 76°50'50.28"E |
| 6       | 30°45'24.09"N | 76°50'50.26"E |
| 7       | 30°45'23.66"N | 76°50'51.46"E |
| 8       | 30°45'23.13"N | 76°50'52.18"E |
| 9       | 30°45'24.43"N | 76°50'54.91"E |
| 10      | 30°45'24.59"N | 76°50'56.01"E |
| 11      | 30°45'26.29"N | 76°50'56.17"E |

**Sr. No. 25:- Maintenance of CAMPA plantation planted in L/Nepli Beat duing 2018-19 in lieu of permission granted to remove 108 nos. trees for P.G.I. project during 2013-14, in L/Nepli beat, Nepli block, Nepli Range during 2020-21 (4000 Nos.)**

| <b>Sr. no.</b> | <b>Latitude</b> | <b>Longitude</b> |
|----------------|-----------------|------------------|
| 1              | 30°45'06.11"N   | 76°50'40.44"E    |
| 2              | 30°45'06.68"N   | 76°50'39.47"E    |
| 3              | 30°45'07.45"N   | 76°50'38.55"E    |
| 4              | 30°45'08.35"N   | 76°50'37.47"E    |
| 5              | 30°45'09.09"N   | 76°50'36.93"E    |
| 6              | 30°45'09.98"N   | 76°50'35.77"E    |
| 7              | 30°45'10.65"N   | 76°50'34.93"E    |
| 8              | 30°45'11.19"N   | 76°50'33.73"E    |
| 9              | 30°45'11.70"N   | 76°50'32.79"E    |
| 10             | 30°45'12.93"N   | 76°50'31.84"E    |
| 11             | 30°45'13.68"N   | 76°50'31.61"E    |
| 12             | 30°45'14.19"N   | 76°50'32.51"E    |
| 13             | 30°45'14.93"N   | 76°50'33.46"E    |
| 14             | 30°45'15.59"N   | 76°50'34.72"E    |
| 15             | 30°45'15.96"N   | 76°50'36.60"E    |
| 16             | 30°45'15.75"N   | 76°50'40.02"E    |
| 17             | 30°45'13.03"N   | 76°50'40.43"E    |
| 18             | 30°45'10.14"N   | 76°50'40.80"E    |

Annexure - 'E'

speed Post

COF/UHF/PA/2015 -6571  
Dr YS Parmar University of Horticulture & Forestry  
Nauni-Solan  
"College of Forestry"

To

✓  
The Deputy Conservator of Forests (HQ),  
Department of Forests & Wildlife,  
Chandigarh Administration,  
2<sup>nd</sup> Floor Paryavaran Bhawan, Sec. 19-B,  
Madhya Marg, Chandigarh 160019.

2560  
27/03/15

Dated: 24/3/15

**Sub: 3<sup>rd</sup> party inspection/monitoring of CAMPA works in UT,  
Chandigarh-Report thereof.**

Sir,

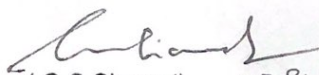
Kindly refer to your letter No. FOR/14/1520 dated 01.08.2014 address to Hon'ble Vice Chancellor of this University which was further endorsed to the undersigned by the Director of Research.

I alongwith Dr D P Sharma, Professor, Dept. of Silviculture & Agroforestry of this college have inspected the the sites on 18<sup>th</sup> and 19<sup>th</sup> October, 2014.

After inspecting CAMPA sites at Maloya and Khudda Lahora villages, I am enclosing the latest report on "Inspection/monitoring of CAMPA works in UT, Chandigarh"

Yours sincerely,

Encl: As above

  
(G S Shamet) 23/3/15  
Dean,  
College of Forestry

GS  
put up in file

27/3/2015

mem/next  
23/3



## MONITORING REPORT ON COMPENSATORY AFFORESTATION WORKS CARRIED OUT IN CHANDIGARH FOREST DIVISION UNDER CAMPA

As desired by the Department of Forests & wildlife, Chandigarh, the inspection team comprising of Dr Goverdhan Singh Shamet, Dean, College of Forestry and Dr D P Sharma, Professor, Dr Y S Parmar University of Horticulture & Agroforestry inspected the afforestation sites in Maloya and Khudda Lahora village of Chandigarh, planted under CAMPA by the Department of Forests & wildlife, Chandigarh of 19.10.2014.

The team inspected the afforestation sites in the presence of Mr Kuldip, DFO and Mr Karan Singh Range officer. The team recorded and confirmed the GPS location of the afforestation sites. The afforestation works were comprised of Plantation and Fencing work.

### Afforestation done at Maloya village, Chandigarh under CAMPA

The Maloya village afforestation site covers an area of 16.71 acres. The species planted at Maloya afforestation site is given in table 1.

**Table 1. Details of species planted at Maloya village, Chandigarh under  
CAMPA**

| S.No. | Species                                       | Number |
|-------|---|--------|
| 1.    | <i>Syzygium cumini</i> (Jamun)                | 500    |
| 2.    | <i>Mangifera indica</i> (Aam)                 | 300    |
| 3.    | <i>Psidium guajava</i> (Amrood)               | 500    |
| 4.    | <i>Punica granatum</i> (Anaar)                | 300    |
| 4.    | <i>Terminalia bellirica</i> (Bahera)          | 300    |
| 5.    | <i>T. arjuna</i> (Arjun)                      | 340    |
| 6.    | <i>Tamarindus indica</i> (Imli)               | 250    |
| 6.    | <i>Azadirachta indica</i> (Neem)              | 300    |
| 7.    | <i>Aegle marmelos</i> (Bael)                  | 100    |
| 8.    | <i>Morus alba</i> (Shahtoot)                  | 300    |
| 9.    | <i>Ficus racemosa</i> (Gular)                 | 250    |
| 10.   | <i>Emblica officinalis</i> (Amla)             | 300    |
| 11.   | <i>Nerium indicum</i> (Kaner)                 | 130    |
| 12.   | <i>Koelreuteria paniculata</i> (Koelreuteria) | 250    |
| 13.   | <i>Thuja occidentalis</i> (Morpankhi)         | 130    |
| Total |   | 4250   |

The plantations are of two years old and plantation success was almost hundred per cent. All the planted species at the site is performing well with special mention of the *Morus alba* (Shahtoot), *Mangifera indica* (Aam) and *Azadirachta indica* (Neem).



**Range Officer explaining the plantation works at Maloya CAMPA site**



***Psidium guajava* (Amrood) plantation**



***Azadirachta indica* (Neem) plantation**



***Morus alba* (Shahatoot) plantation**



***Mangifera indica* (Aam) plantation**

The fencing work was comprised of stone masonry wall all around the afforestation area, erection of iron angles at 3 m distance and fixing of chain link wire fence as details given below.

*Total angle irons = 419 (at 3m distance)*


*Total Chain link wire length (1257x2.40m) = 3016.80 sq m.*

*Stone masonry work: 1400x0.60x1.0=840 – cc work for fixing of angle iron (22.38 cu m) =814.62 cu m*

*Cement concrete work for fixing angles: 419X 0.30X0.30X0.60m=22.62 cu m.*

*Cement concrete work on stone wall: 1257X0.60X0.06m= 45.25 cu m*

These measurements records were got confirmed from the M.B No.116 CH 2010-2011.



Measurement book of CAMPA works



Measuring angle to angle distance at Maloya CAMPA site



**Measuring angle length at Maloya CAMPA**



**View of chain link wire fencing at Maloya CAMPA site**



**View of chain link wire fencing at Maloya CAMPA site**

**Afforestation done at Khudda Lahora, Chandigarh under CAMPA**

The plantation site is in Khudda Lahora, Chandigarh, which covers an area of 3.31 acres. The species planted are given in table 2. The area is planted in 2014 and is doing very well. A separate area of approximately 0.31 acre adjoining to the plantation site could not be planted due to choe area. However, it is being developed for beatification.

**Table 2. Details of species planted at Khudda Lahora, Chandigarh under CAMPA plantation**

| Species                                 | Number     |
|---|------------|
| 1. <i>Syzygium cumini</i> (Jamun)       | 41         |
| 2. <i>Mangifera indica</i> (Aam)        | 70         |
| 3. <i>Psidium guajava</i> (Amrood)      | 50         |
| 4. <i>Punica granatum</i> (Anaar)       | 45         |
| 5. <i>Terminalia bellirica</i> (Bahera) | 32         |
| 6. <i>Moringa oleifera</i> (Sohanjana)  | 22         |
| 7. <i>Delonix regia</i> (Gulmohari)     | 97         |
| 8. <i>Morus alba</i> (Shahtoot)         | 40         |
| 9. <i>Emblica officinalis</i> (Amla)    | 39         |
| 10. <i>Thuja compacta</i> (Morpankhi)   | 98         |
| 12. <i>Aegel marmelos</i> (Bael)        | 2          |
| <b>Total</b>                            | <b>536</b> |



Range Officer showing the the planatation records to the visiting team



*Emblica officinalis* (Amla) plantation at Khudda Lahora CAMPA site



**Fencing work:** The detail of Fencing work including stone wall, erection of angles and fixing of chain link wire is as below.

Total boundary length= 320m

Total angle irons = 106 (at 3m distance)

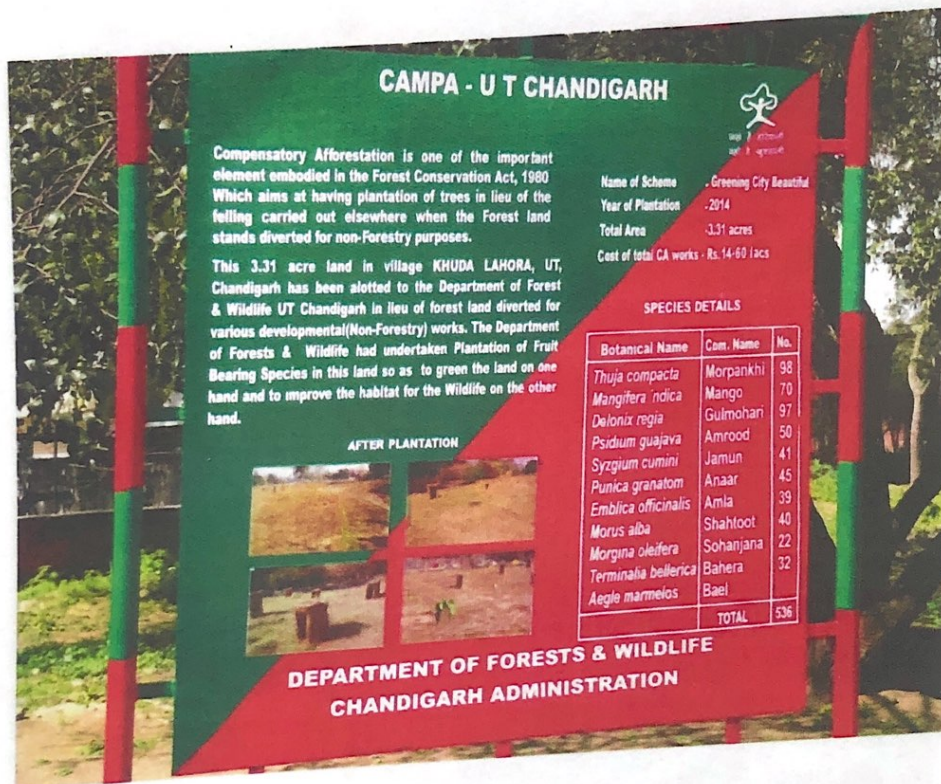
Total Chain link wire length (320x2.40m) = 768 sq m.

Cement concrete work for fixing angles:  $106 \times 0.30 \times 0.30 \times 0.60 = 5.72$  cu m.

Cement Concrete work on stone wall:  $320 \times 0.60 \times 0.06 = 11.52$  cu m

Stone masonry work:  $320 \times 0.60 \times 1 = 192$  - cc work for fixing angle iron (5.72) = 186.27 cu m

These measurements were got confirmed from the M.B No.116 CH 2010-2011.



Sign Board showing plantation works of Khudda Lohara CAMPA site



Measurement angle to angle distance of fencing works at Khudda Lahora CAMPA site



Measurement angle length at Khudda Lahora CAMPA site



View of chain link wire fencing at Khudda Lohara CAMPA site

(D P Sharma)  
Professor(Silviculture)

(Goverdhan Singh Shamet)  
Dean, College of Forestry

Khuda Alisher Beat, Kansal Block  
Year of plantation - 2019-20  
No. of plants - 6000 No ie - 6 ha.

Annexure - 'F'



o Ali Sher Beat, Kansal Block  
of plantation - 2019-20  
No. of plants - 6000 No, i.e. 6 ha



Photo  
: During plantations -

$30^{\circ}44'47.44''N$   
 $76^{\circ}49'44.18''E$

Scheme: campa C.A. year 2020-21 Target: 7.78 Ha



Before Plantations

Year: 2020-21  
Camp C.A. Gargel 7.7829a









Campa plantation 6220 mts of Plants Res colony NO 4 during 2020-21 in Mavinurja beat



Cenepa plantation 6220 mms of Plantation near Colony no 4 during 2020-21 in Mawinayia beat.






(8) 2020-21 in Navinagar beat




Campea plantation 6220ms of plants near colony no 4 during 2020-21 in Muvimanga beat





Campylopusium plantatum 6220 nos of plants near colony no 4 during 2020-21 in Mamburaya forest




Campa blanchetii 6220 m of Planch near colony no 4 during 2020-21 in Mainivayra beat



Campa plantation 6220 m<sup>2</sup> of Planks near colony no 4 during 2020-21 in Namimayka forest




Campa plantation 620 m of banks near colony no 4 during 2020-21 in Navinagar beat






Campa plantatum 6220ms of plants near (500m) not sunny so so in









Campa plantation 6220ms of plants near colony K04 during 2020-21 in Mandwaia beat.


Campa plantation 6220 nos of plants near station no 4 during 20 20-21 in Mairivayra beat



Campa plantation of 6220 nos of Plants near station no 4 during 2020-21 in Mavalwarga beat





Campylopusium plantation of 6220m of Plants near colony no 4 during 2020-21 in Manipal forest



Camp #1 Plantation 6220ms of Plants near colony no 4 during 2020-21 in Mawinayra beat





Campy plantations 6200 m of plants near station no 4 along 2020-21 in Maharashtra beat

1  
Campa plantation 6220 m of Planch near colony no 4 during 2020-21 in Maharashtra state







Campora plantation 6220 mms of plants near colony no 4 during 2020-21 in Maui waipra hat



Campsite (Khandakhun) 620m above sea level near Khandakhun + during 2020-21 in Mawmawpa beat





Name of work  
Plantation work under Campa in Mairiwara beat  
near colony no 4 in lieu of diversion of 39.862 ha  
of Forest Land for construction of various type of building  
in P.GIMER for wildlife including its site in Mairiwara  
block during year 2020-21  
Total Plants planted during year = 6220 nos  
Under Head - CAMPA  
Estimate cost 21,44,777/-