

GOVERNMENT OF ARUNACHAL PRADESH
DEPARTMENT OF ENVIRONMENT & FORESTS
STATE AUTHORITY :: ITANAGAR

No. FOR./20/State Authority/2020/2240

Dated, Itanagar the 04th June. 2021

To

ADG & CEO, National CAMPA,
Govt. of India
Indira Paryavaran Bhawan, Aliganj, Jorbagh Road
New Delhi - 110003.
E-mail: adhoc-CAMPA-mef@nic.in.

Sub: Submission of APO for the year 2021-22 in respect of Arunachal Pradesh.

Sir,

This is to submit herewith Annual Plan of Operation (APO) for the year 2021-22 in respect of Arunachal Pradesh as approved by the Steering Committee, in its meeting held on 03rd June' 2021. The following documents are enclosed herewith:-

Draft APO 2021-22

1. Certificate as per CAF Rule 5 (3) K.
2. Consolidated Quarterly Progress Report for the Quarter ending December 2020.
3. Minutes of Steering Committee Meeting of State Authority CAMPA.

The quarterly progress report for the quarter ending March 2021 is under preparation and will be submitted shortly.

It is requested to kindly include the APO in the Agenda for Executive Committee Meeting of National Authority to be held on 07/06/2021

Encl: As stated above

Yours faithfully,

(Rajesh) 04.06.2021

PCCF(RE)& CEO, State Authority
Arunachal Pradesh, Itanagar
Email Id: rajesh88ifs@gmail.com

**GOVERNMENT OF ARUNACHAL PRADESH
DEPARTMENT OF ENVIRONMENT & FORESTS
STATE AUTHORITY:: ITANAGAR**

**Minutes of the 3rd Meeting of the Steering Committee of the State Authority of
CAMPA held on 03.06.2021 Chaired by the Chief Secretary, Government of
Arunachal Pradesh**

The 3rd meeting of Steering Committee of the State Authority of CAMPA was held in the Chief Secretary Conference Hall of the Secretariat on 3rd June, 2021 at 3:30 PM. The meeting was chaired by the Chief Secretary, Government of Arunachal Pradesh. The list of the Officers/ Members who attended the meeting is annexed herewith.

At the very outset, the Chief Executive Officer, CAMPA welcomed all those who were present in the meeting. A Power Point Presentation about the draft APO for the year 2021-22 was made by the CEO, State Authority, CAMPA.

The Chairman suggested for inclusion of the following items in the APO:


- i) Creation of strip plantation in 76 Nos. of girls schools.
- ii) Procurement of High Resolution Maps of Forest areas of Arunachal Pradesh from ISRO, NESAC or FSI.
- iii) Installation of V SAT communication system in remote Divisional Forest Offices.
- iv) Procurement of Mobile Exhibition Van for Bio-diversity conservation including procurement of LCD projector, Sound system etc. for Eastern, Western, Central & Southern zone of Arunachal Pradesh.
- v) Creation of nursery & artificial plantation in the eastern sector proposed model villages of Arunachal Pradesh namely Kaho, Kibito & Mesai.
- vi) Butterfly conservation at Tale WLS & Orchid development at Tippi.
- vii) Creation of a big modern nursery at Namsai (Tengapani).
- viii) Creation of block plantation of Nahar, Ajar etc. along National Highway from Namsai to Tezu road.
- ix) Creation of artificial plantation (green belt) near Hollongi Airport area of 10 mtr. wide.
- x) Conservation of biological resources at Chessa.

All these items are appropriately included in the AOP.

- 2) After detailed deliberations, the Committee approved the following component wise financial outlay for the APO of 2021-22 and for onward submission to the National Authority, CAMPA, New Delhi.

Sl. No	Component	Outlay for 2021-22
1	Compensatory Afforestation.	12095.981
2	Net Present Value (NPV).	9155.08
3	CAT Plan.	2574.206
4	Wildlife & Bio-Diversity Plan.	220.79
5	Interest.	559.33
	Total	24605.387

The meeting ended with thanks to the Chair.


04.01.2021


(Rajesh)
PCCF (RE) & CEO, State
Authority, CAMPA

No. FOR.1-65/Cons/09/Pt-VI/2241-52

Dated: 04th June, 2021

Copy to:

1. The US to Chief Secretary, Govt. of Arunachal Pradesh for information of the Chairperson, ex-officio.
2. The PS to PCCF & Principal Secretary (E&F), Govt. of Arunachal Pradesh, Itanagar, Member ex-officio for information.
3. The Commissioner (Finance) or authorized representative, Member ex-officio for information.
4. The Commissioner (Planning) or authorized representative, Member ex-officio for information.
5. The Commissioner/ Secretary (Rural Development/ Panchayat) or authorized representative, Member ex-officio for information.
6. The Commissioner/ Secretary (Agriculture) or authorized representative, Member ex-officio for information.
7. The Secretary (SJETA) or authorized representative, Member ex-officio for information.
8. The Secretary (Science and Technology) or authorized representative, Member ex-officio for information.
9. The PCCF (WL & BD) & CWLW, Govt. of Arunachal Pradesh, Itanagar, Member ex-officio for information.
10. The IGF (C), MoEF & CC, IRO, Guwahati, Assam, Member ex-officio for information.
11. The CF (FDA & Planning), Govt. of Arunachal Pradesh, Itanagar, Member ex-officio for information.
12. Shri Simon Ronrang, Non-Official Member of Steering Committee of State Authority, for information.


(Rajesh)
PCCF (RE) & CEO, State
Authority, CAMPA

ATTENDANCE SHEET
OF THE 3RD MEETING OF STEERING COMMITTEE, STATE CAMPA
HELD ON 03RD JUNE, 2021 IN THE CONFERENCE HALL OF
THE CHIEF SECRETARY, CIVIL SECRETARIAT, ITANAGAR

Sl. No.	Name of the Officer	Designation	Phone No.
1.	Shri Naresh Kumar, IAS	Chief Secretary	
2.	Shri R. K. Singh, IFS	PCCF & Prl. Secy. (E & F)	9436249212
3.	Shri Rajesh, IFS	PCCF (RE) & CEO, CAMPA	9711336630
4.	Shri G. Kumar, IFS	PCCF (WL & BD) & CWLW	9943845475
5.	Shri Bidol Tayeng, IFS	Secretary (Agriculture & Horticulture)	9436042922
6.	Shri T. Gopak, IFS	CF (Planning & FDA)	
7.	Shri Yumlam Kaha	Director (SJETA)	
8.	Shri Takhe Kani	Dy. Secretary (Finance)	9436631753
9.	Shri Amarnath Talwade, IAS	Secretary, RD & PR	9818965498
10.	Shri Ajay Chagti, IAS	Secretary, Science & Technology	9871622144

**GOVERNMENT OF ARUNACHAL PRADESH
DEPARTMENT OF ENVIRONMENT & FORESTS
STATE CAMPA:: ITANAGAR**

No. FOR.03/ CAMPA/2020/2239

Dated: 04th June /2021

CERTIFICATE

This is to certify that all activities under Compensatory Afforestation and Net Present Value in respect of the APO for the year 2021-22 pertaining to the State of Arunachal Pradesh are in accordance with conditions mentioned below Rule 5 (3) (k) of CAF Rules 2018.


(R.K.Singh)IFS

Chairman, Executive Committee
State Authority, Arunachal Pradesh.

**DRAFT ANNUAL PLAN OF OPERATION FOR
2021-22**

**COMPENSATORY AFFORESTATION,
NET PRESENT VALUE,
CATCHMENT AREA TREATMENT PLAN,
WILDLIFE CONSERVATION & INTEREST
AGAINST STATE APO OF
2021-22**

**ARUNACHAL PRADESH STATE
COMPENSATORY AFFORESTATION FUND
MANAGEMENT AND PLANNING AUTHORITY
DEPARTMENT OF ENVIRONMENT & FORESTS
GOVERNMENT OF ARUNACHAL PRADESH**

CONTENTS

Sl. No.	Particulars	Page No.
	Abstract of the component-wise proposed financial outlay for the year 2021-22	
A	PART-I: BRIEF HISTORY AND PAST PERFORMANCE	
1.	Brief description of forests and forestry sector in the state	
2.	Compensatory afforestation, other forestry and related scheme carried out in the State last five years	
3	Forestry and other related schemes (physical and financial) and activities carried out therein in the state in previous years from the fund received under other schemes of the Government in tabular form.	
4	Total forest area diverted in the various district/forest divisions of the State since 1980	
5	Year wise total Compensatory Afforestation carried out in the State since 1980.	
6	Brief description and abstract of the monitoring work done by the independent Monitor (Third Party Monitoring) in the State.	
B	PART-II: ACTIVITIES TO BE UNDERTAKEN FOR COMPENSATORY AFFORESTATION, CATCHMENT AREA TREATMENT PLAN WORKS, WILDLIFE MANAGEMENT PLAN AND OTHER ACTIVITY.	
7	District/forest division-wise details/location/estimated cost of new compensatory afforestation	
8	Details of maintenance works in physical and financial terms proposed to be undertaken in the current financial year in the case of compensatory afforestation.	
9	District/forest division-wise details/location/estimated cost of 'Catchment Area Treatment Plan'.	
10	District/forest division-wise details/location/estimated cost of 'Wildlife Management Plan'.	
C	PART-III: ACTIVITIES TO BE UNDERTAKEN FROM NET PRESENT VALUE AND INTEREST COMPONENT	
11	District/forest division-wise details/location/estimated cost of activities to be done in the State under NPV Component.	
12	Details of maintenance works in physical and financial terms, proposed to be undertaken in the current financial year under NPV Component.	
13	District/forest division-wise details/location/estimated cost of activities to be done in the State under Interest Component.	
D	PART-IV: MEASURABLE OUTPUT OF ALL PHYSICAL ACTIVITIES AND TARGETS OF EACH PERMISSIBLE ACTIVITY	
14	Physical and financial targets of each activity to be undertaken in measureable quantity along with the estimated cost in tubular form as per the details provided in Part-II and Part-III.	

ABSTRACT OF THE DRAFT ANNUAL PLAN OPERATION 2021-22

**Details of the proposed financial outlay for the
year 2021-22 are given in the table 1 below**

TABLE-1

Sl.No	Component	Outlay for 2021-22 (Rs. in lakh)
1	Compensatory Afforestation	12095.981
2	Net Present Value (NPV)	9155.08
3	CAT Plan	2574.206
4	Wildlife Management Plan	220.79
5	Interest	559.33
	Total	24605.387

Part –I

(a) Brief description of forests and forestry sector in the state:

(i). Recorded Forest Area

The recorded forest area in the State is 51,407 Sq. Km., which is 61.39% of the total geographical area 83,743 Sq. km. Reserved Forests, Protected Forests and Unclassed Forests constitute 20.60%, 19.02% and 60.38% of the total forest area respectively.

(ii). Protected Areas

There are 2 (two) National Parks, 11 (eleven) Wildlife Sanctuaries & 9 (nine) Community Reserve in the State covering an area of 2,468.235 Sq. Km. and 5,969.607 Sq. Km. & 131.395 Sq. Km. respectively. Arunachal Pradesh has two Tiger Reserves (Pakke & Kamlang) covering 1644.95 Sq. km. The protected area constitutes 12.19% of the geographical area of the State. In addition, the State has a biosphere reserve named Dihang-Dibang Biosphere Reserve, with an area of 5,112 Sq. km. situated in the higher reaches of West Siang, Upper Siang and Dibang Valley districts of the State.

(iii). Forest Cover

The forest cover of the State, based on interpretation of satellite data of Oct-2017 to March 2018 is 66687.78 Sq. Km., which is 79.63% of the State's geographical area. In terms of forest canopy density classes, the State has 21095.43 Sq. Km. very dense Forests (VDF) 30556.50 Sq. Km. moderately dense forests (MDF) 15035.85 Sq. Km. open forest (OF). The district-wise forests cover as per latest State of Forests of FSI, Dehradun:

District	Geog. area	Very Dense Forests	Mod. Dense Forests	Open Forests	Total	% of GA	Scrub
Changlang	4,662	1789.84	1351.70	845.22	3986.76	85.82	4.30
Dibang Valley & Lower Dibang Valley	13,029	1697.51	4930.62	2579.77	9207.90	70.67	7.11
East Kameng & West Kameng	11,556	3425.53	4636.85	2171.74	10234.12	88.56	27.35
Lohit & Anjaw	11,402	2053.68	3895.61	1638.31	7587.60	66.55	8.82
Papum Pare	3,462	989.07	1481.79	714.05	3184.91	92.00	2.87
East Siang	3,603	876.38	1264.08	728.64	2869.10	79.63	9.46
Upper Siang	6,590	1558.87	2486.02	1315.84	5360.73	81.35	16.74
West Siang	8,325	2647.41	2937.19	1713.80	7298.40	87.67	4.05
Lower Subansiri & Kurung Kumey	9,548	2150.78	3844.00	1375.34	8370.12	87.66	30.21
Upper Subansiri	7,032	1830.28	2617.85	1104.87	5553.00	78.97	24.56
Tawang	2,172	336.08	453.58	384.49	1174.15	54.06	28.64
Tirap	2,362	740.00	657.21	463.78	1860.99	78.79	65.35
Total	83,743	21095.43	30556.50	15035.85	66687.78	79.63	229.46

Forest and Tree Cover

Category	Area (in sq. km)	% of geographical area
Forest Cover	66,688	79.63
Tree Cover	843	1.01
Forest and Tree Cover	67531	80.64

Type of forest cover	Area (Sq.Km)	% of geographical area
Very Dense Forest	21095.43	25.19
Mod. Dense Forest	30556.50	36.49
Open Forest	15035.85	17.95
Non Forest	16825.76	20.10
Scrub	229.00	0.27
Total	83743.00	100

(b). Compensatory afforestation, other forestry and related scheme carried out in the state last Six years

(Rs. In crore)

Sl no	Name of component	FY- 2015-16		FY- 2016-17		FY- 2017-18		FY- 2018-19		FY- 2019-20		FY- 2020-21	
		Phy. (in ha.)	Fin.	Phy. (in ha.)	Fin.	Phy. (in ha.)	Fin.	Phy. (in ha.)	Fin.	Phy. (in ha.)	Fin.	Phy. (in ha.)	Fin.
1	2	3	4	5	6	7	8	9	10	11	12	13	14
1	Compensatory Afforestation (CA)	2485	10.885	14653.75	7.525	2692	17.48	897.4	6.518	389.55	20.33	AW-10734.27 Ha. Cr. 1830.70 ha. & maint. 8378.13 ha.	57.13
2	Catchment Area Treatment Plan (CAT)	3064 (A/work)	1.117	3064 (Creation)	0.94		0.454	Maint. of plantation	2.18	Check-Dam, SMC, Maint. & wages	5.27	Treatment of Pilot area & Monitoring	0.063
3	Wildlife Management Plan	Preservation of wildlife, watch tower etc.	0.62	Wildlife preservation, watch tower	0.075	Wildlife related intervention	0.78	Wildlife protection, watch tower etc.	1.22	Anti-poaching, wages, habitat improvement, wildlife conservation etc.	0.85	Hexagonal awareness shed, speed breaker, monitoring & evaluation etc.	1.75

NB: - Physical and Financial figure shown for the year 2020-21 is as per the concurrence, sanction and release of fund to the Executing Agencies.

Abstract of few land based activities carried out in last six years in tabular form under NPV component

(Rs. In crore)

Sl no	Name of component	FY- 2015-16		FY- 2016-17		FY- 2017-18		FY- 2018-19		FY- 2019-20		FY 2020-21	
		Phy. (in ha.)	Fin.	Phy. (in ha.)	Fin.	Phy. (in ha.)	Fin.	Phy. (in ha.)	Fin.	Phy. (in ha.)	Fin.	Phy. (in ha.)	Fin.
1	2	3	4	5	6	7	8	9	10	11	12	13	14
Net Present Value (NPV) COMPONENT													
1	ANR/Artificial pltn.					100	0.50	2104	3.85	3869	13.5	6964.25	31.01
2	Fuel wood plantation	215	0.62	312	0.16	187	0.73	1307	4.58	178	0.44		
3	Avenue plantation	34175 Nos.	0.77	5000 Nos.	0.31	27000 Nos.	1.19	248674 Nos.	9.47	99099 Nos.	8.48		
4	Medicinal plantation	215	0.85					175	0.55	402	1.59		

5	Bamboo plantation									20	0.035		
6	Building - Residential/non residential	77 Nos.	11.43	90 Nos.	7.96	15 Nos.	4.29	239	27.49	109 Nos.	13.41	10 Nos.	1.847

NB: - Physical and Financial figure shown for the year 2020-21 is as per the concurrence, sanction and release of fund to the Executing Agencies.

(C) Forestry and other related schemes (physical and financial) and activities carried out therein in the state in previous years from the fund received under other schemes of the Government in tabular form.

No fund received under other schemes during previous years.

(d) TOTAL FOREST AREA DIVERTED IN THE VARIOUS DISTRICT/FOREST DIVISIONS OF THE STATE SINCE 1980

Sl. No	Name of the Division	Name of the District	Total area of the Division/ District (in Sq.Km)	Area as Diverted for non-forestry activities (inHa.)
1	2	3	4	5
1	Changlang SFD	Changlang		18.00
2	Nampong FD	Changlang	4,662	134.74
3	Dibang FD	Lower Dibang Valley	13,029	444.668
4	Anini SFD	Upper Dibang		5014.71
5	Bomdila FD	West Kameng	11,556	1319.589
6	Shergoan FD	West Kameng		277.564
7	Khellong FD	West Kameng		349.373
8	Seppa FD	East Kameng		150.459
9	Pasighat FD	East Siang	3,603	202.946
10	Hapoli FD	Lower Subansiri	9,548	1550.275
11	Kurungkumey KraDaadi	KurungKumey KraDaadi		279.83
12	Lohit FD	Lohit	11,402	3081.865
13	Namsai FD	Namsai		35.304
14	Anjaw FD	Anjaw		424.09
15	Banderdewa FD	Papum Pare	3,462	1409.633
16	Sagalee FD	Papum Pare		223.629
17	Tawang SFD	Tawang	2,172	1631.326
18	Khonsa FD	Tirap	2,362	105.61
19	Deomali FD	Tirap		13.814
20	Kanubari FD	Tirap		7.42
21	Yingkiong FD	Upper Siang	6,590	601.051
22	Daporijo FD	Upper Subansiri	7032	746.225
23	Along FD	West Siang	8,325	596.483
24	Likabali FD	Lower Siang		918.614
		Total	83743.00	19537.22

(e) Year wise total Compensatory Afforestation carried out in the State since 1980.

Sl.No.	Year	C.A. raised (In ha.)
1	1980-81	Nil
2	1981-82	Nil
3	1982-83	Nil
4	1983-84	25.00
5	1984-85	0.00
6	1985-86	49.29
7	1986-87	0.00
8	1987-88	31.05
9	1988-89	11.24
10	1989-90	12.95
11	2090-91	77.00
12	1991-92	0.00
13	1992-93	217.95
14	1993-94	92.91
15	1994-95	291.00
16	1995-96	0.00
17	1996-97	45.00
18	1997-98	67.00
19	1998-99	175.20
20	1999-2000	353.00
21	2000-01	318.50
22	2001-02	244.00
23	2002-03	981.50
24	2003-04	1678.32
25	2004-05	467.22
26	2005-06	333.10
27	2006-07	773.50
28	2007-08	239.10
29	2008-09	255.00
30	2009-10	36.30
31	2010-11	0
32	2011-12	2873
33	2012-13	
34	2013-14	1071
35	2014-15	1646
36	2015-16	2485
37	2016-17	1463.75
38	2017-18	2692
39	2018-19	897.4
40	2019-20	389.55
41	2020-21	1830.17
	Grand Total	22123

(f) Brief description and abstract of the monitoring work done by the Monitoring & Evaluation wing of the state Forest Department.

- Activities under CAMPA are monitored by the CCF & DFO concerned in respect of their divisions/circles and through mobile squad of the concerned circle.

(g) Brief description and abstract of the monitoring work done by the independent Monitor (Third Party Monitoring) in the State.

Detail of Monitoring & Evaluation of activities of State CAMPA got done through 3rd party				
Sl.No	APO Year	Name of 3rd party selected for M&E work	Month in which M&E work allotted	Month in which M&E Report submitted by 3rd party
1.	2010-11	NABARD Consultancy Services (P) LTD. (NABCONS) 3 rd floor, C-Wing, NABARD Head Office, Plot NO. C-24, G-Block Bandra-Kurla Complex, Mumbai	20 th June 2012	December 2012
2.	2011-12	Rain Forest Research Institute Jorhat Assam	4 th March 2016	September 2012
3.	2012-13			
4.	2013-14			
6.	2014-15	Inviting of expression of interest for conducting of 3 rd party monitoring of CAMPA activities is under process.		
7.	2015-16			
8.	2016-17			
9.	2018-19			

PART-IV

(a). Physical and financial targets of each activities to be undertaken in measurable quantity along with the estimated cost of such activities in tabular form including details provided in Part-II and Part-III are given below.

(I) COMPENSATORY AFFORESTATION (CA)

Sl.No	Activities	Target for 2021-22		Remarks
	Items of work	Area (in. ha)/Nos.	Amount (in lakh)	
1	Advance Nursery work (1 st year operation)	4793.16	1024.170	As per approved site specific works (Plantation watcher - 977 Nos. & Plantation Supervisor – 132 Nos.)
2	Entry Point Activity	15 projects	107.503	
3	Creation of Plantation including 1st year maintenance and other related works etc.	12193.93	7662.516	
4	Maintenance of old plantation and wages of plantation watcher/supervisor	13009.86	1724.055	
5	Monitoring, supervision (POL, maint. Of vehicles i/s TE etc.)(12% on Rs.53.23 crore of total cost of CA plantations except Entry Point Activities & vehicles)		1577.737	
	Total 2021-22	29994.95 Ha.	12095.982	

(II) CATCHMENT AREA TREATMENT PLAN (CAT)

Sl. No.	Name of Project	Activities	Target for 2021-22		Remark
			Area/Unit	Amount (in lakh)	
1	Pare HEP-110 MW	Afforestation-1600 per ha. Tending operation	226.10 ha.	23.06	As per approved Plan
2		Afforestation-800 per ha. Tending operation	1397.00 ha.	142.494	
3		Social Forestry – Tending operation	342 ha.	34.884	
4	Kameng HEP	Afforestation – Creation including nursery	5000 Ha.	1280.506	As per approved Plan
5		Enrichment of Plantation - Creation including nursery	1000 Ha.	143.54	
6		Fuelwood Plantation	1000 Ha.	32.50	
7		Social Forestry- Distribution of seedling	500 ha.	50.00	
8		Alternative land use programme (Horticulture strip/plantation)	1442 Nos. of strips	200.438	
9		Salary/ wages (Engagement of supervisor -31 Nos.)	31 Nos.	65.16	
10		Construction of staff quarters- residential/non	15 Nos.	508.70	

		residential buildings		
11		Treatment of pilot area (i. Intensive afforestation/reforestation-123.60 ha., ii. Enrichment planting 134.94 ha.)	(i. Intensive afforestation /reforestation-123.60 ha., ii. Enrichment planting 134.94 ha.)	9.474
12		Training Programme	5 courses	70.45
13		Project Implementation and Management etc. (Monitoring & Evaluation)	LS	13.00
		Total		2574.206

(III) WILDLIFE MANAGEMENT PLAN

Sl.No	Activities	Target for 2020-21		Remark	
		Area/Unit (In. Ha/ Nos.)	Amount (in lakhs)		
1	C/o Check Gate with hut	8 Nos	45.57	As per approved Plan	
2	Patrolling squad/wages	36 Nos	42.70		
3	Erection of night vision vinyl signage with Ms angle iron post @ 1 no/km.	215Nos	23.50		
4	Purchase of LMV	6 Nos.	56.50		
5	Rescue & treatment	LS	1.75		
6	POL & Maintenance of vehicle	LS	6.39		
7	Training & creation of rescue facilities	LS	12.00		
8	Awareness camp in school.	LS	2.00		
9	Monitoring & Evaluation	LS	3.75		
12	Other works as per approved Plan	LS	26.63		
		Grand Total	220.79		

(IV) NET PRESENT VALUE (NPV)

Sl.No	Activities	Target for 2021-22		Remark
		Area/Unit (In. Ha/ Nos.)	Amount (Rs. In lakh)	
1	Assisted Natural Regeneration.	(i) Creation – 1658.805 Ha.	310.39	CAF Rule 5(2)(a)
	Maint. Of ANR plantation	(ii) Maint. – 1223.00 Ha.	108.42	5(2)(a)
2	Artificial Regeneration.	(i) Creation – 5191.90Ha	3388.80	5(2)(b)
		(ii) Maint. – 1310.50 Ha.	237.32	5(2)(b)
3	Silviculture operations in forests.	LS	34.56	5(2)(c)
4	Protection of plantations and forests.	Ls	248.65	5(2)(d)
5	Pest & Disease control in forest	LS	6.00	5(2)(e)
6	Forest fire prevention and control	LS	23.56	5(2)(f)

	operations			
7	Soil and moisture conservation works in the forests	LS	1258.953	5(2)(g)
8	Improvement of wildlife habitat.	Creation work 51712 Ha./Nos.	305.852	5(2)(i)
		Maint. 334.00 Ha./Nos.	30.318	
9	Establishment, operation and maintenance of animal rescue centre and veterinary treatment facilities.	LS	7.41	5(2)(k)
10	supply of wood-saving cooking appliances and other forest produce saving devices.	4304 Nos/HH	225.48	5(2)(l)
11	Management of biological diversity and biological resource.	LS	1021.50	5(2)(m)
12	Establishment of modern nurseries and Botanical garden.	10 Nos.	308.06	5(3)(a)
	Maintenance of modern nurseries & Botanical garden	11 Nos.	71.32	
13	Promoting conservation, sustainable use and documentation of biological diversity including preservation of habitats etc.	LS	28.00	5(3)(b)
14	Purchase and maintenance of equipment or devices used for communications and information technology.	LS	180.60	5(3)(c)
15	Construction of check gate, watch tower, up-gradation and maintenance of inspection paths, forests roads in forests area, fire lines etc.	(i) Check gate – 13 Nos.	108.28	5(3)(d)
		Maint. Of Check gate-26 Nos.	13.00	
		(ii) inspection path & fire line cutting - 1200 km	77.39	
		Maint of Patrolling/Inspect ion Path- 627 km	38.77	
		(iii) Watch tower – 15 Nos.	60.438	
16	Construction of residential and official building in forests for front line staffs deployed for protection of forest and wildlife	42 Nos.	681.14	5(3)(e)
	Maint. Of buildings of frontline staff	100 Nos.	69.70	
17	Casual engagement of local people or labours for protection of forest and wildlife undertaken from State Fund	274 Nos.	219.20	5(3)(f)
18	Survey and mapping of forest areas for forest fire control, CA works, soil conservation, catchment area treatment etc.	Ls	11.00	5(3)(g)
19	Independent concurrent monitoring and evaluation and third party monitoring of various works undertaken from State Fund.	Ls	81.00	5(3)(h)
	GRAND TOTAL		9155.08	

(V) INTEREST COMPONENT

Sl.No	Activities	Target for 2021-22		Remark
		Unit	Amount (in lakh)	
1	Salary & wages of staff of State Authority	LS	68.00	Rule 6(a)(iv)
2	Operationalisation branches of State Authority.	48 Nos.	72.00	Rule 6(a)(iv)
3	Professional fee for CA, Audit etc.	LS	10.00	6(a)(vi)
4	Disbursement of sitting fees and allowances to the nominated Executive members/ steering members of St. Authority etc.	LS	5.00	6(a)(v)
5	Miscellaneous unforeseen activities of State Authority	LS	5.48	6(a)(vi)
6	Electrical appliances including maintenance of building for frontline staff	100 Nos.	95.00	6(a)(vi)
7	Const. of buildings	3 Nos.	129.85	
8	Management of office establishment and other administrative expenses.	LS	50.00	6(b)(i)
9	POL & Maint. Of vehicles for protection of forest and wildlife for State Authority	LS	30.00	6(b)(vi)
10	Purchase of LMV	8 Nos.	84.00	6(b)(iii)
10	Third Party Monitoring	LS	10.00	6(b)(vi)
	Grand Total		559.33	

(b). Measurable output of all physical activities to be undertaken along with the period required for achieving the measurable output.

- To be undertaken within March /2022.

(c). Details of the concurrent monitoring and evaluation report including third party monitoring undertaken in past with photographs.

Third Party Monitoring report with photograph will be submitted shortly.

PART- III

PART- IV

PART- II

Annual Plan of Operation 2021-22

Form XII-

No.2 Part-II (CA, Addl. CA, activities)

Part-II (a): Division wise and District wise new Compensatory Afforestation, Additional Compensatory Afforestation, CAT Plan, Wildlife activities to be done as per condition imposed under Forest Clearance granted by Central Govt. under the Forest (Conservation) Act.1980.							Part-II (b): Location, execution cost and implementation schedule of each activity proposed to be executed from State Fund							
<i>(Rs. In lakhs)</i>														
Sl. No.	Name of Forest Division	Name of District	Name of the Project	Forest area Diverted (in ha)	Stipulation of CA, Addl. Pena; CA (in Ha)	Area (in ha)	Location	Proposed Target for 2021-22 (As per present rate)			Geo coordinates	Year of Creation	Remark	
								Physical	Unit					Financial (Rs. in lakh)
							Ha.		No.					
1	2	3	4	5	6	7	8	9	10	11	12	13	14	15
Advance work														
1	Banderdewa	Papumpare	132 KV SC T/L from Chimpu to Hollongi	37.469	30.1	30	Durpong RF	Advance nursery	30		5.940	N26°55'12.7" E93°26'52.7" N26°57'05.6" E93°26'20.8" N26°57'46.6"		Proposed for raising of nursery
								survey and demarcation			0.400	E93°26'19.2" N26°57'57.4" E93°26'55.2"		
								Sub-Total			6.340			
2	Banderdewa	Papumpare	132 kv D/c T/L from Bishwasnath Charli to Itanagar	49.987	98	98	Durpong RF	Advance nursery	98		19.404	N26°57'12.7" E93°26'55.7" N26°57'05.6" E93°26'27.8" N26°57'48.6"		do
								survey and demarcation			1.305	E93°26'20.2" N26°57'58.4" E93°26'56.2"		
								Sub-Total			20.71			
3	Banderdewa	Papum Pare	Const. of Hayuliang-Hawai road-51.78 km to 63.086 km	52	52	52	Panir RF	Advance nursery	52		10.30	N27°21'15.2" E93°59'42.8" N27°21'03.1" E93°58'32.1"		do
								survey and demarcation			0.69	N27°20'53.8" E93°58'38.1" N26°19'54.7" E93°56'28.2"		
								Sub-Total			10.99			
4	Banderdewa	Papum Pare	Improvement of Papu-Yupia-Hoj-Potin Trans	34	34	34	Doimukh RF	Advance nursery	34		6.73	N27°10'43.08" E93°50'18.9" N27°10'35.7" E93°49'47.2"		do

			Arunachal Highway (NH 229 road)					survey and demarcation		0.45	N27°10'45.4" E93°49'32.7" N26°10'55.2" E93°49'49.4"			
								Sub-Total		7.18				
Total of Banderdewa FD														
5	Khellong FD	West kameng	132/133 kv TL sub-station	2	4	4		Seijosa	Advance nursery	4	0.792	N26°59'55.705" E93°8'8.131" N26°59'50.762" E93°8'16.868" N26°59'48.286"		do
									survey and demarcation		0.053	E93°8'14.683" N26°59'49.063" N93°8'9.416" N26°59'52.292" E93°8'4.607"		
									Sub Total		0.845			
6	Khellong FD	West kameng	BCT Road (40-48 km)	14.4	0.4	0.4		Amartala RF	Advance nursery	0.4	0.079	N-27°01'12.5" E-92°35'46.8" N-27°01'15.4" E-92°35'02.8" N-27°01'13.7" E-92°35'29.8" N-27°01'05.7" E-92°35'29.2" N-27°01'06.2" E-92°35'49.6"		do
									survey and demarcation		0.005			
									Sub Total		0.085			
7	Khellong FD	West kameng	Improvement of OKSRT road from 33.15 km to 39.05 km	5.31	5.31	5.31		Amartala RF	Advance nursery	5.31	1.051			do
									survey and demarcation		0.071			
									Sub Total		1.122			
Total of Khellong FD														
8	Hapoli	Lower Subansiri	132 KV SC T/L from Chimpu to Hollongi	49	49	49		Kassing Putu(Ago) VFR	Advance nursery	49	9.702	27° 45.47.113'N 93° 56.10.925'E 27° 45.42.98'N 93° 56.22.769'E		do
									survey and demarcation		0.653	27° 44.46.795'N 93° 56.28.277'E 27° 44.30.304'N 93° 56.49.218'E 27° 43.42.791'N		
Total of Hapoli FD														
9	Kurung Kumey	Kurung Kumey	Joram-Koloriang Road (138-158 km)	25	25	25		Tapey Hapa VFR	Advance nursery	25	4.950			do
									survey and demarcation		0.333			

Total of Kurung Kumey FD											5.283			
10	Tawang	Tawang	Lungro-GG-Damting Yomgtse Road	159.7	159.7	159.7		Muktur VFR	Advance nursery	159.7		33.377	27° 31.963'N 91° 43.065'E 27° 31.962'N 91° 43.065'E	do
									survey and demarcation			2.236	27° 31.962'N 91° 43.063'E 27° 31.963'N 91° 43.063'E	
									Sub-Total			35.613		
11	Tawang	Tawang	T Gompa-Lungrula-GG Road	20	20	20		Muktur VFR	Advance nursery	20		4.180	27° 31.968'N 91° 43.066'E 27° 31.967'N 91° 43.065'E	do
									survey and demarcation			0.280	27° 31.970'N 91° 43.065'E 27° 31.969'N 91° 43.066'E	
									Sub-Total			4.460		
12	Tawang	Tawang	PTSO-Geshela (0 to 9.15 km)	13.7	13.7	13.7		Muktur VFR	Advance nursery	13.7		2.863	27° 31.968'N 91° 43.064'E 27° 31.968'N 91° 43.063'E	do
									survey and demarcation			0.192	27° 31.969'N 91° 43.063'E 27° 31.969'N 91° 43.064'E	
									Sub-Total			3.055		
13	Tawang	Tawang	Gamrala-FFR	600	260	260		Bleteng VFR (Subject to approval of change of CA site)	Advance nursery	260		54.340	27° 31.968'N 91° 43.063'E 27° 31.967'N 91° 43.063'E	do
									survey and demarcation			3.640	27° 31.967'N 91° 43.062'E 27° 31.968'N 91° 43.063'E	
									Sub-Total			57.980		
14	Tawang	Tawang	Construction of class 9 road specification Banga Janga-Gompa-Naga-GG road from 0.00 to 56.00 km by BRTF	30	30	30		Muktur VFR	Advance nursery	30		6.270	27° 31.965'N 91° 43.061'E 27° 31.964'N 91° 43.061'E	do
									survey and demarcation			0.420	27° 31.965'N 91° 43.060'E 27° 31.966'N 27° 31.961'N	
									Sub-Total			6.690		
15	Tawang	Tawang	Realignment of Balipara-Charduar-Tawang road from 242.5 to 245.20 km by BRTF	5.8	5.8	5.8		Shakti VFR	Advance nursery	5.8		1.212	27° 31.962'N 91° 43.068'E 27° 31.963'N 91° 43.068'E	do
									survey and demarcation			0.081	27° 31.963'N 91° 43.067'E 27° 31.962'N 91° 43.067'E	

								Sub-Total			1.293			
Total of Tawang SFD											109.092			
16	Lohit FD	Lohit	C/o Namti Kibitu road	30.46	61	61	Denning-61 ha	Advance nursery	61		12.078	1. 27°54'50.87" 96°17'05.53" 2. 27°54'51.65" 96°17'34.17"		do
								survey and demarcation			0.813	3. 27°54'28.00" 96°17'30.29" 4. 27°54'25.91" 96°16'57.72"		
								Sub-Total			12.891			
17	Lohit FD	Lohit	1750 MW Demwe Lower HEP by Athena	2818	2818	2818	Denning RF - 793 Ha. Paya - 50 ha., Tafragam 1975 ha.	Advance nursery	2818		557.964	27°55'36.9" 96°19'30.3" 27°54'19.7" 96°18'34.0" 27°54'17.3" 96°18'39.4"		do
								survey and demarcation			37.536	27°54'41.1" 96°19'07.2" 27°49'51.1" 95°53'08.3"		
								Sub-Total			595.500			
Total of Lohit FD											608.390			
18	Anjaw FD	Anjaw	C/o Namti Kibitu road	PCA	152.3	152.3	Ditchu RF- 152.30 ha	Advance nursery	152.3		30.155	N-28° 08' 33.16" E- 97° 02' 29.81" N- 28° 08' 22.14" E- 97° 02' 58.60" N- 28° 07' 11.88" E- 97° 03' 12.50" N- 28° 07' 18.64" E- 97° 03' 15.99" N		do
								survey and demarcation			2.029			
								Total of Anjaw FD			32.184			
19	Namsai	Namsai	Mahadevpur to Dirak Nallah Road (0 to 17.565 km)	23	23	23	Kamlang RF	Advance nursery	23		4.554	27° 51'1.13"N 96° 9'08.58"E 27°50'55.12"N 96° 19'40.38"E 27° 50'56.10"N 96° 19'53.84"E 27° 51'7.34"N 96° 19'40.51"E		do
								survey and demarcation			0.306			
								Total of Namsai FD			4.860			
20	Dibang FD	Lower Dibang Valley	Imp. Of Hunli-Anini road	32.898	33	33	Dibang RF	Advance nursery	33		6.534	28° 03'25.6"N 95° 36'49.5"E 28° 03'27.3"N 95° 36'49.4"E 28° 03'25.6"N 95° 36'49.9"E 28° 03'25.7"N 95° 36'50.8"E		do
								survey and demarcation			0.440			

									Sub-Total		6.974				
21	Dibang FD	Lower Dibang Valley	Widening of Roing-Hunli road (6 to 16 km)	14.4	14.4	14.4		Dibang RF	Advance nursery	14.4	2.851	28° 03'26.2"N 95° 36'46.9"E 28° 03'26.1"N 95° 36'46.2"E		do	
									survey and demarcation		0.192	28° 03'27.0"N 95° 36'46.1"E 28° 03'27.3"N 95° 36'46.7"E			
									Sub-Total		3.043				
	Total of Dibang FD											10.017			
22	Anini FD	Dibang Valley	Const. of 138.50 km laong from Hunli to Anini by BRTF	415.5	415.5	415.5		Eya Ane VFR 300.50 Ha. & Nulimbo VFR 115 ha.	Advance nursery	415.5	86.840			do	
									survey and demarcation		5.817				
	Total of Anini SFD											92.657			
23	Pasighat FD	East Siang	Const. of Yarlung Lamang Road from 13.725 km to 18.58 km by BRTF	13	13	13		Gutin RF	Advance nursery	13	2.574	N 27°54'10.50" E 95°16'13.8" N 27°54'01.45" E 95°16'24.48"		do	
									survey and demarcation		0.173	N 27°54'11.23" E 95°26'39.38" N 27°54'29.13" E 95°16'30.74"			
									Sub-total		2.747				
24	Pasighat FD	East Siang	132 KV SCT Line Fron Pasighat (old) to Pasighat (new)	35.591	71.2	71.2		Mebo RF	Advance nursery	71.2	14.098	N 28°00'26" E 95°27'56 " N 28°00'26.1" E 95°27'57"		do	
									survey and demarcation		0.948	N 28°00'26.14" E 95°27'57.2 " N 28°00'26.2" E 95°27'58 "			
									Sub-total		15.046				
	Total of Pasighat FD											17.793			
25	Daporijo FD	Upper Subansiri	Daporijo-Nacho Stretch (0.00 to 20.00 km)	11.77	11.77	11.77		Bulo RF	Advance nursery	11.77	2.330	28° 05'14.64"N 94° 16'22.94"E 28° 05'16.78"N 94° 16'23.78"E		do	
									survey and demarcation		0.157	28° 05'16.71"N 94° 16'22.68"E 28° 05'15.58"N 94° 16'22.26"E			
									Sub-Total		2.487				
26	Daporijo FD	Upper Subansiri	Daporijo-Nacho Stretch (86.75 to 104.81 km)	24.47	24.47	24.47		Bulo RF	Advance nursery	24.47	4.845	28° 05'15.69"N 94° 16'13.23"E 28° 05'17.8"N 94° 16'13.59"E		do	
									survey and demarcation		0.326	28° 05'17.89"N 94° 16'12.50"E 28° 05'16.46"N 94° 16'11.54"E			

								Sub-Total			5.171			
27	Daporijo FD	Upper Subansiri	Kayeng Tato Road	368	73.6	73.6	Kulo RF (73.60 ha. Out of 368 ha.) 294.40 ha already created in Singen RF	Advance nursery	73.6		14.573	27° 55'09.06"N 94° 27'05.54"E 27° 55'41.38"N 94° 27'06.24"E 27° 55'37.19"N	do	
								survey and demarcation			0.980	94° 26'39.89"E 27° 55'24.12"N 94° 26'29.91"E 27° 55'08.69"N 94° 26'43.39"E		
								Sub-Total			15.553			
Total of Daporijo FD											23.211			
28	Yingkiong FD	Upper Siang	Sela Charala- BJB road (2.88 km to 15.88 km)	16.63	16.55	16.55	Idu-keba VFR	Advance nursery	16.65		3.480	28° 51'47.95"N 95° 12'17.67"E 28° 51'42.84"N 95° 12'29.62"E 28° 51'33.10"N	do	
								survey and demarcation			0.233	95° 12'30.09"E 28° 51'33.92"N 95° 12'21.09"E 28° 51'43.93"N		
								Sub-Total			3.713			
29	Yingkiong FD	Upper Siang	BCT Road (275 km to 277.16 km) and (281.15 km to 287.156 km)	8.849	8.9	8.9	Idu-keba VFR	Advance nursery	8.9		1.860	28° 43'47.49"N 94° 54'27.31"E 28° 43'54.17"N 94° 54'44.59"E 28° 44'2.11"N 94° 54'50.81"E 28° 44'0.28"N	do	
								survey and demarcation			0.125	94° 54'58.37"E 28° 43'46.78"N 94° 54'57.06"E 28° 43'41.57"N 94° 54'50.29"E 28° 43'37.82"N		
								Sub-Total			1.985			
30	Yingkiong FD	Upper Siang	Bille- Migging (Bille end) 15 km to 38 km	35.5	35.5	35.5	Mossing VFR & Bomdo VFR	Advance nursery	35.5		7.420	28° 51'47.95"N 95° 12'17.67"E 28° 51'42.84"N 95° 12'29.62"E 28° 51'33.10"N	do	
								survey and demarcation			0.497	95° 12'30.09"E 28° 51'33.92"N 95° 12'21.09"E 28° 51'43.93"N		
								Sub-Total			7.917			
Total of Yingkiong FD											13.614			
31	Kanubari FD	Longding	C/o Shungetsar-Sulula road (0 to 14.10 km)	34.41	34.5	34.5	Longsom chanu VFR	Advance nursery	34.5		6.831	27° 01'28.9"N 95° 10'58.3"E 27° 01'27.2"N 95° 10'59.9"E	do	

								Sub-Total			48.509					
2	Banderdewa Forest Division	Papum Pare	Const. of Hunli-Anini road (0 km to 138.50 km)	415.5	415.5	415.5	Doimukh RF (Addl. CA)	Creation	415.5		123.142	N-27°27'40.7" E-94°07'43.8" N-27°29'21.8" E-94°08'01.5" N-27°28'18.4" E-94°05'04.8" N-27°27'20.2" E-94°06'04.8"	2017-18	do		
								Raising of seedlings casualty/ replacement			20.567					
								Fireline cutting			6.918					
								Inspection path			4.151					
								Maint. 4 weeding			66.414					
								Fencing			20.800					
								Wages of plantation watcher		16	19.200					
								Plantation Supervisor		2	2.640					
								Sub-Total			263.831					
3	Banderdewa Forest Division	Papum Pare	Const. of 138.5 km long road Hunli to Anini (23.80 km to 138.50 km)	157	157	157	Panir RF	Creation	157		46.530	N-27°11'58.992" E-93°49'20.647" N-27°12'17.352" E-93°49'50.520" N-27°12'20.444" E-93°50'117.365" N-27°12'10.004" E-93°50'30.678" N 27011'47.612" E 93050'32.366" N-27°11'37.572" E-93°50'15.148" N-27°11'20.893" E-93°49'59.218"	2017-18	do		
								Raising of seedlings casualty/ replacement			7.772					
								Fireline cutting			2.614					
								Inspection path			1.568					
								Maint. 4 weeding			25.095					
								Fencing			12.972					
								Wages of plantation watcher		6	7.200					
								Plantation Supervisor		1	1.320					
								Sub-Total			105.071					
4	Banderdewa Forest Division	Papum Pare	Hunli Anini (47-62.97 km)	41.4	41.4	41.4	Panir RF	Creation	41.4		12.270	N-27°20'37.5" E-094°02'27.5" N-27°20'54.1" E-094°02'27.5" N-27°21'00.7" E-094°02'34.4" N-27°21'07.8" E-094°02'33.2" N 27021'12.0" E 094002'33.9" N-27°21'17.9" E-094°02'32.9" N-27°21'36.6" E-094°02'21.9" N-27°21'37.5" E-094°01'57.6" N-27°20'37.5"	2017-18	do		
								Raising of seedlings casualty/ replacement			2.049					
								Fireline cutting			0.689					
								Inspection path			0.414					
								Maint. 4 weeding			6.617					
								Fencing			6.569					
								Wages of plantation watcher		2	2.400					
								Sub-Total			31.008					
								5		Banderdewa Forest Division	Papum Pare				Kimin-Potin road (0 to 18.80 km)	14
Raising of seedlings casualty/ replacement		0.693														

								Fireline cutting			0.233	E-094°02'34.4" N-27°21'07.8" E-094°02'33.2"			
								Inspection path			0.140	N 27021'12.0" E 094002'33.9"			
								Maint. 4 weeding			2.238	N-27°21'17.9" E-094°02'32.9"			
								Fencing			3.819	N-27°21'36.6" E-094°02'21.9" N-27°21'37.5" E-094°01'57.6"			
								Sub-Total			11.272				
Total of Creation work under Banderdewa FD											459.692				
Khellong Division															
Creation of CA plantation															
6	Khellong FD	West Kameng	Construction of 2880 MW Dibang Multipurpose Project by NHPC	4577.84	2286	2286		Amortala RF	Creation-2286 ha.	2286	677.502	N 26°54'46.55" E 92°7'35.15"	2020-21	do	
								Raising of seedlings casualty/ replacement			113.157	N 26°55'45.88" E 92°25'58.21" N 26°54'35.23" E 92°15'2.95"			
								Fireline cutting			38.062				
								Inspection path			22.837				
								Maint. 4 weeding			365.394				
								Fencing			47.867				
								Wages of plantation watcher		92	110.400				
								Wages of plantation supervisor		25	33.000				
								Sub-Total			1408.219				
								Creation of CA plantation							
7	Khellong FD	West Kameng	Joram-Koloriang road (70-138 km)		311	311		Papum RF	Creation-	311	92.171	N 26°56'44.25" E 93°10'59.41"	2020-21	do	
								Raising of seedlings casualty/ replacement 85525 Nos.			15.395				
								Fireline cutting			5.178				
								Inspection path			3.107				
								Maint. 4 weeding			49.710				
								Fencing			17.360				
								Wages of plantation watcher		13	15.600				
								Wages of plantation supervisor		2	2.640				
								Sub-Total			201.161				
8			BCT Road (229.0		6.57	6.57		Doimara RF	Creation-	6.57	1.947	N 26°55'46.19" E 92°25'57.91"			

			to 247.06 km)						Raising of seedlings casualty/ replacement		0.325			
									Fireline cutting		0.109			2020-21
									Inspection path		0.066			
									Maint. 4 weeding		1.050			
									Fencing		2.523			
									Sub-Total		6.020			
9	Khellong FD	West Kameng	BCT (36 - 50 km)		16	16		Amortala RF	Creation-	16	4.742	N-26°53'600" E-93°10'080"	2015-16 (Advance work)	do
									Raising of seedlings casualty/ replacement		0.792	N-26°53'591" E-93°10'077"		
									Fireline cutting		0.266	N-26°53'590" E-93°10'076"		
									Inspection path		0.160	N-26°53'602" E-93°10'082"		
									Maint. 4 weeding		2.557	N-26°53'582"		
									Fencing		6.144	E-93°10'075"		
									Sub-Total		14.662			
Total of Creation work under Khellong FD											1630.062			
Bomdila Division														
Creation of CA plantation														
10	Bomdila	West Kameng District	BCT Road (229.9 to 247.0 km)	33.01	33.01	33.01		Tenga Hat (Rupa VFR)	Creation-	33.01	9.7831737	27°14'1.972" N 92°27'24.394 E	2020-21	# CA creation works are proposed for raising of plantation.
									Raising of seedlings casualty/ replacement		1.633995	27°13'52.885" N 92°27'18.302" E		
									Fireline cutting		0.5496165	27°13'51.064" N 92°27'24.084" E		
									Inspection path		0.3297699	27°13'24.722" N 92°27'24.084" E		
									Entry Point Activity		4.819			
									Maint. 4 weeding		5.2763184			
									Fencing		5.062			
									Wages of plantation watcher	1	1.200			
Total of Creation work under Bomdila FD											28.654			
Seppa Division														
Creation of CA plantation														
11	Seppa	East Kameng	Realignment of existing Joram-Koloriang Road (20-51 km)		16.8	16.8		Sokowa VFR	Creation-	16.8	4.979	N-27°19'05.1" E-92° 56'33.7"	2020-21	do
									Raising of seedlings casualty/ replacement		0.832	N-27°19'13.5" E-92° 56'33.8"		
									Fireline cutting		0.280	N-27°19'15.8" E-92° 56'33.9"		
									Inspection path		0.168			
									Entry Point Activity		2.453			

								Maint. 4 weeding		2.685			
								Fencing		4.035			
								Sub-Total		15.432			
12	Seppa	East Kameng	Constn. of Joram-Koloriang Road (138-158 km)		36.60	36.60	Sokowa VFR	Creation-	36.6	10.847	2020-21	do	
								Raising of seedlings casualty/ replacement		1.812			
								Fireline cutting		0.609			
								Inspection path		0.366			
								Entry Point Activity		5.344			
								Maint. 4 weeding		5.850			
								Fencing		5.956			
								Wages of plantation watcher	1	1.200			
								Sub-Total		31.984			
Total of Creation work under Seppa FD										47.415			
Kurung Kumey Division													
Creation of CA plantation													
13	Kurung Kumey	Kurung Kumey District	Joram-Koloriang road (50-70 km)	47.92	97.90	97.90	Pingang VFR	Creation-	97.90	29.015	N 27°54'7.59" E 93°22'1.28 "	2020-21	do
								Raising of seedlings casualty/ replacement		4.846			
								Fireline cutting		1.630			
								Inspection path		0.978			
								Entry Point Activity		14.293			
								Maint. 4 weeding		15.648			
								Fencing		9.740			
								Wages of plantation watcher	4	4.800			
								Sub-Total		80.950			
14			Joram-Koloriang road (70.0 to 138 km.)	205.86	101.0	101.0	Longro VFR	Creation-	101	29.933	N 27°48'12.90" E 93°32'20.64 "	2020-21	do
								Raising of seedlings casualty/ replacement		5.000			
								Fireline cutting		1.682			
								Inspection path		1.009			
								Entry Point Activity		14.746			
								Maint. 4 weeding		16.144			
								Fencing		9.893			
								Wages of plantation watcher	4	4.800			
								Sub-Total		83.207			

Total of Creation work under Kurung Kumey FD											164.157			
							Tawang Division							
							Creation of CA plantation							
15	Tawang Forest Divn.	Tawang District	Bumla-Bumla Road (0 to 3.5 km)	7.175	7.2	7.2	Dispu VFR	Creation-	7.2		2.495	N 27°31'57.24" E 91°43'3.33 " N 27°31'57.22" E 91°43'3.30 " N 27°31'57.21" E 91°43'3.37 " N 27°31'57.25" E 91°43'3.41 "	2020-21	do
								Raising of seedlings casualty/ replacement			0.376			
								Fireline cutting			0.126			
								Inspection path			0.076			
								Entry Point Activity			1.138			
								Maint. 4 weeding			1.210			
								Fencing			2.666			
								Sub-Total			8.087			
16	Tawang Forest Divn.	Tawang District	Assam Hill to Lungro GG Road (o to 10.70 km)	25.68	25.68	25.68	Thongleng VFR	Creation-	25.68		8.898	N 27°31'57.51" E 91°43'3.38 " N 27°31'57.57" E 91°43'3.41 " N 27°31'57.68" E 91°43'3.25 " N 27°31'57.62" E 91°43'3.27 "	2020-21	do
								Raising of seedlings casualty/ replacement			1.342			
								Fireline cutting			0.449			
								Inspection path			0.270			
								Entry Point Activity			4.057			
								Maint. 4 weeding			4.314			
								Fencing			5.035			
								Wages of plantation watcher		1	1.260			
Sub-Total		25.625												
17	Tawang Forest Divn.	Tawang	Constn. of Y-JN-Pt-4474 Road	14.58	14.6	14.60	Thongleng VFR	Creation-	14.6		5.059	N 27°31'57.54" E 91°43'2.99 " N 27°31'57.41" E 91°43'2.90 " N 27°31'57.37" E 91°43'2.62 " N 27°31'57.45" E 91°43'2.60 "	2020-21	do
								Raising of seedlings casualty/ replacement			0.763			
								Fireline cutting			0.256			
								Inspection path			0.153			
								Entry Point Activity			2.307			
								Maint. 4 weeding			2.453			
								Fencing			3.797			
								Sub-Total			14.788			
18	Tawang Forest Divn.	Tawang	Longrola-Ajayspur-Vasurock (0.0 - 7.0 km)	16.8	16.8	16.80	Shocktsen VFR	Creation-	16.8		5.821	N 27°44'01.34" E 91°42'59.59 " N 27°44'03.91" E 91°42'56.98 " N 27°44'06.57"		
								Raising of seedlings casualty/ replacement			0.878			

								Fireline cutting		0.294	E 91°42'52.02 " N 27°44'06.71 "	2016-17	do
								Inspection path		0.176	E 91°42'49.82 " N 27°44'01.26 "		
								Maint. 4 weeding		2.822	E 91°42'47.19 " N 27°44'05.46 "		
								Fencing		4.223	E 91°42'39.70 " N 27°44'08.90 "		
								Sub-Total		14.215	E 91°42'36.02 " N 27°44'13.35 "		
19	Tawang Forest Divn.	Tawang	Lungrola-Triple Height (0.0-6.20 km)	14.88	14.88	14.88	Shocktsen VFR	Creation-	14.88	5.156	N 27°44'11.33 " E 91°42'55.65 "	2016-17	do
								Raising of seedlings casualty/ replacement		0.777	N 27°44'12.43 " E 91°42'53.51 "		
								Fireline cutting		0.260	N 27°44'13.34 " E 91°42'51.49 "		
								Inspection path		0.156	N 27°44'14.19 " E 91°42'54.96 "		
								Maint. 4 weeding		2.500	N 27°44'15.09 " E 91°42'54.24 "		
								Fencing		3.974	N 27°44'15.70 " E 91°42'48.17 "		
								Sub-Total		12.824	N 27°44'13.34 " E 91°42'40.03 "		
20	Tawang Forest Divn.	Tawang	Chaksang-GG-Pt 4594 (0.0-4.00 km)	9.6	9.6	9.60	Shocktsen VFR	Creation-	9.6	3.326	N 27°44'21.71 " E 91°42'58.61 "	2016-17	do
								Raising of seedlings casualty/ replacement		0.502	N 27°44'31.81 " E 91°43'04.86 "		
								Fireline cutting		0.168	N 27°44'31.34 " E 91°43'13.77 "		
								Inspection path		0.101	N 27°44'28.36 " E 91°43'15.02 "		
								Maint. 4 weeding		1.613	N 27°44'21.18 " E 91°43'09.36 "		
								Fencing		3.193			
								Sub-Total		8.903			
21	Tawang Forest Divn.	Tawang	Lungro-GG-Pt-4720 (0.0 -4.025 km)	9.7	9.7	9.70	Shocktsen VFR	Creation-	9.7	3.361	N 27°43'59.64 " E 91°42'49.67 "		
								Raising of seedlings casualty/ replacement		0.507	N 27°44'02.93 " E 91°42'55.72 "		
								Fireline cutting		0.170	N 27°44'0.85 " E 91°42'57.36 " N 27°44'0.43 "		

								Inspection path		0.102	E 91°43'0.95 " N 27°43'58.33"	2016-17	do		
								Maint. 4 weeding		1.630	E 91°43'02.60 " N 27°43'57.93"				
								Fencing		3.209	E 91°43'6.37 " N 27°43'54.34 " E 91°43'12.10 " N 27°43'49.17 "				
								Sub-Total		8.978					
Total of Creation work under Tawang SFD										93.419					
22	Shergaon	West kameng	Shergaon Doimara-Foothills-Missamari-Telamara	77	15	15	Shergaon VFR	Creation-	15	5.198		2019-20 (Advance work)	do		
								Raising of seedlings casualty/ replacement		0.784					
								Fireline cutting		0.263					
								Inspection path		0.158					
								Maint. 4 weeding		2.520					
								Fencing		3.815					
								Sub-Total		12.736					
23	Shergaon	West kameng	OKSRT (58-81.10 km)	22.5	22.5	22.5	Thongri VFR	Creation-	22.5	7.796		2019-20 (Advance work)	do		
								Raising of seedlings casualty/ replacement		1.176					
								Fireline cutting		0.394					
								Inspection path		0.236					
								Maint. 4 weeding		3.780					
								Fencing		4.672					
								Sub-Total		18.054					
Total of Creation work under Shergaon FD										30.790					
Hapoli Division															
Creation of CA plantation															
24	Hapoli	Lower Subansiri	Kharsang Oil field		84.12 (Penal CA)	84.12 (Penal CA)	Kassing Putu (Ago) VFR	Creation-	84.12	24.931	N 270 44'33.85" E 93054'52.61"	2020-21	do		
								Raising of seedlings casualty/ replacement		4.164	N 270 44'38.24" E 93054'54.91"				
								Fireline cutting		1.401	N 270 44'40.58" E 93055'1.80"				
								Inspection path		0.840	N 270 44'40.59" E 93055'4.11"				
								Maint. 4 weeding		13.446					
								Fencing		9.029					
								Wage of plantation watcher	3	3.600					
								Sub-Total		57.411					
25	Hapoli	Lower	Lower Subansiri	1450	621.43	621.43	Raga PRF	Creation-	621.43	184.173	E 9405'41.471" N270'46'44.562"	2017-18			

		Subansiri	HE Project				(subject to approval of change of CA site)	Raising of seedlings casualty/ replacement			30.761	E9406'17.950" N270'46'39.338" E9406'48.978" N270'46'34.892" E9406'41.803" N270'46'8.648" E9406'12.571"	(Advance work)	do
								Fireline cutting			10.347	N270'46'16.309" E9405'38.130" N27046'24.132" E9405'45.438"		
								Inspection path			6.208	N27046'33.676" E9405'32.262" N27046'9.008"		
								Maint. 4 weeding			99.329	E9405'47.263" N27046'2.496" E9405'49.852"		
								Fencing			25.449	N27045'50.656" E9406'42.696" N27045'37.958" E9406'12.215"		
								Wage of plantation watcher	25		30.000	N27045'16.045" E9405'22.402" N27045'7.016" E9404'14.822"		
								Plantation Supervisor	4		5.280	N27045'4.669" E9404'55.405" N27045'38.394" E9402'35.011"		
								Sub-Total			391.547	N27045'29.631" E9402'36.666" N27045'8.571"		
Total of Creation work under Hapoli FD											448.958			
Lohit Division														
Creation of CA plantation														
26	Lohit Forest Division	Lohit District	Chowkham-Alubarighat-Digar Road	15.6	31.20	31.20	Tafragam ARF	Creation-	31.2		9.247	N 27°54'00.76 " E 96°10'27.66 " N 27°53'49.03 " E 96°10'35.59 "	2020-21	do
								Raising of seedlings casualty/ replacement			1.544			
								Fireline cutting			0.519			
								Inspection path			0.312			
								Entry Point Activity			4.433			
								Maint. 4 weeding			4.987			
								Fencing			5.499			
								Wage of plantation watcher	1		1.200			
Total of creation work under Lohit FD											27.741			
Dibang Division														
Creation of CA plantation														
27	Dibang Division	Lower Dibabg Valley	Roing-Hunli-Creen field	77.14	154.3	154.3	Dibang R.F.	Creation-	154.3		45.730	N 28°3'1.10 " E 95°38'27.80 "	2020-21	

		vauey	Green field alignment) Road (0.0 km to (16.0 km of existing alignment) 24.64 km)					Raising of seedlings casualty/ replacement		7.638	N 28°2'23.34 " E 95°38'28.32" N 28°2'17.41 " E 95°39'12.41" N 28°2'58.9 " E 95°39'23.90"		
								Fireline cutting		2.569			
								Inspection path		1.541			
								Maint. 4 weeding		24.663			
								Fencing		12.228			
								Wage of plantation watcher	6	7.200			
								Wages of plantation supervisor	1	1.320			
								Sub-Total		102.889			
28	Dibang Division	Lower Dibang Valley	Meka-Roing-Hunli (Greenfield alignment)Road from 24.64 to 47 km & 62.97 to 74.01 km)	95.16	190.4	190.4	Deopani R.F.	Creation-	190.40	56.429	N 28°7'20.81 " E 95°43'10.87" N 28°7'28.12 " E 95°42'36.37" N 28°7'28.12 " E 95°42'25.96" N 28°6'32.75 " E 95°42'55.44" N 28°6'48.74 " E 95°43'22.71	2020-21	
								Raising of seedlings casualty/ replacement		9.425			
								Fireline cutting		3.170			
								Inspection path		1.902			
								Maint. 4 weeding		30.434			
								Fencing		15.089			
								Wage of plantation watcher	8	9.600			
								Wages of plantation supervisor	1	1.320			
								Sub-Total		127.369			
								Creation of CA plantation					
29	Dibang Divn.	Lower Dibang Valley	Construction of 2880 MW Dibang Multipurpose Project	4577.84	1711	1711	Deopani RF-556.7 ha., Bishmaknagar RF-173 ha. Kerim RF 113.6 ha and Dibang RF-868.7 ha.	Creation-	1711	507.089	N 28°13'58.2" E-95°34'22.5" N 28°14'09.3" E 95°34'46.9" N 28°7'44.6" E 95°36'34.09" N 28°7'34.3" E 95°36'16.6" N 28°6'19.5" E 95°37'1.9" N 28°09'45.09" E 95°44'15.81" N 28°08'15.07" E 95°44'09.6" N 28°08'21.84" E 95°43'30 57"	2020-21	
								Raising of seedlings casualty/ replacement		84.695			
								Fireline cutting		28.488			
								Inspection path		17.093			
								Maint. 4 weeding		273.486			
								Fencing		40.720			
								Wage of plantation watcher	68	81.600			
								Wages of plantation supervisor	11	14.520			

									Sub-Total			1047.691			
Total of creation work under Dibang FD													1277.949		
								Namsai Division							
								Creation of CA plantation							
30	Namsai Divn.	Lohit Dist.	Sector 806.723 km(Chowkham) to 820 km Road	12.58	12.60	12.60		Lohit RF	Creation-	12.6		3.734	N 27°49'37.38" E-96°00'43.18"	2020-21	do
									Raising of seedlings casualty/ replacement			0.624	N 27°49'40.80" E 95°59'42.32"		
									Fireline cutting			0.210	N 27°49'58.81" E 96°01'05.08"		
									Inspection path			0.126	N 27°49'59.65" E 96°00'30.28"		
									Maint. 4 weeding			2.014			
									Fencing			3.494			
									Sub-Total			10.202			
31	Namsai Divn.	Lohit Dist.	Construction of 2880 MW Dibang Multipurpose Project	4577.84	1000	1000		Tengapani RF	Creation-	1000		296.370	N 27°36'08.11" E-96°02'54.09"	2020-21	do
									Raising of seedlings casualty/ replacement			49.500	N 27°36'30.88" E 96°04'38.92"		
									Fireline cutting			16.650	N 27°36'22.59" E 96°06'00.57"		
									Inspection path			9.990			
									Maint. 4 weeding			159.840			
									Fencing			31.130			
									Wages of plantation watcher	40		48.000			
									Wages of plantation supervisor	7		9.240			
									Sub-Total			620.720			
Total of Creation work under Namsai FD													630.922		
								Yingkiong Division							
								Creation of CA plantation							
32	Yingkiong Divn.	Upper Siang	Joram-Koloriang Road (20-51 km)	51.708	104.0	104.00		Idu Keba VFR	Creation-	104		36.036	28° 51'18.98" 95° 12'54.560"	2020-21	do
									Raising of seedlings casualty/ replacement			5.434	28° 51' 27.45" 95 13' 44.76		
									Fireline cutting			1.820	28° 50' 58.79" 95 14' 08.96		
									Inspection path			1.092			

								Entry Point Activity			16.432				
								Maint. 4 weeding			17.472				
								Fencing			10.130				
								Wages of plantation watcher	4		5.040				
								Sub-Total			93.456				
33			Construction of Trans-Arunachal Highway (Pasighat to Pangin - 0 km to 20 km)	7.33	14.66	14.66		Neyang Agnong (Janbo) VFR (Debo)	Creation-	14.66	5.080	28° 45' 52.0" 940 51' 0.724" 28° 45' 54.0" 940 51' 22.74" 280 45' 57.0" 940 51' 30.71"	2020-21	do	
								Raising of seedlings casualty/ replacement			0.766				
								Fireline cutting			0.257				
								Inspection path			0.154				
								Entry Point Activity			2.316				
								Maint. 4 weeding			2.463				
								Fencing			3.840				
								Sub-Total			14.876				
34	Yingkiong	Upper Siang	Akajan-Likabali-Bame road (71.0 km to 95.0 km)	52.45	104.90	104.90		Gemeng Komkar VFR	Creation-	104.9	36.348	28° 31' 26" 950 9' 46.393"	2020-21	do	
								Raising of seedlings casualty/ replacement			5.481	28° 31' 24" 950 9' 50.490"			
								Fireline cutting			1.836				
								Inspection path			1.010				
								Entry Point Activity			16.574				
								Maint. 4 weeding			17.623				
								Fencing			10.180				
								Wages of plantation watcher	4		5.040				
								Sub-Total			94.092				
35	Yingkiong	Upper Siang	Improvement of Along-Ditti-Dime-Migging-Tuting road (27.0 to	9.18	9.18	9.18		Yemsing VFR	Creation-	9.18	3.181	28° 05' 37" 940 56' 28"	2020-21		
								Raising of seedlings casualty/ replacement			0.480	28° 05' 37" 940 56' 29"			

			40.0 km)					Fireline cutting		0.161				do
								Inspection path		0.096				
								Entry Point Activity		1.450				
								Maint. 4 weeding		1.542				
								Fencing		3.010				
								Sub-Total		9.920				
36	Yingkiong	Upper Siang	Bile-Migging Road (10 km to 38Km)	88	88	88	Mossing VFR	Creation-	88	30.492	N-28°48'03.2" E-94°47'06.5" N-28°48'18.9" E-94°47'11.0" N-28°48'06.5" E-94°47'30.9" N-28°47'41.6" E-94°47'40.8" N-28°47'32.3" E-94°47'07.4"	2014-15 (Advance nursery)		do
								Raising of seedlings casualty/ replacement		4.598				
								Fireline cutting		1.540				
								Inspection path		0.924				
								Maint. 4 weeding		14.784				
								Fencing		9.321				
								Wages of plantation watcher	3	3.780				
								Sub-Total		65.439				
Total of creation work under Yingkiong FD										277.784				
37	Likabali Divn.	Lower Siang	Construction of 2880 MW Dibang Multipurpose Project	4577.84	4159	4159	Dipa RF-1192.3,Likabali RF 466.7 ha, Jaidhal PRF 2500 ha.,	Creation-	4159	1232.603	N 27°34'00.8" E 94°28'25.1" N 27°34'31.00" E 94°29'55.8" N 27°37'5.00" E 94°35'10.00" N 27°38'13.4" E 94°50'53.3" N 27°39'38.28" E 94°42'27.84"	2020-21		do
								Raising of seedlings casualty/ replacement - 4159 Nos.		205.891				
								Fireline cutting		69.247				
								Inspection path		41.548				
								Maint. 4 weeding		664.775				
								Fencing		63.486				
								Wages of plantation watcher	166	199.200				
								Wages of plantation supervisor	28	36.960				
Total of Creation work under Likabali Division										2513.710				
Khonsa Division														
Creation of CA plantation														
38	Khonsa Divn	Tirap	Improvement of Changlang-Khonsa Road (23.49 km to 67.42 km)	17.37	35.00	35 (Addl. MDP)	Laing wang VFR	Creation	35	10.373	N27°05'32.0" E095°36'56.7" N27°05'34.5" E095°36'38.6" N27°05'45.7" E095°36'27.0" N27°05'47.4"	2020-21		
								Raising of seedlings casualty/ replacement -		1.733				
								Fireline cutting		0.583				

								Inspection path		0.350	N27°05'17.7" E095°37'10.4"		do
								Entry Point Activity		5.110	N27°05'40.3" E095°37'07.4"		
								Maint. 4 weeding		5.594			
								Fencing		5.824			
								Wages of plantation watcher	1	1.200			
								Sub-Total		30.767			
39	Khonsa Divn	Tirap	Khonsa-Tissa road (0 km to 44 km)	33	33.00	33.00	Bera VFR-1	Creation	33	9.780	N26°56'16.50" E-95°23'40.08"	2018-19 (Advance work)	
								Raising of seedlings casualty/ replacement -		1.634	N26°56'06.02" E-95°23'53.05" N26°56'01.54" E-95°23'58.09"		
								Fireline cutting		0.549	N26°55'54.31" E-95°23'54.49"		
								Inspection path		0.330	N26°56'07.64" E-95°23'31.34"		
								Maint. 4 weeding		5.275			
								Fencing		5.491			
								Wages of plantation watcher	1	1.200			
								Sub-Total		24.259			
Total of creation work under Khonsa FD										55.026			
Kanubari Division													
Creation of CA plantation													
40	Kanubari	Longding	PTSO Geshela Road (0 to 9.15 km)	13.725	82.40 ha. (Penal CA68.70 ha., Normal CA-13.70 ha)	82.40	Longsom Chanu VFR	Creation	82.4	24.421	N27°01'28.9" E-95°10'58.3"	2020-21	do
								Raising of seedlings casualty/ replacement -		4.079	N27°01'27.2" E-95°10'58.9"		
								Fireline cutting		1.372	N27°01'27.6" E-95°10'59.7"		
								Inspection path		0.823	N27°01'29.1" E-95°10'59.1"		
								Entry Point Activity		12.030			
								Maint. 4 weeding		13.171			
								Fencing		8.936			
								Wages of plantation watcher	3	3.600			
								Sub-Total		68.432			
41	Kanubari	Longding	Const. of Trans Arunachal Highway NH 52-B) from Tissa to Kanubari	15	15	15	Longsom ARF	Creation	15	4.446	N 26°53'06.7 " E 95°19'09.7"	2018-19 (Advance work)	
								Raising of seedlings casualty/ replacement -		0.743	N 26°53'08.9 " E 95°19'05.7"		
								Fireline cutting		0.250			
								Inspection path		0.150			
								Maint. 4 weeding		2.398			

								Fencing			1.627				
								Sub-Total			9.612				
Total of Creation work under Longding FD											78.044				
Namong Division															
Creation of CA plantation															
42	Namong	Changlang	Explotory drilling location NKC-I	6	6	6		Namphai ARF	Creation	6	1.778	N 27°29'25.46 " E 96°9'36.79"	2018-19 (Advance work)	do	
								Raising of seedlings casualty/ replacement -			0.297	N 27°29'21.37 " E 96°9'45.54"			
								Fireline cutting			0.100	N 27°29'17.75 " E 96°9'48.5"			
								Inspection path			0.060	N 27°29'18.57 " E 96°9'46.10"			
								Maint. 4 weeding			0.959	N 27°29'22.67 " E 96°9'29.77"			
								Fencing			2.501				
								Sub-Total			5.695				
Total of creation work under Nampong FD											5.695				
Total of New Creation work										12193.93	558	7770.019			
(C) Maintenance of plantation APO 2021-22															
Maintenance 4 weeding															
	Sagalee FD	Papaum Pare						Maintenance work							
1			Papu-Yupia-Hoj-Potin Road (20.0 to 50.0 km)	38.045	76	76		Doimukh RF	Maint. 4 weeding	76	12.148	N 27°15'33.325" E 93°48'37.314 " N 27°15'42.365" E 93°48'47.527 " N 27°15'43.132" E 93°48'59.180"	2nd year operation (2020-21)		
								Plantation Watcher-		3	3.600	N 27°15'52.556" E 93°49'15.056" N 27°15'52.315" E 93°49'20.957"			
Total of maint. 4 weeding under Sagalee FD											15.748				
Maintenance work															
2	Bomdila		Const/improvement of Mandala-Debrabu-Naga-GG road from 0.00 to 39.00 km	39.675	39.7	39.7		Palazi VFR	Maint. 4 weeding	39.7	6.346	27°15'48.68"N 92°44'11.67"E 27°16'02.40"N 92°44'22.87"E 27°15'44.83"N 92°44'46.13"E 27°15'36.43"N 92°44'19.26"E	2nd year operation (2020-21)	do	
								Plantation Watcher-		1	1.200				

								Sub-Total			7.546			
3	Bomdila		Construction of Banga-Janga-Gompa-Naga GG road from 0.00 to 56.10 km	84.15	138.3	138.3	Rurang VFR	Maint. 4 weeding	138.3		22.106	27°20'8.87"N 92°27'11.66"E 27°20'20.14"N 92°26'57.21"E 27°20'27.67"N 92°26'47.29"E 27°20'38.56"N 92°26'56.01"E 27°20'56.14"N 92°27'10.17"E 27°21'4.15"N 92°27'16.55"E	2nd year operation (2020-21)	do
								Plantation Watcher-		6	7.200			
								Sub-Total			29.306			
4	Bomdila		Const. of Bomdila Bye pass road from 0.0 to 11.725 km	6.12	6.12	6.12	Rurang VFR	Maint. 4 weeding	6.12		0.978	27°20'56.92"N 92°27'10.65"E 27°21'7.40"N 92°27'9.15"E 27°21'4.15"N 92°27'16.46"E	2nd year operation (2020-21)	do
								Sub-Total			0.978			
5	Bomdila Divn.,	West Kameng District	Const./improvement of Munna-Chander-Tungri road from 22.00 to 39.00 km	25.496	25.5	25.5	Khoitam VFR	Maint. 4 weeding	25.5		4.076	27°19'52.88"N 92°24'38.07" E 27°19'54.43"N 92° 24'48.47"E	2nd year operation (2020-21)	do
								Plantation watcher-		1	1.200			
								Sub-Total			5.276			
Total of maint. 4 weeding under Bomdila Forest Division											43.106			
Seppa Division														
Maintenance work														
6	Seppa		Imp/ Widening of BCT road from 50.00 to 88.00 km		14	14	Tamak-Puroik VFR	Maint. 4 weeding	14		2.238	N-27°39'41.4" E-93° 10'26.4" N-27°39'41.9" E-92° 10'43.6" N-27°38'58.4" E-92° 10'56.4" N-27°39'23.5" E-92° 10'46.6"	2nd year operation (2020-21)	do
Total of maint. 4 weeding under Seppa FD											2.238			
Maintenance work														

7	Hapoli		Const. of Hunli-Anini Road (23.00 km to 138.00 km)		157	157		Raga PRF	Maint. 4 weeding	157		25.095	N 27° 51' 10.822" E 94° 6' 56.711" N 270 50' 28.367" E 9406' 31.558" N 270 50' 22.754 E -9406' 5.036"	2nd year operation (2020-21)	do	
										Plantation Watcher-		6				7.200
										Plantation supervisor		1				1.320
										Sub-Total						33.615
8	Hapoli		Meka- Roing-Hunli raod (47.00 km to 62.97 km)		41.4	41.4		Raga PRF	Maint. 4 weeding	41.4		6.617	N 27° 51' 09.211" E 94° 5' 16.301" N 270 51' 50.161" E 9405' 38.382" N 270 50' 45.301" E 9405' 20.983"	2nd year operation (2020-21)	do	
										Plantation Watcher-		2				2.400
										Sub-Total						9.017
9	Hapoli		Hayuliang - Hawaii Road (0.0 km to 51.78 km)		91.80	91.80		Raga PRF	Maint. 4 weeding	91.8		14.673	N 27° 46' 1.549" E 94° 5' 50.078" N 270 45' 22.892" E 9405' 38.416" N 270 45' 30.053" E 9405' 37.111"	2nd year operation (2020-21)	do	
										Plantation Watcher-		4				4.800
										Sub-Total						19.473
Total of maint. 4 weeding under Hapoli FD												62.106				
										Shergaon Division						
10	Shergaon	West Kameng	Const of road from 159.48 Km. (Old) 158.25 Km. (New) to Chaug bridge of Orange-Kalaktang-Shergaon-Rupa-Tenga)	4.41	4.4	4.4		Maintenance work								
												Jigaon VFR	Maint. 4 weeding	4.4		0.703
11			Imp/ Widening of BCT road from 50.00 to 88.00 km	22.35	9	9		Shergoan VFR	Maint. 4 weeding	9		1.439	N 27° 09' 15.00 " E 92° 16' 48.80 " N 27° 09' 12.00 " E 92° 16' 57.00 " N 27° 09' 26.00 " E 92° 17' 04.00 " N 27° 09' 34.00 " E 92° 16' 53.00 "	2nd year operation (2020-21)	do	

Total of maint. 4 weeding under Shergaon FD										2.142					
Maintenance work															
12	Lohit Forest Division	Lohit District	Const./ improvement of Shivajinagar-Tezu road from from 15.44 to 23.962 km Road	9.975	9.98	9.98		Denning RF	Maint. 4 weeding	9.98		1.595	N 27°58'01.38 " E 96°14'09.92 " N 27°57'57.36 " E 96°14'15.26 " N 27°57'48.94 " E 96°14'10.80 "	2nd year operation (2020-21)	do
Total of Maint. 4 weeding under Lohit FD										1.595					
Maintenance work															
13	Dibang Division	Lower Dibabg Valley	Const. of road from Sesseri bridge to Sinekorong bridge on Siluk-Dambuk road(0.00 - 8.185 km)	16.37	32.74	32.74		Dibang RF	Maint. 4 weeding	32.74		5.233	N 28°02'35.39 " E 95°38'09.88 " N 28°02'27.08 " E 95°38'23.13 " N 28°02'21.36 " E 95°38'00.94 " N 28°02'17.27 " E 95°38'09.21 "	2nd year operation (2020-21)	do
									Plantation watcher-		1	1.200			
									Sub-Total			6.433			
14	Dibang Division	Lower Dibabg Valley	Hunli-Desali-Metengliang-Hayuliang road (0.0 km to 20.00 km)	90	180	180		Deopani RF	Maint. 4 weeding	180		28.771	N 28°02'31.3 " E 95°41'32.4 " N 28°02'47.2 " E 95°42'58.5 " N 28°02'14.6 " E 95°43'09.6 " N 28°01'49.3 " E 95°42'50.6 " N 28°00'51.9 " E 95°42'09.6 " N 28°00'56.5 " E 95°42'21.6 " N 28°00'40.6 " E 95°42'24.7 " N 28°02'31.3 " E 95°42'03.4 "	2nd year operation (2020-21)	do
									Plantation watcher-		7	8.400			
									Supervisor		1	1.320			
									Sub-Total			38.491			
Total of maint. 4 weeding under Dibang Forest Division										44.924					
Anjaw Division															
Maintenance work															

15	Anjaw	Anjaw	Const. of new road of Lunghar from 14.75 to 16.25 km.	12.3	12.3	12.3		Delai PRF	Maint. 4 weeding	12.3		2.066	N 28°0'58.58 " E 96°25'31.64 " N 28°1'4.38 " E 96°25'29.39 " N 28°1'6.53 " E 96°25'7.75 " N 28°1'1.00 " E 96°25'2.74 "	2nd year operation (2020-21)	
									Sub-Total			2.066			
16	Anjaw	Anjaw District	Const. of Chaglohagam-Kapapu road from 0.00 km to 20.825 km	58.98	59	59		Delai PRF	Maint. 4 weeding	59		9.912	N 28°20'59.42 " E 96°37'33.30 " N 28°21'8.64 " E 96°37'59.33 " N 28°21'27.16 " E 96°37'38.74 " N 28°21'28.14 " E 96°37'25.64 "	2nd year operation (2020-21)	
	Plantation watcher-								2			2.520			
										Sub-Total			12.432		
17		Anjaw District	Const. of Chaglohagam-Rocham road 0.0 to 22.75 km	62.1	62.1	62.1		Dalai PRF	Maint. 4 weeding	62.1		10.433	N 28°19'34.01 " E 96°36'28.38 " N 28°19'37.63 " E 96°36'49.98 " N 28°20'13.42 " E 96°36'38.05 " N 28°20'09.49 " E 96°36'20.25 "	2nd year operation (2020-21)	
	Plantation watcher-								2			2.520			
										Sub-Total			12.953		
18		Anjaw District	Hayuliang-Hawai road (0.00 km to 61.78 km)	91.737	91.8	91.8		Dalai RF	Maint. 4 weeding	91.8		15.422	N 28°04'20.78 " E 96°28'27.61 " N 28°04'53.26 " E 96°27'31.62 " N 28°04'37.02 " E 96°27'22.65 " N 28°04'05.56 " E 96°28'27.32 "	2nd year operation (2020-21)	do
	Plantation watcher-								4			5.040			
										Sub-Total			20.462		
Total of maint. 4 weeding under Anjaw FD												47.914			
19	Namsai	Namsai	132 KV SC T/L from Tezu to Namsai	200.74	200.74	200.74		Lohit RF	Maint. 4 weeding	200.74		32.086	N 27°46'09.02" E-95°54'32.89" N 27°46'49.68" E 95°54'53.56" N 27°45'20.81" E 95°55'05.08" N 27°45'21.65" E 95°54'30.28"	2nd year operation (2020-21)	do
								Plantation watcher	8			9.600			
								Plantation Supervisor	1			1.320			
Total of maint. 4 weeding under Namsai FD												43.006			

Maintenance work															
20	Yingkiong	Upper Siang	Akajan-Likabali-Bame Road (65.00 to 71.00 km)	9	9	9		Janbo VRF (Debo)	Maint. 4 weeding	9		1.512	28° 48' 05.587" 94° 54' 41.692" 28° 47' 54.34" 94° 54' 55.991" 28° 47' 54.593" 94° 54' 46.487"	2nd year operation (2020-21)	do
									Sub-Total			1.512			
21	Yingkiong	Upper Siang	Const. of Trans-Arunachal Highway Pasighat to Pangin- Road (20-76 km)	50.37	101	101		Yemsing VFR	Maint. 4 weeding	101		16.968	28° 4'51.50"N 94°56'44.84"E 28° 4'57.22"N 94°57'33.26"E 28° 4'44.15"N 94°57'53.28"E 28° 4'33.58"N 94°57'47.95"E 28° 4'32.14"N 94°56'46.23"E	2nd year operation (2020-21)	do
									Plantation watcher-		4	5.040			
									Sub-Total			22.008			
22	Yingkiong Divn.	Upper Siang	Const. of Trans-Arunachal Highway Yingkiong-Mariyang Road (0.00 km to 130.384 km)	90.47	181	181		Idu-Keba VFR	Maint. 4 weeding	181		30.408	N-28° 55' 38.4" E-95° 17' 58.7" N-28° 55' 38.4" E-95° 17' 59.3" N-28° 55' 22.3" E-95° 17' 57.2" N-28° 55' 13.9" E-95° 17' 31.9" N 28° 55' 24.0" E 95° 16' 44.5"	2nd year operation (2020-21)	do
									Plantation watcher-		7	8.820			
									Plantation supervisor-		1	1.320			
									Sub-Total			40.548			
Total of Maint. 4 weeding under Yingkiong Divn.												64.068			
Likabali Division															
Maintenance work															
23	Likabali	Lower Siang	Const. of Akajan-Likabali-Bame road (40.00 km to 65.00 km)	22.5	45	45		Likabali RF	Maint. 4 weeding	45		7.193	N=27° 36'39.24" E= 94°31'40.08" N=27° 36'29.16" E= 94°32'00.24" N=27° 35'4.44" E= 94°029'10.06"	2nd year operation (2020-21)	do
									Plantation watcher-		2	2.400			
Total of maint. 4 weeding under Likabali FD												9.593			
Maintenance work															
24	Pasighat	East Siang	Const. of Siluk to Sesseri bridge on Siluk-Dambuk road (0.00 km to 13.95 km)	28.335	56.7	56.7		Mebo RF	Maint. 4 weeding	56.7		9.063	N28°12'29.650", E-095°30'23.11" N-28°12'44.14" E-095°30'23.58" N-28°12'54.84", E-095°30'28.4"	2nd year operation (2020-21)	

								Plantation watcher-		2	2.400	N-28°13'05.27" E-095°30'18.96" N-28°12'47.76" E-095°30'.07.18 N-28°12'37.47", E-095°30'02.75"		do	
Total of maint. 4 weeding under Pasihat FD											11.463				
Daporijo Division															
Maintenance work															
25	Daporijo	Upper Subansiri	Daporijo -Nacho Road (0.00 -to 20.00 km)	11.77	11.77	11.77		Bulo RF	Maint. 4 weeding	11.77		1.881	N 28°05.11.14 " E 94°13'51.42" N 28°05.10.69" E 94°13'15.30" N 28°02'35.73 " E 94°15'29.99" N 28°02'38.65" E 94°15'07.45"	2nd year operation (2020-21)	do
									Sub-Total			1.881			
26	Daporijo	Upper Subansiri	Daporijo -Nacho Road Stretch (86.75 to 104.81 km)	24.47	24.47	24.47		Bulo RF	Maint. 4 weeding	24.47		3.911	N 28°02.17.86 " E 94°16'23.43" N 28°01.58.31" E 94°17'13.05" N 28°01'28.28 " E 94°17'12.91"	2nd year operation (2020-21)	do
									Wages of Plantation Watcher-		1	1.200			
									Sub-Total			5.111			
Total of Maint. 4 weeding under Daporijo FD											6.993				
Khonsa Division															
27	Khonsa Divn	Tirap	Improvement of Changlang-Khonsa Road (23.4 km to 67.42 km)	71.84	144	144		Pullung VFR	Maint. 4 weeding	144		23.017	N27°04'23.16" E95°26'36.72" N27°04'15.42" E95°26'28.74" N27°04'07.74" E95°26'31.20" N27°03'59.10" E95°26'25.74" N27°03'35.28" E95°25'40.02" N27°04'08.76" E95°25'54.96" N27°04'33.06" E95°26'22.22"	2nd year operation (2020-21)	do
									Wages of Plantation Watcher-		6	7.200			
Total of maint. 4 weeding under Khonsa FD											30.217				
Total of Maint. 4 weeding										1824.820	73	385.111			

Old maintenance of plantation

Sl. No.	Name of Forest Division	Name of District	Name of the Project	Forest area Diverted (in ha)	Stipulation of CA, Addl. Pena; CA (in Ha)	Area (in ha)		Location	Proposed Target for 2019-20 (As per present rate)			Geo coordinates	Year of Creation		
									Physical	Unit					Financial
										Ha.	No.				
1	2	3	4	5	6	7	8	9	10	11	12	13	14		
Maintenance of C.A. plantation															
Banderdewa Division															
1	Banderdewa		Lower Subansiri HE Project	3183	400	400		Doimukh - 100 ha Panir RF-300 ha	Climber cutting-400 ha	400		3.996	N 27o 21'41.6" E 94o 03'41.4" N 27o 26'49.0" E 94o08'41.9" N 27o 18'07.2" E 93o58.26.6" N 27o 9'56.4" E 93o45'53.6"	2012-13 (8th year operation)	Maintenance of plantation is required for survival of the plantations so far created
									Maintenance of fireline-			1.332			
									Maiont. of inspection path-			1.332			
									Wages of Plantation Watcher-16nos		16	19.200			
									Supervisor 2 nos		2	2.640			
									Sub-Total			28.500			
2			400 KV T/L I & II Gerukamukh to Biswanathcharali	17.32	149	149		Panir RF	Climber cutting 149 ha	149		1.489	N 27°26'03.8" E 94°06'28.4" N 27°25'52.3" E 94°07'11.4" N 27°25'48.0" E 94°06'41.9"	2014-15	do
									Maintenance of fireline-			0.496			
									Maiont. of inspection path-			0.496			
									Plantation watcher-		6	7.200			
								Supervisor -		1	1.320				
									Sub-Total			11.001			
Total of Banderdewa FD												39.501			
	Sagalee FD	Papum Pare						Maintenance of C.A. plantation							
								Sagalee Division							
								Maintenance work							
3	Sagalee Divn.	Papum Pare	Open cast coal mining in Namchik Namphuk coal field	39.02	39.02	39.02		Pilla-I VFR	Climber Cutting 39.02 ha.	39.02		0.389	N 27o24'24.2" E 93°32'56.3" N 27°24'22.2" E 93°32'59.3" N 27°24'18.8" E 93°33'01.2" N 27°2417.0"	2012-13 (8th year operation)	do
									Maint. of inspection path-			0.129			
									Maintenance of fireline-			0.129			

4		Khodaso to Hoj Road (0.00 to 102.00km)	92.97	186	186	Langruk VRF	Wages of Plantation Watcher-1no	1	1.200	E 93°33'03.2"	2014-15 (6th year operation)	do	
							Sub-Total		1.847				
							Climber Cutting	186	1.858	N 27°14'673" E 93°20'199 "			
							Maint. of fireline-		0.620	N 27°14'507" E 93°20'022"			
							Maint. of inspection path-		0.620	N 27°14'400" E 93°19'305" N 27°14.869"			
Supervisor	1	1.320	E 93°19'318" N 27°15.326"										
Plantation watcher-	7	8.400	E 93°19'990"										
						Sub-Total		12.818					
5		132 KV T/L from Hoj Power House to Soppo & Jampa	3.439	7.00	7.00	Langruk VRF	Climber Cutting	7	0.069	N 27°1'155" E 93°20'163 "	2014-15 (6th year operation)	do	
							Maint. of fireline-		0.023	N 27°15'191" E 93°19'913" N 27°15'354"			
							Maint. of inspection path-		0.023	E 93°20'046" N 27°15.335" E 93°20'103"			
							Sub-Total		0.115				
6	Sagalee Divn.	Papum Pare	132 KV/DL Switchyard of Pare HEP	13	13	13	Pilla-I VFR	Maint. 4 weeding	13	2.078	N 27°024'12.8" E 93°032'53" N 27°024'30" E 93°032'03"	2019-20	do
								Raising of seedling for casualty replacement		0.6435	N 27°024'16.8" E 93°032'43"		
								Sub-Total		2.721			
7	Sagalee Divn.	Papum Pare	132 KV D/C Nirjuli-Dikrong (LILO)	10	10	10	Pilla-I VFR	Maint. 4 weeding	10	1.598	N 27°024'12.8" E 93°032'53" N 27°024'30" E 93°032'03"	2019-20	do
								Raising of seedling for casualty replacement		0.495	N 27°024'16.0" E 93°032'23" N 27°024'30" E 93°032'10"		
								Sub-Total		2.093			
8	Sagalee Divn.	Papum Pare	132 KV D/C Nirjuli-Dikrong (LILO)	8	8	8	Pilla-I VFR	Maint. 4 weeding	8	1.279	N 27°024'12.8" E 93°032'53" N 27°024'30" E 93°032'03"	2019-20	do
								Raising of seedling for casualty replacement		0.396	N 27°024'16.0" E 93°032'23" N 27°024'30"		
								Sub-Total		1.675			
Total of Sagalee Divn.									21.270				
Khellong Division													
Maintenance work													
9	Khellong FD	West Kameng	BCT Road (40-48	7.2	14.4	14.4	Amartala RF	Maint. 3 weeding	14	1.678	N 27°01'12.5" E 92°35'46.8 "	2014-15	

10		km)					Casualty replacement		0.326	N 27°01'15.4" E 92°35'32.8" N 27°01'13.7" E 92°35'29.3" N 27°01.05.7" E 92°35'29.2"		do
							Maint. Of barbed wire fencing		0.069			
							Maint. of fireline-		0.047			
							Maint. of inspection path-		0.047			
							Sub-Total		2.166			
10	Passa to Khodaso Road (0.00km to 39.00km)	73.38	147	147		Amartala RF	Maint. 3 weeding	147	17.622	N 26°53'432" E 93°10'226 " N 26°56'327" E 93°10'189" N 26°56'870" E 93°10'323" N 26°55'239" E 93°09'487" N 26°56'673"	2014-15	do
							Casualty replacement		3.427			
							Maint. Of barbed wire fencing		0.720			
							Maint. of Fireline		0.490			
							Maint. of Inspection path		0.490			
							Plantation watcher- 6 nos	6	7.200			
						Sub-Total		29.948				
11	OKSRT Road (48-58 km)	9	18	18		Amartala RF	Maint. 3 weeding	18	2.158	N 26°53'351" E 92°07'888 " N 26°55'495" E 92°07'991" N 26°55'728" E 92°08'2133" N 26°53.619" E 92°08'238"	2014-15	do
							Casualty replacement		0.420			
							Maint. Of barbed wire fencing		0.088			
							Maint. of Fireline- 18		0.060			
							Maint. of Inspection path -		0.060			
Total of Khellong FD									34.900			
Maintenance of C.A. plantation												

Bomdila Division															
Maintenance work															
12	Bomdila Divn.,	West Kameng District	BCT Road (122-240 km)	106.45	213.50	213.50		Khoitam VFR	Maint. 1 weeding	213.5		8.531	27°19'27.69"N 92° 24'18.26"E 27°19'16.15"N 92° 24'13.04"E 27°19'11.53"N 92°23'44.34"E 27°19'30.06"N 92°23'36.52"E	2016-17 (5th year operation)	Maintenance of plantation is required for survival of the plantations so far created
									Maint. of Barbed wire fencing-			1.045			
									Maint. of Fireline cutting -			0.711			
									Maint. of Inspection path -			0.711			
									Plantation Supervisor		1	1.320			
									Plantation watcher-		8	9.600			
									Sub-Total			21.918			
13	Bomdila Divn.,	West Kameng District	Nafra 96 MW HE Project	78.45	157	157		Rurang VFR	Climber Cutting	157		1.569	27°21'42.66"N 92°28'00.15"E 27°21'41.52"N 92°28'10.76"E 27°21'35.75"N 92°28'27.21"E 27°28'42.65"N	2014-15 (6th year operation)	do
									Maint. of Fireline cutting -			0.523			
									Maint. of Inspection path -			0.523			
									Plantation watcher-		6	7.200			
									Plantation Supervisor -		1	1.320			
									Sub-Total			11.135			
14	Bomdila Divn.,	West Kameng District	Trans Arunachal Highways Nechipu to Bana Road (0-62.58 km)	49.84	100	100		Rurang VFR	Climber Cutting	100		0.999	27°22'0.76"N 92°29'2.95"E 27°21'49.73"N 92°28'37.55"E 27°21'58.95"N 92°28'17.32"E 27°21'12.90"N 92°28'17.74"E	2014-15 (6th year operation)	do
									Maint. of Fireline cutting -			0.333			
									Maint. of Inspection path -			0.333			
									Plantation watcher-		4	4.800			
									Sub-Total			6.465			
15	Bomdila Divn.,	West Kameng District	144 MW Gongri HE Project	39.26	65	65		Rurang VFR	Climber Cutting	65		0.650	27°21'17.86"N 92°28'14.64"E 27°21'32.65"N 92°28'33.32"E 27°21'22.38"N 92°28'11.11"E 27°21'14.65"N 92°29'29.23"E	2014-15 (6th year operation)	do
									Maint. of Fireline cutting -			0.216			
									Maint. of Inspection path -			0.216			
									Plantation watcher-		2	2.400			
									Sub-Total			3.482			
16	Bomdila Divn.,	West Kameng District	33 KV T/L Tenga Dam to Bichom	16.48	33	33		Rurang VFR	Maint. 1 weeding 33 ha	33		1.318	27°21'37.86"N 92°28'14.64"E 27°21'32.65"N	2016-17 (5th year operation)	

		Dam via Buragaon						Maint. of Barbed wire fencing-		0.424	27°21'32.00"N 92°28'33.32"E	operation)	do
							Maint. of Fireline cutting -		0.109	27°21'29.05"N 92°28'39.27"E			
							Maint. of Inspection path -		0.109	27°21'14.65"N 92°28'29.13"E			
							Plantation watcher	1	1.200	27°21'22.30"N 92°28'11.11"E			
							Sub-Total			3.160			
17	Bomdila Divn., West Kameng District	400 KV T/L from kimi village Bomdila to Bhalukpong	133.56	267	267	Palazi 187.5 ha. & Khupi 79.50 ha.	Maint. 1 weeding 267.0ha	267		10.670	Khupi N-27°44'24.0" E-92°44'51.6"	2016-17 (5th year operation)	do
							Maint. of Barbed wire fencing-		1.206	N-27°43'33.0" E-92°44'17.4"			
							Maint. of Fireline cutting -		0.890	N-27°41'52.0" E-92°43'44.2"			
							Maint. of Inspection path -		0.890	Palizi- N-27°17'29.4" E-92°46'25.2"			
							Plantation watcher	10	12.000	N-27°17'0.6" E-92°47'3.6"			
							Supervisor -	1	1.320				
							Sub-Total			26.976			
18	Bomdila Divn., West Kameng District	BCT (99.45 - 106.38 Km) Road	9.777	10	10	Rurang VFR	Maint. 1 weeding	10		0.400	27°21'57.6"N 92°33'07.8"E	2017-18	do
							Maint. of Barbed wire fencing-		0.230				
							Maint. of Fireline cutting -		0.033				
							Maint. of Inspection path -		0.033				
							Sub-Total			0.696			
19	Bomdila Divn., West Kameng District	Chung bridge on BCT (119.65 km to 121.15 km)	3.6	3.6	3.6	Rurang VFR	Maint. 3 weeding	3.6		0.432	(i)N27°21'42" E092°28'0.9"	2018-19	do
						Casualty replacement			0.084	(ii)N27°21'41" E092°28'8.1"			
						Maint. of Fireline cutting -			0.012	(iii) N27°21'35" E092°28'6.1"			
						Maint. of Inspection path -			0.012	(iv) N27°21'37" E092°27'59"			
							Sub-Total			0.539			
20	Bomdila Divn., West Kameng District	BCT (106.38 to 116.38 km)	9.75	10	10	Rurang VFR	Maint. 3 weeding	10		1.199		2018-19	do
						Casualty replacement			0.233	N-27°21'42" E-92°27'51.1"			
						Maint. of Fireline cutting -			0.033	N-27°21'43" E-92°28'0.15"			

								Maint. of Inspection path -			0.033	N-27°21'42" E-92°28'0.99"					
								Sub-Total			1.499	N-27°21'37" E-92°27'59"					
Total of Bomdila Forest Division																	
Maintenance of C.A. plantation																	
Seppa Division																	
Maintenance work																	
21	Seppa	East Kameng	Seppa to Passa Road (0.00km to 70.00km)	92.13	92	92	Komrung VRF	Climber Cutting	92		0.919	N 27°20'20" E 93°11'27 "	2014-15 (7th year operation)	do			
								Maint. of Fireline cutting -			0.306	N 27°21'25" E 93°12'59 "					
								Maint. of Inspection path -			0.306	N 27°21'48" E 93°11.28					
								Plantation watcher-		4	4.800	N 27°20'21" E 93°11'19" N 27°20'15"					
								Sub-Total			6.331						
22			Bana to Seppa Road (o- 36.584 KM)	23.33	46.7	46.7	Komrung VRF	Maint. 1 weeding	46.7		1.867	N 27°20'22" E 93°11'27 "	2015-16 (6th year operation)	do			
								Maint. of Barbed wire fencing-			0.488	N 27°21'48" E 93°10'18 "					
								Maint. of Fireline cutting -			0.155	N 27°20'09" E 93°10.11"					
								Maint. of Inspection path -			0.155	N 27°20'15" E 93°10'12"					
								Plantation watcher-		2	2.400						
								Sub-Total			5.065						
Total of Seppa FD																	
Maintenance of C.A. plantation																	
23	Tawang Forest Divn.	Tawang	Short length road in Admn.Area I	9.62	38.5(Penal CA-19.24 ha., Normal CA- 19.24 ha.	38.5	Mirba VFR	Maint. Of 3 weeding 3 ha	3		0.378	N 27°30'23.7" E 91°38'43.1"	2018-19	do			
								Casualty replacement			0.074						
								Maint. Of fencing			0.036						
								Maint. Of fireline cutting			0.011						
								Maint. Of inspection path			0.011						
								Sub-Total			0.509						
								Maint. 1 weeding (6th year) 35.5 ha		35.5		1.491			N27°33'56.4" E91°56'50.04" N27°33'44.04"	2013-14	do
								Maint. Of fencing				0.426			E91°56'46.05"		
Maint. Of fireline cutting		0.124	N27°33'35.0" E91°56'40.03" N27°33'24.2"														

24	Zimithang-Khinzimane Road	17.55	35.1	35.1	Mirba VFR	Maint. Of inspection path		0.124	E92°56'35.6" N27°33'30.5" E91°56'40.7"			
						Wages of plantation watcher	1	1.260				
						Sub-Total		3.425				
25	Shungeatser-Kharsangla Road	23.85	47.7	47.7	Mirba VFR	Wages of Plantation Watcher-1no. for 35.10 ha	35.1	1	1.260	N 27°33'43.06" E 91°56'47.02" N 27°33'34.01" E 91°56'45.02" N 27°36'34.26.0" E 91°56'36.05"	2013-14	do
						Maint. 1 weeding (5th year)			1.474			
						Maint. Of fencing			0.421			
						Maint. Of fireline cutting			0.123			
						Maint. Of inspection path			0.123			
						Sub-Total			3.401			
26	Gamrala-FFR	600	600	600	Shakti VFR	Wages of Plantation Watcher-2 nos. for 47.7 ha.	47.7	2	2.520	N 27°33'38.06" E 91°56'58.04" N 27°33'32.0" E 91°56'42.3" N 27°33'28.4" E 91°56'31.02"	2013-14	do
						Maint. 1 weeding (5th year)			2.003			
						Maint. Of fencing			0.572			
						Maint. Of fireline cutting			0.167			
						Maint. Of inspection path			0.167			
						Sub-Total			5.429			
27	Lumla Tashing Gao Road (0.0 - 4.65 & 20.25 - 47.85 KM)	77.4	77.4	77.4	Shakti VFR	Wages for Plantation watcher-14 Nos. for 340 ha.	340	14	17.640	N 27°35'34.81" E 91°43'48.13" N 27°36'39.89" E 91°43'27.39"	2012-13	do
						Plantation Supervisor		2	2.760	N 27°35'35.38" E 91°41'57.15" N 27°35'37.98" E 91°42'41.33"		
						Maint. 1 weeding (5th year)			14.280			
						Maint. Of fencing			4.077			
						Maint. Of fireline cutting			1.190			
						Maint. Of inspection path			1.190			
						Sub-Total			41.137			
						Wages of Plantation Watcher-3 nos.		3	3.780	N 27°35'47.4" E 91°41'34.1" N 27°35.53.1" E-91°41'09.52" N 27°35'53.1"	2014-15	do

						Maint. 3 weeding	77.4		9.752	N 27°33'33.1" E 91°41'08.32"		
						Casualty replacement			1.896			
						Maint. of Barbed wire fencing-			0.928			
						Maint. Of fireline cutting			0.271			
						Maint. Of inspection path			0.271			
						Sub-Total			16.899			
28	Short length road in Gun Area	7.35	30	30 (15 ha. PCA & 15 ha. CA)	Mirba VFR - 15 ha. PCA	Wages of Plantation Watcher-1 No.		1	1.260	N 27°33'46.0" E 91°56'45.0" N 27°33'44.09" E 91°56'40.6" N 27°33'46.01" E 91°56'45.06"	2013-14	do
						Maint. 1 weeding (5th year)		15	0.630			
						Maint. Of fencing			0.180			
						Maint. Of fireline cutting			0.053			
						Maint. Of inspection path			0.053			
				Mirba VFR - 15 HA. CA	Maint. 4 weeding		15	2.520		2016-17	do	
					Sub-Total			4.695				
29	Tawang Womingla road	50.9	51	51	Shakti VFR	Wages of Plantation Watch- 2 Nos.		2	2.520	N 27°34'814" E 91°04'714" N 27°34'040" E 91°40'715" N 27°35'104" E 91°41'056" N 27°35'059" E 91°41'430 "	2016-17	do
						Maint. 4 weeding		51	8.568			
						Sub-Total			11.088			
30	Tawang Forest Divn.	18.93	19	19	Bleteng VFR	Wages of Plantation Watcher- 1 Nos		1	1.260	N 27°30'23.7" E 91°38'43.1"	2016-17	do
						Maint. 4 weeding		19	3.192			
						Sub-Total			4.452			
31	BCT Road (240.5 - 275 Km)	31.05	31	31	Shakti VFR	Wages of Plantation Watcher- 1 Nos for 31 ha.		31	1.260	N 27°35'37.6" E 91°41'57.2" N 27°35'48.79" E 91°41'59.8"	2016-17	do
						Maint. 4 weeding			5.208			
						Sub-Total			6.468			

32			BCT Road (287 - 317.39 Km)	27.35	27.35	27.35		Shakti VFR	Wages of Plantation Watcher- 1 Nos for 27.35 ha	27.35	1	1.260	N 27°35'37.6" E 91°41'57.2" N 27°35'48.79" E 91°41'59.8"	2016-17	do
									Maint. 4 weeding			4.595			
									Sub-Total			5.855			
33			Tawang PTSO- Y-Junction	1.44	1.44	1.44		Shakti VFR	maint. Of 3 weeding	1.44		0.181	N 27°36'05.91" E 91°41'34.11"	2014-15	do
								Casualty replacement			0.035	N 27°36'02.34" E 91°41'31.23"			
								Maint. Of fireline cutting			0.005	N 27°36'01.92" E 91°41'29.17"			
								Maint. Of inspection path			0.005	N 27°36'03.86" E 91°41'28.45"			
								Maint. Of fencing			0.015	N 27°36'06.47" E 91°41'30.10"			
								Sub-Total				0.242			
Total of Tawang SFD												103.600			
Maintenance of C.A. plantation															
Hapoli Division															
Maintenance work															
34	Hapoli	Lower Subansiri	Hapoli - Sarli-Huri Road (60-70 km) (105.325-118 km) (197-227 km)	31.71	63.5	63.5		Radpu VFR	Maint. - 2 weeding - 63.50 ha	63.5		5.075	N-27°35'43.03" E- 93°37'56.6"	2018-19	do
								Casualty replacement			1.480	N-27°35'36.67" E- 93°37'51.88"			
								Maint. of Barbed wire fencing-			0.588	N-27°35'11.83" E- 93°37'4.50"			
								Maint. of Fireline cutting -			0.212	N-27°35'21.43" E- 93°37'41.12"			
								Maint. of Inspection path -			0.212				
								Plantation watcher-		2	2.400				
								Sub-Total				9.967			
35			Hapoli-sarli-Huri road (98 to 105.325 km)	1.79	3.6	3.6		Radpu VFR	Maint. - 2 weeding - 3.60 ha	3.6		0.288	N-27°35'48.53" E- 93°37'18.47"	2018-19	do
								Casualty replacement			0.084	N-27°35'12.18" E- 93°37'11.06"			
								Maint. of Barbed wire fencing-			0.140	N-27°35'8.77" E- 93°37'52.98"			
								Maint. of Fireline cutting -			0.012	N-27°35'11.15" E- 93°37'49.88"			
								Maint. of Inspection path -			0.012				
								Sub-Total				0.536			
36			Hapoli-Sarli-Huri road (227 to 278	30.23	60.5	60.5		Radpu VFR	Maint. - 2 weeding - 60.50 ha	60.5		4.835	N-27°35'48.53" E- 93°37'18.47"		

			km)					Casualty replacement			1.410	N-27°35'40.82" E- 93°37'43.30"	2018-19	do								
								Maint. of Barbed wire fencing-			0.574	N-27°35'20.85" E- 93°37'40.24"										
								Maint. of Fireline cutting -			0.210	N-27°35'28.05" E- 93°37'11.40"										
								Maint. of Inspection path -			0.210											
								Plantation watcher-	2		2.400											
								Sub-Total			9.639											
37	Hapoli	Lower Subansiri	Lower Subansiri HE Project	980	1450	1450		Bello VFR 466.64	Climber Cutting - 200 ha.	200		1.998	N 27° 27'59.9" E 93° 35'14.9"	2012-13 (8th year operation)	do							
									Maint. of Fireline cutting -			0.666	N 27° 27'50.7" E 93° 35'38.3"									
									Maint. of Inspection path -			0.666	N 27° 28'14.4" E 93° 35'55.9"									
									Plantation watcher-		8	9.600	N 27° 28'23.9" E 93° 35'54.2"									
									Supervisor-		1	1.320										
												Sub-Total			14.250							
															Tajgi VFR - 61.93	Climber cutting -	266.64		2.664	N 27° 27'59.9" E 93° 35'14.9"	2013-14 (7th year operation)	do
														Maint. of Fireline cutting -				0.888	N 27° 28'14.4" E 93° 35'55.9"			
														Maint. of Inspection path -				0.888	N 27° 28'23.9" E 93° 35'54.2"			
														Supervisor -			1	1.320				
														Plantation watcher-			11	13.200				
															Sub-Total				18.960			
															Tayo- VFR 300ha	Climber Cutting	61.93		0.619	N 27° 41'39.0" E 93° 54'45.1"	2014-15 (7th year operation)	do
														Maint. of Fireline cutting -				0.206	N 27° 41'10.3" E 93° 54'45.1"			
						Maint. of Inspection path -			0.206	N 27° 41'18.03" E 93° 54'45.4"												
						Plantation watcher-		2	2.400	N 27° 41'12.1" E 93° 54'45.4"												
							Sub-Total				3.431											
38	Hapoli	Lower Subansiri	Lower Subansiri HE Project	980	1450	1450		Tayo- VFR 300ha	Maint. - 1 weeding - 300 ha	300		11.988	N 27° 44'46.7" E 93° 45'09.0"	2016-17 (5th year operation)	do							
									Maint. of Barbed wire fencing-			1.279	N 270 44'17.1" E 93045'56.4"									
									Maint. of Fireline cutting -			0.999	N 270 44'18.0" E 93046'56.5" N 270 44'24.6" E 93046'56.5"									

						Maint. of Inspection path -			0.999	E 93046'38.8"		
						Plantation watcher 12 Nos.		12	14.400	N 270 44'34.4"		
						Plantation Supervisor 2 Nos.		2	2.640	E 93046'38.8"		
						Sub-Total			32.305			
39	Joram - Koloriang Road (0-20 km)	33.36	33.36	33.36	Bello VFR - 33.36	Maint. 1 weeding 33.36 ha	33.36		1.333	N 27° 27'59.9" E 93°35'14.9"	2016-17 (6th year operation)	do
						Maint. of Barbed wire fencing-			0.426	N 27° 27'50.7" E 93°35'38.3"		
						Maint. of Fireline cutting -			0.111	N 27° 28'14.4" E 93°35'55.9"		
						Maint. of Inspection path -			0.111	N 27° 28'23.9" E 93° 35'54.2"		
						Plantation watcher-1 nos		1	1.200			
						Sub-Total			3.181			
40	Potin- old Ziro-Bopi Road (0-157.12 km)	103.262	413 (Normal CA -206.50 ha, Addl. CA 206.56 ha.)	413 (Normal CA - 206.50 ha, Addl. CA 206.56 ha.)	Tajgi VFR 310 ha	Maint. 1 (6th year) weeding 310 ha.	310		12.388	N 27° 41'39.0" E 93°54'33.7" N 270 41'09.2" E 93054'40.7"	2016-17 (6th year operation)	do
						Maint. of Barbed wire fencing-			1.300	N 270 41'10.3" E 93054'45.1"		
						Maint. of Fireline cutting -			1.032	N 270 41'18.03" E 93054'45.4" N 270 41'12.1"		
						Maint. of Inspection path -			1.032	E 93054'33.5"		
						Plantation watcher-12 nos		12	14.400			
						Wages of plantation supervisor		2	2.640			
						Sub-Total			32.792			
					Tajgi VFR 103 ha	Maint. 1 (5th year) weeding 103 ha	103		4.116	N 27° 41'39.0" E 93°54'33.7" N 270 41'09.2" E 93054'40.7"	2017-18 (5th year operation)	do
						Maint. of Barbed wire fencing-			0.673	N 270 41'10.3" E 93054'45.1"		
						Maint. of Fireline cutting -			0.343	N 270 41'18.03" E 93054'45.4" N 270 41'12.1"		
						Maint. of Inspection path			0.343	E 93054'33.5"		
						Plantation watcher		8	9.600			
						Sub-Total			15.075			
Total of Hapoli FD									140.136			

		Maintenance of C.A. plantation													
41	Shergaon	West Kameng	BCT Road (88 - 99.45 Km)	24.712	25	25	Shergoan VFR	Wages for Plantation watcher-1 no. for 25 ha.	1	1.200	N 27°9'36. " E 92°16'26 " N 27°9'12 " E 92°16'7" N 27°9'16. " E 92°16'3"	2019-20 (3rd year operation)	do		
								Maint. 4 weeding						25	4.200
								Sub-Total							5.400
42	Shergaon	West Kameng	132 KVT/L from Balipara sub-Station to Nechipu Pass	53.67	58.0	58.0	Thongi VFR	Wages of Plantation Watcher-	2	2.400	N 27°11'4.59 " E 92°23'10.82" N 27°11'6.28 " E 92°23'30.09" N 27°10'38'.2" E 92°23'23.52" N 27°10'29.97 " E 92°23'16.17"	2015-16 (4th year operation)	do		
								Maint.3 weeding						58	6.953
								Casualty replacement							1.352
								Maint. Of fencing							0.378
								Inspection path							0.193
								fireline cutting							0.193
								Sub-Total							11.469
43	Shergaon	West Kameng	Shergoan-Morshing Road	9.55 including Penal CA	37	37	Thongri VFR	Wages of Plantation Watcher-. for 37 ha.,	1	1.200	N 27°10'28.87 " E 92°23'46.11" N 27°10'32.12 " E 92°23'29.54" N 27°10'10.80 " E 92°23'22.50" N 27°10'5.75 " E 92°23'14.72"	2014-15	do		
								maint. Of 1 weeding (5th year)						37	1.479
								Maint. Of barbed wire fencing							0.167
								maint. Of Inspection path							0.123
								maint. Of fireline cutting							0.123
								Sub-Total							3.092
								Maint. 4 weeding- 20 ha						20	3.197
Sub-Total		3.197													
44	Shergaon	West Kameng	OKSRT Road (134.805-146.33Km)	14.8	30	30	Thongri VFR	Climber cutting	30	0.300	N 27°10'32.18 " E 92°23'7.6" N 27°10'19.48 " E 92°23'19.82" N 27°10'11.04 " E 92°23'16.31" N 27°10'5.69 "	2014-15 (7th year operation)	do		
								Maint. of Fireline cutting -							0.099
								Maint. of Inspection path -							0.099

45								Wages of Plantation Watcher-		1	1.200	E 92°23'4.74"	2014-15 (7th year operation)	do				
								Sub-Total			1.698							
								OKSRT Road (120- 134.805KM)	18.28	37	37	Thongri VFR			Climber Cutting	37	0.370	N 27°10'16.87 "
								Maint. of Fireline cutting -								0.123	E 92°22'58.11"	
								Maint. of Inspection path -								0.123	N 27°10'6.93 "	
							Wages of Plantation Watcher-		1	1.200	N 27°9'48.30 "	2014-15 (7th year operation)	do					
							Sub-Total			1.816	E 92°23'3.98"							
											N 27°9'56.67 "							
											E 92°23'10.91"							
											E 92°22'46.83"							
46	Shergaon	West Kameng	OKSRT (105.525 to 114.625 km)	9	9	9	Jigaon	Maint. 4 weeding-	9		1.439	N-27°09'32"	2019-20	do				
								Sub-Total			1.439	E-92°16'23"						
47	Shergaon	West Kameng	OKSRT (114.125 to 122.625 km)	10	10	10	Jigaon	Maint. 4 weeding-	10		1.598	N-27°09'32"	2019-20	do				
								Sub-Total			1.598	E-92°16'23"						
48	Shergaon	West Kameng	Dikshi HEP (24 MW)	6.5	6.5	6.5	Jigaon	Maint. 4 weeding	6.5		1.039	N-27°11'57"	2019-20	do				
								Sub-Total			1.039	E-92°20'44"						
49			Shergoan- Doimara- Foothills- Missamara- Telamara Road	38.4	77	77	Thongri VFR	maint. Of 1 weeding (6th year)	23.6		1.479	N 27°9'43.95"	2016-17	do				
								Maint. Of barbed wire fencing			0.107	E 92°22'16.93"						
								maint. Of Inpsection path			0.123	N 27°9'52.02"						
								maint. Of fireline cuting			0.123	E 92°22'25.57"						
								Plantation watcher-		1	1.200	N 27°9'54.41"						
								Sub-Total			3.032	E 92°22' 38.11"						
								Climber cutting	38.4		0.384	N 27°9'44.48"						
								Maint. of Fireline cutting -			0.128	E 92°22'40.30"						
								Maint. of Inspection path -			0.128							
								Plantation watcher-		2	2.400							
							Sub-Total			3.040		2014-15 (7th year operation)						
Total of Shergaon FD											36.819							
Maintenance of C.A. plantation																		

50	Lohit Divn.	Lohit	Digaru - Tezu Road (689.8 - 705.285 km)	32.88	66	66	Tezu RF	Wages of Plantation Watcher-2 nos. for 66 ha.	66	2	2.400	N 27°52'26.5 " E 96°08'55.00 " N 27°52'38.8 " E 96°09'50.3 " N 27°52'14.3 " E 96°09'10.2 " N 27°52'20.5 " E 96°08'58.1 "	2017-18	do													
								Maint. 3 weeding			7.912																
								Casaulty replacement			1.538																
								Maint. Of barbed wire fencing			0.298																
								Maint. Of inspection path			0.220																
								Maint. Of fireline cutting			0.220																
								Sub-Total			12.589																
								51								Estt. Of Commandand HQ (DEMWE)	17.93	36	36	Digaru RF	Wages of Plantation Watcher-1 no. for 36 ha.	36	1	1.200	N 27°55'11.6 " E 96°09'56.7 " N 27°57'22.2 " E 96°02'26.0 " N 27°56'47.36 " E 96°02'14.5 " N 27°56'46.6 " E 96°02'17.5 "	2017-18	do
																					Maint. 3 weeding			4.316			
																					Casaulty replacement			0.839			
																					Maint. Of barbed wire fencing			0.163			
																					Maint. Of inspection path			0.120			
Maint. Of fireline cutting	0.120																										
Sub-Total	6.757																										
52			132 KV S/C T/L from Roing to Tezu.	106.777	214	214	Tafragram ARF	Wages of Plantation Watcher- 9 Nos. for 214 ha	214	9	10.800	N 27°52'34.5 " E 96°11'25.11 " N 27°52'36.2 " E 96°11'25.3 " N 27°52'48.1 " E 96°12'11.2 " N 27°52'43.3 " E 96°11'53.5 "	2017-18	do													
								Wages of supervisor - 1 No.			1.320																
								Maint. 3 weeding			25.654																
								Casaulty replacement			4.988																
								Maint. Of barbed wire fencing			0.967																
								Maint. Of inspection path			0.713																
								Maint. Of fireline cutting			0.713																

53								Maint. Of medicinal plantation - 3 weeding - 11.8 ha.			1.415				
								Sub-Total			46.569				
		Tezu - Tohangam Road (705.288 km to 717.675 Km)	28	28	28		Tafragram ARF	Plantation watcher - 1 No. for 28 ha.	28	1	1.200	N-27°55'45.4" E-96°21'04.2" N-27°55'46.4" E-96°21'03.1" N-27°55'49.6"	2018-19	do	
							Maint. 4 weeding			4.476					
							Sub-Total			5.676					
54	Lohit Divn.	Lohit	132 KV S/C T/L from Tezu to Namsai	60.588	122	122		Tezu RF	Wages of plantation watcher for 122 ha.		5	6.000	1)270-53'-25.7" 0960-09'-20.1" (2) 270-53'-32.4" 0960-09'-35.7" (3)270--53'-31.6" 0960-09'-45.5" (4)270-53'-23.1" 0960-09'-58.5" (5)270-53'-00.4" 0960-10'-08.0" (6)270-53'-04.4" 0960-09'-05.2"	2018-19	do
								Maint. 3 weeding	122		14.625				
								Casualty replacement			2.844				
								Maint. Of barbed wire fencing			0.551				
								Maint. Of inspection path			0.406				
								Maint. Of fireline cutting			0.406				
								Maint. Of medicinal plantation along ROW (22.44 km) - 3 weeding - 6 ha.			0.719				
								Sub-Total			25.552				
55	Lohit Divn.	Lohit	Bhramakund to Arrow road	59.544	120	120		Tezu RF	Maint. - 2 weeding - 0.92 ha	0.92		0.074	N 27°53'04.03" E 96°09'05.00" N 27°53'02.00 " E 96°09'38.07" N 27°52'36.03 " E 96°09'55.04"	2018-19 (4th year operation)	do
								Casualty replacement-			0.021				
								Maint. of Barbed wire fencing			0.058				
								Maint. of Fireline cutting -			0.003				
								Maint. of Inspection path -			0.003				
								Sub-Total			0.159				
								Climber cutting	119.08		1.190	N 27°52'54.05 " E 96°09'50.01 " N 27°52'44.06 " E 96°10'04.05 " N 27°52.26.05 " E 96°10'00.04 " N 27°52'32.00 " E 96°09'55.00'	2013-14 (7th year operation)	do	
								Maint. of Fireline cutting -			0.397				
								Maint. of Inspection path -			0.397				
								Wages of Plantation Watcher-		4	4.800				
								Sub-Total			6.783				

56	Lohit Divn.	Lohit	155 m Span Permanent bridge over Tiding River	5	5	5	Denning RF	Maint. 3 weeding	5		0.599	N 27056°00.7" E 960 21'19.7" N 27055°58.6" E 96021'19.9" N 27055°53.6" E 96021'09.1" N 27055°45.3" E 96021'04.4" N 27055°46.4" E 96021'03.1"	2017-18	do
								Casaulty replacement			0.117			
								Maint. Of barbed wire fencing			0.023			
								Maint. Of inspection path			0.017			
								Maint. Of fireline cutting			0.017			
Sub-Total	0.772													
Total of Lohit FD											104.856			

Maintenance of C.A. plantation																
57	Dibang Divn.	Lower Dibang Valley	Santipur to Meka Road (0.0 - 19.50 Km)	18	36	36	Deopani RF	Wages of Plantation Watcher- 1 No. for 36 ha.	1	1.200	N 28°8'39.43" E 95°47'50.39" N 28°8'30.88" E 95°48'20.58" N 28°8'17.03" E 95°48'16.36" N 28°8'21.37" E 95°47'58.84"	2018-19	do			
								Maint. 4 weeding						36	5.754	
								Sub-Total						6.954		
58	Dibang Divn.	Lower Dibang Valley	Bomjir to Meka Road (0.0 - 18.95 Km)	32	64	64	Deopani RF	Wages of Plantation Watcher- 3 Nos for 64 ha.	64	3	3.600	N 28°8'0.68" E 95°45'19.82" N 28°8'6.86" E 95°45'36.20" N 28°8'12.53" E 95°45'53.76" N 28°7'53.69"	2018-19	do		
								Maint. 4 weeding								10.230
								Sub-Total							13.830	
59	Dibang FD	Lower Dibang Valley	132 KV T/L from Pasighat to Roing.	118	236	236	Deopani RF	Wages of Plantation Watcher- 9 Nos for 236 ha	236	9	10.800	N 27°58.4.87" E 95°32'30.39" N 27°58.13.80" E 95°33'21.63" N 27°57.21.66" E 95°33'17.21"	2018-19	do		
								Wages of supervisor - 1 No.							1	1.320
								Maint. 4 weeding								37.722
								Creation of medicinal plantation along ROW (43.59 km)- 13 ha								
								Maint. 4 weeding								2.078
Sub-Total	51.920															

60	Dibang FD	Lower Dibang Valley	132 KV S/C/ T/L from Tezu to Namsai	5	5	5		Dibang RF	Maint.4 weeding	5		0.799	N 27007'24.95" E 095043'26.25" N 27007'8.25" E 095043'31.65" N 27007'8.25" E 095043'31.65" N 27006'42.7" E 095048'13.9" N 27006'39.8" E 095047'18.3"	2018-19	
									Sub-Total			0.799			
Total of Dibang FD												73.503			
Namsai Division															
Maintenance work															
61	Namsai Divn.	Namsai	132 KV S/C/ T/L from Tezu to Namsai			9.30		Kamlang RF	Maint. 2 weeding, Medicinal Plantation- 9.30 ha (dwarf species)	9.3		0.743	N 27°50'44.62 " E 96°20'28.18" N 27°50'34.42 " E 96°21'04.54" N 27°50.41"68" E 96°21"15.49" N 27°51'07.73" E 96°20'37.57'	2018-19	do
									Casualty replacement-			0.217			
									Maint. of Fireline cutting -			0.031			
									Maint. of Inspection path -			0.031			
									Fencing			0.225			
									Sub-Total			1.247			
62	Namsai	Namsai	Sector (820.0 to 832.0 km)Road	3.76	4	4		Nao-Dehing ARF	Maint. 1 weeding- 4 ha.	4		0.160	N 27°39'49.5 " E 95°50'17.0" N 27°39'59.7 " E 95°50'17.0" N 27°39.50" E 95°50"25.3" N 27°39'59.7 " E 95°50'14.1'	2016-17	do
									Maint. of Barbed wire fencing			0.133			
									Maint. of Fireline cutting -			0.013			
									Maint. of Inspection path -			0.013			
									Sub-Total			0.319			
63	Namsai	Namsai	Oil drilling location at NSA	2.675	5.35	5.35		Turung RF	Maint. 3 weeding	5.35		0.641	N 27044'28" E 096020'0"	2016-17	do
									Casualty replacement 15 %			0.125			
									Fireline cutting			0.018			
									Maint. Of inspection path			0.018			
									Sub-Total			0.802			
Total of Namsai FD												2.368			
Anjaw Division															

Maintenance of C.A.													
64	Anjaw	Anjaw District	Eastern Bank Lohit river to Dichu (Musai to Dichu) Road 0.0 km to 10.25 km	24.6	50	50	Ditchu RF	Climber cutting 50 ha.	50	0.525	N 27°59'23.59" E 96°58'21.86"	2013-14	do
								Maint. of Fireline cutting -		0.175	N 27°59'24.24" E 96°58'39.75"		
								Maint. of Inspection path -		0.175	N 27°59'51.45" E 96°58'23.47"		
								Wages of Plantation Watchers	2	2.520	N 27°59'47'64" E 96°58'39.40"		
								Sub-Total		3.395			
65	Anjaw Divn.	Anjaw Dist.	KKG to Meshai Road (0.0 to 7.02 km)	16.848	34	34	Ditchu RF	Climber cutting 34 ha.	34	0.357	N 27°59'51.45" E 96°58'23.47"	2013-14	do
								Maint. of Fireline cutting -		0.119	N 28°00'04.98" E 96°58'10.83"		
								Maint. of Inspection path -		0.119	N 28°00'08.50" E 96°58'22.35"		
								Wages of Plantation Watcher-	1	1.260	N 27°59'55'27" E 96°58'31.32"		
								Sub-Total		1.855			
66	Anjaw Divn.	Anjaw Dist.	KKG to Tinai Road (0.00km to 15.50km)	37.2	74.4	74.4	Ditchu RF	Climber cutting 74.40 ha.	74.4	0.781	N 27°59'23.59" E 96°56'21.86"	2014-15	do
								Maint. of Fireline cutting -		0.260	N 27°59'24.24" E 96°58'39.75"		
								Maint. of Inspection path -		0.260	N 27°59'03.59" E 96°58'0'.186"		
								Wages of Plantation Watcher-	3	3.780	N 27°59'045'24" E 96°58'9.75"		
								Sub-Total		5.081			
67	Anjaw Divn.	Anjaw Dist.	Kibithu- Thochu-Wacha Road (0.00 to 9.75 Km)	23.4	47	47	Ditchu RF	Maint. 1 weeding 47 ha.	47	1.878	N 28°00'28.2" E 96°58'5"	2017-18	do
								Maint. of Barbed wire fencing		0.511	N 28°00'10.9" E 96°58'34.6"		
								Maint. of Fireline cutting -		0.156	N 28°00'30.3" E 96°59'02.4"		
								Maint. of Inspection path -		0.156	N 28°00'32.8" E 96°59'49.7"		
								Wages of Plantation Watcher-	2	2.520			
								Sub-Total		5.221			
Total of Anjaw FD										15.552			
Yingkiong Divn.													
Maintenance of C.A.													

68	Yingkiong Divn.	Upper Siang	Migging Tuting Road	37	296 (Penal CA-222 ha., Normal CA 74 ha.)	296	Janbo VFR-106 ha., Serang Jalek VFR 190 ha.	Climber Cutting -106 ha	106		1.113	N 28°48'03.9" E 94°52'10.8"	2014-15	do											
								Maint. of Fireline cutting -			0.371	N 28°18'12.0" E 94°52'46.6"													
								Maint. of Inspection path -			0.371	N 28°47'48.9" E 94°53'9.8"													
								Wages of Plantation Watcher-		4	5.040	N 28°47'51.0" E 94°52'17.2"													
								Sub-Total			6.895														
								Climber - cutting 190 ha.		190		1.995			N 28°47'18.4" E 94°53'58.2"	2014-15	do								
								Maint. of Fireline cutting -				0.665			N 28°47'16.8" E 94°54'26.0"										
								Maint. of Inspection path -				0.665			N 28°46'36.5" E 94°54'18.4"										
								Supervisor			2	2.760			N 28°46'04.6" E 94°54'10.5"										
								Plantation watcher			8	10.080													
Sub-Total		16.165																							
69	Yingkiong Divn.	Upper Siang	Const. of Ditte-Dime-Migging Road	152	608 (Penal CA 304 ha., Normal CA-304 ha.)	608	Janbo VFR-200 ha	Climber Cutting 200 ha.	200			2.100	N 28°48'51.0" E 94°52'53.4"	2014-15	do										
								Maint. of Fireline cutting -				0.700	N 28°48'54.8" E 94°53'46.7"												
								Maint. of Inspection path -				0.700	N 28°48'22.8" E 94°53'45.4"												
								Supervisor			1	1.380	N 28°48'12.1" E 94°52'46.6"												
								Wages of Plantation Watcher-		8	10.080														
								Sub-Total			14.960														
								70		Yingkiong Divn.	Upper Siang	Bile-Migging Road (0.00Km to 10Km) (Migging end)	16			32	32	Janbo VFR	Climber Cutting 200 ha	200		2.100	N 28°46'35.13" E 94°50'51.08"	2016-17	do
																			Maint. of Fireline cutting -			0.700	N 28°46'28.17" E 94°51'11.90"		
																			Maint. of Inspection path -			0.700	N 28°42'25.58" E 94°51'19.59"		
																			Wages of Plantation Watcher- 8 nos		8	10.080	N 28°46'19.15" E 94°51'9.23"		
Supervisor 1 no.	1	1.380																							
Sub-Total		14.960																							
70	Yingkiong Divn.	Upper Siang	Bile-Migging Road (0.00Km to 10Km) (Migging end)	16	32	32	Janbo VFR		Climber cutting 32 ha.					32					0.336		N 28°47'45.5" E 94°53'42.3"	2011-12	do		
									Maint. of Fireline cutting -										0.112		N 28°48'10.7" E 94°53'32.9"				
									Maint. of Inspection path -										0.112		N 28°48'16.0" E 94°53'53'0" N 28°47'59.4"				

								Wages of Plantation Watcher-		1	1.260	E 94°53'57.1"			
								Sub-Total			1.820				
71		Cont. of Tuting- Bona Gelling Road	19.66	65	65 (Penal CA 25 ha., Normal CA-40 ha)		Janbo VFR	Climber Cutting	65		0.683	N 28°48'26.7 " E 94°54'08.5 "	2014-15	do	
							Maint. of Fireline cutting -				0.228	N 28°48.22'0" E 94°54'31.6"			
							Maint. of Inspection path -				0.228	N 28°47'49.8 " E 94°54'17.7"			
							Maint. of Barbed wire fencing				0.600	N 28°47'59.4 " E 94°53'57.1"			
							Wages of plantation watcher- .		2		2.520				
							Sub-Total				4.259				
72		Pangin to Aalo Road (0.00 to 14.3 km)	3.51	7	7		Yemsing VFR(Debo)	Maint. 1 weeding (5th year) -7 ha.	7		0.294	N 28°04'44.4 " E 94°55'55.0 "	2017-18	do	
							Maint. of Barbed wirefencing				0.197	N 28°04.44'4" E 94°56'04.9"			
							Maint. of Fireline cutting -				0.023	N 28°04'38.0 " E 94°56.107.8"			
							Maint. of Inspection path -				0.023	N 28°04'31.7 " E 94°56.07.7"			
							Sub-Total				0.538	N 28°04'37.6 " E 94°56.00.3"			
Total of Yingkiong FD											59.597				
Maintenance of C.A. plantation															
73	Along Divn.	West Siang	Lower Subansiri HE Project		676	676		Echi RF 50ha,Maru- Jaru RF 200ha,	Wages for Plant Watcher- 10 Nos. for 250 ha.	250	10	12.000	N27°05'538" E94°24'381" N27°05'542" E94°24'350"	2017-18	do
								Supervisor- 2 No.			2	2.640	N27°05'540" E94°24'383"		
								Maint. 4 weeding				39.960	N27°05'536" E94°24'399"		
								Sub-Total				54.600			
74	Along FD	West Siang	Bam-Tri- Jn to Aalo Road (0 - 53.045) km	35.98	72	72		Maru Jaru RF	Plantation Watcher- 3		3	3.600	N27°05'571" E94°24'638" N27°05'521"	2018-19	do
								Maint. 2 weeding				5.754	E94°24'565" N27°05'510"		
								Casualty replacement				1.678	E94°24'440"		
								Maint. of Barbed wirefencing	72			2.026			
								Maint. of Fireline cutting -				0.240			

								Maint. of Inspection path -			0.240			
								Sub-Total			13.539			
75		Tai to Bame Road (0.00 Km to 38.43 km)	20.7	42	42		Maru Jaru RF	Wages of Plantation Watcher-2 nos. for 42 ha.	42	2	2.400	N27°04'739" E94°29'865" N27°04'743" E94°29'870	2017-18	do
								Maint. 4 weeding			6.713			
								Sub-Total			9.113			
76		Bile -Migging road (Bile site) (0-15 km)	23.5	47	47		Maru Jaru RF	Climber Cutting	47		0.4695	N 28°05'40.1" E 94°24.36.6 "	2015-16	do
								Maint. of Fireline cutting -			0.157	N 28°05'42.3" E 94°24.49.8"		
								Maint. of Inspection path -			0.157	N 28°05'59.2" E 94°24.26.8"		
								Wages of Plantation Watcher-		2	2.400			
								Sub-Total			3.183			
77		Tallia Tato road (Talia site) (0-15 km)	23.5	47	47		Maru Jaru RF	Climber Cutting	47		0.4695	N 28°05'68.3" E 94°24.52.9"	2014-15	do
								Maint. of Fireline cutting -			0.157	N 28°05'70.3" E 94°24.66.1"		
								Maint. of Inspection path -			0.157	N 28°05'87.4" E 94°24.43.1"		
								Wages of Plantation Watcher-		2	2.400			
								Sub-Total			3.183			
78		Tallia Tato road (Talia site) 15-30 km)	23.5	47	47		Maru Jaru RF	Maint. 1 weeding 47 ha.	47		1.878	N 28°05'61.3" E 94°24.41.4"	2014-15	do
								Maint. of Barbed wire fencing			0.212	N 28°05'63.5" E 94°24.57.1"		
								Maint. of Fireline cutting -			0.157	N 28°05'80.6" E 94°24.34.7"		
								Maint. of Inspection path -			0.157			
								Wages of Plantation Watcher-		2	2.400			
								Sub-Total			4.804			
Total of Along FD											88.422			
Likabali Division														
Maintenance of C.A.														
79	Likabali	Lower Siang	Lower Subansiri HE Project	872.5	2614	2614	Dipa RF- 200 Jiadol PRF- 1259.0 Likabali RF -	Climber Cutting 510 ha.	510		5.095	N=27°35'49.40" E= 94°30'58.4" N=27035'4.06" E= 94030'44.05"	2012-13	

								Likabali RF - 1155	Maint. of Fireline cutting -		1.698	N=27035'26.69" E= 94029'4.24" N=27035'23.81"		do
									Maint. of Inspection path -		1.698	E= 94028'23.25" N=27038'51.60"		
									Wages of Plantation Watcher- 20 nos	20	24.000	E= 94037'54.21" N=27042'11.98"		
									Supervisor 3 nos	3	2.640	E= 94042'49.63"		
									Sub-Total		35.131			
									Maint. 1 weeding - 1134 ha.	1134	45.315	N=27°36'2.21" E= 94°25'12.29" N=27036'56.84"	2016-17	
									Maint. of Barbed wire fencing		2.486	E= 94034'48.28" N=27040'32.07"		
									Maint. of Fireline cutting -		3.776	E= 94043'31.95" N=27041'12.13"		do
									Maint. of Inspection path -		3.776	E= 94046'51.81"		
									Wages of Plantation Watcher-	45	54.000			
									Supervisor -	7	9.240			
									Sub-Total		118.593			
									Climber Cutting	970	9.690	N=27°35'45.70" E= 94°30'24.59" N=27034'52.68"	2015-16	
									Maint. of Fireline cutting -		3.230	E=94029'25.73" N=27038'33.17" E= 94033'18.85"		
									Maint. of Inspection path -		3.230	N=27040'49.27" E= 94042'49.27" N=270 41'9.65"		do
									Wages of Plantation Watcher-	39	46.800	E= 940 42'32.94" N=270 42'2.72" E= 940 48'59.44"		
									Supervisor	6	7.920			
									Sub-Total		70.870			
80	Likabali FD	Lower Siang	Akajan-Likabali Bame (22km to 40 km)	16.2	16.2	16.2		Dipa RF	Maint. 4 weeding	16.2	2.589	N27°42'54.4" E94°49'21.1" N27°42'54.61" E94°49'13.98" N27°42'58.64" E94°49'27.66" N27°43'04.87" E94°49'09.12" N27°42'54.8" E94°49'14.3" N27°42'54.28" E94°49'21.43" N27°43'10.48" E94°49'22.36"	2019-20	do

								Sub-Total			2.589				
81	Likabali FD	Lower Siang	Likabali Bame (12km to 22 km)	6.14	6.14	6.14		Dipa RF	Maint. 4 weeding	6.14	0.981	N27°43'56.9" E94°49'26.0" N27°43'12.03" E94°49'16.78" N27°42'12.32" E94°49'02.46" N27°43'58.3" E94°49'27.0" N27°43'17.70" E94°49'10.84" N27°43'08.40" E94°49'08.36"	2019-20	do	
								Sub-Total			0.981				
Total of Likabali FD											228.165				
Pasighat Division															
Maintenance of C.A.															
82	Pasighat	East Siang	Pasighat to Ribi Nallah Road (0.00 to 16.00 km)	20.85	41.7	41.7		Mebo RF	Climber Cutting	41.7	0.694	N-28°09'52.4", E-095°23'52.55" N-28°09'55.0" E-095°23'19.19" N-28°10'6.55" E-095°23'30.99"	2015-16	do	
										Maintenance of Fireline cutting -		0.139	N-28°10'20.83", E-095°23'49.04" N-28°10'5.42", E-095°23'50.84"		
									Maintenance of Inspection path -		0.139				
									Wages of Plantation Watcher-	2	2.240				
								Sub-Total			3.212				
83	Pasighat Divn.	East Siang	Pasighat to PanginRoad (0.00 to 20.00 km)	14.45	29	29		Pasighat St. RF	Maint. 1 weeding - 29 ha.	29	1.159	N-27°56'22.64" E-095°21'10.13" N-27°56'35.06" E-095°21'19.06" N-27°56'43.45" E-095°21'19.84" N-27°56'43.60" E-095°21'33.23" N-27°56'31.94", E-095°21'32.90" N-27°56'14.89", E-095°21'12.57"	2017-18	do	
										Maint. of Barbed wire fencing		0.388			
										Maintenance of Fireline cutting -		0.097			
										Maintenance of Inspection path -		0.097			
										Wages of Plantation Watcher- 1 no		1	1.200		
								Sub-Total			2.941				
84	Pasighat Divn.	East Siang	Mechuka BN (0.00 to 10.28 Km)	27.672	27.67	27.67		Gutin RF	Maint. 1 weeding - 27.67 ha.	27.67	1.106	N-27°49'35.50" E-095°03'36.54" N-27°49'41.42", E-095°03'40.60" N-27°49'57.18".	2017-18		

85							Maintenance of Fireline cutting -			0.092	E-095°03'26.66"		do	
							Maintenance of Inspection path -			0.092	E-095°03'17.19"			
							Wages of Plantation Watcher- 1 no		2	2.400	E-095°03'8.00"			
							Sub-Total			4.060				
86							Maint. 1 weeding - 72.14 ha,	72.14		2.883	N-28°12'34.89", E-095°29'34.79"	2017-18	do	
							Maint. of Barbed wire fencing			0.627	N-28°12'43.77", E-095°29'43.61"			
							Maintenance of Fireline cutting -			0.240	N-28°13'16.21", E-095°29'21.32"			
							Maintenance of Inspection path -			0.240	N-28°12'49.02", E-095°29'04.49"			
							Wages of Plantation Watcher- 3 nos		3	3.600	N-28°12'42.37", E-095°29'12.06"			
						Sub-Total			7.590					
86							Maint. - 2 weeding - 34.94 ha	34.94		2.792	N-28°07'18.68", E-095°22'35.72"	2018-19	do	
							Casualty replacement-			0.814	N-28°07'15.81", E-095°22'55.28"			
							Maint. of Barbed wire fencing			0.407	N-28°06'58.53", E-095°22'44.67"			
							Maintenance of Fireline cutting -			0.116	N-28°06'42.35", E-095°22'30.23"			
							Maintenance of Inspection path -			0.116				
						Plantation watcher -		1	1.200					
						Sub-Total			5.445					
Total of pasihat FD										23.248				
Maintenance of C.A. plantation														
87	Daporijo Divn.	Upper Subansiri Dist.	Lower Subansiri HE Project	358	716	716	Mara- 100 Batesing-cheta (Engpu)VFR- 10 Rago (Cheba Modi) VFR -10 Ering (Taru) VFR 25 ha Charu (Jojo Kobu Jobe) VFR - 25 ha Markia VFR -10 ha Dai (Anching to Komin Rijo) VFR- 25 ha Deba	Wages of Plantation Watcher-13 nos. for 316 Nos.	316	13	15.600	N28°11'30.02" E94°06'24.07" N28°11'22.30" E94°06'55.06" N28°10'38.28" E94°06'26.15"	2014-15	
							Supervisor 2 nos			2	2.640			
							Maint. 2 weeding							
											25.255			

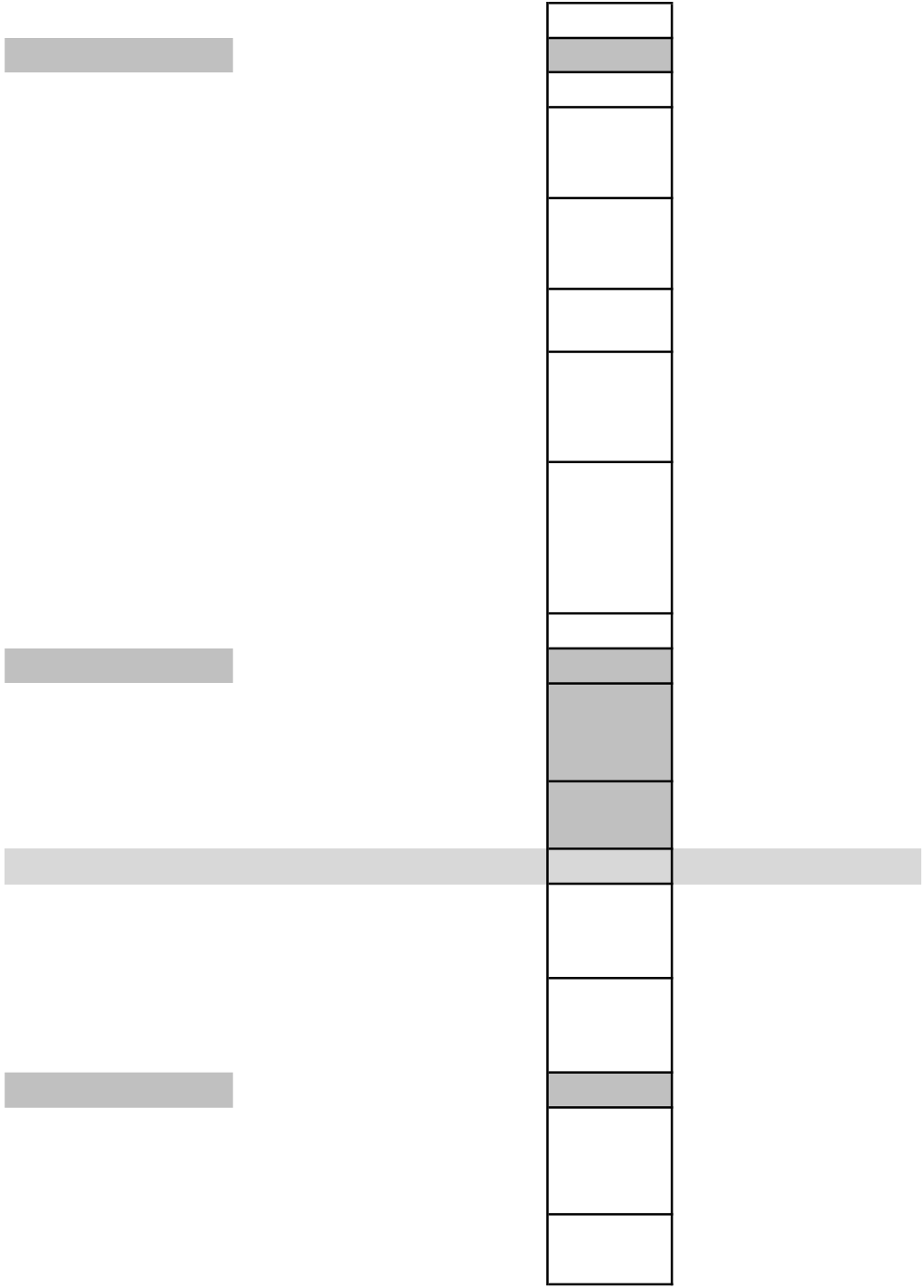
				VFR- 25 ha Deka Darba (Nho Jengo) VFR- 25 ha Piya (Kure) VFR- 10 ha (Jigi Ble berek Rijo) VFR- 30 ha, Margin-10 ha Laigi (Taldi) VFR- 26 ha, Anya Kochi VFR- 10 ha.	Casualty replacement			7.366			do
					Maint. Of barbed wire fencing			1.547			
					Maint. Of fireline cutting			1.052			
					Maint. Of inspection path			1.052			
					Sub-Total			54.512			
Lower Subansiri HE Project			316	Maro RF-108 ha., Singen RF-208 ha. (out of 400 ha)	Wages of Plantation Watcher-13 nos. for 316 ha.	316	13	15.600	N27°10'22.40 E94°10'06.7" N27°54'56.3" E94°11'01.1"	2016-17	do
					Supervisor 2 nos		2	2.640	N27°54'07.9" E94°10'32.4" N27°53'39.5" E94°10'05.8"		
					Maint. 3 weeding			37.882			
					Casualty replacement			7.366			
					Maint. Of barbed wire fencing			1.547			
					Maint. Of fireling			1.052			
					Maint. Of inspection path			1.052			
					Sub-Total			67.139			
Nacho -TCC Road	57.43	255 (Penal CA-197 ha.,Normal CA-58 ha.)	255	Taji Param (Tadar Kowa) VFR-20 ha., Paksok (Dusiri) VFR-40 ha., Paja (Thesithal) VFR - 10 ha., Chota Rupak (Zirda Putu) VFR-30 ha., Old Lida VFR -15 ha., Nyom Paga VFR- 120 ha.,	Supervisor- 1 no	255	1	1.320	N27°58'38.4" E94°19'29.15" N27°58'21.04" E94°19'35.1" N 27°58'5.14 E 94°19'00.12" N27°58'20.40" E94°19'04.15"	2014-15	do
					Wages of plantaiton watcher- 10 nos		10	12.000			
					Maint. 2 weeding			20.380			
					Casualty replacement			5.944			
					Maint. Of barbed wire fencing			1.248			
					Maint. Of fireling			0.849			


							Maint. Of inspection path		0.849					
							Sub-Total		42.590					
89			TCC-Taksing Road	24.38	49	49	Naji Moko-VFR	Wages of plantaiton watcher- 2 nos.	48.76	2	2.400	N27°53'51.05" E94°19'05" E94°21'10.10" N28°53'31.03" E94°22'20.15" N27°52'45.02" E94°20'51.80"	2014-15	do
							Maint. 2 weeding				3.897			
							Casualty replacement				1.137			
							Maint. Of barbed wire fencing				0.239			
							Maint. Of fireling				0.162			
							Maint. Of inspection path				0.162			
							Sub-Total				7.996			
90			TCC Maza road (16-36 km)	14.65	29.5	29.5	Rekom Jeke RF	Plantation watcher- 1 No. for 29.5 ha.		1	1.200	E93°56'08.7" N28°05'00.2" E93°56'03.7" N28°04'45.2" E93°55'56.4" N28°04'56.2" E93°55'11.3" N28°05'09.8"	2016-17	do
							Maint. 2 weeding	29.5			2.358			
							Casualty replacement				0.688			
							Maint. Of barbed fencing				0.145			
							Maint. Of fireline				0.098			
							Maint. Of inspection path				0.098			
							Sub-Total				4.586			
91			Taliha Tato road (0-15 km)	23.5	47	47	Rekom Jeke RF	Plantation watcher- 2 No. for 47 ha.	47	2	2.400	E93°56'03.7" N28°04'45.2" E93°56'08.8" N28°04'38.2"	2014-15	do
							Maint. 4 weeding				7.512			
							Sub-Total				9.912			
92			Taliha Tato road (15-30 km) (Taliha site)	23.5	47	47	Rekom Jeke RF	Plantation watcher- 2 Nos. for 47 ha.	47	2	2.400	E93°56'03.7" N28°04'45.2" E93°56'08.8" N28°04'38.2" E93°55'22.5" N28°04'40.3" E93°55'11.3" N28°05'09.8"	2014-15	do
							Maint. 4 weeding				7.512			
							Sub-Total				9.912			
93	Daporijo Divn.	Upper Subansiri	Kayeng-Tato Road	73.6	368 (Penal C.A. 294.40 ha., Normal CA 73.60 ha.)	368	Singen RF 294.4 ha Kulo VFR 73.6	Plantation watcher- 7 Nos. for 168 ha.	168	7	8.400	E94°11'16.2" N27°54'15.8" E94°11'06.4" N27°53'32.5" E94°10'32.4" N27°53'39.5" N27°53'39.5"	2014-15	do
							Supervisor - 1 no.			1	1.320			
							Maint. 2 weeding				13.427			
							Casualty replacement				3.916			

								Maint. Of barbed fencing			0.822	E94°11'01.1" N27°54'07.9"		
								Maint. Of fireline			5.594			
								Maint. Of inspection path			5.594			
								Sub-Total			39.074			
								Wages of Plantation Watcher- 5 nos. for 126.40 ha.		5	7.200		2016-17	do
								Supervisor - 1 no.		1	1.320			
								Maint. 4 weeding	126.4		20.204			
								Sub-Total			28.724			
								Daporijo Division						
								Maintenance of C.A.						
94	Daporijo	Upper Subansiri	Hapoli-Sarli Huri Road (70-98 km)	11.76	12	12		Kulo VFR	Maint. 1 weeding (6th year)	12	0.120	N 27°55.54.8 " E 94°28'01.5" N 27°55.47.4" E 94°28'01.7" N 27°55'48.5 " E 94°27'47.3" N 27°55'55.3" E 94°27'47.1"	2014-15	do
									Maint. Barbed wire fencing.					
									Maintenance of Fireline cutting -		0.040			
									Maintenance of Inspection path -		0.040			
								Sub-Total			0.200			
			TCC Maza road (0.00 - 3.38 km)	2.48	5	5		Rekom Jeke RF	Climber Cutting	5	0.050	N 28°05.00.2 " E 93°56'08.7" N 28°04.46.2" E 93°56'08.9" N 28°04'45.2 " E 93°56'03.7"	2016-17	do
									Maintenance of Fireline cutting -		0.017			
									Maintenance of Inspection path -		0.017			
								Sub-Total			0.084			
95	Daporijo Divn.	Upper Subansiri Dist.	TCC Maza road (0.00 - 8 km)	5.86	12	12		Rekom Jeke RF	Climber Cutting	12	0.120	N 28°05.00.2 " E 93°56'08.7" N 28°04.46.2" E 93°56'08.9" N 28°04'45.2 " E 93°56'03.7"	2016-17	do
									Maintenance of Fireline cutting -		0.040			
									Maintenance of Inspection path -		0.040			
								Sub-Total			0.200			
			Godak (Bopi) to Tai Road (0.0 km to 14.39 km)	19.49	39	39		Daporijo RF	Maint. 1 weeding - 39.0 ha.	39	1.558	N 27°53.33.8 " E 94°10'0.19" N 27°54.28.01" E 94°11'05.2" N 27°54'28.1 " E 94°10'15.3"	2016-17	do
									Maint. of Barbed wire fencing		0.530			
									Maint. of Fireline cutting -		0.130			

								Maint. of Inspection path -			0.130			
								Wages of Plantation Watcher-		1	1.200			
								Sub-Total			3.548			
Total of Daporijo FD											268.478			
Maintenance of C.A. plantation														
96	Nampong FD	Changlang	Oil drilling location at JP3- L1	5	5	5		Rima RF	Maint. 1 weeding - 5 ha.	5	0.200	N 27°19'56.72" E 96°11'39.80" N 27°19'58.09" E 96°11'39.67" N 27°19'58.93" E 96°11'41.06" N 27°19'57.81" E 96°11'41.01"	2011-12	do
									Maint. of Barbed wire fencing		0.068			
									Maint. of Fireline cutting -		0.017			
									Maint. of Inspection path -		0.017			
								Sub-Total			0.301			
97	Nampong FD	Changlang	Oil drilling location at JRM-B	3.5	3.5	3.5		Rima RF	Maint. 1 weeding -	3.5	0.140	N 27°20'21.54" E 96°11'55.40" N 27°20'22.87" E 96°11'55.60" N 27°20'23.13" E 96°11'57.78" N 27°20'22.03" E 96°11'57.69"	2011-12	do
									Maint. of Barbed wire fencing		0.048			
									Maint. of Fireline cutting -		0.012			
									Maint. of Inspection path -		0.012			
								Sub-Total			0.211			
98	Nampong FD	Changlang	Bordumsa (Dirak Gate) to New Jhukki (0.00 km to 93.435 km)	20	20	20		Koriapani RF	Maint. 3 weeding -	20	2.398	N 27°25'51.67" E 95°52'9.11" N 27°25'55.24" E 95°52'8.57" N 27°25'55.24" E 95°52'11.65" N 27°25'52.62" E 95°52'11.92"	2018-19	
									Casualty replacement-		0.466			
									Maint. of Barbed wire fencing		0.272			
									Maint. of Fireline cutting -		0.067			
									Maint. of Inspection path -		0.067			
								Sub-Total			3.269			
99	Nampong FD	Changlang	Open cast coal mining in Namchik Namphuk coal field.	11.7	11.7	11.7		Koriapani RF	Maint. 3 weeding -	11.7	1.403	N 27°23'46.14" E 96°9'59.48" N 27°23'47.66" E 96°10'1.16" N 27°23'48.18" E 96°10'2.38" N 27°23'46.57" E 96°10'1.66"	2018-19	
									Casualty replacement-		0.273			
									Maint. of Barbed wire fencing		0.159			
									Maint. of Fireline cutting -		0.039			
									Maint. of Inspection path -		0.039			
								Sub-Total			1.912			

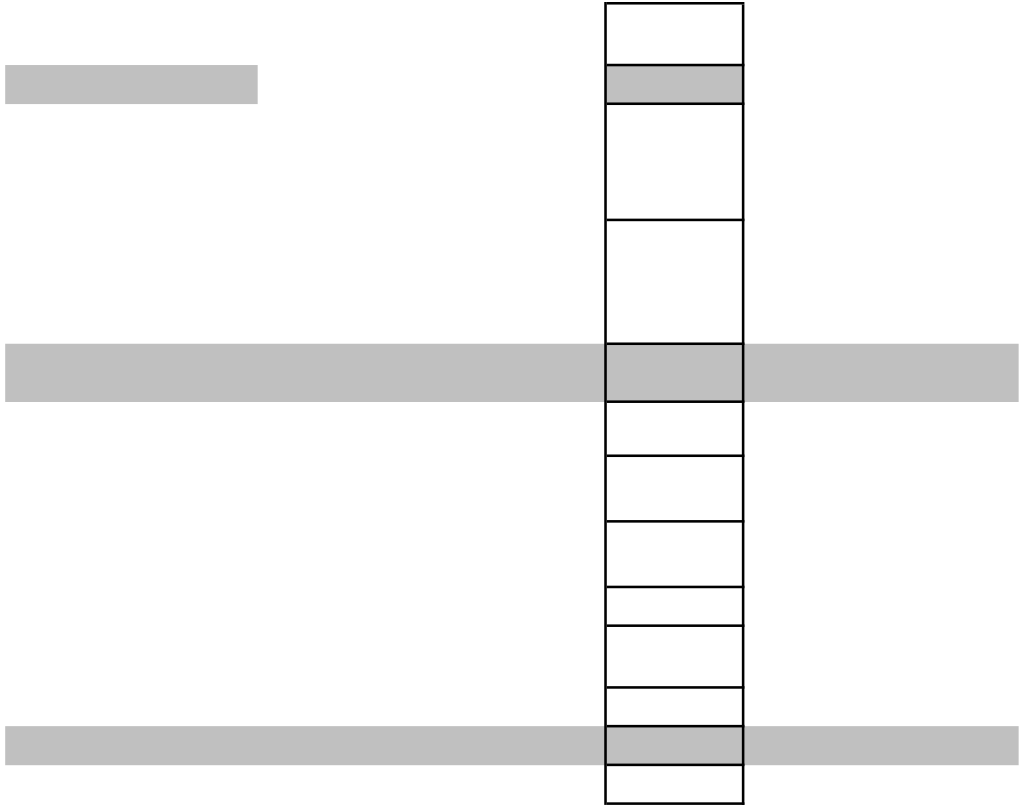
Total of Nampong FD											5.693			
Maintenance of C.A. plantation														
100	Changlang Divn.	Changlang Dist.	Changlang Bye-Pass to Laiwang (0 to 20 km) road	18	36	36	Namdang RF	Wages of Plantation Watcher- 1 no. for 36 ha.		1	1.200	N27°14'24.3" E95°42'42.4" N27°14'21.9" E95°42'35.8" N27°14'33.8" E95°42'50.6"	2018-19	do
								Maint. 2 weeding	36		2.877			
								Casualty replacement			0.839			
								Maint. Of Barbed wire fencing			0.413			
								Maint. Of fireline cutting			0.120			
								Maint. Of inspection path			0.120			
Total of Changlang SFD								p			5.569			
Total of Maintenance work and wages component									11185.040	478	1338.944			
Total of Advance work, Creation and Maintenance works											10518.245			
101	CAMPA State authority (HQ)							Monitoring , supervision (POL, maint. Of vehicles including TE etc.) @ 12 % and contingency and 3 % to meet up the unseen expenditure i.e., 15 % on item No. 1 to 20 and nursery cost over Rs. 10518.245 lakh			1577.737			do
Total of Monitoring etc.											1577.737			
Grand Total for the year 2021-22											12095.981			






E94°28'11.4"
N27°56'20.8"
E94°28'17.6"
N27°56'11.2"
E94°27'47.1"
N27°55'55.3"
E94°27'44.7"
N27°56'18.2"











































































--	--	--

DRAFT ANNUAL PLAN OF OPERATION: CATCHMENT AREA TREATMENT

TYPE OF WORK:

1. Afforestation
2. Checkdams
3. Pasture Development

(Rs. In lakh)

Sl. No.	Name of the Division	Name of the District	Name of the Project	Name of the Component	Activity	Target 2021-22			Geo-Coordinates			
						Unit	Phy.	Fin.				
1	Sagalee FD	Papum Pare	Pare Hydro Electric Project- 110 MW	Afforestation (1600 per Ha)	Tending of plantation	Ha	226.1	23.060				
				Afforestation (800 per Ha)	Tending of plantation	Ha	1397	142.494				
				Social Forestry	Tending of plantation	Ha	342	34.884				
				Sub Total							200.438	
2	Bomdila Forest Division	West Kameng	Kameng HE Project	Forest and Silviculture Management								
				Afforestation	i) Creation i/c nursery, four weeding and raising seedling for casualty replacement (400 Nos Seedlings per ha for creation and 100 Nos for casualty replacement per ha).	ha	5000	1116.200				
					ii) Plantation Watcher @ 1 No/50 Ha	Nos	100	84.000	27°12'42.65"N 27°12'32.19"N 92°29'06.21"E 92°28'58.25"E			
					iii)Contingency	l/s	l/s	80.306	27°12'32.85"N 27°12'26.43"N 92°37'26.88"E 92°37'31.21"E			
				Sub total							1280.506	
				Enrichment of Plantation	Creation i/c nursery (100 Nos seedlings per ha), 3 weeding and casualty replacement (25 Nos seedlings per ha)	Ha	1000	135.850	27°13'37.22"N 27°13'31.51"N 92°28'38.71"E 92°29'16.73"E 27°17'47.6"N 27°18'1.8"N 27°18'35.6"N 27°18'23.6"N			
					Contingency for the year 2017-18	L/s	l/s	7.690	92°36'31.7"E 92°36'26.5"E 92°35'14.3"E 92°34'56.2"E			
Sub total							143.540					

	Fuelwood Plantation	i) Plantation @ Rs 2500/- per ha (200.0 Ha each year)	Ha	1000	28.750	27°14'36.62"N 27°14'44.89"N 092°14'14.96"E 092°14'29.93"E 27°12'50.59"N 27°12'51.30"N 92°31'10.77"E 92°31'41.89"E
		ii)Contingency	L/s	L/s	3.750	
		Sub total			32.500	
	SOCIAL FORESTRY	i)Distribution of seedling (Rs 25/- per seedlings), 400 Nos seedlings to be distributed against one ha. (100.0 Ha each year)	Ha	500	50.000	
		Sub total			50.000	
	Alternative Land use Programme	Horticulture Strips/Plantation 20 mtr. Wide strips	Nos of Strips	1442	200.438	27°13'27.01"N 27°13'18.03"N 92°34'38.50"E 92°35'33.30"E 27°15'8.91"N 27°15'6.03"N 92°40'17.64"E 92°40'17.63"E
		Sub total			200.438	
	Salary / wages	Engagement of Supervisor for activites of CAT Plan	nos	31	65.160	
		Sub total			65.160	
	Const. of staff quarters	RFOs buildings (plinth area-93 sq mtr.)	nos	2	79.920	
		BO's buildings (Plin th area- 65 sq mtr)	nos	7	183.680	
		4 unit SPT barrack (plinth area- 125.40 sq mtr)	nos	6	245.100	
		Sub total			508.700	
	Treatment of Pilot Areas	Intensive afforestation/reforestation				

				i. Advance work	Ha	83.6	2.680	92°40'17.64"E 92°40'17.63"E 92°40'17.64"E 92°40'17.63"E
				ii. Cr. of Plantation	Ha	40	3.249	
							5.929	
				2)Enrichment Planting				
				i. . Advance work	Ha	31	0.427	27°12'52.88"N 27°12'58.47"N
				ii. Cr. of Plantation	Ha	15	0.419	27°12'52.88"N 27°12'58.47"N
							0.846	
				3)Enrichment Planting				
				i. . Advance work	Ha	14.64	0.201	27°12'52.88"N 27°12'58.47"N
				ii. Cr. of Plantation	Ha	7	0.195	27°12'52.88"N 27°12'58.47"N
							0.396	
				iv)Fuel and Fodder plantation (Apna Van)	Ha	43.3	1.802	
				v)Social Forestry	Ha	24	0.501	
				Sub total (Treatment of pilot area)			9.474	
				Training Programme				
				Training Programme	19 nos	5 Courses	70.450	
				Project Implementation and Management etc.	Monitoring & Evaluation	LS	LS	13.000
				Total of Kameng porject under Bomdila FD			2373.768	
				Grand Total of CAT Plan			2574.206	



APO PROPOSAL UNDER WILDLIFE CONSERVATION ACTION PLAN UNDER STATE CAMPA - 2021-22

Sl No	Name of Project	Item of works	Location/ Division	2021-22		Geocoordinate
				Phy	Fin (Rs. in lakhs)	
1	Imp of Yingkiong-Mariang-Pasighat Road 130.38km	i) C/o Check gate with Hut 17.063 sqm	Mariyang/ Yingkiong FD	1No	6.44	N-28°15'9.55" E-95°12'37.41"
		ii) Engagement of Protection Squad for Wildlife Conservation	Yingkiong FD	4 DLs	3.84	
		iii)Erection of night vision vinyl signage 1.2x0.90m size with MS angle iron post @ 1No/ km or at at adverse curve.	Yingkiong FD	60 Nos	6.00	N-28°38'30.5" E-95°01'46.7" N-28°38'22.7" E-95°01'59.0" N-28°38'15.7" E-95°02'12.4" N-28°36'52.7" E-95°03'48.4"
		iv)Maint./POL of M/cycle	Yingkiong FD	2nos	0.40	
		v) Vehicle for wildlife protection duty	Yingkiong FD	1 No	8.00	
		TOTAL				24.68
2	C/o Tissa-Kanubari Road (65km)	i)C/o check gate with hut 17.063 sqm	Longding FD	1 No	4.95	N-26°53'28.7" E-95°22'52.4"N-26°53'28.9" E-95°22'53.3"
		ii) Maint. Of C/gate	Longding FD	1No	0.23	
		iii) Engagement of Protection Squad for Wildlife Conservation	Longding FD	2DLs	1.92	
		iv)Vehicle	CWLW	1 No.	8.00	
		v) Erection of signage	CWLW	5 Nos	2.50	
		vi) Maint. Of M/cycle	CWLW	1No	0.19	
		TOTAL			17.79	
3	Imp of Changlang – Khonsa Road	i) C/o check gate with hut 17.063 sqm	Khonsa FD	1 No.	4.95	1.N26°59'50.1" E95°29'54.1" 2. N26°59'49.8" E95°29'53.9"
		ii)Engagement of Protection Squad for Wildlife Conservation	Khonsa FD	2DLs	2.30	
		iii)Erection of night vision vinyl signage 1.2x0.90m size with MS angle iron post @ 1No/ km or at at adverse curve.	Khonsa FD	10 No.	1.00	N26°59'58.7" E95°31'30.2"N27°00'12.0" E95°32'00.8"
		iv) Maint. Of M/cycle	Khonsa FD	1No	0.17	
		v) Monitoring & evaluation(TA/DA,OE etc)	Khonsa FD	M&E	0.75	
		TOTAL			9.17	
4	C/o Godak (Bopi) - Tai Road (141.39km)	i) C/o Check gate with Hut 17.063 sqm	Daporijo FD	1 No	6.44	N-27°59'19.1" E-94°24'15.00" N-27°59'19.1" E-94°24'15.8"

		ii) Erection of night vision vinyl signage 1.2x0.90m size with MS angle iron post @ 1No/ km or at at adverse curve.	Daporijo FD	40 nos	4.00	N-27°56'04.24" E-94°19'39.28" N-27°38'41.78" E-94°30'33.09"
		iii) Maint. of awareness shed @ 10% and escalation cost	Daporijo FD	1 Nos	1.00	
		iv) Engagement of Protection Squad for Wildlife Conservation	Daporijo FD	5DLs	6.00	
		v) Maint. of vehicle i/c POL				
		a) Bolero -1 No	CWLW	1No	1.05	
		b) ST Gypsy- 1No	Daporijo FD	1No	0.90	
		vi) Maint.& POL for M/cycle	Daporijo FD	1No	0.17	
		vii) Vehicle for wildlife protection	CWLW	1 No	8.00	
		viii) Rescue of wild animals, treatment & transportation				
		a) Training to Forest Field Officer/staff in Wildlife Rescue and Management at Itanagar by Renowned NGOs	CWLW	Training	12.00	
			TOTAL		39.56	
5	C/o road from Kan nalla to 50 km Papu Potin (20 to 50 km){ Pappu-Yupia-Hoj-Potin}	i) C/o Check gate with Hut 17.063 sqm	Sagalee FD	1 No	4.95	N-27°15'18.8" E-93°47'39.7"
		ii) Erection of night vision vinyl signage 1.2x0.90m size with MS angle iron post @ 1No/ km or at at adverse curve.	Sagalee FD	30 Nos.	3.00	N-27°12'5.63" E-93°47'24.29" N-27°12'41" E-93°47'47"
		iii) Engagement of Protection Squad for Wildlife Conservation	Sagalee FD	2DLs	1.92	
		iv) Maint./POL of M/cycle	Sagalee FD	1No	0.17	
		v) Awareness campaign in Capital Complex				
		a) Awareness camp in school and villages	Sagalee FD	2 Camps	1.00	
		vi) Monitoring & evaluation (TA/DA,OE etc)	CWLW	M&E	0.50	
		vii) Rescue of wild animals, treatment & transportation	Sagalee FD	Rescue	0.25	
			TOTAL		11.79	
6	C/o Passighat –Pangin Road (0-20 km)	i) Maint. of awareness shed @ 0.15 p.a. and escalation cost	Pasighat FD	1No	0.18	
		ii) Maint./POL of M/cycle	Pasighat FD	1No	0.30	
		iii) Awareness campaign in school & villages	Pasighat FD	2 Camps	1.00	
		iv) Monitoring & evaluation (TA/DA,OE etc)	CWLW	M & E	0.50	
		v) Rescue of wild animals, treatment & transportation	Pasighat FD	Rescue	0.25	
		vi) Ex-situ conservation of wildlife species through rescue	Pasighat FD	Ex-situ cons	1.25	
			TOTAL		3.48	
7	C/o Passighat –Pangin Road (20-70 km)	i) C/o Check gate with Hut 17.063 sqm	Yingkiong FD	1No	6.44	N-28°08'16.3" E-95°06'06.0" N-28°08'15.05" E-95°06'08.02"
		iii) Engagement of Protection Squad for Wildlife Conservation	Yingkiong FD	2DLs	1.92	
		iv) Maint.& POL for M/cycle	Yingkiong FD	1No	0.17	

		v) Purchase of vehicle for wildlife conservation	CWLW	1 No	10.00	
		vi) Maint. Of vehicle i/c POL	CWLW	1No	1.00	
		vii) Monitoring & evaluation(TA/DA,OE etc)	CWLW	M & E	1.00	
			TOTAL		20.53	
8	C/o Tai-Bame Road	i) C/o Check gate with Hut 17.063 sqm	Along FD	1 No	5.70	N-28°04'13.2" E-94°29'58.0"
		ii) Erection of night vision vinyl signage 1.2x0.90m size with MS angle iron post @ 1No/ km or at at adverse curve.	Along FD	30 No.	3.00	N-28°02'32.4" E-94°40'46.0" N-28°01'56.5" E-94°37'12.1"
		iii) Maint. of awareness shed @ 0.15 p.a. and escalation cost	Along FD	1No	0.18	
		iv) Engagement of Protection Squad for Wildlife Conservation	Along FD	5DLs	7.60	
		v) Maint.& POL for M/cycle	Along FD	1No	0.17	
		vi) Rescue of wild animals, treatment & transportation				
		a) Purchase of Animal rescue van	CWLW	1 No	15.00	
		b) Renovation of animal enclosure for wildlife rescue and post rescue vety care	Roing	Renovation	16.00	
			TOTAL		47.65	
9	C/o Potin- Old Ziro-Bopi Road (157.12km)	i) C/o Check gate with Hut 17.063 sqm	Hapoli FD	1 No.	5.70	N 27° 45'41" E 94°00'40"
		ii)Erection of night vision vinyl signage 1.2x0.90m size with MS angle iron post @ 1No/ km or at at adverse curve.	Hapoli FD	40 Nos	4.00	27°20'12"N, 93°49'14"E 27°20'00"N, 93°49'10"E 27°19'55"N, 93°48'59"E
		iii) Maint. of awareness shed @ 0.15 p.a. and escalation cost	Hapoli FD	3No	0.54	
		iv) Engagement of Protection Squad for Wildlife Conservation	Hapoli FD	5DLs	7.60	
		v) Purchase of vehicle				
		a) Bolero	CWLW	1 No	7.50	
		b) Maint. of scorpio including POL	CWLW	1No	1.00	
		c) Driver (Contgy)	CWLW	1No.	1.60	
		d) Driver (Contgy)	Hapoli FD	1No.	1.60	
		vi) Maint. & POL for ST Gypsy	Hapoli FD	1No	0.50	
		vii) Monitoring & Evaluation by CWLW (OE/TA/DA)	CWLW	M & E	1.00	
		viii) Engagement of DEO	CWLW	4Nos.	6.40	
		ix) Maint.& POL for M/cycle	Hapoli FD	1No	0.20	
		x) Rescue of wild animals, treatment & transportation				
		a) Renovation of animal enclosure for wildlife rescue and post rescue vety. care	Miao	Renovation	8.50	

			TOTAL		46.14	
			GRAND TOTAL		220.79	

Remarks
The items were approved in the Action Plan of Wildlife Management Plan but were not approved in the APO 2020-21
The items were approved in the Action Plan of Wildlife Management Plan but were not approved in the APO 2020-21
2020-21
The items were approved in the Action Plan of Wildlife Management Plan but were not approved in the APO 2020-21
The items were approved in the Action Plan of Wildlife Management Plan but were not approved in the APO 2020-21
2014-15
The items were approved in the Action Plan of Wildlife Management Plan but were not approved in the APO 2020-21
The items were approved in the Action Plan of Wildlife Management Plan but were not approved in the APO 2020-21
The items were approved in the Action Plan of Wildlife Management Plan but were not approved in the APO 2020-21

The items were approved in the Action Plan of Wildlife Management Plan but were not approved in the APO 2020-21
2020-21
2020-21
The items were approved in the Action Plan of Wildlife Management Plan but were not approved in the APO 2020-21
The items were approved in the Action Plan of Wildlife Management Plan but were not approved in the APO 2020-21
2020-21
2020-21
The items were approved in the Action Plan of Wildlife Management Plan but were not approved in the APO 2020-21
2020-21

2012-13
The items were approved in the Action Plan of Wildlife Management Plan but were not approved in the APO 2020-21
The items were approved in the Action Plan of Wildlife Management Plan but were not approved in the APO 2020-21
2020-21
2020-21
The items were approved in the Action Plan of Wildlife Management Plan but were not approved in the APO 2020-21
The items were approved in the Action Plan of Wildlife Management Plan but were not approved in the APO 2020-21
2020-21
2014-15
2020-21
2020-21



Annual Plan of Operation 2021-22
FORM XII
No. 3 Part-III (NPV Component)

Part-III (a) :Division wise and District wise details of activities to be undertaken from Net Present Value and interest component referred in Rule 5				Part-III (b): Location, execution cost and implementation schedule of each activity proposed to be executed under Net Present Value and Interest component from State Fund						
Sl. No.	Name of Forest Division	Name of District	Item of works/Activities	Location	Proposed Target for 2021-22			Proposed under CAF Rule	Geo-coordinates of the location proposed	Assigned priority to the item
					Area	Unit	Financial Target (Rs. in lakhs)			
1	2	3	4	5	6	7	8	9	11	10
Assisted Natural Regeneration plantation CAF Rule 5(2)(a)										
WAC										
	Sagalee Forest Division	Papum Pare	Creation of ANR Plantation at Bobia VFR	Bobia VFR under Leporiang range	52.5	Ha.	9.08	Rule 5 (2) (a)	N27°12'2.13" E93°22'9.10" N27°11'52.2" E93°21'50.3" N27°11'29.9" E93°21'35.0" N27°11'58.2" E93°21'19.1"	
	Shergaon Forest Division	West Kameng	Creation of ANR Plantation at Membachur	Membachur USF area under Shergaon Range	30	Ha.	5.19	Rule 5 (2) (a)	N27°12'10.03" E92°17'29.85" N27°12'31.80" E92°17'57.81" N27°12'11.01" E92°18'02.97" N27°11'57.21" E92°17'39.66"	
	Shergaon Forest Division	West Kameng	Creation of ANR Plantation at Dedza	Dedza USF area under Rupa Range	30	Ha.	5.19	Rule 5 (2) (a)	N27°11'07.81" E92°34'32.41" N27°11'02.54" E92°34'28.67" N27°11'07.96" E92°34'25.00" N27°11'08.40" E92°34'30.38"	
	Shergaon Forest Division	West Kameng	Creation of ANR Plantation at Dengzi	Dengzi USF area under Kalaktang Range	28	Ha.	4.84	Rule 5 (2) (a)	N27°04'05.33" E92°05'06.59" N27°04'41.50" E92°07'43.4"	
SAC										
	Namong Forest Division	Changlang	Creation of ANR Plantation at Pangsu RF (10, 11 & 12)	Pangsu RF	75	Ha.	12.97	Rule 5(2)(a)	N 27° 17' 58.2" E 96° 04' 47.5"	
	Namong Forest Division	Changlang	Creation of ANR Plantation at Pangsu Rima RF (27,28 & 29)	Rima RF	75	Ha.	12.97	Rule 5(2)(a)	N 27° 23' 43.5" E 96° 12' 32.3"	
	Namong Forest Division	Changlang	Creation of ANR Plantation at Miao RF (37 & 38)	Miao RF	50	Ha.	8.64	Rule 5(2)(a)	N 27° 29' 22.66" E 96° 15' 31.87"	
	Namong Forest Division	Changlang	Creation of ANR Plantation at Namchik RF (31 & 33)	Namchik RF	50	Ha.	8.64	Rule 5(2)(a)	N 27° 22' 8.02" E 96° 03' 88.14"	

	Namong Forest Division	Changlang	Creation of ANR Plantation at Diyun RF (143,144 & 158)	Diyun RF	63	Ha.	10.89	Rule 5(2)(a)	N 27° 17' 58.2" E 96° 04' 47.5"
	Deomali Forest Division	Tirap	Creation of ANR Plantation	Namsang VFR (Comp. No. N-28 & N-29)	250	Ha.	43.22	Rule 5(2)(a)	27°11'44.56" N 95°28'59.49" E 27°11'21.26" N 95°29'20.57" E 27°10'03.82" N 95°29'32.22" E
	Deomali Forest Division	Tirap	Creation of ANR Plantation	Mopaya VFR (Comp. No. N-28 & N-29)	145	Ha.	25.07	Rule 5(2)(a)	27°10'49.92" N 95°35'31.00" E 27°11'0.40" N 95°36'59.25" E 27°11'33.66" N 95°37'37.22" E
	Deomali Forest Division	Tirap	Creation of ANR Plantation	Naitong	80	Ha.	13.83	Rule 5(2)(a)	27°06'33.71" N 95°23'46.59" E 27°06'36.93" N 95°21'45.38" E
	EAC								
	Anjaw Forest Division	Anjaw District	Creation of ANR Plantation	Ditchu RF (Under Ditchu Range)	110	Ha.	20.82	Rule 5(2)(a)	N-270 59' 07.51" E-970 02' 25.75" N-270 58' 32.96" E-970 01' 57.15" N-270 58' 45.00" E- 970 01' 42.19" N-28* 04' 0.39" E- 96*29'14.8" N-28* 04' 0.09" E- 96*29'27.29"
	Anjaw Forest Division	Anjaw	Creation of ANR Plantation	Delai PRF (under Hayuliang Range)	90	Ha.	17.04	Rule 5(2)(a)	N-28° 06' 21.38" E-96° 33' 36.00" N-280 06' 53.05" E-960 34' 09.85" N-280 07' 00.93" E- 960 33' 57.83" N-280 06' 34.50" E-960 33' 29.64"
	CAC								
	Yingkiong Forest Division	Upper Siang	Creation of ANR Plantation	Gelling	5	Ha.	0.95	Rule 5(2)(a)	29°8'29.66"N 29°8'26.76"N 29°8'11.25"N 29°8'4.56"N 29°8'26.84"N 94°57'38.32"E 94°57'40.33"E 94°57'39.33"E 94°57'27.95"E 94°57'28.58"E
	Yingkiong Forest Division	Upper Siang	Creation of ANR Plantation	Yortung	5	Ha.	0.95	Rule 5(2)(a)	28°53'49.61"N 28°53'50.16"N 28°53'46.08"N 28°53'40.24"N 28°53'46.58"N 95° 3'46.36"E 95° 3'55.29"E 95° 3'59.74"E 95° 3'44.08"E 95° 3'34.92"E

Yingkiong Forest Division	Upper Siang	Creation of ANR Plantation	Monkota	5	Ha.	0.95	Rule 5(2)(a)	28°53'38.51"N 28°53'41.89"N 28°53'35.05"N 28°53'27.30"N 28°53'35.93"N 95° 4'46.33"E 95° 4'52.75"E 95° 4'57.43"E 95° 4'49.74"E 95° 4'44.35"E
Yingkiong Forest Division	Upper Siang	Creation of ANR Plantation	Tasigaon	5	Ha.	0.95	Rule 5(2)(a)	28°52'4.47"N 28°51'56.39"N 28°51'35.91"N 28°51'19.04"N 28°51'35.15"N 95° 6'26.61"E 95° 6'43.74"E 95° 6'29.84"E 95° 6'12.81"E 95° 6'12.75"E
Yingkiong Forest Division	Upper Siang	Creation of ANR Plantation	Sipun, Likor	5	Ha.	0.95	Rule 5(2)(a)	28°48'40.65"N 28°48'16.69"N 28°47'50.13"N 28°47'40.33"N 28°48'31.90"N 94°55'35.25"E 94°56'4.88"E 94°56'32.27"E, 94°56'21.78"E, 94°55'20.92"E
Yingkiong Forest Division	Upper Siang	Creation of ANR Plantation	Hitik	5	Ha.	0.95	Rule 5(2)(a)	28°48'45.62"N 28°48'43.83"N 28°48'40.33"N 28°48'36.99"N 28°48'33.69"N 28°48'41.88"N 94°54'39.63"E 94°54'44.68"E 94°54'50.56"E 94°54'51.75"E 94°54'47.87"E 94°54'38.28"E
Yingkiong Forest Division	Upper Siang	Creation of ANR Plantation	Sika	5	Ha.	0.95	Rule 5(2)(a)	28°49'58.28"N 28°50'11.61"N 28°49'47.37"N 28°49'21.08"N 28°49'16.79"N 94°51'40.08"E 94°52'2.01"E 94°52'12.41"E 94°52'17.08"E 94°52'6.52"E

Yingkiong Forest Division	Upper Siang	Creation of ANR Plantation	Janbo	5	Ha.	0.95	Rule 5(2)(a)	28°47'40.47"N 28°47'50.75"N 28°48'18.36"N 94°50'55.28"E 94°50'51.44"E 94°51'4.86"E
Yingkiong Forest Division	Upper Siang	Creation of ANR Plantation	Ramsing	5	Ha.	0.95	Rule 5(2)(a)	28°37'44.14"N 28°37'36.22"N 28°37'25.17"N 94°58'15.33"E 94°58'22.16"E 94°58'2.42"E
Yingkiong Forest Division	Upper Siang	Creation of ANR Plantation	Karko	5	Ha.	0.95	Rule 5(2)(a)	28°33'52.65"N 28°33'50.95"N 28°33'43.95"N 95° 2'39.68"E 95° 3'6.40"E 95° 2'44.02"E
Yingkiong Forest Division	Upper Siang	Creation of ANR Plantation	Tikling Area, Simong	5	Ha.	0.95	Rule 5(2)(a)	28°37'0.91"N 28°36'49.72"N 28°36'24.31"N 28°36'25.68"N 28°36'38.11"N 95° 6'5.12"E 95° 6'48.41"E 95° 6'35.91"E 95° 6'18.61"E 95° 5'59.07"E
Yingkiong Forest Division	Upper Siang	Creation of ANR Plantation	Gobuk	5	Ha.	0.95	Rule 5(2)(a)	28°35'26.77"N 28°35'22.11"N 28°35'1.82"N 28°34'55.98"N 28°35'6.49"N 95° 7'51.43"E 95° 8'4.11"E 95° 8'9.65"E 95° 7'41.14"E 95° 7'33.52"E
Yingkiong Forest Division	Upper Siang	Creation of ANR Plantation	Sinyung area ANR	5	Ha.	0.95	Rule 5(2)(a)	28°33'22.37"N 28°32'52.13"N 28°32'37.67"N 28°32'54.62"N 28°33'12.12"N 95° 6'51.76"E 95° 7'22.97"E 95° 7'6.23"E 95° 6'40.58"E 95° 6'29.26"E

Yingkiong Forest Division	Upper Siang	Creation of ANR Plantation	24 Km Area	5	Ha.	0.95	Rule 5(2)(a)	28°31'33.79"N 28°31'5.51"N 28°31'1.31"N 28°30'46.59"N 28°30'52.40"N 28°31'32.09"N 95° 5'6.00"E 95° 5'10.44"E 95° 5'3.09"E 95° 4'54.35"E 95° 4'46.79"E 95° 4'57.40"E
Yingkiong Forest Division	Upper Siang	Creation of ANR Plantation	Mariyang	20	Ha.	3.79	Rule 5(2)(a)	28°25'47.18"N 28°25'36.77"N 28°25'26.40"N 28°25'29.85"N 28°25'45.35"N 95°14'29.87"E 95°14'31.85"E 95°14'35.78"E 95°14'18.94"E 95°14'20.00"E
Yingkiong Forest Division	Upper Siang	Creation of ANR Plantation	Komkar	10	Ha.	1.89	Rule 5(2)(a)	28°28'06.0"N 28°28'40.50"N 28°28'09.80"N 28°28'09.20"N 28°28'09.40"N 95°06'40.50"E 95° 06'42.0"E 95° 06'43.60"E 95° 06'41.40"E 95° 06'43.20"E
Yingkiong Forest Division	Upper Siang	Creation of ANR Plantation	Geku-peram area	50	Ha.	9.47	Rule 5(2)(a)	28°24'56.65"N 28°24'51.20"N 28°24'31.46"N 28°24'31.26"N 28°24'37.19"N 95° 4'26.33"E 95° 4'43.59"E 95° 4'49.95"E 95° 4'34.95"E 95° 4'19.05"E
Yingkiong Forest Division	Upper Siang	Creation of ANR Plantation	Padu	5	Ha.	0.95	Rule 5(2)(a)	28°18'20.0"N 28°16'21.9"N 28°18'19.3"N 28°18'18.0"N 95° 11'46.7"E 95° 11'41.3"E 95° 11'42.0"E 95° 11'46.1"E
Yingkiong Forest Division	Upper Siang	Creation of ANR Plantation	Pongging	5	Ha.	0.95	Rule 5(2)(a)	28°11'18.0"N 28°11'46.8"N 28°11'43.8"N 28°11'41.4"N 28°11'32.4"N 95° 12'46.6"E 95° 12'22.0"E 95° 12'24.9"E 95° 12'27.2"E 95° 12'25.3"E

Yingkiong Forest Division	Upper Siang	Creation of ANR Plantation	AdiPasi	5	Ha.	0.95	Rule 5(2)(a)	28°23'36.93"N 28°23'34.72"N 28°23'28.64"N 28°23'20.66"N 28°23'25.75"N 95°16'24.31"E 95°16'31.34"E 95°16'36.86"E 95°16'38.19"E 95°16'26.55"E
Yingkiong Forest Division	Upper Siang	Creation of ANR Plantation	Kolung	5	Ha.	0.95	Rule 5(2)(a)	28°32'13.92"N 28°32'21.10"N 28°32'20.27"N 28°32'12.47"N 28°32'8.85"N 95° 9'59.59"E 95°10'7.84"E 95°10'11.19"E 95°10'6.34"E 95° 9'59.11"E
Yingkiong Forest Division	Siang	Creation of ANR Plantation	Riga-I	52	Ha.	9.84	Rule 5(2)(a)	28°27'4.36"N 28°27'12.50"N 28°27'13.56"N 28°26'38.01"N 28°26'41.92"N 95° 1'20.02"E 95° 1'36.55"E 95° 2'11.27"E 95° 1'58.85"E 95° 1'39.92"E
Yingkiong Forest Division	Siang	Creation of ANR Plantation	Riga-II	50	Ha.	9.47	Rule 5(2)(a)	28°26'42.22"N 28°26'37.66"N 28°26'23.48"N 28°26'25.67"N 28°26'36.57"N 95° 3'7.85"E 95° 3'39.62"E 95° 3'40.12"E 95° 3'9.13"E 95° 2'57.37"E
Yingkiong Forest Division	Siang	Creation of ANR Plantation	Gaseng	60	Ha.	11.36	Rule 5(2)(a)	28°37'46.52"N 28°38'1.57"N 28°38'4.45"N 28°37'45.59"N 28°37'42.18"N 94°38'23.66"E 94°38'47.92"E 94°39'9.53"E 94°39'3.66"E 94°38'38.99"E

	Yingkiong Forest Division	Siang	Creation of ANR Plantation	Gate	51.305	Ha.	9.71	Rule 5(2)(a)	28°39'7.61"N 28°39'15.67"N 28°38'58.08"N 28°38'35.03"N 28°38'45.72"N 94°37'27.77"E 94°37'49.78"E 94°38'20.43"E 94°38'6.29"E 94°37'42.02"E
	Yingkiong Forest Division	Siang	Creation of ANR Plantation	Payum	100	Ha.	18.93	Rule 5(2)(a)	28°33'27.34"N 28°33'34.96"N 28°32'56.02"N 28°32'59.83"N 28°33'10.75"N 94°37'47.03"E 94°38'40.90"E 94°38'22.33"E 94°38'2.80"E 94°37'43.69"E
	Yingkiong Forest Division	Siang	Creation of ANR Plantation	Kebang	10	Ha.	1.89	Rule 5(2)(a)	28°12'23.33"N 28°12'28.98"N 28°12'38.61"N 28°12'36.82"N 28°12'5.60"N 94°56'33.64"E 94°57'1.35"E 94°57'23.26"E 94°57'41.01"E 94°56'46.41"E
	Yingkiong Forest Division	Siang	Creation of ANR Plantation	Komsing	10	Ha.	1.89	Rule 5(2)(a)	28°14'25.38"N 28°14'5.73"N 28°13'57.84"N 28°14'7.44"N 95° 0'48.93"E 95° 0'58.28"E 95° 0'29.68"E 95° 0'21.07"E
	Along FD	Leparada	Creation of ANR Plantation at Echi RF	Echi RF	27	Ha.	16.72	Rule 5(2)(a)	N-27°56'4" E-094°51'43" N- 27°56'5" E-094°51'45" N- 27°55'54" E-094°51'26" N-27°55'54" E-094°51'27" N-27°57'15" E-094°51'40"
			Sub-Total of Rule 5(2)(a)		1658.805	Ha.		310.39	
Artificial regeneration of Plantation as per CAF Rule 5 (2) (b)									
WAC									

	Kra Daadi	Kra Daadi	Creation of Artificial Plantation at Huryung under Chambang forest Range by planting mixed species	Huryung under Chambang forest Range	64	Ha.	39.64	Rule 5(2)(b)	27°48' 4.02"N 93°48'28.41" E 27°48' 0.87"N 93°48'35.12" E 27°47' 53.54"N 93°48'26.34" E 27°48' 1.98"N 93°48'20.07" E	
	Kra Daadi	Kra Daadi	Raising of seedlings for Plantation	Palin Range	50000	Nos.	9.00	Rule 5(2)(b)	27°42' 24.04"N 93°38'5.579"	
	Sagalee Forest Division	Papum Pare	Creation of Artificial Plantation	Totpu under Sagalee Range	6	Ha.	3.72	Rule 5(2)(b)	27°20'36.1"N 93°31'39.6"E 27°20'27.5"N 93°31'50"E 27°20'27.9"N 93°31'33.8"E 27°20'34.3" N 93°31'36.7"E	
	Sagalee Forest Division	Papum Pare	Creation of Artificial Plantation	Totpu under Sagalee Range	7	Ha.	4.34	Rule 5(2)(b)	27°20'46.8"N 93°31'33.4"E 27°20'55.9"N 93°31'20"E 27°20'54.5"N 93°31'19.9" E 27°20'55"N 93°31'17"E	
	Sagalee Forest Division	Papum Pare	Creation of Artificial Plantation	Ompuli under Khunglo Range	12	Ha.	7.43	Rule 5(2)(b)	27°14'58.09"N 93°41'17.15"E 27°14'55.76"N 93°41'23.39"E 27°14'47.63"N 93°41'20.92"E 27°14'48.46"N 93°41'13.04"E	
	Sagalee Forest Division	Papum Pare	Creation of Artificial Plantation	Rigio Pigio -II under Mengio Range	8	Ha.	4.96	Rule 5(2)(b)	27°32'53.69"N 93°29'01.08"E 27°31'54.12"N 93°29'45.65"E 27°31'29.86"N 93°32'16.80"E 27°32'6.73"N 93°27'31.41"E	
	Sagalee Forest Division	Papum Pare	Creation of Artificial Plantation	Sakiang under Mengio Range	5	Ha.	3.10	Rule 5(2)(b)	27°51'35.03"N 93°53'25.28"E 27°51'34.5"N 93°53'30.1"E 27°51'35"N 93°53'25.2"E 27°51'34.4"N 93°53'29.68"E	
	Sagalee Forest Division	Papum Pare	Creation of Artificial Plantation	Hoj Yarlo under Kheel Toru Range	5	Ha.	3.10	Rule 5(2)(b)	27°12'42.14"N 93°37'17.95"E 27°12'32.73"N 93°37'20.05"E 27°12'33.06"N 93°37'16.75"E 27°12'34.91"N 93°37'19.74" E	
	Sagalee Forest Division	Papum Pare	Creation of Artificial Plantation	Hoj Nallah under Kheel Toru Range	7	Ha.	4.34	Rule 5(2)(b)	27°12'42.14"N 93°36'40.77"E 27°12'37.90"N 93°36'44.02"E 27°12'41.33"N 93°36'44.02"E 27°12'44.10"N 93°36'45.08"E	
	Bomdila Forest Division	West Kameng	Creation of Artificial Plantation at Dukumpani under Bomdila Range	Dukumpani, under Bomdila Range	161	Ha.	99.72	Rule 5(2)(b)	<u>Dukumpani</u> 27°13'49.38"N 92°24'34.46"E 27°13'49.63"N 92°24'28.48"E 27°13'59.63"N 92°24'19.08"E 27°13'34.15"N 92°23'52.22"E	

Bomdila Forest Division	West Kameng	Creation of Artificial Plantation at Jerigaon under Nafra Range	Jerigaon, under Nafra Range	80	Ha.	49.55	Rule 5(2)(b)	Jerigaon 27°20'9.51"N 92°29'41.45"E 27°20'21.42"N 92°29'17.29"E 27°20'8.62"N 92°28'45.99"E 27°19'53.98"N 92°28'52.07"E
Bomdila Forest Division	West Kameng	Creation of Artificial Plantation at Bichom under Nafra Range	Bichom, under Nafra Range	60	Ha.	37.16	Rule 5(2)(b)	Bichom 27°16'53.76"N 92°34'58.51"E 27°16'48.09"N 92°34'29.74"E 27°16'23.82"N 92°34'35.16"E 27°16'26.95"N 92°34'59.27"E
Bomdila Forest Division	West Kameng	Creation of Artificial Plantation at Nafra Rurang under Nafra Range	Nafra Rurang, under Nafra Range	21	Ha.	13.01	Rule 5(2)(b)	Rurang Nafra 27°22'5.18"N 92°29'52.63"E 27°22'12.32"N 92°29'38.09"E 27°21'57.72"N 92°29'40.16"E 27°21'55.13"N 92°29'52.52"E
Bomdila Forest Division	West Kameng	Creation of Artificial Plantation at Thembang and Lubrang each location under Dirang Range	Thembang and Lubrang under Dirang Range	129	Ha.	79.90	Rule 5(2)(b)	Plot 1(Thembang) 27°20'32.17"N 92°22'42.97"E 27°21'03.31"N 92°22'49.34"E 27°21'01.27"N 92°23'13.83"E 27°20'35.13"N 92°23'4.90"E Plot 2(Lubrang) 27°21'30.37"N 92°10'32.68"E 27°21'18.43"N 92°10'44.33"E 27°21'28.41"N 92°10'57.10"E 27°21'56.70"N 92°10'50.33"E

	Bomdila Forest Division	West Kameng	Creation of Artificial Plantation at Karnganyan, Khusigaon, Palizi and Khupi Range	Karnganyan, Khusigaon, Palizi and Khupi Range	1075.5	Ha.	666.15	Rule 5(2)(b)	Plot 1(Karnganyan) 27°18'18.44"N 92°42'57.62"E 27°17'44.72"N 92°44'25.03"E 27°17'16.13"N 92°44'11.92"E 27°17'38.17"N 92°43'2.61"E Plot 2 (Husigaon) 27°13'20.21"N 92°38'9.17"E 27°13'27.66"N 92°37'44.85"E 27°13'14.60"N 92°37'35.50"E 27°13'6.65"N 92°37'7.14"E Plot 3 (Palizi) 27°16'12.30"N 92°52'12.48"E 27°15'40.93"N 92°52'0.55"E 27°15'29.92"N 92°51'25.92"E 27°15'38.95"N 92°50'27.79"E Plot 4 (Khupi) 27° 9'2.58"N 92°36'20.47"E 27° 8'32.38"N 92°36'20.61"E 27° 8'50.81"N 92°35'20.41"E 27° 9'38.45"N 92°35'20.47"E	
	Bomdila Forest Division	West Kameng	Raising of Nursery at 3 km Cental Nursery for Plantation	3 km under Bomdila Range	33000	Nos.	5.94	Rule 5(2)(b)	27°16'39.28"N 92°25'36.04"E	
	Bomdila Forest Division	West Kameng	Raising of Nursery for Plantation	Dirang	11500	Nos.	2.07	Rule 5(2)(b)	27°20'35.13"N 92°23'4.90"E	
	Kurung Kumey FD	Kurung Kumey	Creation of Artificial Plantation at Pariang	at Pariyang under Patuk Range	65	Ha.	40.26	Rule 5(2)(b)	28°2'31.66"N,93°27'19.89"E 28°2'32.15"N,93°27'19.43"E 28°2'31.83"N,93°27'19.56"E 28°2'31.83"N,93°27'19.56"E 28°2'10.54"N,93°27'37.33"E 28°1'57.26"N,93°27'48.24"E 28°1'42.10"N,93°27'35.56"E 28°1'46.24"N,93°27'14.39"E	
	Kurung Kumey FD	Kurung Kumey	Creation of Artificial Plantation at Nyaring	At Nyaring under Dera Village	7	Ha.	4.34	Rule 5(2)(b)	27°52'28.57"N,93°31'02.02"E	
	Kurung Kumey FD	Kurung Kumey	Creation of Artificial Plantation at Gyabey	At Gyabey under Sangram Range	3	Ha.	1.86	Rule 5(2)(b)	27°51'15.26"N,93°31'27.58"E	
	Kurung Kumey FD	Kurung Kumey	Creation of Artificial Plantation at Tacha	At Tacha under Sangram Range	4	Ha.	2.48	Rule 5(2)(b)	27°52'11.77"N,93°33'43.24"E	
	Kurung Kumey FD	Kurung Kumey	Creation of Artificial Plantation at Byasi	At Byasi under Sangram Range	3	Ha.	1.86	Rule 5(2)(b)	27°51'11.77"N,93°33'42.24"E	
	Kurung Kumey FD	Kurung Kumey	Creation of Artificial Plantation at Rate under Sangram Range	At Nioph	8	Ha.	4.96	Rule 5(2)(b)	27°48'18.25"N,93°30'37.84"E	
	Kurung Kumey FD	Kurung Kumey	Creation of Artificial Plantation at Sanghi under Sangram Range	Ziro Point	8	Ha.	4.96	Rule 5(2)(b)	27°47'17.70"N,93°31'4.14"E	

	Kurung Kumey FD	Kurung Kumey	Creation of Artificial Plantation at Cholo Yaar at Malu village under Sangram Range	Malu	15	Ha.	9.29	Rule 5(2)(b)	27°44'57.70"N,93°21'36.14"E	
	Kurung Kumey FD	Kurung Kumey	Creation of Artificial Plantation at Badum under Nyapin Range	Labu	3	Ha.	1.86	Rule 5(2)(b)	27°44'57.70"N,93°21'36.14"E	
	Kurung Kumey FD	Kurung Kumey	Creation of Artificial Plantation at Chaklo Village under Nyapin Range	Gangnee	3	Ha.	1.86	Rule 5(2)(b)	27°44'36.77"N,93°24'47.58"E	
	Kurung Kumey FD	Kurung Kumey	Creation of Artificial Plantation at Lakka Village under Nyapin Range	Layang	3	Ha.	1.86	Rule 5(2)(b)	27°44'56.01"N,93°26'56.21"E	
	Kurung Kumey FD	Kurung Kumey	Creation of Artificial Plantation at Sagik under Nyapin Range	Labu	3	Ha.	1.86	Rule 5(2)(b)	27°44'57.70"N,93°21'36.14"E	
	Kurung Kumey FD	Kurung Kumey	Creation of Artificial Plantation at Namdum under Nyapin Range	Hiya	4	Ha.	2.48	Rule 5(2)(b)	27°46'27.04"N, 93°27'51.96"E	
	Banderdewa FD	Papum Pare	Creation of Artificial Plantation near Hollongi Airport	Hollongi Range	20	Ha.	12.39	Rule 5(2)(b)	27° 11 16.58 E 93° 43 18.05	
	Banderdewa FD	Papum Pare	Creation of Artificial Plantation at Rose	Rose	5	Ha.	3.10	Rule 5(2)(b)	i. 27° 11 15.25 E 93° 43 16.2 ii. 27° 11 15.98 E 93° 43 16.58 iii. 27° 11 16.05 E 93° 43 17.23	
	Banderdewa FD	Papum Pare	Creation of Artificial Plantation along Dikrong River at Midpu area	Doimukh Range	10	Ha.	6.19	Rule 5(2)(b)	i. 27° 11 19.01 E 93° 43 20.12 ii. 27° 11 38.06 E 93° 43 20.29	
	Banderdewa FD	Papum Pare	Creation of Artificial Plantation at Hyer Happa	Doimukh Range	8	Ha.	4.96	Rule 5(2)(b)	i. 27° 11 14.25 E 93° 43 13.2 ii. 27° 11 14.98 E 93° 43 13.99 iii. 27° 11 15.05 E 93° 43 14.23 iv. 27° 11 15.96 E 93° 43 15.01	
	Hapoli Forest Division	Lower Subansiri	Creation of Artificial Plantation	Kile Pakho	36.5	Ha.	22.61	Rule 5(2)(b)	27°38'12.97"N 93°51'19.41" E 27°38'15.76"N 93°51'25.50"E 27°38'18.17"N 93°51'23.25"E 27°38'21.85"N 93°51'19.67"E	
	Hapoli Forest Division	Lower Subansiri	Creation of Artificial Plantation	Pakerchi	7	Ha.	4.34	Rule 5(2)(b)	27°36'14.88"N 93°49'07.76" E 27°36'28.41"N 93°48'54.84"E 27°36'24.07"N 93°48'48.60"E 27°36'29.41"N 93°49'09.28"E	
	Hapoli Forest Division	Lower Subansiri	Creation of Artificial Plantation	Taab	24	Ha.	14.87	Rule 5(2)(b)	27°31'53"N 93°37'44"E, 27°31'54"N 93°37'41"E 27°31'59"N 93°37'48"E, 27°31'53"N 93°37'50"E	

Hapoli Forest Division	Lower Subansiri	Creation of Artificial Plantation	Hitu	5	Ha.	3.10	Rule 5(2)(b)	27°29'07.00"N 93°40'56.00"E, 27°28'49.00"N 93°40'34.00"E 27°28'26.00"N 93°41'06.00"E, 27°28'50.00"N 93°41'06.00"E
Hapoli Forest Division	Lower Subansiri	Creation of Artificial Plantation	Tale RF	24	Ha.	14.87	Rule 5(2)(b)	27°38'21.80"N 93°51'12.20"E, 27°39'00.30"N 93°51'39.00"E 27°38'50.10"N 93°51'28.00"E,
Hapoli Forest Division	Lower Subansiri	Creation of Artificial Plantation	Raga PRF	23	Ha.	14.25	Rule 5(2)(b)	27°50'28.60"N 94°5'58.57" E 27°50'25.33"N 94°5'25.75"E 27°50'8.52"N 94°5'34.74"E 27°50'17.42"N 94°5'54.86"E
Hapoli Forest Division	Kamle	Creation of Artificial Plantation	Guchi	5	Ha.	3.10	Rule 5(2)(b)	27°45'02.20"N 94°00'29.20" E 27°45'18.40"N 94°00'29.20" E 27°45'18.40"N 94°00'01.80" E 27°44'56.80"N 94°59'37.50" E
Shergaon for Eagle Nest WLS	West Kameng	Raising of seedlings for Plantation	Singchung WL Range	53000	No.	9.54	Rule 5(2)(b)	N27°12'18.24" E92°27'38.66" N27°12'18.01" E92°27'38.49" N27°12'17.36" E92°27'39.49"
Shergaon	West Kameng	Creation of Artificial Plantation at Brokpablang	Brokpablang USF area under Rupa Range	30	Ha.	18.58	Rule 5(2)(b)	N27°10'40.69" E92°25'38.57" N27°10'53.59" E92°25'17.25" N27°11'09.25" E92°25'30.75" N27°10'55.21" E92°25'48.43"
Shergaon	West Kameng	Creation of Artificial Plantation at Jigaon.	Jigaon USF area under Shergaon Range	20	Ha.	12.39	Rule 5(2)(b)	N27°10'40.69" E92°25'38.57" N27°10'53.59" E92°25'17.25" N27°11'09.25" E92°25'30.75" N27°10'55.21" E92°25'48.43"
Shergaon	West Kameng	Creation of Artificial Plantation at Chingi	Chingi USF area under Kalaktang Range	20	Ha.	12.39	Rule 5(2)(b)	N27°04'13.30" E92°07'04.10" N27°04'23.20" E92°07'34.20"
Shergaon	West Kameng	Raising of seedlings for Plantation	Rupa Range	50000	No.	9.00	Rule 5(2)(b)	N27°11'49.85" E92°23'51.86"
Shergaon	West Kameng	Raising of seedlings for Plantation	Shergaon Range	50000	No.	9.00	Rule 5(2)(b)	N27°08'52.20" E92°16'23.60" N27°08'51.30" E92°16'23.40"
Shergaon	West Kameng	Raising of seedlings for Plantation	Kalaktang Range	50000	No.	9.00	Rule 5(2)(b)	N27°02'08.43" E92°08'37.90" N27°02'05.62" E92°07'07.61"
Tawang SFD	Tawang	Creation of Artificial Plantation at Tawang	Tawang Block	61.5	Ha.	41.69	Rule 5(2)(b)	27 35'42.07"-N, 91°52'1.91"- E 27 35'45.78" -N ,91°52'1.26"-E

	Tawang SFD	Tawang	Creation of Artificial Plantation at Jang Range	Jang	44	Ha.	29.83	Rule 5(2)(b)	Plot -I i)27 34'04.18"-N ,91°91'18.56"- E ii)27 34'11.19"-N ,91°59'55.63"- E iii)27 33'40.43"- N ,92°00'05.89"-E
	Tawang SFD	Tawang	Creation of Artificial Plantation at Jang Range	Jang	25	Ha.	16.95	Rule 5(2)(b)	Plot -II i)27 34'12.856-N ,91°57'47.12"- E ii)27 34'03.97"- N ,91°58'09.03"- E iii)27 33'46.14"-N ,91°58'08.40"-E
	Tawang SFD	Tawang	Creation of Artificial Plantation at Jang Range	Jang	48	Ha.	32.54	Rule 5(2)(b)	Plot -III i)27 31'54.12-N ,91°54'49.10"- E ii)27 31'59.67"-N ,91°55'03.68"- E iii)27 31'55.49"- N ,91°55'34.58"-E
	Tawang SFD	Tawang	Creation of Artificial Plantation	Lumla area= 27.0 Ha. Kharteng= 30 Ha. Kungba= 20 Ha. Sazo- 13 ha	90	Ha.	61.02	Rule 5(2)(b)	N- 27°32'722" , E-91°44'245" N- 27°31'354" , E-91°40'889" N- 27°30'565 , E-91°41'257 N- 27°30'139" , E-91°42'366"
	Seppa FD	East Kameng	Creation of Artificial Plantation at Myomeyar	Chayangtajo	15	Ha.	10.17	Rule 5(2)(b)	N 27° 24' 50.2" E 93° 13' 18.9" N 27° 13' 22.8" E 93° 18' 59.1"
	Seppa FD	East Kameng	Creation of Artificial Plantation at Lakanbar	Chayangtajo	15	Ha.	10.17	Rule 5(2)(b)	N 27° 43' 12.2" E 93° 23' 45.9" N 27° 58' 56.2" E 93° 01' 38.7"
	Seppa FD	East Kameng	Creation of Artificial Plantation at Yarte	Bameng	10	Ha.	6.19	Rule 5(2)(b)	27° 11' 59" N, 93° 05' 48.9" E
	Seppa FD	East Kameng	Creation of Artificial Plantation at Walling village under Lada Circle	Bameng	5	Ha.	3.10	Rule 5(2)(b)	27° 37' 41.9" N, 92° 47' 02.44" E
	Seppa FD	East Kameng	Creation of Artificial Plantation at Liyang myorang tallo village	Bameng	25	Ha.	15.48	Rule 5(2)(b)	27° 37' 51.6" N, 92° 58' 41.0" E
	Seppa FD	East Kameng	Creation of Artificial Plantation at Khenewa	Khenewa	30	Ha.	18.58	Rule 5(2)(b)	27° 35' 37.6" N, 93° 82' 3.61" E
	Seppa FD	East Kameng	Creation of Artificial Plantation at Embo Riang	Khenewa	5	Ha.	3.10	Rule 5(2)(b)	27° 30' 59.5" N, 92° 55' 17" E
	Seppa FD	East Kameng	Creation of Artificial Plantation at Beyong	Khenewa	5	Ha.	3.10	Rule 5(2)(b)	27° 34' 51.1" N, 92° 58' 43.8" E
	Seppa FD	East Kameng	Creation of Artificial Plantation at Pipu ch	Chayangtajo	5	Ha.	3.10	Rule 5(2)(b)	27° 29' 27.26" N, 93° 05' 23.6" E
	Seppa FD	East Kameng	Creation of Artificial Plantation at Tatak Riang at Wada Bagang	Chayangtajo	5	Ha.	3.10	Rule 5(2)(b)	27° 42' 30.2" N, 93° 10' 49.36" E
	Seppa FD	East Kameng	Creation of Artificial Plantation at Gwayepurang	Chayangtajo	5	Ha.	3.10	Rule 5(2)(b)	27° 28' 5.23" N, 93° 07' 53.15" E
	Seppa FD	East Kameng	Creation of Artificial Plantation at Tarawa Village	Chayangtajo	15	Ha.	9.29	Rule 5(2)(b)	27° 41' 10.43" N, 93° 08' 56.9" E

	Seppa FD	East Kameng	Creation of Artificial plantation at Veo Village	Chayangtajo	10	Ha.	6.19	Rule 5(2)(b)	27° 37' 23.12" N, 93° 05' 38.5" E
	Seppa FD	East Kameng	Creation of Artificial Plantation at Killa village	Chayangtajo	5	Ha.	3.10	Rule 5(2)(b)	27° 39' 10.36" N, 93° 07' 36.4" E
	Seppa FD	East Kameng	Creation of Artificial Plantation at Wada village	Chayangtajo	5	Ha.	3.10	Rule 5(2)(b)	27° 42' 39.55" N, 93° 10' 51.8" E
	Seppa FD	East Kameng	Creation of Artificial Plantation at Keyang village	Chayangtajo	5	Ha.	3.10	Rule 5(2)(b)	27° 41' 53.7" N, 93° 08' 52.2" E
	Seppa FD	East Kameng	Creation of Artificial Plantation at Pao village	Chayangtajo	10	Ha.	6.19	Rule 5(2)(b)	27° 37' 57.7" N, 93° 04' 37.3" E
	Seppa FD	East Kameng	Creation of Artificial Plantation at Kakukao Village by planting indigenous species.	Seppa	20	Ha.	12.39	Rule 5(2)(b)	27° 19' 45.6" N, 93° 04' 58.47" E
	Seppa FD	East Kameng	Creation of Artificial Plantation at Nampeleti under seppa range	Seppa	15	Ha.	9.29	Rule 5(2)(b)	27° 21' 20.3" N, 93° 02' 32.7" E
	Seppa FD	East Kameng	Creation of Artificial Plantation for Medicinal Plants at Rangeh Socho area, Pabua village	Seppa	10	Ha.	6.19	Rule 5(2)(b)	27° 24' 14.6" N, 93° 05' 6.77" E
	Seppa FD	East Kameng	Creation of Artificial Plantation at Tanyik Letik area under seppa range	Seppa	15	Ha.	9.29	Rule 5(2)(b)	27° 19' 12.0" N, 93° 04' 14.3" E
	Seppa FD	East Kameng	Creation of Artificial Plantation at Papo under Naringwa village	Seppa	5	Ha.	3.10	Rule 5(2)(b)	27° 17' 28.1" N, 93° 01' 12.49" E
	Seppa FD	East Kameng	Creation of Artificial Plantation at Nenusoh Rang under seppa range	Seppa	15	Ha.	9.29	Rule 5(2)(b)	27° 21' 40.6" N, 93° 02' 1.57" E
	Seppa FD	East Kameng	Creation of Artificial Plantation for stabilization of Soil at Ngakawa area, Pampoli	Seppa	10	Ha.	6.19	Rule 5(2)(b)	27° 18' 27.5" N, 93° 01' 52.2" E
	Seppa FD	East Kameng	Creation of Artificial Plantation at Nepuwa Cheda	Seppa	15	Ha.	9.29	Rule 5(2)(b)	27° 18' 26.6" N, 93° 03' 19.47" E
	Seppa FD	East Kameng	Creation of Artificial Plantation at Taliyar Seba	Seppa	5	Ha.	3.10	Rule 5(2)(b)	27° 12' 42.6" N, 93° 02' 29.38" E
	Seppa FD	East Kameng	Creation of Artificial Plantation at Watte Village Dokum	Seppa	15	Ha.	9.29	Rule 5(2)(b)	27° 16' 18.9" N, 92° 56' 58.7" E
	Seppa FD	East Kameng	Creation of Artificial Plantation at Bacho	Seppa	10	Ha.	6.19	Rule 5(2)(b)	27° 13' 33.11" N, 92° 54' 48.7" E
	Seppa FD	East Kameng	Creation of Artificial Plantation at Bana Maje	Seppa	10	Ha.	6.19	Rule 5(2)(b)	27° 15' 23.5" N, 92° 58' 51.7" E
	Seppa FD	East Kameng	Creation of Artificial Plantation at Silla Pinji	Seppa	5	Ha.	3.10	Rule 5(2)(b)	27° 18' 6.8" N, 92° 54' 17.62" E
	Seppa FD	East Kameng	Creation of Artificial Plantation at Yenje	Seppa	5	Ha.	3.10	Rule 5(2)(b)	27° 15' 11.8" N, 92° 52' 51.6" E

	Seppa FD	East Kameng	Creation of Artificial Plantation at Pipu circle Jaro	Chayangtajo	5	Ha.	3.10	Rule 5(2)(b)	27° 29' 42.2" N, 93° 07' 37.9" E
	Seppa FD	East Kameng	Creation of Artificial Plantation at Pipu circle Ahsing	Chayangtajo	5	Ha.	3.10	Rule 5(2)(b)	27° 29' 40.15" N, 93° 08' 3.8" E
	Seppa FD	East Kameng	Creation of Artificial Plantation at Nere	Seppa	5	Ha.	3.10	Rule 5(2)(b)	27° 16' 43.15" N, 93° 08' 1.5" E
	Seppa FD	East Kameng	Creation of Artificial Plantation at Lumdung-Bado	Seppa	5	Ha.	3.10	Rule 5(2)(b)	27° 16' 29.4" N, 93° 04' 38.3" E
	Seppa FD	East Kameng	Creation of Artificial Plantation at Tata Tara Fecha	Seppa	5	Ha.	3.10	Rule 5(2)(b)	27° 19' 41.6" N, 93° 02' 40.47" E
	Seppa FD	East Kameng	Creation of Artificial Plantation at Tungma	Seppa	5	Ha.	3.10	Rule 5(2)(b)	27° 17' 16.6" N, 93° 01' 58.27" E
	Seppa FD	East Kameng	Creation of Artificial Plantation at Kafla-Diki	Seppa	5	Ha.	3.10	Rule 5(2)(b)	27° 17' 46.3" N, 92° 57' 19.4" E
	Seppa FD	East Kameng	Creation of Artificial Plantation at Kafla-Gagung	Seppa	5	Ha.	3.10	Rule 5(2)(b)	27° 17' 19.2" N, 92° 57' 41.9" E
	Seppa FD	East Kameng	Creation of Artificial Plantation at Pampoli-Koro	Seppa	5	Ha.	3.10	Rule 5(2)(b)	27° 18' 57.5" N, 93° 00' 7.01" E 27° 18' 57.6" N, 93° 00' 8.94" E 27° 18' 57.54" N, 93° 00' 12.2" E 27° 18' 57.1" N, 93° 00' 13.27" E
	Seppa FD	East Kameng	Creation of Artificial Plantation at Pipokoro	Seppa	5	Ha.	3.10	Rule 5(2)(b)	27° 15' 34.8" N, 93° 04' 25.07" E
	Seppa FD	East Kameng	Creation of Artificial Plantation at Sangka Moro, near Village Tungma	Seppa	5	Ha.	3.10	Rule 5(2)(b)	27° 17' 26.9" N, 93° 01' 48.7" E
	Seppa FD	East Kameng	Creation of Artificial Plantation at Kamrung Village	Seppa	10	Ha.	6.19	Rule 5(2)(b)	27° 14' 19.36" N, 93° 02' 19.3" E 27° 14' 17.1" N, 93° 02' 20.6" E 27° 14' 15.8" N, 93° 02' 20.5" E 27° 14' 13.7" N, 93° 02' 20.3" E
	Seppa FD	East Kameng	Creation of Artificial Plantation at Wote Area, Bana	Seppa	5	Ha.	3.10	Rule 5(2)(b)	27° 12' 28.6" N, 92° 54' 05.2" E
	Seppa FD	East Kameng	Creation of Artificial Plantation at Lumdung-Hari	Seppa	5	Ha.	3.10	Rule 5(2)(b)	27° 17' 22.6" N, 93° 04' 21.2" E
	Seppa FD	East Kameng	Creation of Artificial Plantation at Lumdung-Sishu	Seppa	5	Ha.	3.10	Rule 5(2)(b)	27° 16' 24.3" N, 93° 04' 11.2" E

	Seppa FD	East Kameng	Creation of Artificial Plantation at Lumdung-Dema	Seppa	5	Ha.	3.10	Rule 5(2)(b)	27° 15' 14.3" N, 93° 04' 41.3" E
	Seppa FD	East Kameng	Creation of Artificial Plantation at Lumdung-Lai	Seppa	5	Ha.	3.10	Rule 5(2)(b)	27° 16' 34.3" N, 93° 04' 37.4" E
	Khellong Forest Division	Pakke-Kessang	Creation of Artificial Plantation at Nargeka (Hojo Bokra river parinnel point) under Namorah Range	Pakke-Kessang	19	Ha.	11.77	Rule 5(2)(b)	Latitude 26°56'45.20"N 26°56'56.76"N 26°57'4.38"N 26°56'59.63"N Longitude 93°13'16.64"E 93°13'12.36"E 93°13'6.75"E 93°12'55.28"E
	Khellong Forest Division	West Kameng	Creation of Artificial Plantation at Balemu under Amartala Range.	Balemu	73	Ha.	45.22	Rule 5(2)(b)	Latitude 26°53'30.33"N 26°53'39.55"N 26°54'22.63"N 26°55'57.34N Longitude 92°06'51.79"E 92°07'04.49"E 92°07'22.01"E 92°07'46.48"E
	Khellong Forest Division	West Kameng	Creation of Artificial Plantation at River Bank (River Bank Stabilization) at Bhalukpong.	Bhalukpong	71	Ha.	43.98	Rule 5(2)(b)	Latitude 27°2'0.27"N 27°1'55.25"N 27°1'25.69"N 27°1'33.53" N Longitude 92°34'23.77"E 92°34'18.55"E 92°36'11.59"E 92°36'10.12"E

	Khellong Forest Division	West Kameng	Creation of Artificial Plantation in elephant corridor (Only for cost of Creation Advance work already done during 2018-19)	Seijosa 1&2, Tippi, Dadzilling & Lanka	50	Ha.	16.78	Rule 5(2)(b)	<p>Seijosa 1 Latitude 26°56'20.82"N 26°56'18.27"N 26°56'07.01"N 26°56'09.79N Longitude 93°0'56.94"E 93°1'13.85"E 93°0'56.14"E 93°0'43.66E</p> <p>Seijosa 2 Latitude 26°58'24.55"N 26°58'13.79" N 26°58'16.03" N 26°58'24.35"N Longitude 93°1'39.02"E 93°1'44.56"E 93°1'57.97"E 93°1'51.93"E</p> <p>Lanka Latitude 27°1'10.01"N 27°0'58.93" N 27°0'54.94" N 27°1'06.00"N Longitude 93°3'14.14"E 93°3'19.54"E 93°3'10.59"E 93°3'05.62"E</p> <p>Tippi Latitude 27°2'22.56"N 27°2'15.20" N 27°2'24.12" N 27°2'30.85"N Longitude 92°35'54.75"E 92°36'01.49"E 92°36'09.92"E 92°36'03.34"E</p> <p>Dadzilling Latitude 27°1'24.74"N 27°1'15.33" N 27°1'10.47" N27°1'21.63"N Longitude 92°37'28.55"E 92°37'24.90"E 92°37'35.35"E 92°37'39.54"E</p>	Amount Sanction only for Cost of Seedling for the AOP Year 2018-19
	Khellong Forest Division	West Kameng	Creation of Artificial Plantation at River Bank (River Bank Stabilization) at Foothills.	Foothills	70	Ha.	43.36	Rule 5(2)(b)	<p>Latitude 26°57'27.60"N 26°57'38.00"N 26°56'15.21"N 26°56'15.08"N Longitude 92°25'19.76"E 92°25'4.49"E 92°25'4.41"E 92°25'19.15"E</p>	

	Khellong Forest Division	West Kameng	Creation of Artificial Plantation at River Bank (River Bank Stabilization) at Rowta.	Rowta	71	Ha.	43.98	Rule 5(2)(b)	Latitude 26°54'14.46" 26°54'6.89" 26°54'13.79" 26°54'14.99" Longitude 92°13'49.74" 92°13'29.77" 92°13'9.99" 92°13'20.26"	
	Khellong Forest Division	West Kameng	Creation of Artificial Plantation at River Bank (River Bank Stabilization) at Balemu.	Balemu	71	Ha.	43.98	Rule 5(2)(b)	Latitude 26°56'11.45" 26°56'2.43" 26°54'51.29" 26°55'1.34 Longitude 92°7'50.86" 92°7'23.62" 92°7'28.18" 92°7'33.56"	
	Khellong Forest Division	West Kameng	Creation of Artificial Plantation at Doimara. (Only for cost of Creation Adv. Work already done during 2018-19)	Foothills	71	Ha.	23.82	Rule 5(2)(b)	Latitude 26°58'24.55"N 26°58'13.79"N 26°58'16.03"N 26°58'24.35"N Longitude 93°1'39.02"E 93°1'44.56"E 93°1'57.97"E 93°1'51.93"E	Amount Sanction only for Cost of Seedling for the AOP Year 2018-19
	Khellong Forest Division	West Kameng	Creation of Artificial Plantation at river bank (river bank stabilization)(Only for cost of Creation Adv. Work already done during 2018-19)	Seijosa	25	Ha.	8.39	Rule 5(2)(b)	Latitude 26°58'24.55"N 26°58'13.79"N 26°58'16.03"N 26°58'24.35"N Longitude 93°1'39.02"E 93°1'44.56"E 93°1'57.97"E 93°1'51.93"E	
	Sessa Orchid Sanctuary under Khellong Forest Division, Bhalukpong	West Kameng	Enrichment of Plantation through Artificial Plantation	Sessa Orchid Sanctuary	70	Ha.	43.36	Rule 5(2)(b)	Latitude 27°6'34.44"N 27°6'31.95"N 27°6'30.23"N 27°6'32.22"N Longitude 92°31'30.48"E 92°31'33.33"E 92°31'30.80"E 92°31'28.20"E	
	SAC									
	Kanubari Forest Division	Longding	Creation of Artificial Plantation at Nginu VFR	Nginu VFR under Longding Range	11	Ha.	6.81	Rule 5 (2) b	26°51'6.90"N 95°22'36.04"E	
	Kanubari Forest Division	Longding	Creation of Artificial Plantation at Kaimoi VFR	Kaimoi VFR under Longding Range	10	Ha.	6.19	Rule 5 (2) b	26°51'18.40"N 95°25'6.08"E	
	Kanubari Forest Division	Longding	Creation of Artificial Plantation at Pongchao	Pongchao under Longding Range	15	Ha.	9.29	Rule 5 (2) b	26°43'4.41"N 95°15'43.79"E	
	Kanubari Forest Division	Longding	Creation of Artificial Plantation at Pumao	Pumao under Longding Range	20	Ha.	12.39	Rule 5 (2) b	26°48'55.63"N 95°14'26.10"E	

	Kanubari Forest Division	Longding	Creation of Artificial Plantation at Longding	Longding under Longding Range	19	Ha.	11.77	Rule 5 (2) b	26°46'5.85"N 95°13'44.78"E
	Khonsa Forest Division	Tirap	Creation of Artificial Plantation at Kolam & Tutnyu	Kolam & Tutnyu	10	Ha.	6.19	Rule 5 (2) b	<u>Kolam</u> N 26° 56 27.1 E 95° 35 42.3 N 26° 56 43.0 E 95° 35 46.6 N 26° 56 31.7 E 95° 35 56.5 N 26° 56 23.6 E 95° 35 48.2 <u>Tutnyu</u> N 26° 56 58.7 E 95° 38 17.2 N 26° 57 00.4 E 95° 38 25.0 N 26° 56 54.2 E 95° 38 30.6 N 26° 56 46.2 E 95° 38 24.2
	Khonsa Forest Division	Tirap	Creation of Artificial Plantation at Dadam, Chinkoi, Kheti	Dadam, Chinkoi, Kheti,	15	Ha.	9.29	Rule 5 (2) b	<u>N26°59'0.67" E95°31'30.00"</u>
	Khonsa Forest Division	Tirap	Creation of Artificial Plantation at Lazu, Raho, Senu	Lazu, Raho, Senu	15	Ha.	9.29	Rule 5 (2) b	<u>Lazu</u> N 26° 53 54.4 E 95° 35 05.3 N 26° 53 49.9 E 95° 35 01.6 N 26° 53 47.9 E 95° 35 01.9 N 26° 53 52.1 E 95° 35 05.6 <u>Raho</u> N 26° 51 31.6 E 95° 31 02.4 N 26° 51 40.4 E 95° 31 12.6 N 26° 51 32.6 E 95° 31 23.1 N 26° 51 19.7 E 95° 31 16.8 <u>Senu</u> N 26° 52 57.0 E 95° 32 45.9 N 26° 52 58.9 E 95° 32 48.9 N 26° 52 57.5 E 95° 32 50.0 N 26° 52 51.5 E 95° 32 51.8

	Khonsa Forest Division	Tirap	Creation of Artificial Plantation at Borduria, Tupi, Kapu, Noksa.	Borduria, Tupi, Kapu, Noksa	21.5	Ha.	13.32	Rule 5 (2) b	Borduria N 27° 01 31.7 E 95° 27 58.7 N 27° 01 21.7 E 95° 27 55.4 N 27° 01 19.4 E 95° 27 59.2 N 27° 01 28.5 E 95° 28 04.4 Tupi N 26° 59 06.9 E 95° 26 43.3 N 26° 59 00.6 E 95° 26 37.2 N 26° 59 00.6 E 95° 26 46.0 N 26° 59 05.6 E 95° 26 48.3 Kapu N 26° 57 43.4 E 95° 23 15.1 N 26° 57 32.3 E 95° 23 18.7 N 26° 57 34.4 E 95° 23 28.4 N 26° 57 43.8 E 95° 23 23.2 No.ksa N26°59'56.4" E95°26'18.5" N26°59'55.6" E95°26'18.0" N26°59'54.9" E95°26'09.7" N26°59'58.2" E95°26'11.0"	
	Deomali Forest Division	Tirap	Creation of Artificial Plantation	Namsang VFR	70	Ha	43.36	Rule 5 (2) b	N- 27°14'59.697" , E-95°32'23.752" N-27°15'07.762" , E-95°32'40.585" N- 27°14'34.912" , E-96°32'24.223"	
	Deomali Forest Division	Tirap	Creation of Artificial plantation	N/mukh	100.0	Ha.	61.94	Rule 5 (2) b	27°15'23.5" N 95°32'15.1" E 27°15'0.7" N 95°32'230.3 E 27°15'31.7" N 95°32'16.5" E	
	Deomali Forest Division	Tirap	Creation of Artificial Plantation	12 Mile Nala	9.95	Ha.	6.16	Rule 5 (2) b	27°04'40.36" N 95°26'40.00" E 27°04'52.53" N 95°26'23.25" E	
	Namsai Forest Division	Changlang	Creation of Artificial Plantation	Manmao	50	Ha.	30.97	Rule 5 (2) b	27°15'17.5" N 96°10'13.2" E	
	Changlang SFD	Changlang	Creation of artifical plantation at Jungsam	Jungsam under Changlang Range	25	Ha.	15.48	Rule 5 (2) b	Jungsam N-27°06'35.8", E-95°44'18.1", N-27°06'16.1", E-95°44'28.0", N-27°06'24.0", E-95°44'24.3", N-27°06'30.5", E-95°44'20.8", N-27°06'22.4", E-95°44'17.6",	

	Changlang SFD	Changlang	Creation of Artificial Plantation in VFMC areas	Longphan and Kuthung (Namdang Block) under Namdang Range	26.5	Ha.	16.41	Rule 5 (2) b	Longphan N-27°13'16.74" E-95°39'03.76" N-27°13'18.20" E-95°39'09.39" Kuthung N-27°14'00.90" E-95°36'58.19" N-27°13'58.50" E-95°36'53.07"	
	Khonsa Forest Division	Tirap	Raising of seedlings for Plantation	Lazu Range	10600	Nos.	1.91	Rule 5 (2) b	Lazu N 26° 53 43.2 E 95° 34 44.8 N 26° 53 42.4 E 95° 34 47.8 N 26° 53 37.6 E 95° 34 47.5 N 26° 53 37.8 E 95° 34 44.0	
	EAC									
	Dibang Forest Division	Lower Dibang Valley	Creation of Artificial Plantation at Kherem RF	Kherem RF	26	Ha.	16.10	Rule 5(2)(b)	N-28°03'11.9" E-95°41'35.7" N-28°03'16.1" E-95°41'37.1" N-28°02'04.5" E-95°41'16.3" N-28°02'21.9" E-95°41'51.1"	PROVISION made as per CAF Rule 2018 to enhance plantation in the Reserve Forest area
	Dibang Forest Division	Lower Dibang Valley	Creation of Artificial Plantation	Gumdu patat	156	Ha.	96.62	Rule 5(2)(b)	N-28°08'53.4"E-95°39'23.7" N-28°09'06.0"E-95°39'32.6" N-28°08'532.2"E-95°38'10.1" N-28°09'06.9"E-95°38'05.8"	
	Dibang Forest Division	Lower Dibang Valley	Creation of Artificial Plantation	Gumdu patat	180	Ha.	111.49	Rule 5(2)(b)	N-28°09'07.5"E-95°38'54.2" N-28°09'56.4"E-95°37'59.6" N-28°09'42.1"E-95°36'50.1" N-28°09'08.6"E-95°37'02.2" N-28°09'08.6"E-95°37'02.2"	
	Dibang Forest Division	Lower Dibang Valley	Creation of Artificial Plantation	Atapha USF	150	Ha.	92.91	Rule 5(2)(b)	N-28°15'23.7"E-95°44'20.1" N-28°15'23.6"E-95°44'20.2" N-28°15'36.5"E-95°44'40.7" N-28°15'50.2"E-95°44'18.6" N-28°15'26.7"E-95°44'17.9" N-28°16'01.7"E-95°44'47.3"	
	Anjaw Forest Division	Anjaw	Raising of Seedlings for Plantation	Kaho village, Kibito & Masai Village (10000 Nos. each)	30000	Nos.	5.70	Rule 5(2)(b)	N-27° 52' 58.6." E-96° 48' 58.9"	

	Anjaw Forest Division	Anjaw	Creation of Artificial Plantation	Kaho village	20	Ha.	13.56	Rule 5(2)(b)	N-27° 52' 58.5." E-96° 48' 58.5"
	Anjaw Forest Division	Anjaw	Creation of Artificial Plantation	Kibito village	20	Ha.	13.56	Rule 5(2)(b)	N-27° 52' 58.6." E-96° 48' 58.5"
	Anjaw Forest Division	Anjaw	Creation of Artificial Plantation	Masai village	20	Ha.	13.56	Rule 5(2)(b)	N-27° 59' 19.95" E-97° 02' 02.57"
	Anini SFD	Dibang Valley	Creation of Artificial Plantation	Anini	11	Ha.	7.46	Rule 5(2)(b)	28°46'55.32"N 95°54'5.52"E
	Anini SFD	Dibang Valley	Creation of Artificial Plantation	Dambeun	11	Ha.	7.46	Rule 5(2)(b)	28°53'15.49 95°58'43.33"E"N
	Anini SFD	Dibang Valley	Creation of Artificial Plantation	Riyali	10.5	Ha.	7.12	Rule 5(2)(b)	28°29'16.62"N 95°50'33.86"E
	Lohit Forest Division	Lohit	Creation of Artificial Plantation	Tafragam & Tezu	48.5	Ha.	30.04	Rule 5(2)(b)	27°53'57.92", 96°13'11.41" (2) 27°53'54.82,96°13'27.92 ,(3) 27°53'49.63", 96°13'39.04" (4) 27°53'46.18", 96°13'44.01"(Tafragam) (1) 27°58'22.77"N,96°15'19.91"E (2) 27°58'14.11"N,96°15'32.36"E(3)27 °57'53.94"N ,96°15'17.99"E
	Lohit Forest Division	Lohit	Creation of artificial plantation (Adv. Work already done during 2018-19)	Digaru RF	100	Ha.	40.74	Rule 5(2)(b)	27°54'21.8", 96°03'10.9" (2) 27°54'58.5,96°03'51.1 ,(3) 27°55'45.2", 96°02'13.4" (4) 27°55'50.5", 96°02'07.8"
	Namsai Forest Division	Namsai	Raising of Seedlings for Plantation	Namsai	50000	Nos.	9.00	Rule 5(2)(b)	N27°-39'-57.4" E95°-51'-34.4" N27°-33'-43.8" E95°-57'-25.4" N27°-33'-31.0" E95°-57'-39.8"
	Namsai Forest Division	Namsai	Artificial Block plantation along the Namsai - Tezu Road	Chowkham	20	Ha.	12.39	Rule 5(2)(b)	27°46'51.17"N 95° 58'8.60"E
	Namsai Forest Division	Namsai	Raising of Seedlings for Plantation	Manabhum	200000	Nos.	36.00	Rule 5(2)(b)	N27°-44'-59.5" E95°-55'-38.4" N27°-36'-9.42" E95°-59'-45.18" N27°-41'-34.74" E95°-58'-0.70"
	Namsai Forest Division	Namsai	Raising of Seedlings for Plantation	Tengapani	200000	Nos.	36.00	Rule 5(2)(b)	N27°-46'-11.30" E95°-58'-52.29"

	Namsai Forest Division	Namsai	Raising of Seedlings for Plantation	Chowkham	150000	Nos.	27.00	Rule 5(2)(b)	N27°-48'-39.61" E96°-01'-50.51" N27°-48'-39.91" E96°-01'-50.79"	
	Namsai Forest Division	Namsai	Raising of Seedlings for Plantation	Medo	150000	Nos.	27.00	Rule 5(2)(b)	N27°-47'-21.3" E96°-10'-51.0" N27°-46'-20.7" E96°-18'-40.3" N27°-47'-52.4" E96°-17'-37.6"	
	State Authority	Papum Pare	Strip plantation along girls residential school in Arunachal Pradesh by planting of Jatropha cuttings in 3 rows of 1000 mtrs. of each periphery	State Authority	76	Nos.	27.36	Rule 5(2)(b)	N 27° 07' 18.52"E 93° 42' 05.32	
	CAC									
	Yingkiong Forest Division	Upper Siang & Siang	Raising of seedling for Plantation	All Ranges	50000	Nos.	9.50	Rule 5(2)(b)	28°38'41.43"N 28°32'35.42"N 28°47'40.47" N 95°13'37.01"E 95°03'44.11"E 95°50'55.28"E	
	Pasighat Forest Division	East Siang	Creation of Artificial Plantation at Poba RF	Poba RF under Ruksin Range Compartment No. 5 pt	20	Ha.	11.79	Rule 5(2)(b)	27°54'25.90"N,95°17'9.96"E 27°54'22.54"N,95°17'5.49"E 27°54'17.13"N,95°17'12.72"E 27°54'20.23"N,95°17'18.87"E	
	Pasighat Forest Division	East Siang	Creation of Artificial Plantation	Sigar Area	43	Ha.	26.63	Rule 5(2)(b)	28° 6'8.64"N,95°22'27.89"E 28° 6'8.25"N,95°22'48.28"E 28° 5'55.16"N,95°22'28.70"E 28° 5'55.71"N,95°22'47.73"E	
	Pasighat Forest Division	East Siang	Creation of Artificial Plantation	Remi Area	42	Ha.	26.01	Rule 5(2)(b)	27°58'0.95"N,95°14'16.25"E 27°58'0.85"N,95°14'24.42"E 27°57'57.77"N,95°14'15.09"E 27°57'57.72"N,95°14'23.16"E	
	Yingkiong Forest Division	Upper Siang	Creation of Artificial Plantation at Pugging-Yingkiong Compt.-22	Pugging-Yingkiong Compt.-22	8.5	Ha.	5.76	Rule 5(2)(b)	28°43'6.75"N 28°43'11.88"N 28°43'4.34"N 28°42'59.11"N 28°42'57.32"N 95° 0'2.39"E 95° 0'21.27"E 95° 0'22.20"E 95° 0'5.32"E 94°59'58.55"E	

Yingkiong Forest Division	Upper Siang	Creation of Artificial Plantation at Simong Gobuk Compt.-48	Simong Gobuk Compt.-48	39.0	Ha.	26.43	Rule 5(2)(b)	28°36'2.93"N 28°36'9.60"N 28°35'57.09"N 28°35'44.25"N 28°35'48.89"N 95° 4'32.54"E 95° 4'58.84"E 95° 5'14.91"E 95° 4'27.48"E 95° 4'18.12"E
Yingkiong Forest Division	Upper Siang	Creation of Artificial Plantation at Komkar-Geku compt. -87	Komkar-Geku compt. -87	25.3	Ha.	17.11	Rule 5(2)(b)	28°30'50.75"N 28°31'4.84"N 28°30'53.15"N 28°30'26.55"N 28°30'39.11"N 95° 9'4.86"E 95° 9'39.66"E 95°10'2.61"E 95° 9'44.41"E 95° 9'33.17"E
Yingkiong Forest Division	Upper Siang	Creation of Artificial Plantation at Sumsing-Sibum compt.-127	Sumsing-Sibum compt.-127	25.5	Ha.	17.27	Rule 5(2)(b)	28°23'19.73"N 28°23'7.12"N 28°23'8.87"N 28°23'32.19"N 28°23'34.84"N 95°09'49.3"E 95° 8'48.68"E 95° 9'5.74"E 95° 8'59.65"E 95° 8'25.98"E
Yingkiong Forest Division	Upper Siang	Creation of Artificial Plantation at Janbo - Sering compt-192	Janbo - Sering compt-192	6.5	Ha.	4.41	Rule 5(2)(b)	28°48'02.0"N 28°48'09.0"N 28°48'17.0"N 28°48'10.0"N 28°48'08.0"N 94°51'55.0"E 94°51'5.0"E 94°51'56.0"E 94°52'06.0"E 94°52'10.0"E
Yingkiong Forest Division	Upper Siang	Creation of Artificial Plantation at Ramsing- Karko compt-195	Ramsing- Karko compt-195	20.0	Ha.	13.56	Rule 5(2)(b)	28°43'2.55"N 28°43'11.79"N 28°43'25.46"N 28°43'7.43"N 28°43'2.44"N 95° 0'4.80"E 95° 0'17.03"E 94°59'57.04"E 94°59'54.04"E 94°59'58.00"E

	Along Forest Division	West Siang	Creation of Artificial Plantation at Dein area at Boru Raksap	Dein area at Boru Raksap	32	Ha.	19.82	Rule 5(2)(b)	N-28°15'42.6" E-94°35'20.3" N-28°15'41.3" E-94°35'31.1" N-28°15'38.0" E-94°35'28.3" N-28°15'39.7" E-94°35'29.8"	
	Along Forest Division	West Siang District	Creation of Artificial Plantation at Karbak Geyi area.	Karbak Geyi	3.65	Ha.	2.26	Rule 5(2)(b)	1. N-28°04'25" E-094°45'02" 2. N-28°04'28" E-094°44'55" 3. N-28°04'29" E-094°45'01" 4. N-28°04'24" E-094°45'54" 5. N-28°04'34" E-094°44'55"	
	Along Forest Division	West Siang District	Creation of Artificial Plantation at Hu-Yami.	Hu-Yami	10	Ha.	6.19	Rule 5(2)(b)	1. N-28°10'02.5" E-094°44'33.2" 2. N-28°10'00.9" E-094°44'41.5" 3. N-28°10'09.9" E-094°44'39.12" 4. N-28°10'03.7" E-094°41'39.5"	
	Along Forest Division	West Siang District	Creation of Artificial Plantation at Banji area.	Yigi Kaum	10	Ha.	6.19	Rule 5(2)(b)	1. N-28°10'00.0" E-094°43'28.0" 2. N-28°12'10.6" E-094°44'41.9" 3. N-28°12'10.1" E-094°44'41.9" 4. N-28°09'57.6" E-094°43'24.2" 5. N-28°10'01.1" E-094°43'24.6"	

	Along Forest Division	West Siang District	Creation of Artificial Plantation at Mengi Yorlo.	Darka	10	Ha.	6.19	Rule 5(2)(b)	<ol style="list-style-type: none"> 1. N-28°6'58.6" E-094°45'21.4" 2. N-28°6'52.6" E-094°45'29.3" 3. N-28°16'52.3" E-094°44'32.6" 4. N-28°6'51.4" E-094°45'25.1" 5. N-28°6'55.4" E-094°45'28.2" 	
	Along Forest Division	West Siang District	Creation of Artificial Plantation at Takpu Bagra.	Takpu Bagra	12	Ha.	7.43	Rule 5(2)(b)	<ol style="list-style-type: none"> 1. N-28°03'28.3" E-094°47'05.1" 2. N-28°03'24.1" E-094°47'05.2" 3. N-28°03'21.5" E-094°47'08.8" 4. N-28°03'21.6" E-094°47'09.9" 	
	Along Forest Division	West Siang District	Creation of Artificial Plantation at Hinik area.	Hu-Moli	10	Ha.	6.19	Rule 5(2)(b)	<ol style="list-style-type: none"> 1. N-28°09'30.8" E-094°40'40.3" 2. N-28°09'31.1" E-094°40'42.5" 3. N-28°09'30.9" E-094°40'44.0" 4. N-28°11'42.5" E-094°40'48.7" 	
	Along Forest Division	West Siang District	Creation of Artificial Plantation at Piggsi.	Biru	5	Ha.	3.10	Rule 5(2)(b)	<ol style="list-style-type: none"> 1. N-28°11'43" E-094°49'42" 2. N-28°11'38" E-094°49'46" 3. N-28°11'36" E-094°49'49" 4. N-28°11'34" E-094°49'50" 5. N-28°11'36" E-094°49'44" 	

Along Forest Division	West Siang District	Creation of Artificial Plantation at Gite area.	Dego village	5	Ha.	3.10	Rule 5(2)(b)	<ol style="list-style-type: none"> 1. N-28°10'42" E-094°49'39" 2. N-28°10'45" E-094°49'39" 3. N-28°10'46" E-094°49'40" 4. N-28°10'42" E-094°49'42" 5. N-28°10'42" E-094°49'40" 	
Along Forest Division	West Siang District	Creation of Artificial Plantation at Eyi area.	Doji Jelly	5	Ha.	3.10	Rule 5(2)(b)	<ol style="list-style-type: none"> 1. N-28°04'14" E-094°48'40" 2. N-28°04'12" E-094°48'40" 3. N-28°04'08" E-094°48'39" 4. N-28°04'12" E-094°48'34" 5. N-28°04'14" E-094°48'36" 6. N-28°04'12" E-094°48'38" 	
Along Forest Division	West Siang District	Creation of Artificial Plantation at Degi	Degi	21	Ha.	13.01	Rule 5(2)(b)	<ol style="list-style-type: none"> 1. N-28°12'55" E-094°52'07" 2. N-28°12'55" E-094°52'05" 3. N-28°12'53" E-094°52'03" 4. N-28°12'52" E-094°52'05" 5. N-28°12'53" E-094°52'09" 	
Along Forest Division	West Siang District	Creation of Artificial Plantation at Tapi Rayom	Tapi Rayom	20	Ha.	12.39	Rule 5(2)(b)	<ol style="list-style-type: none"> 1. N-28°12'50" E-094°50'54" 2. N-28°12'49" E-094°50'50" 3. N-28°12'47" E-094°50'53" 4. N-28°12'50" E-094°50'00" 5. N-28°12'59" E-094°50'08" 	

Along Forest Division	Leparada	Creation of Artificial Plantation at Pir-Apu of Bam village.	Pir-Apu	10	Ha.	6.19	Rule 5(2)(b)	<ol style="list-style-type: none"> 1. N-28°2'13" E-094°41'4" 2. N-28°2'15" E-094°41'3" 3. N-28°2'15" E-094°41'4" 4. N-28°2'20" E-094°41'20" 5. N-28°2'15" E-094°41'17"
Along Forest Division	Shi-Yomi	Creation of Artificial Plantation of Local mixed spp. At Pipu area, Monigong.	Monigong	18	Ha.	11.15	Rule 5(2)(b)	<ol style="list-style-type: none"> 1. N-28°38'41.29" E-094°20'48.65" 2. N-28°38'34.00" E-094°20'37.48" 3. N-28°38'23.57" E-094°20'31.77" 4. N-28°38'07.57" E-094°20'42.45" 5. N-28°38'12.91" E-094°20'07.89"
Along Forest Division	Shi-Yomi	Creation of Artificial Plantation At Pullom-II, Monigong.	Monigong	10	Ha.	6.19	Rule 5(2)(b)	<ol style="list-style-type: none"> 1. N-28°47'50.6" E-094°16'38.3" 2. N-28°47'53.8" E-094°16'38.26" 3. N-28°47'47.34" E-094°16'47.44" 4. N-28°47'49.68" E-094°16'41.8" 5. N-28°47'46.03" E-094°16'49.74"
Along Forest Division	Shi-Yomi	Creation of Artificial Plantation of Local mixed spp. at Take Ngurak, Pene	Pene	10	Ha.	6.19	Rule 5(2)(b)	<ol style="list-style-type: none"> 1. N-28°31'11.22" E-094°33'04.14" 2. N-28°31'13.32" E-094°32'56.46" 3. N-28°31'19.98" E-094°32'59.04" 4. N-28°31'20.64" E-094°32'59.76" 5. N-28°31'24.00" E-094°33'10.02"

Daporijo Forest Division	Kamle	Creation of Artificial Plantation at Yitor	Yitor Village	8	Ha.	4.96	Rule 5(2)(b)	N 27 55'55.3 E 94 08'29.3 N 27 55'55.6 E 94 08'32.4
Daporijo Forest Division	Kamle	Creation of Artificial Plantation at Yitor	Yitor Village	8	Ha.	4.96	Rule 5(2)(b)	N 27 55'53.5 E 94 08'23.2 N 27 55'54.0 E 94 08'26.3
Daporijo Forest Division	Upper Subansiri	Creation of Artificial Plantation at Chordi Takte at Gichi Dignium Village Under Taliha Range	Chordi takte at Gichi Dignium	32	Ha.	19.82	Rule 5(2)(b)	N-28°06' 10.50" E- 94°07'55.69" N-28°06' 19.27" E-94°08'05.28" N- 28°06' 17.26" E-94°07'59.08" N-28°06' 21.18" E- 94°08'11.23"
Daporijo Forest Division	Upper Subansiri	Creation of Artificial Plantation at Pitak Rijo at Namchi Village Under Taliha Range	Pitak Rijo at Namchi Village	32	Ha.	19.82	Rule 5(2)(b)	N-28°02' 50.62" E- 94°05'11.00" N-28°02' 50.62" E-94°05'11.01" N- 28°02' 52.83" E-94°05'11.10" N-28°02' 52.78" E- 94°05'11.04"
Daporijo Forest Division	Upper Subansiri	Creation of Artificial Plantation at Nyabok Rijo at New Riddi Village Under Maro Range	Nyabok Rijo at New Riddi Village	6	Ha.	3.72	Rule 5(2)(b)	N-28°01' 02.43" E- 94°12'09.39" N-28°01' 04.11" E-94°12'10.37" N- 28°01' 05.83" E-94°12'12.00" N-28°01' 07.72" E-94°12'13.12"
Daporijo Forest Division	Upper Subansiri	Creation of Artificial Plantation at Taa Attok at Old Richi Village Under Maro Range	Taa Attok at Old Richi Village	6	Ha.	3.72	Rule 5(2)(b)	N-28°00' 54.13" E- 94°15'23.78" N-28°00' 56.33" E-94°15'31.32" N- 28°01' 01.84" E-94°15'32.42" N-28°01' 06.45" E-94°15'29.15"
Daporijo Forest Division	Upper Subansiri	Creation of Artificial Plantation at Yugirijo at Richi Village Under Maro Range	Yugirijo at Richi Village	6	Ha.	3.72	Rule 5(2)(b)	N-28°01' 38.62" E- 94°15'37.49" N-28°01' 34.84" E-94°15'36.59" N- 28°01' 40.31" E-94°15'35.20" N-28°01' 34..07" E- 94°15'34.76"
Daporijo Forest Division	Upper Subansiri	Creation of Artificial Plantation at Aah Koro at Agi Nirin Village Under Maro Range	Aah Koro at Agi Nirin Village	5	Ha.	3.10	Rule 5(2)(b)	N-28°01' 22.59" E-94°17'15.81" N-28°01' 23.96" E- 94°17'13.85" N-28°01' 22.15" E-94°17'10.18" N-28°01' 20..03" E-94°17'11.09"

Daporijo Forest Division	Upper Subansiri	Creation of Artificial Plantation at Tekh Namchi at Mache Marde Village Under Maro Range.	Tekh Namchi at Mache Marde	5	Ha.	3.10	Rule 5(2)(b)	N-27°58' 40.42" E-94°17'12.50" N-27°58' 39.59" E-94°17'18.09" N-27°58' 37.83" E-94°17'18.43" N-27°58' 38..41" E-94°17'13.38"
Daporijo Forest Division	Upper Subansiri	Creation of Artificial Plantation at Tehkoro at Bui Village Under Maro Range.	Tehkoro at Bui Village	6	Ha.	3.72	Rule 5(2)(b)	N-28°03' 42.13" E-94°11'25.22" N-28°03' 44.15" E-94°11'26.73" N-28°03' 40.08" E-94°11'96.01" N-28°03' 40..11" E-94°11'27.95"
Daporijo Forest Division	Upper Subansiri	Creation of Artificial Plantation at Digbak Village Under Maro Range.	Digbak Village	7	Ha.	4.34	Rule 5(2)(b)	N-27°59' 24.87" E-94°15'52.62" N-27°59' 28.00" E-94°15'52.40" N-27°59' 29.84" E-94°15'50.77" N-27°59' 26..70" E-94°15'48.63"
Daporijo Forest Division	Upper Subansiri	Creation of Artificial Plantation at Tode Village Under Maro Range.	Tode Village	7	Ha.	4.34	Rule 5(2)(b)	N-27°58' 24.35" E-94°27'53.07" N-27°58' 28.39" E-94°27'57.97" N-27°58' 33.43" E-94°27'56.14" N-27°58' 30..52" E-94°27'52.10"
Daporijo Forest Division	Upper Subansiri	Creation of Artificial Plantation at Balarijo under Maro Range Village	Balarijo	8	Ha.	4.96	Rule 5(2)(b)	N-28°04' 11.27" E-94°12'15.43" N-28°04' 10.56" E-94°12'20.09" N-28°04' 16.84" E-94°12'23.73" N-28°04' 16..17" E-94°12'18.84"
Daporijo Forest Division	Upper Subansiri	Creation of Artificial Plantation at Pillong Malling under Taliha Range	Pillong Malling	16	Ha.	9.91	Rule 5(2)(b)	N-28°15' 01" E-94°13'36" N-28°15' 08." E-94°13'39" N-28°15' 10" E-94°13'42" N-28°15'12" E-94°13'46"
Daporijo Forest Division	Upper Subansiri	Creation of Artificial Plantation at Duchok under Taliha Range	Duchok Village	16	Ha.	9.91	Rule 5(2)(b)	N-28°13' 51.85" E-94°07'30.02" N-28°13' 53.27" E-94°07'34.08" N-28°13' 56.03" E-94°07'30.07" N-28°13' 54..18" E-94°07'36.01"

	Daporijo Forest Division	Upper Subansiri	Creation of Artificial Plantation at Talom Riktak under Taliha Range	Talom Riktak Village	17	Ha.	10.53	Rule 5(2)(b)	N-28°14' 12.91" E-94°05'53.65" N-28°14' 18.39" E-94°05'54.68" N-28°14' 20.09" E-94°05'56.17" N-28°14' 19.40" E-94°05'56.08"	
	Daporijo Forest Division	Upper Subansiri	Creation of Artificial Plantation at Yikte Village	Yikte Village	32	Ha.	19.82	Rule 5(2)(b)	N-28°22' 06.11" E-93°36'17.08" N-28°22' 09.16" E-93°36'17.10" N-28°22' 12.09" E-93°36'19.12" N-28°22' 18.02" E-93°36'20.08"	
	Likabali Forest Division	Lower Siang	Raising of seedlings for plantation	Likabali	112000	Nos.	20.16	Rule 5(2)(b)	N 27° 39' 33.96" E 94° 42'52.12"	
			Sub-Total of Rule 5(2)(b)		1255291.84	Ha.		3388.80		
Silvicultural Operations in forests as per CAF Rule 5(2)(C)										
	WL Circle									
	Kamlang TR & WLS	Tezu	Weed eradication (Silvicultural operations)	Between Sinabari Champa- 10 Ha., Chikrong Pimai- 90 Ha., Sheebarai- 67 Ha.	167	Ha.	10.01	Rule 5(2)(c)	27° 44'12.97"N 96° 26'30.55"E 27° 43'30.05"N 96° 29'30.45"E 27° 42'47.49"N 96°31'0.07"E 27° 44'21.62"N 96° 27'16.37"E	
	Pakke WLS Div & T.R, Seijosa	Pakke-Kessang	Weed Eradication (Silvicultural operations)	Tippi /Seijosa / Rillo	100	Ha.	6.00	Rule 5(2)(c)	27° 28'23"N 92° 46.80"E 27° 15'5.46"N 92° 46'5.39"E 27° 01'7.70"N 92°51'28.55"E 27° 2'33.50"N 92° 39'57.38"E	
	Sessa Orchid Sanctuary under Khellong Forest Division, Bhalukpong	West Kameng	Rehabilitation of Orchids obtained during widening of BCT Road for development of Orchid under Sessa Orchid Sanctuary	Sessa Orchid Sanctuary	5500	Nos.	11.00	Rule 5(2)(c)	Latitude 27° 6'22.68"N 27° 6'20.53"N 27° 6'17.35"N 27° 6'17.70"N 27° 6'25.22"N Longitude 92°31'29.59"E 92°31'29.66"E 92°31'33.19"E 92°31'25.82"E 92°31'23.55"E	Provision is made to rehabilitate orchids being damaged in widening of BCT highway road

	Shergaon for Eagle Nest WLS	West Kameng	Eradication of obnoxious / exotic weeds from the sanctuary (Silvicultural operation)	Chaku, Khellong, Alubari & Ramalingam	126	Ha.	7.55	Rule 5(2)(c)	N27°11'45.56" E92°27'44.80" N27°10'13.34" E92°27'33.08" N27°06'724" E92°26'007" N27°06'483" E92°25'701" N27°11'04.59" E92°27'55.28" N27°10'10.14" E92°27'30.79" N27°10'16.67" E92°27'34.54" N27°06'09.53" E92°24'45.79" N27°06'06.53" E92°24'43.71" N27°12'18.01" E92°27'38.49" N27°12'17.36" E92°27'39.49" N27°12'17.83" E92°27'39.86"	
			Sub-Total of Rule 5(2) (C)					34.56		
Protection of plantation and forests as per CAF Rule 5(2) (d)										
	WAC									
	Shergaon	West Kameng	Protection and development of Rhododenron Arboreum heritage site at Kamchoyam area.	Shergaon Range	6.7	Ha.	6.00	Rule 5(2)(d)	Rhododendron arboreum are being extracted for fuelwood posing threat to the area. The area is a heritage site and religiously connected with the Shertukpens. The local VFMC Ha.ve requested the Forest department to protect and develop the area . The site is also the catchment area. N27°07'13.02" E92°16'33.10" N27°07'16.08" E92°16'18.40"	
	Shergaon	West Kameng	Construction of protection camp (OBT) at Thungri VFR	Rupa Range	2	No.	4.80	Rule 5(2)(d)	N27°09'55.95" E92°23'19.68" N27°11'49.94" E92°23'56.48" N27°11'50.02" E92°23'56.64" N27°11'49.78" E92°23'56.70"	
	Shergaon	West Kameng	Construction of protection camp (OBT) at Jigaon VFR.	Shergaon Range	1	No.	2.40	Rule 5(2)(d)	N27°12'16.33" E92°20'54.87"	

	Shergaon	West Kameng	Procurement of logistics for protection of forests and wildlife for frontline staff Required for protection duties. Procurement of Equipments for protection of forests & wildlife. a. First Aid kit @ Rs 2000/-(40 kits) b. Utensils @ Rs 5000/-(8 sets) c. Backpack @ Rs 2000/-(80 Nos.) d. Winter jacket @ Rs 2000/-(80 Nos.) e. Poncho – Raincoat@ Rs 1000/- (40 Nos.) f. Sleeping bag @ Rs 2000/-(30 Nos.) g. Emergency light@2500/- (8 Nos.) h. Boots @ Rs 2000/- (80 Nos.) i. Ground sheet @ Rs 400/- (20 Nos.) j. Mosquito net @ Rs 1400/-(20 Nos.) k. Tarpaulin @ Rs1500/- (20 Nos.) l. Dao @ Rs 500/- (24 Nos.) m. Misc. items @ Rs 5000/- per camp(20 camp)	Kalaktang, Rupa, Shergaon	APR	No.	9.00	Rule 5(2)(d)		
	Shergaon	West Kameng	Demarcation of Shergaon VFR by construction of CC boundary pillar.	Shergaon Range	200	Nos.	4.40	Rule 5(2)(d)	N27°06'477" E92°07'193" N27°05'26.12" E92°06'39.20" N27°11'48.43" E92°23'53.20"	
	Shergaon	West Kameng	Demarcation of Chingi VFR by construction of CC boundary pillar.	Kalaktang	200	Nos.	4.40	Rule 5(2)(d)	N27°08'46.23" E92°16'54.34" N27°08'59.05" E92°16'34.67" N27°08'56.00" E92°16'31.43" N27°08'59.41" E92°16'07.56"	

	Seppa FD	East Kameng	Procurement of Equipments for protection of forests & wildlife. a. First Aid kit @ Rs 2000/-(10 kits) b. Utensils @ Rs 5000/-(2 sets) c. Backpack @ Rs 2000/-(40 Nos.) d. Winter jacket @ Rs 2000/-(40 Nos.) e. Poncho – Raincoat@ Rs 1000/- (10 Nos.) f. Sleeping bag @ Rs 2000/-(10 Nos.) g. Emergency light@2500/- (2 Nos.) h. Boots @ Rs 2000/- (40 Nos.) i. Ground sheet @ Rs 400/- (10 Nos.) j. Mosquito net @ Rs 1400/-(10 Nos.) k. Tarpaulin @ Rs1500/- (5 Nos.) l. Dao @ Rs 500/- (10 Nos.) m. Misc. items @ Rs 5000/- per camp(5 camp)	All Ranges	item wise	Nos.	3.61	Rule 5(2)(d)		
	WL CIRCLE									
	Pakke WLS Division & T.R, Seijosa	Pakke-Kessang	Procurement of Camp equipments like torches, solar lighting, dao etc @ 5000/- per camp.	Tippi/Seijosa/Rillo	40	Camps	2.00	Rule 5(2)(d)		
	Shergaon for Eagle Nest WLS	West Kameng	Protection of forest i/c tagging, numbering of floral species, gap planting, SMC and development of Eco development site of Singchung Bugun Village Community Reserve.	SBVCR	61	Ha.	5.00	Rule 5(2)(d)	The local SBVCR Have requested the Forest department to protect and develop the area . The site is also the catchment area. Prescribed under Management Plan of SBVCR. N27°11'45.53" E92°27'44.80" N27°11'40.73" E92°27'44.41" N27°11'41.58" E92°27'49.38" N27°11'42.25" E92°27'48.68"	

	Shergaon for Eagle Nest WLS	West Kameng	Procurement of Equipments for protection of forests & wildlife. a. First Aid kit @ Rs 1860/-(5 kits) b. Utensils @ Rs 5000/-(2 sets) c. Backpack @ Rs 1500/-(10 Nos.) d. Winter jacket @ Rs 1500/-(10 Nos.) e. Poncho – Raincoat@ Rs 1000/- (10 Nos.) f. Sleeping bag @ Rs 1500/-(10 Nos.) g. Water purifier @ Rs 2500/- (3 Nos.) h. Boots @ Rs 1000/- (20 Nos.) i. Ground sheet @ Rs 400/- (10 Nos.) j. Mosquito net @ Rs 1400/-(10 Nos.) k. Binocular @ Rs 7600/- (4 Nos.) l. Tarpaulin @ Rs1500/- (5 Nos.) m. Digital Camera@ Rs 25000/- (1 No.) n. Dao @ Rs 500/- (10 Nos.) o. Emergency light@2450/- (2 Nos.) p.Misc. items @ Rs 5000/- per camp(3 camp)	Singchung WL Range	115 item wise x 4 camp	Nos.	8.25	Rule 5(2)(d)	Required for protection duties. N27°12'11.81" E92°27'42.10"	
	Shergaon for Eagle Nest WLS	West Kameng	Demarcation of EWLS boundary by construction and erection of CC boundary pillar.	Singchung WL Range	400	No.	8.80	Rule 5(2)(d)	N27°07'30.50" E92°27'21.40" N27°07'54.42" E92°26'32.12" N27°07'29.75" E92°27'22.83" N27°01'49.10" E92°23'48.23" N27°00'59.66" E92°24'02.88" N27°01'02.87" E92°24'01.69"	
	Shergaon for Eagle Nest WLS	West Kameng	Demarcation of SBVCR boundary by construction and erection of CC boundary pillar.	Singchung WL Range	200	No.	4.40	Rule 5(2)(d)	N27°10'15.75" E92°27'34.11" N27°09'58.21" E92°27'30.89" N27°09'33.02" E92°27'36.67" N27°09'01.68" E92°28'18.70" N27°08'16.71" E92°27'34.23" N27°08'03.96" E92°27'23.60" N27°07'31.60" E92°27'21.15"	
	State Authority	Papum Pare	Medium Motor Vehicles	State CAMPA	3	Nos.	69.60	Rule 5(2)(d)		
	State Authority	Papum Pare	Procurement of Vehicles for frontline staff	State CAMPA	11	Nos.	116.00	Rule 5(2)(d)		

			Sub-Total of Rule 5(2) (d)					248.65		
Pest & Disease control in forests as per Rule 5 (2) (e)										
	Shergaon for Eagle Nest WLS	West Kameng	Control of diseases and pests in forests under EWLS by engaging physical, cultural, chemical, and biological measures by engaging Entomologists and VLW's.	Alubari, Lama Camp, Chaku, Bomphu & Sissni	Vulne- rable areas		6.00	Rule 5(2)(e)	N27°04'56.06" E92°24'26.45" N27°03'52.79" E92°24'32.06" N27°02'17.58" E92°24'56.92" N27°07'28.64" E92°27'26.09" N27°09'14.70" E92°27'29.36" N27°09'57.17" E92°27'37.24"	
			Sub-Total of Rule 5(2) (e)					6.00		
Forest fire prevention and control operation as per CAF Rule 5(2)(f)										
	WAC									
	Shergaon	West Kameng	Procurement of PPE, fire fighting equipments and fire extinguisher for fire fighting operations in forest areas. Procurement of PPE, fire fighting equipments, and fire extinguishers. Fire retardant clothing-@7000X30, Rake @ 500X 30, Fire beater @ 1000X30, Fire extinguisher- Co2 type 4.5 kgs @6500X30, Fire extinguisher- ABC powder type 6 kgs @ 5000X30, PGB @2500X40, Helmet @1200X40, Gloves @650X40, Gum boot @2500X40, safety google@ 600X40.	Kalaktang, Rupa, Shergaon	APR	No.	9.00	Rule 5(2)(f)	The Conifer and Temperate Forests are very prone to forest fire. Large tracts of forest areas are frequently burnt . The item of work is most essential and requested to be considered. N27°06'477" E92°07'193" N27°08'54.05" E92°16'21.10" N27°06'477" E92°07'193" N27°05'26.12" E92°06'39.20" N27°11'48.43" E92°23'53.20"	

	Seppa FD	East Kameng	<p>Forest Fire Prevention and Control Operation (Details of Items)</p> <p>1.Fire Extinguisher 20 pcs @ 3750/-</p> <p>2.Shovel 20 Pcs @ 350/-</p> <p>3.Rouge Fire Tools = 5 set @ 9500</p> <p>4.SmokeHa.ser Pro fire Pump Bag i/c carry rack 5 set</p> <p>5. Fire Axe 20 pcs@ 550</p> <p>6. Fire Shelter tent 5 set @ 25000</p> <p>7. Fire Resistent wear @ 3000 per set for 10 pcs</p> <p>8. Fire fighting Boot = 20 pcs @ 1250</p> <p>9. Fire fighting gloves = 20 pcs @ 500</p> <p>10. Helmet 20 Pcs @ 2000</p> <p>11. Fire retardent tarpaulin @ 180 per sqm for 3.5 mtr x 9 mtr x 6 pcs</p> <p>11. Power cHa.in Saw 1 set @35100</p>	All Ranges	1	Nos.	5.30	Rule 5(2)(f)	
	Biological park	Papum Pare	<p>(i). Creation of fireline</p> <p>(ii) Purchase of fire fighting equipments like fire extinguishers. Fire retardant clothing, Rake, Fire beater Fire extinguisher- Co2 type 4.5 kgs, Fire extinguisher- ABC powder type 6 kgs, PGB, Helmet, Gloves ,Gum boot etc.</p>	Biological Park	1.2	Km.	2.20	Rule 5(2)(f)	<p>27°04'19.8"N/93°34'51.7"E ;</p> <p>27°04'20.5"N/ 93°34'47.6"E ;</p> <p>27°04'21.5"N / 93°34'44.4"E</p> <p>27°03'46.1"N / 93°34'23.6"E ;</p> <p>27°03'43.1"N / 93°34'25.6"E</p> <p>27°03'38.3"N 93°34'45.3"E,</p>

	Shergaon for Eagle Nest WLS	West Kameng	Procurement of PPE, fire fighting equipments and fire extinguisher for fire fighting operations in forest areas. Procurement of PPE, fire fighting equipments, and fire extinguishers. Fire retardant clothing-@7000X30, Rake @ 500X 30, Fire beater @ 1000X30, Fire extinguisher- Co2 type 4.5 kgs @6500X30, Fire extinguisher- ABC powder type 6 kgs @ 5000X30, PGB @2500X40, Helmet @1200X40, Gloves @650X40, Gum boot @2500X40, safety google@ 600X40.	Singchung WL Range	APR	No.	4.00	Rule 5(2)(f)	The Conifer and Temperate Forests are very prone to forest fire. Large tracts of forest areas are burnt . The item of work is most essential and requested to be considered. N27°12'11.81" E92°27'42.10"	
	Along FD	Shi-Yomi	Procurement of PPE, fire fighting equipments and fire extinguisher for fire fighting operations in forest areas. Procurement of PPE, fire fighting equipments, and fire extinguishers. Fire retardant clothing, Rake, Fire beater, Fire extinguisher- Co2 type 4.5 kgs, Fire extinguisher- ABC powder type 6 kgs, Helmet, Gloves, Gum boot etc.	Mechuka		Nos.	3.06	Rule 5(2)(f)		
			Sub-Total of Rule 5(2) (f)					23.56		
Soil & Moisture conservation works in the forests as per CAF Rule 5(2)(g)										
	WAC									
	Kra Daadi	Kra Daadi	Construction of checkdam with earthen/ boulder bunds of 1.2m x 1.2m x 2m & natural strips for land stabilization and control of landslide & soil erosion @ 86000/10 Mtr. at Sangchang	at Sangchang	175	Nos.	15.05	Rule 5 (2) (g)	27°48' 44.44"N 93°45'34.52" E 27°48' 52.73"N 93°45'44.34" E 27°48' 54.06"N 93°45'58.36" E 27°48' 40.06"N 93°45'41.34" E	

	Kra Daadi	Kra Daadi	i) Soil and moisture conservation in the catchment areas of Gumba Langdang area of Modu village under Tali circle by construction of Burushwood check dam of (2.5x2x1)m x 41 Nos	Gumba Langdang area of Modu village under Tali circle (1). Tatung Kotter Nallah	41	Nos.	1.99	Rule 5 (2) (g)	27°59'33.29"N 93°52'23.76"E 27°59' 50.10"N 93°52'36.90"E 27°58'59.20"N 93°52'54.40"E 27°59'15.87"N 93°53'06.25"E	
			ii).Soil and moisture conservation in the catchment areas of Gumba Langdang area of Modu village under Tali circle by construction Gabian Structure by wire crated Check Dam of (10x0.6x5)m - 47 Nos.@ 2 unit per Ha. □	(2) Niya Happa Nallah (3) Hokposoku Nallah	47	Nos.	47.66			
	Banderdewa FD	Papum Pare	Const. of check dam under soil and Moisture conservation in the catchment area under Doimukh circle for protection of plantation from damages and soil erosion during flash flood. By providing and laying of boulder apron laid in wire crates made.It is proposed to take up the S & MC as per approved Norms & rate . S & MC works shall be taken up at the catchment area under Doimukh circle @ 2 units per Ha. Soil & Moisture conservationIt is proposed to take up the following S& MC measures such as Brushwood checkdam of 7x3x1=21cum and boulder Check Dam 7x3x1 @ 2 unit per Ha. in 10 Ha. area at the following locations. Khadder Nallah 4Ha.x2=8 Nos & Pachum Nallah 5Ha.x2=10 Nos.	Khadder Nallah & Pachum Nallah under Doimukh Range	18	Nos.	18.25	Rule 5 (2) (g)	N27° 06 16.09 E 93° 42 11.48 N27° 07 00.68 E 93° 45 34.35, N 27° 06 14.98 E 93° 48' 12.65 , N 27° 06 15.76 E 93° 43 13.18 , N 27° 07 01.82 E 93° 45 35.32 N 27° 07 01.82 E 93° 45 35.32 N 27° 07 02.68 E 93° 45 46 39.29 N 27° 07 02.98 E 93° 45 50.55	

	Banderdewa FD	Papum Pare	Const. of check dam under soil and Moisture conservation in the catchment area under Doimukh circle for protection of plantation from damages and soil erosion during flash flood. By providing and laying of boulder apron laid in wire crates made. It is proposed to take up the S & MC as per approved Norms & rate. S & MC works shall be taken up at the catchment area under Doimukh circle @ 2 units per Ha. Soil & Moisture conservation in the catchment area under Doimukh circle. It is proposed to take up the following A& MC measures such as Brushwood checkdam of 7x3x1=21cum and boulder Check Dam 7x3x1 @ 2 unit per Ha. for 7 Ha. at the following locations. Boginadi 5 Ha.x2=10 Nos., Dirgha Nallah 2Ha.x2=4 Nos.	Boginadi & Dirgha Nallah Doimukh circle	14	Nos.	14.20	Rule 5 (2) (g)	i. Boginadi Nallah 27° 06 16.09 E 93° 42 11.48 ii. Dirgha. Nallah 27° 07 42.60 E 93° 45 33.04
	Hapoli Forest Division	Lower Subansiri	Soil & Moisture conservation by constructing a Gabion structure for retaining earth with segement of wire crates of size (7x3x0.6) mtr.	Potin	2041	Nos.	16.74	Rule 5 (2) (g)	27°19'37"N 93°49'09"E, 27°19'40"N 93°49'15"E 27°19'32"N 93°49'18"E, 27°19'30"N 93°49'10"E
	Hapoli Forest Division	Lower Subansiri	Soil & Moisture conservation by constructing a Gabion structure for retaining earth with segement of wire crates of size (7x3x0.6) mtr.	Tale RF	2041	Nos.	16.74	Rule 5 (2) (g)	27°38'36"N 94°03'11"E 27°30'11"N 94°07'12"
	Shergaon	West Kameng	Soil & Moisture conservation: Const. of Gabion structure with wire netting for control of land slide and soil erosion of 3MX1MX3.5M at vulnerable locations under Rupa, Chillipam, Jigaon, Morshing, Musaksing, Chingi area @ 35000/- per No.	Rupa, Chingi, Jigaon, Chillipam, Morshing, Musaksing,	252	Nos.	88.20	Rule 5 (2) (g)	N27°11'21.67" E92°20'00.16" N27°11'02.07" E92°11'22.43" N27°10'30.03" E92°11'12.05" N27°05'46.15" E92°06'55.18" N27°05'25.12" E92°06'23.45" N27°11'02.47" E92°22'32.92" N27°12'06.59" E92°24'36.09" N27°11'25.02" E92°24'20.07" N27°11'21.19" E92°24'19.74"

	Mouling National Park	Upper Siang	Soil & Moisture conservation: Const. of Gabion structure with wire netting for control of land slide and soil erosion of 3MX1MX3.5M at vulnerable locations @ 35000/- per No.	Ramsing Range	17	Nos.	5.95	Rule 5 (2) (g)	28°44'53.7" N 94°43'13.8" E	
	Biological park	Papum Pare	i) Construction of checkdam with earthen/ boulder bunds of 1.2m x 1.2m x 2m & natural strips for land stabilization and control of landslide & soil erosion @ 86000/10 Mtr.	Biological Park	11	Nos.	0.95	Rule 5 (2) (g)	27°03'43.4"N / 93°34'29.0"E ; 27°03'44.7"N / 93°34'31.2"E, 27°03'43.6"N / 93°34'33.2"E, 27°03'51.0"N / 93°35'04.0"E ; 27°03'53.2"N / 93°35'07.1"E. ; 27°03'54.9"N / 93°35'07.4"E.	
			ii) Soil and moisture conservation in the catchment areas under Biological park by construction of Burushwood check dam of (2.5x2x1)m x4 Nos		1	No.	0.05			
	Shergaon for Eagle Nest WLS	West Kameng	i) Soil & Moisture conservation: Const. of Gabion structure with wire netting for control of land slide and soil erosion of 3MX1MX3.5M at vulnerable locations @ 35000/- per No. under Ramalingam area	Ramalingam Under EWLS	73	Nos.	25.55	Rule 5 (2) (g)	N27°12'16.94" E92°27'43.41" N27°12'16.18" E92°27'43.79" N27°12'12.43" E92°27'45.92" N27°12'11.23" E92°27'47.00"N27°12'08.54" E92°27'51.51" N27°12'12.29" E92°27'44.83" N27°12'11.05" E92°27'46.03"	
			ii) Soil and moisture conservation in the catchment areas under Biological park by construction of Burushwood check dam of (2.5x2x1)m x6 Nos		6	Nos.	0.29			
	Shergaon for Eagle Nest WLS	West Kameng	Soil & Moisture conservation: Const. of Gabion structure with wire netting for control of land slide and soil erosion of 3MX1MX3.5M at vulnerable locations @ 35000/- per No. under Eaglenest Pass area	Eaglenest Pass Under EWLS	162	Nos.	56.70	Rule 5 (2) (g)	N27°07'901" E92°26'994" N27°07'889" E92°26'967" N27°07'853" E92°26'916" N27°07'997" E92°26'996" N27°07'53.71" E92°26'58.74" N27°08'00.96" E92°27'10.46" N27°07'34.98" E92°27'15.44" N27°07'33.67" E92°27'15.62" N27°07'24.03" E92°27'03.13"	

	Shergaon for Eagle Nest WLS	West Kameng	Soil & Moisture conservation: Const. of Gabion structure with wire netting for control of land slide and soil erosion of 3MX1MX3.5M at vulnerable locations @ 35000/- per No. under Sissni area	Sissni Under EWLS	116	Nos.	40.60	Rule 5 (2) (g)	N27°02'815" E92°25'240" N27°03'686" E92°25'052" N27°03'683" E92°25'054" N27°03'45.97" E92°24'50.72" N27°03'45.11" E92°24'51.45"
	Shergaon for Eagle Nest WLS	West Kameng	Soil & Moisture conservation: Const. of Gabion structure with wire netting for control of land slide and soil erosion of 3MX1MX3.5M at vulnerable locations @ 35000/- per No. under Jamiri area	Jamiri Under EWLS	123	Nos.	43.05	Rule 5 (2) (g)	N27°11'33.21" E92°34'17.29" N27°11'33.56" E92°34'17.03" N27°11'38.62" E92°34'03.55" N27°11'37.93" E92°34'02.51" N27°11'44.64" E92°34'02.86" N27°11'45.57" E92°34'02.82"
	Shergaon for Eagle Nest WLS	West Kameng	Soil & Moisture conservation: Const. of Gabion structure with wire netting for control of land slide and soil erosion of 3MX1MX3.5M at vulnerable locations @ 35000/- per No. under Alubari area	Alubari Under EWLS	100	Nos.	35.00	Rule 5 (2) (g)	N27°10'13.24" E92°27'33.07" N27°10'12.70" E92°27'32.79" N27°10'36.05" E92°27'51.73" N27°10'35.70" E92°27'51.97" N27°09'812" E92°27'845" N27°10'030" E92°27'482" N27°09'36.58" E92°27'38.59
	Shergaon for Eagle Nest WLS	West Kameng	Soil & Moisture conservation: Const. of Gabion structure with wire netting for control of land slide and soil erosion of 3MX1MX3.5M at vulnerable locations @ 35000/- per No. under Lama camp area	Lama Camp Under EWLS	108	Nos.	37.80	Rule 5 (2) (g)	N27°09'025" E92°28'328" N27°10'030" E92°27'482" N27°09'11.04" E92°27'44.49" N27°09'10.45" E92°27'47.01" N27°09'02.49" E92°28'21.66" N27°09'01.60" E92°28'18.96" N27°08'21.62" E92°27'27.11"
	Shergaon for Eagle Nest WLS	West Kameng	Soil & Moisture conservation: Const. of Gabion structure with wire netting for control of land slide and soil erosion of 3MX1MX3.5M at vulnerable locations @ 35000/- per No. under Hawa Golai area	Hawa Golai Under EWLS	116	Nos.	40.60	Rule 5 (2) (g)	N27°07'305" E92°26'675" N27°07'19.10" E92°26'41.10" N27°07'18.56" E92°26'40.68" N27°07'17.21" E92°26'15.23" N27°07'15.95" E92°26'13.92" N27°06'31.26" E92°25'46.33" N27°06'32.98" E92°25'45.42"
	SAC								
	Nampong Forest Division	Changlang	Soil & Moisture conservation: Const. of Gabion structure with wire netting for control of land slide and soil erosion of 3MX1MX3.5M at vulnerable locations @ 35000/- per No. in Panchu RF	Nampong Range	56	Nos.	19.60	Rule 5 (2) (g)	N 27° 12' 37.6" E 95° 52' 14.2" N 27° 13' 38.7" E 95° 52' 39.2"

			ii) Soil and moisture conservation in the catchment areas in Panchu RF by construction of Burushwood check dam of (2.5x2x1)m x 4 Nos		4	Nos.	0.19		
Nampong Forest Division	Changlang		Soil and moisture conservation in the catchment areas at Namphai Nallah, Namphuk Nallah by construction of Burushwood check dam of (2.5x2x1)m x 100 Nos	Namphai Range	100	Nos.	4.85	Rule 5 (2) (g)	N 27° 44' 51.23" E 96° 10' 87.16"
Nampong Forest Division	Changlang		Soil & Moisture conservation: Const. of Gabion structure with wire netting for control of land slide and soil erosion of 3MX1MX3.5M at vulnerable locations @ 35000/- per No.	Kaho Pani Dri Valley	14	Nos.	4.90	Rule 5 (2) (g)	N 27° 17' 50.03" E 96° 12' 15.63" N 27° 17' 48.75" E 96° 12' 19.41"
Kanubari FD	Longding		Construction of checkdam with earthen/ boulder bunds of 1.2m x 1.2m x 2m & natural strips for land stabilization and control of landslide & soil erosion @ 86000/10 Mtr.	Longding Circle under Longding Forest Range	72	Nos.	6.19	Rule 5 (2) (g)	26°50'42.14"N 95°19'5.73"E
Kanubari FD	Longding		Construction of checkdam with earthen/ boulder bunds of 1.2m x 1.2m x 2m & natural strips for land stabilization and control of landslide & soil erosion @ 86000/10 Mtr.	Longding Circle under Longding Forest Range	72	Nos.	6.19	Rule 5 (2) (g)	26°49'37.49"N 95°17'50.89"E
Khonsa Forest Division	Tirap		Soil & Moisture conservation: Const. of Gabion structure with wire netting for control of land slide and soil erosion of 3MX1MX3.5M at vulnerable locations @ 35000/- per No.	Pongkong Catchment area	6	Nos.	2.10	Rule 5 (2) (g)	N 26° 54 19.0 E 95° 32 54.6 N 26° 54 14.6 E 95° 32 51.3 N 26° 54 10.6 E 95° 33 05.0 N 26° 54 16.1 E 95° 33 05.0
Khonsa Forest Division	Tirap		Rejuvenation of water source by vegetative planting and artificial intervention involving earth work for water conservation at Senu catchment area @ 35000 per Ha.	Senu Catchment area	4.5	Nos.	1.58	Rule 5 (2) (g)	N 26° 53 02.6 E 95° 32 17.0 N 26° 53 05.3 E 95° 32 11.8 N 26° 53 08.7 E 95° 32 16.9 N 26° 53 05.9 E 95° 32 20.9

	Khonsa Forest Division	Tirap	Soil & Moisture conservation: Const. of Gabion structure with wire netting for control of land slide and soil erosion of 3MX1MX3.5M at vulnerable locations @ 35000/- per No.	Dadam Catchment area	3	Nos.	1.05	Rule 5 (2) (g)	N 26° 55 07.3 E 95° 28 27.6 N 26° 55 01.4 E 95° 28 35.3 N 26° 55 07.3 E 95° 28 39.4 N 26° 55 10.8 E 95° 28 32.7	
	Deomali Forest Division	Tirap	Construction of checkdam with earthen/ boulder bunds of 1.2m × 1.2m x 2m & natural strips for land stabilization and control of landslide & soil erosion @ 86000/10 Mtr. in river bank of Dihing river and Dirok river	Deomali Range	160	Nos.	13.76	Rule 5 (2) (g)	27°14'38.6" N 95°34'8.6" E 27°14'13.5" N 95°34'8.5 E 27°14'38.7" N 95°30'8.7" E	
	Deomali Forest Division	Tirap	Soil & Moisture conservation: Const. of Gabion structure with wire netting for control of land slide and soil erosion of 3MX1MX3.5M at vulnerable locations @ 35000/- per No.	Jumdang	35	Nos.	12.25	Rule 5 (2) (g)	27°14'57.0" N 95°30'31.2" E 27°15'12.5" N 95°30'45.2 E 27°14'52.5" N 95°30'46.5" E	
			ii) Soil and moisture conservation in the catchment areas in Panchu RF by construction of Burushwood check dam of (2.5x2x1)m x 3 Nos		3	Nos.	0.15			
	EAC							Rule 5 (2) (g)		

	Dibang Forest Division	Lower Dibang Valley	<p>Soil & Moisture conservation catchment area by way of construction of check dam straggerred tranches at Deopani R.F under Parbuk Circle. It is propped to take up following S&MC measure such as Brushwood Check Dam of 7mx 3m x 1m= 21 cum @ 50700/- X 2 unit per Ha. = 101400/- for area III x 20 Ha..= 20 Ha. x2 No.s= 40 Nos. S &MC measure shall be taken up at following location:- 1) Brush wood check dams :- This type of Check Dam at the dimension of 7 m length X 1 m breadth X 3 m height = 21 cum @ 2 Nos. per hectare shall be constructed over small gullies or at the stretch of gullies 2) Boulder check dams :- This type of Check Dam at the dimension of 7 m length X 1 m breadth X 3 m height = 21 cum @ 2 Nos. per hectare shall be constructed over small gullies or at the stretch of gullies i) Moying Nallah for 20 Ha. X 2= 40 No.s =40.56</p>	Moying Nallah	40	Nos.	40.56	Rule 5 (2) (g)	<p>N-27°58'38.9"E-95°41'38.4" N-27°58'38.0"E-95°41'37.5" N-27°58'35.0"E-95°41'36.6" N-27°58'34.1"E-95°41'36.5"</p>	
--	------------------------	---------------------	---	---------------	----	------	-------	----------------	--	--

	Dibang Forest Division	Lower Dibang Valley	Soil & Moisture conservation catchment area by way of construction of check dam straggerred tranches at Deopani R.F under Roing Circle. It is propsed to take up following S&MC measure such as Brushwood Check Dam of 7mx 3m x 1m= 21 cum @ 50700/- X 2 unit per Ha. = 101400/- for area III x 24 Ha..= 22 Ha. x2 No.s= 48 Nos. S &MC measure sHa.ll be taken up at following location 1) Brush wood check dams :- This type of Check Dam at the dimension of 7 m length X 1 m breadth X 3 m height = 21 cum @ 2 Nos. per hectare shall be constructed over small gullies or at the stretch of gullies 2) Boulder check dams :- This type of Check Dam at the dimension of 7 m length X 1 m breadth X 3 m height = 21 cum @ 2 Nos. per hectare sHa.ll be constructed over small gullies or at the stretch of gullies i) Suka Nallah for 24 Ha. X 2= 48 Nos.	Suka Nallah	48	Nos.	48.67	Rule 5(2)(g)	N-28°07'44.3"E-95°36'28.9" N-28°07'48.6"E-95°36'27.8" N-28°08'03.1"E-95°36'20.7" N-28°08'06.4"E-95°36'20.4" N-28°08'11.6"E-95°43'59.7" N-28°08'13.9"E-95°44'02.05"	
	CAC									
	Pasighat Forest Division	East Siang	Const. of check dam under soil and Moisture conservation in Mebo RF for protection of plantation from damages and soil erosion during flash flood. By providing and laying of boulder apron laid in wire crates made.It is proposed to take up the S & MC as per approved Norms & rate S & MC works shall be taken up at Mebo RF @ 2 units per Ha. of (10x0.6x5) mtr x 98 nos. under Mebo RF at Sibya area □	Mebo RF under Mebo Range	98	Nos.	99.37	Rule 5 (2) (g)	28°10'22.26"N,95°23'56.28"E 28° 9'59.61"N,95°23'23.13"E	

	Pasighat Forest Division	East Siang	Const. of check dam under soil and Moisture conservation in Pasighat RF for protection of plantation from damages and soil erosion during flash flood. By providing and laying of boulder apron laid in wire crates made.It is proposed to take up the S & MC as per approved Norms & rate S & MC works shall be taken up at Pasighat RF @ 2 units per Ha. of (10x0.6x5) mtr x 98 nos. under Pasighat RF at Mura Lali area □	Pasighat RF under Pasighat Range	98	Nos.	99.37	Rule 5 (2) (g)	27°59'14.06"N,95°21'53.78"E 27°58'43.26"N,95°22'31.22"E 27°58'18.58"N,95°22'9.34"E	
	Pasighat Forest Division	East Siang	i) Const. of check dam under soil and Moisture conservation in Gutin RF for protection of plantation from damages and soil erosion during flash flood. By providing and laying of boulder apron laid in wire crates made.It is proposed to take up the S & MC as per approved Norms & rate S & MC works shall be taken up at Pasighat RF @ 2 units per Ha. of (10x0.6x5) mtr x 80 nos. under Gutin RF at Sile river (near Bilat)	Gutin RF under Ruksin Range	80	Nos.	81.12	Rule 5 (2) (g)	27°55'16.14"N,95°10'44.80"E 27°55'2.19"N,95°10'48.17"E 27°54'52.48"N,95°11'0.50"E	
			ii) Soil & Moisture conservation: Const. of Gabion structure with wire netting for control of land slide and soil erosion of 3MX1MX3.5M at vulnerable locations @ 35000/- per No. under Gutin RF at Sile river (near Bilat)		14	Nos.	4.90			

	Pasighat Forest Division	East Siang	i) Const. of check dam under soil and Moisture conservation in Gutini RF for protection of plantation from damages and soil erosion during flash flood. By providing and laying of boulder apron laid in wire crates made.It is proposed to take up the S & MC as per approved Norms & rate . S & MC works shall be taken up at Echi RF @ 2 units per Ha.. 1)Gutin RF at Depi Nallah near Detak and Depi Moli area for - 96 Nos.	Gutin RF Depi,Detak and Depi Moli under Nari Range	96	Nos.	97.34	Rule 5 (2) (g)	27°49'9.13"N,95° 6'29.54"E 27°49'2.82"N,95° 6'22.34"E 27°48'51.57"N,95° 6'33.93"E	
			ii) Soil & Moisture conservation: Const. of Gabion structure with wire netting for control of land slide and soil erosion of 3MX1MX3.5M at vulnerable locations @ 35000/- per No. Gutin RF at Depi Nallah near Detak and Depi Moli area		9	Nos.	3.15			
	Yingkiong Forest Division	i)Upper Siang ii)Siang	i) Soil & Moisture conservation: Const. of Gabion structure with wire netting for control of land slide and soil erosion of 3MX1MX3.5M at vulnerable locations @ 35000/- per No. Location wise details proposed- 1) Silingri river for 2 Ha. x 2= 4 Nos. 2) Lurangri river - 2 Ha.. x2 = 4 Nos. 3) Kepingri river - 2 Ha.. x 2 =4 Nos.	Silingri, Lurangri & Kepingri river under Gelling Circle	12	Nos.	4.20	Rule 5 (2) (g)	Silingri 29° 8'35.84"N 29° 8'26.69"N 29° 8'24.18"N 29° 8'14.21"N 94°57'27.38"E 94°57'32.55"E 94°57'37.33"E 94°57'38.40"E Lurangri 29° 8'23.69"N 29° 8'21.16"N 94°58'3.54"E 94°58'1.77"E Keping La Ri 29° 8'56.57"N 29° 8'48.32"N 94°58'27.79"E 94°58'20.67"E	
			ii) Soil and moisture conservation in the catchment areas by construction of Burushwood check dam of (2.5x2x1)m x 39 Nos		39	Nos.	1.89			

Yingkiong Forest Division	i)Upper Siang ii)Siang	i) Soil & Moisture conservation: Const. of Gabion structure with wire netting for control of land slide and soil erosion of 3MX1MX3.5M at vulnerable locations @ 35000/- per No. Location wise details proposed- 1) Sibuk Chu river for 2 Ha. x 2= 4 Nos. 2) Sikki Chu river - 2 Ha.. x2 = 4 Nos. 3) Lotong Chu river - 2 Ha.. x 2 =4 Nos. 4) Zaying Chu river - 4 Ha.. x2 = 8 Nos.	Sibuk Chu 28°54'48.88"N Sikki Chu, Lotong Chu & Zaying Chu river under Siga Circle	20	Nos.	7.00	Rule 5 (2) (g)	Sibuk Chu 28°54'48.88"N 28°54'44.99"N 95° 3'28.74"E 95° 2'59.92"E Sikki Chu 28°53'28.11"N 28°53'16.31"N 95° 4'16.57"E 95° 4'9.74"E Lotong Chu 28°53'27.53"N 28°53'12.91"N 95° 4'53.39"E 95° 4'45.07"E Zaying Chu 28°51'47.25"N 28°51'22.03"N 95° 6'41.07"E 95° 6'21.47"E
				65	Nos.	3.15		
Yingkiong Forest Division	i)Upper Siang ii)Siang	i) Soil & Moisture conservation: Const. of Gabion structure with wire netting for control of land slide and soil erosion of 3MX1MX3.5M at vulnerable locations @ 35000/- per No. Location wise details proposed- 1) Paling Shikha river for 2Ha. x 2= 4Nos. 2) Shikha river - 2 Ha.. x2 = 4 Nos. 3) Sitik river - 2 Ha.. x 2 =4 Nos.	Paling Shikha, Shikha. & Sitik river under Palling Circle	12	Nos.	4.20	Rule 5 (2) (g)	Paling ShikHa. 28°50'12.85"N 28°49'32.22"N 94°51'39.58"E 94°51'49.44"E ShikHa. 28°50'19.30"N 28°49'42.22"N 94°53'36.58"E 94°53'30.78"E Sitik 28°48'59.60"N 28°48'40.93"N 94°55'36.18"E 94°55'0.99"E
				65	Nos.	3.15		

	Yingkiong Forest Division	i)Upper Siang ii)Siang	i) Soil & Moisture conservation: Const. of Gabion structure with wire netting for control of land slide and soil erosion of 3MX1MX3.5M at vulnerable locations @ 35000/- per No. Location wise details proposed- 1) Tappin river for 2 Ha. x 2= 4 Nos. 2) Sinyung river - 1Ha.. x2 =2Nos. 3) Ronbok river - 1Ha.. x 2 =2 Nos. 4) Koji river - 2 Ha.. x2 = 4 Nos.	Tappin, Sinyung , Ronbok & Koji river under Yingkiong Hqtr. Circle	12	Nos.	4.20	Rule 5 (2) (g)	Tappin 28°35'43.72"N 28°35'35.41"N 95° 4'57.27"E 95° 4'13.71"E Sinyung 28°32'37.90"N 28°32'31.94"N 95° 7'10.74"E 95° 7'8.50"E Ronbok 28°32'38.04"N 28°32'36.50"N 95° 7'30.52"E 95° 7'25.74"E Koji 28°32'30.50"N 28°32'23.81"N 95° 7'41.07"E 95° 6'56.23"E	
			ii) Soil and moisture conservation in the catchment areas by construction of Burushwood check dam of (2.5x2x1)m x 64 Nos		64	Nos.	3.10			
	Yingkiong Forest Division	i)Upper Siang ii)Siang	Construction of checkdam with earthen/boulder bunds of 1.2m x 1.2m (B x H) & natural strips for land stabilization and control of landslide & soil erosion @ 86000/10 Mtr. Location wise details proposed- Sidi river & Siput river	Sidi & Siput river under Jengging	47	Nos.	4.04	Rule 5 (2) (g)	Sidi 28°44'9.08"N 28°44'7.24"N 28°44'10.08"N 94°54'1.81"E 94°54'2.88"E Siput 94°54'8.21"E 28°42'44.53"N 28°43'35.98"N 28°43'42.22"N 94°54'10.74"E 94°54'47.61"E 94°55'3.00"E	
	Yingkiong Forest Division	i)Upper Siang ii)Siang	i) Construction of checkdam with earthen/boulder bunds of 1.2m x 1.2m (B x H) & natural strips for land stabilization and control of landslide & soil erosion @ 86000/10 Mtr. Location wise details proposed- Sikor river & Sikem river	Sikor & Sikem river under Geku Sub-Division	50	Nos.	4.30	Rule 5 (2) (g)	Sikor 28°24'59.54"N 28°24'59.25"N 28°24'58.17"N 28°24'54.50"N 95° 5'7.90"E 95° 5'9.07"E 95° 5'9.86"E 95° 5'9.20"E Sikem 28°23'23.46"N 28°23'25.22"N 28°23'27.40"N 28°23'29.59"N 95° 6'21.74"E 95° 6'20.89"E 95°	

			ii) Soil & Moisture conservation: Const. of Gabion structure with wire netting for control of land slide and soil erosion of 3MX1MX3.5M at vulnerable locations @ 35000/- per No.		5	Nos.	1.75		6°20.32'E 95° 6'18.24"E	
Yingkiong Forest Division	i)Upper Siang ii)Siang	i) Construction of checkdam with earthen/ boulder bunds of 1.2m x 1.2m x 2m & natural strips for land stabilization and control of landslide & soil erosion @ 86000/10 Mtr. Location wise details proposed- Mabung river & Bambang river	Mabung & Bambang river under Riga Circle	54	Nos.	4.64	Rule 5 (2) (g)	Mabung 28°26'51.44"N 28°26'41.36"N 28°26'28.28"N 95° 1'28.18"E 95° 1'38.71"E 1'44.79"E Bambang 28°26'14.88"N 28°26'12.29"N 28°26'8.24"N 95° 1'35.91"E 95° 1'47.03"E 1'47.29"E		
		ii) Soil & Moisture conservation: Const. of Gabion structure with wire netting for control of land slide and soil erosion of 3MX1MX3.5M at vulnerable locations @ 35000/- per No.		10	Nos.	3.50				
Along FD	West Siang District	Construction of checkdam with earthen/ boulder bunds of 1.2m x 1.2m x 2m & natural strips for land stabilization and control of landslide & soil erosion @ 86000/10 Mtr. at Esi Eda Nallah.	Doji Jelly	31	Nos.	2.67	Rule 5 (2) (g)	1. N-28°04'10" E-094°48'31" 2. N-28°04'09" E-094°48'32" 3. N-28°04'09" E-094°48'31" 4. N-28°04'10" E-094°48'31" 5. N-28°04'09" E-094°48'30" 6. N-28°04'08" E-094°48'32"		
Along FD	West Siang District	Construction of checkdam with earthen/ boulder bunds of 1.2m x 1.2m x 2m & natural strips for land stabilization and control of landslide & soil erosion @ 86000/10 Mtr. at adjacent to check dam at Mugo area	Darka village	31	Nos.	2.67	Rule 5 (2) (g)	1. N-28°,07'19.6" E-094°47'10.4" 2. N-28°,07'19.2" E-094°47'13.0" 3. N-28°,07'19.3" E-094°47'12.6" 4. N-28°,07'19.1" E-094°47'11.8"		

Along FD	West Siang District	Construction of checkdam with earthen/ boulder bunds of 1.2m x 1.2m x 2m & natural strips for land stabilization and control of landslide & soil erosion @ 86000/10 Mtr. at Kesi Nallah.	Hu-Moli	30	Nos.	2.58	Rule 5 (2) (g)	1. N-28°09'49.8" E-094°41'00.4" 2. N-28°09'48.1" E-094°41'02.5" 3. N-28°09'45.3" E-094°41'02.6" 4. N-28°09'44.9" E-094°41'3.4" 5. N-28°09'43.3" E-094°41'5.5"
Along FD	West Siang District	Construction of checkdam with earthen/ boulder bunds of 1.2m x 1.2m x 2m & natural strips for land stabilization and control of landslide & soil erosion @ 86000/10 Mtr. long adjacent to checkdams.	Takpu Bagra	31	Nos.	2.67	Rule 5 (2) (g)	1. N-28°03'29.6" E-094°47'17.9" 2. N-28°03'29.6" E-094°47'17.9" 3. N-28°03'37.3" E-094°47'22.2" 4. N-28°03'39.9" E-094°47'23.1"
Along FD	West Siang District	Construction of checkdam with earthen/ boulder bunds of 1.2m x 1.2m x 2m & natural strips for land stabilization and control of landslide & soil erosion @ 86000/10 Mtr. at Mebbu stream.	Mebbu Area	31	Nos.	2.67	Rule 5 (2) (g)	1. N-28°13'06" E-094°52'18" 2. N-28°13'00" E-094°52'12" 3. N-28°13'04" E-094°52'15"
Along FD	Leparada	Construction of checkdam with earthen/ boulder bunds of 1.2m x 1.2m x 2m & natural strips for land stabilization and control of landslide & soil erosion @ 86000/10 Mtr. at Mandi Rijo, Basar.	Mandi Rijo, Basar	88	Nos.	7.57	Rule 5 (2) (g)	1. N-27°57'13" E-094°41'4" 2. N-27°57'11" E-094°41'3" 3. N-27°57'16" E-094°41'2" 4. N-27°57'17" E-094°41'17" 5. N-27°57'1" E-094°41'4" □

	Along FD	Leparada	Construction of checkdam with earthen/ boulder bunds of 1.2m x 1.2m x 2m & natural strips for land stabilization and control of landslide & soil erosion @ 86000/10 Mtr. at Jorji-Take Pujo RF.	Jorji-Take Pujo RF	104	Nos.	8.94	Rule 5 (2) (g)	1. N-27°53'6" E-094°52'52" 2. N-27°52'43" E-094°52'7" 3. N-27°53'7" E-094°52'53" 4. N-27°52'58" E-094°52'20" 5. N-27°53'45" E-094°52'22"	
	Along FD	Shi-Yomi	Construction of checkdam with earthen/ boulder bunds of 1.2m x 1.2m x 2m & natural strips for land stabilization and control of landslide & soil erosion @ 86000/10 Mtr. at Herpu, Dupu.	Herpu & Dupu	53	Nos.	4.56	Rule 5 (2) (g)	1. N-28°31'12.48" E-094°36'27.72" 2. N-28°31'41.6" E-094°36'27.72" 3. N-28°30'59.46" E-094°36'27.06" 4. N-28°30'47.82" E-094°36'37.86" 5. N-28°30'05.28" E-094°36'38.64"	
	Along FD	Shi-Yomi	Construction of checkdam with earthen/ boulder bunds of 1.2m x 1.2m x 2m & natural strips for land stabilization and control of landslide & soil erosion @ 86000/10 Mtr. at Dongdi, Singbir, Mechuka	Dongdi, Singbir, Mechuka	63	Nos.	5.42	Rule 5 (2) (g)	1. N-28°36'21.24" E-094°06'12.00" 2. N-28°36'55.32" E-094°06'15.30" 3. N-28°36'56.46" E-094°06'12.48" 4. N-28°36'58.14" E-094°06'06.84" 5. N-28°36'53.70" E-094°06'09.54"	
	Daporijo Forest Division	Upper Subansiri	Construction of checkdam with earthen/ boulder bunds of 1.2m x 1.2m x 2m & natural strips for land stabilization and control of landslide & soil erosion @ 86000/10 Mtr. at Soe area	Sikar Koro at Kuporijo	108	Nos.	9.29	Rule 5 (2) (g)	N-28°02'00.54" E-94°12'04.12"	
	Daporijo Forest Division	Upper Subansiri	Construction of checkdam with earthen/ boulder bunds of 1.2m x 1.2m x 2m & natural strips for land stabilization and control of landslide & soil erosion @ 86000/10 Mtr. at Dupit Village, Under Taliha Range	Dupit Village	100	Nos.	8.60	Rule 5 (2) (g)	N-28°13' 45.35" E- 94°08'30.65" N-28°13' 47.32" E-94°08'32.69"	

	Daporijo Forest Division	Upper Subansiri	Construction of checkdam with earthen/ boulder bunds of 1.2m x 1.2m x 2m & natural strips for land stabilization and control of landslide & soil erosion @ 86000/10 Mtr. at Ging Village, Under Taliha Range	Ging Village	200	Nos.	17.20	Rule 5 (2) (g)	N-28°22' 24.04" E-93°35'26.05" N-28°22' 27.11" E-93°35'29.08" N-28°22' 12.09" E-93°36'19.12" N-28°22' 18..02" E-93°36'20.08"	
			Sub-Total of Rule 5(2) (g)					1258.953		
Voluntary relocation of villages from protected areas as per CAF Rule 5(2) (h)										
Improvement of wildlife habitat as provided in the approved wildlife management plan or working plan as per CAF Rule 5(2)(i)										
	WAC									
	Khellong Forest Division	West Kameng	Habitat improvement through ANR plantation in part of Kameng Elephant Reserve	Amartala Range	200	Ha.	34.58	Rule 5(2)(i)	Latitude 26°53'16.69"N 26°53'48.45"N 26°54'15.08"N 26°53'16.10"N Longitude 92° 8'26.60"E 92° 8'10.83"E 92° 8'58.18"E 92° 9'8.16"E	
	Khellong Forest Division	West Kameng	Habitat improvement through ANR Plantation in Part of Kameng Elephant Reserve under Bhalukpong Range	Bhalukpong	50	Ha.	8.64	Rule 5(2)(i)	Latitude 27°1'26.10"N 27°1'8.45"N 27°1'39.09"N 27°2'4.76"N Longitude 92°35'15.68"E 92°34'29.25"E 92°33'29.03"E 92°33'53.96"E	
	Khellong Forest Division	West Kameng	Habitat improvement through ANR Plantation in Part of Kameng Elephant Reserve under Rowta Range	Rowta	50	Ha.	8.64	Rule 5(2)(i)	Latitude 26°54'37.63"N 26°54'00.16"N 26°54'30.17"N 26°54'15.36"N Longitude 92°14'55.18"E 92°15'1.13"E 92°16'42.37"E 92°16'38.84"E	

	Khellong Forest Division	West Kameng	Habitat improvement through ANR Plantation in Part of Kameng Elephant Reserve at Balem under Amartala Range	Balem	50	Ha.	8.64	Rule 5(2)(i)	Latitude 26°54'44.83"N 26°53'38.73"N 26°53'31.03"N 26°54'5.66"N Longitude 92°07'59.90"E 92°08'58.64"E 92°08'21.49"E 92°07'42.35"E	
	WL Circle									
	Sessa Orchid Sanctuary under Khellong Forest Division, Bhalukpong	West Kameng	Habitat improvement through ANR Plantation at Sessa under Bhalukpong Range.	Sessa Orchid Sanctuary	400	Ha.	69.16	Rule 5(2)(i)	Latitude 27° 6'28.97"N 27° 6'41.36"N 27° 6'57.36"N 27° 6'46.58"N 27° 6'32.69"N Longitude 92°31'26.45"E 92°31'11.09"E 92°31'21.80"E 92°31'41.36"E 92°31'35.81"E	
	Mouling National Park	Upper Siang	Habitat improvement through ANR Plantation	Jengging WL Range Deni Hill	75	Ha.	12.97	Rule 5(2)(i)	28°33'20.6" N 94°59'50.8" E	
	Mouling National Park	Upper Siang	Habitat improvement through ANR Plantation	Payum Range (Polup area)	30	Ha.	5.19	Rule 5(2)(i)	28°28'49.4" N 94°53'28.5" E	
	Kamlang TR & WLS	Tezu	Improvement of Wildlife Habitat through ANR Plantation	Pimai (within sanctuary)	12	Ha.	2.07	Rule 5(2)(i)	27° 42'47.49"N 96° 31'05.07"E	
	Pakke WLS Division & T.R, Seijosa	Pakke-Kessang	Habitat improvement by planting fruit bearing trees	Tippi/Seijosa/Rillo	26	Ha.	4.50	Rule 5(2)(i)	27° 14'9.79"N 92° 51'13.68"E 27° 3'48.04"N 92° 47'11.11"E 27° 3'53.00"N 92° 41'52.60"E	
	D-Ering WLS	East Siang	Habitat improvement through ANR Plantation		73	Ha.	12.62	Rule 5(2)(i)	27° 51'350"N 95° 25'240"E 27° 51'287" N 95° 25'202"E 27° 51'270"N 95° 25'324"E 27° 51'307"N 95° 25'330"E	As per management plan Page 33
	Dy. CWLW	Papum Pare	Block Plantation through Artificial Plantation i/c. planting fruit bearing and ornamental plants at Pheripheral area of Ganga lake	Poma Wildlife Range	6	Ha.	3.72	Rule 5(2)(i)	N 27°04'26" E 93°34'01" N 27°04'26" E 93°33'54" N 27°04'17" E 93°33'58" N 27°04'18" E 93°34'08"	
	Biological park	Papum Pare	Improvement of Habitat for Hollock Gibbon Conservation	Biological Park	2	Ha.	1.80	Rule 5(2)(i)	Gibbon CBC 27° 04'12.9"/ 93° 35'09.2" 27°04'14.9"/ 93° 35'11.7" 27°04'13.7"/ 93° 35'12.3" 27°04'12.6"/ 93°35'09.6" 27° 04'16.0"/ 93°35'02.6"	

	Dibang Wildlife Sanctuary	Lower Dibang Valley	Habitat Improvement through tree Plantation of fruit bearing Spp. under Mehao Wildlife Sanctuary	Kaho Pani Dri Valley	50	Ha.	8.64	Rule 5(2)(i)	N- 28°09'.628" E-095°53'.724" N- 28°10'645" E-095°53'.745" N- 28°11'.234" E-095°54'.034" N- 28°12.2'.42" E-095°54'.444" N- 28°14.6'.24" E-095°54'.628" N- 28°15.02'.28" E-095°55'.042"	
	Shergaon for Eagle Nest WLS	West Kameng	Habitat improvement of wildlife Habitat by planting fruit bearing trees	Alubari, Khellong, Sissni	91	Ha.	15.73	Rule 5(2)(i)	N27°09'58.91" E92°27'39.26" N27°09'52.92" E92°27'42.29" N27°09'51.09" E92°27'46.72" N27°07'812786" E92°27'022" N27°07'688" E92°27'163" N27°10'04.77" E92°27'36.24" N27°10'00.52" E92°27'41.49" N27°09'58.11" E92°27'39.07" N27°09'238" E92°27'672" N27°09'190" E92°27'731" N27°09'171" E92°28'112"	
	Shergaon for Eagle Nest WLS	West Kameng	Habitat improvement by planting endemic species	Alubari, Chaku, Khellong	95	Ha.	16.42	Rule 5(2)(i)	N27°10'04.77" E92°27'36.24" N27°10'00.52" E92°27'41.49"	
	Shergaon for Eagle Nest WLS	West Kameng	Habitat improvement by ANR Plantation at Alubari and Chaku area	Singchung WL Range	37	Ha.	6.40	Rule 5(2)(i)	N27°10'05.08" E92°27'35.52" N27°10'00.06" E92°27'39.28" N27°10'05.80" E92°27'39.30" N27°12'07.51" E92°27'39.66" N27°06'279" E92°25'094" N27°06'176" E92°25'008"	
	Shergaon for Eagle Nest WLS	West Kameng	Raising of fruit bearing trees for habitat improvement	Ramalingam	50000	Nos.	9.00	Rule 5(2)(i)	N27°12'18.01" E92°27'38.49" N27°12'17.36" E92°27'39.49"	
	Shergaon for Eagle Nest WLS	West Kameng	Creation of Waterholes	Ramalingam, Glowbari, Bomphu, Sissni	6	No.	1.80	Rule 5(2)(i)	N27°10'04.82" E92°27'39.70" N27°12'18.26" E92°27'23.09" N27°09'52.16" E92°27'45.36" N27°08'49.49" E92°27'23.22"	

	Shergaon for Eagle Nest WLS	West Kameng	Construction of nest boxes and other nesting structures and erection to aid roosting and breeding.	Sissni, Alubari, Bomphu	40	No.	2.00	Rule 5(2)(i)	N27°09'56.00" E92°27'37.36" N27°05'54.32" E92°27'37.93" N27°09'54.24" E92°27'38.40" N27°08'54.92" E92°27'20.13" N27°09'01.31" E92°27'31.18"	
	Shergaon for Eagle Nest WLS	West Kameng	Conducting workshop and training in wildlife protection & conservation activities i/c bird watching, photography, nature walks etc and awareness campaign	Singchung WL Range, EWLS	4	No.	2.00	Rule 5(2)(i)	N27°12'11.81" E92°27'42.10"	
	Shergaon for Eagle Nest WLS	West Kameng	Providing brush piles to provide resting/escape cover and for use of breeding and feeding of wildlife.	Sissni, Tragopanda, Eaglenest pass, Bomphu	20	No.	2.00	Rule 5(2)(i)	N27°09'56.06" E92°27'37.69" N27°09'54.23" E92°27'36.22" N27°08'52.81" E92°27'22.27" N27°03'39.26" E92°25'01.89" N27°01'19.89" E92°24'52.31"	
	Shergaon for Eagle Nest WLS	West Kameng	Providing snags for nesting, resting of birds and for food supply to birds.	Bomphu, Sissni, Khellong, Alubari	10	No.	2.00	Rule 5(2)(i)	N27°04'52.616" E92°27'39.86" N27°09'50.97" E92°27'40.82" N27°08'52.68" E92°27'26.70" N27°07'27.99" E92°27'35.44"	
	Dibang Wildlife Sanctuary	Lower Dibang Valley	Construction of Water Holes - 2 Nos. & Salt Licks- 2 Nos.	Kaho Pani	4	Nos.	1.20	Rule 5(2)(i)	N-28°10'45" E- 095°53'.75.0" N-28°10'46"46.78" E- 095°54'.28.4"	
	Mehao WLS	Lower Dibang Valley	Improvement of Wildlife Habitat through ANR Plantation		55	Ha.	9.51	Rule 5(2)(i)	N 28°09'628" E 95°53'724' N 28°10'645" E 95°53'745" N 28°11'234' E 95°54'034' N 28°12'242" E 95°54'444"	
	Mehao WLS	Lower Dibang Valley	Construction of artificial water holes		2	Nos.	0.60	Rule 5(2)(i)	N 28°14'6.24" E 95°54'628' N 28°15'228" E 95°55'042"	
	SAC									
	Kanubari FD	Longding	Improvement of Wildlife Habitat through ANR Plantation	Banfera-Longnakshi CR & Wanu CR under Kanubari Range	49	Ha.	8.47	Rule 5 (2)(i)	26°59'42.27"N 95°12'4.72"E 26°56'56.66"N 95°16'10.88"E	

	EAC									
	Namsai Forest Division	Namsai	Habitat improvement through ANR plantation	Madhuban RF	200	Ha.	34.58	Rule 5(2)(i)	N27°43'22"E96°02'57.1"	
	CAC									
	Along FD	West Siang District	Improvement of Wildlife Habitat through ANR Plantation	Yordi Rabe Subse	25	Ha.	4.32	Rule 5 (2) (i)	1. N-28°16'57.3" E-094°84'55.1" 2. N-28°16'59.1" E-094°84'58.7" 3. N-28°16'49.7" E-094°34'56.1" 4. N-28°16'49.4" E-094°34'51.61"	
	Likabali Forest Division	Lower Siang	Habitat improvement by planting of fodder and fruit bearing trees inside Kane WLS	Kane WLS	50	Ha.	8.64	Rule 5 (2) (i)	N 27° 42' 11.8" E 94°37' 51.6" N 27° 42' 12.9" E 94° 39' 49.5" N 27° 42' 14.6" E 94° 39' 38.2" N 27° 42' 13.7" E 94° 39' 55.3"	
			Sub-Total of Rule 5(2) (i)		51712			305.852		
Planting and rejuvenation of forests cover on non-forest land falling in wildlife corridors as per CAF Rule 5(2) (j)										
Establishment, operation and maintenance of animal rescue centre and veterinery treatment facilities for wild animals as per CAF Rule 5(2) (k)										
	Namdapha Tiger Reserve	Changlang	Procurement of Tranquilizer gun and accessories	Namdapha Tiger Reserve	1	No.	5.39	Rule5(2)(k)		
	Namdapha Tiger Reserve	Changlang	Cost of tranquilizing medicines	Namdapha Tiger Reserve	LS	LS	2.02	Rule5(2)(k)		
			Sub-Total of Rule 5(2) (k)					7.41		
Supply of wood-saving cooking appliances and other forest produce saving devices in forest fringe villages (Rule 5(2) (l)										

WAC									
Shergaon	West Kameng	Supply of wood saving devices and other forest saving devices in forest fringe areas – supply of Unnat chulha @ 3150/-	Jigaon-20, Sanglem-20, Morshing-20, Shergaon-20 & Domkho-20 (fringe villages around Jigaon VFR) under Shergaon Range	100	Nos.	3.15	Rule 5(2)(l)		
Shergaon	West Kameng	Supply of wood saving devices and other forest saving devices in forest fringe areas – supply of Unnat chulha @ 3150/-	Thungri- 50, Rupa- 90, Brokpablmg-30 & Dedza- 30 (fringe villages around Thungri VFR) under Shergaon Range	200	Nos.	6.30	Rule 5(2)(l)		
Shergaon	West Kameng	Supply of wood saving devices and other forest saving devices in forest fringe areas – supply of Unnat chulha @ 3150/-	Chingi-50 , Dengzi-50, Ankaling-50, Lipakphu-50, Betchiling-50, & Boha-50 (fringe villages around Chingi VFR and Dengzi VFR) under Kalaktang Range	300	Nos.	9.45	Rule 5(2)(l)		
Tawang SFD	Tawang	Providing Unnat Chulhas to Forest Fringe villagers @ Rs 3150 per set under Lumla Range	Gispu= 90 Nos. Bleting= 80 Nos. Shakti 78 Nos. Shocktsen= 58 Nos. Thongleng= 75 Nos. Kharteng= 180 Nos.	600	Nos.	18.90	Rule 5(2)(l)		

	Seppa FD	East Kameng	Supply of wood saving cooking device (cooking gas) @ 3150/- per set Items: 1. Stove 2. Regulator 3. Pipe 4. Lighter	Bameng	500	House hold	15.75	Rule 5(2)(l)	List of villages will be provided during detailed estimates.	
	Seppa FD	East Kameng	Supply of wood saving cooking device (cooking gas) @ 7,500/- per set Items: 1. Cylinder 2. Stove 3. Regulator 4. Pipe 5. Lighter	All Ranges	400	House hold	30.00	Rule 5(2)(l)	List of villages will be provided during detailed estimates. 1. 200 in C/tajo 2. 200 in Seppa-east	
	Khellong Forest Division	West Kameng	Supply of wood saving cooking appliances and other forest produce saving devices in forest fringe villages like i. LPG Gas connection ii. Gas stove iii. First cylinder for distribution in forest fringe villages. Model – Indane @ 7500/-	Foothills- 50 HH Rowta- 10 HH Bhalukpong- 50 HH	110	Nos.	8.25	Rule 5(2)(l)		
	WL Circle									
	Pakke WLS Division & T.R, Seijosa	Pakke-Kessang	Supply of LPG connection with Cylinder & Stove @ Rs. 7500/- per unit for distribution in the fringe villages of Pakke TR	Tippi-40 Seijosa-40 Rilloh-20	100	House hold	7.50	Rule 5(2)(l)	27° 1'22.66"N	

	Shergaon for Eagle Nest WLS	West Kameng	Supply of wood saving devices and other forest saving devices in forest fringe areas – supply of Unnat chulha @ 3150/-	Singchung-120,Kaspi-30,TseringPam-70,Jamiri-50, Kellong-30, Ramalingam-30, Doimara-70 (fringe villages around EWLS).Singchung W/L Range	400	No.	12.60	Rule 5(2)(l)		
	Shergaon for Eagle Nest WLS	West Kameng	Supply of wood saving devices and other forest saving devices in forest fringe areas – supply of LPG @ 7500/-	Singchung-20, TseringPam-10, Doimara-10 (fringe villages around EWLS).Singchung W/L Range	40	No.	3.00	Rule 5(2)(l)		
	Namdapha Tiger Reserve	Changlang	Supply of wood-saving cooking appliance in forest fringe villages @ 7500/- per family for supply of gas cylinder with stoves - i) LPG Gas connection ii) Gas stove iii) first cylinder with regulator for distribution in forest fringe villages. Model- Indane @7500/-	Deban, Phup, Pisi & Lewang Village forest fringe villages as per TCP	128	Nos.	9.60	Rule 5(2)(l)		
	SAC							Rule 5(2)(l)		
	Khonsa Forest Division	Tirap	Supply of wood saving cooking appliances and other forest produce saving devices in forest fringe villages - LPG gas connection and stove for distribution in forest fringe villages of Nogna VFR. Model - Indane @ 7500	Nogna-15 Thunjang-17	32	Nos.	2.40	Rule 5(2)(l)		

	Khonsa Forest Division	Tirap	Supply of wood saving cooking appliances and other forest produce saving devices in forest fringe villages - LPG gas connection and stove for distribution in forest fringe villages of Pullong VFR. Model - Indane @ 7500	Noksa Village	21	Nos.	1.58	Rule 5(2)(l)		
	Deomali Forest Division	Tirap	Supply of Wood saving cooking appliances like Unnat Chulha or Solar cooker @ 3150/- to Deomali township households living near fringe areas of Namsang VFR.	Vivek nagar -50 Nos. Baatery colony- 50 NCI- 50 Nos. Kailashpur-50 Nos.	200	Nos.	6.30	Rule 5(2)(l)		To stop rampant firewood collection which causes heavy damage to natural forest

	Changlang SFD	Changlang	Supply of wood saving cooking appliances/devices (1) LPG Gas connection (2) Gas Stove (3) First cylinder with regulator for distribution in forest fringe villages. Model-Indane @ 7500	Changlang Range- Jungsam-25 Nos., Longlung- 36 Nos., Rima-10 Nos., Makantong- 7 Nos., Phinbiro-I- 10 Nos., Phinbiro-II-10 Nos., Saching-30 Nos., Longsang- 07 Nos., wafang- 7 Nos., Lyngok- 10 Nos., Khimiyang-20 Nos., Songkuhavi- 7 Nos., Tongthunhavi-7 Nos., Panlom-7 Nos., Jongjihavi- 15 Nos., Bubang-I- 10Nos., Bubang-II- 10 Nos., fringes to Rangran- Ranglom VFR under Changlang range	228	Nos.	17.10	Rule 5 (2)(l)		To stop rampant firewood collection which causes heavy damage to natural forest
--	---------------	-----------	---	---	-----	------	-------	---------------	--	---

	Changlang SFD	Changlang	Supply of wood saving cooking appliances/devices- (i) LPG Gas connection (ii) Gas stove (iii) first cylinder with regulator for distribution in forest fringe villages. Model – Indane @ 7500/-	Fringe villages Longran-27 Nos, Rangrinkan-20 Nos, Kuthung-15 Nos, Kongsang-12 Nos, Longpha-12 Nos, Hassang-12 Nos, Hachengkan- 10 Nos, Rilangkan-10 Nos, Kangla-24 Nos, Kangkho-18 Nos, Phungsa-10 Nos, CHa.ngra-15 Nos, namtok-10 Nos fringe to VFRs under Namdang Range	195	Nos.	14.63	Rule 5 Sub- rule (2) L		
	CAC									
	Pasighat Forest Division	East Siang	Supply of wood saving cooking appliances and other forest produce saving devices in forests fringe villages like 1. LPG Gas connection 2. Gas stove 3. First cylinder for distribution in forest fringe villages. Model – Indane @ 7500/-	Depi = 115 Detak = 40 Depi Moli = 45 Namey = 40 Lumpo = 30 Rina = 25 Koyu = 45 Rote = 30 Mape = 20	400	Nos.	30.00	Rule 5 (2) (I)		
	Along Forest Division	West Siang District	Supply of wood saving, cooking appliances like Unnat chula @ Rs. 3150/-	Fringe Village under Yordi Rube Subse WLS	158	Nos.	4.98	Rule 5 (2) (I)		
	Along Forest Division	Shi-Yomi	Supply of wood saving, cooking appliances (LPG Gas and Burning chula) in fringe area of Station RF Mechuka @ Rs.7500/-	Mechuka	50	HH	3.75	Rule 5 (2) (I)		

	Daporijo Forest Division	Upper Subansiri	Supply of wood saving cooking appliances and other forest produce saving devices in forest fringe villages like i. LPG Gas connection ii. Gas stove iii. First cylinder for distribution in forest fringe villages. Model - Indane @ 7500/-	Balarijo village under Maro Range	270	Nos.	20.25	Rule 5 (2) (l)		
			Sub-Total of Rule 5(2)(L)		4304	Nos./HH		225.48		
Management of biological diversity and biological resources (Rule 5(2)(m))										
	WAC									
	Kra Daadi Forest Division	Kra Daadi	Creation of Bio-diversity Park for Management of Biological Diversity and Biological Resources by ex-situ conservation of locally available diverse endemic species and introducing valuable exotic tree species for diversification of species.	Huryung under Huryung Forest Beat	1	Ha.	10.00	Rule 5(2)(m)	27° 48'9.89"N 93° 48'30.45"E 27° 48'8.33"N 93° 48'31.52' E 27° 48'6.77 N 93° 48'30.13 E 27° 48'9.22" N 93° 48'28.70"E	Provision is made for conservation of indigenous tree species and development of the biological resource park
	Sagalee Forest Division	Papum Pare	Creation of Bio-diversity Park	Pape Sango under Leporiang Range	2	Ha.	21.00	Rule 5(2)(m)	N27°13'24'5" E 93°20'0.97"	Provision is made for conservation of indigenous tree species and development of the biological resource park

	Kurung Kumey Forest Division	Kurung Kumey	Creation of Bio-diversity Park for Management of Biological Diversity and Biological Resources by ex-situ conservation of locally available diverse endemic species and introducing valuable exotic tree species for diversification of species.	Langro Yirne area under under Sangram Forest Range of Sangram Administrative circle	1	Ha.	10.00	Rule 5(2)(m)	N28°6'11.29"E93°19'40.14" N28°6'15.24"E93°19'43.38" N28°6'14.94"E93°19'46.02" N28°6'10.67"E93°19'42.47"	Provision is made for conservation of indigenous tree species and development of the biological resource park
	Banderdewa FD	Papum Pare	Development of Bio-diversity Park at Lichi	Lichi	1.5	Ha.	30.00	Rule 5(2)(m)	N27° 22' 50.57"E93° 53' 23.74" N27° 22' 50.56"E93° 53' 23.74" N27° 22' 50.79" E93° 53' 23.48" N27° 22' 50.79" E93° 53' 23.48"	Provision is made for conservation of indigenous tree species and development of the biological resource park
	Silviculture Forest Division	Papum Pare	Conservation of Biological Resource at VKV Chessa	VKV Chessa	1	No.	25.00	Rule 5(2)(m)	N27°08'27.84" E92°23'03.21" N27°08'42.00" E92°22'48.59"	
	Shergaon Forest Division	West Kameng	Creation of Biodiversity Conservation Park	Rupa Range	1	No.	40.00	Rule 5(2)(m)	N27°08'51.19" E92°22'55.30" N27°08'35.02" E92°23'07.68"	Provision is made for conservation of indigenous tree species and development of the biological resource park

	Tawang SFD	Tawang	Creation of Bio-diversity Conservation Park in Tawang HQ	Tawang HQ	2	Ha.	29.00	Rule 5(2)(m)	a) N- 27°35'49.87" , E-91°51'46.39" b) N-27°35'50.13" , E-91°51'50.23" c) N- 27°35'49.24" , E-91°51'52.55" d) N-27°35'44.48" , E-91°51'46.26" e) N- 27°35'46.90" , E-91°51'44.88"	Provision is made for conservation of indegenious tree species and development of the biological resource park
	Tawang SFD	Tawang	Conservation of Rhododendron Biodiversity	Tawang HQ	2887	sqmtr	16.01	Rule 5(2)(m)	a) N- 27°35'42.51" , E-91°52'05.24" b) N-27°35'42.58" , E-91°52'05.73" c) N- 27°35'39.94" , E-91°52'06.21" d) N-27°35'39.97" , E-91°52'05.49"	Provision is made for conservation of indegenious tree species and development of the biological resource park
	WL CIRCLE							Rule 5(2)(m)		
	Kamlang TR & WLS	Tezu	Documentation of biological diveristy and chronicling of bio diversity	Kamlang TR & WLS	1s	No.	3.00	Rule 5(2)(m)		
	RE CIRCLE							Rule 5(2)(m)		
	Genetic Division (Silviculture Division)	Papum pare	Improvement of Forest Genetics Laboratory of State Forest Research Institute	Van Vihar	NA	NA	5.00	Rule 5(2)(m)	N 27° 39' 35.91" E 96° 34' 42.55"	
	Orchid Division (Silviculture Division)	West Kameng	Extension of Vanilla Garden at ORC, Tipi.	ORC, Tipi	200	Sqm.	0.50	Rule 5(2)(m)	N 27° 02' 9" E 92° 36' 25"	
	Orchid Division (Silviculture Division)	West Kameng	Mass production of orchid seedlings through micropropagation.	ORC, Tipi	2000	Nos.	3.50	Rule 5(2)(m)	N 27° 02' 9" E 92° 36' 25"	

Silviculture Division	West Kameng	Construction of Hardening chamber.	ORDC, Tippi	150	Sqm.	25.00	Rule 5(2)(m)	N 27° 02' 08" E 92° 36' 25" N 27° 02' 08" E 92° 36' 25" N 27° 02' 08" E 92° 36' 25" N 27° 02' 08" E 92° 36' 25"
Silviculture Division	West Kameng	Collection of rare and endangered native orchid of Arunachal Pradesh and ex-situ conservation.	ORDC, Tippi	1000	Sqm.	5.00	Rule 5(2)(m)	N 27° 02' 01" E 92° 36' 27" N 27° 02' 03" E 92° 36' 25" N 27° 02' 04" E 92° 36' 26"
Silviculture Division	West Kameng	Conservation of Germ Plasm at Orchid Centre Tippi	ORDC, Tippi	1	No.	50.00	Rule 5(2)(m)	N 27° 02' 04" E 92° 36' 29"
Hapoli Forest Division	Lower Subansiri	Conservation of butterfly diversity in Tale Valley WLS	Tale WLS	1	No.	25.00	Rule 5(2)(m)	27°38'25.6"N 93°51'11.6"E
Silviculture Division	West Kameng	Extension of Sessa Orchid Nursery.	ORDC, Tippi	12	Ha.	10.00	Rule 5(2)(m)	N 27° 06' 12" E 92° 31' 33" N 27° 06' 13" E 92° 31' 32" N 27° 06' 14" E 92° 31' 32" N 27° 06' 13" E 92° 31' 33"
Silviculture Division	Papum Pare	Raising of seedlings of economically important plants like Agar (Aqualira Agallocha), Hollong (Dipterocarpus Macrocarpus), Shinsir (Phoebe Cooperiana) for establishment of Plantation	VVK. Chessa	2	Ha.	5.00	Rule 5(2)(m)	N 27° 01' 36" E 94° 43' 39" N 27° 01' 39" E 93° 43' 37" N 27° 01' 40" E 93° 43' 38" N 27° 01' 38" E 93° 43' 40"
Bomdila Forest Division	West Kameng	Promoting conservation, sustainable use and documentation of biodiversity including preservation of Habitat, Conservation of land and folk varieties and cultivars domesticated stocks and breeds of animals	Khupi	100	Ha.	50.80	Rule 5(2)(m)	27° 9'2.58"N 92°36'20.47"E 2. 27° 8'32.38"N 92°36'20.61"E 3. 27° 8'50.81"N 92°35'20.41"E 4. 27° 9'38.45"N 92°35'20.47"E
Shergaon	West Kameng	Promotion, conservation, sustainable use and documentation of biodiversity of Zanthoxylum armatum and other medicinal species.	Under Rupa Range & Shergaon Range	13	Ha.	10.30	Rule 5(2)(m)	N27°10'35.45"E92°22'21.23" N27°10'29.73"E92°22'19.50" N27°10'24.36"E92°22'16.14" N27°10'35.28"E92°22'11.96" N27°08'04.31"E92°16'44.78" N27°08'53.46"E92°16'58.17" N27°08'47.19"E92°16'49.53" N27°08'22.49"E92°16'00.07"
Tawang SFD	Tawang	Survey and documentaiton of Primulas of Tawang	Tawang	1	No.	25.54	Rule 5(2)(m)	

	Khellong Forest Division	Pakke-Kessang	Biodiversity Park at Seijosa: Construction of Security Fencing with Iron Gate, Watch Tower, CC Trekking/ Footpath, Nursery indigenous species and Ex-Situ Conservation of Hornbill Nest Trees, etc	Seijosa	2	Ha.	25.00	Rule 5(2)(m)	Latitude 26°57'44.51"N 26°57'39.72"N 26°57'40.84"N 26°57'45.43"N Longitude 93° 0'45.49"E 93° 0'43.50"E 93° 0'37.92"E 93° 0'40.46"E	Provision is made for conservation of indigenous tree species and development of the biological resource park
	SAC									
	Nampong Forest Division	Changlang	Creation of Bio-diversity park at WW-II Cemetary, Jairampur (Const. of huts, public toilets, CC footpath, planting of endangered indeginious tree species etc.)	Nampong Range	1	No.	5.00	Rule 5(2)(m)	N-27°18'52.64" E-96° 3'7.47" N-27°18'51.76" E-96° 3'9.27" N-27°18'47.91" E-96° 3'12.24" N- 27°18'47.59" E-96° 3'14.02" N- 27°18'50.01" E-96° 3'14.65" N- 27°18'54.08" E-96° 3'15.21" N- 27°18'54.73" E-96° 3'11.96" N- 27°18'54.26" E-96° 3'10.14" N-27°18'54.71" E-96° 3'8.42"	Provision is made for conservation of indigenous tree species and development of the biological resource park

	Kanubari FD	Longding	Creation of Biological diversity park and ex-situ conservation of locally endangered tree species at Ranglua	Ranglua under Ranglua Forest Range	3	Ha.	42.00	Rule 5(2)(m)	N 27°03'57.72" E 95° 17'31.99"	Provision is made for conservation of indigenous tree species and development of the biological resource park
	Khonsa Forest Division	Tirap	Creation of Biodiversity park at Bari Basip Circle, New Lainwang	New Lainwang Khonsa Range	1	No.	34.00	Rule 5(2)(m)	N2702'44.9" E9534'35.2" N2702'43.7" E9534'34.2" N2702'41.6" E9534'35.1" N2702'43.1" E9534'37.0"	Provision is made for conservation of indigenous tree species and development of the biological resource park
	Deomali Forest Division	Tirap	Creation of Bio-diversity park-ex-situ conservation of locally available species	Namsangmukh	2	Ha.	15.00	Rule 5(2)(m)	N 27°14'47.0" E 95° 30'38.4" N 27°14'51.1" E 95° 30'43.3" N 27°14'57.0" E 95° 30'39.8" N 27°14'53.4" E 95° 30'37.1" N 27°14'49.4" E 95° 30'37.6	Provision is made for conservation of indigenous tree species and development of the biological resource park
	Deomali Forest Division	Tirap	Creation of Bio-diversity park ex-situ conservation of locally available species	Namsangmukh	2	Ha.	0.35	Rule 5(2)(m)	27°14'47.0" N 95°30'31.2" E 27°14'51.1" N 95°30'41.5" E 27°14'52.0" N 95°30'41.6" E	

	Changlang SFD	Changlang	Creation of Bio-diversity Park for Management of Biological Diversity and Biological Resources by ex-situ conservation of locally available diverse endemic species and introducing valuable exotic tree species for diversification of species.	Changlang Satteltite Town under Changlang Range	2.5	Ha.	50.00	Rule 5(2)(m)	N-27°07'33.5", E-95° 27°07'36.4", E-95°44'15.8", N-27°07'34.7", E-95°44'15.9", N-27°07'36.2", E-95°44'14.5",	Provision is made for conservation of indigenous tree species and development of the biological resource park
	Silviculture Division	Papum Pare	Collection of threatened ferns from various parts of the state and ex-situ conservation at Chimpu.	Central Nursery, Chimpu	0.20	Ha.	4.00	Rule 5(2)(m)		
	Silviculture Division	Arunachal Pradesh	Botanical exploration of new orchids in Arunachal Pradesh.	Entire Arunachal Pradesh	NA	NA	4.00	Rule 5(2)(m)		
	Silviculture Division	West Kameng	Collection of threatened ferns from various parts of the state and ex-situ conservation at Tippi.	ORC, Tippi	1.50	Ha.	5.00	Rule 5(2)(m)		
	Zoology Division (Silviculture Division)	Changlang	Exploration of high altitude faunal diversity in Namdapha Tiger Reserve	Namdapha	120	Sq.Km	5.00	Rule 5(2)(m)	N 27° 01' 9.51" E 93°43.6'6.75"	
	Social Forestry Division Itanagar	Papum Pare	Creation of Biodiversity arboretum plot at MG park, Naharlagun	Naharlagun	1	Ha.	15.00	Rule 5(2)(m)	N-27°05'5.4" E-93°41'409" N-27°05'52.1" E-93°41'4.4" N-27°06'00.0" E-93°41'33.0" N-27°05'58.6" E-93°41'30.9"	
	Social Forestry Division Itanagar	Papum Pare	C/o Orchidarium with collection of different varieties of orchids at Naharlagun under SF Range, Naharlagun	Naharlagun under SF Range, Naharlagun	1	No.	50.00	Rule 5(2)(m)	N 27° 06' 15.6"E 093° 41' 05.7" N 27° 06' 18.5"E 093° 41' 08.7" N 27° 06' 16.9"E 093° 41' 05.9" N 27° 06' 19.5"E 093° 41' 08.2"	Provision is made for conservation of indigenous tree species and development of the biological resource park

	Social Forestry Division Itanagar	Papum Pare	C/o Orchidarium with collection of different varieties of orchids at IG- Park, Itanagar under IG Park Range	IG- Park,Itanagar under IG Park Range	1	No.	50.00	Rule 5(2)(m)	1. N = 27° 05' 47.62 E = 093° 36' 09.25 2. N = 27° 05' 47.90 E = 093° 36' 08.77 3. N = 27° 05' 48.16 E = 093° 36' 08.78 4. N = 27° 05' 48.21 E = 093° 36' 09.04 5. N = 27° 05' 48.08 E = 093° 36' 09.07 6. N = 27° 05' 47.99 E = 093° 36' 09.11	Orchidarium is required for collection and preservation of varieties of orchids available in the State of Arunachal Pradesh
	EAC									
	Dibang Forest Division	Lower Dibang Valley	C/o biodiversity park	Roing	4	Ha.	50.00	Rule 5(2)(m)	N-28°07'15.8" E-95°49'36.7" N-28°07'12.8" E-95°49'38.4" N-28°07'08.4" E-95°49'37.6" N-28°07'11.8" E-95°49'40.1"	Provision is made for conservation of indigenous tree species and development of the biological resource park
	Anini SFD	Dibang Valley	Creation of Biodiversity park to enhance conservation and management linking local customs with conservational ethos	Anini Town	1	Ha.	50.00	Rule 5(2)(m)	N 28047'43.40" E 95053'11.01"	Provision is made for conservation of indigenous tree species and development of the biological resource park

	Anini SFD	Dibang Valley	Ex- Situ conservation of rare Orchid Species and germplasm Conservation & Documentation of the same □	Acheso	LS	LS	10.00	Rule 5(2)(m)	N 28055'51.85" E 95058'23.87"	Provision is made for conservation of indigenous tree species and development of the biological resource park
	Lohit FD	Lohit	Creation of Biodiversity Park	Tezu	5	Ha.	32.50	Rule 5(2)(m)	Central Beat 1.27°55'51.00" , 96°09'15.00" 2.27°55'52.00" , 96°09'15.00" 3.27°55'40.00" , 96°09'13.00" 4.27°55'46.00" , 96°09'17.00"	Provision is made for conservation of indigenous tree species and development of the biological resource park
	CAC									
	Pasighat Forest Division	East Siang	Creation of Bio-diversity park for management of Biological Diversity and Biological Resources by ex-situ conservation of locally available diverse endemic species and introducing valuable exotic tree species for diversification of species. □	Mebo Range	1	Ha.	25.00	Rule 5(2)(m)	N-28°00'17.46" E-095°28'14.00" N-28°00'17.68" E-095°28'17.71" N-28°00'15.33" E-095°28'19.66" N-28°00'13.27"E-095°28'16.98"	Provision is made for conservation of indigenous tree species and development of the biological resource park

	Yingkiong Forest Division	i)Upper Siang ii)Siang	Creation of Biodiversity Conservation Park	Jido -Tuting A/c Beat	150	Ha.	50.00	Rule 5(2)(m)	Longitude 28°58'50.75"N 28°58'48.79"N 28°58'46.13"N 28°58'38.68"N 28°58'8.86"N 28°58'41.01"N Latitude 94°53'56.64"E 94°54'4.83"E 94°54'9.80"E 94°53'33.06"E 94°53'21.58"E	Provision is made for conservation of indigenous tree species and development of the biological resource park
	Along Forest Division	West Siang	C/o Bio-diversity Conservation Park for West Siang	Takpu Bagra	1	No.	50.00	Rule 5(2)(m)	1. N-28°,03'48.2" E-094°47'14.7" 2. N-28°,03'54.3" E-094°47'14.3" 3. N-28°,03'45.9" E-094°47'11.2" 4. N-28°,03'36.5" E-094°47'10.5" 5. N-28°,03'32.9" E-094°47'07.4"	Provision is made for conservation of indigenous tree species and development of the biological resource park
	Along Forest Division	Shi-Yomi	C/o Biodiversity Conservation Park for Shi-Yomi District near Nangso Village	Tongkorla	1	No.	50.00	Rule 5(2)(m)	1.N-28°37'24.36"E-94°03'57.48" 2.N-28°37'21.72"E-94°03'58.25 " 3.N-28°37'21.54"E-94°03'56.82" 4.N-28°37'23.88"E-94°03'56.04" □	Provision is made for conservation of indigenous tree species and development of the biological resource park
			Sub-Total of Rule 5(2)(m)					1021.50		
	Sub-Total of items of work under Rule 5(2)(a) to (m) (80%)							6831.15		

Establishment, upgradation and maintenance of modern nurseries and other planting stock production facilities for production of quality planting materials {Rule 5(3)(a)}									
WAC									
Bomdila Forest Division	West Kameng	Establishment of Modern Nursery at Cental Nursery under Khupi Range	Khupi under Khupi Range	1	No.	25.00	Rule 5 (3) (a)	27°12'28.67"N 92°40'23.64"E	
Bomdila Forest Division	West Kameng	Establishment of Modern Nursery at Samipam under Khupi Range	Samipam under Khupi Range	1	No.	32.32	Rule 5 (3) (a)	27°12'30.40"N 92°42'55.85"E	
Bomdila Forest Division	West Kameng	Establishment of modern nursery at Kimi under Kuphi Range	Kimi	1	No.	25.00	Rule 5 (3) (a)	27° 9'44.01"N 92°39'44.27"E	
Shergaon	West Kameng	Establishment of Modern nursery.	Kalaktang	1	No.	25.00	Rule 5 (3) (a)	N27°02'28.14" E92°07'55.10" N27°02'28.11" E92°07'56.01"	
Seppa FD	East Kameng	Establishment of Modern Nursary at Seppa	Seppa	1	No.	10.00	Rule 5 (3) (a)	27° 20' 26.5" N, 93° 02' 15.3" E	
SAC									
Kanubari FD	Longding	Establishment of Modern Nursery at Ranglua Head quarter	Ranglua under Ranglua Range	1	No.	22.00	Rule 5 (3) (a)	27° 3'55.48"N 95°17'26.85"E	
Pasighat Forest Division	East Siang	Establishment of Modern Nursery	Pasighat	1	Ha.	31.00	Rule 5 (3) (a)	28° 4'4.46"N,95°18'57.83"E	
Yingkiong Forest Division	(i) Upper Siang (ii) Siang	Establishment of Modern Nursery	At Yingkiong - Yingkiong FR	1	No.	30.00	Rule 5 (3) (a)	28°38'41.43"N 95° 1'37.01"E	
Namsai Forest Division	Namsai	Creation of Modern Nursery	Tengapani	5	Ha.	75.00	Rule 5 (3) (a)	27°46'10.86"N 95° 58'51.59"E	
Along FD	West Siang District	Establishment of Modern Nursery	Kamba	1	Ha.	22.74	Rule 5 (3) (a)	1. N-28°16'01.9" E-094°41'09.0" 2. N-28°16'2" E-094°41'10" 3. N-28°16'2.1" E-094°41'11"	
Daporijo Forest Division	Upper Subansiri	Establishment of Modern Nursery at Mendi- Rijo	Mendi- Rijo	1	No.	10.00	Rule 5 (3) (a)	N-27°58' 13.59" E- 94° 30'55.92" N-27°58' 13.85" E-94° 30'53.87"	
		Sub-Total of Rule 5(3) (a)					308.06		

Promoting conservation, sustainable use and documentation of biological diversity including preservation of habitats, conservation of land and folk varieties and cultivars, domesticated stocks and breeds of animals and micro organisms and chronicling of knowledge relating to biological diversity. ({Rule 5(3)(b)})									
WAC									
Seppa FD	East Kameng	Survey, Documentation & mapping of forest area for forest fire control CA works at Pabing Forest	Khenewa	1	No.	3.00	Rule 5 (3) (b)	27° 36' 3.37" N, 93° 02' 57.3" E	Apart from documentation and Habitat preservation it will also include a demonstrative plot for medicinal plants
WL CIRCLE									
Shergaon for Eagle Nest WLS	West Kameng	Survey and documentation of bird diversity of Eaglenest wildlife sanctuary.	Alubari, Tragopanda, Lama camp, Bomphu, Sissni	1	Project	5.00	Rule 5 (3) (b)	N27°08'55.98" E92°27'21.32" N27°09'53.92" E92°27'52.11" N27°09'05.81" E92°27'16.34" N27°04'11.35" E92°24'22.41" N27°02'37.46" E92°25'04.40" N27°02'24.57" E92°24'54.26"	
Shergaon for Eagle Nest WLS	West Kameng	Survey and documentation of floral diversity of Eaglenest wildlife sanctuary.	Eaglenest pass, Alubari, Sunderview, Hawa golai, Khellong, Sissni	1	Project	5.00	Rule 5 (3) (b)	N27°08'53.73" E92°27'24.87" N27°09'14.80" E92°29'08.21" N27°10'00.98" E92°27'51.09" N27°07'45.61" E92°27'08.95" N27°07'30.50" E92°27'28.38" N27°06'46.72" E92°26'14.66"	
Namdapha Tiger Reserve	Changlang	Documentation of fruit bearing trees of Namdapha under Habitat management	Namdapha NP	LS	LS	3.00	Rule 5 (3) (b)	Whole area to be covered	
Namdapha Tiger Reserve	Changlang	Documentation of orchid diversity of Namdapha National Park	Namdapha NP	LS	LS	2.00	Rule 5 (3) (b)	Whole area to be covered	

	Botany Division (Silviculture Division)	Arunachal Pradesh	Survey, documentation, conservation and study on utilization of Zingiberaceae in Arunachal Pradesh	Entire Arunachal Pradesh	NA	NA	2.00	Rule 5 (3) (b)	N 26.29° 00' 00" E 91.20° 00' 00" N 20.30° 00' 00" E 97.20° 00' 00"	
	Botany Division (Silviculture Division)	Arunachal Pradesh	Study and documentation of Poisonous and Analgesic plants in Arunachal Pradesh	Entire Arunachal Pradesh	NA	NA	2.00	Rule 5 (3) (b)	N 26.29° 00' 00" E 91.20° 00' 00" N 20.30° 00' 00" E 97.20° 00' 00"	
	Ecology Division (Silviculture Division)	Arunachal Pradesh	Study on ecological Habitat of Populus gamblei Dode, including its population and distribution pattern in Arunachal Pradesh	Entire Arunachal Pradesh	NA	NA	5.00	Rule 5 (3) (b)		
	Orchid Division (Silviculture Division)	West Kameng	Study of orchid diversity in Eaglenest Wildlife Sanctuary	Eaglenest Wildlife Sanctuary	10	Sq.Km	1.00	Rule 5 (3) (b)	N 27° 06' 52" E 92° 26' 12"	
			Sub-Total of Rule 5(3) (b)					28.00		
Purchase and maintenance of equipment or devices used for communication and information technology for the purpose of protection of forest and wildlife. {Rule 5(3)(C)}										
	WAC									
	Shergaon	West Kameng	Purchase of Computer with accessories for all the Ranges	All Ranges	4	No.	2.40	Rule 5(3)(c)	N27°11'36.17" E92°23'56.27"	
	Shergaon	West Kameng	Purchase of GPS	All Ranges	3	No.	0.75	Rule 5(3)(c)	N27°11'36.17" E92°23'56.27"	
	Seppa FD	East Kameng	Purchase of equipment and device for communication and information technology for protection of forest & wildlife :- i) GPS - 2 Nos @ 0.25 per set ii) Nikkon (D-5600)-1 set @ 0.80 Lakh iii) 2 Computer set 2Nos = Rs. 2.0 Lakh iv) LED Search Light 2 Pcs @.05 lakh each v) Binocular (Celestron 71258 G2 20 x 50) 5 pcs @ 0.25 per pcs vi) VR Set : 2 Pcs @ 0.50 vii) Drones : 2Pcs @ 1.5 lakh each	All Ranges		Nos.	9.45	Rule 5(3)(c)		

	Khellong Forest Division	West Kameng	Purchase of GPS (Garmin MAP 64s) for 6 Range & Division- 2 Nos. each	Division	14	Nos.	3.50	Rule 5(3)(c)		
	Khellong Forest Division	West Kameng	Procurement of walky talkyLF446 with accessories 6 Range x 3 each @ Rs. 7,750/-	All range	18	Nos.	1.40	Rule 5(3)(c)		
	WL CIRCLE									
	Sessa Orchid Sanctuary under Khellong Forest Division, Bhalukpong	West Kameng	Procurement of walky talkyLF446 with accessories @ Rs. 7,500/-	All range	3	Nos.	0.23	Rule 5(3)(c)		
	Pakke WLS Division & T.R, Seijosa	Pakke-Kessang	Procurement of walky-talky	Tippi/Seijosa/Rillo	30	Nos.	2.25	Rule 5(3)(c)		
	D-Ering WLS	East Siang	Purchase of Fiber boat at Anchalghat	Anchalghat	1	No.	5.00	Rule 5(3)(c)	As per management plan Page 37	
	D-Ering WLS	East Siang	Purchase of Computer with accessories - 2 Nos. and GPS - 5 Nos.	Pasighat	2	Nos.	2.45	Rule 5(3)(c)		
	Shergaon for Eagle Nest WLS	West Kameng	Purchase of Computer with accessories	Singchung WL Range	2	No.	1.20	Rule 5(3)(c)	N27°12'11.81" E92°27'42.10"	
	Shergaon for Eagle Nest WLS	West Kameng	Purchase of GPS	Singchung WL Range	4	No.	1.00	Rule 5(3)(c)	N27°12'11.81" E92°27'42.10"	
	Shergaon for Eagle Nest WLS	West Kameng	Purchase of Projector for communicator interface and use in workshops and training	Singchung WL Range	1	No.	0.80	Rule 5(3)(c)	N27°12'11.81" E92°27'42.10"	
	Namdapha Tiger Reserve	Changlang	Purchase of walkie talkie 15 No.s @ 16900 inclusive of GST = Rs 253500.00 2. Purchase of GPS Garmin E-Trax E20 10 No.s @ Rs 18700/- inclusive GST = Rs 187000.00	NTR	10	Nos.	4.40	Rule 5(3)(c)		
	WORKING PLAN									
	SRS Division, Deomali	Tirap	Procurement of survey and camp equipment like sleeping bag, water filter, folding chair, table, engineering chain, ranging rod, drawing board with accessories, tents, compass, calipers, tripod stand, measuring tape, folding cots, cost of utensils etc	All Range	LS	Nos.	16.50	Rule 5(3)(c)		

	SRS Division, Deomali	Tirap	Purchase of latest version of computer, UPS, Scanner, Battery, Tracing paper, Map cabinet, A4 papers	Do	LS	Nos.	2.30	Rule 5(3)(c)		
	SRS Division, Deomali	Tirap	Purchase of GPS	Do	4	Nos.	1.20	Rule 5(3)(c)		
	EWP Namsai	Namsai	Procurement of survey and camp equipment like sleeping bag, water filter, folding chair, table, engineering chain, ranging rod, drawing board with accessories, tents, compass, calipers, tripod stand, measuring tape, folding cots, cost of utensils etc	All Ranges	LS	Nos.	4.28	Rule 5(3)(c)		
	NRS Kamengbari	West Kameng	Procurement of survey and camp equipment like sleeping bag, water filter, folding chair, table, engineering chain, ranging rod, drawing board with accessories, tents, compass, calipers, tripod stand, measuring tape, folding cots, cost of utensils etc	All Ranges	LS	Nos.	14.27	Rule 5(3)(c)		
	NWP Chimpu	Papum Pare	Procurement of survey and camp equipment like sleeping bag, water filter, folding chair, table, engineering chain, ranging rod, drawing board with accessories, tents, compass, calipers, tripod stand, measuring tape, folding cots, cost of utensils etc	All Ranges	LS	Nos.	5.00	Rule 5(3)(c)		
	SAC									
	Khonsa Forest Division	Tirap	Purchase of GPS for Ranges	Khonsa, Lazu Range	4	Nos.	1.00	Rule 5(3)(c)		
	Khonsa Forest Division	Tirap	Purchase of Computers with accessories	Khonsa, Lazu Range	2	Nos.	1.20	Rule 5(3)(c)		
	State CAMPA	Papum Pare	Purchase of high resolution map in forest area for protection and management of forests	State Authority	Ls		5.00	Rule6(a)(vi)		
	State Authority	Papum Pare	Purchase of Mobile van for Biodiversity conservation	St. Authority	4	Nos.	80.00	Rule 5(3)(c)		
	State Authority	Papum Pare	Purchase of big screen LED	St. Authority	1	No.	5.00	Rule 5(3)(c)		
	State Authority	Papum Pare	Purchase of sound system	St. Authority	1	No.	0.50	Rule 5(3)(c)		

	State Authority	Papum Pare	Purchase of MCD Projector	St. Authority	1	No.	1.00	Rule 5(3)(c)		
	Botany Division (Silviculture Division)	Papum Pare	Purchase of Scanner (60 X 40 inches, Max 1000 Resolution) for digitization of Arunachal Pradesh Forest (APF) Herbarium	Chimpu	1	No.	1.00	Rule 5(3)(c)		
	Yingkiong Forest Division	(i) Upper Siang (ii) Siang	Procurement of GPS Hand set	All Ranges & Beat	6	Nos.	1.68	Rule 5(3)(c)		
	Yingkiong Forest Division	Upper Siang	Purchase of V-Set system		1	No.	1.75	Rule 5(3)(c)		
	Anini SFD	Lower Dibang Valley	Purchase of V-Set system		1	No.	1.75	Rule 5(3)(c)		
	Anjaw Forest Division	Anjaw	Purchase of V-Set system		1	No.	1.75	Rule 5(3)(c)		
	Anjaw Forest	Anjaw	Purchase of walkie talkie	All Ranges	8	Set	0.60	Rule 5(3)(c)		
			Sub-Rule of Rule 5(3)(C)					180.60		
Construction, upgradation and maintenance of inspection paths, forest roads in forest area, firelines, watch towers, check posts and timber depots {Rule 5(3)(d)}										
			Check Gate							
	WAC									
	Bomdila Forest Division	West Kameng	Const. of Check Gate with Hut at Nafra	Nafra under Nafra Range	1	No.	5.70	Rule 5 (3) (d)	27°21'54.66"N 92°33'8.88"E	
	Bomdila Forest Division	West Kameng	Const. of Check Gate with Hut at Pinjuli	Pinjuli under Khupi Range	1	No.	5.70	Rule 5 (3) (d)	27° 5'41.85"N 92°48'44.71"E	
	Seppa FD	East Kameng	Const. of check gate with hut at Pachi camp at Fachang Road Entry Point	Chayangtajo	1	No.	5.70	Rule 5 (3) (d)	27° 27' 55.5" N, 93° 03' 8.6" E	
	WL CIRCLE									
	Shergaon for Eagle Nest WLS	West Kameng	Construction of Forest checkgate with hut at Khellong	Singchung WL Range	1	No.	5.70	Rule 5 (3) (d)	N27°00'808" E92°24'843"	

	Shergaon for Eagle Nest WLS	West Kameng	Construction of Anti Poaching Camps with raised RCC pillars to avoid damage by wild Elephnts at Bomphu by constructing 2 room SPT barrack	Singchung WL Range	1	No.	18.08	Rule 5 (3) (d)	N27°00'810" E92°24'853"	
	Shergaon for Eagle Nest WLS	West Kameng	Construction of Anti Poaching Camps with raised RCC pillars to avoid damage by wild Elephants at Khellong by constructing 2 room SPT barrack	Singchung WL Range	1	No.	18.08	Rule 5 (3) (d)	N27°03'970" E92°24'370"	
	Shergaon for Eagle Nest WLS	West Kameng	Construction of Anti Poaching Camps with raised RCC pillars to avoid damage by wild Elephants at Sissni by constructing 2 room SPT barrack	Singchung WL Range	1	No.	18.08	Rule 5 (3) (d)	N27°02'838" E92°25'080"	
	Dy. CWLW	Papum Pare	C/o of forest check-gate with hut at Borum	Lobi Wildlife Range	1	No.	4.95	Rule 5 (3) (d)	N 27°07'39" E 93°42'17"	
	SAC									
	Kanubari FD	Longding	Construction of Forest Check gate with hut	Tissa Beat under Longding Forest Range	1	No.	4.95	Rule 5 (3) (d)	26°54'50.75"N 95°21'59.41"E	
	Deomali Forest Division	Tirap	Const. of Check Gate at Kailashpur.	Deomali Range	1	No.	4.95	Rule 5 (3) (d)	27°11'58.2" N 95°27'38.2" E 27°11'58.3" N 95°27'48.3" E	
	Changlang SFD	Changlang	Construction of Check gate with hut at Jungsam Village	Jungsam village under Changlang Range	1	No.	4.95	Rule 5 (3) (d)	N-27°06'35.8", E-95°44'18.1", N-27°06'16.1", E-95°44'28.0", N-27°06'24.0", E-95°44'24.3", N-27°06'30.5", E-95°44'20.8", N-27°06'22.4", E-95°44'17.6",	
	EAC									
	Anjaw Forest	Anjaw	Maintenance of Forest check gate	Wallong, Hawai & Hayuliyong	3	No.	1.50	Rule 5 (3) (d)	N-27° 52' 58.7." E-96° 48' 58.8"	
	CAC									
	Pasighat Forest Division	East Siang	Const. Of check gate with hut at Bilat beat under Ruksin Range	Ruksin Range	1	No.	4.95	Rule 5 (3) (d)	27°56'41.00" N,95° 11'12.00"E	
	Likabali Forest Division	Lower Siang	Construction of Check gate with Hut at Likabali Inner Line Point for front line staff	APP Checkgate	1	No.	4.95	Rule 5 (3) (d)	N 27° 40' 21.37" E 94° 41' 17.37"	
			Sub-Total of Check Gate/Protection Camp		16	Nos.		108.26		
			Watch Tower							

Along FD	West Siang District	Patrolling path Fringe Village Boru Raksap to Yordi Rube Subse WLS, Bole Kayi to Yordi Rabe Subse WLS, Ronya to Yordi Rube Subse WLS	Yordi Rabe Subse	15	KM	0.46	Rule 5 (3) (d)	1. N-28°01'22.4" E-094°32'33.6" 2. N-28°01'22.0" E-094°35'34.0" 3. N-28°01'22.9" E-094°35'35.9" 4. N-28°01'23.09" E-094°35'34.02"
		Fireline cutting						
WAC								
Bomdila Forest Division	West Kameng	Creation of Fireline at Bichom under Rurang VFR	Bichom Rurang VFR	30	KM	2.50	Rule 5 (3) (d)	27°16'53.76"N 92°34'58.51"E 27°16'48.09"N 92°34'29.74"E 27°16'23.82"N 92°34'35.16"E 27°16'26.95"N 92°34'59.27"E
Bomdila Forest Division	West Kameng	Creation of Fireline at Jerigaon under Rurang VFR	Jerigaon Rurang VFR	30	KM	2.50	Rule 5 (3) (d)	27°20'9.51"N 92°29'41.45"E 27°20'21.42"N 92°29'17.29"E 27°20'8.62"N 92°28'45.99"E 27°19'53.98"N 92°28'52.07"E
Bomdila Forest Division	West Kameng	Creation of Fireline under Khupi VFR	Khupi VFR	60	KM	5.00	Rule 5 (3) (d)	27° 9'2.58"N 92°36'20.47"E 2. 27° 8'32.38"N 92°36'20.61"E 3. 27° 8'50.81"N 92°35'20.41"E 4. 27° 9'38.45"N 92°35'20.47"E
Bomdila Forest Division	West Kameng	Creation of Fireline under Khoitam VFR	Khoitam VFR	54	KM	4.50	Rule 5 (3) (d)	27°13'49.63"N 92°24'28.48"E 27°13'59.63"N 92°24'19.08"E 27°13'34.15"N 92°23'52.22"E
Bomdila Forest Division	West Kameng	Creation of Fireline under Tenga RF	Tenga RF	120	KM	9.99	Rule 5 (3) (d)	27° 9'2.58"N 92°36'20.47"E 2. 27° 8'32.38"N 92°36'20.61"E 3. 27° 8'50.81"N 92°35'20.41"E 4. 27° 9'38.45"N 92°35'20.47"E
Banderdewa FD	Papum Pare	C/o Fire line cutting at fire prone area	Doimukh Range	50	Km	4.16	Rule 5 (3) (d)	27 12 24.01 E 93 44 25.90

	Shergaon	West Kameng	Fireline cutting in the periphery of Rupa, Brokpablang, Chillipam, Gorbaw, Thungri, Dikshi, Shergaon, Chingi & Jigaon VFR's	Rupa, Shergaon, Kalaktang Ranges	42	km	3.50	Rule 5 (3) (d)	N27°09'55.23" E92°16'15.11" N27°09'59.67" E92°16'44.21" N27°09'12.78" E92°16'27.54" N27°09'18.45" E92°16'28.43" N27°05'582" E92°06'121.1" N27°05'491" E92°06'282" N27°11'56.54" E92°20'45.28" N27°12'16.02" E92°21'11.01" N27°12'13.98" E92°24'18.39" N27°11'51.70" E92°23'31.92" N27°11'37.78" E92°22'56.54" N27°11'01.45" E92°23'50.64" N27°12'58.11" E92°20'29.30" N27°11'24.33" E92°24'02.64" N27°12'08.22" E92°23'45.86" N27°11'52.38" E92°23'08.32"
	Seppa FD	East Kameng	Fire Line Cutting at Tamuk Puroik VFR and Pakiapu VFR	Chayangtajo	60	KM	5.00	Rule 5 (3) (d)	27° 36' 20.5" N, 93° 09' 44.34" E 27° 27' 22.2" N, 93° 12' 25.8" E
	Seppa FD	East Kameng	Fire line cutting around Giawe Yar	Chayangtajo	36	KM	3.00	Rule 5 (3) (d)	27° 36' 47.9" N, 93° 09' 71.47" E
	WL CIRCLE								
	Pakke WLS Division & T.R, Seijosa	Pakke-Kessang	C/o of Fireline Cutting	Tippi/Seijosa/Rillo	60	Kms	5.00	Rule 5 (3) (d)	27° 13'8.61"N 92° 55'36.56"E 27° 13'13.23"N 92° 55'42.52"E 27° 1'21.69"N 92° 48'27.01"E 27° 1'42'61"N 92° 48'45.39"E 27° 2'26.38"N 92° 36'37.51"E 27° 3'5.11"N 92° 36'24.76"E
	Shergaon for Eagle Nest WLS	West Kameng	Fireline cutting in the periphery of EWLS	EWLS	24	Km	2.00	Rule 5 (3) (d)	N27°12'24.23" E92°27'40.80" N27°12'29.03" E92°27'14.61" N27°12'47.03" E92°27'04.38" N27°11'51.56" E92°27'50.62" N27°12'04.13" E92°28'02.30" N27°11'25.59" E92°28'33.60"
	SAC								
	Khonsa Forest Division	Tirap	Fireline cutting at Fire prone area.	Kolagaon VFR	25	Km	2.08	Rule 5 (3) (d)	N 27° 05 02.7 E 95° 33 55.8 N 27° 05 01.3 E 95° 34 07.6 N 27° 04 50.8 E 95° 34 15.7 N 27° 04 44.7 E 95° 34 21.6

	Khonsa Forest Division	Tirap	Fireline cutting at Fire prone area.	Laingwang VFR	20	Km	1.67	Rule 5 (3) (d)	N 27° 05 27.0 E 95° 36 15.9 N 27° 05 30.2 E 95° 36 23.4 N 27° 05 31.9 E 95° 36 31.6 N 27° 05 28.2 E 95° 36 36.5
	Khonsa Forest Division	Tirap	Fireline cutting at Fire prone area.	Nogna VFR	15	Km	1.25	Rule 5 (3) (d)	N 26° 57 06.2 E 95° 37 29.7 N 26° 57 17.1 E 95° 37 37.4 N 26° 57 05.2 E 95° 32 05.9
	Khonsa Forest Division	Tirap	Fireline cutting at Fire prone area.	Dadam, Bera-I and Bera-II VFR	33	Km	2.75	Rule 5 (3) (d)	<u>Dadam</u> N 26° 55 29.7 E 95° 28 58.3 N 26° 55 32.7 E 95° 29 04.8 N 26° 55 36.7 E 95° 29 06.4 N 26° 55 41.1 E 95° 29 07.7 <u>Bera-I</u> N 26° 56 30.2 E 95° 23 23.3 N 26° 56 23.1 E 95° 23 29.1 N 26° 56 15.2 E 95° 23 30.2 N 26° 56 10.2 E 95° 23 24.3 <u>Bera-II</u> N 26° 56 53.5 E 95° 23 44.9 N 26° 56 55.5 E 95° 23 41.7 N 26 56 58.7 E 95 23 41.7 N 26° 56 59.9 E 95° 23 40.5
	Khonsa Forest Division	Tirap	Fireline cutting at Fire prone area.	Raho VFR	21	Km	1.75	Rule 5 (3) (d)	N 26° 51 30.1 E 95° 31 13.9 N 26° 51 24.5 E 95° 31 49.4 N 26° 50 50.1 E 95° 31 35.0
	Khonsa Forest Division	Tirap	Fireline cutting at Fire prone area.	Paniduria VFR	16	Km	1.33	Rule 5 (3) (d)	N 27° 01 56.2 E 95° 24 32.5 N 27° 01 50.6 E 95° 24 48.3 N 27° 01 44.6 E 95° 24 58.2 N 27° 01 26.3 E 95° 24 01.5
	Deomali Forest Division	Tirap	Forest fire prevention- fireline cutting & controlled burning in Namsang VFR	Deomali Range	53	KM	4.41	Rule 5 (3) (d)	27°07'33.2" N 95°29'30.1" E 27°11'16.3" N 95°30'14.2" E

	Changlang SFD	Changlang	Fireline cutting at Longlung and New Sallang	Longlung and New Sallang villages under Changlang Range	25	km	2.08	Rule 5 (3) (d)	Longlung N-27°08'26.6" E-095°46'07.6" N-27°08'25.6" E-095°46'05.8" N-27°08'22.4" E-095°46'03.1" N-27°08'24.5" E-095°46'04.1" New Sallang N-27°07'36.3", E-95°44'52.4", N-27°07'36.4", E-95°44'49.5", N-27°07'38.8", E-95°44'44.9", N-27°07'36.0", E-95°44'44.8", N-27°07'33.2", E-95°44'44.6",
	Changlang SFD	Changlang	Fireline Cutting at Namdang RF	Namdang RF under Namdang Range	26.00	km	2.16	Rule 5 (3) (d)	N-27°14'33.7" E-95°42'35.0" N-27°14'42.4" E-95°42'54.9" N-27°14'49.8" E-95°43'08.2" N-27°14'16.3" E-95°42'26.6" N-27°14'20.9" E-95°42'24.0" N-27°14'3.2" E-95°42'14.8" N-27°14'15.9" E-95°42'19.1"
	CAC								
			Sub-Total of Rule 5(3)(d)		1200			77.39	
Construction of residential and official buildings in forests for front line staff deployed for protection offorest and wildlife {Rule 5(3)(e)}									
	WAC								
	Kra Daadi Forest Division	Kra Daadi	C/o SPT Beat Office building at Doga	Doga under Doga Forest Beat	1	No.	9.4	Rule 5 (3) (e)	27°55'39.73"N 93°40'36.75" E 27°55'39.39"N 93°40'36.02" E 27°55'39.72 N 93°40'35.80 E 27°55'40.11" N 93°40'36.44" E
	Bomdila Forest Division	West Kameng	Const. of SPT-4 unit Barrack building for Frontline staff at Khupi	Khupi Range	1	No.	36.17	Rule 5 (3) (e)	27°12'29.28"N 27°12'29.28"N
	Bomdila Forest Division	West Kameng	Const. of SPT-2 unit Barrack building for Frontline staff at Kimi	Kimi under Khupi Range	1	No.	18.09	Rule 5 (3) (e)	27° 9'39.35N 92°39'50.19E

Bomdila Forest Division	West Kameng	Const. of SPT-2 unit Barrack building for Frontline staff at Bomdila check gate	Under Bomdila Range	1	No.	18.09	Rule 5 (3) (e)	27°16'40.55"N 92°25'36.43"E
Bomdila Forest Division	West Kameng	Const. of SPT-2 unit Barrack building for Frontline staff at Jyotinagar under Dirang Range	Under Dirang Range	1	No.	18.09	Rule 5 (3) (e)	27°20'35.13"N 92°23'4.90"E
Bomdila Forest Division	West Kameng	Const. of Garage for LMV/HMV at Nafra Range Office	Nafra under Nafra Range	1	No.	6.00	Rule 5 (3) (e)	27°21'54.66"N 92°33'8.88"E
Tawang SFD	Tawang	Const. of SPT-I building at Lumla Range	Lumla	1	No.	13.46	Rule 5 (3) (e)	a) N- 27°31'57.06" , E- 91°43'02.15"
Tawang SFD	Tawang	C/o SPT 2 Unit barrack at Tawang	Tawang	1	No.	22.80	Rule 5 (3) (e)	a) N- 27°35'38.69" , E- 91°52'07.75"
Tawang SFD	Tawang	C/o SPT Office Store Room for Range office Jang	Jang	1	No.	6.00	Rule 5 (3) (e)	a) N- 27°34'39.75" , E- 91°59'08.33"
Tawang SFD	Tawang	Const. of Ty-III bldg. at Jang	Jang	1	No.	20.61	Rule 5 (3) (e)	27.688081-N , 92.208519- E
Tawang SFD	Tawang	Const. of SPT-II building at Jang Range HQ	Jang	1	No.	17.85	Rule 5 (3) (e)	a) N- 27°34'39.64" , E- 91°59'09.13"
Tawang SFD	Tawang	Construction of 2 unit SPT Barrack for frontline staffs at Tawang Hq	Tawang	1	No.	20.44	Rule 5 (3) (e)	27 35'21.45"-N 91°53' 32.80"- E
Tawang SFD	Tawang	C/o Range office store room	Lumla Range complex	1	No.	6.00	Rule 5 (3) (e)	N-27°34'32.7", E-91°41'36.5"
Seppa FD	East Kameng	Construction of 4 unit Barrack at Lumdung	Lumdung	1	No.	31.45	Rule 5 (3) (e)	N 27°20'788" E 093° 02.383"
Seppa FD	East Kameng	Construction of SPT-II quarter	Seppa	1	No.	15.79	Rule 5 (3) (e)	N 27°20'795" E 093° 02.382" N 27°20'787" E 093° 02.379" N 27°20'777" E 093° 02.383"
Seppa FD	East Kameng	Const. of 2 unit Barrack at Seppa	Seppa	1	No.	18.08	Rule 5 (3) (e)	
Khellong Forest Division	West Kameng	Construction of SPT 2 unit Barrack for Frontline Staff	Bhalukpong/ Tippi	2	Nos.	31.45	Rule 5 (3) (e)	Latitude 27°01'54.7"N 27°01'54.5"N 27°01'54.8"N 27°01'55.0"N Longitude 92°36'46.5"E 92°36'46.8"E 92°36'47.3"E 92°36'47.1"E
Khellong Forest Division	Pakke-Kessang	Construction of SPT 2 unit Barrack for Frontline Staff	Pake Kessang	2	Nos.	31.45	Rule 5 (3) (e)	Latitude 27°1'57.47"N 27°1'57.21"N 27°1'57.23"N 27°1'57.51"N Longitude 92°36'31.65"E 92°36'31.59"E 92°36'31.05"E 92°36'31.08"E

	Khellong Forest Division	West Kameng	Construction of SPT 2 unit Barrack for Frontline Staff	Foothills	2	Nos.	31.45	Rule 5 (3) (e)	Latitude 26°55'45.56" 26°55'45.42" 26°55'45.26" 26°55'45.36" Longitude 92°25'56.93" 92°25'57.13" 92°25'57.05" 92°25'56.86"	
	Khellong Forest Division	West Kameng	Construction of SPT 2 unit Barrack for Frontline Staff	Balemu	2	No.	31.45	Rule 5 (3) (e)	Latitude 26°54'46.29"N 26°54'46.38"N 26°54'46.43"N 26°54'46.05"N Longitude 92°07'35.80"E 92°07'35.87"E 92°07'35.64"E 92°07'35.69"E	
	Khellong Forest Division	West Kameng	Construction of SPT 2 unit Barrack for Frontline Staff	Doimara	2	Nos.	31.45	Rule 5 (3) (e)	Latitude 26°57'44.40" 26°57'44.35" 26°57'44.32" 26°57'44.40" Longitude 92°25'19.29" 92°25'19.30" 92°25'19.27" 92°25'19.26"	
	WL CIRCLE									
	Sessa Orchid Sanctuary under Khellong Forest Division, Bhalukpong	West Kameng	Construction of SPT-I at Sessa Orchid sanctuary for frontline staffs	Sessa Orchid Sanctuary	1	Nos.	10.350	Rule 5 (3) (e)	Latitude 27°6'6.54"N 27°6'6.53"N 27°6'6.83"N 27°6'6.84"N Longitude 92°31'32.55"E 92°31'32.39"E 92°31'32.40"E 92°31'32.57"E	
	Sessa Orchid Sanctuary under Khellong Forest Division, Bhalukpong	West Kameng	Construction of SPT 2 unit Barrack for Frontline Staff	Sessa Orchid Sanctuary	1	Nos.	15.73	Rule 5 (3) (e)	Latitude 27°6'6.64"N 27°6'6.79"N 27°6'6.85"N 27°6'6.70"N Longitude 92°31'39.28"E 92°31'39.22"E 92°31'39.32"E 92°31'39.37"E	
	Namdapha Tiger Reserve	Changlang	Construction of WT establishment room	Deban	1	No.	10.00	Rule 5 (3) (e)	DEBAN 27°29'46.83"/ 96°23'31.38"	
	EWP Namsai	Namsai	Const. of 2 unit barrack at Namsai for frontline staff.	Namsai	1	No.	15.73	Rule 5 (3) (e)	27°40'220"N 95°51'25" E	

	NRS Kamengbari	West Kameng	Const. of 2 unit barrack for frontline staff at Kamengbari.	Kamengbari	1	No.	15.73	Rule 5 (3) (e)	26°55'50.0"N 92°25'53.3" E
	Kanubari FD	Longding	Construction of Garage at Range Office Kanubari	under Kanubari Forest Range	1	No.	2.00	Rule 5 (3) (e)	27° 1'25.82"N 95°10'59.31"E
	Kanubari FD	Longding	Construction of Beat Office at Wakka	under Longding Forest Range	1	No.	8.17	Rule 5 (3) (e)	26°47'29.60"N 95°26'15.31"E
	Kanubari FD	Longding	Extension of 1 (one) room for Range Forest Officer	under Ranglua Forest Range	1	No.	2.00	Rule 5 (3) (e)	27° 2'57.58"N 95°16'38.96"E
	Deomali Forest Division	Tirap	Const. Of 2 unit labour barrack for frontline staff- SPT-II residential Qtr.	Namsangmukh	1	No.	15.73	Rule 5 (3) (e)	27°11'47.9" N 95°28'02.1 E 27°11'48.0" N 95°28'02.5 E
	RE CIRCLE								
	Itanagar SFD	Papum Pare	Const. of Double unit RCC type-I bldg. against SPT-I (3 & 4)	SF Naharlagun	1	no	32.000	Rule 5 (3) (e)	27°09'93" N 93°7'607" E
	Itanagar SFD	Papum Pare	Agumentation of water supply for frontline staff	CF Range	1s		30.000	Rule 5 (3) (e)	N 27° 06' 06.38"E 093° 37' 57.23" N 27° 06' 06.37"E 093° 37' 56.75"
	EAC								
	Dibang Forest Division	Lower Dibang Valley	Extension of 1 room with existing check gate with hut at Shantipur created during 2013-14	Shantipur	1	No.	2.91	Rule 5 (3) (e)	N-27°58'14.9"E-95°45'18.3" N-27°58'14.9" E-95°45'18.3" N-27°58'14.7" E-95°45'18.1" N-27°58'14.9" E-95°45'18.3"
	Dibang Forest Division	Lower Dibang Valley	Construction of 4(four) room barrack at Roing	Roing	1	No.	31.45	Rule 5 (3) (e)	N-28°07'11.1"E-95°49'40.0" N-28°07'11.2"E-95°49'40.2"
	Director , A.P.F.T.I, Roing	Lower Dibang Valley	Construction of SPT-I for frontline staff	A.P.F.T.I Complex	1	No.	10.35	Rule 5 (3) (e)	N28°09'11.3"E95°50'46.2" N28°09'11.1"E95°50'46.6" N28°09'12.0"E95°50'47.0" N28°09'12.0"E95°50'47.5"
	Namsai Forest Division	Namsai	Const. of 4 unit Barrack with CGI Sheet roofing for frontline staff	Chowkham	1	No.	31.45	Rule 5 (3) (e)	N- 27°48'38.80" , E-96°01'48.13" N- 27°48'39.01" , E-96°01'48.32" N- 27°48'39.02" , E-96°01'48.57"
	CAC								
	Yingkiong Forest Division	Upper Siang	C/o SPT Garage at Range office	At Yingkiong Forest Range.	1	No.	6.00	Rule 5 (3) (e)	N 28°38'22.5" E95°01'30.5"
	Yingkiong Forest Division	Upper Siang	C/o SPT Store room	At Yingkiong Forest Range	1	No.	6.00	Rule 5 (3) (e)	N 28°38'22.0" E95°01'30.3"
			Sub-Total of buildings		42	Nos.		681.14	

Casual engagement of local people or labours to assist regular staff of State Forest Department for works for protection offorest and wildlife undertaken from Sate Fund {Rule 5(3)(f)}									
			Divisional level forest protection team						
	Banderdewa	Papum Pare	Casual engagement of local people or labours to assist regular staff for protection of forest and WL for 12months @20 days per month	All Ranges	20	Nos.	16.00	Rule 5 (3) (f)	
	Sagalee	Papum Pare	Casual engagement of local people or labours to assist regular staff for protection of forest and WL for 12months @20 days per month	All Ranges	6	Nos.	4.80	Rule 5 (3) (f)	
	Hapoli	Lower Subansiri	Casual engagement of local people or labours to assist regular staff for protection of forest and WL for 12months @20 days per month	All Ranges	6	Nos.	4.80	Rule 5 (3) (f)	
	Kurungkumey	Kurung Kumey	Casual engagement of local people or labours to assist regular staff for protection of forest and WL for 12months @20 days per month	All Ranges	6	Nos.	4.80	Rule 5 (3) (f)	
	Kra-Dadi	Kra Daadi	Casual engagement of local people or labours to assist regular staff for protection of forest and WL for 12months @20 days per month	All Ranges	6	Nos.	4.80	Rule 5 (3) (f)	
	Khellong	West Kameng	Casual engagement of local people or labours to assist regular staff for protection of forest and WL for 12months @20 days per month	All Ranges	26	Nos.	20.80	Rule 5 (3) (f)	
	Seppa	East Kameng	Casual engagement of local people or labours to assist regular staff for protection of forest and WL for 12months @20 days per month	All Ranges	6	Nos.	4.80	Rule 5 (3) (f)	
	Shergaon	West Kameng	Casual engagement of local people or labours to assist regular staff for protection of forest and WL for 12months @20 days per month	All Ranges	6	Nos.	4.80	Rule 5 (3) (f)	

	Bomdila	West Kameng	Casual engagement of local people or labours to assist regular staff for protection of forest and WL for 12months @20 days per month	All Ranges	6	Nos.	4.80	Rule 5 (3) (f)	
	Tawang	Tawang	Casual engagement of local people or labours to assist regular staff for protection of forest and WL for 12months @20 days per month	All Ranges	6	Nos.	4.80	Rule 5 (3) (f)	
	CCF Banderdewa	Papum Pare	Casual engagement of local people or labours to assist regular staff for protection of forest and WL for 12months @20 days per month	All Ranges	4	Nos.	3.20	Rule 5 (3) (f)	
	Pasighat	East Siang	Casual engagement of local people or labours to assist regular staff for protection of forest and WL for 12months @20 days per month	All Ranges	6	Nos.	4.80	Rule 5 (3) (f)	
	Along	West Siang	Casual engagement of local people or labours to assist regular staff for protection of forest and WL for 12months @20 days per month	All Ranges	6	Nos.	4.80	Rule 5 (3) (f)	
	Likabali	Lower Siang	Casual engagement of local people or labours to assist regular staff for protection of forest and WL for 12months @20 days per month	All Ranges	6	Nos.	4.80	Rule 5 (3) (f)	
	Yingkiong	Upper Siang	Casual engagement of local people or labours to assist regular staff for protection of forest and WL for 12months @20 days per month	All Ranges	6	Nos.	4.80	Rule 5 (3) (f)	
	Daporijo	Upper Subansiri	Casual engagement of local people or labours to assist regular staff for protection of forest and WL for 12months @20 days per month	All Ranges	6	Nos.	4.80	Rule 5 (3) (f)	
	Kanubari	Longding	Casual engagement of local people or labours to assist regular staff for protection of forest and WL for 12months @20 days per month	All Ranges	6	Nos.	4.80	Rule 5 (3) (f)	
	Deomali	Tirap	Casual engagement of local people or labours to assist regular staff for protection of forest and WL for 12months @20 days per month	All Ranges	6	Nos.	4.80	Rule 5 (3) (f)	

The payment of wages is must and

	Nampong	Changlang	Casual engagement of local people or labours to assist regular staff for protection of forest and WL for 12months @20 days per month	All Ranges	6	Nos.	4.80	Rule 5 (3) (f)	
	Changlang S F Division	Changlang	Casual engagement of local people or labours to assist regular staff for protection of forest and WL for 12months @20 days per month	All Ranges	6	Nos.	4.80	Rule 5 (3) (f)	
	Khonsa	Tirap	Casual engagement of local people or labours to assist regular staff for protection of forest and WL for 12months @20 days per month	All Ranges	6	Nos.	4.80	Rule 5 (3) (f)	
	Anjaw	Anjaw	Casual engagement of local people or labours to assist regular staff for protection of forest and WL for 12months @20 days per month	All Ranges	6	Nos.	4.80	Rule 5 (3) (f)	
	Lohit	Lohit	Casual engagement of local people or labours to assist regular staff for protection of forest and WL for 12months @20 days per month	All Ranges	6	Nos.	4.80	Rule 5 (3) (f)	
	Anini	Dibang Valley	Casual engagement of local people or labours to assist regular staff for protection of forest and WL for 12months @20 days per month	All Ranges	6	Nos.	4.80	Rule 5 (3) (f)	
	Namsai	Namsai	Casual engagement of local people or labours to assist regular staff for protection of forest and WL for 12months @20 days per month	All Ranges	20	Nos.	16.00	Rule 5 (3) (f)	
	Dibang	Lower Dibang Valley	Casual engagement of local people or labours to assist regular staff for protection of forest and WL for 12months @20 days per month	All Ranges	6	Nos.	4.80	Rule 5 (3) (f)	
	D-Ering WLS	East Siang	Casual engagement of local people or labours to assist regular staff for protection of forest and WL for 12months @20 days per month	All Ranges	6	Nos.	4.80	Rule 5 (3) (f)	
	Kamlang WLS	Namsai	Casual engagement of local people or labours to assist regular staff for protection of forest and WL for 12months @20 days per month	All Ranges	6	Nos.	4.80	Rule 5 (3) (f)	

must and cannot be denied. Moreover, as per CAF Rule 2018, local people are being engaged and payment is due.

	Itanagar WLS	Papum Pare	Casual engagement of local people or labours to assist regular staff for protection of forest and WL for 12months @20 days per month	All Ranges	6	Nos.	4.80	Rule 5 (3) (f)	
	Pakke WLS	Pakke Kessang	Casual engagement of local people or labours to assist regular staff for protection of forest and WL for 12months @20 days per month	All Ranges	6	Nos.	4.80	Rule 5 (3) (f)	
	Mouling WLS	Upper Siang	Casual engagement of local people or labours to assist regular staff for protection of forest and WL for 12months @20 days per month	All Ranges	6	Nos.	4.80	Rule 5 (3) (f)	
	Talle WLS	Lower Subansiri	Casual engagement of local people or labours to assist regular staff for protection of forest and WL for 12months @20 days per month	All Ranges	6	Nos.	4.80	Rule 5 (3) (f)	
	Sessa Orchid WLS	West Kameng	Casual engagement of local people or labours to assist regular staff for protection of forest and WL for 12months @20 days per month	All Ranges	6	Nos.	4.80	Rule 5 (3) (f)	
	Namdapha NP	Changlang	Casual engagement of local people or labours to assist regular staff for protection of forest and WL for 12months @20 days per month	All Ranges	6	Nos.	4.80	Rule 5 (3) (f)	
	Eagle Nest WLS	West Kameng	Casual engagement of local people or labours to assist regular staff for protection of forest and WL for 12months @20 days per month	All Ranges	6	Nos.	4.80	Rule 5 (3) (f)	
	Kane WLS	Lower Siang	Casual engagement of local people or labours to assist regular staff for protection of forest and WL for 12months @20 days per month	All Ranges	6	Nos.	4.80	Rule 5 (3) (f)	
	Yorde Rube Subse WLS	West Siang	Casual engagement of local people or labours to assist regular staff for protection of forest and WL for 12months @20 days per month	All Ranges	6	Nos.	4.80	Rule 5 (3) (f)	
	Mehao WLS	Lower Dibang Valley	Casual engagement of local people or labours to assist regular staff for protection of forest and WL for 12months @20 days per month	All Ranges	6	Nos.	4.80	Rule 5 (3) (f)	

			Sub-Total of Rule 5(3)(f)		274			219.200		
Survey and mapping of forest areas for forest fire control, compensatory afforestation works, soil and moisture conservation, catchment area treatment and wildlife management for preparing annual plans to be executed from the State Fund {(Rule 5(3)(g)}										
	WAC									
	Shergaon	West Kameng	Survey & mapping of forest area for forest fire control, CA works, soil & moisture conservation works and documentation at Domkho and Morshing village	Domkho & Morshing villages under Shergaon Range	2	No.	2.00	Rule 5(3) (g)	N27°11'52.38" E92°23'08.32" N27°10'27.34" E92°12'19.21"	
	Shergaon	West Kameng	Survey & mapping of forest area for forest fire control, CA works, soil & moisture conservation works and documentation at Bokpulangcin and Liphakpu village.	Bokpulangcin & Liphakpu village under Kalaktang Range	2	No.	2.00	Rule 5(3) (g)	N27°11'02.00" E92°12'26.00" N27°11'16.00" E92°12'15.00" N27°10'25.00" E92°11'18.00" N27°10'15.00" E92°12'20.00"	
	Shergaon for Eagle Nest WLS	West Kameng	Survey & mapping of forest area for forest fire control, soil & moisture conservation works and Wildlife at Tseringpam and Singchung village.	Tseringpam, Singchung	1	No.	1.00	Rule 5(3) (g)		
	Khonsa Forest Division	Tirap	Survey and mapping of Forest areas for Forest fire control, CA works, SMC, Catchment area treatment for preparing annual plans to be executed under State CAMPA	Khonsa Range	L/S	L/S	1.00	Rule 5(3) (g)		
	Soil Science Division (Silviculture Division)	Papum pare	Study on impact of jhumming and Cardamom cultivation on forest soil ecology and degradation of tree coverage area of Papum Pare District.	Entire Papum Pare District	NA	NA	2.00	Rule 5(3) (g)		

	Soil Science Division (Silviculture Division)	Papum Pare & Lower Subansiri	Nutrient and clump management studies at VVK, Chessa bamboo setum & Phyllostachys pubescens demonstration plot at Sagalee and Yachuli.	VVK, Chessa, Sagalee & Yachuli	3	Ha.	3.00	Rule 5(3)(g)	VVK Chessa N 27° 01' 38.1" E 093° 43' 38.8" N 27° 01' 41.1" E 093° 43' 37.0" Elev: 200 m (amsl) Sagalee (Bobia) N 27° 12' 40.4 E 93° 22' 56.8 Elev: 1065 m (amsl) Sagalee (Socho) N 27° 12' 54.2" E 93° 30' 00.5" Elev: 1355m (amsl) N 27° 28' 42.1" E 93° 48' 49.3" Elev: 1200 m (amsl)	
			Sub-Total of Rule 5(3)(g)					11.00		
Independent concurrent monitoring and evaluation and third party monitoring of various works undertaken from State Fund {Rule5(3)(h)}										
	Banderdewa	Papum Pare	Monitoring & Evaluation	Banderdewa	L/s	L/s	1.000	Rule 5 (3) (h)		
	Sagalee	Papum Pare	Monitoring & Evaluation	Sagalee	L/s	L/s	1.000	Rule 5 (3) (h)		
	Hapoli	Lower Subansiri	Monitoring & Evaluation	Hapoli	L/s	L/s	1.000	Rule 5 (3) (h)		
	Kurungkumey	Kurung Kumey	Monitoring & Evaluation	Kurungkumey	L/s	L/s	1.000	Rule 5 (3) (h)		
	Kra-Dadi	Kra Daadi	Monitoring & Evaluation	Kra-Dadi	L/s	L/s	1.000	Rule 5 (3) (h)		
	Khellong	West Kameng	Monitoring & Evaluation	Khellong	L/s	L/s	1.000	Rule 5 (3) (h)		
	Seppa	East Kameng	Monitoring & Evaluation	Seppa	L/s	L/s	1.000	Rule 5 (3) (h)		
	Shergaon	West Kameng	Monitoring & Evaluation	Shergaon	L/s	L/s	1.000	Rule 5 (3) (h)		
	Bomdila	West Kameng	Monitoring & Evaluation	Bomdila	L/s	L/s	1.000	Rule 5 (3) (h)		
	Tawang	Tawang	Monitoring & Evaluation	Tawang	L/s	L/s	1.000	Rule 5 (3) (h)		
	CCF, B/dewa i/c mobile squad	Papum Pare	Monitoring & Evaluation	CCF, B/dewa i/c mobile squad	L/s	L/s	2.000	Rule 5 (3) (h)		
	Daporijo	Upper Subansiri	Monitoring & Evaluation	Daporijo	L/s	L/s	1.000	Rule 5 (3) (h)		
	Yingkiong	Upper Siang & Siang	Monitoring & Evaluation	Yingkiong	L/s	L/s	1.000	Rule 5 (3) (h)		
	Likabali	Lower Siang	Monitoring & Evaluation	Likabali	L/s	L/s	1.000	Rule 5 (3) (h)		
	Along	West Siang	Monitoring & Evaluation	Along	L/s	L/s	1.000	Rule 5 (3) (h)		
	Pasighat	East Siang	Monitoring & Evaluation	Pasighat	L/s	L/s	1.000	Rule 5 (3) (h)		

	CCF, Pasighat i/c mobile squad	East Siang	Monitoring & Evaluation	CCF, Pasighat i/c mobile squad	L/s	LS	2.000	Rule 5 (3) (h)		
	Changlang	Changlang	Monitoring & Evaluation	Changlang	LS	LS	1.000	Rule 5 (3) (h)		
	Kanubari	Longding	Monitoring & Evaluation	Kanubari	LS	LS	1.000	Rule 5 (3) (h)		
	Khonsa	Tirap	Monitoring & Evaluation	Khonsa	LS	LS	1.000	Rule 5 (3) (h)		
	Nampong	Changlang	Monitoring & Evaluation	Nampong	LS	LS	1.000	Rule 5 (3) (h)		
	Deomali	Tirap	Monitoring & Evaluation	Deomali	LS	LS	1.000	Rule 5 (3) (h)		
	CCF,s office Deomali i/c mobile squad	Tirap	Monitoring & Evaluation	CCF,s office Deomali i/c mobile squad	LS	LS	2.000	Rule 5 (3) (h)		
	CCF,s office Tezu i/c mobile squad	Lohit	Monitoring & Evaluation	CCF,s office Tezu i/c mobile squad	LS	LS	2.000	Rule 5 (3) (h)		
	Anini	Dibang Valley	Monitoring & Evaluation	Anini	LS	LS	1.000	Rule 5 (3) (h)		
	Dibang	Lower Dibang Valley	Monitoring & Evaluation	Dibang	LS	LS	1.000	Rule 5 (3) (h)		
	Lohit	Lohit	Monitoring & Evaluation	Lohit	LS	LS	1.000	Rule 5 (3) (h)		
	Namsai	Namsai	Monitoring & Evaluation	Namsai	LS	LS	1.000	Rule 5 (3) (h)		
	Anjaw	Anjaw	Monitoring & Evaluation	Anjaw	LS	LS	1.000	Rule 5 (3) (h)		
	APFTI, Roing	Lower Dibang Valley	Monitoring & Evaluation	APFTI, Roing	LS	LS	1.000	Rule 5 (3) (h)		
	Namdapha TR	Changlang	Monitoring & Evaluation	Namdapha TR	LS	LS	1.000	Rule 5 (3) (h)		
	Pakke TR	Pakke Kessang	Monitoring & Evaluation	Pakke TR	LS	LS	1.000	Rule 5 (3) (h)		
	Kamlang TR	Namsai	Monitoring & Evaluation	Kamlang TR	LS	LS	1.000	Rule 5 (3) (h)		
	D-Ering	East Siang	Monitoring & Evaluation	D-Ering	LS	LS	1.000	Rule 5 (3) (h)		
	Mehao WLS	Lower Dibang Valley	Monitoring & Evaluation	Mehao WLS	LS	LS	1.000	Rule 5 (3) (h)		
	Itanagar WLS	Papum Pare	Monitoring & Evaluation	Itanagar WLS	LS	LS	1.000	Rule 5 (3) (h)		
	Mouling WLS	Upper Siang	Monitoring & Evaluation	Mouling WLS	LS	LS	1.000	Rule 5 (3) (h)		
	PCCF (WL&BD)	Papum Pare	Monitoring & Evaluation	PCCF (WL&BD)	LS	LS	1.000	Rule 5 (3) (h)		
	SFD, Itanagar	Papum Pare	Monitoring & Evaluation	SFD, Itanagar	LS	LS	1.000	Rule 5 (3) (h)		
	Silviculture	Papum Pare	Monitoring & Evaluation	Silviculture	LS	LS	1.000	Rule 5 (3) (h)		
	State CAMPA	Papum Pare	Monitoring & Evaluation i/c payment towards third party	State CAMPA	LS	LS	30.000	Rule 5 (3) (h)		
	APCCF (WP&IT)	Papum Pare	Monitoring & Evaluation	APCCF (WP&IT)	LS	LS	2.000	Rule 5 (3) (h)		
	CF, NWP	Papum Pare	Monitoring & Evaluation	CF, NWP	LS	LS	1.000	Rule 5 (3) (h)		
	CF, EWP	Namsai	Monitoring & Evaluation	CF, EWP	LS	LS	1.000	Rule 5 (3) (h)		
	DFO, NRS	West Kameng	Monitoring & Evaluation	DFO, NRS	LS	LS	1.000	Rule 5 (3) (h)		
	DFO, SRS	Tirap	Monitoring & Evaluation	DFO, SRS	LS	LS	1.000	Rule 5 (3) (h)		

	Director Biological park	Papum Pare	Monitoring & Evaluation		Director Biological park	LS	LS	1.000	Rule 5 (3) (h)		
			Sub-Total of Rule 5(3)(h)						81.00		
			Sub-Total of items under Rule 5(3) (A to H) 20%						1755.09		
			Total of new activities under APO 2021-22					8586.23			

9

500

36

36

27

27

0.01368

9.5

73.31429

162.0857

115.7714

123.4857

100.3429

108.0571

115.7714

56.62857

71.97674

35.4

14.48571

70.5814

5.057143

9.657143

53.37209

1717.2

37.84

Annual Plan of Operation 2021-22

FORM XII

No. 3 Part-III (NPV Component Maint. works)

Part-III (a) :Division wise and District wise details of activities to be undertaken from Net Present Value and interest component referred in Rule 5				Part-III (b): Location, execution cost and implementation schedule of each activity proposed to be executed under Net Present Value and Interest component from State Fund						
Sl. No.	Name of Forest Division	Name of District	Item of works/Activities	Location	Proposed Target for 2021-22			Proposed under CAF Rule	Geo-coordinates of the location proposed	Assigned priority to the item
					Area	Unit	Financial Target			
1	2	3	4	5	6	7	8	9	11	10
Maint. of Assisted Natural Regeneration plantation CAF Rule 5(2)(a)										
WAC										
	Khellong Forest Division	Pakke-Kessang	Maintenance of ANR Plantation (1st Year Maintenance) at Fenya Happa area under Namorah Range Created during 2020-21	Pakke-Kessang	60	Ha.	5.10	Rule 5(2)(a)	Latitude 27°11'40.27"N 27°11'41.26"N 27°11'38.46"N 27°11'36.77"N Longitude 93°17'9.19"E 93°17'12.01"E 93°17'14.52"E 93°17'10.72"E	
	Khellong Forest Division	Pakke-Kessang	Maintenance of ANR Plantation .(1st Year Maintenance) at Taal Chiya area under Namorah Range Created during 2020-21	Pakke-Kessang	60	Ha.	5.10	Rule 5(2)(a)	Latitude 27°11'36.91"N 27°11'33.80"N 27°11'30.75"N 27°11'30.75"N Longitude 93°17'3.49"E 93°17'5.70"E 93°17'2.37"E 93°17'0.69"E	
	Khellong Forest Division	West Kameng	Maintenance of ANR Plantation (1st Year Maintenance) at Dedzelling under Bhalukpong Range created during 2020-21	Tippi	40	Ha.	6.92	Rule 5(2)(a)	Latitude 27° 1'12.37"N 27° 1'13.20"N 27° 0'50.94"N 27° 0'53.09"N Longitude 92°37'21.32"E 92°36'52.62"E 92°36'46.96"E 92°37'4.32"E	
	Khellong Forest Division	West Kameng	Maintenance of ANR Plantation (1st Year Maintenance) at TBC area at Kamengbari under Foothills Range created during 2020-21	Foothills	30	Ha.	2.55	Rule 5(2)(a)	Latitude 26°55'44.86"N 26°55'29.06"N 26°55'29.54"N 26°55'54.60"N Longitude 92°24'16.09"E 92°24'4.10"E 92°23'49.50"E 92°24'2.57"E	

	Khellong Forest Division	West Kameng	Maintenance of ANR Plantation (1st Year Maintenance) at Rowta under Rowta Range created during 2020-21	Rowta	30	Ha.	2.55	Rule 5(2)(a)	Latitude 26°54'11.92"N 26°54'28.64"N 26°54'26.54"N 26°54'12.37"N Longitude 92°16'34.96"E 92°16'32.72"E 92°17'6.56"E 92°17'1.66"E
	Khellong Forest Division	West Kameng	Maintenance of ANR Plantation adjoining of TBC area (1st Year Maintenance) at Doimara village under Foothills Range created during 2020-21	Doimara	40	Ha.	3.40	Rule 5(2)(a)	Latitude 26°57'53.45"N 26°57'25.33"N 26°57'22.95"N 26°57'55.70"N Longitude 92°25'3.60"E 92°25'8.73"E 92°24'52.49"E 92°24'49.25"E
	SAC								
	Deomali Forest Division	Tirap	Maint. of ANR Plantation created during 2018-19	Namsang VFR	400	Ha.	34.01	Rule 5(2)(a)	27°12'50.39" N 95°29'15.1" E 27°13'43.09" N 95°30'230.3 E 27°13'04.9" N 95°30'16.5" E
	Deomali Forest Division	Tirap	Maint. of ANR Plantation created during 2018-19	Borduria VFR	100	Ha.	8.50	Rule 5(2)(a)	27°00'01.39" N 95°24'40.25" E 27°06'54.00" N 95°26'26.55" E
	EAC								
	Dibang Forest Division	Lower Dibang Valley	Maintenance of 200.0 Ha. ANR plantation created during 2020-21	Dibang R.F	200	Ha.	17.00	Rule 5(2)(a)	N-27°56'12.0"E-95°33'23.4" N- 27°55'49.3"E-95°34'05.7" N- 27°56'39.0"E-95°34'28.5" N- 27°56'50.4"E-95°33'34.4"
	Dibang Forest Division	Lower Dibang Valley	Maintenance of 52.0 Ha. ANR plantation (fuel wood) created during 2020-21	Dibang R.F	52	Ha.	4.42	Rule 5(2)(a)	N-28°07'43.9"E-95°36'29.2" N- 28°07'46.3"E-95°36'36.1" N- 28°07'42.6"E-95°36'28.8" N- 28°07'44.2"E-95°36'32.6"
	CAC								
	Yingkiong Forest Division	i)Upper Siang ii)Siang	Maintenance of ANR plantation created during 20-21	i) Simong USF Compt. No. 43- Yingkiong FR,	55	Ha.	4.92	Rule 5(2)(a)	28°36'1.56"N 28°36'12.82"N 28°36'4.67"N 28°35'51.93"N 28°35'38.09"N 95° 7'20.55"E 95° 7'23.46"E 95° 6'55.54"E 95° 6'42.87"E 95° 6'48.69"E

	Yingkiong Forest Division	i)Upper Siang ii)Siang	Maintenance of ANR plantation created during 20-21	ii) Janbo USF Compt. No.164 - Karko FR.	53	Ha.	4.74	Rule 5(2)(a)	28°48'49.33"N 28°48'43.61"N 28°48'30.41"N 28°48'21.41"N 94°50'48.80"E 94°51'1.37"E 94°51'10.80"E 94°50'51.71"E	
	Yingkiong Forest Division	i)Upper Siang ii)Siang	Maintenance of ANR plantation created during 20-21	iii) Mossing USF Area - Tuting A/c Beat	53	Ha.	4.74	Rule 5(2)(a)	28°47'15.46"N 28°47'11.09"N 28°46'54.47"N 28°46'49.85"N 94°44'18.58"E 94°44'39.43"E 94°44'48.76"E 94°44'30.87"E	
	Yingkiong Forest Division	i)Upper Siang ii)Siang	Maintenance of ANR plantation created during 20-21	Boleng USF Area-Boleng FR.	50	Ha.	4.47	Rule 5(2)(a)	28°31'16.27"N 28°31'17.18"N 28°31'15.88"N 28°31'14.94"N 95°01'57.29"E 95°01'54.31"E 95°01'53.43"E 95°01'54.64"E	
			Sub-Total of Rule 5(2)(a)		1223	Ha.		108.42		
Maint. of Artificial regeneration and Maint. Of Plantation as per CAF Rule 5 (2) (b)										
WAC										
	Shergaon	West Kameng	Maintenance of Artificial plantation at Gorbow - 1st Year maint. (Created during 2020-21)	Rupa Range	14	Ha.	2.57	Rule 5(2)(b)	N27°12'58.64" E92°20'33.86" N27°12'35.26" E92°20'27.83" N27°12'36.13" E92°20'17.76" N27°05'23.20" E92°06'39.10"	
	Shergaon	West Kameng	Maintenance of Artificial plantation at Chingi 1st Year maint. (Created during 2020-21)	Kalaktang Range	21	Ha.	3.85	Rule 5(2)(b)	N27°05'26.12" E92°06'39.20" N27°05'24.15" E92°06'38.25" N27°05'21.17" E92°06'36.15" N27°05'23.20" E92°06'39.10"	
	Shergaon	West Kameng	Maintenance of Artificial plantation at Morshing -1st Year maint. (Created during 2020-21)	Shergaon Range	16.5	Ha.	3.03	Rule 5(2)(b)	N27°11'04.49" E92°11'19.09" N27°11'15.83" E92°11'10.44" N27°11'26.00" E92°11'22.65" N27°11'10.32" E92°11'26.72"	

Khellong Forest Division	Pakke-Kessang	Maintenance of artificial plantation (1st Year Maintenance) at Sakum Area under Namorah Range Created during 2020-21	Pakke-Kessang	20	Ha.	3.67	Rule 5(2)(b)	Latitude 27°11'30.75"N 27°11'27.30"N 27°11'25.72"N 27°11'29.69"N Longitude 93°17'31.90"E 93°17'36.06"E 93°17'32.44"E 93°17'29.20"E
Khellong Forest Division	Pakke-Kessang	Maintenance of artificial plantation (1st Year Maintenance) at Rupung Geka under Namorah Range. Created during 2020-21	Pakke-Kessang	20	Ha.	3.67	Rule 5(2)(b)	Latitude 27°11'21.07"N 27°11'20.38"N 27°11'17.45"N 27°11'15.93"N Longitude 93°17'43.13"E 93°17'49.38"E 93°17'50.01"E 93°17'46.21"E
Khellong Forest Division	Pakke-Kessang	Maintenance of artificial plantation (1st Year Maintenance) at Langpung under Namorah Range. Created during 2020-21	Pakke-Kessang	12	Ha.	2.20	Rule 5(2)(b)	Latitude 27°11'46.17"N 27°11'43.49"N 27°11'41.31"N 27°11'43.63"N Longitude 93°17'55.85"E 93°17'0.11"E 93°17'58.11"E 93°17'53.14"E
Khellong Forest Division	Pakke-Kessang	Maintenance of artificial plantation (1st Year Maintenance) at Lhodoso under Namorah Range created during 2020-21	Pakke-Kessang	15	Ha.	2.75	Rule 5(2)(b)	Latitude 27°11'38.66"N 27°11'36.01"N 27°11'34.05"N 27°11'37.19"N Longitude 93°18'2.26"E 93°18'5.26"E 93°18'58.41"E 93°18'57.36"E
Khellong Forest Division	Pakke-Kessang	Maintenance of Artificial Plantation (1st Year Maintenance) at Konia River bank under Namorah Range created during 2020-21	Pakke-Kessang	13	Ha.	2.39	Rule 5(2)(b)	Latitude 27°11'59.87"N 27°11'58.93"N 27°11'55.05"N 27°11'56.19"N Longitude 93°17'50.06"E 93°17'55.17"E 93°17'53.83"E 93°17'47.87"E
Khellong Forest Division	Pakke-Kessang	Maintenance of Artificial Plantation (1st Year Maint.) at Bodha Geka Stream under Namorah Range created during 2020-21	Pakke-Kessang	15	Ha.	2.75	Rule 5(2)(b)	Latitude 27°12'1.28"N 27°12'3.33"N 27°11'59.94"N 27°11'58.70"N Longitude 93°17'55.85"E 93°18'3.83"E 93°18'5.13"E 93°17'57.26"E

	Khellong Forest Division	West Kameng	Maintenance of artificial plantation (1st Year Maintenance) as per working plan prescription. Created Under CAMPA during 2017-18	All Range	411	Ha.	75.44	Rule 5(2)(b)	Longitude 26°56'11.44"N 26°56'01.79"N 26°54'54.82"N 26°54'38.05"N Longitude 92°8'21.06"E 92°8'02.34"E 92°7'43.94"E 92°7'53.16"E
	Khellong Forest Division	West Kameng	Maintenance of artificial block plantation a(1st Year Maintenance) long Belsiri River at Foothills created during 2020-21	Foothills	10	Ha.	1.84	Rule 5(2)(b)	Latitude 26°55'35.29"N 26°55'38.73"N 26°56'3.03"N 26°55'58.69"N Longitude 92°19'13.00"E 92°19'19.60"E92°19'5.30"E 92°18'56.72"E
	Khellong Forest Division	West Kameng	Maintenance of Artificial Plantation (1st Year Maintenance) at River Bank (River Bank Stabilization) at Pagla Nallah. Created during 2020-21	Foothills	10	Ha.	1.84	Rule 5(2)(b)	Latitude 26°55'47.19"N 26°56'1.25"N 26°56'16.33"N 26°56'0.78"N Longitude 92°19'13.00"E 92°19'19.60"E 92°19'5.30"E 92°18'56.72"E
	Khellong Forest Division	West Kameng	Maintenance of Artificial Plantation (1st Year Maintenance) at River Bank (River Bank Stabilization) at Panch Nallah created during 2020-21	Rowta	20	Ha.	3.67	Rule 5(2)(b)	Latitude 26°54'26.84"N 26°54'40.19"N 26°54'31.74"N 26°54'17.28"N Longitude 92°14'53.10"E 92°14'49.15"E 92°14'18.84"E 92°14'15.08"E
	Khellong Forest Division	West Kameng	Maintenance of Artificial Plantation (1st Year Maintenance) at River Bank (River Bank Stabilization) near Chopai Nallah at Foothills created during 2020-21	Rowta	15	Ha.	2.75	Rule 5(2)(b)	Latitude 26°55'41.04"N 26°55'40.33"N 26°56'15.00"N 26°56'13.45"N Longitude 92°19'13.00"E 92°19'19.60"E92°19'5.30"E 92°18'56.72"E
	Khellong Forest Division	West Kameng	Maintenance of Artificial Plantation (1st Year Maintenance) at River Bank (River Bank Stabilization) under Rowta Range of Doimara RF created during 2020-21	Rowta	40	Ha.	7.34	Rule 5(2)(b)	Latitude 26°54'5.57"N 26°54'31.84"N 26°54'58.22"N 26°54'17.94"N Longitude 92°13'44.03"E 92°13'35.01"E 92°13'32.84"E 92°14'13.84"E
	SAC								

	Khonsa Forest Division	Tirap	Maint of Artificial Plantation created during 2020-21.	Chominthong	5	Ha.	0.92	Rule 5 (2) b	N26°59'05.9" E95°31'26.4" N26°59'04.5 "E95°31'23.8" N26°59'11.7" E95°31'12.5" N26°59'14.7" E95°31'19.9"
	Khonsa Forest Division	Tirap	Maint of Artificial Plantation created during 2020-21.	Chominthong, Khonsa, Kolagaon, Lainwang, Katang, Bunting	81.5	Ha.	14.96	Rule 5 (2) b	N27°00'16.5" E95°29'07.1" N27°00'27.1 "E95°29'18.3" N26°59'18.5" E95°31'18.3" N26°59'0.67" E95°31'30.00" N27°04'16.4" E95°37'21.1" N27°04'23.6 "E95°37'27.3" N27°05'04.5" E95°33'30.6" N27°04'56.1"E95°33'31.9" N27°03'27.6" E95°35'10.1" N27°03'12.3 "E95°35'10.2" N26°59'30.6" E95°32'9.2" N26°59'18.1" E95°32'38.1"
	Khonsa Forest Division	Tirap	Maint of Artificial Plantation created during 2020-21.	Sanliam, Longbo, No.gna	16.5	Ha.	3.03	Rule 5 (2) b	N27°00'16.5" E95°29'07.1"
	Khonsa Forest Division	Tirap	Maint of Artificial Plantation created during 2020-21.	Pongkong, Kuthung	10.5	Ha.	1.93	Rule 5 (2) b	N27°00'27.1 "E95°29'18.3"
	Khonsa Forest Division	Tirap	Maint of Artificial Plantation created during 2020-21.	Tutnyu	5	Ha.	0.92	Rule 5 (2) b	N26°59'18.5" E95°31'18.3"
	Khonsa Forest Division	Tirap	Maint of Artificial Plantation created during 2020-21	Kheti, Thinsa	12.5	Ha.	2.29	Rule 5 (2) b	N26°57'33.9" E95°30'02.0" N26°57'30.1" E95°30'12.4" N26°57'37.3" E95°30'14.6" N26°57'37.1" E95°30'00.9" N26°56'10.8" E95°30'09.7" N26°56'00.3" E95°30'11.9" N26°55'44.1" E95°30'43.8" N26°55'48.3" E95°30'48.6"
	Khonsa Forest Division	Tirap	Maint of Artificial Plantation created during 2020-21	Dadam, Chinkoi	12	Ha.	2.20	Rule 5 (2) b	N26°55'32.4" E95°27'37.2" N26°55'24.7" E95°27'42.5" N26°55'26.5" E95°27'53.2" N26°55'36.8" E95°27'45.3" N26°55'16.0" E95°25'55.4" N26°55'12.9" E95°25'59.5" N26°55'07.3" E95°25'57.9" N26°55'11.3" E95°25'53.9"

	Khonsa Forest Division	Tirap	Maint of Artificial Plantation created during 2020-21	Senu, Noglo, Chinhan	16.5	Ha.	3.03	Rule 5 (2) b	Senu N 26° 53 00.5 E 95° 33 06.8 N 26° 53 02.5 E 95° 32 54.6 N 26° 52 54.9 E 95° 32 54.6 N 26° 52 47.7 E 95° 33 02.8 No.glo N 26° 51 29.8 E 95° 35 25.0 N 26° 51 25.9 E 95° 35 20.3 N 26° 51 15.5 E 95° 35 36.2 N 26° 51 25.9 E 95° 35 43.9 ChinHa.n N 26° 52 49.2 E 95° 36 40.7 N 26° 52 43.1 E 95° 36 50.0 N 26° 52 39.5 E 95° 36 44.5 N 26° 52 43.9 E 95° 36 36.0	
	Khonsa FD	Tirap	Maint of Artificial Plantation created during 2020-21	Lazu, Raho, Longliang	19	Ha.	3.49	Rule 5 (2) b	Lazu N 26 53 22.8 E 95 34 13.9 N 26 53 18.8 E 95 34 25.0 N 26 53 07.4 E 95 34 21.8 N 26 53 07.5 E 95 34 06.3 Longliang N 26 52 24.0 E 95 30 20.9 N 26 52 18.7 E 95 30 11.5 N 26 52 05.6 E 95 30 23.1 N 26 52 18.8 E 95 30 31.0 Raho N 26 51 42.2 E 95 31 07.2 N 26 51 27.9 E 95 31 14.4 N 26 51 35.8 E 95 31 24.3 N 26 51 44.2 E 95 31 17.1	

Pasihat Forest Division	East Siang	Maint.of Artificial plantation (creation done during the year 20-21) at Gutin R.F	Gutin RF under Nari Range	85	Ha.	15.60	Rule 5(2)(b)	27°49'22.3"N,95°03'12.5"E 27°49'18.7"N,95°03'12.1"E 27°49'22.5"N,95°03'06.2"E 27° 49'33.9"N,95°03'10.5"E 27°49'33.9"N,95°03'07.2"E
Yingkiong Forest Division	i)Upper Siang ii)Siang	Maintenance of ANR plantation created during 20-21	Pangin USF area-Pangin FR.	50	Ha.	4.47	Rule 5(2)(a)	28°19'14.09"N 28°18'15.78"N 95°05'18.6"E 94°57'35.8"E
Yingkiong Forest Division	i)Upper Siang ii)Siang	Maintenance of artificial plantation created during 20-21	i)Pugging-Yingkiong Compt.-22	8.5	Ha.	1.64	Rule 5(2)(a)	28°43'11.79"N 28°43'17.07"N 28°43'26.06"N 28°43'25.46"N 28°43'11.22"N 95°0'17.03"E 95° 0'17.58"E 95° 0'8.98"E 94°59'57.04"E 95° 0'9.70"E
Yingkiong Forest Division	i)Upper Siang ii)Siang	Maintenance of artificial plantation created during 20-21	ii) Simong Gobuk Compt.-39	39	Ha.	7.53	Rule 5(2)(a)	28°36'43.24"N 28°36'51.63"N 28°37'9.08"N 28°37'11.36"N 28°36'50.92"N 95° 4'42.52"E 95° 5'2.47"E 95° 4'44.03"E 95° 4'22.18"E 95° 4'14.87"E
Yingkiong Forest Division	i)Upper Siang ii)Siang	Maintenance of artificial plantation created during 20-21	iii) Komkar-Geku compt. -86	43	Ha.	8.30	Rule 5(2)(a)	28°31'10.96"N 28°31'33.22"N 28°31'47.17"N 28°31'36.52"N 28°31'11.65"N 95° 9'38.18"E 95° 9'43.77"E 95° 9'37.89"E 95° 9'3.56"E 95° 9'8.77"E
Yingkiong Forest Division	i)Upper Siang ii)Siang	Maintenance of artificial plantation created during 20-21	iv) Sumsing-Sibum compt.-127	39.5	Ha.	7.63	Rule 5(2)(a)	28°23'19.73"N 28°23'7.12"N 28°23'8.87"N 28°23'32.19"N 28°23'34.84"N 95°09'49.3"E 95° 8'48.68"E 95° 9'5.74"E 95° 8'59.65"E 95° 8'25.98"E
Yingkiong Forest Division	i)Upper Siang ii)Siang	Maintenance of artificial plantation created during 20-21	v) Janbo - Sering compt-192	6.5	Ha.	1.25	Rule 5(2)(a)	28°48'02"N 28°48'09"N 28°48'17.0"N 28°48'10.0"N 28°48'08"N

	Yingkiong Forest Division	i)Upper Siang ii)Siang	Maintenance of artificial plantation created during 20-21	vi) Ramsing-Karko compt-195	20	Ha.	3.86	Rule 5(2)(a)	28°39'24.85"N 28°39'19.19"N 28°39'10.26"N 28°38'57.85"N 28°39'0.54"N 94°58'56.36"E 94°59'35.17"E 94°59'37.25"E 94°59'35.69"E 94°58'57.61"E	
			Sub-Total of Rule 5(2)(b)		1310.5	Ha.		237.32		
Silvicultural Operations in forests as per CAF Rule 5(2)(C)										
	Wildlife Circle									
			Sub-Total of Rule 5(2) (C)					0.00		
Protection of plantation and forests as per CAF Rule 5(2) (d)										
			Sub-Total of Rule 5(2) (d)					0.00		
Pest & Disease control in forests as per Rule 5 (2) (e)										
			Sub-Total of Rule 5(2) (e)					0.00		
Forest fire prevention and control operation as per CAF Rule 5(2)(f)										
			Sub-Total of Rule 5(2) f					0.00		
Soil & Moisture conservation works in the forests as per CAF Rule 5(2)(g)										

			Sub-Total of Rule 5(2) (g)						0.000	
Voluntary relocation of villages from protected areas as per CAF Rule 5(2) (h)										
Improvement of wildlife habitat as provided in the approved wildlife management plan or working plan as per CAF Rule 5(2)(i)										
	WAC									
	Hapoli Forest Division	Lower Subansiri	Maintenance of plantation for Habitat improvement with fruit bearing species Viz., Wild cherry, Magnolia spp., Phoebe sp etc. and with endemic species Viz.,Taxus,Tsuga, maple etc. which was created under CAMPA during the year 2020-21	Tale/Rotom	60	Ha.	5.10	Rule 5(2)(i)	N-27°32'05.2" E-093°57'08.3" N-27°32'02.1" E 093°57'12.4", N-27°32'04.6" E093°57'13.9" N-27°32'52.1" E-093°53'54.0" N 27°39'29.5" E- 094°08'06.08" N-27°39'22.2" E-094°07'51.1", N 27° 32' 02.8", E 093° 57'01.9", N 27° 32'49.6", E 093° 53'47.9", N 27° 31'45.2", E 093°53'32	
	Hapoli Forest Division	Lower Subansiri	Maintenance of plantation for Habitat improvement with endemic species viz., Aristolocha spp.,Tsuga spp.,Abies sp.,Oak sp.etc. which was created under CAMPA during the year 2020-21	Tale/Pange	71	Ha.	6.04	Rule 5(2)(i)	N-27°32'05.2" E-093°57'08.3", N-27°32'02.1" E-093°57'08.4", N-27°32'02.1" E-093°57'12.4", N-27°32'04.6" E-093°57'13.9"	
	Khellong Forest Division	West Kameng	Maintenance of Habitat improvement through ANR Plantation (1st Year Maintenance) in Part of Kameng Elephant Reserve under Foothills Range created during 2020-21	Foothills	40	Ha.	3.40	Rule 5(2)(i)	Latitude 26°57'14.13"N 26°56'48.26"N 26°56'50.22"N 26°57'11.41"N Longitude 92°25'1.28"E 92°24'54.31"E 92°24'38.80"E 92°24'41.02"E	

Establishment, operation and maintenance of animal rescue centre and veterinary treatment facilities for wild animals as per CAF Rule 5(2) (k)									
			Sub-Total of Rule 5(2) (k)					0.00	
Supply of wood-saving cooking appliances and other forest produce saving devices in forest fringe villages (Rule 5(2) (l))									
			Sub-Total of Rule 5(2)(L)	0	Nos./ HH			0.00	
Management of biological diversity and biological resources (Rule 5(2)(m))									
			Sub-Total of Rule 5(2)(m)					0.00	
Sub-Total of items of work under Rule 5(2)(a) to (m) (80%)								376.06	
Establishment, upgradation and maintenance of modern nurseries and other planting stock production facilities for production of quality planting materials {Rule 5(3)(a)}									
	WAC								
	Hapoli Forest Division	Kamle	Up-gradation & Maintenance of modern nursery created during 2020-21	Kicho	1	No.	3.24	Rule 5 (3) (a)	27047'30.28"N 9404'25.43" E 27047'29.85"N 9404'26.15"E 27047'28.71"N 9404'26.18"E 27047'29.39"N 9404'25.26"E

Hapoli Forest Division	Kamle	Up-gradation & Maintenance of modern nursery created during 2020-21	Tarin	1	Ha.	5.83	Rule 5 (3) (a)	27°31'13.63"N 93°49'41.11" E 27°31'13.24"N 93°49'40.88"E 27°31'12.69"N 93°49'40.90"E 27°31'12.17"N 93°49'41.83"E
Hapoli Forest Division	Lower Subansiri	Up-gradation & Maintenance of modern nursery created during 2014-15	Yachuli	1	No.	5.28	Rule 5 (3) (a)	27°28'40"N 93°45'49"E
Shergaon	West Kameng	Maintenance of Modern Nursery created during 2015-16	Rupa Range	1	No.	2.50	Rule 5 (3) (a)	N27°11'50.23" E92°23'51.87" N27°11'49.33" E92°23'51.58"
Shergaon	West Kameng	Maintenance of Modern Nursery created during 2020-21	Shergaon Range	1	No.	2.50	Rule 5 (3) (a)	N27°08'52.03" E92°16'24.64" N27°08'51.02" E92°16'23.33"
WL CIRCLE								
Mouling National Park	Upper Siang	Maint. Of Hi-Tech nursery created during 2015-16	Payum Range	1	Ha.	1.00	Rule 5 (3) (a)	
SAC								
Kanubari FD	Longding	Maintenance of Botanical garden at Kanubari created during 2015-16	Kanubari under Kanubari Range	1	No.	3.97	Rule 5 (3) (a)	27° 1'31.55"N 95°10'52.69"E
Deomali Forest Division	Tirap	Upgradation of Botanical Garden created during 2018-19	Namsangmukh	1	No.	10.00	Rule 5 (3) (a)	27°14'36.2" N 95°30'42.0" E
Deomali Forest Division	Tirap	Maint. Of Hi-tech Nursery created during 2013-14	Deomali Range	1	No.	10.00	Rule 5 (3) (a)	27°11'57.6" N 95°27'49.3" E
Deomali Forest Division	Tirap	Maint. of Arboratum creation year - 2012-13	Bogapani	1	No.	6.00	Rule 5 (3) (a)	27°09'17.56" N 95°18'21.50" E 27°34'37.45" N 95°24'45.00" E
Silviculture Division	West Kameng	Upgradation of Orchidaria. 2 Nos. created during 2018-19	ORDC, Tippi	400	Sqm.	5.00	Rule 5 (3) (a)	N 27° 02' 04" E 92° 36' 27" N 27° 02' 05" E 92° 36' 26" N 27° 02' 05" E 92° 36' 26" N 27° 02' 04" E 92° 36' 28"
Yingkiong Forest Division	Upper Siang	Maint. Of Mordern Nursery	At Jengging, Karko FR	1	No.	5.00	Rule 5 (3) (a)	28°32'35.42"N 95° 3'44.11"E
Silviculture Division	West Kameng	Maintenance of damaged Inoculation chamber of Tissue Culture Laboratoty created during 2012-13.	ORDC, Tippi	20	Sqm.	5.00	Rule 5 (3) (a)	N 27° 02' 08" E 92° 36' 25" N 27° 02' 08" E 92° 36' 24" N 27° 02' 09" E 92° 36' 25" N 27° 02' 09" E 92° 36' 25"
APFTI, Roing	Lower Dibang Valley	Maint. of Botanical garden created during 2018-19	APFTI Complex	1	No.	3.00	Rule 5 (3) (a)	N-28°09'14.7" E 95°50'52.7" N28°09'10.3" E-95°50'5.1
Director , A.P.F.T.I, Roing	Lower Dibang Valley	Maint. of Hi-Tech modern Nursery created during 2018-19	A.P.F.T.I Complex	1	No.	3.00	Rule 5 (3) (a)	N-28°09'20.0" E 95°50'43.0" N28°09'21.7" E-95°50'42.9

			Sub-Total of Check Gate/Protection Camp		26	Nos.		13.00	
			Watch Tower						
			Sub-Total of Watch-Tower		0	Nos.		0.000	
	WAC		Inspection/patrolling path						
	Hapoli Forest Division	Lower Subansiri	Maint. of patrolling path from Tasi budang to leegang lampii, which was created under CAMPA during the year 2021-21	Tale WS	50	Km	0.83	Rule 5 (3) (d)	N-27°32'31.0" E-093°54'46.0", N-27°32'28.0" E-093°55'50.0", N-27°32'23.0" E-093°56'06.0".
	Khellong Forest Division	Pakke-Kessang	Maint.of Patrolling Path from Namorah to Tapaso being constructed under state CAMPA in 2015-16 & 2016-17	Namorah Range	15	Km	0.31	Rule 5 (3) (d)	Latitude 27°4'9.70"N27°1'32.74"N26°57' 35.11"N26°56'46.28"N Longitude 93°21'27.26"E 93°18'23.44"E 93°15'20.90"E93°11'13.11"E
	Khellong Forest Division	West Kameng	Maint.of Trekking Path under Khellong Forest Division constructed under state CAMPA in 2018-19	Namorah Range	50	Km	0.83	Rule 5 (3) (d)	Latitude 26°57'56.5"N 26°58'44.3"N 26°59'15.4"N 26°00'10.2"N Longitude 92°25'20.0"E 92°25'12.6"E 92°25'10.6"E 92°25'15.7"E
	WL CIRCLE								
	Sessa Orchid Sanctuary under Khellong Forest Division, Bhalukpong	West Kameng	Maint.of Trekking path for patrolling in sanctuary area being constructed under state CAMPA in 2015-16	Sessa Orchid Sanctuary	20	KM	0.33	Rule 5 (3) (d)	Latitude 27° 9'19.88"N 27°8'18.69"N 27° 9'41.09"N 27°8'49.93"N Longitude 92°32'28.70"E 92°32'31.00"E 92°33'28.74"E 92°30'42.18"E
	Mouling National Park	Upper Siang	Maint. Of trekking path created during 2015-16	Payum Range	63	km	2.00	Rule 5 (3) (d)	
	Mouling National Park	Upper Siang	Maint. Of trekking path created during 2015-16	Jengging Range (Deni Hill)	172	km	3.00	Rule 5 (3) (d)	
	Pakke WLS Division & T.R, Seijosa	Pakke-Kessang	Maintenance of Tippi-Denai-Bhalukpong Nature Trail created during 2017-18	Tippi	12	Kms	0.20	Rule 5 (3) (d)	27° 2'9.02"N 92° 36'44.48"N 92° 38'57.40"E
	Dy. CWLW	Papum Pare	Maintenance of patrolling path 20 km constructed during 2020-21		20	Ha.	0.33	Rule 5 (3) (d)	N 27°03'37" E 93°31'21" N 27°04'33" E 93°30'46"

	Dy. CWLW	Papum Pare	Maintenance of Inspection path constructed during 2020-21		20	Ha.	0.33	Rule 5 (3) (d)	N 27°6'42.8472" E 93°36'50.0868" N 27°7'5.5392" E 93°37'57.1836"
	SAC								
	Namong Forest Division	Changlang	Maint. of patrolling path at Miao & Namchik RF created 2015-16	Miao & Namchik	20	km	0.33	Rule 5 (3) (d)	N 27°26' 23.12.5" E 96°59' 56.68" N 27° 22' 26.97" E 96° 03' 09.53"
	Namong Forest Division	Changlang	Maint. of patrolling path at Diyun RF created during 2015-16	Diyun	20	km	0.33	Rule 5 (3) (d)	N 27° 31' 29.69" E 96° 16' 34.14"
	Namong Forest Division	Changlang	Maint. of patrolling path at Rima & Kovin RF created during 2015-16	Rima & Kovin	20	km	0.33	Rule 5 (3) (d)	N 27° 20' 55.9" E 96° 02' 43.60" N 27° 21' 26.60" E 96° 03' 31.56"
	CAC								
	Pasighat Forest Division	East Siang	Maint. of Pasighat R.F Road created during 2010-11	Pasighat	15	km	24.00	Rule 5 (3) (d)	28° 3'23.28"N,95°20'54.93"E 28° 2'18.70"N,95°21'42.75"E 28° 1'38.93"N,95°21'38.64"E 28° 1'41.07"N,95°22'37.87"E
	Likabali Forest Division	Lower Siang	Maintenance and improvement of patrolling path inside Kane WLS created during 2016-17	Kane WLS	40	Km	0.60	Rule 5 (3) (d)	N 27° 40' 21.37" E 94° 41' 17.37"
			Fireline cutting						
	Dy. CWLW	Papum Pare	Maintenance of Fire line cutting 20 km constructed during 2020-21		20	KM	0.42	Rule 5 (3) (d)	N 27°4'15.866" E 93°31'36.605" N 27°4'22.359" E 93°31'37.145"
	Dy. CWLW	Papum Pare	Maintenance of Fire line cutting constructed during 2020-21		20	KM	0.42	Rule 5 (3) (d)	N 27°6'907" E 93°38'619" N 27°07'263" E 93°38'221"
	Likabali Forest Division	Lower Siang	Maintenance and improvement of fireline line cutting inside Kane WLS created during 2016-17	Kane WLS	50	Km	4.16	Rule 5 (3) (d)	N 27° 37' 36.15" E 94° 37' 48.26"
			Sub-Total of Rule 5(3)(d)		627			38.77	
Construction of residential and official buildings in forests for front line staff deployed for protection of forest and wildlife {Rule 5(3)(e)}									
	WAC								
	Kra Daadi Forest Division	Kra Daadi	Maint. of Residential and Non-Residential bldg. at Kra Daadi STP-I, II & Barrack	Kra Daadi Range	15	Nos.	15.00	Rule 5 (3) (e)	

Bomdila Forest Division	West Kameng	Maint. of Frontline staff Qtr typ-I Building, Typ-II building & Barracks constructed under AOP 2015-16 State CAMPA)	All Range	12	No.	6.00	Rule 5 (3) (e)	
Shergaon	West Kameng	Maintenance of building Rupa Range – SPTI -2 Nos. Constructed under CAMPA during 2012-13, 2014-15 and 2017-18.	Rupa	2	Nos.	1.00	Rule 5 (3) (e)	N27°11'48.36" E92°23'53.66" N27°11'50.05" E92°23'53.92" N27°11'42.47" E92°23'55.13"
Shergaon	West Kameng	Maintenance of building Shergaon Range –SPT II -2, Beat Office Constructed under CAMPA during 2012-13, 2014-15 and 2017-18.	Shergaon	3	Nos.	1.50	Rule 5 (3) (e)	N27°08'53.09" E92°16'18.09" N27°08'53.70" E92°16'19.00" N27°08'52.60" E92°16'18.01"
Shergaon	West Kameng	Maintenance of building Kalaktang Range – SPT II -2 Constructed under CAMPA during 2012-13, 2014-15 and 2017-18.	Kalaktang	2	Nos.	1.00	Rule 5 (3) (e)	N27°06'47.70" E92°07'19.30" N27°06'46.40" E92°07'13.20"
Tawang SFD	Tawang	Maint. of govt. qtr. Of front line staffs created during 2013-14 & 14-15	Tawang	3	Nos.	1.50	Rule 5 (3) (e)	
Tawang SFD	Tawang	Maintanance of building - 1 No. and Vehicle Garage -1 No. created during 2016-17	Lumla Range	2	Nos.	1.20	Rule 5 (3) (e)	
Tawang SFD	Tawang	Maint. of govt. qtr. Of front line staffs created during 2013-14 & 14-15	Mongnam, Jung & Tawang	7	Nos.	3.50	Rule 5 (3) (e)	
Seppa FD	East Kameng	Maintenance of frontline staff quarters at Seppa division a. SP type I building Chayangtajo-Year 2011 b. SP type 2 building Chayangtajo-year 2011 c. SP type 2 building seppa-year 2011 d. Labour barrack cHa.yangtajo-2011	All Ranges	4	Nos.	2.00	Rule 5 (3) (e)	27° 20' 30.5" N, 93° 02' 12.3" E 27° 40' 48" N, 93° 08' 2" E
Seppa Forest Division	East Kameng	Special Maintenance of Type 1 quarter at type 4 colony year 16-17	Seppa	1	No.	0.50	Rule 5 (3) (e)	27° 20' 7.95" N, 93° 02' 3.8" E
Seppa Forest Division	East Kameng	Special Maint. Of 2-unit barrack- 1 No in Seppa- year 2015	Seppa	1	No.	0.50	Rule 5 (3) (e)	27° 20' 31.5" N, 93° 02' 14.3" E
Seppa Forest Division	East Kameng	Maint. Of garage for LMV at Seppa Range (2014-15)	Seppa	1	No.	0.50	Rule 5 (3) (e)	27° 20' 33.5" N, 93° 02' 13.3" E
Seppa Forest Division	East Kameng	Maint. Of 1 Nos. SPT 3 in Chayangtajo –Year 2014)	Chayangtajo Range	1	No.	0.50	Rule 5 (3) (e)	27° 46' 11.97" N, 93° 11' 16.4" E

	Seppa Forest Division	East Kameng	Maint. Of 2 Nos. SPT -I building in Mebua - year 2015	Chayangtajo Range	2	No.	1.00	Rule 5 (3) (e)	27° 21' 6.97" N, 93° 02' 5.36" E	
	Seppa Forest Division	East Kameng	Maint. Of Beat office Building at Mebua (as per approved APO 2014-15 CAMPA)	Chayangtajo Range	1	No.	0.50	Rule 5 (3) (e)	27° 21' 6.93" N, 93° 02' 5.36" E	
	Seppa Forest Division	East Kameng	Special Maint. Of 4-unit barracks- 1 Nos. in Chayangtajo –year 2014	Chayangtajo Range	1	No.	1.00	Rule 5 (3) (e)	27° 46' 11.10" N, 93° 11' 10.4" E	
	Seppa Forest Division	East Kameng	Special Maint. Of 2 unit barrack- 1 Nos in Bameng-year 2015	Bameng Range	1	No.	1.00	Rule 5 (3) (e)	27° 32' 25.10" N, 92° 56' 20.3" E	
	Khellong Forest Division	West Kameng	Improvement of 4 unit Barrack for frontline staff constructed under CAMPA during 2017-18 & 2018-19	Bhalukpong/ Foothills/ Balemu	4	Nos.	4.00	Rule 5 (3) (e)	Latitude 27°1'55.61" 27°1'55.85" 27°1'55.63" 27°1'55.46" Longitude 92°36'33.77" 92°36'33.40" 92°36'33.30" 92°36'33.67"	
	Khellong Forest Division	West Kameng	Maintenance of SPT-III Building at Bhalukpong constructed dunder CAMPA- APO 2017-18	Bhalukpong	1	No.	1.00	Rule 5 (3) (e)	Latitude 27°0'35.46"N 27°0'35.53"N 27°0'35.18"N 27°0'35.15"N Longitude 92°38'43.32"E 92°38'43.00"E 92°38'42.97"E 92°38'43.27"E	
	Khellong Forest Division	West Kameng	Maintenance of Range Office Foothills constructed under CAMPA- APO 2014-15 & 2015-16	Foothills	1	No.	2.00	Rule 5 (3) (e)	Latitude 26°055'43.53"N 26°55'43.65"N 26°55'43.36"N 26°55'43.22"N Longitude 92°25'52.65"E 92°25'52.42"E 92°25'52.17"E 92°25'52.41"E	
	Khellong Forest Division	West Kameng	Maintenance of SPT-III Building at Amartala constructed under CAMPA- APO 2017-18	Balemu	1	No.	1.00	Rule 5 (3) (e)	Latitude 26°54'58.86"N 26°54'58.87"N 26°54'58.65"N 26°54'58.66"N Longitude 92°7'35.84"E 92°7'35.56"E 92°7'35.56"E 92°7'35.85"E	
	WL CIRCLE									
	Shergaon for Eagle Nest WLS	West Kameng	Improvement of Transit camp, Ramalingam Constructed during 2016-17	Singchung WL Range	1	No.	3.00	Rule 5 (3) (e)	N27°12'16.06" E92°27'42.22"	

	Shergaon for Eagle Nest WLS	West Kameng	Maintenance of building of frontline staff SPT II-2 nos. Constructed under CAMPA during 2012-13 and 2015-16.	Singchung WL Range	2	Nos.	1.00	Rule 5 (3) (e)	N27°12'17.40" E92°27'40.16" N27°12'18.82" E92°27'40.36" N27°11'41.58" E92°28'22.76" N27°11'41.25" E92°28'21.48" N27°11'41.22" E92°28'20.08"
	RE CIRCLE								
	Silviculture Division	Papum Pare	Maintenance of SPT/II building at Chimpu created during 2010-11	Chimpu	1.00	No.	0.50	Rule 5 (3) (e)	
	Silviculture Division	West Kameng	Maintenance of SPT/II building at ORC, Tipi created during 2014-15	ORC, Tipi	1.00	No.	0.50	Rule 5 (3) (e)	
	Silviculture Division	Papum Pare	Maintenance of 4 Units barrack at Chimpu created During 2013-14	Chimpu	1.00	No.	1.00	Rule 5 (3) (e)	
	EAC								
	Anini SFD	Dibang Valley	Maintenance of 3 Nos. - 4 Room barrack constructed during 2016-17 under CAMPA	Anini	3	Nos.	3.00	Rule 5 (3) (e)	28°47'24.88"N 95°53'37.48"E
	Director , A.P.F.T.I, Roing	Lower Dibang Valley	Maint. of Range Office	A.P.F.T.I Complex	1	No.	1.00	Rule 5 (3) (e)	
	Director , A.P.F.T.I, Roing	Lower Dibang Valley	Renovation of bldg. SPT-4 room barrack -1 No., SPT-II- 1No., SPT-I - 4 No.s of frontline staff created during 2013-14, 2016-17	A.P.F.T.I Complex	6	No.s	4.00	Rule 5 (3) (e)	N-28°09'21.7" E 95°50'42.7" N28°09'23.1" E-95°50'42.6" N-28°09'21.4" E 95°50'41.3" N28°09'22.7" E-95°0'40.1" N-28°09'10.8" E 95°50'45.3"
	Namsai Forest Division	Namsai	Maintenance of Govt. Qtr. Created during 2013-14	Namsai	5	Nos.	2.50	Rule 5 (3) (e)	N27°-40'-6.1" E95°-51'-33.6"
	Namsai Forest Division	Namsai	Maintenance of Govt. Qtr. Created during 2014-15	Wakro	5	Nos.	2.50	Rule 5 (3) (e)	N27°-46'-18.4" E96°-21'-10.7"
	CAC								
	Yingkiong Forest Division	Upper Siang	Maint. of SPT-II Building of AOP 2012-13	Yingkiong Range	1	No.	0.50	Rule 5 (3) (e)	N 28°38'42.9" E95°01'32.22"
	Yingkiong Forest Division	Upper Siang	Maint. of SPT-II Building of 2012-13 AOP	Tuting	1	No.	0.50	Rule 5 (3) (e)	N 28°59'41.42" E95°53'24.56"
	Yingkiong Forest Division	Upper Siang	Maint. of SPT-I Building of 2012-13 AOP	Tuting	1	No.	0.50	Rule 5 (3) (e)	N 28°59'41.47" E95°53'24.57"
	Yingkiong Forest Division	Upper Siang	Maint. of SPT-III Building of 2014-15 AOP	Tuting	1	No.	0.50	Rule 5 (3) (e)	N 28°59'41.49" E95°53'24.58"
	Yingkiong Forest Division	Upper Siang	Maint. of SPT-II Building of 2014-15 AOP	Katan	1	No.	0.50	Rule 5 (3) (e)	N 28°18'51.76" E95°09'38.12"
	Yingkiong Forest Division	Siang	Maint. of SPT-II Building of 2014-15 AOP	Pangin Range	1	No.	0.50	Rule 5 (3) (e)	28°13'02.70"N 94° 59'43.2"E

	Yingkiong Forest Division	Upper Siang	Maint. of SPT Range Office Bldg. of AOP 15-16	Yingkiong Range	1	No.	1.00	Rule 5 (3) (e)	28°38'22.2"N 95°01'30.4"E	
	Yingkiong Forest Division	Upper Siang	Maint. of SPT Beat Office Bldg of AOP 12-13	Mariyang	1	No.	0.50	Rule 5 (3) (e)	28°29'16.81"N 28°29'17.05"N 28°29'17.06"N 95°12'37.09"E 95°12'37.16"E 95°12'37.28"E	
			Sub-Total of buildings		100	Nos.		69.70		
Casual engagement of local people or labours to assist regular staff of State Forest Department for works for protection of forest and wildlife undertaken from State Fund {Rule 5(3)(f)}										
			Divisional level forest protection team							
			e-Green Watch programme							
			Sub-Total of Rule 5(3)(f)					0.000		
Survey and mapping of forest areas for forest fire control, compensatory afforestation works, soil and moisture conservation, catchment area treatment and wildlife management for preparing annual plans to be executed from the State Fund {(Rule 5(3)(g)}										
			Sub-Total of Rule 5(3)(g)					0.00		
Independent concurrent monitoring and evaluation and third party monitoring of various works undertaken from State Fund {Rule 5(3)(h)}										
			Sub-Total of Rule 5(3)(h)					0.000		

			Sub-Total of items under Rule 5(3) (A to H) 20%					192.79		
			Total of Maint. activities under APO 2021-22					568.85		
			Grand total of New works and Maint. works for APO 2021-22					9155.08		

PROGRESS REPORT OF CAMPA ACTIVITIES IN ARUNACHAL PRADESH (QTR. ENDING Dec 2020)

Name of the Scheme/ Item of works	Unit	Cumulative data upto March 2020 (2010-11 to 2019-20)					During 2020-21 (Upto Qtr. ending Dec 2020)										Cumulative data upto December, 2020				
		AOP Provision upto 2018-19		Fund Released upto Dec, 2020	Progress achieved upto March 2020 (from 2010-11 to 2019-20)		AOP Provision during the year 2020-21		Fund Released from Ad-hoc CAMPA	Progress achieved during 3rd Qtr. ending Dec, 2020)		Progress achieved up to previous qtr.		Commulative progress during the year (Upto Dec. 2020.)		AOP Provision upto 2018-19		Fund Released by Ad-hoc CAMPA upto December 2020	Progress achieved up to Dec,2020 (from 2010-11 to 2020-21)		
		Phy	Fin		Phy	Fin	Phy	Fin		Phy	Fin	Phy	Fin	Phy	Fin	Phy	Fin		Phy	Fin	
1	2	3	4	5	6	7	8	9	10	11	12	13	14	15	16	17	18	19	20	21	
				71251.8													71251.8				
CA Works																0	0.00		0	0.00	
Advance work	Ha	18386	1711.56		15913.0	1753.30	0	0		0	0	0	0	0	0.00	18386	1711.56		15913	1753.30	
Creation	Ha	16346	3361.91		12721	1815.82	0	0		0	0	0	0	0	0.00	16346	3361.91		12721	1815.82	
Maintenance of Pltn.	Ha	28412	3606.00		20712.0	2249.00	0	0		0	0	0	0	0	0.00	28412	3606.00		20712	2249.00	
Overhead	LS	64	26.65		54	31.51	0	0		0	0	0	0	0	0.00	64	26.65		54	31.51	
MIBT	No	8	46.50		9	38.89	0	0		0	0	0	0	0	0.00	8	46.50		9	38.89	
OBT	No	22	62.09		26	54.60	0	0		0	0	0	0	0	0.00	22	62.09		26	54.60	
Beat Office	No	2	45.62		5	22.00	0	0		0	0	0	0	0	0.00	2	45.62		5	22.00	
Other Buildings	No	0	0.00		0	0.00	0	0		0	0	0	0	0	0.00	0	0.00		0	0.00	
Foot-tract	Rmt	10000	2.17		33000	1.48	0	0		0	0	0	0	0	0.00	10000	2.17		33000	1.48	
Fencing	Ha	16107	877.99		11424	706.86	0	0		0	0	0	0	0	0.00	16107	877.99		11424	706.86	
Vacancy fillings	Ha	9835	492.89		8598	233.68	0	0		0	0	0	0	0	0.00	9835	492.89		8598	233.68	
Wages of Supervisor/watcher	No	2633	1563.20		2175	1362.88	0	0		0	0	0	0	0	0.00	2633	1563.20		2175	1362.88	
Vehicle	No.	4	29.85		3	29.98	0	0		0	0	0	0	0	0.00	4	29.85		3	29.98	
Entry Point Activity					8197	295.57	0	0		0	0	0	0	0	0.00	0	0.00		8197	295.57	
Extraction cost of timber		0	0.00		0	0.00	0	0		0	0	0	0	0	0.00	0	0.00		0	0.00	
Total of CA Works		49572	10909.50		102316	8595.92	0	0		0	0	0	0	0	0.00	49572	10909.5		102316.0	8595.92	
NPV Works		0	0.00		0	0.00	0	0		0	0	0	0	0	0.00	0	0.00		0	0.00	
Non-CA Works		0	0.00		0	0.00	0	0		0	0	0	0	0	0.00	0	0.00		0	0.00	
ANR (AHSC etc)	Ha	3582	1026.54		5047	1308.90	0	0		0	0	0	0	0	0.00	3582	1026.54		5047	1308.90	
Artificial Plantation	Ha.	6856	2255.48		7278	1613.20	0	0		0	0	0	0	0	0.00	6856	2255.48		7278	1613.20	
Avenue Plantation	Ha	846435	13988.10		733244	3217.25	0	0		0	0	0	0	0	0.00	846435	13988.10		733244	3217.25	
Fuel Wood plantation	Ha	2763	992.63		2837	923.41	0	0		0	0	0	0	0	0.00	2763	992.63		2837	923.41	
Fencing	Rmt.	5415	137.46		5499	121.43	0	0		0	0	0	0	0	0.00	5415	137.46		5499	121.43	
Medicinal Plntation	Ha	802	393.59		733	120.23	0	0		0	0	0	0	0	0.00	802	393.59		733	120.23	
Creation of Arboratum	No.	0	20.00		2	20.00	0	0		0	0	0	0	0	0.00	0	20.00		2	20.00	
Botanical garden	No.	10	85.50		6	175.28	0	0		0	0	0	0	0	0.00	10	85.50		6	175.28	
Hi-tech Nursery	No.	27	982.44		24	598.09	0	0		0	0	0	0	0	0.00	27	982.44		24	598.09	
Bamboo plantation	ha.	3344	581.86		2342	649.92	0	0		0	0	0	0	0	0.00	3344	581.86		2342	649.92	
Cane plantation	Ha	819	153.06		808	107.87	0	0		0	0	0	0	0	0.00	819	153.06		808	107.87	
Agro.Horti.Silviculture	Ha	39	50.77		539	57.95	0	0		0	0	0	0	0	0.00	39	50.77		539	57.95	
Block plantation	Ha	10000	74.83		65850	160.59	0	0		0	0	0	0	0	0.00	10000	74.83		65850	160.59	
Seedligns for distribution		1531882	455.36		1215207	189.18	0	0		0	0	0	0	0	0.00	1531882	455.36		1215207	189.18	
Total of Non-CA Works		1334002	21161.15		9507.34	0	0	0		0	0	0	0	0	0.00	1334002	21161.15		0	9507.34	
WL related intervention		0	112.75		20	77.24	0	0		0	0	0	0	0	0.00	0	112.75		20	77.24	
Preservation of WL rich Community/Protection		15	240.96		361	202.86	0	0		0	0	0	0	0	0.00	15	240.96		361	202.86	
Water Shade/Salt leak/Fencing	No/Ha	413	723.16		421	105.99	0	0		0	0	0	0	0	0.00	413	723.16		421	105.99	
Waterch tawar	No.	28	228.20		45	184.17	0	0		0	0	0	0	0	0.00	28	228.20		45	184.17	
Awareness Campaign on WL	LS	13	97.79		10	96.91	0	0		0	0	0	0	0	0.00	13	97.79		10	96.91	
Other (Specify)		5	20.80		5	16.40	0	0		0	0	0	0	0	0.00	5	20.80		5	16.40	
Total of Wildlife related works		473	1391.82		838	655.48	0	0		0	0	0	0	0	0.00	473	1391.82		838	655.48	


Working Plan Related Works(other than under		0	11.88		644	200.02	0	0		0	0	0	0	0	0.00	0	11.88		644	200.02
Preparation of e-Working Plan		0	100.00		0	440.17	0	0		0	0	0	0	0	0.00	0	100.00		0	440.17
Printing of Working Plan		0	105.50		0	5.97	0	0		0	0	0	0	0	0.00	0	105.50		0	5.97
Total of Working Plan works		0	11.88		644	11.89	0	0		0	0	0	0	0	0.00	0	11.88		644	11.89
Infrastructure Development		0	0.00		0	0.00	0	0		0	0	0	0	0	0.00	0	0.00		0	0.00
Buildings for frontline staff		0	0.00		0	0.00	0	0		0	0	0	0	0	0.00	0	0.00		0	0.00
Construction	No	735	11479.69		676	8902.97	0	0		0	0	0	0	0	0.00	735	11479.69		676	8902.97
Renovation	No	2805	2801.34		2345	2236.38	0	0		0	0	0	0	0	0.00	2805	2801.34		2345	2236.38
Othe Buildings	No.	0	0.00		0	0.00	0	0		0	0	0	0	0	0.00	0	0.00		0	0.00
Construction	No	699	2997.31		293	2867.07	0	0		0	0	0	0	0	0.00	699	2997.31		293	2867.07
Renovation	No	505	742.66		500	652.90	0	0		0	0	0	0	0	0.00	505	742.66		500	652.90
Security fencing of office/resi.	Rmt	24851	1749.91		32738	1840.72	0	0		0	0	0	0	0	0.00	24851	1749.91		32738	1840.72
Retaining wall of office/resi	No	372	246.13		442	264.21	0	0		0	0	0	0	0	0.00	372	246.13		442	264.21
Boundary wall	Rmt	16267	1108.22		15342	1138.73	0	0		0	0	0	0	0	0.00	16267	1108.22		15342	1138.73
MS iron gate/Entry gate	No	27	71.94		18	64.88	0	0		0	0	0	0	0	0.00	27	71.94		18	64.88
Forest Boundary consolidation	Rmt	51	47.65		319	79.83	0	0		0	0	0	0	0	0.00	51	47.65		319	79.83
Prevention of Forest Fire	LS	0	0.00		0	16.68	0	0		0	0	0	0	0	0.00	0	0.00		0	16.68
Vehicle	No.	0	0.00		0	0.00	0	0		0	0	0	0	0	0.00	0	0.00		0	0.00
i) 4 Wheller	No	80	870.69		81	1000.93	0	0		0	0	0	0	0	0.00	80	870.69		81	1000.93
ii)Cars	No	0	0.00		0	0.00	0	0		0	0	0	0	0	0.00	0	0.00		0	0.00
iii)4 wheller utility vehicle	No	45	320.69		35	259.50	0	0		0	0	0	0	0	0.00	45	320.69		35	259.50
iv)2 wheler	No	125	88.47		107	74.24	0	0		0	0	0	0	0	0.00	125	88.47		107	74.24
v)Others (Specify)	No	0	0.00		0	1.83	0	0		0	0	0	0	0	0.00	0	0.00		0	1.83
Training & Workshop	LS	50	124.88		1	130.72	0	0		0	0	0	0	0	0.00	50	124.88		1	130.72
Maint. of Roads	Km	5151	2593.72		108573	2302.87	0	0		0	0	0	0	0	0.00	5151	2593.72		108573	2302.87
Construction of Bridge/culvert	No	8814	498.88		3818	433.84	0	0		0	0	0	0	0	0.00	8814	498.88		3818	433.84
Constn. of foot path	Rmt.	6290	473.72		11856	579.25	0	0		0	0	0	0	0	0.00	6290	473.72		11856	579.25
TA/DA of officer & staff	LS	1	64.20		32	61.44	0	0		0	0	0	0	0	0.00	1	64.20		32	61.44
Wages	NO.	237	242.27		193	248.81	0	0		0	0	0	0	0	0.00	237	242.27		193	248.81
POL & maint. of vehicles	LS	18	192.90		32	192.00	0	0		0	0	0	0	0	0.00	18	192.90		32	192.00
Water Supply	LS	8837	1484.04		2404	1301.73	0	0		0	0	0	0	0	0.00	8837	1484.04		2404	1301.73
Research & Extn.	LS	6	634.68		7	558.90	0	0		0	0	0	0	0	0.00	6	634.68		7	558.90
Awariness through NGOs	LS	55	656.31		1	551.48	0	0		0	0	0	0	0	0.00	55	656.31		1	551.48
Forest Product saving device	No.	43	25.80		1	23.62	0	0		0	0	0	0	0	0.00	43	25.80		1	23.62
Forest Protection team	No.	1110	580.65		755	635.54	0	0		0	0	0	0	0	0.00	1110	580.65		755	635.54
Forest Fire prevention plan	LS	632	283.67		463	279.54	0	0		0	0	0	0	0	0.00	632	283.67		463	279.54
Reward to informer	LS	2	26.64		9	19.00	0	0		0	0	0	0	0	0.00	2	26.64		9	19.00
Hoarding & Signages	LS	213	267.02		291	240.40	0	0		0	0	0	0	0	0.00	213	267.02		291	240.40
Checkgate with hut	No	134	568.08		117	495.64	0	0		0	0	0	0	0	0.00	134	568.08		117	495.64
Forest festivals & publicity	LS	7001	346.23		1	301.46	0	0		0	0	0	0	0	0.00	7001	346.23		1	301.46
Security equipments:		45	13.63		51	17.48	0	0		0	0	0	0	0	0.00	45	13.63		51	17.48
i) Electronic surveillance	No.	1	5.90		0	4.90	0	0		0	0	0	0	0	0.00	1	5.90		0	4.90
ii) Protetion path	No.	0	2.00		0	2.00	0	0		0	0	0	0	0	0.00	0	2.00		0	2.00
Arm & Ammunition	No.	0	12.55		0	10.31	0	0		0	0	0	0	0	0.00	0	12.55		0	10.31
Commn. ewuipments/maint. expenditure		0	24.75		0	2.51	0	0		0	0	0	0	0	0.00	0	24.75		0	2.51
i) Procurement of GPS	No	159	48.06		128	51.39	0	0		0	0	0	0	0	0.00	159	48.06		128	51.39
ii)Procureent of computer	No.	12	23.32		12	20.49	0	0		0	0	0	0	0	0.00	12	23.32		12	20.49
Estab. Of GIS Unit	No.	41	176.57		36	182.51	0	0		0	0	0	0	0	0.00	41	176.57		36	182.51
iii)Equipment & Stores	LS	2365	468.04		667	387.53	0	0		0	0	0	0	0	0.00	2365	468.04		667	387.53
Supply of Forest produce	LS	1301	249.70		1300	95.90	0	0		0	0	0	0	0	0.00	1301	249.70		1300	95.90
Awareness and Forest Festivals	LS	15	93.85		4	104.98	0	0		0	0	0	0	0	0.00	15	93.85		4	104.98

Monitoring & Contingency	Ls	1910	566.80		12	475.36	0	0	0	0	0	0	0	0.00	1910	566.80		12	475.36
Improvement of Parks	Ls	9	54.49		6	80.36	0	0	0	0	0	0	0	0.00	9	54.49		6	80.36
Maint. of Nursery	Ls	57	206.84		9	168.77	0	0	0	0	0	0	0	0.00	57	206.84		9	168.77
OE & Equipments	Ls	3	60.36		3	19.45	0	0	0	0	0	0	0	0.00	3	60.36		3	19.45
Data base	Ls	0	8.00		0	5.55	0	0	0	0	0	0	0	0.00	0	8.00		0	5.55
Research & Extn./Survey	Ls	0	12.00		36	35.94	0	0	0	0	0	0	0	0.00	0	12.00		36	35.94
Soil & moisture conservation		500	140.00		500	84.00	0	0	0	0	0	0	0	0.00				500	84.00
Constn. Of country boat	No.	22	65.59		17	56.69	0	0	0	0	0	0	0	0.00	500	140.00		17	56.69
Matching shair of JICA project	Ls	0	20.00		0	25.08	0	0	0	0	0	0	0	0.00	22	65.59		0	25.08
Ex=gratia payment		64	65.78		235	66.96	0	0	0	0	0	0	0	0.00	0	20.00		235	66.96
Extraction cost of timber		0	24.69		0	24.69	0	0	0	0	0	0	0	0.00	64	65.78		0	24.69
Total of NPV		85286	31478.31	0	78938	30415.87	0	0	0	0	0	0	0	0.00	85286	31478.31		78938	30415.87
CAT Plan		10	27.88		0	0.00	0	0	0	0	0	0	0	0.00	10	27.88		0	0.00
Afforestation	Ha.	200	30.73		0	21.64	0	0	0	0	0	0	0	0.00	200	30.73		0	21.64
Advance work of plantation	Ha	4208	309.82		3753	328.21	0	0	0	0	0	0	0	0.00	4208	309.82		3753	328.21
Creation of Plantation	Ha	9193	509.78		6108	513.80	0	0	0	0	0	0	0	0.00	9193	509.78		6108	513.80
Vacancy filling	Ha	600	12.20		3064	4.07	0	0	0	0	0	0	0	0.00	600	12.20		3064	4.07
Fencing	Ha	86990	90.80		3064	90.88	0	0	0	0	0	0	0	0.00	86990	90.80		3064	90.88
Maintenance of plantation	Ha	3064	218.88		4354	285.36	0	0	0	0	0	0	0	0.00	3064	218.88		4354	285.36
Wages of watcher/supervisor	No	0	0.00		18	6.80	0	0	0	0	0	0	0	0.00	0	0.00		18	6.80
Checkdams/Entry point activities	No	3389	539.94		5575	646.00	0	0	0	0	0	0	0	0.00	3389	539.94		5575	646.00
SMC/Bench Terracing		188	280.00		0	281.25	0	0	0	0	0	0	0	0.00		280.00		0	281.25
Nursery & vegigative fencing		40	53.84		5	50.89	0	0	0	0	0	0	0	0.00	188	280.00		5	50.89
Engineering measures		842	232.43		72	193.20	0	0	0	0	0	0	0	0.00	40	53.84		72	193.20
Total of CAT		104255	1709.56	0	64248	2401.60	0	0	0	0	0	0	0	0.00	842	1709.56		64248	2401.60
WL & BD protection around KHEP		2	26.24		4	19.62	0	0	0	0	0	0	0	0.00	2	26.24		4	19.62
Anti-poaching camp cum watch tower	No	32	80.55		40	55.65	0	0	0	0	0	0	0	0.00	32	80.55		40	55.65
Speed Breaker	No	18	5.98		3	7.45	0	0	0	0	0	0	0	0.00	18	5.98		3	7.45
Wages of anti-poaching worker	No.	489	60.71		179	78.68	0	0	0	0	0	0	0	0.00	489	60.71		179	78.68
Wireless system	No	11	12.12		13	22.47	0	0	0	0	0	0	0	0.00	11	12.12		13	22.47
New vehicle	No.	3	4.69		6	9.75	0	0	0	0	0	0	0	0.00	3	4.69		6	9.75
POL & maint. of vehicle	Ls	0	13.74		0	25.21	0	0	0	0	0	0	0	0.00	0	13.74		0	25.21
OE & Monitoring	Ls	0	19.45		0	16.07	0	0	0	0	0	0	0	0.00	0	19.45		0	16.07
Total of WL & BD		555	217.51	0	233	216.94	0	0	0	0	0	0	0	0.00	555	217.51		233	216.94
Break up of funds							0	0	0	0	0	0	0	0.00		0.00			0.00
CA	Ha.					8595.89	0	0	0	0	0	0	0	0.00		0.00			8595.89
Non-CA Works						9508.34	0	0	0	0	0	0	0	0.00		0.00			9508.34
NPV	No					30415.87	0	0	0	0	0	0	0	0.00		0.00			30415.87
Wildlife						655.46	0	0	0	0	0	0	0	0.00		0.00			655.46
CAT Plan						2401.60	0	0	0	0	0	0	0	0.00		0.00			2401.60
KHEP						216.94	0	0	0	0	0	0	0	0.00		0.00			216.94
Grand Total					71251.8	51794.1	0	0.0	0.0	0	0.0	0	0.0	0.00	0	0.00	71251.8	0	51794.10

Prepared by (as per record)


Radhe Gyato, I.D.C.

Checked by


(C. Simai)
CF (CAMPA)


(Rajesh)

04.6.2021
PCCF & Chief Executive Officer
State Authority, CAMPA
Arunachal Pradesh