



Government of West Bengal
Directorate of Forests
Office of the Principal Chief Conservator of Forests & Chief Executive Officer,
West Bengal Compensatory Afforestation Fund Management and Planning Authority
(WB CAMPA)

Aranya Bhawan, Block: LA-10A, Salt Lake City, Sector – III, Kolkata: 700 106

Phone - Fax: (033) 2335 8581/7751, e-mail: wbcampa@gmail.com

Visit us at: www.westbengalforest.gov.in.



No. 606/CAMPA/2C- 04 /22-23(Vol-II)

Date: 25.01.2022

To: The Chief Executive Officer
National CAMPA
Ministry of Environment, Forest and Climate Change
Govt. of India
Indira Paryavaran Bhawan
Jor Bagh, Aliganj
New Delhi – 110003

Sub: Submission of Annual Plan of Operation (APO) of 2022-2023 of West Bengal State CAMPA.

With reference to above, the undersigned is sending herewith the Annual Plan of Operation (APO) of West Bengal CAMPA for the financial year 2022-2023 for Rs. 81.05 crore, which has been approved by the Steering Committee of West Bengal State CAMPA.

I would request you to place it before the Executive Committee of National CAMPA, at the earliest.

(Dr. Jose. T. Mathew, IFS)
Principal Chief Conservator of Forests & CEO,
WB CAMPA

No. 607/CAMPA/2C- 04 /22-23(Vol-II)

Date: 25.01.2022

Copy forwarded for information & necessary action to –

1. The Director General of Forests, MoEF & CC, Govt. of India
2. The Additional Chief Secretary, Department of Forest, Govt. of West Bengal.
3. The Principal Chief Conservator of Forests (HoFF), Govt. of West Bengal.

(Dr. Jose. T. Mathew, IFS)
Principal Chief Conservator of Forests & CEO,
WB CAMPA

**THE WEST BENGAL COMPENSATORY AFFORESTATION FUND MANAGEMENT AND
PLANNING AUTHORITY (WB-CAMPA)
Directorate of Forests, LA-10A, Salt Lake-700106**

Resolution by Circulation by the Steering Committee of the WB-CAMPA

AGENDA ITEM:

Approval of Annual Plan of Operations 2022-2023 by the Steering Committee of the Compensatory Afforestation Fund Management and Planning Authority, West Bengal.

AGENDA NOTE:

In compliance to the order of the Hon'ble Supreme Court of India, the Central Government has promulgated the Compensatory Afforestation Fund Act, 2016. In accordance with the provisions of this Act, the State CAMPA, West Bengal has been constituted by the Ministry of Environment, Forests and Climate Change, Government of India, vide their notification No. 4856(E) dated 14th. September, 2018.

The State Government, subsequently, vide notification No. 214- FR/O/D/8M-21(Part III) dated 06.02.2019 has constituted the Executive Committee of the State CAMPA under the Chairmanship of the Principal Chief Conservator of Forests & Head of Forest Force and Chief Executive Officer of CAMPA as the Member Secretary.

The State Government has also constituted the Steering Committee of the State CAMPA vide notification No.213/FR/O/D/8M-21/18 (Part IV) dated 6.2.2019(**Copy enclosed**).

The Chief Secretary to the Government of West Bengal is the Chairman of the Steering Committee and the Chief Executive Officer of the State CAMPA is the Member Secretary of the Steering Committee.

Ministry of Environment, Forest and Climate Change vide no. GSR-766 (E) dated 10th August, 2018 notified The Compensatory Afforestation Fund (CAF) Rules 2018. According to CAF Rules, the Annual Plan of Operations must be prepared under five components:

- (i) Compensatory Afforestation (CA),
- (ii) Catchment Area Treatment (CAT) Plan,
- (iii) Wildlife Management Plan,
- (iv) Net Present Value (NPV) and
- (v) Interest

The APO has to be approved by the Executive Committee before placing the same before the Steering Committee for its approval. Accordingly, the 6th Meeting of the Executive Committee was held on 6th January, 2022 through video conference, presided by the Principal Chief Conservator of Forests (Head of Forest Force), who is the Chairman, State Executive Committee, WB CAMPA. **After due deliberations, the Executive Committee unanimously approved the proposed Annual Plan of Operation of WB CAMPA for the year 2021-22 for an amount of Rs. 81.05 Crores.** Also, the Executive Committee approved the Audited Accounts of WB CAMPA for the financial year 2020-21(**Copy enclosed**).

NOW THE FORMULATED APO FOR THE F.Y:2022-23 IS BEING PLACED BEFORE THE STEERING COMMITTEE FOR APPROVAL, ALONG WITH ALL RELEVANT DOCUMENTS.

After obtaining approval by the Steering Committee the same shall be placed before the National CAMPA for final approval.

Salient Features of Annual Plan of Operations (CAMPA 2022-2023)

6. **Compensatory Afforestation Component:** Afforestation proposed to be raised over an area of 397.54 ha against diverted forest lands and maintenance of older plantations already raised over an area of 914 ha. Raising of nursery and Advance works for 2023-24 plantations over an area of 212.20 has also included in the APO.
7. **Catchment Area Treatment Plan Component:** Implementation of CAT plan for Teesta Lower dam project-III and IV and Ramam Hydro project are case specific against forest land diverted for the purpose to which Rs.115.04 lakhs has been proposed.
8. **Wildlife Management Plan Component:** Wildlife management plan prepared against land diversion case of Jhanjra Coal Mining Project and Purulia Ranchi transmission line as well as the new Sevoke-Rangpo Railway project are to be taken up for implementation in 2022-23 for which RS.1210.25 lakhs have been proposed
9. **Net Present Value Component:** It is the ecological and time value of the standing forests and its biodiversity that is getting replaced. There is definite formula fixed by the Govt of India for different types of forests as well as wildlife areas that are getting diverted. Several forestry development works such as Artificial Regeneration, Silvicultural operations and research, Protection of plantations, forest fire prevention, solar electrification, vehicles for forest protection, arms and ammunition, soil moisture conservation works, improvement of wildlife habitat, establishment of rescue centre are included in the APO 22-23. Digitization of forest boundaries will also be taken up in collaboration with Department of Science and Technology under the 80% component of the NPV
Purchase and maintenance of communication and information equipments for protection of forest and wildlife, construction, up gradation and maintenance of forest roads, construction and repair of residences of forest staff etc. has been included in 2022-23 under the 20% component. Activities in NPV component is in prescribed percentage as per sub-rule 5(2) & (3) of CAF Rules, 2018.
10. **Interest Component:** The salary and allowances of employees, cost escalation, sitting fees, works monitoring and administrative costs like hiring of vehicles, CAMPA office renovation etc has been included in 2022-23.

Proposed Budgetary Allocation:

Total Budgetary Allocation of Rs. 81.05 Crores has been proposed for 2022-2023 a detail of which is enclosed:

<i>Sl. NO.</i>	<i>Component</i>	<i>Amount (Rs. in lakh)</i>	<i>Remarks</i>
1	Compensatory Afforestation	613.70	
2	Catchment Area Treatment Plan	115.04	
3	Wildlife Management Plan	1210.25	
4	(a) Net present Value (should not less than 80%) as per CAF Rules 2018, under Rules 5(2).	5159.77	87.96%
	(b) Net present Value (should not more than 20%) as per CAF Rules 2018, under Rules 5(3).	712.13	12.04%
5	(a) Interest (should not less than 60%) as per CAF Rules 2018, under Rules 6(a).	176.84	60.08%
	(b) Interest (should not more than 40%) as per CAF Rules 2018, under Rules 6(b).	117.50	39.92%
	Total	8105.23	

PROPOSAL FOR APPROVAL

Steering committee, CAMPA, WB is requested to approve, by circulation, the **Annual Plan of operations for the year 2022-2023** as empowered under the per the provisions contained in section 18(1)(i) of Compensatory afforestation Fund Act, 2016.

RESOLUTION ADOPTED

After examining the Annual Plan of operations for the year 2022-2023 the Steering Committee agrees to grant its approval.

SL No	Name	Designation And Department/ Organization	Steering Committee, WB CAMPA	Signature
1	Shri Hari Krishna Dwivedi IAS	Chief Secretary to Govt. of West Bengal	Chairperson,	
2	Dr. M.V.Rao IAS	Additional Chief Secretary Panchayat & Rural Development	Member,	
3	Sri Vivek Kumar IAS	Additional Chief Secretary, Forests,	Member	
4	Sri Vivek Kumar IAS	Additional Chief Secretary Environment,	Member	
5	Dr. Manoj Pant IAS	Principal Secretary, Finance	Member	
6	Dr. Manoj Pant IAS	Principal Secretary, Planning & Statistics,	Member	
7	Dr. Krishna Gupta IAS	Principal Secretary, Science, Technology and Biotechnology,	Member	
8	Sri Kanwaljit Singh Cheema, IAS	Principal Secretary Tribal Development,	Member	
9	Sri Onkar Singh Meena IAS	Principal Secretary, Agriculture,	Member	
10	Smt. Samaraki Mahapatra, IAS	Secretary, Land and Land Reforms & Refuge Relief and Rehabilitation,	Member	
11	Dr. Subrat Mukherjee, IFS	PCCF (HoFF)	Member	
12	Sri Debal Ray, IFS	PCCF (Wildlife)	Member	
13	Smt. Kana Talukdar, IFS	Addl PCCF & Nodal Officer, FCA	Member	
14	Sri Sudhir Das IFS	CCF & Member Secretary, WBSFDA	Member	
15	Dr. J T Mathew IFS	PCCF & CEO, WB CAMPA	Member-Secretary WB CAMPA	
16	Mrs. Soma Das, IFS	Eastern Regional Office, MoEF & CC	Member	

PCCF & CEO, WB CAMPA

No: 575/CAMPA/2C-81(Pt-III)

Date: 07.01.2022



**Year-
2022-23**

**Annual Plan of Operation
State Compensatory Afforestation Fund Management and Planning
Authority**



**Directorate of Forests
Government of West
Bengal
(State CAMPA, West
Bengal)**

CONTENTS

SI No	Chapter	Details	Page No
1	Abstract	Abstract of the Activities & Financial Requirement	1-5
2	Part-1	Brief history and past performance	6-35
3	Part-II	Part-II: Activities to be undertaken for compensatory afforestation, additional compensatory afforestation, penal compensatory afforestation, catchment area treatment plan and for any other site specific scheme may be used as per site-specific schemes submitted by the State along with the approved proposals for diversion of forest land under the Forest (Conservation) Act, 1980 (69 of 1980) referred to in clause (a) of section 6 of the Act	36-59
4		District/ forest division wise details of new compensatory afforestation	37-48
5		District/ forest division wise details of CAT Plan	49-51
6		District/ forest division wise details of Wildlife Management Plan	52-59
7	Part-III	Activities to be undertaken from net present value and interest component referred in rule 5 and rule 6:	60-222
8		District/ forest division wise details of activities to be done in the State on specified activities referred to in rule 5 and rule 6.	
9		Location, estimated cost and implementation schedule of each activity proposed to be executed from State Fund to be provided district / division wise.	
10		Details of maintenance works in physical and financial terms, proposed to be undertaken in the current financial year in the case of activities undertaken in the State on specified activities referred to in rule 5 and rule 6 undertaken in previous years which needs maintenance for its survival and sustainability.	
11	Part-IV	Measurable output of all physical activities and targets of each permissible activity along with the period required for achieving the measurable output	223-226

Abstract of Annual Plan of Operation for the Financial Year 2022-23, WB CAMPA

Sl. No.	Component of State Fund as defined in the CAF ACT and Rules	Broad category of Activity as indicated in CAF Rules, 2018	Activity	Rate (Rs.)	Physical quantum	Unit	Financial Requirement (Rs. in lakh)
Mandatory/Essential works as per the FCA Diversion.							
1	Compensatory Afforestation	Compensatory Afforestation	Advance work (Details in Page No- 37)	Case Specific	212.20	Ha	39.83
2			Creation of Plantations Work (Details in Page No- 38-39)	Case Specific	397.54	Ha	415.18
3			Maintenance of older plantations (re-stocking & re-felling work) (Details in Page No- 40-48)	Case Specific	914.00	Ha	158.68
Total Compensatory Afforestation							613.70
4	Catchment area Treatment plan	Teesta Lower Dam Project-III by NHPC.	CAT Plan by NHPC -Bamboo plantation, Gap plantation, Crete Wall, CC wall, Broom Grass plantation, Medicinal plants plantation etc.(Details in Page No- 49-50)	Case Specific			15.03
5		Teesta Lower Dam Project-IV by NHPC.	CAT Plan by NHPC -construction of Plum Sausage walls, Catch Water drain etc. (Details in Page No- 49-50)	Case Specific			50.00
6		Catchment Area Treatment Plan by NTPC (Rammam Hydro Project).	CAT Plan by NTPC (Rammam Hydro) Project :- Afforestation, Gap Plantation, Nursery development, Fuel & Fodder plantation & Catch Water Drain etc.(Details in Page No- 51)	Case Specific			50.01
Total Catchment Area Treatment Plan							115.04
7	Wildlife Management Plan	Wildlife Management Plan	1) Jhanjra Coal Mining project under Durgapur forest division : - Reddiging of ED - water hervesting structure for elephant (Details in Page No- 52)	300000	2	Nos	6.00
8			2) laying of 400 KV D/C Purulia-Ranchi Transmission Line of PKTCL under Purulia Division :- Quick Response Teams, Rescue Mechanism,Forest Management Centres(Details in Page No- 52)	Case Specific			8.50
9			Wildlife Management Plan Sevok Rangpo Railway Project (Details in Page No- 53-59)	Case Specific			1195.75
Total Wildlife Management Plan							1210.25
10		1. Artificial Regeneration[CAF Rules 2018, Under Rule (5)(2)(b)]	Advance work (a) CAMPA plantation-450.79 Ha (b) Agarwood plantation-50 Ha (c) Sandal wood plantations- 60 Ha.(Details in Page No- 61-63)	Case Specific	560.79	Ha	64.87
11			Creation of Plantation (a) General Plantation- 110 Ha (b) Sandal wood Plantation-40 Ha (c) Agar wood Plantation- 50 Ha. (Details in Page No- 64-65)	Case Specific	200.00	Ha	177.15
12			Maintenance of older plantations (re-stocking & re-felling work) (Details in Page No- 66-67)	Case Specific	434.67	Ha	57.14
13			Maintenance of older Gap plantations (re-stocking & re-felling work) (Details in Page No- 68-69)	Case Specific	374.00	Ha	18.83
14			Creation of Gap Planting in degraded Sal Forest (Details in Page No- 70-71)	69324	105.00	Ha	72.77
15			Rejuvenation of degraded Sal Forest (Details in Page No- 72-77)	13384	1323.21	Ha	177.10
16			Multiple Shoot Cutting (Details in Page No- 78-82)	8380	1590.70	Ha	133.30
17			Urban plantation for control of Air pollution (Details in Page No- 83)	7.64	62000	Nos	4.74

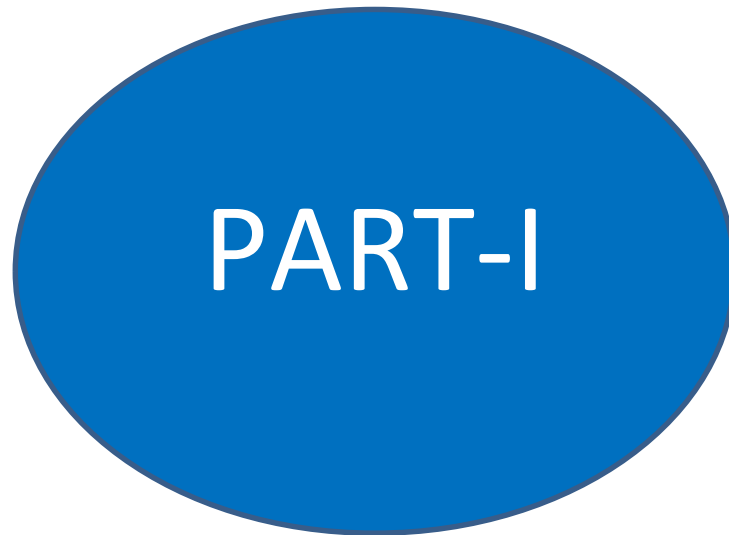
Sl. No.	Component of State Fund as defined in the CAF ACT and Rules	Broad category of Activity as indicated in CAF Rules, 2018	Activity	Rate (Rs.)	Physical quantum	Unit	Financial Requirement (Rs. in lakh)
18	Net Present Value (NPV) Min 80%	Silvicultural operations in forests [CAF Rules 2018, Under Rule 5(2)(c)]	Silviculture Renovation of Mist Chamber, clonal orchard, seedling seed orchard, Hardening Chamber, mist chamber, Setting up of orchards including fencing Maintenance of Seedling seed orchard, Clonal Seed orchard, Plus tree, Seed stands, Propagation of Vegetative cutting (Details in Page No- 84-86)	Case Specific	LS	LS	79.90
19			Thinning of seed stands raised by Silviculture Wing (Details in Page No- 87-88)	40000	80	Ha	32.00
20			Research trial on Protection of Earthen Embankment in Sundarban Mangrove Forest through vegetative solutions (Details in Page No- 89)	Case Specific	LS		220.39
21			Study on the potential of Agro Forestry in West Bengal (Details in Page No- 90)		LS		20.00
22			Study on the potential of Medicinal Plants cultivation in West Bengal (near FPC areas) (Details in Page No- 90)		LS		20.00
23			Establishment of REDD+ on Climate Change mitigation studies (Details in Page No- 90)		LS		20.00
24			2. Protection of plantation and Forest [CAF Rules 2018, Under Rule 5(2)(d)].	Engagement of Labour from JFMC to help staff in forest protection, purchase of searchlight and battery, Hiring of vehicle for patrolling. (Details in Page No- 91-100)	Case Specific	LS	LS
25		Setting up of forest boundary Pillar- (Details in Page No- 101)		4000	1325	Nos	53.00
26		Digitization of Forest Boundary (Details in Page No- 102)		Case Specific	LS	LS	29.74
27		Developing camping site at Sutan forest, Bankura Dist for facilitating field training to the frontline staff (Details in Page No- 103)		Case Specific	LS	LS	40.00
28		Purchasing of vehicle (Mahindra Bolero) for forest protection (Details in Page No- 104)		900000	100.00	No	900.00
29		Purchasing of vehicle (Mahindra Thar) for forest protection (Details in Page No- 104)		1300000	50.00	No	650.00
30		Purchasing of arms & ammunition for forest protection (Details in Page No- 105)		Case Specific	LS	LS	84.93
31		3. Forest Fire prevention and control operations-[CAF Rules 2018, Under Rule (5)(2)(f)].		Maintenance of fireline, engagement of fire watcher & purchase of fire control equipment. (Details in Page No- 106-141)	Case Specific	LS	LS
32		Soil and moisture conservation works in the forest [CAF Rules 2018, Under Rule (5)(2)(g)].	Soil & Moisture conservation work, against watershed management (Details in Page No- 142-148)	Case Specific	LS	LS	135.05
33	Soil Conservation works at lebung Research Nursery (Details in Page No- 148)		Case Specific	LS	LS	10.00	

Sl. No.	Component of State Fund as defined in the CAF ACT and Rules	Broad category of Activity as indicated in CAF Rules, 2018	Activity	Rate (Rs.)	Physical quantum	Unit	Financial Requirement (Rs. in lakh)
34		Improvement of wildlife habitat as provided in the approved wildlife management plan or working plan; [CAF Rules 2018, Under Rule (5)(2)(i)]	Advance cum creation of grass fodder plantation, Cut back of grass land, solar power in remote protection tower, construction of tower, water retention structure, overwood removal etc. & eradication of obnoxious weed (Details in Page No-149-160)	Case Specific	LS	LS	284.32
35			Purchase of tranquilizing equipment and drug (Details in Page No- 161)	Case Specific	LS	LS	15.00
36			Works related to elephant management & combating Elephant depredation (Details in Page No- 162-164)	Case Specific	LS	LS	547.99
37			Cleaning & De-siltation of water body, Rasikbill, Ballavpur(Details in Page No-165)	Case Specific	LS	LS	153.75
38			Control of Maling Bamboo infestation at Sinchal WLS (Details in Page No-166)	200000	10	Ha	20.00
39			Underpass at Jaldapara National Park (Details in Page No- 167)	Case Specific	LS	LS	500.00
40		Establishment, operation and maintenance of animal rescue centre and veterinary treatment facilities for wild animals; [CAF Rules 2018, Under Rule (5)(2)(k)]	Supply of vet medicine & feed in rescue centre and Vet unit of Wildlife Hq kolkata, Wild life North Circle & BTR(Details in Page No- 168)	LS	LS	LS	22.00
41		Supply of wood-saving cooking appliances and other forest produce saving devices in forest fringe villages as specified by the National Authority from time to time; [CAF Rules 2018, Under Rule (5)(2)(l)]	Solar electrification in remote establishment of front line staff at Sundarban Tiger Reserve (Details in Page No- 169)	800000	8.00	Nos	64.00
42		Management of biological diversity and biological resource[CAF Rules 2018, Under Rule (5)(2)(m)].	Maintenance of Biodiversity park, arboratum and conservancy; (Details in Page No- 170)	Case Specific		LS	15.00
43			Establishment of Llyod Botanic Garden, Darjeeling(Details in Page No-171)	Case Specific		LS	25.00
44			Herbal Interpretation Centre at Amlachati, Jhargram (Details in Page No- 172)	Case Specific		LS	50.00
45			Nature Interpretation Centre at Ayodhya Hill, Purulia(Details in Page No- 173)	Case Specific		LS	10.00
46			Conservation Center for Climbers & Lianas, Garhpanchkot(Details in Page No- 174)	Case Specific	LS		8.49
Total Net Present Value (80%)							5129.45
47		Establishment, up-gradation and maintenance of modern nurseries and other planting stock production facilities for production of quality planting materials; [CAF Rule, 2018 under Rule (5)(3)-(a)]	Providing saplings to Central Armed Forces for plantation/Distribution to FPC/General public(Details in Page No-175)	5.23	55000	Nos	2.88

Sl. No.	Component of State Fund as defined in the CAF ACT and Rules	Broad category of Activity as indicated in CAF Rules, 2018	Activity	Rate (Rs.)	Physical quantum	Unit	Financial Requirement (Rs. in lakh)	
48	Net Present Value (NPV) Max 20%	Promoting conservation, sustainable use and documentation of biological diversity including preservation of habitats, conservation of land and folk varieties and cultivars, domesticated stocks and breeds of animals and microorganisms and chronicling of knowledge relating to biological diversity. [CAF Rule, 2018 under Rule (5)(3)-(b)]	Documentation of unique trees, aquatic vegetation in West Bengal. (Details in Page No- 176)				12.00	
49		Purchase and maintenance of equipment or devices used for communication and information technology for the purpose of protection of forest and wildlife [CAF Rule, 2018 under Rule (5)(3)-(c)]	Purchase of RT SET- Fixed - mobile RT set- , Purchase of GPS apparatus, Purchase of Computer, printer to improve GIS LAB of working plan Circle.(Details in Page No- 177-183)	Case Specific	LS	LS	40.62	
50		Construction, up-gradation and maintenance of inspection paths, forest roads in forest area, fire lines, watch towers, check posts and timber depots; [CAF Rule, 2018 under Rule (5)(3)-(d)]	Repair of Forest Road Construction of Culvert- , Construction of Cause way. (Details in Page No- 184-193)	Case Specific	LS	LS	153.90	
51		Construction of residential and official buildings in forests for front line staffs deployed for protection of forest and wildlife; [CAF Rule, 2018 under Rule (5)(3)-(e)]	Major Repair of Beat Office , Major repair of Group C Quarters , Major repair of Group D Quarters, Repair of Range Office, Staff Barrack at Sirkabad (Details in Page No- 194-216)	Case Specific	LS	LS	439.19	
52			Renovation of Heritage forest museum at forester's school at Dowhill, Kurseong(Details in Page No- 217)	Case Specific	LS	LS	9.91	
53			Maintenance work of Working Plan South I office and Range office building (Details in Page No- 218)	Case Specific	1	No	6.69	
54			Renovation of FPC School Building at Kangsabati South Division (Details in Page No- 219)		1	No	6.44	
55			Improvised JFMC Strengthening activities in Darjeeling Hills(Details in Page No- 220)	Case Specific	13	No	12.33	
56			construction of Toilet in JFMC in Darjeeling Hills(Details in Page No- 221)	Case Specific	4		2.00	
57			Independent concurrent monitoring and evaluation and third party monitoring of various works undertaken from State Fund; [CAF Rule, 2018 under Rule (5)(3)-(h)]	e Green watch cell	Case Specific	LS		4.00
58				Monitoring of plantation works by Monitoring Wing of Forest Directorate & Third party monitoring of WB CAMPA works	Case Specific	LS		17.00
59			Compensatory Afforestation Data Base Management				20.00	
60		Publicity-cum-awareness programme and exhibition on the various schemes being implemented by the State Authority from State Fund; [CAF Rule, 2018 under Rule (5)(3)-(i)]	Meeting, Documentary etc.(Details in Page No- 222)				11.00	
Total Net Present Value (20%)							737.96	

Sl. No.	Component of State Fund as defined in the CAF ACT and Rules	Broad category of Activity as indicated in CAF Rules, 2018	Activity	Rate (Rs.)	Physical quantum	Unit	Financial Requirement (Rs. in lakh)
61	Interest 60% (not less than)	To offset the incremental cost of compensatory afforestation and penal compensatory afforestation at the increased wage rates; [CAF Rule, 2018 under Rule (6)(a)-(i)]	Cost escalation CA afforestation and Making of mound of CA older plantations at Malda Division				22.45
62		To offset the incremental cost of catchment area treatment plan at the increased wage rates [CAF Rule, 2018 under Rule (6)(a)-(ii)]	Cost escalation CAT Plan				20
63		For disbursement of salary and allowances of members and staffs, both regular and contractual, of the State Authority; [CAF Rule, 2018 under Rule (6)(a)-(iv)]	Disbursement of salary and allowances of members and staffs (contractual) of the State Authority	LS	LS		125
64		For disbursement of sitting fees and allowances to nominated members of the State Authority; [CAF Rule, 2018 under Rule (6)(a)-(v)]	Sitting Fees				2
65		Activities referred to in sub-rules (2) and (3) of rule 5 [CAF Rule, 2018 under Rule (6)(a)-(vi)]	Training of field staff/ CAMPA staff/ FPCs		LS		11.89
Total Interest 60%							181.34
66	Interest 40% (not more than)	Management of office establishment; [CAF Rule, 2018 under Rule (6)(b)-(i)]					55
67		Office equipment including computers and peripherals and its maintenance for the State Authority; [CAF Rule, 2018 under Rule (6)(b)-(ii)]					20
68		Hiring of staff cars for the use of the officers and officials of the State Authority [CAF Rule, 2018 under Rule (6)(b)-(iii)]					26
69		Other contingencies for management of the State Authority, with the approval of the steering committee of the State Authority; [CAF Rule, 2018 under Rule (6)(b)-(v)]					5
70		OTHERS- OTHER ADMINISTRATIVE EXPENSES (HOSPITALITY / ENTERTAINMENT etc.)					1.5
71		OTHERS- PAYMENT OF PROFESSIONAL & SPECIAL SERVICE- OTHER CHARGES					8
72	House keeping & Security					2	
Total Interest <40%							117.5
Grand Total							8105.23

Component	Amount (Rs. in lakh)	%
Compensatory Afforestation	613.70	
Catchment Area Treatment Plan	115.04	
Wildlife Management Plan	1210.25	
NPV 80%	5129.45	87.42
NPV 20%	737.96	12.58
Interest 60%	181.34	60.681
Interest 40%	117.50	39.319
Total	8105.23	



PART-I

Brief history and past performance

Part-I

1 - Brief description of forest in the state

The State of West Bengal, located in the eastern part of India has a geographical area of 88,752 sq km, which is 2.70% of the geographical area of the country. The State lies between 21°29'N to 27°13'N latitude and 85°50'E to 89°52' E longitude and shares international border with Bangladesh in the east, Nepal in the northwest and Bhutan in the northeast. The State is also bordered by Sikkim in the north, Assam in the east, Bihar & Jharkhand in the west and Odisha and the Bay of Bengal in the south. The State has two natural divisions viz the North Himalayan and the south Alluvial Gangetic Plains.

- (i) The state of West Bengal has a recorded forest area of 11,879 sq km which constitutes 13.48% of the total geographical area of the state.

The forest areas are classified into three categories-

- (ii) Reserved Forest with an area of 7054 sq km.
- (iii) Protected forest with an area of 3772 sq km &
- (iv) Unclassed State Forest with an area of 1053 sq km.

The forest cover includes both notified forest area and Afforestation created outside forest and it constitutes 21.30% of the geographical area of the state (SFR-2019).

The distribution of vegetation in northern West Bengal varies with elevation and precipitation, the foothills of the Himalayas are densely wooded with Sal and other tropical evergreen trees. The forest becomes predominantly subtropical above 1,000 meters and above 1,500 meters temperate forest trees like Oaks, Conifers and Rhododendrons predominate. The forest of southwest Bengal is dry deciduous and major species in Sal and its associates. As per the Champion & Seth Classification of Forest Types (1968), the forests in West Bengal belong to eight Forest Type Groups, which are further divided into 30 Forest Types. West Bengal is one the pioneering States in implementing Joint Forest Management.

There are 11 territorial Circle in the state. The forest of northern part of the forest is enriched in bio diversity. There are 6 National Parks, 16 wildlife sanctuaries, 2 Tiger Reserve & 2 elephant reserves in the state. The Sundarban biosphere reserve is the only biosphere reserve and it is a UNESCO World Heritage Site.

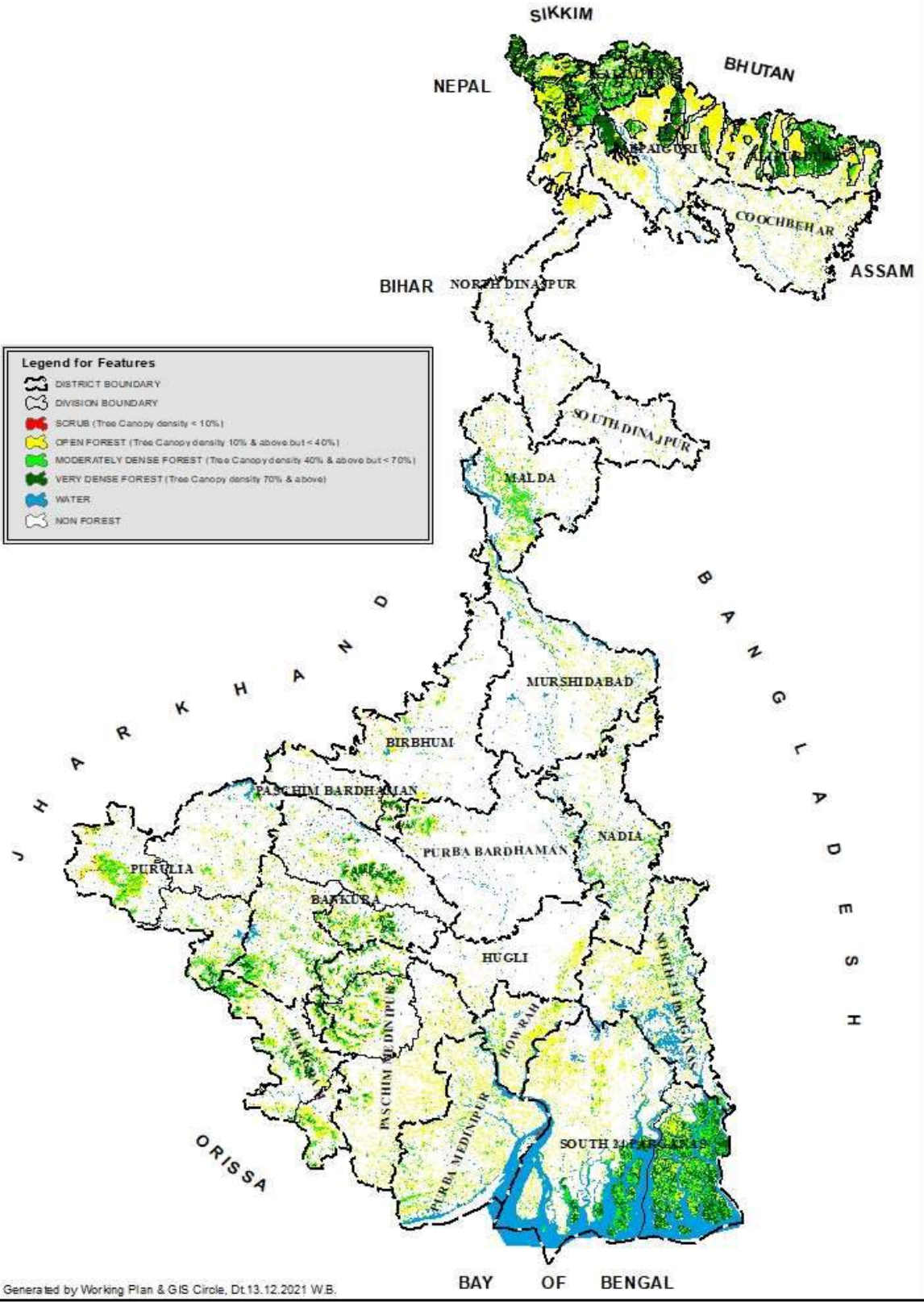
The State supports approximately 7.54% of the population. The population density of the State with 1029 persons per sq. km is one of the highest in the country. The 19th Livestock Census 2012 has reported a total livestock population of 30.35 million. The demand of the huge population on the limited natural resources i.e. the land and forests exerts a tremendous negative impact on these resources.

The three main rivers of the northern part of the state viz. Teesta, Torsa and Jaldhaka are tributaries of river Brahmaputra. The rivers Ganga and Hooghly flowing through the central part of the State drain into the Bay of Bengal forming the famous Sunderbans. Climate varies from moist tropical in the southeast to dry tropical in the southwest and from subtropical to temperate in the mountains of north.

The annual rainfall ranges between 900 mm in Southwest to 5,000 mm in parts of the north. The annual temperature varies from sub-zero in the hills during the winter to about 46°C in southern parts during the summer.

FOREST COVER MAP OF WEST BENGAL

RF=1:2,500,000



2. Forestry and other activities carried out in the state in last three years from the fund received under CAMPA and CAF. The information should be provided district/ forest division wise-

Sl. No.	Activity	2018-2019		2019-2020		2020-2021	
		Physical	Financial (Rs.)	Physical	Financial (Rs.)	Physical	Financial (Rs.)
1	Compensatory Afforestation (ha.)	268.65 ha.	16,551,387.00	97.71 ha.	7,114,040.00	122.42 ha.	10,531,107.35
2	Catchment Area Treatment Plan	Sausage wall-1227.92 m3, Palisade-2500 rmt, Diversion drains-881.41 rmt, DRM wall-300 m3, CRM wall-380 m3, box trench-3000 nos, Bamboo plantation-0.50 ha, plum wall-100 m3, slip plantation-2 ha & other vegetative measures-700 rmt.	10,321,035.00	25m3 DRM Wall, 618 m3 Boulder Sausage wall & 170 rmt Bamboo Palisade	2,056,933.00	-	-
3	Wildlife Management Plan	-	-	-	-	Bamboo Plantation 5 ha. & Fodder Plantation 4 ha	646,558.00
4	Net Present Value						
	Plantation	-	-	Artificial Regeneration-265 ha	17,606,394.00	Gap filling Plantation -145 ha	9,092,779.00
	Others	Construction of Toilets in JFMCs-649 nos, Micro plan activities in JFMC-486 nos, Earthen Dam-5 nos, Dug wells-8 nos, Deep Tube well- 9 nos, Village Road	152,917,430.15	Micro plan activities in JFMCs Areas-50 nos, 6. Construction of Toilets in JFMCs-117 nos,7. Construction of Boundary Wall in	75,726,042.34	Tall seedling-247500 nos, Grafted Seedling-6200 nos, Monitoring of plantation-918.05 ha, Construction of Beat Office-1 nos,	33,454,323.00

Sl. No.	Activity	2018-2019		2019-2020		2020-2021		
		Physical	Financial (Rs.)	Physical	Financial (Rs.)	Physical	Financial (Rs.)	
	Repairing-7 km, Compost unit-4 nos, 1. Training to JFMCs-12 nos, 2. Training of Staffs-5 nos, 2022 rmt (wove wire fencing at Nursery), SMC Work(Gully plugging-25 nos, Contour trenches/Diversion Drains-300 rmt), Water harvesting structure-9 nos, Monitoring & evaluation of CA plantations-984.0117 ha,1. Construction of Group-C Quarter-8 nos & Group D-13, 1. Maintenance of Group-C-115 nos, Group-D-534 nos,Barrack-3 nos,			Bagdogra Range under Kurseong Division -144 mts + 4.7 mts gate x 2 mts high above tie beam, 8. Construction and Maintenance of Group C Quarter-2 nos, Maintenance / Renovation of Group C Quarter-5 nos & Group D-33 nos, Purchase of Boat for patrolling-1 nos		Construction of Range Office-1 nos, Construction of Group D-Quarter-2 nos, Maintenance/Renovation of Group C-5 nos & D-Quarter-12 nos, Supply of Agricultural Implements-81 nos & Research activities like New clonal Orchard - 2 nos, Upgrading of Mist Chamber - 3 nos, Renovation of permanent mist chamber- 3 nos, Maintenance of clonal multiplical Garden- 2 nos.		
5	Community Development Plan (JFM related works)	-	17,499,860.00	-	934,800.00	Supply of Agriculture Implement-Kamco Power Tiller -15 nos, Sprayer Machine -26 nos, Paddy Thresher-26 nos, hand tiller Machine-14 nos.	4,987,035.00	
	Total		197,289,712.15		103,438,209.34		58,711,802.35	

3. Forestry and other activities carried out in the state in last three years from the fund received under other schemes.

SL. NO.	Scheme	Activity	Financial (In Lakhs)
1	RKVY	Soil Conservation	900
2	Green India Mission	Afforestation, Urban Eco Plantation, Avenue Plantation, QGS Plantation.	1571.09
3	West Bengal Pollution Control Board	Industrial Plantation, Neem Plantation, Central nursery at Birbhum, RDF (Birbhum).	993.32
4	NMPB Scheme	Socio Economic Upliftment of JFMC through Conservation of Medical Plants, Value Addition & Marketing of Medical plants in 225 FPCs of 9 Division in the State of West Bengal.	314.8
5	Wild Animal Depredation	Wild Animal Depredation and compensation for Wild Animal Depredation.	514.09
6	Border Area Development Project (BADP) fund	Forestry and Development Work in International Borders.	71.63
7	Land Diversion	Felling & logging, protection of timber, Diversion of Forest land, Railway line earth	1965.98
8	Sundarban Mangroves	CSS-SC-SP Management Action Plan Conservation	572.46

4. Year wise total forest area diverted in the various districts/ forest divisions of the state since 1980, in tabular form

Sl. No.	Name of project	project ID/Proposal No.	Year	Name of Division	Total
1	construction of Road to Ash-pond of MEJIA THERMAL POWER STATION OF DVC.	FP/WB/ROAD/1628/2008	2008	Bankura(N)	2.9800
2	Maithon-Jamshedpur (LILO-Mejia) Transmission Line of Power Grid.	FP/WB/TRANS/1450/2009	2009	Bankura(N)	2.1000
3	CONSTRUCTION OF TAREKESWAR-BISHNUPUR NEW BROAD GAUGE LINE.	FP/WB/RAIL/1884/2007	2007	Panchet	31.7600
4	Santaldih-Bishnupur Transmission line.	FP/WB/TRANS/1622/2008	2008	Kangsabati (N)	16.6180
5	Ranchi-Mithan Transmission line of power grid.	FP/WB/TRANS/1589/2005	2005	Kangsabati (N) & Purulia	10.07
6	construction of Alternate Link Road from Teesta-Takdah Valle to NH-31 by NHPC.	FP/WB/ROAD/1448/2009	2009	Darjeeling	1.72
7	Siliguri-Singtam Transmission line of Power Grid(CA for Darjeeling Division 14.861 ha)	FP/WB/TRANS/1336/2006	2006	Darjeeling	47.88
8	construction of Approach Road to Teesta Barrage Project.	FP/WB/ROAD/103/1989	1989	Darjeeling	1.65
9	construction of Approach Road to Teesta Bridge.	FP/WB/ROAD/462/1989	1989	Darjeeling	1.77
10	Midnapur - Jhargram Transmission line of WBSETCL (Bagdubi)	FP/WB/TRANS/1627/2008	2008	Medinipur	0.02
11	Midnapur - Jhargram Transmission line of WBSETCL (Jamsolle)	FP/WB/TRANS/1626/2008	2008	Medinipur	0.03
12	lying of Pipe Line by Oil (WI).	FP/WB/OTHERS/2279/2006	2006	Jaldapara Wildlife	35.885
13	Senchel Wildlife Sanctuary in favour of PHE Dept.		2009	Darjeeling Wildlife	0.99

Sl. No.	Name of project	project ID/Proposal No.	Year	Name of Division	Total
14	Rimbick Range, TLDP Stage-III of NHPC.			Darjeeling	10.00
15	construction of Transmission Line(132 KV LINE FROM RANGIT TO SILIGURI) /1986.	FP/WB/TRANS/200/1986	1986	Darjeeling	9.18
16	Construction of Saw Mill (Diverted land 0.65 ha) /1997	FP/WB/OTHERS/95/1997	1997	Darjeeling	0.65
17	construction of hydro.Elec.Project of HPPL/1999	FP/WB/HYD/300/1999	1999	Darjeeling	3.02
18	laying of transmission Line/2002	FP/WB/TRANS/287/2002	2002	Darjeeling	1.00
19	Construction of TLDP Stage-III of NHPC/2003	FP/WB/HYD/720/2003	2003	Darjeeling	119.00
20	Construction of TLDP Stage-III of NHPC/2003	FP/WB/HYD/720/2003	2003		183.49
21	SSB for construction of Border out post at Phoolkhola by 29th Bn.		2008	Darjeeling	0.92
22	improvement of NH-31A (Sevoke- Gangtok road between km.20.00 to km.27.90) by 764 BRTF.	FP/WB/ROAD/1641/2010	2010	Darjeeling	29.50
23	construction of immigration check post at Rangbong 5 by SIB, Govt. of India.	FP/WB/OTHERS/1449/2009	2009	Darjeeling	0.02
24	construction of Border outpost at Lamtadhura by 29th Bn.	FP/WB/OTHERS/1624/2008	2008	Darjeeling	0.60
25	Suppl. Propls, TLDP-III of NHPC(RECONSTRUCTION OF ROAD BENCH OF NH-31 OF NHPC.)	FP/WB/ROAD/1614/2008	2008	Darjeeling	7.595
26	Improvement of NH-31A (km. 16.00 to km. 28.00.) [IMPROVEMENT OF SEVOK-GANGTOK NH-31A BY 764 BRTF.]	FP/WB/ROAD/1649/2010	2010	Darjeeling	0.32

Sl. No.	Name of project	project ID/Proposal No.	Year	Name of Division	Total
27	Construction of Water Reservoir by SSB under Darjeeling.	1526-For/FR/O/L/1 OT-8/2012- GENERAL APPROVAL	2012	Darjeeling	0.00060
28	IMPROVEMENT OF SEVOK-GANGTOK NH31A BY 87 RCC OF BRO[Improvement of NH-31A (km.4.300 to km.14.075)]	FP/WB/ROAD/1642/2010	2010	Kurseong	5.6805
29	IMPROVEMENT OF SEVOK-GANGTOK NH 31A BY THE 87 RCC (4.00TO 14.00 KM)- Kalijhora-Lohapool (km. 4.00 to km.14.23)	FP/WB/ROAD/1646/2010	2010	Kurseong	0.28
30	improvement of Kalimpong Algarah By Pass Road under Kalimpong Division by BRTF	FP/WB/ROAD/7663/2010	2010	Kalimpong	1.920
31	IN FAVOUR OF LANCO ENERGY PVT. LTD. FOR PROPOSED CONSTRUCTION ROAD OF TEESTA STAGE -VI./2006	FP/WB/ROAD/1885/2007	2007	Kalimpong	0.6935
32	Border Outpost at Khumani by 10th Bn., SSB/2011.) (State Approved Additional Proposal)	GOI Released no.2550-For/L/10T-14/2011, dtd.21.10.11	2011	Kalimpong	1.00
33	Improvement of Teesta-Rangpo (km. 29.00 to km.) 52.10)/2010	FP/WB/ROAD/1648/2010	2010	Kalimpong	0.856
34	Sailee Resume land of SSB, BOP at Jaldhaka Range.			Kalimpong	1.00
35	laying of 400 kv Transmission line from Mangaon to Kishan Ganj by TPTL	FP/WB/TRANS/944/2013	2013	Darjeeling	47.4932

Sl. No.	Name of project	project ID/Proposal No.	Year	Name of Division	Total
36	Construction of 1000 mtr. length viaduct at Rangpo between Km 51.100 to Km 53.900 on Sevoke-Gangtok Road (NH-31A, new NH-10) under Kalimpong Forest Division).	FP/WB/ROAD/32306/2018	2018	Kalimpong	1.997
37	construction of transmission line /1983		1983	Jalpaiguri	6.14
38	construction of transmission line /1987	FP/WB/TRANS/63/1987	1987	Jalpaiguri	18.93
39	shifting of Khunia forest Village/1993	FP/WB/OTHERS/383/1993	1993	Jalpaiguri	45.00
40	construction of Saw Mill/1997	FP/WB/OTHERS/93/1997	1997	Jalpaiguri	0.46
41	forest land for construction of Saw Mill/1997	FP/WB/OTHERS/94/1997	1997	Jalpaiguri	1.83
42	Border Out post at Sipchu by 10th Bn.SSB.	2068-For/L/1 OT-4/2012, dtd.28.10.2013 General Approval	2013	Jalpaiguri	0.99
43	Construction of Twin 2-lane ROB and its approaches in replacement of label crossing at KM 652.60 on NH31(Railway KM 20/7-8) between Neora & Lataguri at Lataguri in West Bengal under Jalpaiguri Forest Division.	FP/WB/ROAD/26127/2017	2017	Jalpaiguri	4.03
44	LAYING OF UNDERGROUND HIGH TENSION LINE AT SALLUGARAH, SARASWATIPUR IN BAIKUNTHAPUR DIVISION	FP/WB/TRANS/1623/2008	2008	Baikunthapur	0.015

Sl. No.	Name of project	project ID/Proposal No.	Year	Name of Division	Total
45	laying of Bongaigaon-Siliguri Transmission Line of East-North Interconnection Co.	FP/WB/TRANS/1693/2011	2011	Cooch Behar	1.564
46	for construction of TLDP Stage-IV/2004	FP/WB/HYD/744/2004	2004	Wildlife-II(Gorumara)	342.95
47	Neora valley Water Supply /1985	FP/WB/WATER/74/1985	1985	Wildlife-II(Gorumara)	19.855
48	Power Evacuation system of TLDP-III & IV by NHPC under Kalimpong & Baikunthapur	FP/WB/TRANS/991/2007	2007	Kalimpong & Baikunthapur	134.147
49	Extension of Madarihat Tourist Lodge/1996		1996	Jaldapara Wildlife	0.500
50	Baikunthapur & Jalpaiguri in favour of Teesta Barrage Project(CA 90.50 ha done by BTR East)			BTR (E)	45.250
51	Power Grid Corporation of India Ltd. for Construction of 400 KV Punatsangchu-1 to Alipurduar Transmission Line thru Buxa Tiger Reserve.	FP/WB/TRANS/9287/2015	2015	BTR (E)	16.390
52	Digging of Irrigation Canal/1983. (JANGAL MAHAL MINOR IRRIGATION PROJECT) Plantation done in Canal bank	FP/WB/IRRIG/71/1983	1983	Burdwan	29.870
53	construction of transmission line(00 KV LINE BY NTPC)	FP/WB/TRANS/223/1983	1983	Burdwan	4.580
54	construction of transmission line (220 KV LINE FROM BIDHAN NAGAR SS TO DPL TPP)	FP/WB/TRANS/38/1985	1985	Burdwan	3.800
55	construction of transmission line (220 KV LINE FROM DURGAPUR TPS TO BIDHAN NAGAR)	FP/WB/TRANS/106/1983	1983	Burdwan	3.800

Sl. No.	Name of project	project ID/Proposal No.	Year	Name of Division	Total
56	Transmission Line. (220 KV/DC LILO LINE BAKRESWAR TPP TO VIDHANNAGAR)	FP/WB/TRANS/92/1997	1997	Burdwan	2.730
57	Mining Lease[MINING LEASE TO INTEGRATED COAL MIINING (P) LTD OF CESCL (COAL MINING)]	FP/WB/MIN/202/1996	1996	Burdwan	154.230
58	Mining Lease(PARASEA OPEN CAST PROJECT OF ECL)	FP/WB/MIN/76/1996	1996	Burdwan	15.500
59	Pipe line for crude oil(HALDIA-BARAUNI LOOP PIPE LINE OF IOC)	FP/WB/OTHERS/340/2000	2000	Burdwan	0.847
60	Mining Lease(MINING TO M/S ECL (COAL MINING).	FP/WB/MIN/205/1992	1992	Durgapur	90.30
61	Durgapur-Jamshedpur Trans. Line of Power Grid in Bankura (N)& (S),Durgapur, Kangsabati	FP/WB/TRANS/1616/2008	2008	Bankura (N) & (S), Durgapur, Kangsabati (N) & (S)	30.547
62	Overhead Water Tank of Durgapur Municipal Corporation.	4485-For/FR/O/L/10T-14/06, dtd.29.12.2006	2006	Durgapur	0.133
63	Eastern Coalfields Ltd., Bahula, Burdwan for Sonepur Bazari Coal Mining Project under Durgapur Forest Division.	FP/WB/MIN/3956/2013	2013	Durgapur	32.650
64	construction of Bakreswar Thermal power project	FP/WB/THE/116/1986	1986	Birbhum	81.500
65	construction of Plants water system to BRP(kreswar Thermal power project)	FP/WB/TRANS/256/1998	1998	Birbhum	14.70
66	Barjore Block OCCMP by Bengal-EMTA Coal Mines Ltd)	FP/WB/MIN/1452/2009	2009	Birbhum	4.890

Sl. No.	Name of project	project ID/Proposal No.	Year	Name of Division	Total
67	construction of bridge at Hatikra(CONSTRUCTION OF A BRIDGE OVER BAKRESWAR RIVER.)	FP/WB/OTHERS/2282/2006	2006	Birbhum	0.607
68	construction of transmission line(132 KV LINE FROM BISHNUPUR TO HIZLI)	FP/WB/TRANS/646/1984	1984	Bankura	4.925
69	Mejhia Thermal Power project.	GOI no.8-333/85-F(C), dtd.06.03.1986	1985	Bankura	306.000
70	Pipe line for M. water Project /2000	FP/WB/WATER/341/2000	2000	Bankura	0.080
71	Joya Clay Mining Lease/1991	FP/WB/MIN/270/1991	1991	Bankura	8.440
72	Maithon to Mejia Transmission Line of Power Grid /2010	FP/WB/TRANS/1647/2010	2010	Bankura(N)	3.898
73	construction of Transmission Tower & drawl of Transmission line by DVC.	FP/WB/TRANS/1691/2012	2012	Bankura(N)	1.971
74	West Bengal Khadi& Village Industries Board for Construction of a Common facility Centre and sales outlet at susunia under Bankura North forest division.	FP/WB/OTHERS/133/1990	1990	Bankura(N)	0.1169
75	Bankura-Mukutmanipur Rly. Line (MUKUTMANIPUR BROAD GAUGE RAILWAY LINE BY SE RAILWAY)	FP/WB/RAIL/1621/2008	2008	Bankura (S)	14.3117
76	Transmission line at Digsuli in favour of WBSEB	4473-For/FR/O/L/10T-16/06, dtd.28.12.2006	2006	Bankura (S)	0.495
77	Construction of Transmission Line/1989	FP/WB/TRANS/215/1989	1989	Purulia	11.326
78	Construction of Transmission Line/1989	FP/WB/TRANS/295/1989	1989	Purulia	4.330
79	forest land for Addl. Land to PPSP (EG)/1999	8-121/99-FC(Vol-2), dtd.28.01.2003	1999	Purulia	31.320

Sl. No.	Name of project	project ID/Proposal No.	Year	Name of Division	Total
80	Addl.land to P.P.S.P(stg)/1999	8-121/99-FC(Vol-2), dtd.28.01.2003	1999	Purulia	9.070
81	construction of Raghunathpur TPS-Ranchi Transmission line by Power Grid.	FP/WB/TRANS/1716/2011	2011	Purulia	2.396
82	laying of 400 KV D/C Purulia-Ranchi Transmission Line of PKTCL under purulia Division.	FP/WB/TRANS/16943/2015	2015	Purulia	12.288
83	construction of Raghunathpur TPS-Ranchi Transmission line by DVC.	FP/WB/TRANS/688/2012	2012	Kangsabati (N)	0.854
84	S. N. Bose national Centre for Basic Sciences for setting of Astronomical Observatory at Panchet Hill top	FP/WB/Others/7664/2012	2012	Kangsabati (N)	2.00
85	construction of Fabrication Co./1997	9-98/FCE/722, dtd. 22.02.1999	1997	Medinipur	6.560
86	Godapeasal Industrial Park of WBFDC Ltd)	FP/WB/OTHERS/1715/2011	2011	Medinipur	4.030
87	construction of Raghunathpur Forestry Training Institute at Hijli by FTC Jhargram.	3195-For/O/L/1 OT-17/2012, dtd.05.12.2013	2012	Kharagpur	1.000
88	National highway Authority of India (NHAI) for up gradation & widening of NH-6, Kharagpur-Chichira section.	FP/WB/ROAD/11676/2013	2013	Kharagpur	54.606
89	WBSEDCL for construction of 33/11 KV Sub-Station at Mouza-Baromesia under Rupnarayan Forest Division, near Hoomgarh	FP/WB/Others/20458/2016	2016	Rupnarayan	0.405
90	laying of Transmission Line/1995		1995	Raiganj	0.180

Sl. No.	Name of project	project ID/Proposal No.	Year	Name of Division	Total
91	Drinking water project of Salesian College/2008	FP/WB/WATER/1629/2008	2008	Darjeeling (T) of DGHC (now GTA)	0.075
92	CPWD, Malda for construction of Indo-Bangladesh Border Road at Mouza- Pathar Mahadevbati	FP/WB/ROAD/3558/2011	2011	Malda	1.00
93	WBSEDCL for construction of new 33 KV overhead electricity Transmission line for Pirakata (33/11 KV) substation under Medinipur Division.	FP/WB/TRANS/26667/2017	2017	Medinipur	3.773
94	In favour of North Frontier Railway, Jalpaiguri for construction of Sivok-Rangpo New Broad Gauge Railway Line.	FP/WB/RAIL/4663/2012	2012	Darjeeling	86.626
95	Extension of Paradip-Haldia-Durgapur pipeline to Muzaffarpur and Patna from Durgapur Terminal in favour of Indian Oil Corporation Limited (IOCL)(Pipeline Division) under Birbhum Forest Division.	FP/WB/Others/26946/2017	2017	Birbhum	0.562
96	for the establishment of Gangaramchak- Bhadulia Block Open Cast Coal Mines in favour of West Bengal Power Development Corporation Ltd. (WBPDC) under Birbhum Forest Division.	FP/WB/MIN/17602/2016	2016	Birbhum	106.795
97	PKTCL for laying of 400 KV DC transmission line from Kharagpur to Chaibasa under Kharagpur Division.	FP/WB/TRANS/7383/2014	2014	Kharagpur	10.590
98	Construction of Transmission Line of MTPS vide no.8-171/91-FC, dated.24.04.1992.	F.No.8-171/91-FC, dated.24.04.1992	1992	Bankura(N)	4.040

Sl. No.	Name of project	project ID/Proposal No.	Year	Name of Division	Total
99	Construction of main project of MTPS vide no.8-333/85-FC, dated.06.03.1986.	F.No.8-333/85-FC, dated.06.03.1986	1986	Bankura(N)	10.000
100	laying of Pipeline and construction of access road to CBM well site for Production of Coal Bed Methane at Ranigunj CBM Block, Dist. BUrdwan by Essar Oil Ltd.	FP/WB/Others/7248/2014	2014	Burdwan	13.540
101	Rehabilitation and upgrading to 2 lane with paved shoulders configuration of Bagrakot to Kafer in favour of National Highways and Infrastructure Development Corporation Limited under Kalimpong Forest Division. (The Project is within 100 km of LOC, hence equal area of CA will be done).	FP/WB/ROAD/37617/2018	2018	Kalimpong	116.001
102	Construction of 1000 MW Turga Pumped Storage Project in Ayodhya Hills by the WBSEDCL, Govt. of West Bengal. Purulia Divn.	FP/WB/HYD/8214/2014	2014	Purulia	234.00
103	Powergrid Medinipur Jeerat Transmission Limited for construction of Transmission Line from 400 KV Medinipur Substation to LILO point of Chanditala-Kharagpur Transmission Line under Medinipur Division.	FP/WB/TRANS/34478/2018	2018	Medinipur	0.497

Sl. No.	Name of project	project ID/Proposal No.	Year	Name of Division	Total
104	Power grid Medinipur – Jeerat Transmission Limited for construction of Transmission line from Ranchi 765/400 KV substation in Jharkhand to Medinipur 765/400 KV substation in West Bengal under Purulia, Kangsabati (S) and Bankura (S).	FP/WB/TRANS/34435/2018	2018	Purulia	17.876
105	WBPDC on reallocation of open caste coal mine in Birbhum district from prior allottee M/s. Bengal Emta Coal Mines Ltd.	FP/WB/MIN/17602/2016	2016	Birbhum	101.770
106	Development of tourism project at Tarapith under Burdwan Division.	FP/WB/Others/22966/2016	2016	Burdwan	14.682
107	"Karmatirtha" to build stalls where the SHG members can sell their product in front of Bengal Safari under Baikunthapur Division	FP/WB/Others/26270/2017	2017	Baikunthapur	0.033
108	Jagdishpur-Haldia-Bokaro-Dhamra pipeline (JHBDPL) project of Gail India Limited Under Kangsabati (N)-0.5019 ha., Bankura (N)- 0.596 ha., Burdwan 1.63 ha. Forest Division	FP/WB/Others/40606/2019	2019	Kangsabati (N)	2.728
	TOTAL				2,893.59

5. Year wise total Compensatory afforestation carried out in the state since 1980, in tabular form. The information should be provided district/ forest division wise

Sl. No.	Name of project	project ID/Proposal No.	Name of Division	Year	Total	NFL/DFL	Name of Division	Total CA
1	construction of Road to Ash-pond of MEJIA THERMAL POWER STATION OF DVC.	FP/WB/ROAD/1628/2008	Bankura(N)	Year	2.9800	DFL	Bankura (N)	5.96
2	Maithon-Jamshedpur (LILO-Mejia) Transmission Line of Power Grid.	FP/WB/TRANS/1450/2009	Bankura(N)	2009	2.1000	DFL	Bankura (N)	4.20
3	CONSTRUCTION OF TAREKESWAR-BISHNUPUR NEW BROAD GUAGE LINE.	FP/WB/RAIL/1884/2007	Panchet	2007	31.7600	NFL	Panchet	32.00
4	Santaldih-Bishnupur Transmission line.	FP/WB/TRANS/1622/2008	Kangsabati (N)	2008	16.6180	DFL	Kangsabati (N)	33.24
5	Ranchi-Mithan Transmission line of power grid.	FP/WB/TRANS/1589/2005	Kangsabati (N) & Purulia	2005	10.07	DFL	Kangsabati (N)	20.13
6	construction of Alternate Link Road from Teesta-Takdah Valle to NH-31 by NHPC.	FP/WB/ROAD/1448/2009	Darjeeling	2009	1.72	DFL	Darjeeling	3.43
7	Siliguri-Singtam Transmission line of Power Grid(CA for Darjeeling Division 14.861 ha)	FP/WB/TRANS/1336/2006	Darjeeling	2006	47.88	DFL	Darjeeling	95.76
8	construction of Approach Road to Teesta Barrage Project.	FP/WB/ROAD/103/1989	Darjeeling	1989	1.65	DFL	Darjeeling	3.29
9	construction of Approach Road to Teesta Bridge.	FP/WB/ROAD/462/1989	Darjeeling	1989	1.77	DFL	Darjeeling	3.41
10	Midnapur - Jhargram Transmission line of WBSETCL (Bagdubi)	FP/WB/TRANS/1627/2008	Medinipur	2008	0.02	DFL	Medinipur	0.03
11	Midnapur - Jhargram Transmission line of WBSETCL (Jamsole))	FP/WB/TRANS/1626/2008	Medinipur	2008	0.03	DFL	Medinipur	0.05
12	lying of Pipe Line by Oil (WI).	FP/WB/OTHERS/2279/2006	Jaldapara Wildlife	2006	35.885	DFL	Jaldapara Wildlife	71.27

Sl. No.	Name of project	project ID/Proposal No.	Name of Division	Year	Total	NFL/DFL	Name of Division	Total CA
13	Senchel Wildlife Sanctuary in favour of PHE Dept.		Darjeeling Wildlife	2009	0.99	DFL	Darjeeling Wildlife	2.00
14	Rimbick Range, TLDP Stage-III of NHPC.		Darjeeling		10.00	DFL	Darjeeling	20.00
15	construction of Transmission Line(132 KV LINE FROM RANGIT TO SILIGURI) /1986.	FP/WB/TRANS/200/1986	Darjeeling	1986	9.18	NFL	Darjeeling	9.18
16	Construction of Saw Mill (Diverted land 0.65 ha) /1997	FP/WB/OTHERS/95/1997	Darjeeling	1997	0.65	DFL	Darjeeling	1.30
17	construction of hydro.Elec.Project of HPPL/1999	FP/WB/HYD/300/1999	Darjeeling	1999	3.02	NFL	Darjeeling	4.00
18	laying of transmission Line/2002	FP/WB/TRANS/287/2002	Darjeeling	2002	1.00	DFL	Darjeeling	2.00
19	Construction of TLDP Stage-III of NHPC/2003	FP/WB/HYD/720/2003	Darjeeling	2003	119.00	DFL	Darjeeling	238.00
20	Construction of TLDP Stage-III of NHPC/2003	FP/WB/HYD/720/2003		2003	183.49	NFL	Kalimpong	92.89
21	SSB for construction of Border out post at Phoolkhola by 29th Bn.		Darjeeling	2008	0.92	DFL	Darjeeling	1.84
22	improvement of NH-31A (Sevoke- Gangtok road between km.20.00 to km.27.90) by 764 BRTF.	FP/WB/ROAD/1641/2010	Darjeeling	2010	29.50	DFL	Darjeeling	59.00
23	construction of immigration check post at Rangbong 5 by SIB, Govt. of India.	FP/WB/OTHERS/1449/2009	Darjeeling	2009	0.02	DFL	Darjeeling	0.04
24	construction of Border outpost at Lamtadhura by 29th Bn.	FP/WB/OTHERS/1624/2008	Darjeeling	2008	0.60	DFL	Darjeeling	1.20
25	Suppl. Propls,TLDP-III of NHPC(RECONSTRUCTION OF ROAD BENCH OF NH-31 OF NHPC.)	FP/WB/ROAD/1614/2008	Darjeeling	2008	7.595	DFL	Darjeeling	15.19
26	Improvement of NH-31A (km. 16.00 to km. 28.00.) [IMPROVEMENT OF SEVOK-GANGTOK NH-31A BY 764 BRTF.]	FP/WB/ROAD/1649/2010	Darjeeling	2010	0.32	DFL	Darjeeling	0.64

Sl. No.	Name of project	project ID/Proposal No.	Name of Division	Year	Total	NFL/DFL	Name of Division	Total CA
27	Construction of Water Reservoir by SSB under Darjeeling.	1526-For/FR/O/L/1 OT-8/2012- GENERAL APPROVAL	Darjeeling	2012	0.00060	DFL	Darjeeling	0.00
28	IMPROVEMENT OF SEVOK-GANGTOK NH31A BY 87 RCC OF BRO[Improvement of NH-31A (km.4.300 to km.14.075)]	FP/WB/ROAD/1642/2010	Kurseong	2010	5.6805	DFL	Kurseong	11.50
29	IMPROVEMENT OF SEVOK-GANGTOK NH 31A BY THE 87 RCC (4.00TO 14.00 KM)-Kalijhora-Lohapool (km. 4.00 to km.14.23)	FP/WB/ROAD/1646/2010	Kurseong	2010	0.28	DFL	Kurseong	0.60
30	improvement of Kalimpong Algarah By Pass Road under Kalimpong Division by BRTF	FP/WB/ROAD/7663/2010	Kalimpong	2010	1.920	DFL	Kalimpong	3.84
31	IN FAVOUR OF LANCO ENERGY PVT. LTD. FOR PROPOSED CONSTRUCTION ROAD OF TEESTA STAGE -VI./2006	FP/WB/ROAD/1885/2007	Kalimpong	2007	0.6935	DFL	Kalimpong	1.39
32	Border Outpost at Khumani by 10th Bn., SSB/2011.) (State Approved Additional Proposal)	GOI Released no.2550-For/L/10T-14/2011, dtd.21.10.11	Kalimpong	2011	1.00	DFL	Kalimpong	2.00
33	Improvement of Teesta-Rangpo (km. 29.00 to km.) 52.10)/2010	FP/WB/ROAD/1648/2010	Kalimpong	2010	0.856	DFL	Kalimpong	1.71
34	Sailee Resume land of SSB, BOP at Jaldhaka Range.		Kalimpong		1.00	DFL	Kalimpong	2.00
35	laying of 400 kv Transmission line from Mangaon to Kishan Ganj by TPTL	FP/WB/TRANS/944/2013	Darjeeling	2013	47.4932	NFL	Kalimpong	9.50

Sl. No.	Name of project	project ID/Proposal No.	Name of Division	Year	Total	NFL/DFL	Name of Division	Total CA
36	Construction of 1000 mtr. length viaduct at Rangpo between Km 51.100 to Km 53.900 on Sevoke-Gangtok Road (NH-31A, new NH-10) under Kalimpong Forest Division).	FP/WB/ROAD/32306/2018	Kalimpong	2018	1.997	DFL	Kalimpong	2.00
37	construction of transmission line /1983		Jalpaiguri	1983	6.14	DFL	Jalpaiguri	12.29
38	construction of transmission line /1987	FP/WB/TRANS/63/1987	Jalpaiguri	1987	18.93	NFL	Jalpaiguri	18.93
39	shifting of Khunia forest Village/1993	FP/WB/OTHERS/383/1993	Jalpaiguri	1993	45.00	DFL	Jalpaiguri	45.00
40	construction of Saw Mill/1997	FP/WB/OTHERS/93/1997	Jalpaiguri	1997	0.46	DFL	Jalpaiguri	0.92
41	forest land for construction of Saw Mill/1997	FP/WB/OTHERS/94/1997	Jalpaiguri	1997	1.83	DFL	Jalpaiguri	4.00
42	Border Out post at Sipchu by 10th Bn.SSB.	2068-For/L/1 OT-4/2012, dtd.28.10.2013 General Approval	Jalpaiguri	2013	0.99	DFL	Jalpaiguri	2.00
43	Construction of Twin 2-lane ROB and its approaches in replacement of label crossing at KM 652.60 on NH31(Railway KM 20/7-8) between Neora & Lataguri at Lataguri in West Bengal under Jalpaiguri Forest Division.	FP/WB/ROAD/26127/2017	Jalpaiguri	2017	4.03	DFL	Jalpaiguri	8.06
44	LAYING OF UNDERGROUND HIGH TENSION LINE AT SALLUGARAH, SARASWATIPUR IN BAIKUNTHAPUR DIVISION	FP/WB/TRANS/1623/2008	Baikunthapur	2008	0.015	NFL	Baikunthapur	0.015

Sl. No.	Name of project	project ID/Proposal No.	Name of Division	Year	Total	NFL/DFL	Name of Division	Total CA
45	laying of Bongaigaon-Siliguri Transmission Line of East-North Interconnection Co.	FP/WB/TRANS/1693/2011	Cooch Behar	2011	1.564	NFL	Cooch Behar	1.56
46	for construction of TLDP Stage-IV/2004	FP/WB/HYD/744/2004	Wildlife-II(Gorumara)	2004	342.95	NFL	Wildlife-II(Gorumara)	345.47
47	Neora valley Water Supply /1985	FP/WB/WATER/74/1985	Wildlife-II(Gorumara)	1985	19.855	NFL	Wildlife-II(Gorumara)	19.86
48	Power Evacuation system of TLDP-III & IV by NHPC under Kalimpong & Baikunthapur	FP/WB/TRANS/991/2007	Kalimpong & Baikunthapur	2007	134.147	NFL	Wildlife-II(Gorumara)	140.00
49	Extension of Madarihat Tourist Lodge/1996		Jaldapara Wildlife	1996	0.500	DFL	Jaldapara Wildlife	1.00
50	Baikunthapur & Jalpaiguri in favour of Teesta Barrage Project(CA 90.50 ha done by BTR East)		BTR (E)		45.250	DFL	BTR (E)	90.50
51	Power Grid Corporation of India Ltd. for Construction of 400 KV Punatsangchu-1 to Alipurduar Transmission Line thru Buxa Tiger Reserve.	FP/WB/TRANS/9287/2015	BTR (E)	2015	16.390	DFL	BTR (E)	33.00
52	Digging of Irrigation Canal/1983. (JANGAL MAHAL MINOR IRRIGATION PROJECT) Plantation done in Canal bank	FP/WB/IRRI G/71/1983	Burdwan	1983	29.870	NFL	Burdwan	29.87
53	construction of transmission line(00 KV LINE BY NTPC)	FP/WB/TRANS/223/1983	Burdwan	1983	4.580	NFL	Burdwan	4.58
54	construction of transmission line (220 KV LINE FROM BIDHAN NAGAR SS TO DPL TPP)	FP/WB/TRANS/38/1985	Burdwan	1985	3.800	NFL	Burdwan	3.80
55	construction of transmission line (220 KV LINE FROM DURGAPUR TPS TO BIDHAN NAGAR)	FP/WB/TRANS/106/1983	Burdwan	1983	3.800	NFL	Burdwan	3.80

Sl. No.	Name of project	project ID/Proposal No.	Name of Division	Year	Total	NFL/DFL	Name of Division	Total CA
56	Transmission Line. (220 KV/DC LILO LINE BAKRESWAR TPP TO VIDHANNAGAR)	FP/WB/TRANS/92/1997	Burdwan	1997	2.730	NFL	Burdwan	2.73
57	Mining Lease[MINING LEASE TO INTEGRATED COAL MIINING (P) LTD OF CESCL (COAL MINING)]	FP/WB/MIN/202/1996	Burdwan	1996	154.230	NFL	Burdwan	155.01
58	Mining Lease(PARASEA OPEN CAST PROJECT OF ECL)	FP/WB/MIN/76/1996	Burdwan	1996	15.500	NFL	Burdwan	17.50
59	Pipe line for crude oil(HALDIA-BARAUNI LOOP PIPE LINE OF IOC)	FP/WB/OTHERS/340/2000	Burdwan	2000	0.847	DFL	Burdwan	1.70
60	Mining Lease(MINING TO M/S ECL (COAL MINING).	FP/WB/MIN/205/1992	Durgapur	1992	90.30	NFL	Durgapur	90.30
61	Durgapur-Jamshedpur Trans. Line of Power Grid in Bankura (N)& (S),Durgapur, Kangsabati	FP/WB/TRANS/1616/2008	Bankura (N) & (S), Durgapur, Kangsabati (N) & (S)	2008	30.547	DFL	Durgapur	61.09
62	Overhead Water Tank of Durgapur Municipal Corporation.	4485-For/FR/O/L/10T-14/06, dtd.29.12.2006	Durgapur	2006	0.133	NFL	Durgapur	0.13
63	Eastern Coalfields Ltd., Bahula, Burdwan for Sonapur Bazar Coal Mining Project under Durgapur Forest Division.	FP/WB/MIN/3956/2013	Durgapur	2013	32.650	DFL	Durgapur	65.50
64	construction of Bakreswar Thermal power project	FP/WB/THE/116/1986	Birbhum	1986	81.500	NFL	Birbhum	104.00
65	construction of Plants water system to BRP(kreswar Thermal power project)	FP/WB/TRANS/256/1998	Birbhum	1998	14.70	NFL	Birbhum	14.70
66	Barjore Block OCCMP by Bengal-EMTA Coal Mines Ltd)	FP/WB/MIN/1452/2009	Birbhum	2009	4.890	NFL	Birbhum	4.99

Sl. No.	Name of project	project ID/Proposal No.	Name of Division	Year	Total	NFL/DFL	Name of Division	Total CA
67	construction of bridge at Hatikra(CONSTRUCTION OF A BRIDGE OVER BAKRESWAR RIVER.)	FP/WB/OTHERS/2282/2006	Birbhum	2006	0.607	NFL	Birbhum	0.61
68	construction of transmission line(132 KV LINE FROM BISHNUPUR TO HIZLI)	FP/WB/TRANS/646/1984	Bankura	1984	4.925	NFL	Bankura	17.00
69	Mejhia Thermal Power project.	GOI no.8-333/85-F(C), dtd.06.03.1986	Bankura	1985	306.000	NFL	Bankura	306.00
70	Pipe line for M. water Project /2000	FP/WB/WATER/341/2000	Bankura	2000	0.080	DFL	Bankura	0.08
71	Joya Clay Mining Lease/1991	FP/WB/MIN/270/1991	Bankura	1991	8.440	NFL	Bankura	8.44
72	Maithon to Mejia Transmission Line of Power Grid /2010	FP/WB/TRANS/1647/2010	Bankura(N)	2010	3.898	DFL	Bankura (N)	7.80
73	construction of Transmission Tower & drawl of Transmission line by DVC.	FP/WB/TRANS/1691/2012	Bankura(N)	2012	1.971	DFL	Bankura (N)	4.00
74	West Bengal Khadi& Village Industries Board for Construction of a Common facility Centre and sales outlet at susunia under Bankura North forest division.	FP/WB/OTHERS/133/1990	Bankura(N)	1990	0.1169	NFL	Bankura (N)	0.19
75	Bankura-Mukutmanipur Rly. Line (MUKUTMANIPUR BROAD GAUGE RAILWAY LINE BY SE RAILWAY)	FP/WB/RAIL/1621/2008	Bankura (S)	2008	14.3117	NFL	Bankura (S)	14.31
76	Transmission line at Digsuli in favour of WBSEB	4473-For/FR/O/L/10T-16/06, dtd.28.12.2006	Bankura (S)	2006	0.495	DFL	Bankura (S)	1.00
77	Construction of Transmission Line/1989	FP/WB/TRANS/215/1989	Purulia	1989	11.326	NFL	Purulia	11.33
78	Construction of Transmission Line/1989	FP/WB/TRANS/295/1989	Purulia	1989	4.330	NFL	Purulia	4.33

Sl. No.	Name of project	project ID/Proposal No.	Name of Division	Year	Total	NFL/DFL	Name of Division	Total CA
79	forest land for Addl. Land to PPSP (EG)/1999	8-121/99-FC(Vol-2), dtd.28.01.2003	Purulia	1999	31.320	NFL	Purulia	31.32
80	Addl.land to P.P.S.P(stg)/1999	8-121/99-FC(Vol-2), dtd.28.01.2003	Purulia	1999	9.070	NFL	Purulia	9.07
81	construction of Raghunathpur TPS-Ranchi Transmission line by Power Grid.	FP/WB/TRANS/1716/2011	Purulia	2011	2.396	DFL	Purulia	5.00
82	laying of 400 KV D/C Purulia-Ranchi Transmission Line of PKTCL under purulia Division.	FP/WB/TRANS/16943/2015	Purulia	2015	12.288	DFL	Purulia	25.97
83	construction of Raghunathpur TPS-Ranchi Transmission line by DVC.	FP/WB/TRANS/688/2012	Kangsabati (N)	2012	0.854	DFL	Kangsabati (N)	2.00
84	S. N. Bose national Centre for Basic Sciences for setting of Astronomical Observatory at Panchet Hill top	FP/WB/Others/7664/2012	Kangsabati (N)	2012	2.00	DFL	Kangsabati (N)	4.00
85	construction of Fabrication Co./1997	9-98/FCE/722, dtd. 22.02.1999	Medinipur	1997	6.560	NFL	Medinipur	6.56
86	Godapeasal Industrial Park of WBFDC Ltd)	FP/WB/OTHERS/1715/2011	Medinipur	2011	4.030	NFL	Medinipur	4.03
87	construction of Raghunathpur Forestry Training Institute at Hijli by FTC Jhargram.	3195-For/O/L/1 OT-17/2012, dtd.05.12.2013	Kharagpur	2012	1.000	DFL	Kharagpur	2.00
88	National highway Authority of India (NHAI) for up gradation & widening of NH-6, Kharagpur-Chichira section.	FP/WB/ROAD/11676/2013	Kharagpur	2013	54.606	DFL	Kharagpur	110.73

Sl. No.	Name of project	project ID/Proposal No.	Name of Division	Year	Total	NFL/DFL	Name of Division	Total CA
89	WBSEDCL for construction of 33/11 KV Sub-Station at Mouza-Baromesia under Rupnarayan Forest Division, near Hoomgarh	FP/WB/Others/20458/2016	Rupnarayan	2016	0.405	DFL	Rupnarayan	1.00
90	laying of Transmission Line/1995		Raiganj	1995	0.180	NFL	Raiganj	0.36
91	Drinking water project of Salesian College/2008	FP/WB/WATER/1629/2008	Darjeeling (T) of DGHC (now GTA)	2008	0.075	DFL	Darjeeling (T) of DGHC (now GTA)	0.15
92	CPWD, Malda for construction of Indo-Bangladesh Border Road at Mouza- Pathar Mahadevbati	FP/WB/ROAD/3558/2011	Malda	2011	1.00	DFL	Malda	2.00
93	WBSEDCL for construction of new 33 KV overhead electricity Transmission line for Pirakata (33/11 KV) substation under Medinipur Division.	FP/WB/TRANS/26667/2017	Medinipur	2017	3.773	DFL	Medinipur	7.60
94	In favour of North Frontier Railway, Jalpaiguri for construction of Sivok-Rangpo New Broad Gauge Railway Line.	FP/WB/RAIL/4663/2012	Darjeeling	2012	86.626	DFL	Darjeeling	108.658
95	Extension of Paradip-Haldia-Durgapur pipeline to Muzaffarpur and Patna from Durgapur Terminal in favour of Indian Oil Corporation Limited (IOCL)(Pipeline Division) under Birbhum Forest Division.	FP/WB/Others/26946/2017	Birbhum	2017	0.562	DFL	Birbhum	1.124
96	for the establishment of Gangaramchak- Bhadulia Block Open Cast Coal Mines in favour of West Bengal Power Development Corporation Ltd. (WBPDC) under	FP/WB/MIN/17602/2016	Birbhum	2016	106.795	NFL	Baikunthapur	65.00

Sl. No.	Name of project	project ID/Proposal No.	Name of Division	Year	Total	NFL/DFL	Name of Division	Total CA
	Birbhum Forest Division.							
97	PKTCL for laying of 400 KV DC transmission line from Kharagpur to Chaibasa under Kharagpur Division.	FP/WB/TRANS/7383/2014	Kharagpur	2014	10.590	DFL	Kharagpur	22.00
98	Construction of Transmission Line of MTPS vide no.8-171/91-FC, dated.24.04.1992.	F.No.8-171/91-FC, dated.24.04.1992	Bankura(N)	1992	4.040	DFL	Bankura(N)	4.04
99	Construction of main project of MTPS vide no.8-333/85-FC, dated.06.03.1986.	F.No.8-333/85-FC, dated.06.03.1986	Bankura(N)	1986	10.000	DFL	Bankura(N)	10.00
101	Rehabilitation and upgrading to 2 lane with paved shoulders configuration of Bagrakot to Kafer in favour of National Highways and Infrastructure Development Corporation Limited under Kalimpong Forest Division. (The Project is within 100 km of LOC, hence equal area of CA will be done).	FP/WB/ROAD/37617/2018	Kalimpong	2018	116.001	DFL	Kalimpong	28.00
102	Construction of 1000 MW Turga Pumped Storage Project in Ayodhya Hills by the WBSEDCL, Govt. of West Bengal. Purulia Divn.	FP/WB/HYD/8214/2014	Purulia	2014	234.00	NFL	Baikunthapur	49.74

Sl. No.	Name of project	project ID/Proposal No.	Name of Division	Year	Total	NFL/DFL	Name of Division	Total CA
103	Powergrid Medinipur Jeerat Transmission Limited for construction of Transmission Line from 400 KV Medinipur Substation to LILO point of Chanditala-Kharagpur Transmission Line under Medinipur Division.	FP/WB/TRANS/34478/2018	Medinipur	2018	0.497	DFL	Medinipur	1.00
104	Power grid Medinipur – Jeerat Transmission Limited for construction of Transmission line from Ranchi 765/400 KV substation in Jharkhand to Medinipur 765/400 KV substation in West Bengal under Purulia, Kangsabati (S) and Bankura (S).	FP/WB/TRANS/34435/2018	Purulia	2018	17.876	DFL	Purulia	36.26
106	Development of tourism project at Tarapith under Burdwan Division.	FP/WB/Others/22966/2016	Burdwan	2016	14.682	NFL	Birbhum	28.20
	TOTAL				2,893.59			2,977.80

9. Brief description and abstract of the Monitoring work done by the Monitoring and Evaluation wing of the State Forest Department.

Zone	Circle	Division	Year	Area monitored in Ha.	Weighted Survival %
North Bengal	Hill	Kalimpong	2020	45.66	98%
North Bengal	North West	Malda	2020	2	95%
North Bengal	BTR	BTR W	2020	33	89%
South Bengal	South East	Birbhum	2020	1.124	100%
South Bengal	Western	Kharagpur	2020	22	99%
North Bengal	Hill	Kurseong	2019	16.54	87%
North Bengal	Northern	Jalpaiguri	2019	8.06	84%

Zone	Circle	Division	Year	Area monitored in Ha.	Weighted Survival %
North Bengal	Research	Silviculture N	2019	4	87%
North Bengal	Research	Silviculture N	2019	1.3	99%
North Bengal	Wildlife N	Gorumara	2019	40	38%
South Bengal	South East	Birbhum	2019	170	99%
South Bengal	South East	Durgapur	2019	50	98%
South Bengal	Western	Jhargram	2019	10	100%
South Bengal	South West	KNG (N)	2019	5	100%
South Bengal	South West	KNG (S)	2019	20.17	100%
South Bengal	Western	Midnapur	2019	7.6	100%
South Bengal	South West	Purulia	2019	15	100
South Bengal	Western	Rupnarayan	2019	4	99%
North Bengal	Hill	Darjeeling	2018	0.64	85%
North Bengal	BTR	BTRW	2018	23	65%
South Bengal	South East	Birbhum	2018	17.99	97%
South Bengal	South East	Durgapur	2018	52.633	98%
South Bengal	Western	Jhargram	2018	85.70	96%
South Bengal	South West	KNG (N)	2018	4	100%
South Bengal	South West	Purulia	2018	25.97	99%
North Bengal	BTR	BTR E	2017	20	74%
North Bengal	BTR	BTR W	2017	43.5	62%
South Bengal	Western	Kharagpur	2017	25	99%
South Bengal	South West	KNG (N)	2017	3	51%
South Bengal	Western	Midnapur	2017	4.08	99%
South Bengal	Western	Rupnarayan	2017	1	91%
Total				761.967	

10. Brief description and abstract of the Monitoring work done by the independent monitor (Third Party Monitoring) in the state

Report of the 3rd Party monitoring for the year 2019-20 has been submitted by the Agency. The category for all the plantation is 'A' i.e. survival is more than or equals 75%. The Monitoring report shall be sent to National CAMPA, MoEF & CC, Gol in due course. The 3rd party monitoring for the year 2020-21 has also been initiated.

11. Any important items for considering relevant for preparing APO

Nil.

PART-II

Activities to be undertaken for compensatory afforestation, additional compensatory afforestation, penal compensatory afforestation, catchment area treatment plan and for any other site specific scheme may be used as per site-specific schemes submitted by the State along with the approved proposals for diversion of forest land under the Forest (Conservation) Act, 1980

Proposed CA(Advance) works for the F.Y. 2022-23

Sl. No.	Circle	Division (where CA is to be done)	Name of Proposal with division where Forest Land is diverted	Proposal No	Forest area Diverted (in ha)	CA area in Degraded Forest Land (in ha)	CA area in Non - Forest Land (in ha)	Total Area (NFL+DFL) in Ha.	Range	Beat	Location/Compartment	Latitude	Longitude
1	Hill	Kalimpong	Diversion of 86.6255 ha (18.604 ha in Darjeeling Forest Division + 12.3436 ha in Kurseong Forest Division + 8.8489 ha. In Darjeeling Wildlife Division) of forest land in favour of North Frontier Railway, Jalpaiguri for construction of Sivok-Rangpo New Broad Gauge Railway Line. During 20-21 out of 93.658 ha CA in DFL, 45.658 ha has been done by Kalimpong division & rest 48 ha, will be done during 2021-22	FP/WB/RA IL/4663/2 012	48.658	48.658	48.658	48.658	Neora	Burikhola, Gurubathan	MAL-4,5,6,9,10 & Sakam-6,	N-26°55'35.43" N-26°55'34.83" N-26°55'38.93"	E-88°44'39.35" E-88°44'00.0" E-88°40'01.76"
2	Hill	Kalimpong	Proposal for diversion of 47.4932 ha (24.5438 ha in Darjeeling (t) Forest Division +13.2342 ha Darjeeling Forest Division + 9.7152 in Kurseong Division) of forest land in favour of the Teesta Valley Power Transmission Ltd. for construction of 400 kv transmission line (Note- The NFL land for CA for the division Darjeeling (13.2342 ha) & Kurseong (9.7125 ha)- total -22.9494 ha has been given to Kalimpong Division for raising CA in NFL. Out of the 22.9494 Kalimpong Division has raised 9.5 ha of plantation during 19-20.	FP/WB/Tr ans/944/2 013	47.4932		13.449	13.449	Noam	Ghish	Lethi-13	26.97271°	088.63046°
3	Hill	Kalimpong	Proposal for diversion of 302.49 ha.(183.49 ha + 119 ha) of forest land for construction of Teesta Low Dam Project (TLDP-II) by NHPC.	FP/WB/HY D/720/20 03	302.49		90.6	90.6	Jaldhaka, Samsing, Neora, Noam & Chel	Kumani, Samsing, gorubathan, Burikhola, Saka m, Ghis, Noam & Mongpong	Block- kumani- 1, Eastner-1, Mal-12, Sakam- 8, Lethi-2, Fagu- 4 & Mongpong- 15	26°59'25" 26°59'30" 26°56'38.4" 26°56'09.0" 26°59'19.0" 26.91320° 26.95699° 26°53'05"	E88°51'05" E88°48'08" E88°42'49.8" E88°45'20.8" E88°43'08.46" E88.63125° E88.67403° E88°29'54"
4	Northern	Baikunthapur	Proposal for diversion of 101.77 ha. of forest land for the establishment of Gangaramchak- Bhadulia Block Open Cast Coal Mines in favour of West Bengal Power Development Corporation Ltd. (WBPDCL) under Birbhoom Forest Division. <u>CA land in NFL is given by is 106.795 ha. Out of 106.795 ha. 30 ha. is completed during 2020-21. The rest 76.795 ha. will be done in 2021-22</u>	FP/WB/Mi n/17602/2 016	101.77		41.795	41.795	Targhera		Mouza- Targhera, Block- Mal, JI No.2, Khatian No.1, Plot No.1,2,18,19,2 0,21,22,23,63.	N-26°51'37.6" N-26°51'27"	E-88°30'22.50" E-88°30'39.45"
5	Wildlife North	Darjeeling Wildlife	Diversion of 86.6255 ha (18.604 ha in Darjeeling Forest Division + 12.3436 ha in Kurseong Forest Division + 8.8489 ha. In Darjeeling Wildlife Division) of forest land in favour of North Frontier Railway, Jalpaiguri for construction of Sivok-Rangpo New Broad Gauge Railway Line. (during 20-21 not taken up)	FP/WB/RA IL/4663/2 012	8.8489	17.7		17.7	Senchal West	Sonada	Block-Bara Senchal, Compartment- 7	N-26°58.215"	E-88°27.553"
Grand Total								212.202					

Proposed CA (Creation) works for the F. Y. 2022-23

Sl. No.	Circle	Division (where CA is to be done)	Name of Proposal with division where Forest Land is diverted	Proposal No	Forest area Diverted (in ha)	CA area in Degraded Forest Land (in ha)	CA area in Non - Forest Land (in ha)	Total Area (NFL+DFL) in Ha.	Range	Beat	Location/Compartment	Lat (N)	Long (E)
1	Hill	Kalimpong	Proposal for diversion of 116.001 (152.146 ha.) of forest land for rehabilitation and upgrading to 2 lane with paved shoulders configuration of Bagrakot to Kafer in favour of National Highways and Infrastructure Development Corporation Limited under Kalimpong Forest Division. (The Project is within 100 km of LOC, hence equal area of CA will be done). The plantation will be in 4 separate spots(48+43.518+45.508+18 ha)	FP/WB/RO AD/37617/2018	116.001	88.005	88.005	88.005	Chell	Mongpong		N26°53'10.981" N26°53'30.01" N26°53'29.98" N26°53'21.438"	E88°30'1.773" E88°34'53.844" E88°34'58.61" E88°31'21.438"
3	Hill	Kalimpong	Division of 86.6255 ha (18.604 ha in Darjeeling Forest Division +12.3436 ha in Kurseong Forest Division + 8.8489 ha. In Darjeeling Wildlife Division + 46.829 ha. In Kalimpong Forest Division) of forest land in favour of North Frontier Railway, Jalpaiguri for construction of Sivok-Rangpo New Broad Gauge Railway Line. During 20-21 out of 93.658 ha CA in DFL, 45.658 hac has been done by Kalimpong divisionn & rest 48 ha, will be done during 2021-22	FP/WB/RA IL/4663/2012	46.829	48	48	48	Neora	Burikhola, Gurubathan	MAL-4,5,6,9,10 & Sakam-6,	N-26°55'35.43" N-26°55'34.83" N-26°55'38.93" E-88°44'39.35" E-88°44'00.0" E-88°40'01.76"	
4	Hill	Darjeeling T division/GTA	Proposal for diversion of 47.49.32 ha (24.5438 ha in Darjeeling (t) Forest Division +13.2342 ha Darjeeling Forest Division + 9.7152 in Kurseong Division) of forest land in favour of the Teesta Valley Power Transmission Ltd. for construction of 400 kv transmission line (Note- The NFL land for CA for the division Darjeeling (13.2342 ha) & Kurseong (9.7125 ha)- total 22.9494 ha has been given to Kalimpong Division for raising CA in NFL. Out of the 22.9494 Kalimpong Division has raised 9.5 ha of plantation during 19-20.	FP/WB/Tra ns/944/2013,	47.4932		24.5438	24.5438			Mouza- Pankhasari K.M, J.L No.-13, Plot No. 2308, Khatian No. 01		
7	Northern	Baikunthapur	** Diversion of 234.00 ha. of forest land for construction of 1000 MW Turga Pumped Storage Project in Ayodhya Hills by the WBSECL, Govt. of West Bengal. Purulia Divn. User Agency provided 208.695 ha of Land, (out of this 208.695 ha, kangsabati North 41.09 ha, Kangsabati South 8.63 ha and Baikunthapur 158.96 ha) balance (234-208.695) i.e. 25.305 ha. Was promised to provide later.	FP/WB/HY D/8214/2014			158.96	158.96			Mouza-Targhern, J.L No.02, Khatian No.01, Plot No.24(P),25(F) to 38(F), Status- vested Land	N28°51'50.58" N28°51'10.37" N28°51'10.32" N28°51'0.04" N28°51'37.37"	E88°29'47.83" E88°29'47.08" E88°29'59.17" E88°29'18.04" E88°30'22.28"
8	Northern	Baikunthapur	Proposal for diversion of 101.77 ha. of forest land for the establishment of Gangaramchak- Bhadulia Block Open Cast Coal Mines in favour of West Bengal Power Development Corporation Ltd. (WBPDCL) under Birbhum Forest Division. CA land in NFL is given by is 106.795 ha. Out of 106.795 ha. 30 ha. is completed during 2020-21. The rest 76.795 ha. will be done in 2021-22	FP/WB/Mi n/17602/2016	101.77		41.795	41.795	Targhera		Mouza-Targhera, Block-Mal, J.L No.2, Khatian No.1, Plot No.1,2,18,19,20,21,2 2,23,63.	N-26°51'37.6" N-26°51'27"	E-88°30'22.50" E-88°30'39.45"
9	Northern	Baikunthapur	Proposal for diversion of 0.03339 ha of forest land in favour of "Karmatirtha" to build stalls where the SHG members can sell their product in front of Bengal Safari under Baikunthapur Division	FP/WB/Ot hers/2627 0/2017	0.03339	0.0668	0.0668	0.0668	Sarugarah	Adabari	Mouza- Jangle Mahal, Compt.- Dabgram-5		

Sl. No.	Circle	Division (where CA is to be done)	Name of Proposal with division where Forest Land is diverted	Proposal No	Forest area Diverted (in ha)	CA area in Degraded Forest Land (in ha)	CA area in Non - Forest Land (in ha)	Total Area (NFL+DFL) in Ha.	Range	Beat	Location/Compartment	Lat (N)	Long (E)
10	Central	Bankura (S)	Proposal for diversion of 17.876 ha (26.526 ha.) of forest land in favour of Power grid Medinipur – Jeerat Transmission Limited for construction of Transmission line from Ranchi 765/400 KV substation in Jharkhand to Medinipur 765/400 KV substation in West Bengal under Purulia, Kangsabati (S) and Bankura (S).		14.187	6.485		6.485	Hirabandh, Khatra	Khatra, Hirabandh II	Range- Hirabundh, Khatra, Pirrogrhi, Beat- Hirabundh-II, Khatra-II, Parsola	N23°01'24.9" N23°03'48.3" N220 58' 54.730" N220 58' 58" 42.043" N220 58' 27.653" N220 57' 25.385" E 0860 53' 0860 53' 32.923" E 18.041" E 53.017" E 0860 55' 49.659" E 0860 56' 38.74" E 0860 57' 59.55" N220 56' 44.54" N220 57' 26.02" N220 57' 00.31" E 0860 58' 35.93" E 0860 58' 56.16" N220 56' 43.68" E 0860 59' 31.47"	E 0860 49' 45.6 E 0860 44' 31.8" E 0860 53' 18.041" E 0860 53' 32.923" E 0860 53' 18.041" E 53.017" E 0860 55' 49.659" E 0860 56' 38.74" E 0860 57' 59.55" N220 56' 44.54" N220 57' 26.02" E 0860 58' 35.93" E 0860 58' 56.16" N220 56' 43.68" E 0860 59' 31.47"
11	Central	Bankura (S)	Diversion of 13.54 ha. (9.32 ha in Burdwan Div. + 4.22 ha in Durgapur Div.) of forest land for laying of Pipeline and construction of access road to CBM well site for Production of Coal Bed Methane at Ranigunj CBM Block, Dist. Burdwan by Essar Oil Ltd.	FP/WB/Ot hers/7248 /2014	13.54		13.54	13.54			Plot No- 364, 365, 407 & 425, Mouza- Mukutidih, J.L no.118, Range- Indpur, under Bankura South Div.		
12	Central	Bankura (N)	Proposal for diversion of 2.7279 ha of forest land in favour of Jagdishpur-Haldia-Bokaro-Dhamra pipeline (JHBDPL) project of Gail India Limited Under Kangsabati (N)-0.5019 ha., Bankura (N)- 0.596 ha., Burdwan 1.63 ha. Forest Division	FP/WB/Ot hers/4060 6/2020	0.596	1.22		1.22	Saltora	Saltora	Mouza-Siakuldoba-75	N 23033'29.4"	E 86057'36.8"
13	South West	Kangsabati (N)	Proposal for diversion of 2.7279 ha of forest land in favour of Jagdishpur-Haldia-Bokaro-Dhamra pipeline (JHBDPL) project of Gail India Limited Under Kangsabati (N)-0.5019 ha., Bankura (N)- 0.596 ha., Burdwan 1.63 ha. Forest Division	FP/WB/Ot hers/4060 6/2019	0.5019	1.1		1.1	Raghunathpur		Mouza- Dandua, J.L No.-23		
14	South East	Burdwan	Proposal for diversion of 2.7279 ha of forest land in favour of Jagdishpur-Haldia-Bokaro-Dhamra pipeline (JHBDPL) project of Gail India Limited Under Kangsabati (N)-0.5019 ha., Bankura (N)- 0.596 ha., Burdwan 1.63 ha. Forest Division	FP/WB/Ot hers/4060 6/2021	1.63	3.26		3.26	Panagarh	Kanksa	Gobindapur J.L.-05 Plot-1747 (P)	N23°28'53.270" N23° 28'51.600" N23° 28'55.890"	E87° 27'39.170" E87° 27'43.430" E87° 27'42.670"
15	South East	Birbhum	Diversion of 101.77 ha (101.83 Ha.) Forest Land to WBPDCL on reallocation of open caste coal mine in Birbhum district from prior allottee M/s. Bengal Emta Coal Mines Ltd.	FP/WB/Mil N/17602/2 016	101.83	10.56		10.56	Dubrajpur	Khotrasonle	Gangarampur	23°48'51.64"	87°12'34.91"
Grand Total													
									397.5356				

Proposed CA (Maintenance) works for the F.Y. 2022-23

Sl No.	Circle	Division	Name of Proposal with division where Forest Land is diverted	Proposal No	Year of Maintenance	Physical (in ha.)	DFL/NFL	Range	Beat	Mouza/Block/Compt./JL No.	Latitude (N)	Longitude (E)
1	Hill	Darjeeling	Diversion of 86.6255 ha (18.604 ha in Darjeeling Forest Division +12.3436 ha in Kurseong Forest Division + 8.8489 ha. In Darjeeling Wildlife Division + 46.829 ha. In Kalimpong Forest Division) of forest land in favour of North Frontier Railway, Jalpaiguri for construction of Sivok-Rangpo New Broad Gauge Railway Line. (during 20-21 not taken up)	FP/WB/RAIL/4663/2012	1	38	DFL	Tonglu & Rimbick	Maneybhanjang, Ramam	Little Rangit-8, Ramam-5	N-26°59'482" N-27°08'53.76"	E-88°06'755" E-88°03'50.38"
2	Hill	Kalimpong	Proposal for diversion of 116.001 (152.146 ha.) of forest land for rehabilitation and upgrading to 2 lane with paved shoulders configuration of Bagrakot to Kafer in favour of National Highways and Infrastructure Development Corporation Limited under Kalimpong Forest Division. (The Project is within 100 km of LOC, hence equal area of CA will be done).	FP/WB/ROAD/37617/2018	1	28	DFL					
3	Hill	Kurseong	Diversion of 86.6255 ha (18.604 ha in Darjeeling Forest Division +12.3436 ha in Kurseong Forest Division + 8.8489 ha. In Darjeeling Wildlife Division + 46.829 ha. In Kalimpong Forest Division) of forest land in favour of North Frontier Railway, Jalpaiguri for construction of Sivok-Rangpo New Broad Gauge Railway Line.		1	25.00	DFL	Bagora	Mana	Mana	N-26°54'30.6" N- 26°54'51.04"	E-88°22'59.8" 88°22'20.83"
4	Wildlife North	Gorumara WL	Diversion of 134.1470 ha of forest land for Power Evacuation system of TLDP-II & IV by NHPC under Kalimpong & Baikunthapur (CA to be taken up by Wildlife-II Division. (CA backlog) Diversion of 134.1470 ha of forest land for Power Evacuation system of TLDP-III & IV by NHPC under Kalimpong & Baikunthapur (CA to be taken up by Wildlife-II Division). CA done (60+40) ha by Gorumara WL Div. in the year 2019 and remaining 34.147 ha will be taken up during 2020-21.	FP/WB/TRAN S/991/2007	1	40	DFL	Gorumara South Range	Chapramari, Khunia & Murti Beat	Chapramari-II, Kakurjhora-II, Selka-I	N 26°44'52.36"	E 88°51'36.13"

Sl No.	Circle	Division	Name of Proposal with division where Forest Land is diverted	Proposal No	Year of Maintenance	Physical (in ha.)	DFL/NFL	Range	Beat	Mouza/Block/Co mpt./JL No.	Latitude (N)	Longitude (E)
5	Northern	Baikunthapur	Proposal for diversion of 101.77 ha. of forest land for the establishment of Gangaramchak- Bhadulia Block Open Cast Coal Mines in favour of West Bengal Power Development Corporation Ltd. (WBPDCL) under Birbhoom Forest Division. CA land in NFL is given by is 106.795 ha. Out of 106.795 ha. 30 ha. is completed during 2020-21. The rest 76.795 ha. will be done in 2021-22	FP/WB/Min/17602/2016	1	35	NFL	Targhera		Mouza-Targhera, Block-Mal, JL No.2, Khatian No.1, Plot No.1,2,18,19,20,21,22,23,63.	N-26°51'37.6" N- E-88°30'22.50" E- 26°51'27" 88°30'39.45"	
6	Western	Medinipur	Proposal for diversion of 0.497 ha. of forest land in favour of Powergrid Medinipur Jeerat Transmission Limited for construction of Transmission Line from 400 KV Medinipur Substation to LILO point of Chanditala-Kharagpur Transmission Line under Medinipur Division.	FP/WB/TRAN S/34478/2018	1	1.0	DFL	Arabari	Gopalband	Mouza-Chandmura, J.L.No-451, Plot No-01	N 22°41'7" E 87°20'34"	
7	South West	Purulia	Proposal for diversion of 17.876 ha (26.526 ha.) (1.82 of Purulia +1.827 of Kangsabati(S)+14.187 Bankura(S) of forest land in favour of Power grid Medinipur – Jeerat Transmission Limited for construction of Transmission line from Ranchi 765/400 KV substation in Jharkhand to Medinipur 765/400 KV substation in West Bengal under Purulia, Kangsabati (S) and Bankura (S).	FP/WB/TRAN S/34435/2018	1	3.90	DFL	Ayodhya	Ayodhya	Mouza-Ayodhya, J.L. No-108, plot No.1601	N23°12'34.1" E86°07'08.5"	
8	South West	Purulia	Proposal for diversion of 17.876 ha (26.526 ha.) of forest land in favour of Power grid Medinipur – Jeerat Transmission Limited for construction of Transmission line from Ranchi 765/400 KV substation in Jharkhand to Medinipur 765/400 KV substation in West Bengal under Purulia, Kangsabati (S) and Bankura (S).	FP/WB/TRAN S/34435/2018	1	1.82	DFL	Balarampur	Balarampur	Mouza-Bela, JL-74/1, Plot No-613; Brindabanpur-76/1, Plot No-264	N23°04.838' N23°04.861' E86°10.904' E86°10.866'	

Sl No.	Circle	Division	Name of Proposal with division where Forest Land is diverted	Proposal No	Year of Maintenance	Physical (in ha.)	DFL/NFL	Range	Beat	Mouza/Block/Compt/JL No.	Latitude (N)	Longitude (E)
9	South West	Kangsabati (S)	Proposal for diversion of 17.876 ha (26.526 ha.) (1.82 of Purulia +1.827 of Kangsabati(S)+14.187 Bankura(S) of forest land in favour of Power grid Medinipur – Jeerat Transmission Limited for construction of Transmission line from Ranchi 765/400 KV substation in Jharkhand to Medinipur 765/400 KV substation in West Bengal under Purulia, Kangsabati (S) and Bankura (S).	FP/WB/TRAN S/34435/2018	1	3.86	DFL	Manbazar-1	Sindurpur	Mouza-Janara, J.L. No-24, plot No.331,267 & 165	23.045533 23.044955 23.049418	86.524287 86.524652 86.527128
10	South West	Kangsabati (S)	** Diversion of 234.00 ha. of forest land for construction of 1000 MW Turga Pumped Storage Project in Ayodhya Hills by the WBSEDCL, Govt. of West Bengal. Purulia Divn. <u>User Agency provided.</u> 208.695 ha of Land. balance (234-208.695) <u>i.e. 25.305 ha. Was promised to provide later.</u>	FP/WB/HYD/8214/2014	1	8.63	NFL			Mouza-Durku, J.L. No.04, Plot No-412, Status-vested Land	N23°9'34.3" N23°9'35.3" N23°9'30.3" N23°9'28.1" N23°9'26.7" N23°9'21.9" N23°9'17.4" N23°9'28"	E86°27'37.0" E86°27'34.5" E86°27'32.46" E86°27'36.8" E86°27'31.4" E86°27'31.9" E86°27'40.6" E86°27'40"
11	South West	Kangsabati (S)	Proposal for diversion of 17.876 ha (26.526 ha.) of forest land in favour of Power grid Medinipur – Jeerat Transmission Limited for construction of Transmission line from Ranchi 765/400 KV substation in Jharkhand to Medinipur 765/400 KV substation in West Bengal under Purulia, Kangsabati (S) and Bankura (S).		1	1.82	DFL	Manbazar-1 & Barabazar	Sindurpur & Barabazar	Mouza-pundru/17, Bhalubasa/160, Kadma/23, Lanka/148	23.076904, 23.075046, 23.074495, 23.063.5556	86.477084, 86.568782, 86.535359, 86.383333
12	South West	Kangsabati (N)	** Diversion of 234.00 ha. of forest land for construction of 1000 MW Turga Pumped Storage Project in Ayodhya Hills by the WBSEDCL, Govt. of West Bengal. Purulia Divn. <u>User Agency provided.</u> 208.695 ha of Land. balance (234-208.695) <u>i.e. 25.305 ha. Was promised to provide later.</u>	FP/WB/HYD/8214/2014	1	41.105	NFL			1).Block-Hura, Mouza-Saharjuri, Tliaboni, Madhabpur, J.L. No.22,04,05, Plot No.487,1111,215 0, 2). Block-Puncha, Mouza-Dhabani, Hariharpur, J.L. No.08,08,30, Plot No..789,1717,127 0	N23°10'29.1" N23°10'33.7" N23°10'27.4" N23°10'25.1" N23°10'23.4" N23°10'27.2"	E86°27'14.8" E86°27'17.4" E86°27'23.8" E86°27'19.3" E86°27'16.0" E86°27'14.7"

Sl No.	Circle	Division	Name of Proposal with division where Forest Land is diverted	Proposal No	Year of Maintenance	Physical (in ha.)	DFL/NFL	Range	Beat	Mouza/Block/Co mpt./JL No.	Latitude (N)	Longitude (E)
13	Central	Bankura (S)	Proposal for diversion of 17.876 ha (26.526 ha.) (1.82 of Purulia +1.827 of Kangsabati(S)+14.187 Bankura(S) of forest land in favour of Power grid Medinipur – Jeerat Transmission Limited for construction of Transmission line from Ranchi 765/400 KV substation in Jharkhand to Medinipur 765/400 KV substation in West Bengal under Purulia, Kangsabati (S) and Bankura (S).	FP/WB/TRAN S/34435/2018	1	28.5	DFL	Simplapal	Baricha	, Mouza-Benocha, J.L. No-202, plot No.164 & 165	N22°44'7.45"	E87°12'51.5"
14	Central	Bankura (S)	Proposal for diversion of 17.876 ha (26.526 ha.) of forest land in favour of Power grid Medinipur – Jeerat Transmission Limited for construction of Transmission line from Ranchi 765/400 KV substation in Jharkhand to Medinipur 765/400 KV substation in West Bengal under Purulia, Kangsabati (S) and Bankura (S).		1	7.702	DFL	Hirabandh, Khatra	Khatra-II, Hirabandh II	Parsola	N23°01'24.9" N23°03'48.3" N220 58' 54.730" N220 58' 42.043" N220 58' 27.653" N220 57' 25.385" N220 56' 56.76" N220 56' 44.54" N220 57' 26.02" N220 57' 00.31" N220 56' 43.68"	E 0860 49' 45.6" E 0860 44' 31.8" E 0860 53' 18.041" E 0860 53' 32.923" E 0860 53' 53.017" E 0860 55' 49.659" E 0860 56' 38.74" E 0860 57' 59.55" E 0860 58' 35.93" E 0860 58' 56.16" E 0860 59' 31.47"
15	Western	Medinipur	Proposal for diversion of 0.497 ha. of forest land in favour of Powergrid Medinipur Jeerat Transmission Limited for construction of Transmission Line from 400 KV Medinipur Substation to LILO point of Chanditala-Kharagpur Transmission Line under Medinipur Division.	FP/WB/TRAN S/34478/2018	1	0.497	DFL	Arabari	Gopalbandh	Mouza-Akamura-29, Patagarh-32	N 22°38'35.46" N 22°38'33.00"	E 87°25'29.87" E 87°25'24.59"
16	South East	Durgapur	Proposal for renewal of lease over 90.30 ha. of forest land in favour of Eastern Coal-field Ltd. for Jhanjira Coal Mining project under Durgapur forest division.	FP/WB/MIN/5661/2007	1	16.52	NFL	Ukhra	Tilaboni	Mouza-Kamalpur,		
17	South East	Durgapur	Diversion of 32.65 ha of Forest land for Sonepur Bazari Project in favour of Eastern Coalfield Ltd.	FP/WB/MIN/3956/2013	1	2.385	DFL	Ukhra	Tilaboni	Mouza-Sirsha, JL No.-17	N 23°40'34.3"	E087°17'37.1"
18	South East	Birbhum	Diversion of 101.77 ha (101.83 Ha.) Forest Land to WBPDCIL on reallocation of open caste coal mine in Birbhum district from prior allottee M/s. Bengal Emta Coal Mines Ltd.	FP/WB/MIN/17602/2016	1	5.875	DFL			Block-Gangaramchak Bhadulia	23°12'18.96" 23°48'47.5760" 23°48'48.9204" 23°48'48.4968" 23°48'50.9480" 23°48'53.4777" 23°49'08.09756" 23°48'57.41575" 23°48'51.64124"	87°12'18.96" 87°12'34.3839" 87°12'32.0851" 87°12'34.2168" 87°12'29.2736" 87°12'27.4661" 87°12'21.01259" 87°12'35.9815" 87°12'34.91356"

Sl No.	Circle	Division	Name of Proposal with division where Forest Land is diverted	Proposal No	Year of Maintenance	Physical (in ha.)	DFL/NFL	Range	Beat	Mouza/Block/Co mpt/JL No.	Latitude (N)	Longitude (E)
19	South East	Birbhum	Diversion of 36.00 acres (14.682 ha.) of Forest Land for development of tourism project at Tarapith under Burdwan Division.	FP/WB/Other s/22966/2016	1	28.2	NFL	Rajnagar	Aligar	Mauza-Sundarkhela, J.L. No.-17, Plot No.-602, Block-Rajnagar, no. of Patches-1	N23°59'33.3"	E87°26'1.96"
20	Hill	Kalimpong	Diversion of 86.6255 ha (18.604 ha in Darjeeling Forest Division +12.3436 ha in Kurseong Forest Division + 8.8489 ha. In Darjeeling Wildlife Division + 46.829 ha. In Kalimpong Forest Division) of forest land in favour of North Frontier Railway, Jalpaiguri for construction of Sivok-Rangpo New Broad Gauge Railway Line.	FP/WB/RAIL/4663/2012	2	45.658	DFL					
21	Western	Medinipur	Diversion of 3.7728 ha. of forest land in favour of WBSEDCL for construction of new 33 KV overhead electricity Transmission line for Pirakata (33/11 KV) substation under Medinipur Division	FP/WB/TRAN S/26667/2017	2	7.60	DFL	Bhadutola	Moupal	Mouza-Karamarsole-197	N-22°29'55.22"	E87°14'2.091.06"
22	Western	Kharagpur	Diversion of 10.59 ha of forest land in favour of PKTCL for laying of 400 KV DC transmission line from Kharagpur to Chaibasa under Kharagpur Division.	FP/WB/TRAN S/7383/2014	2	22	DFL	Kalaikunda	Sankrail	Mouza-Susnigeria, J.L. No.118, Plot No.56,201 and 205	N-22°14'27.2"	E-08°07'44.3"
23	Central	Bankura (N)	Construction of Transmission Line of MTPS vide no.8-171/91-FC, dated.24.04.1992	F.No.8-171/91-FC, dated.24.04.1992	2	4.04	DFL	Saltora	Saltora	Mouza-Siakuldoba-75	N-23°33'29.4"	E-086°57'36.8"
24	Central	Bankura (N)	Construction of main project of MTPS vide no.8-333/85-FC, dated.06.03.1986	F.No.8-333/85-FC, dated.06.03.1986	2	10	DFL	Barjora	Barjora	Mouza-Purokonda-55 & Tajpur-56,	N-23°26'30.00"	E-086°21'51.00"
25	South East	Birbhum	Proposal for diversion of 0.562 ha. of Forest Land for extension of Paradip-Haldia-Durgapur pipeline to Muzafarpur and Patna from Durgapur Terminal in favour of Indian Oil Corporation Limited (IOCL)(Pipeline Division) under Birbhum Forest Division.	5- WBB102/2018BH dt.05.11.2018	2	1.124	DFL	Bolpur	Illambazar	Mouza-Joydev Kenduli, J.L. No.63, Plot No.2274, Tehsil-Illambazar	N-23°63'89.02"	E-87°43'41.42"
26	Northern	Baikunthapur	Proposal for diversion of 101.77 ha. of forest land for the establishment of Gangaramchak- Bhadulia Block Open Cast Coal Mines in favour of West Bengal Power Development Corporation Ltd. (WBPDCL) under Birbhum Forest Division	F. No. 8-45/2018-FC dt. 29.10.2018	2	30	NFL	Targhera		Mouza-Targhera, Block-Mal, JL No.2, Khatian No.1, Plot No.1,2,18,19,20,21,22,23,63.	N-26°51'37.6" N-26°51'27"	E-88°30'22.50" E-88°30'39.45"

Sl No.	Circle	Division	Name of Proposal with division where Forest Land is diverted	Proposal No	Year of Maintenance	Physical (in ha.)	DFL/NFL	Range	Beat	Mouza/Block/Co mpt/JL No.	Latitude (N)	Longitude (E)
27	North-West	Malda	Indo-Bangladesh Border Road at Pathar Mahadevbati by CPWD, Malda	FP/WB/ROAD /3558/2011	2	2	DFL	Gazole	Singhabad	Mouza-Pathar Mahadevbati, J.L. No.-266, plot no.133	N-25°0'47"	E-88°24'50"
28	Hill	Kalimpong	Diversion of 1.997 hect. of forest land in favour of NHIDCL for Construction of 1000 mtr. length viaduct at Rangpo between Km 51.100 to Km 53.900 on Sevoke-Gangtok Road (NH-31A, new NH-10) under Kalimpong Forest Division.		3	2	NFL	Kalimpong	Tarkhola	Rangpo-1	N-26°56'05.16" N-26°55'57.91"	E-88°28'58.44" E-88°29'06.48"
29	Hill	Kalimpong	Diversion of 47.4932 ha of forest land for laying of 400 kv Transmission line from Maangon to Kishan Ganj by TPTL (Darjeeling 13.2342 ha + Kurseong 9.7152 ha +GTA 24.5438)		3	9.5	NFL			Mouza-Youngmakum, Plot No.1471, under Kalimpong District (Handed over by darjeeling Div. To Kalimpong	N-27°00'06.10"	E-88°27'04.80"
30	Hill	Kurseong	Suppl. Props. TLDP-IV- NHPCL Limited		3	5.04	DFL	Sevok	Kalijhora	Sethikhola	E88°25'23.85"	N26°55'44.15"
31	Hill	Kurseong	Improvement of NH-31A (km.4.300 to km.14.075)		3	11.50	DFL	Sevok	Kalijhora	Kundung	E88°25'35"	N26°56'33"
32	Hill	Kurseong	Kalijhora-Lohapool (km. 4.00 to km.14.23)		3	0.60	DFL	Sevok	Kalijhora	Kundung	E88°25'23.85"	N26°55'44.15"
33	Wildlife North	Gorumara WL (in data base it is 40 ha.)	Diversion of 134.1470 ha of forest land for Power Evacuation system of TLDP-III & IV by NHPCL under Kalimpong & Baikunthapur (CA to be taken up by Wildlife II Division). (CA backlog) Diversion of 134.1470 ha of forest land for Power Evacuation system of TLDP-III & IV by NHPCL under Kalimpong & Baikunthapur (CA to be taken up by Wildlife-II Division). CA done (60-40) ha by Gorumara WL Div. in the year 2019 and remaining 34.147 ha will be taken up during 2020-21. Compensatory Afforestation work (Creation works) for tree fodder plantation in North Range (20 ha) & South Range (20 ha)		3	40	DFL	Gorumara North & South	Chapramari & Gorumara	Chapramati-II & Dhuiphora-IA	N-26°54'43.99", N-26°54'41.37", N-26°54'26.77", N-26°54'28.29", N-26°46'1.52", N-26°47'31.77", N-26°47'27.54", N-26°47'25.15"	E-88°50'13.83" E-88°50'21.76" E-88°50'14.45" E-88°50'8.59" E-88°51'15.58" E-88°51'19.20" E-88°51'21.38" E-88°51'19.86"
34	BTR	BTR E	Diversion of 16.39 ha of Forest Land in favour of Power Grid Corporation of India Ltd. for Construction of 400 KV Punatsangchu-1 to Alipurdar Transmission Line thru Buxa Tiger Reserve.		3	33	DFL	South Rydak		Dhawla 1 & 2,	N-26°34'21.34" N-26°35'57.4"	E-89°43'07.98" E-89°43'11.5"
35	Northern	Jalpaiguri	Diversion of 4.031 ha of Forest land for the construction of Twin 2- lane ROB and its approaches in replacement of label crossing at KM 652.60 on NH31(Railway KM 20/7-8) between Neora & Lataguri at Lataguri in West Bengal under Jalpaiguri Forest Division.		3	8.062	DFL	Diana	Carron	North Diana	N-26°53'37.3" N-26°53'39.0" N-26°53'40.7" N-26°53'29.8" N-26°53'31.5" N-26°53'33.3"	E-89°03'33.7" E-89°03'39.4" E-89°03'45.0" E-89°03'37.5" E-89°03'42.9" E-89°03'48.5"
36	Northern	Coochbehar	Diversion of 1.564 ha of forest land for laying of Bongaigaon- Siliguri Transmission Line of East-North Interconnection Co./2014		4	1.5640	NFL			Plot no.521, J.L. N.05 & 02, Khatian no.663 under Cooch behar Division.	N-26°29.596"	E-89°21.548"

Sl No.	Circle	Division	Name of Proposal with division where Forest Land is diverted	Proposal No	Year of Maintenance	Physical (in ha.)	DFL/NFL	Range	Beat	Mouza/Block/Co mpt/JL No.	Latitude (N)	Longitude (E)
37	Hill	Darjeeling	Diversion of 0.60 ha of forest land for construction of Border outpost at Lamtaadhura by 29 th Bn./2008		4	1.2	DFL	Teesta Valley		Gell 2	N 27°02'195" N 27°00'335"	E 088°21' 200" E 088°06' 032"
38	Hill	Darjeeling	Diversion of 7.595 ha of forest land for Suppl. Propls, TLDP-III of NHPC/2008		4	15.19	DFL	Teesta Valley		Gell 2	N-27°00'45.8" N-27°00'38.8" N-27°00'31.6" N 27°02'0.85"	E 088°25'27.7" E 088°25'27.9" E 088°25'34.4" E 088°25' 21.0"
39	Hill	Darjeeling	Diversion of 0.32 ha of forest land for Improvement of NH-31A (km.16.00 to km. 28.00)/2010		4	0.64	DFL	Teesta Valley				
40	Hill	Darjeeling	Diversion of 29.496 ha of forest land for Mile-27 to Lukhbar (km. 20.00 to km. 27.70)/2010		4	40	DFL	Rimbik & Ghumsimana	N. Rimbick & Pokhriabong	Pokhriabong	N-27°07'21.58" N-27°08'41.04" N-26°57'55.00"	E 088°02' 56.56" E 088°03' 46.36" E 088°09'49.90"
41	Hill	Darjeeling	Diversion of 0.0006 ha of forest land for construction of Water Reservoir by SSB under Darjeeling /2012. (State Approved Additional Proposal)		4	0.0012	DFL	Ghoomsimana	Pokhriabong	Pokhriabong-5	N-26°56'52.1"	E-088°07'34.7"
42	Hill	Kalimpong	Diversion of 1.920 ha. (Km 0.00 to Km 3.20) for improvement of Kalimpong Algarah By Pass Road under Kalimpong Division.		4	3.84	DFL		Algarah	Merong 3	N 27°06'10.12"	E 88°36' 39.67"
43	Hill	Kalimpong	Diversion of 0.6935 ha of forest land for Lanco Energy, Pvt Ltd Teesta Stage-IV /2006		4	1.387	DFL			Sangser 1	N 27°09'09.7"	E 88°32'07.8"
44	Hill	Kalimpong	Diversion of 1.00 ha of forest land for Border Outpost at Khumani by 10th Bn. SSB/2011. (State Approved Additional Proposal)		4	2.000	DFL			Khumani	N 26°58'15.26"	E 88°52'45.26"
45	Hill	Kalimpong	Diversion of 0.8560 ha of forest land for Improvement of Teesta-Rangpo (km. 29.00 to km. 52.10)/2010		4	1.712	DFL			Bhalukhop 6	N 27°10'97.35"	E 88°47'41.6"
46	Hill	Kalimpong	Compensatory Afforestation at Sailee Resume land over 2 ha in file of SSB, BOP at Jaldaikha Range		4	2	DFL	Neora		As per CA are Indentification, Sailee Resume land under Neora Range in place of Khumani, Jaldaikha Range	N 26°54'24.66"	E 88°40'40.5"
47	Wildlife North	Gorumara WL (in data base it is 40 ha.)	Diversion of 134.1470 ha of forest land for Power Evacuation system of TLDP-II & IV by NHPC under Kalimpong & Baikunthapur (CA to be taken up by Wildlife-II Division. (CA backlog) Diversion of 134.1470 ha of forest land for Power Evacuation system of TLDP-III & IV by NHPC under Kalimpong & Baikunthapur (CA to be taken up by Wildlife-II Division). CA done (60+40) ha by Gorumara WL Div. in the year 2019 and remaining 34.147 ha will be taken up during 2020-21.		4	10	NFL	Gorumara North & South	Chapramari & Gorumara	Chapramati-II & Dhupphora-IA	N-26°54'43.99", N-88°50'13.83" E-26°54'41.37", N-88°50'21.76" E-26°54'26.77", N-88°50'14.45" E-26°54'28.29", N-88°50'8.59" E-26°46'1.52", N-88°51'15.58" E-26°47'31.77", N-88°51'19.20" E-26°47'27.54", N-88°51'21.38" E-26°47'25.15", N-88°51'19.86"	

Sl No.	Circle	Division	Name of Proposal with division where Forest Land is diverted	Proposal No	Year of Maintenance	Physical (in ha.)	DFL/NFL	Range	Beat	Mouza/Block/Compt/JL No.	Latitude (N)	Longitude (E)
48	South West	Kangsabati (N)	Diversion of 2.00 ha / 4.95 Acres of Forest Land in favour of S. N. Bose national Centre for Basic Sciences for setting of Astronomical Observatory at Panchet Hill top.		4	4	DFL	Raghunathpur		Range- Raghunathpur, Beat: Neturia, Mouza: Moharaj nagar	N 23°34'37.68"	E 86°44'37.14"
49	South West	Purulia	Diversion of 12.2880 ha. of Forest land for laying of 400 KV/D/C Purulia-Ranchi Transmission Line of PKTCL under purulia Division.		4	25.97	DFL	Jhalda	Kalma	RS Plot No.1, J.L.No.11	N-23°28'35.0"	E-086°53'28.3"
50	Western	Jhargam	Diversion of 54.6059 ha (11,772 ha under Kharagpur Forest Division + 42,8339 ha under Jhargam Forest Division) of Forest Land in favour of National highway Authority of India (NHAI) for upgradation & widening of NH-6, Kharagpur-Chichira section.		4	85.73	DFL	Manikpara, Jamboni & Parihati,	Kusumghati, Balivasa, Bhaluka & Ergoda	Kusumghati, Balivasa & Ergoda, Mouza- Lauriadam-671, Radheyshyampur- 650, KJ-286 & Gujara-06	N-22°40'07.92" , N-22°37'55.09" , N-22°21'28.72" , N-22°42'25.34"	E086°44' 52.98" , E086°42' 21.29" , E086°54'05.71" , E086°40'28.21"
51	Central	Bankura (N)	Diversion of 0.47 acres of forest land in favour of M/S West Bengal Khadi and Village Industries Board, for Skill Up-Gradation Training Center at Susunia under Bankura North Forest division		4	0.1902	DFL	Vhhatna	Susunia	Mouza-Hapania, J.L. No.63, Plot No. 969 & 972.	N 23°24'13.1"	E 86°59'22.5"
52	South East	Durgapur	Diversion of 0.1333 ha of forest land for Overhead Water Tank of Durgapur Municipal Corporation/2006. (State Approved Additional Proposal)		4	0.1330	NFL				N 23°36'55.07"	E 87°17'59.4"
53	South East	Durgapur	Diversion of 32.6500 ha. of forest land in favour of the Eastern Coalfields Ltd., Bahula, Burdwan for Sonepur Bazar Coal Mining Project under Durgapur Forest Division.		4	65.50	DFL	UKhra	Tilaboni	Plot no.319, Mauza-Kamalpur	N 23°36'21.4" N 23°36'55.07" N 23°37'34.7" N 23°39'44.8" N 23°39'39.6"	E 87°19'26.6" E 87°17'59.4" E 87°18'24.4" E 87°21'39.7" E 87°19'15.5"
54	South East	Birbhum	Diversion of 4.99 ha of forest land for Barjore Block OCCMP by Bengal-EMTA Coal Mines Ltd)		4	4.99	NFL			Mouza-Hirapur, J.L.No 07 P.S.- Rajnagar, Plot no- 468 to 474, 476,633,635,734, 736	N 23°58'48.79"	E 87°26'1.97"
55	South East	Birbhum	Diversion of 0.6070 ha of forest land for construction of bridge at Hatikra		4	0.61	NFL	Suri	Purandarapur	Mouza: Ushgram	N 23°50'5.02"	E 87°35'26.75"
56	Hill	Darjeeling	Diversion of 0.92 ha of forest land for construction of Border outpost at Pookhola by 29 th Bn./2008		5	1.84	DFL	Ghoomsimana	Pokhriabong	Pokhriabong-4	N-26°58'306" N-26°58'289"	E-088°09'766" E-088°09'738"
57	Hill	Darjeeling	Diversion of 29.496 ha of forest land for Mile-27 to Luktair (km. 20.00 to km. 27.70)/2010		5	19	DFL	Rimbik & Ghoomsimana	N. Rimbick & Pokhriabong	Pokhriabong	N-26°58'55.2"	E-088°09'14.9"
58	Hill	Darjeeling	Diversion of 0.020 ha of forest land for construction of Immigration Check-Post of SIB at Rongborg-5 Block/2009		5	0.04	DFL	Ghoomsimana		Rongbong 5	N-26°58'55.2"	E-088°09'14.9"

Sl No.	Circle	Division	Name of Proposal with division where Forest Land is diverted	Proposal No	Year of Maintenance	Physical (in ha.)	DFL/NFL	Range	Beat	Mouza/Block/Co mpt/JL No.	Latitude (N)	Longitude (E)
59	BTR	BTR W	Division of 35.933 ha of forest land for laying of Pipe Line by Oil (WJ)/2006		5	46.5	DFL	WDPO	East Garam & West Garam	Poru-8 & DPO-6	N-26°33'54.1", N-26°34'08.1", N-26°34'09.4", N-26°33'54.8", N-26°34'03.2", N-26°34'11.1", N-26°34'13.9", N-26°34'15.0", N-26°34'11.9", N-26°34'02.3", N-26°33'52.2", N-26°34'00.5"	E-89°29'31.1", E-89°29'27.7", E-89°29'08.2", E-89°29'13.9", E-89°30'45.9", E-89°30'46.2", E-89°30'45.6", E-89°30'56.2", E-89°31'05.0", E-89°31'03.6", E-89°31'03.2", E-89°30'54.0"
60	Western	Medinipur	Division of 4.030 ha of forest land for Godapeasal Industrial Park of WBIDC Ltd./2011		5	4.030	NFL			Mouza- Kulapachuria, J.L. No.475, P.S.- Salboni	N-22°31'50.86"	E-87°19'1.06"
61	Western	Rupnarayan	Division of 0.405 ha. of forest land in favour of WBSEDCL for construction of 33/11 KV Sub-Station at Mouza-Baromesia under Rupnarayan Forest Division, near Hoomgarh		5	1	DFL			Mouza- Baromesia under Rupnarayan Forest Division, near Hoomgarh	N-22°48'30.0" N-22°48'28.8" N-22°48'28.3" 22°48'27.1"	E-87°14'04.4" E-87°14'06.3" E-87°14'03.3" E-87°14'05.3"
62	Western	Kharagpur	Degraded forest land over 25 ha (Division of 54.6059 ha (11.772 ha under Kharagpur Forest Division + 42.8339 ha under Jhargram Forest Division) of Forest Land in favour of National highway Authority of India (NHAI) for upgradation & widening of NH-6, Kharagpur-Chichra section..)		5	25	DFL	Kalaikunda		Mouza-Arjuni, J.L. No.66,69,45	N-22°21'14.2"	E-087°10'49.7"
						914.0024						
						Total						

Proposal for CAT Plan of TLDP Stage - III & IV

Sl. no	Name & Year of the Project	Item of Works	Circle	Division	Sub Watershed	Range	Beat	Block & Compartment	Latitude	Longitude	Quantum of works	unit	Rate (Rs.)	Financial requirement (Rs.)
1	TLDP-III	Gap Plantation	Hill	Darjeeling	3A1A2a	Teesta Valley	Geil	Reyang-1	27°00'56.99"	88°25'28.03"	10	Ha	5,000.00	50,000.00
2	TLDP-III	Gap Plantation	Hill	Darjeeling	3A1A2a	Teesta Valley	Geil	Reyang-2	27°00'31.59"	88°25'50.60"	10	Ha	5,000.00	50,000.00
3	TLDP-III	Bamboo Plantation	Hill	Darjeeling	3A1A2a	Teesta Valley	Reyang	Reyang-4	26°59'44.11"	88°24'29.19"	5	Ha	18,000.00	90,000.00
4	TLDP-III	Bamboo Plantation	Hill	Darjeeling	3A1A2a	Teesta Valley	Reyang	Reyang-5	26°59'50.73"	88°24'27.63"	6	Ha	18,000.00	1,08,000.00
5	TLDP-III	Bamboo Plantation	Hill	Darjeeling	3A1A2a	Teesta Valley	Reyang	Reyang-6	26°59'40.49"	88°24'31.84"	10	Ha	18,000.00	1,80,000.00
6	TLDP-III	Watch and Ward	Hill	Darjeeling	3A1A2a	Teesta Valley	Reyang	Reyang-4	27°3'57.23"	88°25'22.54"	90	Ha	268.00	24,120.00
7	TLDP-III	Engineering Measures (Stepped Drain)	Soil Conservation (N)	Kurseong Soil Conservation	3A1A2a	UTCR	Teesta	Lingding 1&2	27°02'42.28"	088°22'13.64"	147.8	Rmt	3.38	500.01
8	TLDP-III	Establishment of SMS	Hill	Kalimpong	3A1A1a	Kalimpong	Nezoke	Nezoke	26°59'36"	88°26'40"	1	nos	10,00,000.00	10,00,000.00
9	TLDP-IV	CREATE WALL	Hill	Kurseong	3A1A2a	SEVOKE	KALJHOR A	SETHIKHOLA	N26°56.124'	E088°26.637'	621	RMT	900.00	5,58,900.00
10	TLDP-IV	CC WALL	Hill	Kurseong	3A1A2a	SEVOKE	BERRICK	BERRICK	N 26°58.203'	E088°25.393'	40	M ³	4,000.00	1,60,000.00
11	TLDP-IV	FW/FODDER & BROOMM GRASS PL	Hill	Kurseong	3A1A2A	SEVOKE	KALJHOR A	SETHIKHOLA	N26°56.124'	E088°26.637'	5	HA	15,000.00	75,000.00
12	TLDP-IV	NATURAL REGENERATION	Hill	Kurseong	3A1A2A	SEVOKE	BERRICK	BERRICK	N26°58.203'	E088°25.393'	4	HA	5,000.00	20,000.00
13	TLDP-IV	MEDICINAL PLANT	Hill	Kurseong	3A1A2A	SEVOKE	KALJHOR A	SETHIKHOLA	N26°56.124'	E088°26.637'	0.46	HA	1,00,000.00	46,000.00
14	TLDP-IV	VEGETATIVE FENCING	Hill	Kurseong	3A1A2A	SEVOKE	BERRICK	BERRICK	N26°58.203'	E088°25.393'	7	HA	20,000.00	1,40,000.00
15	TLDP-IV	BOULDER SAUSAGE WALL	Soil Conservation (N)	Kurseong Soim Conservation	3A1A2c	UTCR	KALJHOR A	Riyang-5&6	N26°59'34.22'	E088°24'03.35	190	M ³	3,063.20	5,82,008.00
16	TLDP-IV	BOULDER SAUSAGE WALL	Soil Conservation (N)	Kurseong Soim Conservation	3A1A2c	UTCR	KALJHOR A	Riyang-5&7	N26°59'27.82'	E088°23'52.84	190	M ³	3,063.20	5,82,008.00
17	TLDP-IV	BOULDER SAUSAGE WALL	Soil Conservation (N)	Kurseong Soim Conservation	3A1A2c	UTCR	KALJHOR A	Riyang-5&8	N26°59'31.88'	E088°23'49.67	190	M ³	3,063.20	5,82,008.00

Sl. no	Name & Year of the Project	Item of Works	Circle	Division	Sub Watershed	Range	Beat	Block & Compartment	Latitude	Longitude	Quantum of works	unit	Rate (Rs.)	Financial requirement (Rs.)
18	TLDP-IV	BOULDER SAUSAGE WALL	Soil Conservation (N)	Kurseong Soim Conservation	3A1A2c	EBCR	Dilaram	Rambi-2	N26°59'06.8"	E088°18'21.4"	150	M ³	3,063.20	4,59,480.00
19	TLDP-IV	Catch Water Drain	Soil Conservation (N)	Kurseong Soim Conservation	3A1A2c	EBCR	Dilaram	Rampururia-1	N27°01'02.8"	E088°18'37.8"	200	Rmt	3,383.00	6,76,600.00
20	TLDP-IV	BOULDER SAUSAGE WALL	Soil Conservation (N)	Kurseong Soim Conservation	3A1A2c	EBCR	Dilaram	Rampururia-2	N27°00'46.1"	E088°18'36.8"	200	M ³	3,063.20	6,12,640.00
21	TLDP-IV	PCC WALL	Soil Conservation (N)	Kurseong Soim Conservation	3A1A2c	EBCR	Dilaram	Rampururia-3	N27°00'44.9"	E088°18'37.8"	114	M ³	4,433.00	5,05,362.00
Grand Total														65,02,626.01

Proposal for CAT plan of Ramam Hydro Electric Project for the Year 2022-23

Sl NO	Name & Year of the Project	Item of Works	Circle	Division	Sub Water shed	Range	Beat	Block & Compartment	Latitude	Longitude	Quantum of Work	unit	Rate (Rs.)	Financial Requirement (Rs.)
A..Biological Measures														
1	Ramam Hydro Project	Afforestation	Hill	Darjeeling	W4	Rimbick	Ramam	Sandakphu-3	27°6'85.62"	88°2'33.37"	7.5	Ha.	120000	9,00,000.00
2	Ramam Hydro Project	Gap Plantation	Hill	Darjeeling	W4	Rimbick	Ramam	Ramam-6	27°08'3.41"	88°02'47.92"	8	Ha.	60000	4,80,000.00
3	Ramam Hydro Project	Nursery Development	Hill	Darjeeling	W4	Rimbick	South Rimbick	SR-2	27.11722	88.09888	1	No.	600000	6,00,000.00
4	Ramam Hydro Project	Barbed Wire Fencing	Hill	Darjeeling	W4	Rimbick	SR	SR-1	27.106944	88.089444	1	KM	1000000	10,00,000.00
5	Ramam Hydro Project	Watch & ward (10 mths per month for 8 months)	Hill	Darjeeling	W4	Rimbick	South Rimbick	SR-2	27.11722	88.09888	80	Mds	268	21,440.00
Sub Total														30.01,440.00
A..Biological Measures														
I. Natural Regeneration (ANR)														
1	Ramam Hydro Project	Nursery Development	Hill	Darjeeling S.F. Division (Hills), GTA	NA	Sukhia Rimbick S.F. Range	Rimbick	Relling Protected Forest	27°02'485"	88°07.451"	1	No	600000	6,00,000.00
2	Ramam Hydro Project	Social Forestry	Hill	Darjeeling S.F. Division (Hills), GTA	NA	Sukhia Rimbick S.F. Range	Rimbick	Batasia Khasmal	27.1033	88.0869445	1	Ha	120000	1,20,000.00
3	Ramam Hydro Project	Gap Plantation (Enrichment Plantation)	Hill	Darjeeling S.F. Division (Hills), GTA	NA	Sukhia Rimbick S.F. Range	Rimbick	Batasia Khasmal	27°05'548"	88°07.261"	1.5	Ha	60000	90,000.00
4	Ramam Hydro Project	Fuel & Fodder grass plantation	Hill	Darjeeling S.F. Division (Hills), GTA	NA	Sukhia Rimbick S.F. Range	Rimbick	Batasia Khasmal	27°06'09"	88°05.13"	1	Ha	60000	60,000.00
5	Ramam Hydro Project	Barbed Wire fencing	Hill	Darjeeling S.F. Division (Hills), GTA	NA	Sukhia Rimbick S.F. Range	Rimbick	Batasia Khasmal	27°05'571"	88°07.247"	1	Km	100000	1,00,000.00
6	Ramam Hydro Project	Watch & Ward	Hill	Darjeeling S.F. Division (Hills), GTA	NA	Sukhia Rimbick S.F. Range	Rimbick	Batasia Khasmal			LS	LS	LS	30,000.00
Sub Total														10.00,000.00
Biological Measures														
1	Ramam Hydro Project	Nursery Development	Soil Conservation (N)	Kurseong Soil Conservation Division	W4	RCR	Rimbick	North Rimbick-1	27°07'04.40"	088°57.34"	1	no	600000	6,00,000.00
Engineering Measure														
2	Ramam Hydro Project	Catch Water Drain	Soil Conservation (N)	Kurseong Soil Conservation Division	W4	WBCR	Lodhoma	South Rimbick-1	27°06'11.41"	088°05'13.16"	125	Rmt	3200	4,00,000.00
Sub Total														10.00,000.00
Grand Total:														50.01,440.00

Wildlife Management Plan to be taken up during 2022-23

SL No.	Division	Name of Proposal	Proposal No	Forest Area Diverted (in hec.)	Item of Works	Physical	Financial (Rs.)	Range	Latitude	Longitude	
1	Durgapur	Proposal for renewal of lease over 90.30 ha. of forest land in favour of Easter Coal-field Ltd. for Jhanjra Coal Mining project under Durgapur forest division.	FP/WB/MIN/56 61/2007	90.30	Re-digging of ED-Water harvesting structure	2 nos	6,00,000.00	Ukhra Range	N 23°37'10.40"	E 87°21'57.60"	
2	Purulia	Diversion of 12.2880 ha. of forest land for laying of 400 KV D/C Purulia-Ranchi Transmission Line of PKTCL under Purulia Division	FP/WB/TRANS/ 16943/2017	14.2880	Quick Response Teams/Rapid Response Teams		1,50,105.00	Ajodhya, Arsha, Joypur, Bagmundi, Balarampur, Matha, Jhalda, Kotshila			
					Rescue Mechanism		1,99,895.00				
					Forest Management Centres		5,00,000.00				
GRAND TOTAL								14,50,000.00			

Wildlife Management Plan of Sevoke-Rangpo Railway Project for the year 2022-23

(a) HABITAT IMPROVEMENT

Sl. No.	Particulars of activity	Division	Range	Beat	Location	Block	Latitude	Longitude	Unit	Quantity	Rate (Rs.)	Financial Requirement (Rs.)
1	Tall seedling Plantations	Darjeeling Wildlife Division	West Range		Gulma		26°47'51.6"	88°25'39.7"	nos	2000	250	5,00,000.00
			North Range				26°52'14.9"	88°27'38.9"	nos	2000	250	5,00,000.00
			South Range				26°50'07.69"	88°27'06.84"	nos	1000	250	2,50,000.00
2	Improvement of prey base in the Mahananda Wildlife Sanctuary by supplementing the population form other Protected Areas.	Darjeeling Wildlife Division	Teesta Valley	Geil	Geil-2	2	27°00'49.51"	88°25'25.20"	nos	1000	250	2,50,000.00
					Mahananda WLS				LS	LS		5,00,000.00
3	Development of Glades of average area of one hectare and subsequent maintenance including cleaning, over wood removal, grass planting, weed removal, salt blocks etc	Darjeeling Wildlife Division	South Range, Sukna, West Range, North Range	Geil	Torabari-4		26°50'07.69"	88°27'06.84"	nos	1	200000	2,00,000.00
					Mahanadi Glade		26°49'05.6"	88°23'10.7"	nos	1	200000	2,00,000.00
					Viewpoint Glade		26°47'59.8"	88°20'42.7"	nos	1	200000	2,00,000.00
					Salt Lick 1		26°50'16.90"	88°24'00"	nos	1	200000	2,00,000.00
					Hilley		26°50'16.90"	88°26'14.15"	nos	1	200000	2,00,000.00
4		Baikunthapur Division	Teesta Valley	Geil	Geil-1	1	27°00'35.01"	88°25'31.08"	nos	1	200000	2,00,000.00
					Saraswatipur(Digal fapri)		26°44'55.6"	088°31'52.4"	nos	1	200000	2,00,000.00
					AP-3 Compartment		26°44'4.0"	088°37'40.0"	nos	1	200000	2,00,000.00
					Mechbasti Forest Village		26°47'26.6"	88°39'28.0"	nos	1	200000	2,00,000.00
5	Water conservation structures and works. These will include construction of small check dams, gully plugging, causeways, spill ways etc	Kalimpong Division	Neora		Burikhola		26°56'06.7"	88°44'36.7"	nos	1	200000	2,00,000.00
					Nandi Tower		26°52'14.9"	88°27'38.9"	nos	1	500000	5,00,000.00
					Toribari-4		26°50'07.69"	88°27'06.84"	nos	1	500000	5,00,000.00
					DG-6 Comptt.		26°47'33.1"	088°28'33.5"	nos	1	500000	5,00,000.00
5	Development of Panchanai river including soil moisture conservation works, development of glades, grasslands etc. The treatment will be spread over five years.	Baikunthapur Division	Sarugarah		Adabari		26°48'18.4"	088°30'20.0"	nos	1	500000	5,00,000.00
					Adabari				LS	LS		30,00,000.00
Sub Total :												90,00,000.00
(a)(i)Development and management of Pakhi Bitan Wildlife Sanctuary.												
Survey and demarcation of Wildlife Sanctuary					Pakhi Bitan Wildlife Sanctuary		26°45'15.9"	88°34'30.3"	LS	LS	LS	15,00,000.00
Construction of Beat Office cum Quarter					Saraswatipur Beat		26°45'57.1"	88°32'49.9"	nos	1	1200000	12,00,000.00
Procurement of Speed Boat					Pakhi Bitan Wildlife Sanctuary		26°45'57.1"	88°32'49.9"	nos	1	1500000	15,00,000.00

Sl. No.	Particulars of activity	Division	Range	Beat	Location	Block	Latitude	Longitude	Unit	Quantity	Rate (Rs.)	Financial Requirement (Rs.)
6	Construction of Watch Towers	Darjeeling Wildlife Division			Different location within Pakhi Bitan Wildlife Sanctuary		26°48'17.5" 26°45'26.5"	88°35'33.3" 88°33'43.3"	nos	2	1500000	30,00,000.00
	Installation of R.T. Towers and Network			Gazoleoba Beat Location & Saraswatipur Beat		26°48'18.6" 26°45'57.1"	88°35'42.0" 88°32'49.9"	nos	2	1000000	20,00,000.00	
	Procurement of Thermal Imaging Drone			Pakhi Bitan Wildlife Sanctuary		26°45'57.1"	88°32'49.9"	nos	1	2500000	25,00,000.00	
Sub Total :												
(b) MAN-ANIMAL CONFLICT MITIGATION												
Sl. No.	Particulars of activity	Division	Range	Beat	Location	Block	Latitude	Longitude	Unit	Quantity	Rate (Rs.)	Financial Requirement (Rs.)
1	Erection of Elephant proof power fencing in fringe villages, in vulnerable forest boundaries to guide the movement of Elephants and also to reduce the elephant depredation. Each unit will consist of approximately five kms of fence with energiser, batteries, solar plate modules etc.	Kurseong Division	Bagdogra	Bagdogra	Deomoni		26°41'58"	88°15'52"	nos	2	1200000	24,00,000.00
			Panighatta	Panighatta	Panighatta (Chenga Busty)		26°47'33.47"	88°13'40.02"	nos	2	1200000	24,00,000.00
2	Four wheel drive pick up trucks for wildlife rescue operations including modifications required as per need.	Baikunthapur Division	Belacoba	Batasivita			26°39'01.3"	088°35'12.4"	nos	1	1200000	12,00,000.00
			Neora	Burikhola			26°56'06.7"	88°44'36.7"	nos	1	1200000	12,00,000.00
3	Provisioning of Four Wheel drive Tractor with equipment and attachment for wildlife rescue operations with maintenance and operational cost	Darjeeling Division	Head Quarter						nos	1	1200000	12,00,000.00
			Head Quarter						nos	1	2000000	20,00,000.00
4	Strengthening of Elephant/ Wildlife squads including equipments, cages, nets, search lights etc for squads/ Mobile patrols in five divisions. Strengthening to continue for ten years.	Kurseong Division	Elephant Squad	Elephant Squad	Taipoo		26°45'04"	88°16'33"	LS	1	1200000	12,00,000.00
			Belacoba Elephant Squad Range	HQ Beat			26°35'29.4"	088°35'13.0"	LS	1	200000	2,00,000.00
5	Engagement of Veterinarian for various rescue operations as well as for treatment of injured animals. Two Veterinarians are to be engaged in the region for ten years.	Darjeeling Wildlife Division	Sukna Wildlife Squad						nos	1	200000	2,00,000.00
			Head Quarter						LS	LS	LS	1,00,000.00
6	Engagement of Labourers for managing human animal conflicts in fringe areas	Darjeeling Wildlife Division	Head Quarter						LS	1	800000	8,00,000.00
			Head Quarter						LS	1	800000	8,00,000.00
7	Patrolling gears for staff including rain coats, boots, search lights etc	Baikunthapur Division	Head Quarter						LS	1	800000	8,00,000.00
			Head Quarter						0.5	800000	4,00,000.00	

Sl. No.	Particulars of activity	Division	Range	Beat	Location	Block	Latitude	Longitude	Unit	Quantity	Rate (Rs.)	Financial Requirement (Rs.)								
8	Signboards etc for speed restriction, awareness messages, 3D painting on National Highways etc	Darjeeling Wildlife Division	Head Quarter		All Ranges of Mahananda Wildlife Sanctuary				LS	LS	LS	10,00,000.00								
													Darjeeling Division	AFR	HQ	NH-55 & Ghoom To Rimbick Road, 6th Mile to Takdah road	NH-10	27°1'59.08"	88°15'30.05"	LS
		Baikunthapur Division	Teesta Valley	Geil and Reang Beat	NH-10	27°3'52.97"	88°25'22.56"	LS	LS	3,00,000.00										
						26°59'40.06"	88°25'38.25"	LS	LS	1,00,000.00										
						26°59'40.87"	88°25'35.47"	LS	LS	1,00,000.00										
26°41'094"	88°33'504"					LS	LS	1,00,000.00												
Darjeeling Division	Head Quarter							LS	LS	LS	1,00,000.00									
												Baikunthapur Division	Belacoba	Mantadari		26°39'013"	88°35'124"	LS	LS	1,00,000.00
Darjeeling Wildlife Division	AWLW Office			26°39'021"	88°35'149"	LS	LS	1,00,000.00												
									Baikunthapur Division	Belacoba	Gourikone									
Baikunthapur Division	Belacoba	Mantadari		26°41'094"	88°33'504"	LS	LS	3,00,000.00												
												Darjeeling Wildlife Division	Head Quarter					LS	LS	1,00,000.00
Sub Total :																				
(C) PROTECTION OF FORESTS & WILDLIFE																				
1	Erection of E-eye system for monitoring of Wildlife on tracks and also for monitoring of Elephant herds, unauthorised entry in forest and wildlife areas. Two systems will be erected one in Mahanada and another in Kurseong division.	Darjeeling Wildlife Division			Mahananda WLS				nos	1	22500000	2,25,00,000.00								
2	Establishment of Sniffer dog unit and cost of its operation including dog kennel.	Baikunthapur Division	Sarugarah	Range HQ			26°44'28.2"	88°2'724.0"	nos	1	2000000	20,00,000.00								
3	Construction of Protection watch towers for arrangement of staff halting etc for better protection of Forest and Wildlife at vantage locations inside forest.	Kurseong Division	Panighatta	Kolbari	Surajbar		26°43'07.67"	88°11'04.05"	nos	1	1200000	12,00,000.00								
			Bamanpokhari	Bamanpokhari	Tarabari		26°45'58"	88°17'44"	nos	1	1200000	12,00,000.00								
		Baikunthapur Division	Belacoba	Gourikone			26°43'037"	88°35'231"	nos	1	1200000	12,00,000.00								

Sl. No.	Particulars of activity	Division	Range	Beat	Location	Block	Latitude	Longitude	Unit	Quantity	Rate (Rs.)	Financial Requirement (Rs.)
		Kalimpong Division	Chel	Mongpong			27°08.69"	88°51'37.39"	nos	1	1200000	12,00,000.00
4	Construction of Check Posts with barracks etc for guarding the forest and wildlife on roads laid for laying of tunnels etc for the project	Darjeeling Division	Teesta Valley	Peshok, Reyang	Peshok, Reyang	Peshok-1 and Reyang - 5	27°44.90" 26°59'5.14"	88°25'29.05" 88°25'0.84"	Nos	1	500000	5,00,000.00
5	Construction of Check Posts with barracks etc for guarding the forest and wildlife on NH in Kurseong Division.	Kalimpong Division	Kalimpong	Rongpo			27°10'10.164"	88°31'34.9068"	Nos	1	500000	5,00,000.00
6	Provisioning of Drones with thermal imaging capacity for monitoring and protection of Wildlife. One drone to be provided in each division for better protection	Kurseong Division	Bagdogra (Ghoshpukur)	Bagdogra			26°38'39"	88°22'27"	nos	1	2000000	20,00,000.00
7	Monitoring equipments like camera traps, GPS, Digital & SLR cameras, CCTVs, Night Vision Binoculars, smart phones etc including installment and operation etc	Darjeeling Division	Head Office	For all Ranges	All Beat and Range as when required		27°3'52.76"	88°25'22.32"	nos	1	2500000	25,00,000.00
8	Strengthening of Radio Transmission network stations including provisioning of base sets, hand sets, batteries, antennas, servicing etc	Darjeeling Wildlife Division	Head quarter		All Ranges of Mahananda Wildlife Sanctuary				LS	1	800000	8,00,000.00
9	Provisioning of Arms and ammunition for forest protection and management of Conflict.	Darjeeling Wildlife Division	Head quarter		All Ranges of Mahananda Wildlife Sanctuary				LS	1	300000	3,00,000.00
		Darjeeling Division	Head quarter						LS	1	300000	3,00,000.00
		Kurseong Division	Head quarter				26°53'04"	88°17'07"	LS	1	800000	8,00,000.00
		Darjeeling Division	Teesta Valley	Peshok, Reyang Geil	Dhobijhora	Mangwa-1 Reang-4	27°3'52.76"	88°25'22.32"	LS	1	LS	5,00,000.00
		Darjeeling Wildlife Division	Head quarter		All Ranges of Mahananda Wildlife Sanctuary				LS	1	300000	3,00,000.00
		Darjeeling Division	Head quarter						LS	1	300000	3,00,000.00
		Kurseong Division	Head quarter				26°53'04"	88°17'07"	LS	1	300000	3,00,000.00
		Baikunthapur Division	Head quarter				26°42'41"	088°26'22"	LS	1	300000	3,00,000.00
		Darjeeling Wildlife Division	North Range				26°51'37.11"	088°27'05.06"	KM.	3.5	10000	35,000.00
		Darjeeling Wildlife Division	North Range				26°50'57.78"	088°26'22.11"	KM.	3.5	10000	35,000.00
		Darjeeling Wildlife Division	North Range				26°52'12.76"	088°26'58.39"	KM.	3.5	10000	35,000.00
		Darjeeling Wildlife Division	North Range				26°51'19.70"	088°28'09.87"	KM.	3.5	10000	35,000.00
		Darjeeling Wildlife Division	North Range				26°55'03.25"	088°27'39.69"	KM.	3.5	10000	35,000.00
		Darjeeling Wildlife Division	North Range				26°54'02.11"	088°27'55.87"	KM.	2.5	10000	25,000.00

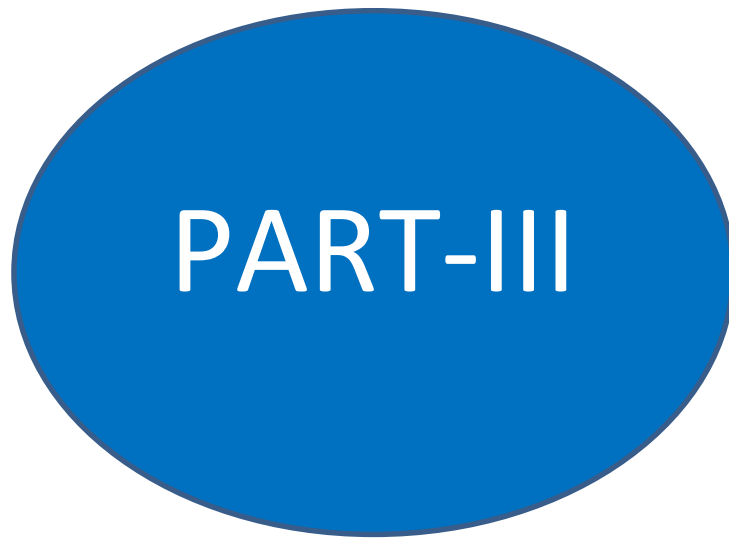
Sl. No.	Particulars of activity	Division	Range	Beat	Location	Block	Latitude	Longitude	Unit	Quantity	Rate (Rs.)	Financial Requirement (Rs.)		
10	Maintenance of Patrol paths by periodical cleaning over 50 kms in each division twice a year for ten years.	Darjeeling Division	Teesta Valley	Peshok, Reyang Geil	Peshok, Geil and Reang	Mangwa-1 Reang-4	27°3'52.97"	88°25'22.56"	KM.	20	10000	2,00,000.00		
							26°59'40.06"	88°25'38.25"						
							26°59'40.87"	88°25'35.47"						
							26°53'7"	88°17'5"						
		Kurseong Division	Kurseong	Dowhill	Tukriajhar	Tukriajhar UCC	Bagdogra, Bengdubi and Taipoo		26°39'58.05"	088°11'29.07"	KM.	2.5	10000	25,000.00
									26°39'17.62"	088°14'23.67"				
									26°42'31"	88°16'25"				
									26°45'48.63"	88°11'50.31"				
									26°47'25.08"	88°12'14.06"				
									26°47'54.06"	88°14'20.56"				
Panighatta	Panighatta	Panighatta	Panighatta	Panighatta			26°47'57.82"	88°12'8.29"	KM.	2.5	10000	25,000.00		
							26°48'18"	88°17'34"						
Bamanpokhri	Bamanpokhri	Bamanpokhri	Bamanpokhri	Bamanpokhri			26°49'08"	088°17'25"	KM.	10	10000	1,00,000.00		
							26°39'021"	088°35'149"						
11	Construction, maintenance etc of Forest road culverts, causeways etc	Baikunthapur Division	Belacoba	Shikarpur			26°50'26.86"	088°26'58.88"	nos	1	400000	4,00,000.00		
							26°48'38.0"	088°19'57.40"						
		Darjeeling Wildlife Division	South Range, North Range, West Range, Sukna		7th Mile	Laturghachi			26°49'45.9"	088°22'51.8"	nos	1	400000	4,00,000.00
									26°48'45.4"	088°21'60"				
									26°52'19.16"	088°27'12.74"				
									26°49'70"	088°18'50"				
		Kurseong Division	Bamanpokhri	Bamanpokhri	Bamanpokhri				26°49'70"	088°18'50"	nos	1	400000	4,00,000.00
		12	Provisioning of Two Wheelers for protection works including operational expenses for five years	Darjeeling Wildlife Division	Head Quarter						nos	4	120000	4,80,000.00
Darjeeling Division	Head Quarter										nos	4	120000	4,80,000.00
Kaimpong Division	Head Quarter										nos	4	120000	4,80,000.00
Baikunthapur Division	Head Quarter								nos	4	120000	4,80,000.00		
13	Engagement of Informers etc	Chief Conservator of Forests, Wildlife North							L.S.	L.S.	L.S.	50,000.00		
Sub Total :												4,47,50,000.00		
(d) RESEARCH AND MONITORING														
Sl. No.	Particulars of activity	Division	Range	Beat	Location	Block	Latitude	Longitude	Unit	Quantity	Rate (Rs.)	Financial Requirement (Rs.)		

Sl. No.	Particulars of activity	Division	Range	Beat	Location	Block	Latitude	Longitude	Unit	Quantity	Rate (Rs.)	Financial Requirement (Rs.)
1	Establishment of WCP Cell in CCF Wildlife Office for implementation of Wildlife Conservation Plan including cost of initial office equipment, furnishing of sitting space, filing cabinets, software, IT systems, personnel cost, operational cost of printers, equipment, hardware, stationary etc	Chief Conservator of Forests, Wildlife North							LS	LS	LS	25,00,000.00
2	Establishment charges for the WCP Cell for plan implementation period. The professional manpower will include Field Biologist, Engineer, Technical assistants, Personal assistant & Steno, Data Entry operators and Office assistants etc.	Chief Conservator of Forests, Wildlife North							LS	LS	LS	15,00,000.00
3	Consultancy and Professional services including engineering, legal, environmental, investigation, training, usage of modern technology etc	Chief Conservator of Forests, Wildlife North							LS	LS	LS	5,00,000.00
4	Organization of Crime Conferences, meeting with other departments, law enforcement agencies etc	Chief Conservator of Forests, Wildlife North							nos	1	300000	3,00,000.00
5	Publicity and awareness generation materials, reports printing, publications etc	Chief Conservator of Forests, Wildlife North							LS	LS	LS	8,00,000.00
	Sub Total :							TOTAL :				56,00,000.00

(e) COMMUNITY DEVELOPMENT

Sl. No.	Particulars of activity	Division	Range	Beat	Location	Block	Latitude	Longitude	Unit	Quantity	Rate (Rs.)	Financial Requirement (Rs.)
1	Skill development trainings for JFMC and fringe villagers. The trainings and support will continue for ten years	Kurseong Division	Tukrihajhar (Poultry rearing)	Tukrihajhar	Tukrihajhar		26°40'13.53"	088°11'36.78"	LS	1	LS	5,00,000.00
2	Apiary/Poultry/Piggery/Goatery/ Orchid Cultivation/ Mushroom cultivation etc for five years in different JFMC areas	Darjeeling Division	Teesta Valley	Reyang, Geil, Peshok	Rambi, Deorali, Reyang, Peshok, Baramangwa, Mongwa, Tarzom, Kamjore	Mongwa-1 & Reyang-4	27°3'52.76"	88°25'22.32"	L.S.	0.125	25000000	31,25,000.00
		Kurseong Division	Tukrihajhar (Poultry rearing)	Tukrihajhar	Tukrihajhar		26°40'13.53"	088°11'36.78"	L.S.	0.04	25000000	10,00,000.00
3	Provisioning of Medical Camps	Baikunthapur Division	Belacoba	Gourikone			26°38'57.5"	088°37'43.6"	L.S.	0.02	25000000	5,00,000.00
		Darjeeling Wildlife Division	SUKNA						Nos.	1	LS	1,50,000.00
4	Provisioning of Drinking Water facilities	Kurseong Division	Sevoke	Kalijhora	Setikhola		26°58'16.127"	088°29'25.043"	Nos	1	LS	1,50,000.00
		Darjeeling Division	Teesta Valley	Peshok	Peshok-2, Mangwa-2,3,		27°3'52.97" 26°59'40.06" 26°59'40.87"	88°25'22.56" 88°25'38.25" 88°25'35.47"	Nos	2	LS	2,00,000.00

Sl. No.	Particulars of activity	Division	Range	Beat	Location	Block	Latitude	Longitude	Unit	Quantity	Rate (Rs.)	Financial Requirement (Rs.)
(f) CAPACITY BUILDING												
Sub Total :												
Sl. No.	Particulars of activity	Division	Range	Beat	Location	Block	Latitude	Longitude	Unit	Quantity	Rate (Rs.)	Financial Requirement (Rs.)
1	Training for staff in various skills related to Forest protection, Wildlife management etc. Trainings will be conducted every year for ten years.	Darjeeling Wildlife Division	SUKNA						nos	1	LS	5,00,000.00
2	Annual Medical check up camps for field staff including cost of hiring of services of Doctors, Paramedics, cost of medicine etc	Darjeeling Division	Head Quarter						Nos.	1	100000	1,00,000.00
		Kurseong Division	Bamanpokhari	Bamanpokhari			26°48'35"	088°16'50"	nos	1	100000	1,00,000.00
		Baikunthapur Division	Targhera	Targhera			26° 52' 2.5"	88° 37' 36.1"	Nos.	1	100000	1,00,000.00
Sub Total :												
(g) INFRASTRUCTURE DEVELOPMENT												
Sl. No.	Particulars of activity	Division	Range	Beat	Location	Block	Latitude	Longitude	Unit	Quantity	Rate (Rs.)	Financial Requirement (Rs.)
1	Construction of Group A Quarters	Kurseong Division	Bagdogra	Taipoo	Taipoo		26°45'04"	88°16'33"	nos	1	3000000	30,00,000.00
		Kalimpong Division	AFR				27°03'41"	088°28'14"	nos	1	3000000	30,00,000.00
2	Construction of Group B Quarters	Kurseong Division	Elephant Squad Range	Taipoo	Taipoo		26°45'04"	88°16'33"	nos	1	2500000	25,00,000.00
		Baikunthapur Division	Oodlabari MPP 3 Range	Oodlabari			26° 52' 5.1"	88° 37' 31.8"	nos	1	2500000	25,00,000.00
		Kurseong Division	Bagdogra	Bengdubi			26° 43' 14"	88°18'16"	nos	1	1200000	12,00,000.00
3	Construction of Group C Quarters, single unit quarters	Baikunthapur Division	Belacoba	Batasivita			26°39'015"	088°35'126"	nos	1	1200000	12,00,000.00
		Kalimpong Division	Noam	Ghish			26°54'08.4"	88°38'08.5"	nos	1	1200000	12,00,000.00
4	Construction of range offices in different divisions	Kurseong Division	Panighatta	Panighatta	Panighatta		26°48'0.28"	88°14'33.11"	nos	1	2500000	25,00,000.00
		Kalimpong Division	Chel				26°53'23.0"	088°34'08.9"	nos	1	2500000	25,00,000.00
		Darjeeling Wildlife Division	Head Quarter						Nos	1	1200000	12,00,000.00
		Darjeeling Division	Head Quarter						Nos	1	1200000	12,00,000.00
5	Provisioning of patrolling vehicles	Kalimpong Division	Head Quarter						Nos	1	1200000	12,00,000.00
		Kurseong Division	Head Quarter						Nos	1	1200000	12,00,000.00
		Baikunthapur Division	Head Quarter						Nos	1	1200000	12,00,000.00
Sub Total :												
Grand Total:												
												2,56,00,000.00
												11,95,75,000.00



Activities to be undertaken from Net Present Value and Interest Component

Advance Works under NPV for the year 2022-23

Sl no	Nature of Works	Circle	Division	Range	Beat	Mouza/ Block/Compartment	Latitude	Longitude	Quantum of work	Unit	Unit rate(Rs.)	Total Financial Requirement (Rs.)
1	Advance Works of CAMPA plantations	Western	Kharagpur	Keshorrekha	Baligeria	Dokra	21°59'13.72"	87°05'34.32"	10	ha	9300	93,000.00
2	Advance Works of CAMPA plantations	Western	Kharagpur	Chandabila	Chandabila	Bhalkugajri	22°04'05.4"	87°01'05.9"	10	ha	9300	93,000.00
3	Advance Works of CAMPA plantations	Western	Kharagpur	Hijli	Hijli	Rangamatia	22°17'59"	87°18'49"	15	ha	9300	1,39,500.00
4	Advance Works of CAMPA plantations	Western	Kharagpur	Hijli	Hijli	Ajodhyagarh	22°17'10"	87°19'25"	5	ha	9300	46,500.00
5	Advance Works of CAMPA plantations	Western	Medinipur	Godapiasal	Karamsole	Kotalkuli-326	N 22°36'52"	E-087°16'27"	25.39	ha	9300	2,36,127.00
6	Advance Works of CAMPA plantations	Central	Bankura North	Radhanagar	Radhanagar	Bankati	23°10'55.8"	087°19'60.7"	10	Ha.	9300	93,000.00
7	Advance Works of CAMPA plantations	Central	Bankura South	Bankura	Ratanpur	Ratanpur	N 23° 06' 05"	E 87° 04' 31"	10	Ha.	9300	93,000.00
8	Advance Works of CAMPA plantations	Central	Bankura South	Simlapal	Simlapal	Junkuria	N 22° 56' 37.5"	E 87° 03' 18.5"	10	Ha.	9300	93,000.00
9	Advance Works of CAMPA plantations	South West	Purulia	Kotshila	MURMUGA	JAHARHATU , 1524	N 23°21'11.10"	E 86°02'34.17"	25	Ha.	9300	2,32,500.00
10	Advance Works of CAMPA plantations	South West	Purulia	Kotshila	NOWAHATU	POGRO, 2099	N 23°27'26.85"	E 86°04'30.80"	5	Ha.	9300	46,500.00
11	Advance Works of CAMPA plantations	South West	Purulia	Balarampur	Balarampur	Suridih,1380	N 23°05.350'	E 086°12.322'	5.4	Ha.	9300	50,220.00
12	Advance Works of CAMPA plantations	South West	Kangsabati North	Hura	Keshargarh	Karandi/ JL No. 64	N 23°13'30.9"	E 86°35'35.3"	18	Ha.	9300	1,67,400.00
13	Advance Works of CAMPA plantations	South West	Kangsabati North	Hura	Keshargarh	Keshargarh (Kalipur)/ JL No. 54	N 23°14'51.9"	E 86°32'51.7"	10	Ha.	9300	93,000.00
14	Advance Works of CAMPA plantations	South West	Kangsabati North	Hura	Bishpuria	Parasia/ JL No. 116	N 23°16'09.9"	E 86°45'54.8"	5	Ha.	9300	46,500.00
15	Advance Works of CAMPA plantations	South West	Kangsabati North	Hura	Bishpuria	Kumrabaid/ JL No. 102	N 23°16'19.5"	E 86°42'03.9"	5	Ha.	9300	46,500.00
16	Advance Works of CAMPA plantations	South West	Kangsabati North	Puncha	Gopalpur	Payka, JL No. 89	23°13'50.68258" N	86°44'40.26166" E	10	Ha.	9300	93,000.00
17	Advance Works of CAMPA plantations	South West	Kangsabati North	Puncha	Gopalpur	Gholkur, JL No. 88	23°13'40.88796" N	86°43'29.86092" E	10	Ha.	9300	93,000.00
18	Advance Works of CAMPA plantations	South West	Kangsabati North	Ragunathpur	Santuri	Palashpahari	23° 28' 40.24"N	086° 50' 04.70"E	10	Ha.	9300	93,000.00

Sl no	Nature of Works	Circle	Division	Range	Beat	Mouza/ Block/Compart ment	Latitude	Longitude	Quantu m of work	Unit	Unit rate(Rs.)	Total Financial Requirement (Rs.)
19	Advance Works of CAMPA plantations	South West	Kangsabati North	Raghunathpur	Neturia	Parbatpur	23° 37' 15.03"N	086° 47' 24.56" E	7	Ha.	9300	65,100.00
20	Advance Works of CAMPA plantations	South West	Kangsabati North	Raghunathpur	Raghunathpur-II	Bamarrah	23° 37' 06.48"N	086° 34' 53.83" E	25	Ha.	9300	2,32,500.00
21	Advance Works of CAMPA plantations	South West	Kangsabati South	Jamuna	Kuilapal	Kuilapal/59	N 22.8292	E 086.627568	25	Ha.	9300	2,32,500.00
22	Advance Works of CAMPA plantations	South West	Kangsabati South	Manbazar-I	Sindurpur	Sindurpur	23.129415 N	E 86.589162	10	Ha.	9300	93,000.00
23	Advance Works of CAMPA plantations	South West	Kangsabati South	Barabazar	Bamundiha	Bamundiha	23°06'18"N	86°21'55"E	15	Ha.	9300	1,39,500.00
24	Advance Works of CAMPA plantations	South West	Extension Forestry	Raghunathpur	---	GOPALPUR - JI No. 32	N 23° 26' 30.32"	E 086° 38' 28.48"	12	Ha	9300	1,11,600.00
25	Advance Works of CAMPA plantations	South West	Extension Forestry	Raghunathpur	---	Mirigpahari - JI No. 183	N 23° 22' 56.43"	E 086° 40' 50.88"	10	Ha	9300	93,000.00
26	Advance Works of CAMPA plantations	South West	Extension Forestry	Purulia	---	KAMTA - JI No. 01	N 23° 09' 54.13"	E 086° 27' 16.47"	15	Ha	9300	1,39,500.00
27	Advance Works of CAMPA plantations	South West	Extension Forestry	Purulia	---	MALDIH - JI No. 179	N 23° 15' 05.34"	E 086° 27' 40.10"	10	Ha	9300	93,000.00
28	Advance Works of CAMPA plantations	South West	Extension Forestry	Purulia	---	SUKLARA - JI No. 208	N 23° 12' 28.75"	E 086° 20' 58.27"	17	Ha	9300	1,58,100.00
29	Advance Works of CAMPA plantations	South West	Extension Forestry	Planning	---	BHATDIH - JI No. 46	N 23° 30' 06.65"	E 086° 25' 00.23"	15	Ha	9300	1,39,500.00
30	Advance Works of CAMPA plantations	South West	Extension Forestry	Planning	---	CHITARI, JI No. - 20	N 23° 28' 57.52"	E 086° 23' 16.55"	5	Ha	9300	46,500.00
31	Advance Works of CAMPA plantations	South West	Extension Forestry	Planning	---	Khairibahal, JI No. 98	N 23° 26' 03.59"	E 086° 25' 05.13"	8	Ha	9300	74,400.00
32	Advance Works of CAMPA plantations	South West	Extension Forestry	Planning	---	Khairibahal 2, JI No. 98	N 23° 26' 23.34"	E 086° 25' 22.42"	8	Ha	9300	74,400.00
33	Advance Works of CAMPA plantations	Northern	Jalpaiguri	Moraghat	---	Khuntimari Central nursery	26°43'24.58"N	88°58'23.82"E	10	Ha	14500	1,45,000.00
34	Advance Works of CAMPA plantations	North-West	Malda	Bhaluka Road	Koriali	Koriali	N 25°19'42"	E 87°54'06"	10	Ha	14500	1,45,000.00
35	Advance Works of CAMPA plantations	North-West	Malda	Malda	Malda	Halna	25.06653°N	88.19758°E	10	Ha	14500	1,45,000.00
36	Advance Works of CAMPA plantations	North-West	Malda	Raiganj	Malda	Karnajora	25.649796	88.143626	10	Ha	14500	1,45,000.00
37	Advance Works of CAMPA plantations	South East	Burdwan	Guskara	Ausgram	Alefagar	N23°30'28.2"	E87°38'36.6"	5	Ha.	9300	46,500.00
38	Advance Works of CAMPA plantations	South East	Burdwan	Panagarh	Kasba	Kasba	N23°20'28.1"	E87°31'07.6"	5	Ha.	9300	46,500.00

Sl no	Nature of Works	Circle	Division	Range	Beat	Mouza/ Block/Compart ment	Latitude	Longitude	Quantu m of work	Unit	Unit rate(Rs.)	Total Financial Requirement (Rs.)
39	Advance Works of CAMPA plantations	South East	Birbhum	Rampurhat	Tumboni	Chandpur, J.L No. 20	N 24° 12' 10.00"	E 87° 41' 40.00"	10	Ha.	9300	93,000.00
40	Advance Works of CAMPA plantations	South East	Durgapur	Ukhra	Fuljhore	Fuljhore	25° 31' 53.7"	87° 20' 38.36"	10	Ha.	9300	93,000.00
41	Agarwood Plantations	Research	Silviculture North	BCR	HQ		26° 37' 06.4"	89° 31' 56.9"	50	Ha	18000	9,00,000.00
42	Agarwood Plantations	Research	Silviculture North	Jalpaiguri	HQ		26° 70' 89"	88° 76' 96"				
43	Sandlewood Plantations	Research	Silviculture South	Arabari		Chandmura	22° 40' 58.5"	87° 20' 30.5"	60	Ha	19784	11,87,040.00
44	Sandlewood Plantations	Research	Silviculture South	Beliatore		Barjora	23° 19' 12.8"	87° 12' 86.5"				
45	Sandlewood Plantations	Research	Silviculture South	Jhargram		Amlachati	23° 26' 23.9"	86° 58' 44.5"				
46	Sandlewood Plantations	Research	Silviculture South	Hura			23° 20' 40.06"	86° 33' 53.46"				
Grand Total									560.79			64,87,387.00

Creation works under NPV for the year 2022-23												
SL NO	Nature of Works	Circle	Division	Range	Beat	Mouza & Plot for SB	Latitude	Longitude	Quantum of Work	Unit	Unit rate (Rs.)	Total financial Requirement (Rs.)
1	General Plantations	South West	Purulia	Arsha	Sirkabad	Gurahata/67	N 23° 15'55"	E 86° 12'38"	10	Ha	90,000.00	9,00,000.00
2	General Plantations	South West	Kangsabati North	Hura	Keshargarh	Keshargarh (Kalipur)-54	N 23° 14'51.9"	E 86° 32'51.7"	10	Ha	90,000.00	9,00,000.00
3	General Plantations	South West	Kangsabati South	Bardwan-I	PARGORA	PATKITA	22° 49'23"N	86° 28'03"E	10	Ha	90,000.00	9,00,000.00
4	General Plantations	South West	Extension Forestry	Raghunathpur	---	Mrigpahari - 183	N 23° 22' 56.43"	E 086° 40' 50.88"	10	Ha	90,000.00	9,00,000.00
5	General Plantations	South East	Burdwan	Durgapur	Gopalpur	Sarenga	N23° 31'49.06"	E87° 25'26.61"	4	Ha	90,000.00	3,60,000.00
6	General Plantations	South East	Burdwan	Durgapur	Molandighi	Bistupur	N23° 34'01.90"	E87° 25'05.74"	4	Ha	90,000.00	3,60,000.00
7	General Plantations	South East	Burdwan	Panagarh	Aduria	Farijungle	N23° 33'51.8"	E87° 31'34.40"	7	Ha	90,000.00	6,30,000.00
8	General Plantations	South East	Birbhum	Rajnagar	Chandrapur	Faridpur	23° 56'39.37"	087° 23'58.51"	15	Ha	90,000.00	13,50,000.00
9	General Plantations	South East	Durgapur	Ukhra	Kantabeira	Srikrishnapur	23° 39'49.31"	087° 20'45.54"	10	Ha	90,000.00	9,00,000.00
10	General Plantations	Hill	Darjeeling						20	Ha	90,000.00	18,00,000.00
11	General Plantations	Hill	Kalimpong	Noam	Ghish	Lethi-13	26.97271°	088.63046°	10	Ha	90,000.00	9,00,000.00
12	Agarwood Plantations	Hill	Kurseong	Bagdogra	Bengdubi	Dalka	26 43' 32.8" N	88 15' 27.53" E	10	Ha	95,500.00	9,55,000.00
13	Agarwood Plantations	Northern	Jalpaiguri	Lataguri	Lataguri		26 41' 40.93" N 26 41' 33.90" N	88 46' 58.27" E 88 47' 17.23" E	10	Ha	95,500.00	9,55,000.00
14	Agarwood Plantations	Wildlife North	Jaldapara WL	Kodalbasti	Mantharam	Mendabari	26 39' 5.92" N	89 23' 0.52" E	5	Ha	95,500.00	4,77,500.00
15	Agarwood Plantations	BTR	BTR East	South Rydak	Chipra	SRD-06	26 32' 2.04" N	89 42' 30.01" E	10	Ha	95,500.00	9,55,000.00
16	Agarwood Plantations	BTR	BTR West	Nimati	West Nimati	NMT-1A	26 39' 10.34" N	89 26' 35.29" E	10	Ha	95,500.00	9,55,000.00
17	Agarwood Plantations	Research	Silviculture North	BCR	HQ		26 33' 53.3" N	89 26' 39.0" E	5	Ha	95,500.00	4,77,500.00
18	Sandlewood Plantations	South-East	Bibhum	Rajnagar	Rajnagar	Abadnagar	23 53' 44.39" N	87 18' 40.44" E	4	Ha	76,000.00	3,04,000.00
19	Sandlewood Plantations	Western	Jhargram	Hatibari	Sasra	Lutijhuri	22.173156" N	86.785037" E	4	Ha	76,000.00	3,04,000.00
20	Sandlewood Plantations	Western	Medinipur	Arabari	Arabari	Burisoile	22 41' 16" N	87 20' 43" E	4	Ha	76,000.00	3,04,000.00
21	Sandlewood Plantations	Western	Rupnarayan	Goaltore	Barapatasole	Daldali	22 43' 04" N	87 07' 43" E	4	Ha	76,000.00	3,04,000.00
22	Sandlewood Plantations	Central	Panchet	Bishnupur	Chougan	Chougan-102	23 03' 23.5" N	87 19' 02.6" E	4	Ha	76,000.00	3,04,000.00

SL NO	Nature of Works	Circle	Division	Range	Beat	Mouza & Plot for SB	Latitude	Longitude	Quantum of Work	Unit	Unit rate (Rs.)	Total financial Requirement (Rs.)
23	Sandlewood Plantations	Central	Bankura North	Radhanagar	Radhanagar	Radhanagar-43	23 17' 12.5" N	87 31' 42.6" E	4	Ha	76,000.00	3,04,000.00
24	Sandlewood Plantations	Central	Bankura South	Simlupal	Simlupal	141	22 54' 42.6" N	87 04' 23.5" E	4	Ha	76,000.00	3,04,000.00
25	Sandlewood Plantations	South-West	Purulia	Joypur	Talmu	Talmu	23 31' 20.189" N	86 03' 52.016" E	4	Ha	76,000.00	3,04,000.00
26	Sandlewood Plantations	South-West	Kangsabati North	Hura	Kesahargarh	Kesahargarh-54	23 15' 51.1" N	86 33' 14.2" E	4	Ha	76,000.00	3,04,000.00
27	Sandlewood Plantations	South-West	Kangsabati South	BandwanI	Gangamma	Gangamma	22 51' 07" N	86 28' 02" E	4	Ha	76,000.00	3,04,000.00
Grand Total									200			1,77,15,000.00

Maintenance of older Plantations under NPV component for the year 2022-23												
Sl no	Circle	Division	Range	Beat	Mouza/ Block compartment	Latitude	Longitude	Maintenance Year	Quantum of work	Unit	Unit rate(Rs.)	Total Financial Requirement (Rs.)
1	South-West	Kangsabati North	Hura, Pancha, Raghunathpur, Kashipur,					3	30.5	Ha	12900	3,93,450.00
2	South-West	Kangsabati South	Manbazar I, Bandwan, Jamuna					3	23.17	Ha	12900	2,98,893.00
3	South-West	Purulia	Arsha, Kotshila	Kantadih, Murugama	Mouza - Rajpoti, J.L.No. 70 Plot no. 2	N 23°14'37.94", N 23°20'19.162"	E 086°13'14.84", E 086°02'7.8"	3	10	Ha	12900	1,29,000.00
4	Western	Rupnarayan	Mahalaisai, Amalagora	Adalia, chandabila, Raskundu	Hatimasan-22, Lodha-886, Mathuri-788; Jadvanagar-62, Tilara-60, Dhalma-759			3	31	Ha	12900	3,99,900.00
5	South-East	Durgapur	Ukhra	Kantaberia	Dhabani/43	23°35'49.0"	87°22'11.6"	3	10	Ha	12900	1,29,000.00
6	South-East	Durgapur	Ukhra	Tilaboni	Bansgora/38	23°36'57.5"	87°18'10.1"	3	20	Ha	12900	2,58,000.00
7	South-East	Durgapur	Asansol	Mangalpur	Tirat/6	23°49'38.0"	87°01'97.2"	3	7.5	Ha	12900	96,750.00
8	South-East	Durgapur	Asansol	Mangalpur	Mamudpur/51	23°48'02"	87°09'32"	3	12.5	Ha	12900	1,61,250.00
9	South-East	Birbhum	Rajnagar	Aligarh	Kannora	23°59'26.06"	87°23'18.66"	3	17	Ha	12900	2,19,300.00
10	South-East	Birbhum	Rajnagar	Aligarh	Lauberia	24°1'24.55"	87°19'42.16"	3	48	Ha	12900	6,19,200.00
11	South-East	Birbhum	Dubrajpur	Bakreswar	Pratappur	23°52'33.70"	87°19'45.16"	3	60	Ha	12900	7,74,000.00
12	South-East	Birbhum	Dubrajpur	Khoirasole	Bhagabandh	23°48'27.00"	87°16'59.87"	3	16.5	Ha	12900	2,12,850.00
13	South-East	Birbhum	Dubrajpur	Khairasole	Bandhagal, Purba Shibpur, Dhalasimul	23°51'33.28"	87°15'1.42"	3	20.5	Ha	12900	2,64,450.00
14	South-East	Birbhum	Dubrajpur	Rasa	Geruapahari	23°51'20.54"	87°7'56.02"	3	8	Ha	12900	1,03,200.00
15	Wildlife North	Jaldapara Wildlife	Chilapata	Mendabari, bania, Chilapata,	BN-4BN-7			3	45	Ha	15600	7,02,000.00
16	Research	Silviculture South	Arabari, Jhargram, Beliatore, Purulia & Ranibandh		Chandnura, Amlachati, Dhengakend, Dharamnagar & Hura			3	25.00	Ha	12900	3,22,500.00

Sl no	Circle	Division	Range	Beat	Mouza/ Block compartment	Latitude	Longitude	Maintenance Year	Quantum of work	Unit	Unit rate(Rs.)	Total Financial Requirement (Rs.)
17	Research	Silviculture North	Jalpaiguri and Buxa Coochbehar Research					3	16.00	Ha	15600	2,49,600.00
18	Research	Silviculture Hill	Sukna(sukna) Kalimpong (Lava) Sonada (Simchal)					3	9.00	Ha	15600	1,40,400.00
19	Wildlife North	Jaldapara Wildlife						4	25	Ha	9600	2,40,000.00
Grand Total												57,13,743.00

Maintenance of older GAP plantations for the year 2022-23

Sl No.	Circle	Division	Range	Beat	Compartment/Mouza	latitude	longitude	Year of Maintenance	Physical (Ha.)	Rate (Rs.)	Financial (Rs.)
1	Northern	Baikunthapur	Targhera	Mechbusty	HSK-4	26°47'45"	88°39'56"	1st	5	5500	27,500.00
2	Northern	Baikunthapur	Sarugarah	Sarugarah HQ	DG-12			1st	5	5500	27,500.00
3	Northern	Jalpaiguri	Moraghat	Khutimari	SMG 2, CMG 12	26° 43' 02.24"	88° 59' 33.05"	1st	10	5500	55,000.00
4	Central	Bankura North	Barjora	Sangrampur,	Saragara	N 23021'31.41"	E 87014'43.30"	1st	5	5500	27,500.00
5	Central	Bankura North	Beliatore	Beliatore	Ramchandrapur	N 23° 18'39.56"	E 87° 12' 14.94"	1st	5	5500	27,500.00
6	Central	Bankura North	Radhanagar	Panchal,	Hikimbandi	N 23° 14' 12.31	E 87° 16' 9.66"	1st	5	5500	27,500.00
7	Central	Bankura South	Indpur	Mohisdobra	Golkunda	N23° 5' 2"	E87° 2' 0"	1st	5	5500	27,500.00
8	Central	Bankura South	Jhilimili	Jhilimili	Routora	N22° 49' 51.2"	E86° 49' 49.8"	1st	10	5500	55,000.00
9	Central	Panchet	Bishnupur	Basudevpur	Tribanka - 108	N 23° 01' 57.89"	E 087° 24' 05.16"	1st	5	5500	27,500.00
10	Central	Panchet	Taldangra	Taldangra	Chechuriya(70),Til aghagri (78)	23°02'15.08"	87°05'46.24"	1st	5	5500	27,500.00
11	South-East	Burdwan	Durgapur	Shibpur	Bistupur	N23°35'51.35"	E87°25'29.87"	1st	8	5500	44,000.00
12	South-East	Burdwan	Panagarh	Khandari	Gopalmath	N23°24'3.24"	E87°30'1.332"	1st	7	5500	38,500.00
13	South-East	Durgapur	Asansol	Sarisatali	Jamgram	23°49'380"	87°01'972"	1st	5	5500	27,500.00
14	South-East	Birbhum	Dubrajpur	Khoirasole	Debganj	23°48'05.28"	87° 14'52.16"	1st	10	5500	55,000.00
15	South-West	Purulia	Arsha	Sirkabad	Sirkabad JL No. 68 Plot No. 5014, 4747	N23°15'25"	E086°11'33"	1st	10	5500	55,000.00
16	South-West	Kangsabati South	Jamuna	Nanna	Latajharna/134	N 22°43'53"	E 086°33'30"	1st	10	5500	55,000.00
17	South-West	Kangsabati North	Ragunathpur	Ragunathpur-I	Shyamsundarpur	N-23°33'48.90 "	E-86°45'32.85"	1st	5	5500	27,500.00
18	South-West	Kangsabati North	Kashipur	Sonatholi	Dhatla	N-23°24'19.9"	E-086°42'27.1"	1st	5	5500	27,500.00
19	Western	Medinipur	Lalgarh	Lalgarh	Junglekhas-785	N-22°35'29.26"	E- 87° 4'38.86"	1st	5	5500	27,500.00
20	Western	Medinipur	Medinipur	Gopegarh	Murakata – 127	N- 22°27'8.15"	E-87°15'19.13"	1st	5	5500	27,500.00
21	Western	Medinipur	Chandrakona	Kanthaldiha	Metiadhahar-707	N 22°44'15.01"	E 087°23'09.91"	1st	5	5500	27,500.00
22	Western	Medinipur	Chandrakona	Kanthaldiha	Baradabcha-669	N 22°45'17.1"	E 087°20'46.3"	1st	5	5500	27,500.00
23	Western	Kharagpur	Belda	Narayangarh	Murakata	22°13'01.6"	087°21'58.7"	1st	15	5500	82,500.00
24	Western	Kharagpur	Belda	Keshiary	Belma	22°06'56.5"	087°16'12.7"	1st	5	5500	27,500.00
25	Western	Kharagpur	Belda	Keshiary	Dudhebude	22°09'45.6"	087°13'46.3"	1st	3	5500	16,500.00
26	Western	Kharagpur	Keshorrekha	Baligeria	Jhaurisole	21°51'59.1"	087°04'44.0"	1st	10	5500	55,000.00
27	Western	Kharagpur	Hijli	Khajra	Ghitagram	22° 22'7459	087° 203'198	1st	18	5500	99,000.00
28	Western	Kharagpur	Hijli	Khajra	Langamara	22°17'8234	087°244'629	1st	10	5500	55,000.00
29	Western	Kharagpur	Hijli	Porapara	Porapara	22° 15' 03.9"	087° 15' 41.3"	1st	4	5500	22,000.00
30	Western	Kharagpur	Hijli	Porapara	Kellapratapur	22° 14' 57.8"	087° 15' 38.5"	1st	6	5500	33,000.00
31	Western	Kharagpur	Hijli	Hijli	Nachna	22° 16' 35"	087° 19' 58"	1st	8	5500	44,000.00

Sl No.	Circle	Division	Range	Beat	Compartment/Mouza	Latitude	Longitude	Year of Maintenance	Physical (Ha.)	Rate (Rs.)	Financial (Rs.)
32	Western	Rupnarayan	Garhbeta	Shyamnagar	Shyamnagar	22° 54' 32.5"	087° 23' 42.5"	1st	5	5500	27,500.00
33	Western	Rupnarayan	Goaltore	Barapatasole	Chotopatasole-70	22° 43' 43.0"	087° 07' 41.5"	1st	5	5500	27,500.00
34	Western	Medinipur	Lalgarh	Lalgarh	Junglekhas-785	22°35'29.26"N	87° 4'38.86"E	2nd	4	4300	17,200.00
35	Western	Medinipur	Medinipur	Gopegarh	Murakata – 127	22°27'8.15"N	87°15'19.13"E	2nd	3	4300	12,900.00
36	Western	Medinipur	Chandrakona	Kanthaldiha	Metiadhara-707	N 22°44'15.01"	E 087°23'09.91"	2nd	2	4300	8,600.00
37	Western	Medinipur	Chandrakona	Kanthaldiha	Baradabcha-669	N 22°45'17.1"	E 087°20'46.3"	2nd	2	4300	8,600.00
38	Western	Rupnarayan	Amlagora	Pathrisole	Amlagora/482	22°50'17.8"	087°20'53.8"	2nd	4	4300	17,200.00
39	Western	Rupnarayan	Goaltore	Goaltore	Pamisole	22°39'55.20"	087°10'02.53"	2nd	3	4300	12,900.00
40	Western	Rupnarayan	Hoomgarh	Baromasia	Borsole/284	N- 22°46'46.3"	E- 087°13'40.3"	2nd	2	4300	8,600.00
41	Western	Rupnarayan	Hoomgarh	Amlasuli	K. J Nischintapur/161	N- 22°49'52.5"	E- 087°10'21.0"	2nd	2	4300	8,600.00
42	South-East	Burdwan	Durgapur	Arrah	Arrah/91	N23°31'18.18"	E87°22'53.07"	2nd	7	4300	30,100.00
43	South-East	Burdwan	Durgapur	Shibpur	Bistupur/44	N23°36'34.7"	E87°24'51.0"	2nd	7	4300	30,100.00
44	South-East	Burdwan	Durgapur	Shibpur	Chuamudafa/46	N23°35'51.4"	E87°23'14.2"	2nd	7	4300	30,100.00
45	South-East	Burdwan	Durgapur	Basudha	Nimitkur/32	N23°35'57.3"	E87°27'45.7"	2nd	7	4300	30,100.00
46	South-East	Burdwan	Durgapur	Gopalpur	Pathardiha/52	N23°32'34"	E87°24'17"	2nd	7	4300	30,100.00
47	South-East	Burdwan	Panagarh	Adhuria	Farijungle/16 Amarpur/15	N23°34'26.92"	E87°31'39.48"	2nd	7	4300	30,100.00
48	South-East	Burdwan	Panagarh	Khandari	Balarampur/81 Khandari/84	N23°26'50.23" N23°26.699'	E87°31'24.36" E87°31.140'	2nd	7	4300	30,100.00
49	South-East	Burdwan	Panagarh	Sonai	Debsala/27	N23°30.471'	E87°29.253'	2nd	7	4300	30,100.00
50	South-East	Burdwan	Guskara	Orgram	Orgram/11	N23°27'22.8"	E87°47'13.4"	2nd	6	4300	25,800.00
51	South-East	Burdwan	Guskara	Bhalki	Bhalki/61	N23°27'53.0"	E87°37'10.7"	2nd	6	4300	25,800.00
52	South-East	Burdwan	Guskara	Protappur	Radhaballavpur/55	N23°30'54.5"	E87°33'41.5"	2nd	5	4300	21,500.00
53	South-West	Kangsabati South	Jamuna	Dhadka	Jamjora	22 47'27.72"	86 29'09.45"	2nd	5	4300	21,500.00
54	South-West	Kangsabati South	Jamuna	Dhadka	Digha	22 47'15.24"	86 31'18.50"	2nd	5	4300	21,500.00
55	South-West	Kangsabati South	Bandwan-II	Latapara	Gholhura/103	N-22°46.720'	E-086°29.940'	2nd	10	4300	43,000.00
56	South-West	Kangsabati North	HURA	Rakab	Kudlung	23°17'50"N	86°29'33.2"E	2nd	5	4300	21,500.00
57	South-West	Kangsabati North	HURA	Kesgarh	Chorgali	23°17'50"N	86°32'47.4"E	2nd	5	4300	21,500.00
58	South-West	Kangsabati North	HURA	Hura	Ledadi	N 23°15'19.1"	E 086°39'50.7"	2nd	3	4300	12,900.00
59	South-West	Kangsabati North	RNP	Santuri	Lalgarh	23° 34' 28.79"	086° 47' 30.41"	2nd	2	4300	8,600.00
60	South-West	Kangsabati North	Kashipur	Kashipur	Parasole-6	N-23°25'46.70"	E-86°36'50.90"	2nd	5	4300	21,500.00
61	South-West	Kangsabati North	Kashipur	Kashipur	Dalanbani-9	N-23°26'08.34"	E-86°37'03.27"	2nd	5	4300	21,500.00
62	South-West	Kangsabati North	Kashipur	Sonathali	Ranjan-di-187	N-23°23'25.28 "	E-86°42'50.36"	2nd	5	4300	21,500.00
Grand Total											18,83,000.00
										374	

Creation of Gap Planting in degraded Sal Forest for the year 2022-23

Sl no	Circle	Division	Range	Beat	Mouza/ Block/Compartment	Latitude	Longitude	Quantum of work	Unit	Unit rate(Rs.)	Total Financial Requirement (Rs.)
1	Central	Panchet	Onda	Chingani	Chak Krishnasingpur- 166	N-23°03'17.49"	E-087°08'45.96"	5	Ha	69300	3,46,500.00
2	Central	Bankura North	Radhanagar	Balarampur	Chuamosina	23°13.1'38.4"	87°20.4'09.8"	5	Ha	69300	3,46,500.00
3	Central	Bankura South	Khatra	Keshia	Khairboni	N 22° 38' 9.01"	E 86° 58' 11.22"	5	Ha.	69300	3,46,500.00
4	Western	Jhargram	Gidhni	Godrasole	Mouza - Godrasole J.L. no- 215	22°24'19"	86°51'16"	5	Ha	69300	3,46,500.00
5	Western	Kharagpur	Keshorrekha	Baligeria	Belaguri	21°57'57.5"	87°05'40.7"	5	Ha	69300	3,46,500.00
6	Western	Kharagpur	Keshorrekha	Ramkrishna pur	Khasjungle	21°58'10.5"	87°02'50.2"	5	Ha	69300	3,46,500.00
7	Western	Medinipur	Bhadutala	Moupal	Karamarasole-215	22°29'57.77"N	87°14'1.98"E	5	Ha.	69300	3,46,500.00
8	Western	Medinipur	Nayabasad	Nayabasad	Nayabasad	22°42'53"	087°17'44"	5	Ha.	69300	3,46,500.00
9	Western	Rupnarayan	Goaltore	Goaltore	Kuskathi /JL-131	22°42'5.34"	087°11'45.7"	5	Ha.	69300	3,46,500.00
10	Western	Rupnarayan	Goaltore	Goaltore	Debogram /JL-135	22°40'33.27"	087°19'24.21"	5	Ha.	69300	3,46,500.00
11	South West	Purulia	Baghmundi	Burda	Burda,68	N 23.259497	E 86.016512	5	Ha.	69300	3,46,500.00
12	South West	Purulia	Baghmundi	Baghmundi	Charida, 89	N 23.218962	E 86041604	2	Ha.	69300	1,38,600.00
13	South West	Kangsabati South	Barndwan-I	Bandwan	Chotoparashya	22°55'51"	86°30'21"	5	Ha.	69300	3,46,500.00
14	South West	Kangsabati South	Barndwan-II	Latapara	Poradih	22°49'31.82"	86°30'17.99"	5	Ha.	69300	3,46,500.00
15	Northern	Jalpaiguri	Lataguri	Central Beat SS-5 Comp		26°43'47.81"N	88°46'25.72"E	3	Ha	69300	2,07,900.00
16	Northern	Jalpaiguri	Ramsai			N-26°43'13"	E-088°50'12"	3	Ha	69300	2,07,900.00
17	Northern	Baikunthapur	Targhera		HSK-4	26°47'45"	88°39'56"	5	ha	69300	3,46,500.00
18	Northern	Baikunthapur	Sarugarah		DG-12	N-26°44'26.0"	E-088°27'24.7"	5	ha	69300	3,46,500.00
19	South East	Burdwan	Durgapur	Arrah	Rupganj	N23°31'37.0"	E87°23'12.0"	5	Ha.	69300	3,46,500.00
20	South East	Burdwan	Durgapur	Gopalpur	Trilokchandrapur	N23°31'25.0" N23°31'30.0"	E87°26'19.0" E87°26'20.0"	5	Ha.	69300	3,46,500.00

Sl no	Circle	Division	Range	Beat	Mouza/ Block/Compartment	Latitude	Longitude	Quantum of work	Unit	Unit rate(Rs.)	Total Financial Requirement (Rs.)
21	South East	Birbhum	Dubrajpur	Rasa	Bansayer J.L No.73	N 23°51'46.13"	E 87°09'59.43"	2	Ha.	69300	1,38,600.00
22	South East	Birbhum	Dubrajpur	Rasa	Pechalia J.L. No. 75	N 23°49'59.33"	E 87°09'37.40"	2	Ha.	69300	1,38,600.00
23	South East	Birbhum	Dubrajpur	Rasa	Manjuria J.L No. 76	N 23°50'39.49"	E 87°09'31.93"	3	Ha.	69300	2,07,900.00
24	South East	Durgapur	Ukhra	Kantaberia	Madhaiganj	23°38'42.12"	087°21'16.58"	5	Ha.	69300	3,46,500.00
Grand Total								105			72,76,500.00

Rejuvenation of degraded Sal Forest for the year 2022-23

Sl no	Circle	Division	Range	Beat	Mouza/ Block compartment	Latitude	Longitude	Quantum of work	Unit	Unit rate(Rs.)	Total Financial Requirement (Rs.)
1	Western	Jhargram	Gidhni	Godrasole	Mouza - Asti (JL NO- 98)	22°21'10.6"	86°51'01.9"	10	Ha	13384	1,33,840.00
2	Western	Jhargram	Gidhni	Godrasole	Mouza - Bamundiha (JI no-217)	22°23'16"	86°52'5"	10	Ha	13384	1,33,840.00
3	Western	Jhargram	Gidhni	Godrasole	Mouza - khatgeria (JI no-114)	22°28'54"	86°50'34"	10	Ha	13384	1,33,840.00
4	Western	Jhargram	Lodhasuli	Chandri-II	KJ/823	22°33'77.15"	86°94'90.63"	10	Ha	13384	1,33,840.00
5	Western	Jhargram	Belpahari	Belpahari	Mouza - Sarishabasa, JL No- 143	22°63'87"	86°73'18.02"	10	Ha	13384	1,33,840.00
6	Western	Jhargram	Belpahari	Belpahari	Mouza - Kodapal, JI No- 109	22°39'51"	86°45'8"	5	Ha	13384	66,920.00
7	Western	Jhargram	Belpahari	Simulpal	Mouza - Kotuchua, JI No- 151	22°37'33"	86°40'54"	5	Ha	13384	66,920.00
8	Western	Jhargram	Belpahari	Simulpal	Mouza - Kankrijharna, JI No- 163	22°35'52.98"	86°42'21.33"	5	Ha	13384	66,920.00
9	Western	Jhargram	Belpahari	Simulpal	Mouza - Machgeria, JI No- 98	22°37'26"	86°40'17"	5	Ha	13384	66,920.00
10	Western	Jhargram	Parihati	Kapgari	Mouza - Kapatkata, J.L. No. 171, Plot No. - 453	22°31'05.65"	86°55'21.61"	15	Ha	13384	2,00,760.00
11	Western	Jhargram	Parihati	Kapgari	Mouza - Kapgari, J.L. No. 151, Plot No. - 103	22°31'47.05"	86°53'01.31"	10	Ha	13384	1,33,840.00
12	Western	Jhargram	Parihati	Kapgari	Mouza - Sarakata, J.L. No. 173, Plot No. - 539	22°30'35.98"	86°54'55.09"	5	Ha	13384	66,920.00

Sl no	Circle	Division	Range	Beat	Mouza/ Block compartment	Latitude	Longitude	Quantum of work	Unit	Unit rate(Rs.)	Total Financial Requirement (Rs.)
13	Western	Jhargram	Parihati	Kapari	Mouza - Jugibandh, J.L. No. 180, Plot No. - 338	22°29'26.70"	86°54'09.90"	5	Ha	13384	66,920.00
14	Western	Jhargram	Parihati	Kapari	Mouza - Kukurmuri, J.L. No. 161, Plot No. - 113, 118	22°30'36.23"	86°53'10.55"	5	Ha	13384	66,920.00
15	Western	Jhargram	Banspahari	Searbinda	Mouza - Joram/32	22°43'10.68"	86°39'54.92"	10	Ha	13384	1,33,840.00
16	Western	Jhargram	Banspahari	Banspahari	Mouza - Jamirdiha/19	22°45'03.75"	86°37'08.57"	10	Ha	13384	1,33,840.00
17	Western	Jhargram	Banspahari	Banspahari	Mouza - Churimara/21	22°43'45.06"	86°36'39.74"	10	Ha	13384	1,33,840.00
18	Western	Jhargram	Jamboni	Chichira	KJ/317	22°25'50"	86°53'55"	10	Ha	13384	1,33,840.00
19	Western	Kharagpur	Keshorrekha	Baligeria	Batighora	21°56'31.1"	87°04'38.3"	15	Ha	13384	2,00,760.00
20	Western	Kharagpur	Keshorrekha	Baligeria	Dokra	21°59'13.72"	87°05'34.32"	10	Ha	13384	1,33,840.00
21	Western	Kharagpur	Chandabila	Chandabila	Bhalugajri	22°04'29.5"	87°01'7.8"	20	Ha	13384	2,67,680.00
22	Western	Kharagpur	Chandabila	Chandabila	Tilajhuria	22°04'04.5"	87°00'16.1"	10	Ha	13384	1,33,840.00
23	Western	Kharagpur	Belda	Keshiary	Mahismura	22°10'4"	87°14'0"	5	Ha	13384	66,920.00
24	Western	Kharagpur	Belda	Keshiary	Patharhuni	22°09'40"	87°12'55"	5	Ha	13384	66,920.00
25	Western	Kharagpur	Belda	Keshiary	Telepuskarini	22°10'6"	87°14'51"	5	Ha	13384	66,920.00
26	Western	Kharagpur	Nayagram	Nayagram	Shialia	22°01'02.8"	87°06'27.7"	10	Ha	13384	1,33,840.00
27	Western	Medinipur	Lalgarh	Jhitka	Baliband	N-22°36'54.84"	E-87°7'38.55"	8	Ha.	13384	1,07,072.00
28	Western	Medinipur	Lalgarh	Bhaudi	Bonisole-835	N-22°33'38.87"	E-87°5'19.39"	8	Ha.	13384	1,07,072.00
29	Western	Medinipur	Lalgarh	Bhaudi	Ajnasuli-860	N-22°32'29.15"	E-87°5'46.53"	8	Ha.	13384	1,07,072.00
30	Western	Medinipur	Medinipur	Gopegarh	Murakata-127	N-22°27'6.80"	E-87°15'26.54"	10	Ha.	13384	1,33,840.00
31	Western	Medinipur	Chandra	Dherua	Searbani-18	N-22°29'47.90"	E-87°6'44.56"	5	Ha.	13384	66,920.00
32	Western	Medinipur	Chandra	Dherua	Asanole -19	N-22°30'15.27"	E-87°7'13.71"	4	Ha.	13384	53,536.00
33	Western	Medinipur	Chandra	Dherua	Malkuri-20	22°29'11.95"N	87°8'14.45"E	4	Ha.	13384	53,536.00
34	Western	Medinipur	Chandra	Dherua	Boxibandh - 2	N-22°31'28.82"	E-87°6'58.19"	4	Ha.	13384	53,536.00
35	Western	Medinipur	Chandra	Dherua	Kakradara - 6	N-22°31'58.32"	E-87°5'30.39"	5	Ha.	13384	66,920.00
36	Western	Medinipur	Chandra	Chandra	Jharia-60	N-22°29'48.71"	E-87°8'59.21"	4	Ha.	13384	53,536.00
37	Western	Medinipur	Chandra	Chandra	Amajharna-61	N-22°29'17.05"	E-87°9'39.55"	5	Ha.	13384	66,920.00
38	Western	Medinipur	Chandra	Chandra	Pukuriasole - 205	N-22°29'36.34"	E-87°10'19.11"	4	Ha.	13384	53,536.00

Sl no	Circle	Division	Range	Beat	Mouza/ Block compartment	Latitude	Longitude	Quantum of work	Unit	Unit rate(Rs.)	Total Financial Requirement (Rs.)
39	Western	Medinipur	Chandra	Gurguripal	Khasjungle-130	N-22°25'52.91"	E-87°13'13.38"	4	Ha.	13384	53,536.00
40	Western	Medinipur	Pirakata	Ranja	Ranja-44	N 22°36'56.3"	E087°11'06.2"	5.21	Ha.	13384	69,730.64
41	Western	Medinipur	Pirakata	Ranja	Hartora-130	N 22°37'06.2"	E087°11'52.8"	6	Ha.	13384	80,304.00
42	Western	Medinipur	Pirakata	Ranja	Bankisole-131	N 22°37'58.6"	E087°11'51.2"	5	Ha.	13384	66,920.00
43	Western	Medinipur	Pirakata	Bhimsole	Amjore-83	N 22°33'17.3"	E087°08'30.1"	8	Ha.	13384	1,07,072.00
44	Western	Medinipur	Bhadutala	Bhadutala	Kalaberia-515	22°29'40.15"N	87°19'28.10"E	5	Ha.	13384	66,920.00
45	Western	Medinipur	Godapiasal	Godapiasal	Salika-253	N 22°33'07.8"	E 087°19'04.9"	5	Ha.	13384	66,920.00
46	Western	Medinipur	Godapiasal	Karamsole	Tilakhuli-290	N 22°33'51.6"	E 087°14'19.7"	5	Ha.	13384	66,920.00
47	Western	Medinipur	Arabari	Mirga	Kasidanga-	N-22°38'54.71"	E-87°16'0.45"	6	Ha.	13384	80,304.00
48	Western	Medinipur	Arabari	Mirga	Jorakusmi-	N- 22°37'18.03"	E-87°14'23.98"	6	Ha.	13384	80,304.00
49	Western	Medinipur	Arabari	Arabari Socio	Mahisdubi-2	N-22°40'24.95"	E-87°21'36.92"	7	Ha.	13384	93,688.00
50	Western	Medinipur	Arabari	Gopalband	Gopalband-	N- 22°38'27.28"	E-87°23'20.30"	7	Ha.	13384	93,688.00
51	Western	Medinipur	Chandrakona	Dhamkuria	Pansuili – 917	N-22°44'33.20"	E-87° 29'10.93"	5	Ha.	13384	66,920.00
52	Western	Medinipur	Chandrakona	Dhamkuria	Lachangarth – 727	N-22°45'12.83"	E-87°27'18.25"	5	Ha.	13384	66,920.00
53	Western	Medinipur	Nayabasad	Nayabasad	Kawabad-318	N-22°42'20"	E-087°16'56"	8	Ha.	13384	1,07,072.00
54	Western	Medinipur	Nayabasad	Sidhadhi	Ghesasole-382	N-22°40'32"	E-087°16'20"	7	Ha.	13384	93,688.00
55	Western	Rupnarayan	Mahalasai	Mahalasai-II	Khapribhanga-92	22° 40' 28.2"	087° 10' 30.5"	15	Ha.	13384	2,00,760.00
56	Western	Rupnarayan	Mahalasai	Mahalasai-II	Mahalasai-101	22° 43' 13.3"	087° 10' 42.8"	15	Ha.	13384	2,00,760.00
57	Western	Rupnarayan	Mahalasai	Mahalasai-II	Dulia-144	22° 45' 59.0"	087° 12' 53.3"	5	Ha.	13384	66,920.00
58	Western	Rupnarayan	Mahalasai	Mahalasai-I	Metala-59	22° 45' 16.7"	087° 05' 14.2"	5	Ha.	13384	66,920.00
59	Western	Rupnarayan	Mahalasai	Mahalasai-I	Parakanali-60	22° 45' 51.4"	087° 06' 45.8"	5	Ha.	13384	66,920.00
60	Western	Rupnarayan	Mahalasai	Mahalasai-I	Kerumara-100	22° 43' 32.5"	087° 10' 27.1"	5	Ha.	13384	66,920.00
61	Western	Rupnarayan	Mahalasai	Adalia	Adalia-39	22° 47' 03.2"	087° 07' 49.9"	15	Ha.	13384	2,00,760.00
62	Western	Rupnarayan	Mahalasai	Adalia	Gamchacharan g-36	22° 48' 03.2"	087° 09' 02.9"	10	Ha.	13384	1,33,840.00
63	Western	Rupnarayan	Mahalasai	Ruparghagra	Kadambandhi-11	22° 48' 48.3"	087° 03' 42.5"	5	Ha.	13384	66,920.00
64	Western	Rupnarayan	Mahalasai	Ruparghagra	Bisharband-50	22° 47' 09.8"	087° 04' 31.3"	5	Ha.	13384	66,920.00
65	Western	Rupnarayan	Hoongarth	Baromasia	Kusumdanga/150	22°47'02.6"	087°12'11.9"	10	Ha.	13384	1,33,840.00
66	Western	Rupnarayan	Goaltore	Goaltore	Bankata/JL-150	22°40'10.9"	087°09'36.5"	15	Ha.	13384	2,00,760.00

Sl no	Circle	Division	Range	Beat	Mouza/ Block compartment	Latitude	Longitude	Quantum of work	Unit	Unit rate(Rs.)	Total Financial Requirement (Rs.)
67	Western	Rupnarayan	Goaltore	Goaltore	Kuskathi /JL-131	22°41'57"	87°11'46"	5	Ha.	13384	66,920.00
68	Western	Rupnarayan	Goaltore	Rangarh	JK688	22°41'25.4"	087°05'49.1"	10	Ha.	13384	1,33,840.00
69	Central	Panchet	Bishmupur	Chougan	Benachapra - 118	N 23°02'04.50"	E 087°19'39.17"	25	Ha.	13384	3,34,600.00
70	Central	Panchet	Joypur	Adhkata	Dangamakaran dapur-71	22°55'50.04"	087°26'05.0"	5	Ha.	13384	66,920.00
71	Central	Panchet	Joypur	Machantala	Jangalmahal-85	23°04'47.28"	087°23'31.96"	10	Ha.	13384	1,33,840.00
72	Central	Panchet	Joypur	Kuchiakole	Makrandapur-62	22°59'11.2"	087°26'41.6"	10	Ha.	13384	1,33,840.00
73	Central	Panchet	Taldangra	Taldangra	Chanchuria-70, Tilaghagiri-78	N- 23.042726	E-87.102224	20	Ha.	13384	2,67,680.00
74	Central	Panchet	Bankadaha	Bankadaha	Baramara-149	N22°57'19.11"	E087°20'50.63"	10	Ha.	13384	1,33,840.00
75	Central	Panchet	Bankadaha	Amdahara	Khanabari- 113	N22°.99416"	E087°37'677"	5	Ha.	13384	66,920.00
76	Central	Panchet	Bankadaha	Bankadaha	Dundur-62	N22°00'24.89"	E087°20'56.13"	10	Ha.	13384	1,33,840.00
77	Central	Panchet	Taldangra	Taldangra	Chanchuria-70, Tilaghagiri-78	N- 23.042726	E-87.102224	20	Ha.	13384	2,67,680.00
78	Central	Panchet	Bankadaha	Bankadaha	Baramara-149	N22°57'19.11"	E087°20'50.63"	10	Ha.	13384	1,33,840.00
79	Central	Bankura North	Patrasayer	Patrasayer	Bankura-113	23°13'17.8"	087°29'46.0"	10	Ha.	13384	1,33,840.00
80	Central	Bankura North	Patrasayer	Birsingha	Satgachha	23°12'25.0"	087°26'44.9"	10	Ha.	13384	1,33,840.00
81	Central	Bankura North	Barjora	Barjora	Barjora	23°25'10.94"	087°16'18.82	20	Ha.	13384	2,67,680.00
82	Central	Bankura North	Beliatore	Beliatore	Dhabani	23°17'48.3"	087°11'21.0"	20	Ha.	13384	2,67,680.00
83	Central	Bankura North	Sonamukhi	Sonamukhi	Sonamukhi	23°17'25.5"	87°25'20.0"	10	Ha.	13384	1,33,840.00
84	Central	Bankura North	Sonamukhi	Sonamukhi	Patsole	23°11'13.58"	87°23'47.7"	10	Ha.	13384	1,33,840.00
85	Central	Bankura North	Radhanagar	Balarampur	Chuamosina	23°11'13.58"	87°20'21.63"	5	Ha.	13384	66,920.00
86	Central	Bankura North	Radhanagar	Panchal	Kanaipur	23°14'47"	87°16'42"	15	Ha.	13384	2,00,760.00
87	Central	Bankura South	Kamalpur	Kamalpur	Paajuri Agaya	N 23°18'09"	E 86° 53' 41"	5	Ha.	13384	66,920.00
88	Central	Bankura South	Motgoda	Pirra	Churapathar	N 22° 50' 26.26"	E 86° 50' 43.13"	20	Ha.	13384	2,67,680.00
89	Central	Bankura South	Pirrogari	Pirrogari -II	Choto Amlatora	N 22° 48' 21.3"	E 87° 01' 18.2"	15	Ha.	13384	2,00,760.00
90	Central	Bankura South	Khatra	Keshia	Kharboni	N 23° 1' 39.5"	E 086° 51' 45.1"	10	Ha.	13384	1,33,840.00
91	Central	Bankura South	Simlupal	Simlupal	Sitarampur	N 22° 56' 11.4"	E 087° 02' 57.2"	20	Ha.	13384	2,67,680.00
92	Central	Bankura South	Simlupal	Baricha	Bhedua	N 23° 02' 52.0"	E 087° 00' 37.4"	10	Ha.	13384	1,33,840.00
93	Central	Bankura South	Simlupal	Harmasra	Jharia	N 22° 58' 39.3"	E 087° 01' 24.2"	15	Ha.	13384	2,00,760.00
94	Central	Bankura South	Jhilmili	Jhilmili	Rautora	N 22° 50' 25.6"	E 86° 39' 50.3"	20	Ha.	13384	2,67,680.00
95	Central	Bankura South	Jhilmili	Muchikata	Gobindasole	N 22° 49' 12"	E 86° 40' 14.3"	10	Ha.	13384	1,33,840.00
96	Central	Bankura South	Fulkusma	Bagubi	Chendapathar	N 22° 46' 00.5"	E 86° 45' 10.5"	15	Ha.	13384	2,00,760.00

Sl no	Circle	Division	Range	Beat	Mouza/ Block compartment	Latitude	Longitude	Quantum of work	Unit	Unit rate(Rs.)	Total Financial Requirement (Rs.)
97	Central	Bankura South	Fulkusma	Bagdubi	Bagdubi	N 22° 46' 01.8"	E 86° 44' 51.3"	15	Ha.	13384	2,00,760.00
98	Central	Bankura South	Fulkusma	Bagdubi	Bhulagara	N 22° 47' 15.1"	E 86° 45' 23.1"	10	Ha.	13384	1,33,840.00
99	South West	Purulia	Baghmundi	Burda	Burda,68	N 23.261383	E 86.002984	10	Ha.	13384	1,33,840.00
100	South West	Purulia	Baghmundi	Burda	Burda,68	N 23.254235	E 86.015806	10	Ha.	13384	1,33,840.00
101	South West	Purulia	Kotshila	NOWAHATU	KHATANGA, 95	N23°27'44.4"	E 86°03'.57.5"	25	Ha.	13384	3,34,600.00
102	South West	Purulia	Kotshila	SIMNI	JABAR , 257	N23°27'21.95"	E 86°0'37.92"	25	Ha.	13384	3,34,600.00
103	South West	Purulia	Kotshila	MURGUMA	JAHARHATU, 1718	N23°21'11.0"	E 86°02'.34.7"	20	Ha.	13384	2,67,680.00
104	South West	Purulia	Arsha	Sirkabad	Tanashi/26	N23°15'36"	E 86°09'25"	10	Ha.	13384	1,33,840.00
105	South West	Purulia	Jhalda	Kalma	Kalma, 16	N23°27'22.66"	E 85°56'06.33"	50	Ha.	13384	6,69,200.00
106	South West	Kangsabati South	Bandwan-I	PARGORA	GANGAMAN NA/27	22°51'17"N	86°28'45"E	10	Ha.	13384	1,33,840.00
107	South West	Kangsabati South	Bandwan-I	PARGORA	DANGARJURI /105	22°48'44"N	86°28'16"E	10	Ha.	13384	1,33,840.00
108	South West	Kangsabati South	Bandwan-I	PARGORA	PATKITA/90	22°49'26"N	86°28'12"E	10	Ha.	13384	1,33,840.00
109	South West	Kangsabati South	Bandwan-I	PARGORA	Ghatihuli	22°51'31"N	86°29'14"E	10	Ha.	13384	1,33,840.00
110	South West	Kangsabati South	Bandwan-I	BANDWAN	UDALBANI/33	22°50'25"N	86°32'18"E	10	Ha.	13384	1,33,840.00
111	South West	Kangsabati South	Jamuna	Dhadka	Dhadka/109	22°47'29.02"	86°30'37.26"	10	Ha.	13384	1,33,840.00
112	South West	Kangsabati South	Jamuna	Dhadka	Madhuban/123	22°46'38.70"	86°32'09.71"	10	Ha.	13384	1,33,840.00
113	South West	Kangsabati South	Jamuna	Dhadka	Punsha/126	22°46'17.5"	86°30'54.73"	10	Ha.	13384	1,33,840.00
114	South West	Kangsabati South	Jamuna	Nanna	Ledam/119	22°44'59.25"	86°34'31.58"	10	Ha.	13384	1,33,840.00
115	South West	Kangsabati South	Jamuna	Nanna	Nanna/116	22°44'52.25"	86°34'35.58"	10	Ha.	13384	1,33,840.00
116	South West	Kangsabati South	Jamuna	Nanna	Kantagora/122	22°45'50.38"	86°33'16.69"	10	Ha.	13384	1,33,840.00
117	South West	Kangsabati South	Jamuna	Nanna	paharpur/54	22°51'06.07"	86°38'46.25"	10	Ha.	13384	1,33,840.00

Sl no	Circle	Division	Range	Beat	Mouza/ Block compartment	Latitude	Longitude	Quantum of work	Unit	Unit rate(Rs.)	Total Financial Requirement (Rs.)
118	South West	Kangsabati South	Bandwan-II	Kunchia	Asanpani	22°46'33.87"	86°26'10.35"	10	Ha.	13384	1,33,840.00
119	South West	Kangsabati South	Bandwan-II	Kunchia	Maakapali	22°48'53.04"	86°27'18.94"	10	Ha.	13384	1,33,840.00
120	South West	Kangsabati South	Manbazar-II	Kumari	Pitidiri	23°2'34"	86°34'10"	10	Ha.	13384	1,33,840.00
121	South East	Burdwan	Guskara	Pratappur	Babuisol	N23°29'55.19"	E87°34'10.09"	10	Ha.	13384	1,33,840.00
122	South East	Burdwan	Guskara	Ausgram	Borchatra	N23°31'03.7"	E87°35'20.7"	10	Ha.	13384	1,33,840.00
123	South East	Burdwan	Guskara	Ausgram	Karatia	N23°29'50.7"	E87°38'20.5"	10	Ha.	13384	1,33,840.00
124	South East	Burdwan	Panagarh	Aduria	Rangakhila	N23°32'25.7"	E87°31'07.2"	10	Ha.	13384	1,33,840.00
125	South East	Burdwan	Panagarh	Sonai	Kankora	N23°30'34.79"	E87°28'31.70"	10	Ha.	13384	1,33,840.00
126	South East	Burdwan	Panagarh	Sonai	Debsala	N23°30'27.76"	E87°29'14.44"	10	Ha.	13384	1,33,840.00
127	South East	Burdwan	Panagarh	Kanksa	Garadaha	N23°50'05.65"	E87°45'37.87"	10	Ha.	13384	1,33,840.00
128	South East	Burdwan	Durgapur	Arrah	Rupganj	N23°31'55.93"	E87°23'42.75"	15	Ha.	13384	2,00,760.00
129	South East	Birbhum	Dubrajpur	Khairasole	Ahmedpur	N 23°48'59.36"	E 87°14'09.05"	10	Ha.	13384	1,33,840.00
130	South East	Birbhum	Dubrajpur	Khairasole	Shilabatpur	N 23°48'37.09"	E 87°14'22.02"	5	Ha.	13384	66,920.00
131	South East	Birbhum	Md. Bazar	Mallarpur	Ghaga	N 23°05'09.23"	E 87°41'14.44"	15	Ha.	13384	2,00,760.00
Grand Total								1323.21			1,77,09,842.64

Multiple Shoot Cutting for the year 2022-23

Sl no	Circle	Division	Range	Beat	Mouza/ Block compartment	Latitude	Longitude	Quantum of work	Unit	Unit rate(Rs.)	Total Financial Requirement (Rs.)
1	Western	Jhargram	Gidhni	kanaisole	Mouza - Tulsiboni, J.L. no 136	22°28'15"	86°51'55"	5	Ha.	8380	41,900.00
2	Western	Jhargram	Gidhni	Godrasole	Mouza - Darpoosila J.L. no-100	22°42'83.64"	86°82'16.86"	5	Ha.	8380	41,900.00
3	Western	Jhargram	Lodhasuli	Lodhasuli	Mouza - Bhauda/666	22°38'65.75"	87°05'73.31"	15	Ha.	8380	1,25,700.00
4	Western	Jhargram	Lodhasuli	Chandri-II	KJ/782	22°34'50.24"	86°09'435.54"	15	Ha.	8380	1,25,700.00
5	Western	Jhargram	Lodhasuli	Chandri-II	KJ/911	22°33'92.68"	86°09'36.05"	10	Ha.	8380	83,800.00
6	Western	Jhargram	Jhargram	Pukuria	Khas Jangal/750	22°23'11.29"	86°56'32.78"	10	Ha.	8380	83,800.00
7	Western	Jhargram	Jhargram	Pukuria	Mouza - Dhanghori/780, Plot No. 19	22°22'05.56"	86°57'03.89"	10	Ha.	8380	83,800.00
8	Western	Jhargram	Jhargram	Bandarbhol	Mouza -Khas Jangal/731, Plot No. 325	22°28'02.33"	86°59'16.80"	10	Ha.	8380	83,800.00
9	Western	Jhargram	Jhargram	Pukuria	Mouza -Khas Jangal/731, Plot No. 150	22°24'29.02"	86°59'40.04"	10	Ha.	8380	83,800.00
10	Western	Jhargram	Parihathi	Ergoda	Mouza - Kishoripur, J.L. No. 339, 02	22°33'46.11"	86°48'53.97"	10	Ha.	8380	83,800.00
11	Western	Jhargram	Silda	Binpur	Mouza - Bara-salboni, J.L. No. 438, 47	22°33'19.90"	86°55'02.05"	10	Ha.	8380	83,800.00
12	Western	Jhargram	Jamboni	Chichira	KJ/246	22°19'36.34"	86°51'39.11"	30	Ha.	8380	2,51,400.00
13	Western	Jhargram	Bhulaveda	Kankrajhore	Mouza -Daldali, J.L. No. 31	22°70'27.09"	86°04'55.45"	10	Ha.	8380	83,800.00
14	Western	Kharagpur	Chandabila	Barpat	Telja	22°05'15.9"	86°49'16.7"	40	Ha.	8380	3,35,200.00
15	Western	Kharagpur	Chandabila	Chandabila	Tapoban	22°05'59.8"	87°01'39.7"	15	Ha.	8380	1,25,700.00
16	Western	Kharagpur	Chandabila	Chandabila	Tapoban	22°07'08.1"	87°01'47.6"	5	Ha.	8380	41,900.00
17	Western	Kharagpur	Keshorrekha	Baligeria	Saipur	21°59'30"	87°05'32"	20	Ha.	8380	1,67,600.00
18	Western	Kharagpur	Nayagram	Panchkahania	Khasjungle	22°04'22"	87°04'03"	20	Ha.	8380	1,67,600.00
19	Western	Kharagpur	Nayagram	Panchkahania	Khasjungle	22°03'03"	87°04'58"	20	Ha.	8380	1,67,600.00
20	Western	Kharagpur	Nayagram	Panchkahania	Khasjungle	22°03'12"	87°03'26"	10	Ha.	8380	83,800.00

Sl no	Circle	Division	Range	Beat	Mouza/ Block compartment	Latitude	Longitude	Quantum of work	Unit	Unit rate(Rs.)	Total Financial Requirement (Rs.)
21	Western	Kharagpur	Nayagram	Panchkahania	Khasjungle	22°02'12"	87°04'29"	30	Ha.	8380	2,51,400.00
22	Western	Medinipur	Lalgarh	Jhitka	Jhitka - 33	N-22°37'27.79"	E-87°6'1.47"	10	Ha.	8380	83,800.00
23	Western	Medinipur	Lalgarh	Jhitka	Birvanpur - 26	N-22°38'50.90"	E-87°6'44.96"	10	Ha.	8380	83,800.00
24	Western	Medinipur	Lalgarh	Jhitka	Bandi - 28	N-22°38'14.18"	E-87°5'38.96"	10	Ha.	8380	83,800.00
25	Western	Medinipur	Arabari	Minga	Bagaldoda-161	22°38'25.87"	87°14'33.74"	20	Ha.	8380	1,67,600.00
26	Western	Medinipur	Chandra	Chandra	Laxmichak-JL No.209	N-22°21'40.8"	E-87°11'38.0"	10	Ha.	8380	83,800.00
27	Western	Medinipur	Chandrakona	Dhamkuria	Aguidiha, JI.No.912	22°46'00.0"N	87°28'22.0"E	10	Ha.	8380	83,800.00
28	Western	Medinipur	Nayabasat	Akchaha	Bansdiha	22°46'44"	087°15'24"	10	Ha.	8380	83,800.00
29	Western	Medinipur	Nayabasat	Nayabasat	Nolbona - 315	N-22°44'6"	E-087°16'27"	10	Ha.	8380	83,800.00
30	Western	Medinipur	Pirakata	Ranja	Hartora	N 22°36'58.8"	E087°11'40.7"	10	Ha.	8380	83,800.00
31	Western	Medinipur	Pirakata	Bhimsole	Dharampur-94	N 22°32'56.7"	E087°09'42.3"	10	Ha.	8380	83,800.00
32	Western	Medinipur	Pirakata	Ranja	Bankisole 131	N 22°34'55.2"	E087°22'24.5"	10	Ha.	8380	83,800.00
33	Western	Medinipur	Godapiasal	Anandapur	Dhakkata 392	N 22°33'30.6"	E 087°21'56.29"	5	Ha.	8380	41,900.00
34	Western	Medinipur	Godapiasal	Anandapur	Raghunathchak	N 22°33'03.49"	E 087°22'03.86"	5	Ha.	8380	41,900.00
35	Western	Rupnarayan	Hoomgarh	Baromasia	Karasal/146	22°45'31.5"	087°13'04.4"	10	Ha.	8380	83,800.00
36	Western	Rupnarayan	Hoomgarh	Amlasuli	Harimara/30	22°83'26.96"	087°13'35.10"	10	Ha.	8380	83,800.00
37	Western	Rupnarayan	Hoomgarh	Hoomgarh	Peruajole/362	22°48'28.6"	087°16'07.5"	10	Ha.	8380	83,800.00
38	Western	Rupnarayan	Hoomgarh	Jagadanga	Krishnasole/381	22°53'38.0"	087°14'58.5"	10	Ha.	8380	83,800.00
39	Western	Rupnarayan	Amlagora	Chandabila	Chandabila/643	22°50'31.69"	087°22'27.68"	5	Ha.	8380	41,900.00
40	Western	Rupnarayan	Amlagora	Chandabila	Dhanadiha/644	22°50'8.81"	087°23'45.35"	5	Ha.	8380	41,900.00
41	Western	Rupnarayan	Amlagora	Raskundu	Rosariy/58	22°47'42.2"	087°28'45.2"	10	Ha.	8380	83,800.00
42	Western	Rupnarayan	Amlagora	Pathrisole	Jamdoba/472	22°48'28.9"	087°19'57.4"	10	Ha.	8380	83,800.00
43	Western	Rupnarayan	Amlagora	Pathrisole	Magurasole/653	22°48'46.5"	087°20'58.5"	10	Ha.	8380	83,800.00
44	Western	Rupnarayan	Goaltore	Goaltore	Panisole / JL-5	22°39'42.23"	87°10'22.28"	10	Ha.	8380	83,800.00
45	Western	Rupnarayan	Goaltore	Goaltore	Sakhavanga / JL126	22°40'58.4"	087°10'10.1"	5	Ha.	8380	41,900.00
46	Western	Rupnarayan	Goaltore	BaraPatasole	ChotoPatasole/JL-70	22°43'46"	087°07'42"	10	Ha.	8380	83,800.00
47	Western	Rupnarayan	Goaltore	Rangarh	JK688	22°40'20.4"	087°04'49.2"	5	Ha.	8380	41,900.00
48	Western	Rupnarayan	Garhbeta	Dhadika	Kharikasuli-551	22°55'39.84"	087°20'49.4"	10	Ha.	8380	83,800.00
49	Western	Rupnarayan	Mahalisai	Mahalisai-II	Sirsha-134	22°43'32.4"	087°11'09.5"	10	Ha.	8380	83,800.00
50	Western	Rupnarayan	Mahalisai	Mahalisai-II	Mahalisai-101	22°43'05.1"	087°11'10.3"	10	Ha.	8380	83,800.00
51	Western	Rupnarayan	Mahalisai	Mahalisai-II	Jirapara-91	22°43'56.7"	087°10'48.6"	10	Ha.	8380	83,800.00
52	Western	Rupnarayan	Mahalisai	Mahalisai-II	Dhamcha-141	22°44'24.9"	087°12'48.0"	5	Ha.	8380	41,900.00
53	Western	Rupnarayan	Mahalisai	Ruparghagra	Sasabedia-18	22°48'32.9"	087°05'41.5"	5	Ha.	8380	41,900.00
54	Central	Panchet	Bishmupur	Chougan	Siromonipur - 104	N 23°03'02.3"	E 087°20'22.1"	8	Ha.	8380	67,040.00

Sl no	Circle	Division	Range	Beat	Mouza/ Block compartment	Latitude	Longitude	Quantum of work	Unit	Unit rate(Rs.)	Total Financial Requirement (Rs.)
55	Central	Panchet	Bishnupur	Hereparbat	Basudevpur-107	N 23°03'07.90"	E 087°22'03.82"	7	Ha.	8380	58,660.00
56	Central	Panchet	Joypur	Machantala	Jangalmahal-85	23°03'10.48"	087°24'44.02"	10	Ha.	8380	83,800.00
57	Central	Panchet	Joypur	Kuchiakole	Khanabari-51	22°59'39.7"	087°26'26.3"	10	Ha.	8380	83,800.00
58	Central	Panchet	Joypur	Joypur	Jangalmahal-85	23°3'21.169"	087°26'13.867"	10	Ha.	8380	83,800.00
59	Central	Panchet	Onda	Chingani	Chak Krishnaasingpur-166	N-23°02'52.81"	E-087°08'36.57"	15	Ha.	8380	1,25,700.00
60	Central	Panchet	Taldangra	Asna	Tilaghagri (78)	N-23°02'16.8"	E-87°07'54.8"	15	Ha.	8380	1,25,700.00
61	Central	Panchet	Bankadaha	Amdahara	Amdahara-147	N-22°58.226"	E-087°22.361"	10	Ha.	8380	83,800.00
62	Central	Panchet	Bankadaha	Amdangra	Doumi-117	N-22°58'17"	E-87°10'16"	10	Ha.	8380	83,800.00
63	Central	Panchet	Bankadaha	Amdahara	Khanabari-113	N-22°19'37.5"	E-87°37'28"	5	Ha.	8380	41,900.00
64	Central	Bankura North	Beliatore	Beliatore	Ramchandrapur	23°18'27.03"	87°11'47.0"	20	Ha.	8380	1,67,600.00
65	Central	Bankura North	Barjora	Barjora	Saharjora			20	Ha.	8380	1,67,600.00
66	Central	Bankura North	Sonamukhi	Sonamukhi	Tiura	23°16'6.17"	87°22'22.39"	5	Ha.	8380	41,900.00
67	Central	Bankura North	Sonamukhi	Hamirhati	Pathra	23°15'20.33"	87°20'15.56"	15	Ha.	8380	1,25,700.00
68	Central	Bankura North	Radhanagar	Balarampur	Patharmora	23°18'27.03"	87°11'47.0"	20	Ha.	8380	1,67,600.00
69	Central	Bankura South	Kamalpur	Kamalpur	Patjuri Agaya	N 23°18'16"	E 86°53'26"	5	Ha.	8380	41,900.00
70	Central	Bankura South	Pirrogari	Parsola	Gilripahari	N 22°92'09.99"	E 86°93'44.83"	10	Ha.	8380	83,800.00
71	Central	Bankura South	Simlapal	Simlapal	Kansachara	N 22°57'59.5"	E 087°02'59.8"	10	Ha.	8380	83,800.00
72	Central	Bankura South	Simlapal	Simlapal	Taldha	N 22°57'57.7"	E 087°03'51.6"	10	Ha.	8380	83,800.00
73	Central	Bankura South	Simlapal	Baricha	Keothhara	N 22°55'14.8"	E 087°11'26.9"	20	Ha.	8380	1,67,600.00
74	Central	Bankura South	Sarenga	Ambakra	Dhanisukni	N 22°51'13"	E 087°03'18"	10	Ha.	8380	83,800.00
75	Central	Bankura South	Sarenga	Dubrajpur	Dubrajpur	N 22°51'14"	E 087°06'35"	20	Ha.	8380	1,67,600.00
76	Central	Bankura South	Matgoda	Matgoda - I	Jharia	N 22°49'15.05"	E 086°51'49.30"	20	Ha.	8380	1,67,600.00
77	Central	Bankura South	Jhilmili	Jhilmili	Sareshbaid	N 22°48'55.2"	E 086°36'51.9"	10	Ha.	8380	83,800.00
78	Central	Bankura South	Jhilmili	Jhilmili	Rangarh	N 22°50'31.7"	E 086°40'22.9"	5	Ha.	8380	41,900.00
79	Central	Panchet	Bishnupur	Chougan	Siromonipur - 104	N 23°03'02.3"	E 087°20'22.1"	8	Ha.	8380	67,040.00
80	Central	Panchet	Bishnupur	Hereparbat	Basudevpur-107	N 23°03'07.90"	E 087°22'03.82"	7	Ha.	8380	58,660.00
81	Central	Panchet	Joypur	Machantala	Jangalmahal-85	23°03'10.48"	087°24'44.02"	10	Ha.	8380	83,800.00
82	Central	Panchet	Joypur	Kuchiakole	Khanabari-51	22°59'39.7"	087°26'26.3"	10	Ha.	8380	83,800.00
83	Central	Panchet	Joypur	Joypur	Jangalmahal-85	23°3'21.169"	087°26'13.867"	10	Ha.	8380	83,800.00
84	Central	Panchet	Onda	Chingani	Chak Krishnaasingpur-166	N-23°02'52.81"	E-087°08'36.57"	15.668	Ha.	8380	1,31,297.84
85	Central	Panchet	Taldangra	Asna	Tilaghagri (78)	N-23°02'16.8"	E-87°07'54.8"	15	Ha.	8380	1,25,700.00
86	Central	Panchet	Bankadaha	Amdahara	Amdahara-147	N-22°58.226"	E-087°22.361"	10	Ha.	8380	83,800.00
87	Central	Panchet	Bankadaha	Amdangra	Doumi-117	N-22°58'17"	E-87°10'16"	10	Ha.	8380	83,800.00
88	Central	Panchet	Bankadaha	Amdahara	Khanabari-113	N-22°19'37.5"	E-87°37'28"	5	Ha.	8380	41,900.00

Sl no	Circle	Division	Range	Beat	Mouza/ Block compartment	Latitude	Longitude	Quantum of work	Unit	Unit rate(Rs.)	Total Financial Requirement (Rs.)
89	South West	Purulia	Baghmundi	Baghmundi	Nischintapur, 63	N 23.227268	E 86.010121	10	Ha.	8380	83,800.00
90	South West	Purulia	Baghmundi	Baghmundi	Charida, 89	N 23.218962	E 86.041604	10	Ha.	8380	83,800.00
91	South West	Purulia	Baghmundi	Burda	Burda,68	N 23.257060	E 86.006709	10	Ha.	8380	83,800.00
92	South West	Purulia	Kotshila	MURGUMA	GOBINDAPUR, 2	N 23°18'28.36"	E 86°2'08.66"	20	Ha.	8380	1,67,600.00
93	South West	Purulia	Kotshila	MURGUMA	BARADIH, 104	N 23°18'50.90"	E 86°2'19.86"	10	Ha.	8380	83,800.00
94	South West	Purulia	Kotshila	MURGUMA	GAJRAIDIH, 27, 28	N 23°18'08.23"	E 86°3'21.97"	20	Ha.	8380	1,67,600.00
95	South West	Purulia	Balarampur	Bersa	Bersa	N 23°08'28"	E 086°11'47"	10	Ha.	8380	83,800.00
96	South West	Purulia	Balarampur	Bersa	Gerua	N 23°06'13"	E 086°10'32"	10	Ha.	8380	83,800.00
97	South West	Purulia	Balarampur	Bersa	Ulidih	N 23°07'37"	E 086°11'28"	15	Ha.	8380	1,25,700.00
98	South West	Purulia	Balarampur	Balarampur	Erka Ichadh	N 23°04'41"	E 086°09'38"	20	Ha.	8380	1,67,600.00
99	South West	Purulia	Matha	Matha	Matha	N-23.121556	E-86.077139	5	Ha.	8380	41,900.00
100	South West	Purulia	Ajodhya	Ajodhya	Kajjharma.117	N23°19'36"	E086°16'75"	10	Ha.	8380	83,800.00
101	South West	Kangsabati South	Manbazar-II	Jamtoria	Chequa	22°8'78	86.672	10	Ha.	8380	83,800.00
102	South West	Kangsabati South	Manbazar-II	Jamtoria	Belgoria	22°51'49"	86°41'13"	10	Ha.	8380	83,800.00
103	South West	Kangsabati South	Manbazar-II	Jamtoria	Kalajharna	22°52'24"	86°42'0"	20	Ha.	8380	1,67,600.00
104	South West	Kangsabati South	Manbazar-II	Jamtoria	golapara	22.879822	86.651817	5	Ha.	8380	41,900.00
105	South West	Kangsabati South	Barndwan-I	BANDWAN	LEDASAL/83	22°48'39" N	86°14"E	10	Ha.	8380	83,800.00
106	South West	Kangsabati South	Barndwan-I	BANDWAN	POPO/85	22°49'02" N	86°3'2'05"E	10	Ha.	8380	83,800.00
107	South West	Kangsabati South	Barndwan-I	PARGORA	PATKITA/90	22°49'47"N	86°28'10"E	10	Ha.	8380	83,800.00
108	South West	Kangsabati South	Barndwan-I	PARGORA	GHATHULI/89	22°50'36"N	86°29'04"E	10	Ha.	8380	83,800.00
109	South West	Kangsabati South	Barndwan-I	BANDWAN	BARUDIH/84	22°48'13"N	86°31'26"E	10	Ha.	8380	83,800.00

Sl no	Circle	Division	Range	Beat	Mouza/ Block compartment	Latitude	Longitude	Quantum of work	Unit	Unit rate(Rs.)	Total Financial Requirement (Rs.)
110	South West	Kangsabati South	Barndwan-I	BANDWAN	LEDASHAL/83	22°48'45"N	86°32'35"E	10	Ha.	8380	83,800.00
111	South West	Kangsabati South	Barndwan-I	BANDWAN	GHAGRA/82	22°49'39"N	86°33'12"E	10	Ha.	8380	83,800.00
112	South West	Kangsabati South	Bandwan-II	Kunchia	Maakapali	22°49'00.62"	86°27'04.30"	15	Ha.	8380	1,25,700.00
113	South West	Kangsabati South	Bandwan-II	kunchia	Kunchia	22°47'07.82"	86°26'38.50"	15	Ha.	8380	1,25,700.00
114	South West	Kangsabati South	Jamuna	Kuilapal	Sindrihuli	22°48'06.22"	86°35'28.62"	15	Ha.	8380	1,25,700.00
115	South West	Kangsabati South	Jamuna	Kuilapal	Kuilapal	22°50'11.68"	86°37'53.35"	15	Ha.	8380	1,25,700.00
116	South West	Kangsabati South	Jamuna	Dhadka	Dhadka/109	22°47'53.58"	86°30'44.25"	15	Ha.	8380	1,25,700.00
117	South West	Kangsabati South	Jamuna	Dhadka	Dhanpora/111	22°47'47.58"	86°31'27.83"	10	Ha.	8380	83,800.00
118	Northern	Baikunthapur	Ambari		SMG-10	26°40'32.0" to 26°40'32.2"	88°29'68.5" to 88°29'81.8"	10	ha	8380	83,800.00
119	Northern	Baikunthapur	Sarugarah		DG-12	26°44'29.3" to 26°44'7.3"	88°28'8.1" to 88°28'28.6"	5	ha	8380	41,900.00
120	Northern	Baikunthapur	Dabgram		Farabari9	26°43'52.6"	88°29'26.4"	5	ha	8380	41,900.00
121	South East	Burdwan	Durgapur	Gopalpur	Trilokchandrapur	N23°31'25.38"	E87°26'09.54"	10	Ha.	8380	83,800.00
122	South East	Burdwan	Durgapur	Basudha	Bistapur	N23°35'01.60"	E87°27'54.28"	10	Ha.	8380	83,800.00
123	South East	Burdwan	Durgapur	Gopalpur	Domra	N23°31'42.60"	E87°26'49.21"	20	Ha.	8380	1,67,600.00
124	South East	Burdwan	Panagarh	Khandari	Moukota	N23°30'917"	E87°32'735"	10	Ha.	8380	83,800.00
125	South East	Burdwan	Panagarh	Khandari	Bhatkunda	N23°30'11.53"	E87°33'10.50"	20	Ha.	8380	1,67,600.00
126	South East	Burdwan	Guskara	Pratappur	Bahamanpur	N23°49'39.88"	E87°60'47.70"	10	Ha.	8380	83,800.00
127	South East	Burdwan	Guskara	Pratappur	Ramharipur	N23°30'26.09"	E87°34'52.19"	30	Ha.	8380	2,51,400.00
128	South East	Burdwan	Guskara	Bhalkei	Jadavganj	N23°28'41.0"	E87°39'04.84"	10	Ha.	8380	83,800.00
129	South East	Burdwan	Guskara	Bhalkei	Bhalkei	N23°26'09.3"	E87°36'09.39"	10	Ha.	8380	83,800.00
130	South East	Birbhum	Dubrajpur	khairasole	Chuegarh	N 23°49'12.35"	E 87°16'29.01"	45	Ha.	8380	3,77,100.00
131	South East	Birbhum	Dubrajpur	khairasole	Chalunibarh	N 23°49'12.11"	E 87°15'52.44"	25	Ha.	8380	2,09,500.00
132	South East	Birbhum	MD Bazar	Mallarpur	Ghaga	N 24°04'29.68"	E 87°39'26.46"	10	Ha.	8380	83,800.00
133	South East	Birbhum	MD Bazar	Rashpur	Nijuri	N 23°58'12.06"	E 87°29'25.84"	10	Ha.	8380	83,800.00
Grand Total								1590.67			1,33,29,797.84

Raising quality planting materials for mitigate air pollution (Creation of Nursery, Advanced done in 2021-22)

Sl No.	Circle	Division	City	Latitude	Longitude	Physical	Unit	Rate (Rs.)	Financial Requirement (Rs.)
1	South-East	Durgapur	Durgapur	N 26°47'44.93"	E 88°21'32.74"				
2	South-East	Durgapur	Raniganj	N27°05'447"	E88°39'089"	62000	Nos	7.64	4,73,531.00
3	South-East	Durgapur	Asansol	N 26°56'050"	E 88°14'453"				
Total						62,000			4,73,531.00

Silvicultural operations in forests for the year 2022-23

SI No	Circle	Division	Nature of Works	Range	Beat	Mouza & Plot for SB & Block Compartment for NB	Latitude	Longitude	Physical	Unit	Rate (Rs.)	Financial (Rs.)
1	Research	Silviculture North	Maintenance of Plus trees	JRR	HQ	JPG Div			100	No	1,600.00	1,60,000.00
2	Research	Silviculture North	Poro Research Station	BCR	HQ	Poro	N 26°33'51.53"	E 89°29'04.77"	20	Ha	50,000.00	10,00,000.00
3	Research	Silviculture North	Maintenance of Seed stand	SLR, JRR	HQ	JPG, BKP			40	Ha	5,000.00	2,00,000.00
4	Research	Silviculture North	Salugara Research Station maintenance	SLR	SLR	DG 9	N26°45'33.09"	E88°27'39.47"	15	Ha	20,000.00	3,00,000.00
5	Research	Silviculture North	Creation of 1 ha clonal hedge	SLR	SLR	DG 9	N 26°45'33.09"	E 88°27'39.47"	1	Ha	2,50,000.00	2,50,000.00
6	Research	Silviculture North	Renovation of Mist Chamber	BCR	HQ	Rajabhatkhawa	26°37'00.6"	089°31'55.7"	1	No	50,000.00	50,000.00
7	Research	Silviculture North	Renovation of Mist Chamber	BCR	HQ	Rajabhatkhawa	26°37'06.7"	089°31'54.6"	1	No	50,000.00	50,000.00
8	Research	Silviculture North	Renovation of Mist Chamber	JRR	HQ	Lataguri - 1	26°45'42"	88°46'09"	1	No	50,000.00	50,000.00
9	Research	Silviculture North	Renovation of Mist Chamber	JRR	HQ	Lataguri - 1	26°43'31"	88°46'10"	1	No	50,000.00	50,000.00
10	Research	Silviculture North	Renovation of Mist Chamber	SLR	SLR	Dabgram - 7	26°46'21.77"	088°27'20.76"	1	No	50,000.00	50,000.00
11	Research	Silviculture North	Maintenance of Poly Turmal Chamber 3 Nos	BCR	HQ	SRVK-15	26°37'06.4"	089°31'56.9"	3	No	15,000.00	45,000.00
12	Research	Silviculture North	Maintenance of Clonal hedge Garden	BCR	HQ	SRVK-15	26°37'06.3"	089°31'56.3"	1	Ha	39,500.00	39,500.00
13	Research	Silviculture North	Maintenance of Clonal hedge Garden	SLR	Salugara	Dabgram - 7	26°46'21.77"	088°27'20.76"	1	Ha	39,500.00	39,500.00
14	Research	Silviculture North	Maintenance of Fencing at Modern Nursery	BCR	HQ	SRVK-15	26°37'05.7"	089°31'57.3"	200	mt	300.00	60,000.00
15	Research	Silviculture North	Preparation Compost Manure	SLR	Salugara Beat	Dabgram - 7	26°46'21.77"	088°27'20.76"	3	Charge	12,000.00	36,000.00
16	Research	Silviculture North	Nursery Maintenance	SLR	Salugara Beat	Dabgram - 7	26°46'21.77"	088°27'20.76"	1	No	50,000.00	50,000.00
17	Research	Silviculture North	Raising Mini Cuttings	SLR	Salugara Beat	Dabgram - 7	26°46'21.77"	088°27'20.76"	5	No	14,000.00	70,000.00
18	Research	Silviculture North	Energised Fencing	SLR	Salugara	Dabgram-9	26°45'31"	088°27'40"	2.5	Km	4,00,000.00	10,00,000.00
19	Research	Silviculture North	1st year maintenance of seed stand orchard including fencing	Jalpaiguri Research		Sursuti-3	26°45'26"N	86°58'49"E	5	Ha	30,000.00	1,50,000.00
20	Research	Silviculture North	1st year maintenance of seed stand orchard including fencing	Jalpaiguri Research		Khairbandar-1	26°41'01"N	88°48'21"E	5	Ha	30,000.00	1,50,000.00

SI No	Circle	Division	Nature of Works	Range	Beat	Mouza & Plot for SB & Block Compartment for NB	Latitude	Longitude	Physical	Unit	Rate (Rs.)	Financial (Rs.)
21	Research	Silviculture North	1st year maintenance of seed stand orchard including fencing	Buxa CoohBehar Research		DPO-6	26°33'56.4"N	88°31'46.2"E	5	Ha	30,000.00	1,50,000.00
22	Research	Silviculture South	Maintenance of modern nurseries	Arabari Research		Chandmura	22°40'58.5"N	087°20'30.5"E	1	no	200000	2,00,000.00
23	Research	Silviculture South	Maintenance of modern nurseries	Beliatore		Barjora	23°19'12.8"N	087°12'86.5"E	1	no	200000	2,00,000.00
24	Research	Silviculture South	Creation of clonal hedge for Acacia auriculiformis including raising cutting from the selected source	Arabari Beliatore		Chandmura Barjora	22°40'58.5"N 23°19'12.8"N	087°20'30.5"E 087°12'86.5"E	1.5	Ha	350000	5,25,000.00
25	Research	Silviculture South	Improvement of Research plot at Golapichak	AFR		Golapichak	22°26'34.5"	87°18'36.9"	4	Ha	75000	3,00,000.00
26	Research	Silviculture South	1st year maintenance of seed stand orchard including fencing	Arabari Research		Ghagra	22°41'49.30"N	87°19'54.00"E	5	Ha	30,000.00	1,50,000.00
27	Research	Silviculture South	1st year maintenance of seed stand orchard including fencing	Beliatore Research		Dharampur	23°21'5.20"N	87°13'31.20"E	5	Ha	30,000.00	1,50,000.00
28	Research	Silviculture South	1st year maintenance of seed stand orchard including fencing	Jhargram Research		Amlachati	23°22'58.35"N	87°02'34.77"E	5	Ha	30,000.00	1,50,000.00
29	Research	Silviculture South	1st year maintenance of seed stand orchard including fencing	Ranibandh Research		Dhengakend	23°09'41.49"N	86°55'54.00"E	5	Ha	30,000.00	1,50,000.00
30	Research	Silviculture South	1st year maintenance of seed stand orchard including fencing	Purulia Research		Deorang	23°09'41.49"N	86°58'44.5"E	5	Ha	30,000.00	1,50,000.00
31	Research	Silviculture Hill	Making new Hardening Chamber	KRR		Nursery II, Sukna	N26°47'705"	E88°21'717"	1	no	250000	2,50,000.00
32	Research	Silviculture Hill	Setting up of new Clonal hedge for Gamar and Teak by procuring clonal seedling from certified sources	KLHR		Bhuttabari Nursery	N26°56'06.87"	E88°41'44.83"	2	Ha	250000	5,00,000.00
33	Research	Silviculture Hill	Maintenance of clonal hedge of Castanopsis at Leborg including infilling	HRR II		Leborg	N27°03'05.0"	E88°16'30.0"	0.5	Ha	150000	75,000.00
34	Research	Silviculture Hill	Raising grafted seedling for making CSO	KRR		Nursery new (RIDF)	N26°47'726"	E88°21'669"	4000	no	30	1,20,000.00
35	Research	Silviculture Hill	Propagation of Vegetative cutting- ten thousand nos	KLHR		Bhuttabari Nursery	N26°56'06.87"	E88°41'44.83"	10000	no	15	1,50,000.00

SI No	Circle	Division	Nature of Works	Range	Beat	Mouza & Plot for SB & Block Compartment for NB	Latitude	Longitude	Physical	Unit	Rate (Rs.)	Financial (Rs.)
36	Research	Silviculture Hill	Survey of invasive species in the foothills, identification and documentation.	HRR-I		Darjeeling	N27°02'24"	E88°15'55"	1	Unit	300000	3,00,000.00
37	Research	Silviculture Hill	Development of propagation protocol for medicinal herbs and shrubs and its documentation	KUHR		Lava nursery	N27°05'007"	E88°39'966"	40	Species	5000	2,00,000.00
38	Research	Silviculture Hill	Erecting fencing around nursery at Lava	KUHR		Lava nursery	N27°05'007"	E88°39'966"	175	Rmt	2000	3,50,000.00
39	Research	Silviculture Hill	Maintenance and evaluation of plus trees 75 no	HRR-I		Darjeeling	N27°02'24"	E88°15'55"	75	no	1600	1,20,000.00
Total												79,90,000.00

Thinnig of seed stands for the year 2022-23

Sl No	Circle	Division	Range	Beat	Mouza & Plot for SB & Block Compartment for NB	Latitude	Longitude	Physical	Unit	Rate (Rs.)	Financial Requirement(Rs.)
1	Research	Silviculture North	BCR	HQ.	South Rajabhatkhawa-9	26°37'46.2	089°30'48.1	40	Ha	40,000.00	16,00,000.00
2	Research	Silviculture North	BCR	HQ.	Damanpur-3	26°32'26.8"	089°32'63.3"				
3	Research	Silviculture North	BCR	HQ.	Gadadhar-3	26°35'02.6"	089°36'32.0"				
4	Research	Silviculture North	JRR	HQ.	Lataguri - 2	26°70'60.50"	88°77'87.69"				
5	Research	Silviculture North	JRR	HQ.	Khairbandar-1	26°86'58.33"	88°80'44.44"				
6	Research	Silviculture North	JRR	HQ.	Lataguri - 2	26°41'36"	88°47'10.50"				
7	Research	Silviculture North	JRR	HQ.	Sursuti - 5	26°74'38.88"	88°76'61.11"				
8	Research	Silviculture North	SRR	HQ.	Panighata	26°38'70.80"	88°10'92.80"				
9	Research	Silviculture North	SRR	HQ.	Panighata	26°47'95.30"	88°92'62"				
10	Research	Silviculture North	SRR	HQ.	Hurulua	26°38'77.10"	88°10'85.70"				
11	Research	Silviculture North	SRR	HQ.	Tukriajhar	26°39'40.80"	88°11'43.70"				
12	Research	Silviculture Hill	KRR		Sukna Adalpur	N26°46'754"	E88°21'130"				
13	Research	Silviculture Hill	KRR		Sukna Adalpur	N26°46'738"	E88°21'797"				
14	Research	Silviculture Hill	KRR		Sukna Adalpur	N26°46'741"	E88°21'250"				
15	Research	Silviculture Hill	KRR		Sukna Adalpur	N26°46'853"	E88°21'204"				
16	Research	Silviculture Hill	KRR		Nambung lat	N26°50'270"	E88°16'340"				
17	Research	Silviculture Hill	KRR		Kyanuka	N26°48'438"	E88°21'345"				

Sl No	Circle	Division	Range	Beat	Mouza & Plot for SB & Block Compartment for NB	Latitude	Longitude	Physical	Unit	Rate (Rs.)	Financial Requirement(Rs.)
18	Research	Silviculture Hill	KRR		Sukna	N26°47'585"	E88°21'365"	40	Ha	40,000.00	16,00,000.00
19	Research	Silviculture Hill	KRR		Sukan	N26°48'156"	E88°21'192"				
20	Research	Silviculture Hill	KRR		Kyanuka	N26°47'482"	E88°21'128"				
21	Research	Silviculture Hill	KRR		Kyanuka	N26°47'196"	E88°21'279"				
22	Research	Silviculture Hill	KRR		Kandung	N26°57'199"	E88°25'446"				
23	Research	Silviculture Hill	KRR		Kandung	N26°57'181"	E88°25'509"				
24	Research	Silviculture Hill	KLHR		Mal-8	N26°55'48.55"	E88°41'56.65"				
25	Research	Silviculture Hill	KLHR		Mal-8	N26°55'54.23"	E88°41'52.75"				
26	Research	Silviculture Hill	KLHR		Mal-8	N26°55'54.23"	E88°41'52.75"				
27	Research	Silviculture Hill	KLHR		Mal-8	N26°55'54.23"	E88°41'52.75"				
28	Research	Silviculture Hill	KLHR		Mal-8	N26°55'54.23"	E88°41'52.75"				
29	Research	Silviculture Hill	KLHR		Mal-7	N26°56'06.4"	E88°42'40.8"				
30	Research	Silviculture Hill	KLHR		Mal-13 (Kumani)	N26°56'07.7"	E88°42'31.0"				
31	Research	Silviculture Hill	KLHR		Mangpong	N26°52'32.29"	E88°46'42.12"				
32	Research	Silviculture Hill	KLHR		Paren	N27°02'22.34"	E88°51'55.84"				
Total								80			32,00,000.00

Research on Protection of Earthen Embankment in Sundarban Mangrove Forest through vegetation solution							
SL No	Nature of Works	Circle	Division	Location	Latitude	Longitude	Financial Requirement (Rs.)
1	Protection of coastal areas and earthen embankments through vegetative solutions bio starts	SBR	South 24 Parganas	Narayani Mandir, Gopalinagar, Patharpratima block	N 21°47'29.91"	E 088°21'19.96"	46,48,282.00
2	Protection of earthen embankments through vegetative solutions over 2 kms	SBR	South 24 Parganas	Sau gheri, Dhoblat	N 21°63'749"	E 088°13'920"	40,11,450.00
3	Protection of coastal areas and earthen embankments through vegetative solutions (through Asian Forum for Environment [SAFE])	SBR	South 24 Parganas	Abdul Mollar Tek at Deulbari Debipur to Canal Mouth at deulbari Debipur (2.1 km)	N 22°09'32.4"	E 088°36'46.8"	50,01,295.00
4	Protection of coastal areas and earthen embankments through vegetative solutions Jharkhali by Mrs. Nira Sen Sarkar	SBR	South 24 Parganas	Jharkhali River side	N 22°01'03"	E 088°41'11"	41,64,564.00
5	Protecting of Nayachar Isle against erosion through vegetative solutions (extended area of SBR)	Western	Purba Medinipur	Hooghly River side	N 22°0'5.004"	E 088°7'13.5804"	42,13,000.00
Total							2,20,38,591.00

Studies on Agro forestry, Medicinal Plants & REDD+ for the year 2022-23			
SL No	Nature of Works	Location	Financial Requirement (Rs.)
1	Study on the potential of Agro Forestry in West Bengal	throughout fringe villages of West Bengal	20,00,000.00
2	Study on the potential of Medicinal Plants cultivation in West Bengal(near FPC areas)	throughout fringe villages of West Bengal	20,00,000.00
3	Establishment of REDD+ on Climate Change mitigation studies	West Bengal	20,00,000.00
Total			60,00,000.00

Forest protection- Engagement of Labour from JFMC to help staff in patrolling and raid and to combat elephant depredation

Sl. No.	Circle	Division	Range	Beat	Mouza & Plot for SB & Block Comptt. for NB	Latitude	Longitude	Quantum of work	Unit	Unit rate (Rs.)	Total Financial requirement (Rs.)
1	BTR	BTR East	Buxaduar	Buxaroad	All Comprt	26°43'46.20"	89°33'25.20"	80	PDS	268	21,440.00
2	BTR	BTR East	Buxaduar	Santalabari	All Comprt	26°44'05.00"	89°34'15.00"	80	PDS	268	21,440.00
3	BTR	BTR East	Buxaduar	Chunabhathi	All Comprt	26°44'46.20"	89°33'44.10"	80	PDS	268	21,440.00
4	BTR	BTR East	Buxaduar	Buxaduar	All Comprt	26°44'59.20"	89°34'34.48"	78	PDS	268	20,904.00
5	BTR	BTR East	Hatipota	Hatipota	All Compartment	26°40'42"	89°41'57"	159	PDS	268	42,612.00
6	BTR	BTR East	Hatipota	Chunia	All Compartment	26°39'33"	89°40'26"	159	PDS	268	42,612.00
7	BTR	BTR East	Bholka	Ghoranara	SBH-2b, SBH-1	N26°32'53.5"	E089°49'14.9"	80	PDS	268	21,440.00
8	BTR	BTR East	Bholka	Barobisha	SBH-2b, SBH-2	N26°49'60.21"	E089°83'86.54"	80	PDS	268	21,440.00
9	BTR	BTR East	Bholka	Chengmari	SBH-2b, SBH-3	N26°58'73.08"	E089°85'61.81"	80	PDS	268	21,440.00
10	BTR	BTR East	Bholka	Balapara	SBH-2b, SBH-4	N26°55'42.85"	E089°86'19.86"	78	PDS	268	20,904.00
11	BTR	BTR East	Kumargram	New lands		26°40'52.08"	89°47'57.56"	106	PDS	268	28,408.00
12	BTR	BTR East	Kumargram	Kumargram		26°41'32.92"	89°50'33.44"	106	PDS	268	28,408.00
13	BTR	BTR East	Kumargram	Sankosh.		26°40'12.60"	89°51'17.45"	106	PDS	268	28,408.00
14	BTR	BTR East	North Rydak	Kartick	Rydak Mauza	N26°38'31.1"	E 89°43' 21.2"	110	PDS	268	29,480.00
15	BTR	BTR East	North Rydak	Mainabari	Comp- NR-01	N26°38'31.1"	E 89°43' 21.2"	110	PDS	268	29,480.00
16	BTR	BTR East	North Rydak	Tiamari	Comp- SR-02	N26°38'31.1"	E 89°43' 21.2"	110	PDS	268	29,480.00
17	BTR	BTR East	South Rydak	South Rydak	Comp- SR-01	N26°34'08.56"	E 89°45' 18.46"	80	PDS	268	21,440.00
18	BTR	BTR East	South Rydak	Chipra	Comp-SR-07	N26°32'12.57"	E 89°44'00.49"	80	PDS	268	21,440.00
19	BTR	BTR East	South Rydak	Marakhata	Comp-MKT-01	N26°30'56"	E 89°43' 55.1"	80	PDS	268	21,440.00
20	BTR	BTR East	South Rydak	Narathali	Comp- NRT-02	N26°30'09.3"	E89°44'03.9"	90	PDS	268	24,120.00
21	BTR	BTR East	Jainti	North Jainty	All Comprt	26°41'55.20"	89°36'33.10"	80	PDS	268	21,440.00
22	BTR	BTR East	Jainti	South Jainty	All Comprt	26°37'42.00"	89°40'8.60"	80	PDS	268	21,440.00
23	BTR	BTR East	Jainti	Phaskhawa	All Comprt	26°41'55.20"	89°36'33.10"	80	PDS	268	21,440.00
24	BTR	BTR East	Jainti	Bhutiabasti	All Comprt	26°41'55.20"	89°36'33.10"	78	PDS	268	20,904.00
25	BTR	BTR West	HTG	Bhutri	All Comprt	26°41'24.94"	89°24'02.94"	80	PDS	268	21,440.00
26	BTR	BTR West	HTG	Rangamati		26°11'21.09"	89°21'12.14"	80	PDS	268	21,440.00
27	BTR	BTR West	HTG	Bharnabari		26°31'02.24"	89°31'13.04"	81	PDS	268	21,708.00
28	BTR	BTR West	HTG	Gudamdabri		26°21'12.24"	89°21'11.04"	81	PDS	268	21,708.00
29	BTR	BTR West	PANA	PANA		26°04'608.3"	89°28'13.8"	80	PDS	268	21,440.00
30	BTR	BTR West	PANA	Gangutia		26°42'05.7"	89°30'51.6"	80	PDS	268	21,440.00

Sl. No.	Circle	Division	Range	Beat	Mouza & Plot for SB & Block Comptt. for NB	Latitude	Longitude	Quantum of work	Unit	Unit rate (Rs.)	Total Financial requirement (Rs.)
31	BTR	BTR West	PANA	Adma		26°45'58.1"	89°30'36.2"	81	PDS	268	21,708.00
32	BTR	BTR West	PANA	Raimatang		26°45'55.2"	89°30'36.9"	81	PDS	268	21,708.00
33	BTR	BTR West	NMT	E.Nimati		26°39'07.0"	89°26'15.0"	107	PDS	268	28,676.00
34	BTR	BTR West	NMT	W.Nimati		26°31'17.2"	89°21'05.2"	107	PDS	268	28,676.00
35	BTR	BTR West	NMT	W.Poro		26°29'02.0"	89°21'25.3"	108	PDS	268	28,944.00
36	BTR	BTR West	EDPO	SRVK		26°37'04.9"	89°31'39.8"	107	PDS	268	28,676.00
37	BTR	BTR West	EDPO	Checko		26°32'57.6"	89°33'09.1"	107	PDS	268	28,676.00
38	BTR	BTR West	EDPO	Damanpur		26°33'19.3"	89°31'58.6"	108	PDS	268	28,944.00
39	BTR	BTR West	WDPO	Poro East		26°33'38.2"	89°31'23.6"	107	PDS	268	28,676.00
40	BTR	BTR West	WDPO	East Garam		26°32'28.2"	89°30'22.6"	107	PDS	268	28,676.00
41	BTR	BTR West	WDPO	West Garam		26°31'20.9"	89°31'21.5"	108	PDS	268	28,944.00
42	BTR	BTR West	WRVK	WRVK		26°37'06.52"	89°31'35.26"	79	PDS	268	21,172.00
43	BTR	BTR West	WRVK	NRVK		26°37'06.52"	89°31'35.26"	80	PDS	268	21,440.00
44	BTR	BTR West	WRVK	CRVK		26°37'06.52"	89°31'35.26"	79	PDS	268	21,172.00
45	BTR	BTR West	WRVK	DIMA		26°37'46.94"	89°31'00.70"	80	PDS	268	21,440.00
46	BTR	BTR West	ERVK	GADADHAR		26°33'34.9"	89°36'50.01"	107	PDS	268	28,676.00
47	BTR	BTR West	ERVK	S.PANBARI		26°32'14.2"	89°33'35.21"	107	PDS	268	28,676.00
48	BTR	BTR West	ERVK	N.PANBARI		26°30'03.9"	89°32'15.11"	108	PDS	268	28,944.00
49	Western	Jhargram	Belpahari	Range HQ	Under Jurisdiction of Belpahari Range	22°62'97.65"	86°76'97.6"	50	PDS	268	13,400.00
50	Western	Jhargram	Bhulaveda	Range HQ	Under Jurisdiction of Bhulaveda Range	22°69'43.41"	86°70'02.53"	46	PDS	268	12,328.00
51	Western	Jhargram	Jamboni	Range HQ	Under Jurisdiction of Jamboni Range	22°26'58.14"	86°54'13.33"	50	PDS	268	13,400.00
52	Western	Jhargram	Jhargram	Range HQ	Under Jurisdiction of Jhargram Range	22°27'37.57"	86°56'58.76"	150	PDS	268	40,200.00
53	Western	Jhargram	Manikpara	Range HQ	Under Jurisdiction of Manikpara Range	22°21'49.02"	87°07'19.84"	100	PDS	268	26,800.00
54	Western	Jhargram	Lodhasuli	Range HQ	Under Jurisdiction of Lodhasuli Range	22°20'07.00"	87°02'47.56"	50	PDS	268	13,400.00

Sl. No.	Circle	Division	Range	Beat	Mouza & Plot for SB & Block Comptt. for NB	Latitude	Longitude	Quantum of work	Unit	Unit rate (Rs.)	Total Financial requirement (Rs.)
55	Western	Jhargram	Gopiballavpur	Range HQ	Under Jurisdiction of Gopiballavpur Range	22°11'38"	86°55'29"	50	PDS	268	13,400.00
56	Western	Jhargram	Girdhni	Range HQ	Under Jurisdiction of Girdhni Range	22°29'34"	86°50'46"	200	PDS	268	53,600.00
57	Western	Jhargram	Silda	Range HQ	Under Jurisdiction of Silda Range	22°57'14.19"	86°02'56.31"	50	PDS	268	13,400.00
58	Western	Kharagpur	Keshorrekha	Range Jurisdiction		-	-	200	PDS	268	53,600.00
59	Western	Kharagpur	Chandabila	Range Jurisdiction		-	-	300	PDS	268	80,400.00
60	Western	Kharagpur	Belda	Range Jurisdiction		-	-	200	PDS	268	53,600.00
61	Western	Kharagpur	Nayagram	Range Jurisdiction		-	-	300	PDS	268	80,400.00
62	Western	Kharagpur	Kalaikunda	Range Jurisdiction		-	-	300	PDS	268	80,400.00
63	Western	Kharagpur	Hijli	Range Jurisdiction		-	-	200	PDS	268	53,600.00
64	Western	Medinipur	All					700	PDS	268	1,87,600.00
65	SBR	Nadia Murshidabad						800	PDS	268	2,14,400.00
66	Central	Bankura North	All Range	All Beat				700	PDS	268	1,87,600.00
67	Central	Bankura South	Bankura	Ratanpur, Punisole, Bankura	Range Jurisdiction			50	PDS	268	13,400.00
68	Central	Bankura South	Indpur	Indpur, Hatogram, Chhingra & Mohisdobra	Range Jurisdiction			50	PDS	268	13,400.00
69	Central	Bankura South	Khatra	Khatra -I & II, Kesia, Mukutmonipur	Range Jurisdiction			50	PDS	268	13,400.00
70	Central	Bankura South	Hirbundh	Hirbundh-I & II and Molian	Range Jurisdiction			50	PDS	268	13,400.00

Sl. No.	Circle	Division	Range	Beat	Mouza & Plot for SB & Block Comptt. for NB	Latitude	Longitude	Quantum of work	Unit	Unit rate (Rs.)	Total Financial requirement (Rs.)
71	Central	Bankura South	Ranibundh	Ranibundh, Ambikanagar & Punshya, Banpukuria	Range Jurisdiction			250	PDS	268	67,000.00
72	Central	Bankura South	Jhilmili	Jhilmili, Muchikata	Range Jurisdiction			250	PDS	268	67,000.00
73	Central	Bankura South	Motgoda	Motgoda-I & II and Pirra	Range Jurisdiction			150	PDS	268	40,200.00
74	Central	Bankura South	Pirrogari	Pirrogari - I & II, Parsola	Range Jurisdiction			50	PDS	268	13,400.00
75	Central	Bankura South	Simlapal	Simlapal, Baricha, Harmasra	Range Jurisdiction			100	PDS	268	26,800.00
76	Central	Bankura South	Sarenga	Sarenga, Dubrajpur, Ambakra	Range Jurisdiction			300	PDS	268	80,400.00
77	Central	Bankura South	Fulkusma	FK, Bagdubi & Susunia	Range Jurisdiction			100	PDS	268	26,800.00
78	Central	Panchet	Bankadaha	Bankadaha	Majdaha-142 and all others Mouza	22°58'46.01"	87°21'17.11"	200	PDS	268	53,600.00
79	Central	Panchet	Taldangra	Taldangra	Chenchuria-70 & others	N 23° 02'29.5"	E 87°23'28.5"	100	PDS	268	26,800.00
80	Central	Panchet	Onda	Onda	Kostia-186 & all otehrs mouza	23°08'00.0"	87°12'48.8"	200	PDS	268	53,600.00
81	Central	Panchet	Bishnupur	Bishnupur-I	Jamunabandh-97 & all others mouza	23°03'46.62"	87°17'58.60"	200	PDS	268	53,600.00
82	Central	Panchet	Joypur	Joypur	Jangalmahal-85 & all others mouza	23°03'12"	87°25'42"	200	PDS	268	53,600.00
83	South West	Purulia	Balarampur	Baghmundi	Nishchintapur, 63	N 23.223252	E 86.011750	200	PDS	268	53,600.00
84	South West	Purulia	Balarampur	Burda	Burda, 68	N 23.250446	E 85.985040	200	PDS	268	53,600.00
85	South West	Purulia	Baghmundi	Kalimati	Kalimati, 32	N 23.239980	E 85.913606	200	PDS	268	53,600.00
86	South West	Purulia	Kotshila	MURUGUMA	MURUGUMA	N 23°19'20.70"	E 86°3'10.28"	200	PDS	268	53,600.00
87	South West	Purulia	Kotshila	SIMNI	JABAR	N 23°27'58.32"	E 86°00'35.55"	200	PDS	268	53,600.00
88	South West	Purulia	Kotshila	NOWAHATU	MARAMU	N 23°28'20.28"	E 86°01'48.78"	200	PDS	268	53,600.00
89	South West	Purulia	Balarampur	Balarampur	Balarampur	N 23°04.483'	E 086°13.091'	600	PDS	268	1,60,800.00
90	South West	Purulia	Balarampur	Bersa	Bersa	N 23°09'02.30"	E 86°11'33.31"	600	PDS	268	1,60,800.00
91	South West	Purulia	Balarampur	Ghatbera	Ghatbera	N 23°11.892'	E 086°11.974'	600	PDS	268	1,60,800.00
92	South West	Purulia	Joypur	Joypur	Joypur	N 23.437251°	E 086.160947°	1000	PDS	268	2,68,000.00
93	South West	Purulia	Joypur	Talmu	Talmu	N 23.500822°	E086.073802°	1000	PDS	268	2,68,000.00

Sl. No.	Circle	Division	Range	Beat	Mouza & Plot for SB & Block Comptt. for NB	Latitude	Longitude	Quantum of work	Unit	Unit rate (Rs.)	Total Financial requirement (Rs.)
94	South West	Purulia	Joypur	Bangidiri	Bangidiri	N-23°33'01.2"	E-086°08'55.1"	1000	PDS	268	2,68,000.00
95	South West	Purulia	Matha	Kudna	Kudlung	N 23°10'03"	E 86°04'28"	200	PDS	268	53,600.00
96	South West	Purulia	Matha	Pardih	Pardih	N 23°08'17.0"	E 086°08'55.7"	200	PDS	268	53,600.00
97	South West	Purulia	Matha	Matha PF	Sonkupi	N 23.120100°	E 86.076168°	100	PDS	268	26,800.00
98	South West	Purulia	Matha	Matha	Matha	N 23.120100°	E 86.076168°	200	PDS	268	53,600.00
99	South West	Purulia	Ajodhya	Ajodhya	Ajodhya.108	N23°12'587"	E086°07'799"	200	PDS	268	53,600.00
100	South West	Purulia	Ajodhya	Ranga	Hesadh.75	N23°15'794"	E086°05'041"	200	PDS	268	53,600.00
101	South West	Purulia	Arsha	Arsha	Arsha	N23°19'20"	E86°09'28"	200	PDS	268	53,600.00
102	South West	Purulia	Arsha	Sirkabad	Sirkabad	N23°15'31"	E86°10'58"	200	PDS	268	53,600.00
103	South West	Purulia	Arsha	Kantadi	Kantadi	N23°12'34"	E86°17'49"	200	PDS	268	53,600.00
104	South West	Kangsabati Noth	Purulia Para	Purulia-I, Purulia-II & Para	Range HQ	N-23°20'41"	E-086°21'32"	100	PDS	268	26,800.00
105	South West	Kangsabati Noth	Raghunathpur	Raghunathpur-I, Raghunathpur-II, Santuri & Neturia	Range HQ	N-23°32'34.45"	E-086°39'50.07"	200	PDS	268	53,600.00
106	South West	Kangsabati Noth	Kashipur	Kashipur, Sonathali, Gourangdi	Range HQ	N-23°26'09.4"	E-086°40'46.8"	100	PDS	268	26,800.00
107	South West	Kangsabati Noth	Hura	Hura, Bishpuria, Rakab, Keshargarh	Range HQ	N-23°12'69.2"	E-086°39'55.4"	200	PDS	268	53,600.00
108	South West	Kangsabati Noth	Puncha	Puncha, Gopalpur, Panipathar, Jambad	Range HQ	N-23°10'18.9"	E-086°39'33.4"	200	PDS	268	53,600.00
109	South West	Kangsabati South	Manbazar-I		Range jurisdiction			120	PDS	268	32,160.00
110	South West	Kangsabati South	Manbazar-II		Range jurisdiction			90	PDS	268	24,120.00
111	South West	Kangsabati South	Barabazar		Range jurisdiction			90	PDS	268	24,120.00
112	South West	Kangsabati South	Barndwan-I		Range jurisdiction			130	PDS	268	34,840.00
113	South West	Kangsabati South	Barndwan-II		Range jurisdiction			130	PDS	268	34,840.00
114	South West	Kangsabati South	Jamuna		Range jurisdiction			140	PDS	268	37,520.00
115	Hill	Darjeeling	Badamtam	Badamtam	Badamtam - I	27°06'12.08"	88°19'44.65"	50	PDS	268	13,400.00
116	Hill	Darjeeling	Badamtam	Sumbong	Sumbong - 6	27°05'26.48"	88°21'20.95"	50	PDS	268	13,400.00
117	Hill	Darjeeling	Badamtam	Sumbong	Sum Block	27°04'04.06"	88°14'25.13"	50	PDS	268	13,400.00
118	Hill	Darjeeling	Rimbick	Ranam	SR, NR & Ramam	27°07'03.0"	88°05'56.8"	100	PDS	268	26,800.00
119	Hill	Darjeeling	Tonglu	MBJ	MBJ & Range HQ	26°59'23.7"	88°07'12.8"	100	PDS	268	26,800.00
120	Hill	Darjeeling	Takdah	Takdah	Sim Block	27°04'07"	88°20'53"	40	PDS	268	10,720.00

Sl. No.	Circle	Division	Range	Beat	Mouza & Plot for SB & Block Comptt. for NB	Latitude	Longitude	Quantum of work	Unit	Unit rate (Rs.)	Total Financial requirement (Rs.)
121	Hill	Darjeeling	Takdah	Takdah	Pumong-2	27°00'50"	88°19'2.30"	30	PDS	268	8,040.00
122	Hill	Darjeeling	Takdah	Lopchu	Lopchu-6	27°02'39"	88°22'45"	30	PDS	268	8,040.00
123	Hill	Darjeeling	Darjeeling	Ghoom Bhanjang	Ghoom Bhanjang 3 & 4	27°00'539"	88°14'214"	50	PDS	268	13,400.00
124	Hill	Darjeeling	Darjeeling	Ghoom Bhanjang	Ghoom Bhanjang 2	27°00'135"	88°13'409"	50	PDS	268	13,400.00
125	Hill	Darjeeling	Teesa Valley	Peshok	Mangva-4	27°01'53.74"	88°25'17.41"	50	PDS	268	13,400.00
126	Hill	Darjeeling	Teesa Valley	Geil	Geil-1,2	27°01'19.06"	88°25'28.97"	50	PDS	268	13,400.00
127	Hill	Darjeeling	Teesa Valley	Reang	Reang-6	26°59'18.85"	88°24'53.97"	50	PDS	268	13,400.00
128	Hill	Darjeeling	Dhotrey	Selimbong	SB-1	27°04'57.85"	88°07'52.47"	35	PDS	268	9,380.00
129	Hill	Darjeeling	Dhotrey	Palmajuwa	KB-5	27°04'11.75"	88°05'26.64"	35	PDS	268	9,380.00
130	Hill	Darjeeling	Dhotrey	Dilpa	NR-5	27°05'14.85"	88°04'27.40"	40	PDS	268	10,720.00
131	Hill	Darjeeling	Dhotrey	Kankibong	KB-1	27°03'01.17"	88°06'48.30"	40	PDS	268	10,720.00
132	Hill	Darjeeling	Ghoom Simana	Sukhia Pokhari	Sukhia Pokhari	26°59'42"	88°09'58"	35	PDS	268	9,380.00
133	Hill	Darjeeling	Ghoom Simana	Pugriabong	Pugriabong	26°58'56.87"	88°09'42.72"	35	PDS	268	9,380.00
134	Hill	Darjeeling	Ghoom Simana	Rongbong	Rongbong	26°57'78.97"	88°07'50.46"	40	PDS	268	10,720.00
135	Hill	Darjeeling	Ghoom Simana	Lepchajagat	Lepchajagat	27°00'39.51"	88°12'00.50"	40	PDS	268	10,720.00
136	Hill	Kurseong	Tukriajhar	Tukriajhar	Tukriajhar	26°40'13.88"N	088°11'39.84"E	550	PDS	268	1,47,400.00
137	Hill	Kurseong	Bagdogra	Bagdogra	Lalfa	26°41'55.60"N	088°18'37.25"E	550	PDS	268	1,47,400.00
138	Hill	Kurseong	Panighatt	Kolabari	Kolabari	26°44'12.14"N	088°12'37.55"E	450	PDS	268	1,20,600.00
139	Hill	Kurseong	Bamanpokhri	Bamanpokhri	Tarabari	26°48'63"N	088°16'49.81"E	316	PDS	268	84,688.00
140	Hill	Kalimpong	Noam	Ghish	Eastnar	26.97271	88.63046	150	PDS	268	40,200.00
141	Hill	Kalimpong	Neora	Gorubathan	Mal-10	26°56'28.1"	88°40'31.0"	150	PDS	268	40,200.00
142	Hill	Kalimpong	Jajdhaka	Kumani	Kumani 1 to 8	26°59'05"	88°51'07"	150	PDS	268	40,200.00
143	Hill	Kalimpong	Chel	Mangpong	MP-7 to MP-9	26° 52'52.9"	88 °29'26.7	150	PDS	268	40,200.00
144	Hill	Kalimpong	Samsing	Samsing Beat	ENR-1,2	26°59'32.6"	088°48'08.0"	100	PDS	268	26,800.00
145	Hill	Kalimpong	Lava	lava beat	lava-4	27°04'37.05"	88°39'19.79"	100	PDS	268	26,800.00
146	Hill	Kalimpong	Kalimpong	Nozck	Nozck	26°59'53"	88°26'29"	149	PDS	268	39,932.00
147	Hill	Kalimpong	Laolay Goan	loleygoan	Loleygoan	27°01'09.2	88°33'45.9"	90	PDS	268	24,120.00
148	Hill	Kalimpong	Pankhasari	Damsang beat	Damsang-4	27°07'04.941"	88°35'10.978"	90	PDS	268	24,120.00
149	Northern	Jaipauri	Chalsa		RANGE HQ	N26°52'50.2"	E088°47'54.2"	376	PDS	268	1,00,768.00
150	Northern	Jaipauri	Lataguri		Lataguri Range HQ	26°42'34.43"N	88°46'4.75"E	376	PDS	268	1,00,768.00

Sl. No.	Circle	Division	Range	Beat	Mouza & Plot for SB & Block Comptt. for NB	Latitude	Longitude	Quantum of work	Unit	Unit rate (Rs.)	Total Financial requirement (Rs.)
151	Northern	Jalpaiguri	Moraghat		Range H/Q	N26°41'59.22"	E88°1'28.43"	376	PDS	268	1,00,768.00
152	Northern	Jalpaiguri	Dalgaon		Bandapani RL Dalmore RL Dalgaon 1	26°47'40" 26°45'04" 26°39'21"	89°08'49" 89°09'01" 89°07'34"	376	PDS	268	1,00,768.00
153	Northern	Jalpaiguri	Ramsai			N-26°41'54"	E-088°47'53"	376	PDS	268	1,00,768.00
154	Northern	Jalpaiguri	Banarhat		Rehti 1	26°47'25"	89°06'34"	188	PDS	268	50,384.00
155	Northern	Baikunthapur	Targhera		Haskhali 4	26°47'26.6"	88°39'28.0"	345	PDS	268	92,460.00
156	Northern	Baikunthapur	Apalchand		Phujhora 5	26°46'3.6"	88°39'46.6"	345	PDS	268	92,460.00
157	Northern	Baikunthapur	Sarugarah		A dabari 4	26°47'06.7"	88°29'15.0"	345	PDS	268	92,460.00
158	Northern	Baikunthapur	Belacoba		Batasivita 3	26°38'58.46"	88°35'13.22"	345	PDS	268	92,460.00
159	Northern	Baikunthapur	Dabgram		Farabari 9	26°43'29.4"	88°28'51.2"	345	PDS	268	92,460.00
160	Northern	Baikunthapur	Ambari		Simulguri 3	26°41'25.1"	88°32'20.8"	345	PDS	268	92,460.00
161	Northern	Cooch Behar	Cooch Behar-I		Rasikbeel, Khagribari	26°27'38.86"N	89°45'58.08"E	181	PDS	268	48,508.00
162	Northern	Cooch Behar	Pundibari		Putimari Boxirbos, Chihat Singimari	26°27'47.72"N	89°19'28.33"E	180	PDS	268	48,240.00
163	South East	Burdwan	Guskara	Bhalki	Jadavganj	N23°28'41.05"	E87°36'09.39"	60	PDS	268	16,080.00
164	South East	Burdwan	Guskara	Pratappur	Pratappur	N23°28'39.50"	E87°35'31.90"	60	PDS	268	16,080.00
165	South East	Burdwan	Guskara	Ausgram	Karatia	N23°30'30.10"	E87°39'39.30"	60	PDS	268	16,080.00
166	South East	Burdwan	Guskara	Orgram	Orgram	N23°26'46.00"	E87°46'45.01"	60	PDS	268	16,080.00
167	South East	Burdwan	Durgapur	Arrah	Kuldiha	N23°3'151.42"	E87°25'25.35"	60	PDS	268	16,080.00
168	South East	Burdwan	Durgapur	Basudha	Telipara	N23°34'39.11"	E87°28'51.24"	60	PDS	268	16,080.00
169	South East	Burdwan	Durgapur	Gopalpur	Rajkusum	N23°29'03.49"	E87°25'10.08"	60	PDS	268	16,080.00
170	South East	Burdwan	Durgapur	Shibpur	Chuamudafa	N23°35'59.97"	E87°23'01.46"	60	PDS	268	16,080.00
171	South East	Burdwan	Durgapur	Molandighi	Rakshitpur	N23°34'01.90"	E87°25'05.89"	60	PDS	268	16,080.00
172	South East	Burdwan	Panagarh	Aduria	Majuria	N23°33'06.20"	E87°29'46.08"	60	PDS	268	16,080.00
173	South East	Burdwan	Panagarh	Kanksa	Ijjatganj	N23°28'52.80"	E87°23'10.90"	60	PDS	268	16,080.00
174	South East	Burdwan	Panagarh	Kasba	Kasba	N23°20'44.50"	E87°31'41.80"	60	PDS	268	16,080.00
175	South East	Burdwan	Panagarh	Khandari	Prenganj	N23°27'58.05"	E87°30'55.06"	60	PDS	268	16,080.00
176	South East	Burdwan	Panagarh	Sonai	Debsala	N23°30'47.10"	E87°29'25.30"	60	PDS	268	16,080.00
177	South East	Burdwan	Katwa SF	Katwa	Agradwip	N23°34'52.38"	E88°13'34.64"	60	PDS	268	16,080.00
178	South East	Burdwan	Burdwan	Burdwan	Burdwan	N23°28'47.07"	E88°84'30.02"	50	PDS	268	13,400.00
179	South East	Birbhum	All Range					850	PDS	268	2,27,800.00
180	South East	Durgapur	Asansol	Sarisatali	Beat Jurisdiction			70	PDS	268	18,760.00
181	South East	Durgapur	Asansol	Gourandi	Beat Jurisdiction			70	PDS	268	18,760.00
182	South East	Durgapur	Asansol	Mangalpur	Beat Jurisdiction			70	PDS	268	18,760.00
183	South East	Durgapur	Asansol	Hadla	Beat Jurisdiction			70	PDS	268	18,760.00
184	South East	Durgapur	Ukhra	Fuljhore	Beat Jurisdiction			70	PDS	268	18,760.00

Sl. No.	Circle	Division	Range	Beat	Mouza & Plot for SB & Block Comptt. for NB	Latitude	Longitude	Quantum of work	Unit	Unit rate (Rs.)	Total Financial requirement (Rs.)
185	South East	Durgapur	Ukhra	Kantaberia	Beat Jurisdiction			70	PDS	268	18,760.00
186	South East	Durgapur	Ukhra	Tilaboni	Beat Jurisdiction			70	PDS	268	18,760.00
187	South East	Durgapur	Asansol SF	Asansol	Range Jurisdiction			70	PDS	268	18,760.00
188	South East	Durgapur	Durgapur SF	Durgapur	Range Jurisdiction			70	PDS	268	18,760.00
189	South East	Durgapur	Division HQ	Durgapur	Div HQRS			70	PDS	268	18,760.00
190	Wildlife North	Darjeeling Wildlife	Senchal West and Senchal East Range					1500	PDS	268	4,02,000.00
191	Wildlife North	Gonumara Wildlife	All Ranges of Gonumara Wildlife Division					1500	PDS	268	4,02,000.00
192	Wildlife North	Jaldapara Wildlife	All Ranges					2000	PDS	268	5,36,000.00
193	North-West	Malda	Bhaluka Road	Koriali	Koriali	25°19'50"	87°55'11"	80	PDS	268	21,440.00
194	North-West	Malda	Gazole	Adina	Adina	25°8'31"	88°10'26"	90	PDS	268	24,120.00
195	North-West	Malda	Malda	Malda	Halna	25.06653°N	88.19758°E	80	PDS	268	21,440.00
196	North-West	Raiganj	Kulik WL	Kulik WL	Sohorai	25.38143	88.07055	250	PDS	268	67,000.00
Grand Total								36940			98,99,920.00

Purchase of serachlight & battery for Forest Protection for the year 2022-23

Sl. No.	Circle	Division	Range	Beat	Mouza & Plot for SB & Block Comptt. for NB	Quantum of work	Unit	Unit rate (Rs.)	Total Financial requirement (Rs.)
1	BTR	BTR East	All	All	All	100	Nos.	3000	3,00,000.00
2	BTR	BTR West	All	All	All	100	Nos.	3000	3,00,000.00
3	Western	Jhargram	All	All	All	50	Nos.	3000	1,50,000.00
4	Western	Kharagpur	All	All	All	60	Nos.	3000	1,80,000.00
5	Western	Medinipur	All	All	All	50	Nos.	3000	1,50,000.00
6	Western	Purba Medinipur	All	All	All	20	Nos.	3000	60,000.00
7	Western	Rupnarayan	All	All	All	25	Nos.	3000	75,000.00
8	SBR	Nadia Murshidabad	All	All	All	35	Nos.	3000	1,05,000.00
9	Central	Bankura North	All	All	All	80	Nos.	3000	2,40,000.00
10	Central	Bankura South	All	All	All	30	Nos.	3000	90,000.00
11	Central	Panchet	All	All	All	40	Nos.	3000	1,20,000.00
12	South West	Purulia	All	All	All	40	Nos.	3000	1,20,000.00
13	South West	Kangsabati North	All	All	All	40	Nos.	3000	1,20,000.00
14	South West	Kangsabati South	All	All	All	20	Nos.	3000	60,000.00
15	Hill	Darjeeling	All	All	All	84	Nos.	3000	2,52,000.00
16	Hill	Kurseong	All	All	All	100	Nos.	3000	3,00,000.00
17	Hill	Kalimpong	All	All	All	50	Nos.	3000	1,50,000.00
18	Northern	Jalpaiguri	All	All	All	100	Nos.	3000	3,00,000.00
19	Northern	Baikunthapur	All	All	All	133	Nos.	3000	3,99,000.00
20	Northern	Cooch Behar	All	All	All	10	Nos.	3000	30,000.00
21	South East	Burdwan	All	All	All	40	Nos.	3000	1,20,000.00
22	South East	Birbhum	All	All	All	35	Nos.	3000	1,05,000.00
23	South East	Durgapur	All	All	All	25	Nos.	3000	75,000.00
24	Wildlife North	Darjeeling Wildlife	All	All	All	50	Nos.	3000	1,50,000.00
25	Wildlife North	Gorumara Wildlife	All	All	All	100	Nos.	3000	3,00,000.00
26	Wildlife North	Jaldapara Wildlife	All	All	All	100	Nos.	3000	3,00,000.00
27	North-West	Malda	All	All	All	13	Nos.	3000	39,000.00
28	North-West	Raiganj	All	All	All	5	Nos.	3000	15,000.00
Grand Total						1535			46,05,000.00

Hiring of vehicle for patrolling for forest protection for the year 2022-23									
Sl. No.	Circle	Division	Range	Beat	Mouza & Plot for SB & Block Comptt. for NB	Quantum of work	Unit	Unit rate (Rs.)	Total Financial requirement (Rs.)
1	BTR	BTR East	All	All	All	71	No	3500	2,48,500.00
2	BTR	BTR West	All	All	All	71	No	3500	2,48,500.00
3	Western	Jhargram	All	All	All	29	No	3500	1,01,500.00
4	Western	Medinipur	All	All	All	36	No	3500	1,26,000.00
5	Western	Kharagpur	All	All	All	35	No	3500	1,22,500.00
6	Western	Purba Medinipur	All	All	All	36	No	3500	1,26,000.00
7	Western	Rupnarayan	All	All	All	36	No	3500	1,26,000.00
8	Central	Bankura North	All	All	All	43	No	3500	1,50,500.00
9	Central	Bankura South	All	All	All	57	No	3500	1,99,500.00
10	Central	Panchet	All	All	All	42	No	3500	1,47,000.00
11	South-West	Purulia	All	All	All	33	No	3500	1,15,500.00
12	South-West	Kangsabati North	All	All	All	33	No	3500	1,15,500.00
13	South-West	Kangsabati South	All	All	All	25	No	3500	87,500.00
14	South-West	Extension Forestry	All	All	All	10	No	3500	35,000.00
15	South-East	Birbhum	All	All	All	28	No	3500	98,000.00
16	South-East	Burdwan	All	All	All	34	No	3500	1,19,000.00
17	South-East	Durgapur	All	All	All	23	No	3500	80,500.00
18	Hill	Darjeeling	All	All	All	50	No	3500	1,75,000.00
19	Hill	Kalimpong	All	All	All	48	No	3500	1,68,000.00
20	Hill	Kurseong	All	All	All	50	No	3500	1,75,000.00
21	Northern	Baikunthapur	All	All	All	65	No	3500	2,27,500.00
22	Northern	Jalpaiguri	All	All	All	65	No	3500	2,27,500.00
23	Northern	Cooch Behar	All	All	All	40	No	3500	1,40,000.00
24	Wildlife North	Darjeeling WL	All	All	All	57	No	3500	1,99,500.00
25	Wildlife North	Gorumara WL	All	All	All	42	No	3500	1,47,000.00
26	Wildlife North	Jaldapara WL	All	All	All	42	No	3500	1,47,000.00
27	North West	Malda	All	All	All	28	No	3500	98,000.00
28	North West	Raiganj	All	All	All	28	No	3500	98,000.00
Grand Total						1,157.00			40,49,500.00

Setting up of forest boundary Pillar for the year 2022-23

Sl. No.	Circle	Division	Range	Beat	Mouza & Plot for SB & Block Comptt. for NB	Latitude	Longitude	Quantum of work	Unit	Unit rate (Rs.)	Total Financial requirement (Rs.)
1	Working Plan	Working Plan South II	Beliatore	Khag	Patashpur	N23°16'11.29"	E87°13'26.61"	650	Nos.	4000.00	26,00,000.00
2	Working Plan	Working Plan (South)-I	Range-I	Hatibari	Hatibari-01, Noaganga-04, Chayaka Jaria, Fulria	N 22°12'33.5"	E 86°43'45.2"	169	Nos.	4000	6,76,000.00
3	Working Plan			Sasra	Bansia-45, Bhalukhulia-126, Mohulbani-55, Dhanghore-60, Dolmachi-127, Goalbera-48, Hatimara-58, Indubura-57, Lutughuri-50, Machanbandha-122	N 22°10'25.7"	E 86°47'00.1"				
4	Working Plan			Shyamnagar	Shyamnagar-619, Namojoba-822, Pochadohara-618, Uparjoba-621,	N 22°55'12.7"	E 87°24'00.7"				
5	Working Plan	Working Plan	Range-II	Ranja	Godamouli-07, Khasjungle-16, Narayanpur-48, Jarka-54,	N 22°55'08.6"	E 87°23'59.5"	169	Nos.	4000	6,76,000.00
6	Working Plan					N 22°35'48.2"	E 87°08'59.1"				
7	Working Plan	Working Plan	Range-III	Pancha Khahania	Ruknimara-40, Dorkhuli-41, Nardada-42, Susnujubi-49, Gokhurpal-	N 22°35'50.3"	E 87°08'61.2"	168	Nos.	4000	6,72,000.00
8	Working Plan					N 22°02'29.1"	E 87°04'09.1"				
9	Working Plan	Working Plan	Range -IV	Gokhurpal-		N 22°02'28.6"	E 87°05'48.3"	1325			53,00,000.00
Grand Total											

Digitization of forest boundaries for the year 2022-23

Sl. No.	Circle	Division	Range	Beat	Mouza & Plot for SB & Block Comptt. for NB	Latitude	Longitude	Quantum of work	Unit	Unit rate (Rs.)	Total Financial requirement (Rs.)
1	Working Plan	Working Plan South II	Ukhra	Tilaboni	Bansia	N23°37'34.464"	E87°18'29.83"	130	No	3,050.00	3,96,500.00
2	Working Plan	Working Plan South II	Panagarh	Aduria	Aduria	N23°33'25.920"	E87°32'06.240"	197	No	3,050.00	6,00,850.00
3	Working Plan	Working Plan North	-	-	-	27°01'59"	88°15'29"	254	km	3,660.00	9,29,640.00
4	Working Plan	Working Plan (South)-I	All Range	All Beat	All Forest Mouza	N 25°3'27.174"	E 88°12'8.390"	107	No	3,050.00	3,26,350.00
5	Working Plan	Working Plan (South)-I Divn.	All Range	All Beat	All Forest Mouza	N 25°40'47.5"	E 88°12'52.1"	112	No	3,050.00	3,41,600.00
6	Working Plan	Working Plan (South)-I Divn.	All Range	All Beat	All Forest Mouza	N 24°9'33.298"	E 88°35'12.477"	108	No	3,050.00	3,29,400.00
7	Working Plan	Working Plan (South)-I	Attached Forest Range	HQ Beat	N/A	N 22°0'-25'56.8"	E 87°0'-19'07.4"	2	No	25,000.00	50,000.00
Total											29,74,340.00

Developing camping site for protection of forest for the year 2022-23

Sl. No.	Item of Works	Circle	Division	Range	Beat	Mouza/JL No.	Latitude	Longitude	Quantum of work	Unit	Unit rate (Rs.)	Total Financial requirement (Rs.)
1	Construction of Toilet Block for Sutan field camp site	Development	SFTI, Hijji	Jhilmili	Muchikata	Sutan-153,186,187	22°48'49.4"	86°43'49.8"	1	No	10,30,659.00	10,30,659.00
2	Electric connection in toilet block	Development	SFTI, Hijji	Jhilmili	Muchikata	Sutan-153,186,188	22°48'49.4"	86°43'49.8"		LS	LS	81,960.00
3	Sinking of Bore well (1 HP) for drinking purposes at Sutan	Development	SFTI, Hijji	Jhilmili	Muchikata	Sutan-153,186,189	22°48'49.5"	86°43'49.5"	1	No	2,48,630.00	2,48,630.00
4	Construction of Kitchen cum store	Development	SFTI, Hijji	Jhilmili	Muchikata	Sutan-153,186,190	22°48'49.8"	86°43'48.9"	1	No	4,22,633.00	4,22,633.00
5	Electric connection in Kitchen cum store	Development	SFTI, Hijji	Jhilmili	Muchikata	Sutan-153,186,191	22°48'49.8"	86°43'48.9"		LS	LS	33,680.00
6	Supplying of Tents for field camp	Development	SFTI, Hijji	Jhilmili	Muchikata	Sutan-153,186,192	22°49'48.6"	86°43'49.6"	20	No	44,800.00	8,96,000.00
7	Supplying of Camp cot for field camp	Development	SFTI, Hijji	Jhilmili	Muchikata	Sutan-153,186,193	22°48'49"	86°43'49.5"	40	No	5,192.00	2,07,680.00
8	Construction of solar power fencing surroundings field camp site	Development	SFTI, Hijji	Jhilmili	Muchikata	Sutan-153,186,194	22°48'48"	86°43'51.2"	1	km	2,49,485.00	2,49,485.00
9	Supplying with fitting fixing solar street light	Development	SFTI, Hijji	Jhilmili	Muchikata	Sutan-153,186,195	22°48'48.3"	86°43'51"	10	No	25,000.00	2,50,000.00
10	Supplying with fitting fixing solar tent light	Development	SFTI, Hijji	Jhilmili	Muchikata	Sutan-153,186,196	22°48'48.6"	86°43'49.6"	20	No	7,000.00	1,40,000.00
11	Supply & installation of RO water purifier for camping site for sutan field camp site	Development	SFTI, Hijji	Jhilmili	Muchikata	Sutan-153,186,197	22°48'49.8"	86°43'48.9"	1	No	49,973.00	49,973.00
12	Supply & fitting fixing Diesel Generator (5 KVA) and supplying & fitting fixing of all accessories related to installation of DG & its connections	Development	SFTI, Hijji	Jhilmili	Muchikata	Sutan-153,186,198	22°48'49.4"	86°43'49.8"	1	No	2,29,687.00	2,29,687.00
13	Construction of Pump House	Development	SFTI, Hijji	Jhilmili	Muchikata	Sutan-153,186,199	22°48'49.5"	86°43'49.5"	1	No	37,888.00	37,888.00
14	Construction of Generator room	Development	SFTI, Hijji	Jhilmili	Muchikata	Sutan-153,186,200	22°48'49.4"	86°43'49.8"	1	No	1,21,695.00	1,21,695.00
Total												
Or say,												
												39,99,970.00
												40,00,000.00

Purchasing of Vehicle for protection of forest for the year 2022-23					
Sl. No.	Item of Works	Quantum of work	Unit	Unit rate (Rs.)	Total Financial requirement (Rs.)
1	Purchasing of vehicle (Mahindra Bolero) for forest protection	100	Nos	9,00,000.00	9,00,00,000.00
2	Purchasing of vehicle (Mahindra Thar) for forest protection	50	Nos	13,00,000.00	6,50,00,000.00
Total					15,50,00,000.00

**Purchasing of Ammunition & Gun for protection of forest for the
year 2022-23**

Sl. No.	Item of Works	Quantum of work	Unit	Unit rate (Rs. including GST)	Total Financial requirement (Rs.)
1	Pump Action Gun (12 bore)	60	Nos	1,01,500.00	60,90,000.00
2	Cartridges for Pump Action Gun	7500	Nos	124.00	9,30,000.00
3	0.315 Bore Rifle	10	Nos	1,14,500.00	11,45,000.00
4	Bullet for 0.315 rifle	500	Nos	160.00	80,000.00
5	Pistol (9 mm)	5	Nos	47,000.00	2,35,000.00
6	Cartridges for Pistol	50	Nos	256.00	12,800.00
Total					84,92,800.00

Maintenance of Firelines for the year 2022-23

Sl. No.	Circle	Division	Range	Beat	Mouza/ Block/Compt.	Latitude	Longitude	Quantum of Work	Unit	Unit Rate (Rs.)	Total Financial Requirement (Rs.)
1	BTR	BTR East	Buxaduar	Buxaroad	NRVK-4	26°42'09.80"	89°33'52.10"	3	km	2,700.00	8,100.00
2	BTR	BTR East	Buxaduar		NRVK-8	26°41'41.03"	89°34'01.02"	3	km	2,700.00	8,100.00
3	BTR	BTR East	Buxaduar	Santalabari	STB -2	26°44'29.05"	89°34'10.12"	2	km	2,700.00	5,400.00
4	BTR	BTR East	Buxaduar	Santalabari	NRVK-3	26°41'41.00"	89°33'13.03"	2	km	2,700.00	5,400.00
5	BTR	BTR East	Hatipota	Hatipota	Hatipota	26°40'21"	89°41'28"	2	km	2,700.00	5,400.00
6	BTR	BTR East	Hatipota	Hatipota	Hatipota	26°42'41.1"	89°42'41.1"	1	km	2,700.00	2,700.00
7	BTR	BTR East	Hatipota	Chunia	Chuniajhora	26°39'0.7"	89°39'41.5"	1	km	2,700.00	2,700.00
8	BTR	BTR East	Hatipota	Chunia	Chuniajhora	26°39'0.5"	89°40'11.6"	1	km	2,700.00	2,700.00
9	BTR	BTR East	Bholka	Ghoramara	SBH-1, SBH-2b	N26°32'27.50"	E089°50'26.31"	3	km	2,700.00	8,100.00
10	BTR	BTR East	Bholka	Barobisha	SBH-5,6	N26°51'89.37"	E089°85'00.7"	3	km	2,700.00	8,100.00
11	BTR	BTR East	Bholka	Chengmari	NBH-1,5	N26°58'03.22"	E089°85'97.27"	2	km	2,700.00	5,400.00
12	BTR	BTR East	Bholka	Balapara	SBH-3a	N26°56'27.28"	E089°85'14.87"	2	km	2,700.00	5,400.00
13	BTR	BTR East	Kumargram	1.New Lands	NLS-2	N26°41'15"	E089°47'54"	3	km	2,700.00	8,100.00
14	BTR	BTR East	Kumargram	Kumargram	KG-2	N26°41'38"	E089°47'49"	3	km	2,700.00	8,100.00
15	BTR	BTR East	Kumargram	Sankosh	SK-3	N26°41'39.84"	E089°50'18.42"	1	km	2,700.00	2,700.00
16	BTR	BTR East	Kumargram	Sankosh	SK-4	N26°41'39.94"	E089°49'49.58"	1	km	2,700.00	2,700.00
17	BTR	BTR East	Kumargram	Sankosh	SK-5	N26°40'22"	E089°51'32"	1	km	2,700.00	2,700.00
18	BTR	BTR East	Kumargram	Sankosh	SK-6	N26°39'57"	E089°51'46"	1	km	2,700.00	2,700.00
19	BTR	BTR East	North Rydak	Kartick	Rydak Mauza	N26 39' 15"	E 89 43' 12"	10	km	2,700.00	27,000.00
20	BTR	BTR East	South Rydak	CHP	Comp- SR-05	N26 30'21.71"	E 89 42' 28.87"	3	km	2,700.00	8,100.00
21	BTR	BTR East	South Rydak	CHP	Comp- SR-05	N26 31'68.26"	E 89 45' 36.70"	2	km	2,700.00	5,400.00
22	BTR	BTR East	Jainti	PHK	NRVK-5	26°43'13.80"	89°35'47.10"	5	km	2,700.00	13,500.00
23	BTR	BTR East	Jainti	N/JNT	NRNK-13	26°40'53.03"	89°36'20.02"	5	km	2,700.00	13,500.00
24	BTR	BTR West	HTG	RMT	RMT 2, 3	26°49'19"	089°24'40.2"	2	km	2,700.00	5,400.00
25	BTR	BTR West	HTG	BHT	BHT 2, 3, 4	26°46'31.6"	089°26'30.5"	2	km	2,700.00	5,400.00
26	BTR	BTR West	HTG	BNB	BNB 3, 4	26°44'29.3"	089°24'05.1"	2	km	2,700.00	5,400.00

Sl. No.	Circle	Division	Range	Beat	Mouza/ Block/Compt.	Latitude	Longitude	Quantum of Work	Unit	Unit Rate (Rs.)	Total Financial Requirement (Rs.)
27	BTR	BTR West	HTG	GDB	GDB 1	26°44'31.9"	89°23'36.3"	3	km	2,700.00	8,100.00
28	BTR	BTR West	PANA	PANA	PANA 3	26°46'32.2"	89°28'47.07"	3	km	2,700.00	8,100.00
29	BTR	BTR West	PANA	GANGUTI A	RTG 9	26°42'12.5"	89°31'19.9"	3	km	2,700.00	8,100.00
30	BTR	BTR West	PANA	RAIMATA NG	RTG 4	26°44'13.4"	89°31'20.4"	3	km	2,700.00	8,100.00
31	BTR	BTR West	NMT	ENMT	NMT 3	26°37'51"	89°28'09"	2	km	2,700.00	5,400.00
32	BTR	BTR West	NMT	WNMT	NMT 2	26°38'15"	89°26'43"	5	km	2,700.00	13,500.00
33	BTR	BTR West	NMT	WPOR	PORO 1	26°35'46"	89°26'54"	2	km	2,700.00	5,400.00
34	BTR	BTR West	EDPO	DPO	DPO 3	26°35'24.5"	89°32'06.1"	3	km	2,700.00	8,100.00
35	BTR	BTR West	EDPO	CK	CK 6	26°33'47.9"	89°33'02.8"	3	km	2,700.00	8,100.00
36	BTR	BTR West	EDPO	SRVK	CK 1	26°35'24.5"	89°33'11.0"	3	km	2,700.00	8,100.00
37	BTR	BTR West	WDPO	GOROM (E.)	DPO 5	26°33'58.2"	89°30'29.7"	3	km	2,700.00	8,100.00
38	BTR	BTR West	WDPO	GOROM(W)	PORO 8	26°33'54.5"	89°29'24.0"	3	km	2,700.00	8,100.00
39	BTR	BTR West	WDPO	EPOR	PORO 7	26°33'50.6"	89°29'31.5"	3	km	2,700.00	8,100.00
40	BTR	BTR West	ERVK	GADADH AR	GD 6	26°35'18.8"	89°38'22.0"	9	km	2,700.00	24,300.00
41	BTR	BTR West	WRVK	WRVK	SRVK 7	26°37'59.63"	89°32'02.74"	6	km	2,700.00	16,200.00
42	Westren	Jhargram	Belpahari	Belpahari	Mouza - Kurukbera, JI No- 120	22°65'49.29"	86°74'46.23"	2	km	2,700.00	5,400.00
43	Westren	Jhargram	Silda	Binpur	Mouza - Bara- salboni, J.L. No. 438, Plot No. - 47	22°33'24.80"	86°55'21.93"	5	km	2,700.00	13,500.00
44	Western	Jhargram	Hatibari	Amjuri	Mouza - Kurukbera, J.L. No. 145, Plot no. 355	22°10'32.30"	86°52'14.50"	2	km	2,700.00	5,400.00
45	Western	Jhargram	Banspahari	Banspahari	Mouza -laljal/34	22°44'35.14"	86°40'02'67"	1	km	2,700.00	2,700.00
46	Western	Jhargram	Banspahari	Banspahari	Mouza - Jamirdiha/19	22°45'12.37"	86°36'59.91"	1	km	2,700.00	2,700.00

Sl. No.	Circle	Division	Range	Beat	Mouza/ Block/Compt.	Latitude	Longitude	Quantum of Work	Unit	Unit Rate (Rs.)	Total Financial Requirement (Rs.)
47	Western	Jhargram	Bhulaveda	Kankrajhor e	Mouza -Daldali, J.L. No. 31	22°7'00.65"	86°6'42.72"	2	km	2,700.00	5,400.00
48	Western	Jhargram	Jamboni	Chichira	Mouza -KJ/246	22°20'20.70"	86°52'2.06"	5	km	2,700.00	13,500.00
49	Western	Jhargram	Gopiballavpur	Kamlasole	Mouza - Kakridahi, J.L. No. 380	22°09'51.42"	86°56'38.33"	2	km	2,700.00	5,400.00
50	Western	Jhargram	Manikpara	Kusumghati	Mouza - Lauriadam, J.L. No. - 671, Plot No. 140,141, 143, 155	22°22'34.68"	87°04'11.86"	2	km	2,700.00	5,400.00
51	Western	Jhargram	Manikpara	Kusumghati	Mouza - Lauriadam, J.L. No. - 671, Plot No. 1, 27, 29, 30, 31, 32, 86, 89, 90, 141	22°22'43.50"	87°03'39.71"	1.5	km	2,700.00	4,050.00
52	Western	Jhargram	Manikpara	Balivasa	Mouza - Lauriadam, J.L. No. - 650, Plot No. 234, 235	22°21'01.62"	87°06'16.03"	1.5	km	2,700.00	4,050.00
53	Western	Jhargram	Jhargram	Bandarbhola	Mouza - Susnigeria/463, Plot No. 9, 22	22°25'54.40"	87°01'52.68"	1	km	2,700.00	2,700.00
54	Western	Jhargram	Jhargram	Bandarbhola	Mouza -Khas Jangal/716, Plot No. 10,02	22°24'28.36"	86°59'39.93"	1	km	2,700.00	2,700.00
55	Western	Jhargram	Jhargram	Pukuria	Mouza - Pairachali/779, Plot No. 18	22°21'36.91"	86°55'21.88"	1.5	km	2,700.00	4,050.00
56	Western	Jhargram	Jhargram	Dhabani	Mouza -Khas Jangal/466, Plot No. 18	22°26'39.17"	87°03'31.47"	1.5	km	2,700.00	4,050.00

Sl. No.	Circle	Division	Range	Beat	Mouza/ Block/Compt.	Latitude	Longitude	Quantum of Work	Unit	Unit Rate (Rs.)	Total Financial Requirement (Rs.)
57	Western	Jhargram	Lodhasuli	Lodhasuli	Mouza - Dhobjjangal/927	22°38'48.67"	87°02'70.29"	2	km	2,700.00	5,400.00
58	Western	Jhargram	Gidhni	kanaisole	Mouza -Dumuria J.L. no -75	22°29'12.38"	86°48'23.34"	1	km	2,700.00	2,700.00
59	Western	Jhargram	Gidhni	kanaisole	Mouza -Satighata J.L.no-207	22°26'30.87"	86°52'16.82"	1	km	2,700.00	2,700.00
60	Western	Jhargram	Gidhni	Godrasole	Mouza -Kurariya J.L. no-220	22°22'37"	86°51'21"	1	km	2,700.00	2,700.00
61	Western	Jhargram	Gidhni	Godrasole	Mouza - Bamundiha J.L no-217	22°23'16"	86°52'5"	1	km	2,700.00	2,700.00
62	Western	Jhargram	Gidhni	Amtolia	Mouza - Nuniachatri J.L. no-96	22°27'03"	86°47'46"	1	km	2,700.00	2,700.00
63	Western	Jhargram	Parihati	Ergoda	Mouza - Kishoripur, J.L. No. 339, Plot No. - 02	22°33'46.11"	86°48'53.97"	3	km	2,700.00	8,100.00
64	Western	Medinipur	Midnapur	Gopegarh	Bagdubi-139	N -22°25'40.1"	E - 87°16'08.8"	5	km	2,700.00	13,500.00
65	Western	Medinipur	Chandra	Gurguripal	Khasjungle-130	N-22°25'52.91"	E-87°13'13.38"	5	km	2,700.00	13,500.00
66	Western	Medinipur	Bhadutola	Moupal	K.j-227	N-22°30'38.38"	E-87°15'20.70"	5	km	2,700.00	13,500.00
67	Western	Medinipur	Arabari	Socio- Economic	Jorakusmi-	N- 22°37'18.03"	E-87°14'23.98"	5	km	2,700.00	13,500.00
68	Western	Medinipur	Godapeasal	Godapeasal	K.J 468	N-22°33'10.6"	E-087°19'48.1"	5	km	2,700.00	13,500.00
69	Western	Medinipur	Lalgarh	Lalgarh	Kamrangi-778	N-22°37'12.99"	E-87° 3'3.59"	5	km	2,700.00	13,500.00
70	Western	Medinipur	Chandrakona	Andharnayana	Gurehara-722	N-22°43'35.5"	E-087°02'53.2"	5	km	2,700.00	13,500.00
71	Western	Medinipur	Nayabasat	Akchara	Hirasole- 166/omrapata	N-22°42'0.26"	E-87°13'26.64"	5	km	2,700.00	13,500.00
72	Western	Kharagpur	Keshorrekha	Baligeria	Kumsole	21°58'101"	87°05'39.3"	5	km	2,700.00	13,500.00
73	Western	Kharagpur	Keshorrekha	Baligeria	Khasjungle	21°59'2.3"	87°03'17.9"	5	km	2,700.00	13,500.00

Sl. No.	Circle	Division	Range	Beat	Mouza/ Block/Compt.	Latitude	Longitude	Quantum of Work	Unit	Unit Rate (Rs.)	Total Financial Requirement (Rs.)
74	Western	Kharagpur	Keshorrekha	Baligeria	Bhurkundisole	22°01'7.9"	87°02'16.2"	5	km	2,700.00	13,500.00
75	Western	Kharagpur	Keshorrekha	Baligeria	Paika	21°53'16"	87°05'05.45"	5	km	2,700.00	13,500.00
76	Western	Kharagpur	Chandabila	Chandabila	Tapoban	22°06'29.0"	87°02'38.7"	20	km	2,700.00	54,000.00
77	Western	Kharagpur	Belda	Kashipur	Markunda	22°11'37.9"	87°18'50.2"	0.5	km	2,700.00	1,350.00
78	Western	Kharagpur	Belda	Keshiary	Jhantageria	22°08'45.6"	87°12'28.3"	2	km	2,700.00	5,400.00
79	Western	Kharagpur	Belda	Keshiary	Patibandh	22°09'46.8"	87°13'41.0"	2	km	2,700.00	5,400.00
80	Western	Kharagpur	Nayagram	Nayagram	Radhapara	21°56'02.5"	87°08'46.6"	8	km	2,700.00	21,600.00
81	Western	Kharagpur	Nayagram	Nayagram	Nayagram	22°36'54.9"	87°16'76.75"	6	km	2,700.00	16,200.00
82	Western	Kharagpur	Nayagram	Nayagram	Sirishboni	21°59'50.6"	87°10'25.7"	6	km	2,700.00	16,200.00
83	Western	Kharagpur	Hijli	Hijli	Paschim Pathri	22°18'01"	87°17'54"	15	km	2,700.00	40,500.00
84	Western	Purba Medinipur	Bajkul	Range Jurisdiction		21°47'51.1"	087°54'16.8"	8	km	2,700.00	21,600.00
85	Western	Purba Medinipur	Haldia	Range Jurisdiction		22°11'11.7"	088°04'26.2"	8	km	2,700.00	21,600.00
86	Western	Purba Medinipur	Contai	Range HQ		21°47'20.03"	87°53'12.82"	8	km	2,700.00	21,600.00
87	Western	Purba Medinipur	Panskura	Range Jurisdiction		22°30'25.88"	087°53'28.92"	8	km	2,700.00	21,600.00
88	Western	Purba Medinipur	AFR	Range Jurisdiction		22°17'58.2"	087°53'56.9"	8	km	2,700.00	21,600.00
89	Western	Rupnarayan	Mahalisai	Mahalisai-I	Singla-69	22°45'02.7"	087°08'45.3"	1	km	2,700.00	2,700.00
90	Western	Rupnarayan	Mahalisai	Mahalisai-I	Kenkanali-80	22°44'16.2"	087°08'52.6"	1	km	2,700.00	2,700.00
91	Western	Rupnarayan	Mahalisai	Mahalisai-II	Tilaboni-95	22°44'28.6"	087°09'45.1"	1	km	2,700.00	2,700.00
92	Western	Rupnarayan	Mahalisai	Mahalisai-II	Dulia-144	22°45'45.8"	087°12'08.1"	1	km	2,700.00	2,700.00
93	Western	Rupnarayan	Mahalisai	Mahalisai-II	Bathantore-87	22°45'50.0"	087°11'58.4"	1	km	2,700.00	2,700.00
94	Western	Rupnarayan	Mahalisai	Ruparghagra	Jamdahra-I	22°50'25.9"	087°04'18.4"	1	km	2,700.00	2,700.00
95	Western	Rupnarayan	Mahalisai	Ruparghagra	Kesia-10	22°49'31.2"	087°04'30.8"	1	km	2,700.00	2,700.00
96	Western	Rupnarayan	Mahalisai	Ruparghagra	Borobari-14	22°47'43.3"	087°04'42.6"	1	km	2,700.00	2,700.00

Sl. No.	Circle	Division	Range	Beat	Mouza/ Block/Compt.	Latitude	Longitude	Quantum of Work	Unit	Unit Rate (Rs.)	Total Financial Requirement (Rs.)
97	Western	Rupnarayan	Garhbeta	Shaymnagar	Namajaba-822	22° 54' 88.9"	087° 26' 66.3"	2	km	2,700.00	5,400.00
98	Western	Rupnarayan	Garhbeta	Shaymnagar	Pachadahara-618	22° 53' 34.1"	087° 30' 01.1"	2	km	2,700.00	5,400.00
99	Western	Rupnarayan	Garhbeta	Dhadika	Kharikasuli-552	22° 55' 15.0"	087° 20' 35.0"	2	km	2,700.00	5,400.00
100	Western	Rupnarayan	Garhbeta	Dhadika	Kulibandh-551	22° 55' 35.0"	087° 20' 37.5"	2	km	2,700.00	5,400.00
101	Western	Rupnarayan	Goaltore	Goaltore	Rautora/JL-150	22° 39' 48.14"	087° 11' 35.52"	2	km	2,700.00	5,400.00
102	Western	Rupnarayan	Goaltore	Goaltore	Babuibasa/JL-3	22° 40' 15"	087° 08' 39"	4	km	2,700.00	10,800.00
103	Western	Rupnarayan	Goaltore	BaraPatasole	Nadaria/JL-2	22° 40' 19.8"	087° 07' 27.4"	2	km	2,700.00	5,400.00
104	Western	Rupnarayan	Goaltore	BaraPatasole	Sirishboni/jl-74	22° 41' 36.3"	087° 06' 47.8"	2	km	2,700.00	5,400.00
105	Western	Rupnarayan	Hoomgarh	Jagardanga	Bharatpur/388	22° 52' 24.7"	E- 087° 16' 34.5"	1	km	2,700.00	2,700.00
106	Western	Rupnarayan	Hoomgarh	Baromasia	Baribot/233	22° 47' 28.5"	E- 087° 14' 30.4"	2	km	2,700.00	5,400.00
107	Western	Rupnarayan	Hoomgarh	Baromasia	Patharmari/286	22° 46' 50.4"	E- 087° 15' 07.2"	2	km	2,700.00	5,400.00
108	Western	Rupnarayan	Hoomgarh	Amlasuli	Peruabandh/28	22° 50' 48.4"	E- 087° 08' 15.6"	2	km	2,700.00	5,400.00
109	Western	Rupnarayan	Hoomgarh	Amlasuli	Amlasuli/179	22° 51' 01.0"	E- 087° 10' 26.4"	2	km	2,700.00	5,400.00
110	Western	Rupnarayan	Hoomgarh	Hoomgarh	Choto Dhadika/415	22° 49' 14.5"	087° 15' 36.1"	1	km	2,700.00	2,700.00
111	Western	Rupnarayan	Amlagora	Pathrisole	Lapuria/484	22° 51' 22.3"	087° 21' 4.97"	1	km	2,700.00	2,700.00
112	Western	Rupnarayan	Amlagora	Pathrisole	Amlagora/482	22° 50' 56.1"	087° 20' 21.1"	1	km	2,700.00	2,700.00
113	Western	Rupnarayan	Amlagora	Pathrisole	Pathrisole/584	22° 50' 15.1"	087° 21' 53.8"	1	km	2,700.00	2,700.00
114	Western	Rupnarayan	Amlagora	Pathrisole	Magurasole/653	22° 48' 46.9"	087° 20' 58.7"	1	km	2,700.00	2,700.00
115	Central	Bankura North	Patrasayer	Patrasayer	Chak-Patrasayer	23° 12' 35.3"	087° 31' 0.6"	1	km	2,700.00	2,700.00
116	Central	Bankura North	Patrasayer	Patrasayer	Chak-Patrasayer	23° 15' 03.55"	087° 30' 59.72"	1	km	2,700.00	2,700.00
117	Central	Bankura North	Patrasayer	Birsingha	Binodnagar	23° 12' 39.8"	087° 27' 35.4"	1	km	2,700.00	2,700.00
118	Central	Bankura North	Patrasayer	Kushadwip	Satgaccha	23° 10' 19.7"	087° 26' 38.6"	1	km	2,700.00	2,700.00
119	Central	Bankura North	Barjora	Barjora	Saharjora	23° 25' 17.40"	087° 12' 59.45"	4	km	2,700.00	10,800.00
120	Central	Bankura North	Saltora	Tiluri	Paharbera	23° 35' 3.87"	086° 56' 1.38"	4	km	2,700.00	10,800.00

Sl. No.	Circle	Division	Range	Beat	Mouza/ Block/Compt.	Latitude	Longitude	Quantum of Work	Unit	Unit Rate (Rs.)	Total Financial Requirement (Rs.)
121	Central	Bankura North	Chhatna	Susunia	Netkamla	23°42'56.22"	86°97'53.57"	4	km	2,700.00	10,800.00
122	Central	Bankura North	Bankura(N)	Belboni	Kantapesia	23°14'0.74"	087°11'9.76"	2	km	2,700.00	5,400.00
123	Central	Bankura North	Bankura(N)	Belboni	Biharjuria	23°18'64.8"	087°07'68.4"	1	km	2,700.00	2,700.00
124	Central	Bankura North	Bankura(N)	Belboni	Biharjuria	23°19'01.7"	087°08'07.9"	1	km	2,700.00	2,700.00
125	Central	Bankura North	Radhanagar	Bhora	Chuamosina	23°10'12.2"	87°23'07.0"	1	km	2,700.00	2,700.00
126	Central	Bankura North	Radhanagar	Bhora	Langabhanga	23°10'50.9"	87°21'30.2"	1	km	2,700.00	2,700.00
127	Central	Bankura North	Radhanagar	Radhanagar	Radhanagar	23°11'6"	87°20'17"	1	km	2,700.00	2,700.00
128	Central	Bankura North	Radhanagar	Radhanagar	Chuamosina	23°11'13"	87°20'21"	1	km	2,700.00	2,700.00
129	Central	Bankura North	Beliatore	Beliatore	Ramchandrapur	23°18'22.1"	087°11'40.7"	2	km	2,700.00	5,400.00
130	Central	Bankura North	Beliatore	Beliatore	Dhabani	23°18'04.5"	087°11'05.9"	2	km	2,700.00	5,400.00
131	Central	Bankura North	Sonamukhi	Sonamukhi	Sonamukhi	23°17'17.3"	87°25'44.0"	2	km	2,700.00	5,400.00
132	Central	Bankura South	Bankura	Punisole	Aguribundh - Punisole	N 23° 08' 04.8"	E087° 07' 05.3"	10	km	2,700.00	27,000.00
133	Central	Bankura South	Khatra	Khatra-II	Sialpahari	N 22° 57' 21.24"	E086° 53' 31.37"	10	km	2,700.00	27,000.00
134	Central	Bankura South	Khatra	Khatra-II	Kashipur	N 22° 57' 35.8"	E086° 53' 11.00"	10	km	2,700.00	27,000.00
135	Central	Bankura South	Hirbundh	Hirbundh-I	Chakadoba	N 23° 02' 54.6"	E 086° 48' 13.5"	10	km	2,700.00	27,000.00
136	Central	Bankura South	Pirrogari	Pirrogari-I	Benachapra	N 22° 48' 43.5"	E 087° 0' 26.76"	5	km	2,700.00	13,500.00
137	Central	Bankura South	Pirrogari	Pirrogari-II	Betjhor	N 22° 52' 11.65"	E 086° 58' 13.87"	5	km	2,700.00	13,500.00
138	Central	Bankura South	Simlapal	Simlapal	Krishnapur	N 22° 57' 14.5"	E 087° 06' 01.2"	3	km	2,700.00	8,100.00
139	Central	Bankura South	Simlapal	Simlapal	Simlapal	N 22° 35' 42.8"	E 087° 02' 25.3"	4	km	2,700.00	10,800.00

Sl. No.	Circle	Division	Range	Beat	Mouza/ Block/Compt.	Latitude	Longitude	Quantum of Work	Unit	Unit Rate (Rs.)	Total Financial Requirement (Rs.)
140	Central	Bankura South	Simlapal	Baricha	Madhabpur	N 22° 55' 32.9"	E 087° 08' 15.7"	3	km	2,700.00	8,100.00
141	Central	Bankura South	Simlapal	Baricha	Sreerampur	N 22° 53' 9.38"	E 087° 12' 33.5"	4	km	2,700.00	10,800.00
142	Central	Bankura South	Simlapal	Harmasra	Taltola	N 23° 01' 12.2"	E 087° 01' 12.7"	4	km	2,700.00	10,800.00
143	Central	Bankura South	Simlapal	Harmasra	Bibarda	N 23° 03' 01.1"	E 087° 11' 12.7"	2	km	2,700.00	5,400.00
144	Central	Panchet	Bishnupur	Chougan	Benachapra - 118	N 23° 02' 11.2"	E 087° 19' 55.9"	10	km	2,700.00	27,000.00
145	Central	Panchet	Onda	Chingani	Chak Krishnasingpur- 166	N 23° 03' 38.21"	E 087° 09' 19.56"	10	km	2,700.00	27,000.00
146	Central	Panchet	Bankadaha	Peardoba	Brindabanpur-138	N 22° 56' 10.37"	E 087° 15' 40.28"	10	km	2,700.00	27,000.00
147	Central	Panchet	Taldangra	Taldangra	Chenchuria-70	N 23° 02' 50.1"	E 087° 04' 40.2"	10	km	2,700.00	27,000.00
148	Central	Panchet	Joypur	Joypur	Katul--38	N-23° 03' 11.645"	E-087° 25' 55.418"	10	km	2,700.00	27,000.00
149	South West	Purulia	Baghmundi	Baghmundi	Baghmundi, 105, Bareria, 103	N 23.199449	E 86.076285	40	km	2,700.00	1,08,000.00
150	South West	Purulia	Baghmundi	Burda	Burda, 68 Ukada, 67	N 23.248278	E 86.002423	40	km	2,700.00	1,08,000.00
151	South West	Purulia	Baghmundi	Kalimati	Kalimati, 32	N 23.239980	E 85.913606	30	km	2,700.00	81,000.00
152	South West	Purulia	Kotshila	MURUGU MA	JAHARHATU	N 23° 21' 10.10"	E 86° 02' 34.24"	20	km	2,700.00	54,000.00
153	South West	Purulia	Balarampur	Balarampur	Balarampur	N 23° 04' 483'	E 086° 13.091'	50	km	2,700.00	1,35,000.00
154	South West	Purulia	Balarampur	Bersa	Bersa	N 23° 11.892'	E 086° 11.974'	50	km	2,700.00	1,35,000.00
155	South West	Purulia	Balarampur	Ghatbera	Ghatbera	N 23° 11.892'	E 086° 11.974'	50	km	2,700.00	1,35,000.00
156	South West	Purulia	Joypur	Joypur	Joypur	N 23.437251°	E 086.160947°	10	km	2,700.00	27,000.00
157	South West	Purulia	Joypur	Joypur	Talmu	N 23.500822°	E 086.073802°	5	km	2,700.00	13,500.00
158	South West	Purulia	Joypur	Joypur	Bangdiri	N-23.33.012°	E-086.08551°	10	km	2,700.00	27,000.00
159	South West	Purulia	Matha	Matha	Carakpathar	N 23° 06' 35.12"	E 86° 03' 29.20"	4	km	2,700.00	10,800.00
160	South West	Purulia	Matha	Matha	Charakpatharr	N 23° 06' 17.5"	E 86° 03' 18.9"	5	km	2,700.00	13,500.00
161	South West	Purulia	Matha	Matha	Mumbera	N 23° 06' 21.9"	E 86° 03' 66.8"	5	km	2,700.00	13,500.00
162	South West	Purulia	Matha	Matha	Matha	N 23° 07' 14.6"	E 86° 04' 56.3"	5	km	2,700.00	13,500.00

Sl. No.	Circle	Division	Range	Beat	Mouza/ Block/Compt.	Latitude	Longitude	Quantum of Work	Unit	Unit Rate (Rs.)	Total Financial Requirement (Rs.)
163	South West	Purulia	Matha	Pardih	Dhaska	N 23°08'13.8"	E 86°06'34.9"	10	km	2,700.00	27,000.00
164	South West	Purulia	Matha	Kudna	Kudlung,Bareria	N 23°10'43"	E 86°04'51"	5	km	2,700.00	13,500.00
165	South West	Purulia	Ajodhya	Ajodhya	Ajodhya/ 105, Kuchrirakha/109, Pumiasashan/110, Shimulbera/119, Chatmi/111	N23°11'37.3128"	E086°7'16.1292"	80	km	2,700.00	2,16,000.00
166	South West	Purulia	Ajodhya	Ranga	Pitidiri/73,Teliabha asa/81, Hesadih/75	N 23.248278	E 86.002423	60	km	2,700.00	1,62,000.00
167	South West	Purulia	Arsha	Arsha	Arsha	N23°19'20"	E 86°09'28"	50	km	2,700.00	1,35,000.00
168	South West	Purulia	Arsha	Sirkabad	Sirkabad	N23°15'31"	E 86°10'58"	50	km	2,700.00	1,35,000.00
169	South West	Purulia	Arsha	Kantadi	Kantadi	N23°12'34"	E 86°17'49"	50	km	2,700.00	1,35,000.00
170	South West	Purulia	Jhalda	Jhalda	Ona, 124	N23°19'39.22"	E 085°58'08.12"	50	km	2,700.00	1,35,000.00
171	South West	Purulia	Jhalda	Jhalda	Gopalpur, 120	N23°20'44"	E 085°58'82.7"	20	km	2,700.00	54,000.00
172	South West	Purulia	Jhalda	Kalma	Kalma, 16	N23°27'11.61"	E 085°56'06.83"	50	km	2,700.00	1,35,000.00
173	South West	Purulia	Jhalda	Kalma	Ichahatu,11	N23°28'18.3"	E 085°53'15.3"	26	km	2,700.00	70,200.00
174	South West	Purulia	Jhalda	Kalma	Kansra,32	N23°23'43.01"	E 085°56'00.10"	40	km	2,700.00	1,08,000.00
175	South West	Purulia	Jhalda	Khamar	Uhatu, 100	N23°16'52.23"	E 085°57'00.87"	30	km	2,700.00	81,000.00
176	South West	Purulia	Jhalda	Khamar	Jojohatu, 107	N23°18.084'	E 085°57.229'	15	km	2,700.00	40,500.00
177	South West	Purulia	Jhalda	Khamar	Kashidih,105	N23°18'36.0"	E 085°57'13.3"	15	km	2,700.00	40,500.00
178	South West	Purulia	Jhalda	Jhalda	Bansa,35	N23°27'22.66"	E 85°55'46.37"	6.48	km	2,700.00	17,496.00
179	South West	Purulia	Jhalda	Kalma	Kansra	N 23.393322°	E 85.932672°	10	km	2,700.00	27,000.00
180	South West	Purulia	Jhalda	Kalma	Mahultanr	N 23.475395°	E 85.900508°	15	km	2,700.00	40,500.00
181	South West	Purulia	Jhalda	Kalma	Kansra	N 23.397354°	E 85.932453°	20	km	2,700.00	54,000.00
182	South West	Purulia	Jhalda	Khamar	Uhatu(E)	N 23.277394°	E 85.939646°	15	km	2,700.00	40,500.00
183	South West	Purulia	Jhalda	Khamar	Jajahatu	N 23.298436°	E 85.956766°	15	km	2,700.00	40,500.00
184	South West	Purulia	Jhalda	Khamar	Kashidih	N 23.310139°	E 85.955708°	15	km	2,700.00	40,500.00
185	South West	Purulia	Jhalda	Khamar	Uhatu(W)	N 23.393322°	E 85.932672°	15	km	2,700.00	40,500.00
186	South West	Purulia	Jhalda	Jajahatu	Jajahatu	N 23.293901°	E 85.964639°	15	km	2,700.00	40,500.00
187	South West	Purulia	Jhalda	Olgara-Karaduba	Olgara-Karaduba	N 23.309086°	E 85.957352°	15	km	2,700.00	40,500.00
188	South West	Purulia	Jhalda	Latar-Matyala	Latar-Matyala	N 23.363054°	E 85.934395°	15	km	2,700.00	40,500.00
189	South West	Kangsabati North	Purulia Para	Purulia I	Patatiri	N 23°15'16"	E 86°26'41"	5	km	2,700.00	13,500.00

Sl. No.	Circle	Division	Range	Beat	Mouza/ Block/Compt.	Latitude	Longitude	Quantum of Work	Unit	Unit Rate (Rs.)	Total Financial Requirement (Rs.)
190	South West	Kangsabati North	Purulia Para	Para	Palma	N23° 30' 05.4"	E86° 34' 39.5"	5	km	2,700.00	13,500.00
191	South West	Kangsabati North	Purulia Para	Purulia II	Barasini	N23° 25.745'	E86° 29.542'	5	km	2,700.00	13,500.00
192	South West	Kangsabati North	Raghunathp ur	Santuri	Baranti	N-23°34'36.96 "	E-86°50'57.20"	10	km	2,700.00	27,000.00
193	South West	Kangsabati North	Raghunathp ur	Santuri	Lalgarh	N-23°34'25.59 "	E-86°47'50.64"	10	km	2,700.00	27,000.00
194	South West	Kangsabati North	Kashipur	Kashipur	Dalanbani	N-23°26'08.34"	E-86°37'03.27"	4	km	2,700.00	10,800.00
195	South West	Kangsabati North	Kashipur	Kashipur	Parasole	N-23°25'46.70"	E-86°36'50.90"	4	km	2,700.00	10,800.00
196	South West	Kangsabati North	Kashipur	Sonathali	Ranjandi	N-23°23'25.28 "	E-86°42'50.36"	4	km	2,700.00	10,800.00
197	South West	Kangsabati North	Kashipur	Sonathali	Kustore	N-23°20'03.01"	E-086°45'58.70"	2	km	2,700.00	5,400.00
198	South West	Kangsabati North	Kashipur	Sonathali	Lajhna	N-23°23'26.20"	E-086°41'41.90"	2	km	2,700.00	5,400.00
199	South West	Kangsabati North	Kashipur	Sonathali	Ranjandi	N-23°23'19.40"	E-086°42'13.80"	2	km	2,700.00	5,400.00
200	South West	Kangsabati North	Kashipur	Gourangadi	Sumaidi	N-23°23'44.00"	E-086°40'10.40"	2	km	2,700.00	5,400.00
201	South West	Kangsabati North	Puncha	Gopalpur	Alkushidanga	N-23° 13'59.2"	E-086°46'45.3"	2	km	2,700.00	5,400.00
202	South West	Kangsabati North	Puncha	Puncha	Baraghutu	N-23° 14'61.9"	E-086°43'16.6"	4	km	2,700.00	10,800.00
203	South West	Kangsabati North	Puncha	Puncha	Agoya	N-23° 12'59.6"	E-086°41'55.9"	3	km	2,700.00	8,100.00
204	South West	Kangsabati North	Puncha	Panipathar	Hariharpur	N-23° 12'41.7"	E-086°32'02.5"	3	km	2,700.00	8,100.00
205	South West	Kangsabati North	Puncha	Jambad	Dharampur	N-23° 11'92.9"	E-086°33'41.4"	3	km	2,700.00	8,100.00
206	South West	Kangsabati South	Manbazar-I	Sindurpur	Majihira	23.090841	86.542547	3	km	2,700.00	8,100.00
207	South West	Kangsabati South	Manbazar-I	Sindurpur	Janara	23.081907	86.552309	3	km	2,700.00	8,100.00
208	South West	Kangsabati South	Manbazar- II	Kumari	Nekra	22°51'31"N	86°33'24"E	3	km	2,700.00	8,100.00

Sl. No.	Circle	Division	Range	Beat	Mouza/ Block/Compt.	Latitude	Longitude	Quantum of Work	Unit	Unit Rate (Rs.)	Total Financial Requirement (Rs.)
209	South West	Kangsabati South	Manbazar- II	Kumari	Dangordih	22°56'37"N	86°36'3"	4	km	2,700.00	10,800.00
210	South West	Kangsabati South	Manbazar- II	Kumari	Dighi (Dhukurdih)	23°0'25"N	86°35'13"	3	km	2,700.00	8,100.00
211	South West	Kangsabati South	Manbazar- II	Kumari	jamira	22°52'40"N	86°33'48"	2	km	2,700.00	5,400.00
212	South West	Kangsabati South	Manbazar- II	Kumari	Jamunabandh	22°59'51"N	86°32'8"	3	km	2,700.00	8,100.00
213	South West	Kangsabati South	Manbazar- II	Jamtoria	Royna	22.881579	86.679896	2	km	2,700.00	5,400.00
214	South West	Kangsabati South	Manbazar- II	Jamtoria	Jamtoria	22.900549	86.646929	1	km	2,700.00	2,700.00
215	South West	Kangsabati South	Barndwan-I	PARGORA	GANGAMANNA /27	22°52'00"N	86°27'47"E	10	km	2,700.00	27,000.00
216	South West	Kangsabati South	Barndwan-I	PARGORA	DANGARJURI/1 05	22°48'03"N	86°28'52"E	5	km	2,700.00	13,500.00
217	South West	Kangsabati South	Barndwan-I	BANDWA N	SIRISHGORA/32	22°52'36"N	86°31'38"E	5	km	2,700.00	13,500.00
218	South West	Kangsabati South	Jamuna	Dhadka	Laopal/65	22°50'24.72"	86°35'35.25"	3	km	2,700.00	8,100.00
219	South West	Kangsabati South	Bandwan-II	Latapara	Makapali/93	22°49'2"	86°26'43"	3	km	2,700.00	8,100.00
220	South West	Extension Forestry Division	Barabazar	---	Bagal Bandh- JL No. 179 Bhurhrudi - JL No. -178	N 23° 02' 55.79" E 086° 25' 20.46"		25	km	2,700.00	67,500.00
221	South West	Extension Forestry Division		---	Kadayan – JL No. -80	N 23° 04' 14.88" E 086° 25' 55.06"		8	km	2,700.00	21,600.00
222	South West	Extension Forestry Division		---	SHIROMONIPU R – JL No. -78 Ranipokhor – JL No. 77	N 23° 05' 22.63" E 086° 27' 53.82"		7	km	2,700.00	18,900.00
223	South West	Extension Forestry Division		---	ULDA – JL No. - 72	N 23° 07' 56.95" E 086° 26' 33.15"		7	km	2,700.00	18,900.00

Sl. No.	Circle	Division	Range	Beat	Mouza/ Block/Compt.	Latitude	Longitude	Quantum of Work	Unit	Unit Rate (Rs.)	Total Financial Requirement (Rs.)
224	South West	Extension Forestry Division	Raghunathpur	---	BABIRDIH - JI No. 71	N 23° 27' 44.07"	E 086° 46' 07.51"	7	km	2,700.00	18,900.00
225	South West	Extension Forestry Division		---	Dalanbani - JI No. 9	N 23° 26' 44.70"	E 086° 37' 24.13"	25	km	2,700.00	67,500.00
226	South West	Extension Forestry Division		---	Dumurakuri - JI No. 101	N 23° 29' 47.96"	E 086° 36' 30.64"	6	km	2,700.00	16,200.00
227	South West	Extension Forestry Division		---	GOPALPUR - JI No. 32	N 23° 26' 30.32"	E 086° 38' 28.48"	12	km	2,700.00	32,400.00
228	South West	Extension Forestry Division		---	JORAPUKUR - JI No. 11	N 23° 27' 06.49";	E 086° 37' 59.27"	5	km	2,700.00	13,500.00
229	South West	Extension Forestry Division		---	Mirigipahari - JI No. 183	N 23° 22' 56.43"	E 086° 40' 50.88"	10	km	2,700.00	27,000.00
230	South West	Extension Forestry Division	Purulia	---	KAMTA - JI No. 01	N 23° 09' 54.13"	E 086° 27' 16.47"	15	km	2,700.00	40,500.00
231	South West	Extension Forestry Division		---	MALDIH - JI No. 179	N 23° 15' 05.34"	E 086° 27' 40.10"	10	km	2,700.00	27,000.00
232	South West	Extension Forestry Division		---	SUKLARA - JI No. 208	N 23° 12' 28.75"	E 086° 20' 58.27"	17	km	2,700.00	45,900.00
233	South West	Extension Forestry Division	Planning	---	BHATDIH - JI No. 46	N 23° 30' 06.65"	E 086° 25' 00.23"	15	km	2,700.00	40,500.00
234	South West	Extension Forestry Division		---	CHITARI, JL No. - 20	N 23° 28' 57.52"	E 086° 23' 16.55"	5	km	2,700.00	13,500.00
235	South West	Extension Forestry Division		---	Khairibahal, JL No. 98	N 23° 26' 03.59"	E 086° 25' 05.13"	8	km	2,700.00	21,600.00

Sl. No.	Circle	Division	Range	Beat	Mouza/ Block/Compt.	Latitude	Longitude	Quantum of Work	Unit	Unit Rate (Rs.)	Total Financial Requirement (Rs.)
236	South West	Extension Forestry Division		---	Khairibahal 2, JL No. 98	N 23° 26' 23.34" E 086° 25' 22.42"		8	km	2,700.00	21,600.00
237	Hill	Darjeeling	Badamtam	Badamtam	Badamtam -1	27°06'05.64"	88°19'27.20"	3	km	2,700.00	8,100.00
238	Hill	Darjeeling	Badamtam	Badamtam	Badamtam -1	27°06'09.80"	88°19'18.00"	2	km	2,700.00	5,400.00
239	Hill	Darjeeling	Badamtam	Badamtam	Badamtam -2	27°06'19.81"	88°19'06.72"	3	km	2,700.00	8,100.00
240	Hill	Darjeeling	Badamtam	Badamtam	Badamtam -2	27°06'13.93"	88°19'03.85"	2	km	2,700.00	5,400.00
241	Hill	Darjeeling	Badamtam	Sumbong	Sumbong -6	27°05'28.95"	88°21'12.18"	1.5	km	2,700.00	4,050.00
242	Hill	Darjeeling	Badamtam	Sumbong	Sumbong -6	27°05'25.09"	88°21'10.17"	1	km	2,700.00	2,700.00
243	Hill	Darjeeling	Badamtam	Sumbong	Sumbong -4	27°04'49.95"	88°21'33.97"	1	km	2,700.00	2,700.00
244	Hill	Darjeeling	Badamtam	Sumbong	Sumbong -2	27°04'44.33"	88°22'25.72"	1.5	km	2,700.00	4,050.00
245	Hill	Darjeeling	Tonglu	Relling	Relling-4	26°31'30"	88°05'37.60"	4.5	km	2,700.00	12,150.00
246	Hill	Darjeeling	Darjeeling	Rishihat	Rishihat-2	27°02'34.2"	88°12'79.2"	2	km	2,700.00	5,400.00
247	Hill	Darjeeling	Darjeeling	Ghoom Bhanjang	Bhanjang 3& 6	27°01'01.2"	88°23'76.4"	2	km	2,700.00	5,400.00
248	Hill	Darjeeling	Teesta Valley	Peshok	Peshok -1	27°04'32.95"	88°25'21.13"	2	km	2,700.00	5,400.00
249	Hill	Darjeeling	Teesta Valley	Peshok	Peshok -2	27°04'50.52"	88°25'39.75"	2	km	2,700.00	5,400.00
250	Hill	Darjeeling	Teesta Valley	Peshok	Mangwa -1,2	27°03'44.18"	88°25'15.86"	3	km	2,700.00	8,100.00
251	Hill	Darjeeling	Teesta Valley	Peshok	Mangwa -3,4	27°02'42.76"	88°25'23.12"	5	km	2,700.00	13,500.00
252	Hill	Darjeeling	Teesta Valley	Geil	Geil -2,3	27°00'45.47"	88°25'30.72"	4	km	2,700.00	10,800.00
253	Hill	Darjeeling	Teesta Valley	Reang	Reang -2,3	27°00'25.95"	88°26'34.97"	2	km	2,700.00	5,400.00
254	Hill	Darjeeling	Teesta Valley	Reang	Reang -4,5	26°59'20.43"	88°25'06.43"	4	km	2,700.00	10,800.00
255	Hill	Darjeeling	Teesta Valley	Reang	Reang -6	26°59'15.09"	88°24'48.06"	3	km	2,700.00	8,100.00
256	Hill	Darjeeling	Dhotrey	Dhotrey	KB-10	27°02'47.73"	88°05'17.83"	1	km	2,700.00	2,700.00
257	Hill	Darjeeling	Dhotrey	Dilpa	SR-4	27°05'12.11"	88°04'23.55"	2	km	2,700.00	5,400.00
258	Hill	Darjeeling	Dhotrey	Selimbong	SB-4	27°03'41.21"	88°07'17.79"	1	km	2,700.00	2,700.00
259	Hill	Darjeeling	Rimbick	Range HQ, Ramam	Range HQ, Ramam	27°07'03.0"	088°05'56.8"	4	km	2,700.00	10,800.00

Sl. No.	Circle	Division	Range	Beat	Mouza/ Block/Compt.	Latitude	Longitude	Quantum of Work	Unit	Unit Rate (Rs.)	Total Financial Requirement (Rs.)
260	Hill	Kurseong	Tukriajhar	Tukrihar & UCC	Tukrihar & UCC	26°40'13.88"N 26°39'28.25"N	88°11'39.84"E 88°14'30.54"E	14	km	2,700.00	37,800.00
261	Hill	Kurseong	Bagdogra	Bagdogra, Bengdubi & Taipoo	Lalfa, Central & Taipoo	26°41'55.60"N 26°43'14.60"N 26°45'8.54"N	88°18'37.25"E 88°18'16"E 88°16'33.64"E	17	km	2,700.00	45,900.00
262	Hill	Kurseong	Panighatta	Panighatta, Lohagarh & Kolabari	Panighatta, Mechi & Kolabari	26°48'0.97"N 26°47'24"N 26°44'12.14"N	88°14'32.71"E 88°12'13"E 88°12'37.55"E	10	km	2,700.00	27,000.00
263	Hill	Kurseong	Bamanpokh ari	Bamanpokh ari, Phuguri & Singbulli	Bamanpokhari, Phuguri & Bunklung	26°48'63"N 26°53'04.56"N 26°51'21.28"N	88°16'49.81"E 88°11'21.53"E 88°15'24.25"E	10	km	2,700.00	27,000.00
264	Hill	Kurseong	Sevoke	Birrik, Kalijhora & Latpancher	Kandung, Sethikhola & Sittong	26°58'33.10"N 26°56'01.58"N 26°54'46.01"N	88°25'29.60"E 88°27'04.48"E 88°24'29.32"E	14	km	2,700.00	37,800.00
265	Hill	Kurseong	Bagora	Bagora & Majuwa	Mahaldiram, L. Babukhola	26°56'19.61"N 26°54'59.25"N	88°18'41.70"E 88°20'28.23"E	4	km	2,700.00	10,800.00
266	Hill	Kurseong	Kurseong	Dowhill	Dhobijhora	26°53'1.10"N	88°17'09.10"E	3	km	2,700.00	8,100.00
267	Hill	Kalimpong	Jaldhaka	Kumani	Kumani 4 to 1- 1km	26°59'17" to 26°59'05"	88°51'49" to 88°51'07"	2	km	2,700.00	5,400.00
268	Hill	Kalimpong	Jaldhaka	Kumani	Kumani 3 to 2- 1km	26°59'41" to 27°00'40"	88°51'43" to 88°51'28"	2	km	2,700.00	5,400.00
269	Hill	Kalimpong	Jaldhaka	Kumani	Kumani 7 to 8 -1 km	26°57'55" to 26°59'31"	88°52'07" to 88°52'04"	2	km	2,700.00	5,400.00
270	Hill	Kalimpong	Samsing	Samsing Beat	ENR-1,2	26°59'51.6" 27°00'23.1"	88°48'15.2" 88°47'53.6"	2	km	2,700.00	5,400.00
271	Hill	Kalimpong	Neora	Gorubathan	Mal-10	26°56'51.8"	88°41'00.2"	3	km	2,700.00	8,100.00
272	Hill	Kalimpong	Neora	Sakam	Mal-1 to mal-2			2	km	2,700.00	5,400.00
273	Hill	Kalimpong	Neora	Sakam	Mal-1			2	km	2,700.00	5,400.00
274	Hill	Kalimpong	Neora	Burikhola	Burikhola			2	km	2,700.00	5,400.00

Sl. No.	Circle	Division	Range	Beat	Mouza/ Block/Compt.	Latitude	Longitude	Quantum of Work	Unit	Unit Rate (Rs.)	Total Financial Requirement (Rs.)
275	Hill	Kalimpong	Chel	Mangpong	MP-7 to MP-10	26°52'53.6"to 26°52'29.8"	88°29'25.8" to 88°30'36.7"	3	km	2,700.00	8,100.00
276	Hill	Kalimpong	Chel	Chukim	Churanti-12	26°56'12.4"to 26°56'12.6"	88°33'34.4" to 88°34'03.2"	3	km	2,700.00	8,100.00
277	Hill	Kalimpong	Pankhasari	Algarah beat	Rissium1 to Rissium4 - 3km	27°05'48.516" to 27°06'17.368"	88°35'49.457" to 88°38'12.721"	3	km	2,700.00	8,100.00
278	Hill	Kalimpong	Lava	lava beat	lava-4	27°04'37.05"	88°39'19.79"	3	km	2,700.00	8,100.00
279	Hill	Kalimpong	Lolay Goan	PEMLING	SAMTHAR K.M	26°59'23.0" to 26°58'46.0"	088°29'37.0"to 088°29'52.0"	2	km	2,700.00	5,400.00
280	Hill	Kalimpong	Lolay Goan	loleygoan	Loleygoan- 2(Khani Kholo)	27°01'25.9" To 27°00'45.0"	088°31'54.8"to 088°32'31.2"	2	km	2,700.00	5,400.00
281	Hill	Kalimpong	Kalimpong	Tashiding	Tashiding-2 &3	27°03'22.71"	88°25'57.75"	3	km	2,700.00	8,100.00
282	Hill	Kalimpong	Kalimpong	Tarkhola	Bhalukhop-6	27°6'35.046"	88°28'26.976"	2	km	2,700.00	5,400.00
283	Hill	Kalimpong	Kalimpong	Tarkhola	Sangser-5	27°07'55"	88°30'23"	2	km	2,700.00	5,400.00
284	Hill	Kalimpong	Noam	Noam	Fagu 2 &3	26°57'32.52" 26°58'00.55"	88°40'13.67" 88°39'27.13"	2.45	km	2,700.00	6,615.00
285	Hill	Kalimpong	Noam	Noam	Noam-2,4,5	26°58'54.60"	88°38'20.72"	3	km	2,700.00	8,100.00
286	Northern	Jalpaiguri	Nathua		South diana	N26°44'48.05"	E88°53'28.93"	10	km	2,700.00	27,000.00
287	Northern	Jalpaiguri	Diana		Central Diana South Diana South Diana North Diana	N26°48'41.9" N26°48'20.4" N26°51'03.0" N26°53'47.9"	E88°55'42.3" E88°54'27.2" E88°59'17.5" E89°04'1.46"	10	km	2,700.00	27,000.00
288	Northern	Jalpaiguri	Moraghat		CMG-12 GHT-5 CMG-2	N26°43'08.4" N26°63'4.00" N26°46'00.4"	E89°00'27.7" E89°01'89.0" E88°58'31.9"	10	km	2,700.00	27,000.00
289	Northern	Jalpaiguri	Dalgaon		Bandapani RL Makrapara RL	26°46'58" 26°47'12"	89°08'46" 89°10'51"	10	km	2,700.00	27,000.00
290	Northern	Jalpaiguri	Chalsa		HILLA 4 HILLA 3	N26°52'17.3" N26°52'16.7"	E088°53'06.9" E088°53'06.8"	10	km	2,700.00	27,000.00
291	Northern	Jalpaiguri	Lataguri		Baradighi Beat SS-2 Comp	26°45'19.54"N	88°46'33.20"E	10	km	2,700.00	27,000.00

Sl. No.	Circle	Division	Range	Beat	Mouza/ Block/Compt.	Latitude	Longitude	Quantum of Work	Unit	Unit Rate (Rs.)	Total Financial Requirement (Rs.)
292	Northern	Jaipalguri	Ramsai			N-26°42'35" N-26°41'54"	E-088°49'18" E-088°47'53"	8.36	km	2,700.00	22,572.00
293	Northern	Baikunthapur	Targhera		Haskhali 2/Haskhali 3	26°48'05.3" to 26°49'17.9"	88°38'58.3" to 88°36'52.9"	12	km	2,700.00	32,400.00
294	Northern	Baikunthapur	Apalchand		Chiravija2/Chel2	26°47'03.89" to 26°46'46.05"	88°41'37.29" to 88°37'05.68"	12	km	2,700.00	32,400.00
295	Northern	Baikunthapur	Sarugarah		DG11/DG12/FB5/ FB6; Pipe line to "D" line, 4th mile to 6th mile; 4th mile to 7th mile; 4th mile to 3rd mile	26°48'54.2" to 26°47'46.5; 26°47'48.3 to 26°46'05.7"; N26°45'57.6 to 26°48'38.2; 26°45'01.6 to 26°47'32.3	88.27°03.7 to 88°30'16.1; 88°29'13.4" to 88°29'11.3"; 88°32'34.0 to 88°31'20.7; 88°30'46.1 to 88°30'25.2	12	km	2,700.00	32,400.00
296	Northern	Baikunthapur	Belacoba		Mantadari4 to Batasivital	26°41'62.1"	88°33'88.1"	12	km	2,700.00	32,400.00
297	Northern	Baikunthapur	Dabgram		FB-10 to SMG- 4/FB-9 to SMG5/DG14 to SMG 1	26°43'03.0" to 26°42'17.6"; 26°42'26.8" to 26°42'29.4"; 26°44'09.4" to 26°43'09.8"	88°30'39.1 to 88°30'58.6"; 88°30'58.8" to 88°29'22.4"; 88°29'07.1" to 88°29'12.3"	10	km	2,700.00	27,000.00
298	Northern	Baikunthapur	Ambari		Simulguri 3/Farabari 11	26°43'83.9"	88°31'06.4"	10	km	2,700.00	27,000.00
299	Northern	Cooch Behar	Pundibari		Chhat Singimari	26°28'23.30"N	89°19'04.04"E	4	km	2,700.00	10,800.00
300	Northern	Cooch Behar	Cooch Behar-I		Atiamochar	26°25'55.4"N	89°45'07.9"E	4	km	2,700.00	10,800.00
301	Northern	Cooch Behar	Mekhliganj		72 Nizaraf			2	km	2,700.00	5,400.00
302	South East	Burdwan	Durgapur	Shibpur	Chuamudafa	N23°35'59.97"	E87°23'01.46"	6	km	2,700.00	16,200.00
303	South East	Burdwan	Durgapur	Basudha	Satkahonia	N23.592627	E87.500735	5	km	2,700.00	13,500.00
304	South East	Burdwan	Durgapur	Arrah	Arrah, Kuldaha	N23.538559	E87.392537	4	km	2,700.00	10,800.00
305	South East	Burdwan	Durgapur	Gopalpur	Gopalpur, Pathardiha	N23.539863	E87.417615	5	km	2,700.00	13,500.00
306	South East	Burdwan	Durgapur	Molandighi	Rakshitpur	N23°34'01.90"	E87°25'05.89"	5	km	2,700.00	13,500.00
307	South East	Burdwan	Guskara	Ausgram	Karatia	N23°30'30.10"	E87°39'39.30"	5	km	2,700.00	13,500.00
308	South East	Burdwan	Guskara	Bhalki	Bhalki	N23°26.932"	E087°36.939"	5	km	2,700.00	13,500.00
309	South East	Burdwan	Guskara	Pratapapur	Rammagar	N23°27.53.8"	E87°33.02.90"	5	km	2,700.00	13,500.00
310	South East	Burdwan	Guskara	Orgram	Orgram	N23°25'54.4"	E87°47'16.4"	5	km	2,700.00	13,500.00

Sl. No.	Circle	Division	Range	Beat	Mouza/ Block/Compt.	Latitude	Longitude	Quantum of Work	Unit	Unit Rate (Rs.)	Total Financial Requirement (Rs.)
311	South East	Burdwan	Panagarh	Aduria	Chhora	N23°33'54.4"	E87°35'01.6"	5	km	2,700.00	13,500.00
312	South East	Burdwan	Panagarh	Khandari	Khandari	N23°26'50.2"	E87°31'24.4"	5	km	2,700.00	13,500.00
313	South East	Burdwan	Panagarh	Sonai	Shyamsundarpur	N23°28'17.66"	E87°30'17.82"	5	km	2,700.00	13,500.00
314	South East	Birbhum	Dubrajpur	Khairasole	Gerua Pahari Plot No. 603	N 23°05'116.07"	E 87°07'53.51"	5	km	2,700.00	13,500.00
315	South East	Birbhum	Suri	Kachujore	Kachujore	N 23°05'014.8"	E 87°08'20.00"	5	km	2,700.00	13,500.00
316	South East	Birbhum	Rajnagar	Aligarh	Kamora, Plot No. 3445,3460,3485,3 531,3620,3622,36 30	N 23°05'25.00"	E 87°23'18.00"	10	km	2,700.00	27,000.00
317	South East	Birbhum	Bolpur	Illambazar	Chowpahari	N 23°03'89.02"	E 87°43'41.42"	5	km	2,700.00	13,500.00
318	South East	Birbhum	Rampurahat	Tumboni	Vatina	N 24°01'159.00"	E 87°41'06.00"	5	km	2,700.00	13,500.00
319	South East	Birbhum	MD Bazar	Mallarpur	Ghaga	N 24°04'29.68"	E 87°39'26.46"	10	km	2,700.00	27,000.00
320	South East	Durgapur	Ukhra	Kantaberia	Madhaiganj	23°38'42.25"	87°21'16.84"	10	km	2,700.00	27,000.00
321	South East	Durgapur	Ukhra	Fuljhore	Pardoi	23°55'78.52"	87°34'15.13"	10	km	2,700.00	27,000.00
322	South East	Durgapur	Ukhra	Tilabani	Bansia	23°37'31.4"	87°18'41.0"	5	km	2,700.00	13,500.00
323	South East	Durgapur	Ukhra	Tilabani	Bansgora	23°37'14.2"	87°18'06.5"	5	km	2,700.00	13,500.00
324	South East	Durgapur	Asansol (T)	Gourandi	Roshna	23°84'29.78"	87°00'01.37"	5	km	2,700.00	13,500.00
325	South East	Durgapur	Asansol (T)	Gourandi	Aliganj	23°49'36.5"	86°59'22.1"	5	km	2,700.00	13,500.00
326	South East	Durgapur	Asansol (T)	Hadla	Hadla	23°47'58.92"	86°50'15.47"	5	km	2,700.00	13,500.00
327	South East	Durgapur	Asansol (T)	Hadla	Dhanudih	23°47'37.59"	86°50'40.49"	5	km	2,700.00	13,500.00
328	Wildlife North	Darjeeling WL	Singalila North Range, Singalila National Park	Rammam beat		N27°09'34.5"	E088°03'27.7"	25	km	2,700.00	67,500.00

Sl. No.	Circle	Division	Range	Beat	Mouza/ Block/Compt.	Latitude	Longitude	Quantum of Work	Unit	Unit Rate (Rs.)	Total Financial Requirement (Rs.)
329	Wildlife North	Darjeeling WL	Singalila North Range, Singalila National Park	Gorkhey beat		N27°12'08.3"	E088°02'28.3"	20	km	2,700.00	54,000.00
330	Wildlife North	Gorumara WL	GNR	Khunia	Selka 1 & 2	26°51'10.5"	88°52'59.0"	1.5	km	2,700.00	4,050.00
331	Wildlife North	Gorumara WL	GNR	Murti	Bhogolmardi 2	26°50'49.7"	88°52'47.3"	1	km	2,700.00	2,700.00
332	Wildlife North	Gorumara WL	GNR	Murti	Tondu 1	26°48'32.2"	88°51'27.2"	3	km	2,700.00	8,100.00
333	Wildlife North	Gorumara WL	GNR	Chapramari	Panjhora 4a,Panjhora2a, Chapramari 2	26°53'53.1"	88°51'31.3"	3.5	km	2,700.00	9,450.00
334	Wildlife North	Gorumara WL	GSR	Dhupjhora	Tondu 4	N-26°47'87.6"	E-88°52'28.8"	1	km	2,700.00	2,700.00
335	Wildlife North	Gorumara WL	GSR	Gorumara	Jaldhaka-1B	N-26°47'27.5"	E-88°52'05.4"	5	km	2,700.00	13,500.00
336	Wildlife North	Gorumara WL	GSR	Gorumara	Jaldhaka-1B	N-26°47'11.0"	E-88°51'35.0"	1	km	2,700.00	2,700.00
337	Wildlife North	Gorumara WL	GSR	Gorumara	Jaldhaka-1B	N-26°46'12.7"	E-88°51'33.8"	1	km	2,700.00	2,700.00
338	Wildlife North	Gorumara WL	GSR	Budhuram	Ramsai Extn.	N-26°45'22.18"	E-88°50'55.36"	1	km	2,700.00	2,700.00
339	Wildlife North	Gorumara WL	GSR	Budhuram	Medla 2 and3	N-26°45'21.00"	E-88°49'58.07"	2	km	2,700.00	5,400.00
340	Wildlife North	Gorumara WL	UNR	Ambiok	Ambiok - i & ii	N 27° 01'31.2"	E088°42'49.8"	5	km	2,700.00	13,500.00
341	Wildlife North	Gorumara WL	UNR	Kuwapani	Pankasari 2a	N 27° 04'17.51"	E088°40'47.08"	7.5	km	2,700.00	20,250.00
342	Wildlife North	Gorumara WL	LNR	Samsing	East Nar 14	N27°01'32.20"	E088°47'12.28"	12.5	km	2,700.00	33,750.00
343	Wildlife North	Jaldapara WL	CP	CP	BN-1A&BN-1B	26°35'37.75"N	89°20'55.35"E	0.80	km	2,700.00	2,160.00
344	Wildlife North	Jaldapara WL	CP	CP	BN-1A&BN-1B	26°35'20.58"N	89°20'57.23"E	0.83	km	2,700.00	2,241.00

Sl. No.	Circle	Division	Range	Beat	Mouza/ Block/Compt.	Latitude	Longitude	Quantum of Work	Unit	Unit Rate (Rs.)	Total Financial Requirement (Rs.)
345	Wildlife North	Jaldapara WL	CP	CP	BN-1A&BN-1B	26°35'13.70"N	89°20'58.82"E	0.86	km	2,700.00	2,322.00
346	Wildlife North	Jaldapara WL	CP	CP	BN-1A&BN-1B	26°34'49.02"N	89°21'0.36"E	1.20	km	2,700.00	3,240.00
347	Wildlife North	Jaldapara WL	CP	CP	BN-1A&BN-1B	26°34'41.09"N	89°21'0.76"E	1.00	km	2,700.00	2,700.00
348	Wildlife North	Jaldapara WL	CP	CP	BN-1A&BN-1B	26°35'30.67"N	89°20'59.28"E	0.64	km	2,700.00	1,728.00
349	Wildlife North	Jaldapara WL	JPE	JP	MLG-1	26°39'54.56"N	89°19'28.48"E	0.51	km	2,700.00	1,377.00
350	Wildlife North	Jaldapara WL	JPE	JP	MLG-1	26°39'47.84"N	89°19'25.07"E	0.83	km	2,700.00	2,241.00
351	Wildlife North	Jaldapara WL	JPE	JP	MLG-1	26°39'41.51"N	89°19'26.74"E	0.92	km	2,700.00	2,484.00
352	Wildlife North	Jaldapara WL	JPE	JP	MLG-1	26°39'8.35"N	89°19'57.40"E	0.15	km	2,700.00	405.00
353	Wildlife North	Jaldapara WL	JPE	JP	MLG-1	26°39'2.31"N	89°19'55.92"E	0.38	km	2,700.00	1,026.00
354	Wildlife North	Jaldapara WL	JPE	JP	MLG-1	26°38'55.89"N	89°19'46.93"E	0.73	km	2,700.00	1,971.00
355	Wildlife North	Jaldapara WL	JPE	JP	MLG-1	26°38'48.75"N	89°19'43.96"E	0.81	km	2,700.00	2,187.00
356	Wildlife North	Jaldapara WL	JPE	JP	MLG-1	26°38'42.03"N	89°19'42.67"E	0.86	km	2,700.00	2,322.00
357	Wildlife North	Jaldapara WL	JPE	JP	MLG-1	26°40'54.29"N	89°19'41.42"E	1.27	km	2,700.00	3,429.00
358	Wildlife North	Jaldapara WL	JPE	JP	MLG-1	26°39'29.49"N	89°19'30.08"E	1.00	km	2,700.00	2,700.00
359	Wildlife North	Jaldapara WL	JPE	JP	MLG-1	26°39'5.38"N	89°19'31.91"E	0.68	km	2,700.00	1,836.00
360	Wildlife North	Jaldapara WL	JPE	JP	MLG-1	26°39'10.70"N	89°19'31.98"E	0.57	km	2,700.00	1,539.00
361	Wildlife North	Jaldapara WL	JPE	JP	MLG-1	26°38'59.46"N	89°19'35.14"E	0.43	km	2,700.00	1,161.00
362	Wildlife North	Jaldapara WL	JPE	JP	MLG-1	26°40'0.23"N	89°19'43.77"E	2.30	km	2,700.00	6,210.00
363	Wildlife North	Jaldapara WL	JPE	JP	MLG-1	26°38'42.14"N	89°19'50.70"E	3.49	km	2,700.00	9,423.00

Sl. No.	Circle	Division	Range	Beat	Mouza/ Block/Compt.	Latitude	Longitude	Quantum of Work	Unit	Unit Rate (Rs.)	Total Financial Requirement (Rs.)
364	Wildlife North	Jaldapara WL	JPE	JP	MLG-3	26°39'8.82"N	89°20'0.18"E	1.60	km	2,700.00	4,320.00
365	Wildlife North	Jaldapara WL	JPE	MLG	MLG-3	26°38'1.71"N	89°19'49.23"E	0.99	km	2,700.00	2,673.00
366	Wildlife North	Jaldapara WL	JPE	MLG	MLG-3	26°37'46.53"N	89°19'46.70"E	1.14	km	2,700.00	3,078.00
367	Wildlife North	Jaldapara WL	JPE	SSM	CP-1	26°36'10.08"N	89°20'16.70"E	0.44	km	2,700.00	1,188.00
368	Wildlife North	Jaldapara WL	JPE	SSM	CP-3B	26°34'10.54"N	89°20'46.20"E	0.32	km	2,700.00	864.00
369	Wildlife North	Jaldapara WL	JPE	SSM	CP-3B	26°34'1.09"N	89°20'43.60"E	0.69	km	2,700.00	1,863.00
370	Wildlife North	Jaldapara WL	JPE	SSM	CP-3B	26°34'19.71"N	89°20'51.09"E	1.72	km	2,700.00	4,644.00
371	Wildlife North	Jaldapara WL	JPN	HM	HM-3A	26°43'35.20"N	89°18'55.87"E	0.19	km	2,700.00	513.00
372	Wildlife North	Jaldapara WL	JPN	HM	HM-3A	26°43'34.77"N	89°19'8.11"E	0.20	km	2,700.00	540.00
373	Wildlife North	Jaldapara WL	JPN	HM	HM-3A	26°43'34.53"N	89°19'9.28"E	0.23	km	2,700.00	621.00
374	Wildlife North	Jaldapara WL	JPN	HM	HM-3A	26°43'28.05"N	89°19'5.27"E	0.35	km	2,700.00	945.00
375	Wildlife North	Jaldapara WL	JPN	HM	HM-3A	26°43'21.51"N	89°19'0.30"E	0.59	km	2,700.00	1,593.00
376	Wildlife North	Jaldapara WL	JPN	HM	HM-3A	26°43'15.32"N	89°18'58.72"E	0.68	km	2,700.00	1,836.00
377	Wildlife North	Jaldapara WL	JPN	HM	HM-3A	26°43'8.88"N	89°18'56.91"E	0.78	km	2,700.00	2,106.00
378	Wildlife North	Jaldapara WL	JPN	HM	HM-3A	26°43'2.62"N	89°18'53.56"E	1.00	km	2,700.00	2,700.00
379	Wildlife North	Jaldapara WL	JPN	HM	HM-3A	26°42'55.97"N	89°18'51.18"E	1.13	km	2,700.00	3,051.00
380	Wildlife North	Jaldapara WL	JPN	HM	HM-3A	26°42'48.98"N	89°18'50.42"E	1.28	km	2,700.00	3,456.00
381	Wildlife North	Jaldapara WL	JPN	HM	HM-3A	26°42'41.86"N	89°18'49.77"E	1.30	km	2,700.00	3,510.00
382	Wildlife North	Jaldapara WL	JPN	HM	HM-3A	26°42'35.23"N	89°18'51.49"E	1.31	km	2,700.00	3,537.00

Sl. No.	Circle	Division	Range	Beat	Mouza/ Block/Compt.	Latitude	Longitude	Quantum of Work	Unit	Unit Rate (Rs.)	Total Financial Requirement (Rs.)
383	Wildlife North	Jaldapara WL	JPN	HM	HM-3A	26°42'29.23"N	89°18'53.55"E	1.31	km	2,700.00	3,537.00
384	Wildlife North	Jaldapara WL	JPN	HM	HM-3A	26°43'15.74"N	89°19'22.45"E	2.53	km	2,700.00	6,831.00
385	Wildlife North	Jaldapara WL	JPN	SLT	JP-2	26°41'56.36"N	89°18'57.71"E	0.88	km	2,700.00	2,376.00
386	Wildlife North	Jaldapara WL	JPN	SLT	JP-2	26°41'50.30"N	89°18'58.43"E	0.50	km	2,700.00	1,350.00
387	Wildlife North	Jaldapara WL	JPN	SLT	JP-2	26°42'7.96"N	89°19'6.90"E	1.49	km	2,700.00	4,023.00
388	Wildlife North	Jaldapara WL	JPN	JP-4	JP-4	26°40'23.45"N	89°18'13.90"E	1.82	km	2,700.00	4,914.00
389	Wildlife North	Jaldapara WL	JPW	HLG	JP-5	26°39'26.67"N	89°18'2.04"E	2.90	km	2,700.00	7,830.00
390	Wildlife North	Jaldapara WL	JPW	HLG	Torsa-1	26°37'45.27"N	89°17'22.05"E	1.18	km	2,700.00	3,186.00
391	Wildlife North	Jaldapara WL	JPW	HLG	Torsa-1	26°38'6.73"N	89°17'46.05"E	1.56	km	2,700.00	4,212.00
392	Wildlife North	Jaldapara WL	JPW	HLG	JP-5	26°37'58.30"N	89°18'4.91"E	2.51	km	2,700.00	6,777.00
393	Wildlife North	Jaldapara WL	KB	NEC	MLG-1	26°40'52.90"N	89°19'34.57"E	0.28	km	2,700.00	756.00
394	Wildlife North	Jaldapara WL	KB	NEC	MLG-1	26°40'46.51"N	89°19'34.40"E	0.37	km	2,700.00	999.00
395	Wildlife North	Jaldapara WL	KB	NEC	MLG-1	26°40'39.92"N	89°19'34.37"E	0.39	km	2,700.00	1,053.00
396	Wildlife North	Jaldapara WL	KB	NEC	MLG-1	26°40'33.55"N	89°19'36.60"E	0.43	km	2,700.00	1,161.00
397	Wildlife North	Jaldapara WL	KB	NEC	MLG-1	26°40'26.99"N	89°19'38.31"E	0.35	km	2,700.00	945.00
398	Wildlife North	Jaldapara WL	KB	NEC	MLG-1	26°40'20.58"N	89°19'38.26"E	0.28	km	2,700.00	756.00
399	Wildlife North	Jaldapara WL	KB	NEC	MLG-1	26°40'57.02"N	89°19'34.43"E	1.41	km	2,700.00	3,807.00
400	Wildlife North	Jaldapara WL	KB	CCL	CP-1&MB-6B	26°36'41.59"N	89°20'40.85"E	0.78	km	2,700.00	2,106.00
401	Wildlife North	Jaldapara WL	KB	CCL	CP-1&MB-6B	26°36'25.87"N	89°20'45.83"E	0.80	km	2,700.00	2,160.00

Sl. No.	Circle	Division	Range	Beat	Mouza/ Block/Compt.	Latitude	Longitude	Quantum of Work	Unit	Unit Rate (Rs.)	Total Financial Requirement (Rs.)
402	Wildlife North	Jaldapara WL	KB	CCL	CP-1&MB-6B	26°36'8.75"N	89°20'51.01"E	0.70	km	2,700.00	1,890.00
403	Wildlife North	Jaldapara WL	KB	CCL	CP-1&MB-6B	26°35'52.50"N	89°20'51.97"E	0.81	km	2,700.00	2,187.00
404	Wildlife North	Jaldapara WL	KB	CCL	CP-1&MB-6B	26°36'35.33"N	89°20'40.12"E	0.52	km	2,700.00	1,404.00
405	North-West	Malda	Bhaluka Road	Koriali	Koriali	25°19'50"	87°55'11"	5	Km	2,700.00	13,500.00
406	North-West	Malda	Gazole	Jamalpur	Jamalpur	25.10431	88.31	5	Km	2,700.00	13,500.00
407	North-West	Malda	Gazole	Singabadh	Tilasan	N 24°56'03.2"	E 88°12'56.42"	5	Km	2,700.00	13,500.00
408	North-West	Malda	Malda	Malda	Halna	25.06653°N	88.19758°E	5	Km	2,700.00	13,500.00
409	North-West	Raiganj	Raiganj					20	Km	2,700.00	54,000.00
Grand Total								2511.29			67,80,483.00

Engagement of Fire Watchers for the year 2022-23

Sl. No.	Circle	Division	Range	Beat	Mouza/ Block/Compt.	Latitude	Longitude	Quantum of Work	Unit	Unit Rate (Rs.)	Total Financial Requirement (Rs.)
1	BTR	BTR East	Buxaduar	Buxaroad	All compt	26°42'49.13"	89°33'39.02"	70	PDS	268.00	18,760.00
2	BTR	BTR East	Buxaduar	Santalabari	All compt	26°44'17.00"	89°34'02.00"	70	PDS	268.00	18,760.00
3	BTR	BTR East	Buxaduar	Buxaduar	All compt	26°45'21.00"	89°34'53.11"	70	PDS	268.00	18,760.00
4	BTR	BTR East	Buxaduar	Chunabhathi	All compt	26°45'48.00"	89°34'09.12"	70	PDS	268.00	18,760.00
5	BTR	BTR East	Hartipota	Haitipota	All compt	26°40'42"	89°41'57"	140	PDS	268.00	37,520.00
6	BTR	BTR East	Hartipota	Chunia	All compt	26°39'33	89°40'26"	140	PDS	268.00	37,520.00
7	BTR	BTR East	Bholka	Ghoramara	All compt			280	PDS	268.00	75,040.00
8	BTR	BTR East	Kumargram	New lands		26°40'52.08"	89°47'57.56"	100	PDS	268.00	26,800.00
9	BTR	BTR East	Kumargram	Kumargram		26°41'32.92"	89°50'33.44"	90	PDS	268.00	24,120.00
10	BTR	BTR East	Kumargram	Sankosh.		26°40'12.60"	89°51'17.45"	90	PDS	268.00	24,120.00
11	BTR	BTR East	North Rydak	Kartick	Rydak Mauza	N26 39' 07.0"	E 89 43' 11.0"	300	PDS	268.00	80,400.00
12	BTR	BTR East	South Rydak	SRD-	Comp- SR-01	N26 34' 08.56"	E 89 45' 18.46"	70	PDS	268.00	18,760.00
13	BTR	BTR East	South Rydak	CHP-	Comp- SR-07	N26 32' 12.57"	E 89 44' 00.49"	70	PDS	268.00	18,760.00
14	BTR	BTR East	South Rydak	MKT-	Comp-MKT-01	N26 30' 56"	E 89 43' 55.1"	70	PDS	268.00	18,760.00
15	BTR	BTR East	South Rydak	NRT-	Comp- NRT-02	N26 30' 09.3"	E89 44' 03.9"	70	PDS	268.00	18,760.00
16	BTR	BTR East	Jainti	N/JNT	All compt	26°41'55.20"	89°36'33.10"	75	PDS	268.00	20,100.00
17	BTR	BTR East	Jainti	S/JNT		26°37'42.00"	89°40'8.60"	75	PDS	268.00	20,100.00
18	BTR	BTR East	Jainti	PHK		26°41'55.20"	89°36'33.10"	75	PDS	268.00	20,100.00
19	BTR	BTR East	Jainti	BB		26°41'55.20"	89°36'33.10"	75	PDS	268.00	20,100.00
20	BTR	BTR West	WRVK	ALL BEATS		26°37'06.52"	089°31'35.26"	285	PDS	268.00	76,380.00
21	BTR	BTR West	PANA	ALL BEATS		26°41'11.0"	089°24'33.3"	285	PDS	268.00	76,380.00
22	BTR	BTR West	EDPO	ALL BEATS		26°33'19.3"	089°31'23.6"	285	PDS	268.00	76,380.00
23	BTR	BTR West	WDPO	ALL BEATS		26°33'38.2"	089°31'23.6"	285	PDS	268.00	76,380.00
24	BTR	BTR West	ERVK	ALL BEATS		26°33'34.9"	089°36'50.1"	285	PDS	268.00	76,380.00
25	BTR	BTR West	NMT	ALL BEATS		26°39'7.0"	089°26'15"	285	PDS	268.00	76,380.00
26	BTR	BTR West	HTG	ALL BEATS		26°41'24.94"	089°24'02.94"	290	PDS	268.00	77,720.00
27	Western	Jhargram	Jhargram	Range HQ	Under Jurisdiction of Jhargram Range	22°27'37.57"	86°56'58.76"	150	PDS	268.00	40,200.00
28	Western	Jhargram	Jamboni	Range HQ	Under Jurisdiction of Jamboni Range	22°26'58.14"	86°54'13.33"	150	PDS	268.00	40,200.00

Sl. No.	Circle	Division	Range	Beat	Mouza/ Block/Compt.	Latitude	Longitude	Quantum of Work	Unit	Unit Rate (Rs.)	Total Financial Requirement (Rs.)
29	Western	Jhargram	Lodhasuli	Range HQ	Under Jurisdiction of Lodhasuli Range	22°20'07.00"	87°02'47.56"	60	PDS	268.00	16,080.00
30	Western	Jhargram	Manikpara	Range HQ	Under Jurisdiction of Manikpara Range	22°21'49.02"	87°07'19.84"	150	PDS	268.00	40,200.00
31	Western	Jhargram	Hatibari	Range HQ	Under Jurisdiction of Hatibari Range	22°21'30.35"	86°72'91.72"	60	PDS	268.00	16,080.00
32	Western	Jhargram	Gopiballavpur	Range HQ	Under Jurisdiction of Gopiballavpur Range	22°11'38"	86°55'29"	60	PDS	268.00	16,080.00
33	Western	Jhargram	Banspahari	Range HQ	Under Jurisdiction of Banspahari Range	22°47'21.37"	86°38'25.67"	60	PDS	268.00	16,080.00
34	Western	Jhargram	Bhulaveda	Range HQ	Under Jurisdiction of Bhulaveda Range	22°69'43.41"	86°70'02.53"	60	PDS	268.00	16,080.00
35	Western	Jhargram	Belpahari	Range HQ	Under Jurisdiction of Belpahari Range	22°62'97.65"	86°76'97.6"	60	PDS	268.00	16,080.00
36	Western	Jhargram	Silda	Range HQ	Under Jurisdiction of Silda Range	22°57'14.19"	86°92'56.31"	150	PDS	268.00	40,200.00
37	Western	Jhargram	Parihati	Range HQ	Under Jurisdiction of Parihati Range	22°31'23.43"	86°50'36.40"	90	PDS	268.00	24,120.00
38	Western	Jhargram	Gidhni	Range HQ	Under Jurisdiction of Gidhni Range	22°29'34"	86°50'46"	150	PDS	268.00	40,200.00
39	Western	Medinipur	Chandra	Gurguripal	Khasjungle-130	N-22°25'52.91"	E-87°13'13.38"	100	PDS	268.00	26,800.00
40	Western	Medinipur	Pirakata	Ranja	Lalerdih-115	N-22°31'38.2"	E-087°11'04.5"	100	PDS	268.00	26,800.00
41	Western	Medinipur	Bhadutola	Moupal	K-j-227	N-22°30'38.38"	E-87°15'20.70"	150	PDS	268.00	40,200.00

Sl. No.	Circle	Division	Range	Beat	Mouza/ Block/Compt.	Latitude	Longitude	Quantum of Work	Unit	Unit Rate (Rs.)	Total Financial Requirement (Rs.)
42	Western	Medinipur	Arabari	Socio- Economic	Jorakusmi-	N- 22°37'18.03"	E-87°14'23.98"	200	PDS	268.00	53,600.00
43	Western	Medinipur	Godapiasal	Godapeasal	K.J 468	N-22°33'10.6"	E-087°19'48.1"	100	PDS	268.00	26,800.00
44	Western	Medinipur	Lalgarh	Lalgarh	Kamrangi-778	N- 22°37'12.99"	E-87° 3'3.59"	150	PDS	268.00	40,200.00
45	Western	Medinipur	Chandrakona	Andharnayan	Gurehara-722	N-22°43'35.5"	E- 087°02'53.2"	150	PDS	268.00	40,200.00
46	Western	Medinipur	Nayabasat	Akchara	Hirasole- 166/omrapata	N- 22°42'0.26"	E-87°13'26.64"	100	PDS	268.00	26,800.00
47	Western	Medinipur	Midnapore	Gopegarh	Bagdubi-139	N - 22°25'40.1"	E - 87°16'08.8"	150	PDS	268.00	40,200.00
48	Western	Kharagpur	Keshorrekha	Range Jurisdiction				400	PDS	268.00	1,07,200.00
49	Western	Kharagpur	Chandabila	Range Jurisdiction				400	PDS	268.00	1,07,200.00
50	Western	Kharagpur	Belda	Range Jurisdiction				400	PDS	268.00	1,07,200.00
51	Western	Kharagpur	Nayagram	Range Jurisdiction				400	PDS	268.00	1,07,200.00
52	Western	Purba Medinipu	Bajkul	Range Jurisdiction		21° 47' 51.1"	087° 54' 16.8"	50	PDS	268.00	13,400.00
53	Western	Purba Medinipu	Haldia	Range Jurisdiction		22° 11' 11.7"	088° 04' 26.2"	250	PDS	268.00	67,000.00
54	Western	Purba Medinipu	Egra	Range Jurisdiction		21° 54' 1.8936"	87° 32' 17.08"	200	PDS	268.00	53,600.00
55	Western	Purba Medinipu	Panskura	Range Jurisdiction		22° 30' 25.88"	087° 53' 28.92"	250	PDS	268.00	67,000.00
56	Western	Purba Medinipu	AFR	Range Jurisdiction		22° 17' 58.2"	087° 53' 56.9"	250	PDS	268.00	67,000.00
57	Western	Rupnarayan	Amlagora	Pathrisole	Lapuria/484	22°51'22.5"	087°21'4.85"	40	PDS	268.00	10,720.00
58	Western	Rupnarayan	Amlagora	Pathrisole	Pathrisole	22°50'14.9"	087°21'52.8"	40	PDS	268.00	10,720.00
59	Western	Rupnarayan	Amlagora	Pathrisole	Magurasole/653	22°49'36.8"	087°21'20.5"	40	PDS	268.00	10,720.00
60	Western	Rupnarayan	Amlagora	Pathrisole	Khudiaosle/586	22°51'38.8"	087°22'37.8"	40	PDS	268.00	10,720.00
61	Western	Rupnarayan	Amlagora	Raskundu	Jadabnagar/62	22°46'56.4"	087°29'38.3"	40	PDS	268.00	10,720.00
62	Western	Rupnarayan	Hoomgarh	Baromasia	Bariboti/233	22°47'28.3"	087°14'30.2"	100	PDS	268.00	26,800.00
63	Western	Rupnarayan	Hoomgarh	Amlasuli	Peruabandh/28	22°50'48.2"	087°08'15.2"	70	PDS	268.00	18,760.00
64	Western	Rupnarayan	Hoomgarh	Hoomgarh	Dhanghory/425	22°49'13.9"	087°13'06.4"	70	PDS	268.00	18,760.00
65	Western	Rupnarayan	Hoomgarh	Jagardanga	Mansingha/255	22°52'08.6"	087°14'34.7"	60	PDS	268.00	16,080.00

Sl. No.	Circle	Division	Range	Beat	Mouza/ Block/Compt.	Latitude	Longitude	Quantum of Work	Unit	Unit Rate (Rs.)	Total Financial Requirement (Rs.)
66	Western	Rupnarayan	Goaltore	BaraPatasole	Amlaboti/jl-21	22°41'40.04"	087°07'44.1"	100	PDS	268.00	26,800.00
67	Western	Rupnarayan	Goaltore	Goaltore	Babuibasa/JL-3	22°40'10.7"	087°08'51.3"	75	PDS	268.00	20,100.00
68	Western	Rupnarayan	Goaltore	Goaltore	Kadamdiha/jl-121	22°40'51.9"	087°09'18.60"	75	PDS	268.00	20,100.00
69	Western	Rupnarayan	Mahalisai	Mahalisai-I	Singla-69	22°45'02.7"	087°08'45.3"	50	PDS	268.00	13,400.00
70	Western	Rupnarayan	Mahalisai	Mahalisai-I	Kenkanali-80	22°44'16.2"	087°08'52.6"	25	PDS	268.00	6,700.00
71	Western	Rupnarayan	Mahalisai	Mahalisai-II	Tilaboni-95	22°44'28.6"	087°09'45.1"	25	PDS	268.00	6,700.00
72	Western	Rupnarayan	Mahalisai	Mahalisai-II	Dulia-144	22°45'45.8"	087°12'08.1"	25	PDS	268.00	6,700.00
73	Western	Rupnarayan	Mahalisai	Adalia	Dubrajpur-84	22°47'21.7"	087°09'58.5"	25	PDS	268.00	6,700.00
74	Western	Rupnarayan	Mahalisai	Ruparghagra	Jamdahra-1	22°50'15.7"	087°04'25.3"	25	PDS	268.00	6,700.00
75	Western	Rupnarayan	Mahalisai	Ruparghagra	Bankata-15	22°48'21.1"	087°05'32.1"	25	PDS	268.00	6,700.00
76	Western	Rupnarayan	Mahalisai	Ruparghagra	Kharkata-52	22°46'59.8"	087°05'54.9"	25	PDS	268.00	6,700.00
77	Western	Rupnarayan	Mahalisai	Ruparghagra	Kesia-10	22°49'32.2"	087°04'27.1"	25	PDS	268.00	6,700.00
78	North-West	Malda	Bhaluka Road	Koriali	Koriali	25°19'50"	87°55'11"	75	PDS	268.00	20,100.00
79	North-West	Malda	Gazole	Singabadh	Tilasan	N 24°56'03.2"	E 88°12'56.42"	75	PDS	268.00	20,100.00
80	North-West	Malda	Gazole	Adina	Adina	25°8'31"	88°10'26"	75	PDS	268.00	20,100.00
81	North-West	Malda	Gazole	Jamalpur	Jamalpur	25.10431	88.31491	50	PDS	268.00	13,400.00
82	North-West	Malda	Gazole	Karchadanga	Karchadanga	25.1766580	88.3017710	75	PDS	268.00	20,100.00
83	North-West	Malda	Malda	Rajadighi	Araji Deharul	25.17794°N	88.1022°E	75	PDS	268.00	20,100.00
84	North-West	Malda	Malda	Malda	Halna	25.06653°N	88.19758°E	75	PDS	268.00	20,100.00
85	North-West	Raiganj	Raiganj					500	PDS	268.00	1,34,000.00
86	Central	Bankura North						1500	PDS	268	4,02,000.00
87	Central	Bankura South	Bankura	Ratanpur, Punisole, Bankura	Range Jurisdiction			450	PDS	268	1,20,600.00
88	Central	Bankura South	Indpur	Indpur, Hatogram, Chhingra & Mohisdobra	Range Jurisdiction			75	PDS	268	20,100.00
89	Central	Bankura South	Khatra	Khatra -I & II, Kesia, Mukutmonipur	Range Jurisdiction			100	PDS	268	26,800.00
90	Central	Bankura South	Hirbunth	Hirbunth-I & II and Molian	Range Jurisdiction			150	PDS	268	40,200.00
91	Central	Bankura South	Ranibunth	Ranibunth, Ambikanagar & Punshya, Banpukuria	Range Jurisdiction			200	PDS	268	53,600.00
92	Central	Bankura South	Jhilimili	Jhilimili, Muchikata	Range Jurisdiction			175	PDS	268	46,900.00

Sl. No.	Circle	Division	Range	Beat	Mouza/ Block/Compt.	Latitude	Longitude	Quantum of Work	Unit	Unit Rate (Rs.)	Total Financial Requirement (Rs.)
93	Central	Bankura South	Motgoda	Motgoda-I & II and Pirra	Range Jurisdiction			200	PDS	268	53,600.00
94	Central	Bankura South	Pirrogari	Pirrogari - I & II, Parsola	Range Jurisdiction			100	PDS	268	26,800.00
95	Central	Bankura South	Simlupal	Simlupal, Baricha, Harnasra	Range Jurisdiction			450	PDS	268	1,20,600.00
96	Central	Bankura South	Sarenga	Sarenga, Dubrajpur, Ambakra	Range Jurisdiction			50	PDS	268	13,400.00
97	Central	Bankura South	Fulkusma	FK, Bagdubi & Susunia	Range Jurisdiction			50	PDS	268	13,400.00
98	Central	Panchet	Bankadaha	Bankadaha	Dundur-62	N 22°00'24.89"	E 087°20'56.13"	80	PDS	268	21,440.00
99	Central	Panchet	Bankadaha	Peardoba	Majuria Prasadpur-121	N 22°59.764'	E 87°13.291"	60	PDS	268	16,080.00
100	Central	Panchet	Bankadaha	Amdangra	Chakmajuria Prasadpur-116	N 22°57.282'	E 87°14.041'	80	PDS	268	21,440.00
101	Central	Panchet	Bankadaha	Bankadaha	Dundur-62	N 23°00.669'	E 87°22.091'	80	PDS	268	21,440.00
102	Central	Panchet	Bishnupur	Bishnupur -II	Bankati-123, Kusumbani-99	N 23°03'02.4"	E 087°17'43.9"	80	PDS	268	21,440.00
103	Central	Panchet	Bishnupur	Bishnupur -II	Chak-Bagmari- 267	N 23°02'39.2"	E 087°16'14.7"	60	PDS	268	16,080.00
104	Central	Panchet	Bishnupur	Bishnupur -II	Bhedua-291	N 23°01'32.2"	E 087°16'36.6"	50	PDS	268	13,400.00
105	Central	Panchet	Bishnupur	Bishnupur -II	Baghakhulia-259	N 23°03'51.5"	E 087°14'54.7"	80	PDS	268	21,440.00
106	Central	Panchet	Bishnupur	Bishnupur -II	Kharbaribodni- 269	N 23°02'42.9"	E 087°14'57.2"	80	PDS	268	21,440.00
107	Central	Panchet	Bishnupur	Bishnupur -II	Bankmala-287	N 23°02'20.5"	E 087°13'44.2"	80	PDS	268	21,440.00
108	Central	Panchet	Bishnupur	Bishnupur -II	Ramanchuanpua n-268	N 23°04'18.3"	E 087°16'08.1"	50	PDS	268	13,400.00
109	Central	Panchet	Bishnupur	Chougan	Chougan-102	N 23°02'35.5"	E 087°19'46.2"	80	PDS	268	21,440.00
110	Central	Panchet	Bishnupur	Hereparbat	Radhadamodarpu r-75	N 23°04'28.9"	E 087°22'07.6"	50	PDS	268	13,400.00
111	Central	Panchet	Joypur	Joypur	Jangalmahal-85	N-23°04'06.3"	E 087°26'07.6"	77	PDS	268	20,636.00
112	Central	Panchet	Joypur	Adhkata	Adhkata-64	N-22°57'54.9"	E 087°27'52.4"	79	PDS	268	21,172.00
113	Central	Panchet	Joypur	Adhkata	Dangamakaranda pur-71	N-22°56'55.7"	E 087°26'26.2"	80	PDS	268	21,440.00
114	Central	Panchet	Joypur	Adhkata	Rangamati -75	N-22°55'01.2"	E 087°27'57.9"	50	PDS	268	13,400.00
115	Central	Panchet	Onda	Chingani	Chak Krishmasingpur- 166	N 23°03'52.47"	E 087°08'54.38"	76	PDS	268	20,368.00
116	Central	Panchet	Onda	Onda	Jamdoba-229	N 23°05'874"	E 087°12'370"	76	PDS	268	20,368.00

Sl. No.	Circle	Division	Range	Beat	Mouza/ Block/Compt.	Latitude	Longitude	Quantum of Work	Unit	Unit Rate (Rs.)	Total Financial Requirement (Rs.)
117	Central	Panchet	Onda	Onda	Madammohanpur -130	N 23°09'703"	E 087°10'009"	50	PDS	268	13,400.00
118	Central	Panchet	Onda	Onda	Madammohanpur -130 Hatibandh-128	N 23°08'84.1"	E 087°09'49.4"	50	PDS	268	13,400.00
119	Central	Panchet	Taldangra	Taldangra	Chenchuria-70	N- 23°02'11.4"	E- 087°04'40.2"	20	PDS	268	5,360.00
120	Central	Panchet	Taldangra	Asna	Chenchuria- 70, Tilaghagiri 78	N- 23°02'11.4"	E- 087°06'02.1"	20	PDS	268	5,360.00
121	South West	Purulia	Joypur	Joypur	Joypur	N 23.437251°	E086.160947°	1000	PDS	268	2,68,000.00
122	South West	Purulia	Joypur	Joypur	Talmu	N 23.500822°	E086.073802°	1000	PDS	268	2,68,000.00
123	South West	Purulia	Matha	Matha PF	Sonkupi	N 23.120100°	E 86.076168°	270	PDS	268	72,360.00
124	South West	Kangsabati North	Purulia Para	Purulia-I, Purulia-II & Para	Range HQ	N-23°20'41"	E-086°21'32"	30	PDS	268	8,040.00
125	South West	Kangsabati North	Raghunathpur	Raghunathpur- I, Raghunathpur- II, Santuri & Neturia	Range HQ	N-23°32'34.45"	E-086°39'50.07"	50	PDS	268	13,400.00
126	South West	Kangsabati North	Kashipur	Kashipur, Sonathali, Gourangdi	Range HQ	N-23°26'09.4"	E-086°40'46.8"	30	PDS	268	8,040.00
127	South West	Kangsabati North	Hura	Hura, Bishpuria, Rakab, Keshargarh	Range HQ	N-23°12'69.2"	E-086°39'55.4"	45	PDS	268	12,060.00
128	South West	Kangsabati North	Puncha	Puncha, Gopalpur, Panipathar, Jambad	Range HQ	N-23°10'18.9"	E-086°39'33.4"	40	PDS	268	10,720.00
129	South West	Kangsabati North	Mobile	-	Range HQ	N- 23° 20' 39"	E- 86°21'33"	5	PDS	268	1,340.00
130	South West	Kangsabati South	Manbazar-I	Sindurpur	Majihira	23.090841	86.542547	170	PDS	268	45,560.00
131	South West	Kangsabati South	Manbazar-I	Sindurpur	Janara	23.081907	86.552309	170	PDS	268	45,560.00
132	South West	Kangsabati South	Manbazar-I	Kenda	Durku	23.158223 N	86.460474 E	165	PDS	268	44,220.00
133	South West	Kangsabati South	Barndwan-I	Bandwan	Ghagra	22°49'04" N	86°34'05"E	170	PDS	268	45,560.00

Sl. No.	Circle	Division	Range	Beat	Mouza/ Block/Compt.	Latitude	Longitude	Quantum of Work	Unit	Unit Rate (Rs.)	Total Financial Requirement (Rs.)
134	South West	Kangsabati South	Barndwan-I	Pargora	Patkita	22°49'13" N	86°28'53"E	170	PDS	268	45,560.00
135	South West	Kangsabati South	Barndwan-II	Latapara	Poradih	22°49'31.82"	86°30'17.99"	165	PDS	268	44,220.00
136	South West	Kangsabati South	Bandwan-II	Kunchia	Bhomragora	22°48'19.50"	86°26'32.44"	165	PDS	268	44,220.00
137	South West	Kangsabati South	Bandwan-II	Kunchia	Asanpani	22°46'34.12"	86°26'29.84"	165	PDS	268	44,220.00
138	South West	Kangsabati South	Jamuna	Kuilapal	Natundih	22°50'25.64"	86°38'26.92"	165	PDS	268	44,220.00
139	South West	Kangsabati South	Jamuna	Kuilapal	Hargora	22.854708	86.602674	165	PDS	268	44,220.00
140	South West	Kangsabati South	Jamuna	Nanna	Harada	22°47'11"	86°34'35"	165	PDS	268	44,220.00
141	South West	Kangsabati South	Jamuna	Kuilapal	Kuilapal	22°49'49.95"	86°37'31.57"	165	PDS	268	44,220.00
142	South West	Extension Forestry Division	Barabazar	---	Bagal Bandh- JL No. 179 Bhurhudi - JL No. -178	N 23° 02' 55.79"	E 086° 25' 20.46"	90	PDS	268	24,120.00
143	South West	Extension Forestry Division	Barabazar	---	Kadayan - JL No. -80	N 23° 04' 14.88"	E 086° 25' 55.06"	90	PDS	268	24,120.00
144	South West	Extension Forestry Division	Bambazar	---	SHIROMONIPUR - JL No. -78 Ranipokhor - JL No. 77	N 23° 05' 22.63"	E 086° 27' 53.82"	90	PDS	268	24,120.00
145	South West	Extension Forestry Division	Barabazar	---	ULDA - JL No. -72	N 23° 07' 56.95"	E 086° 26' 33.15"	90	PDS	268	24,120.00
146	South West	Extension Forestry Division	Raghunathpur	---	BABIRDIH - JL No. 71	N 23° 27' 44.07"	E 086° 46' 07.51"	90	PDS	268	24,120.00
147	South West	Extension Forestry Division	Raghunathpur	---	Dalanbani - JL No. 9	N 23° 26' 44.70"	E 086° 37' 24.13"	90	PDS	268	24,120.00
148	South West	Extension Forestry Division	Raghunathpur	---	Dumrakuri - JL No. 101	N 23° 29' 47.96"	E 086° 36' 30.64"	90	PDS	268	24,120.00
149	South West	Extension Forestry Division	Raghunathpur	---	GOPALPUR - JL No. 32	N 23° 26' 30.32"	E 086° 38' 28.48"	90	PDS	268	24,120.00
150	South West	Extension Forestry Division	Raghunathpur	---	JORAPUKUR - JL No. 11	N 23° 27' 06.49"	E 086° 37' 59.27"	90	PDS	268	24,120.00
151	South West	Extension Forestry Division	Raghunathpur	---	Mrigipahari - JL No. 183	N 23° 22' 56.43"	E 086° 40' 50.88"	90	PDS	268	24,120.00
152	South West	Extension Forestry Division	Punulia	---	KAMTA - JL No. 01	N 23° 09' 54.13"	E 086° 27' 16.47"	90	PDS	268	24,120.00
153	South West	Extension Forestry Division	Punulia	---	MALDIH - JL No. 179	N 23° 15' 05.34"	E 086° 27' 40.10"	90	PDS	268	24,120.00
154	South West	Extension Forestry Division	Punulia	---	SUKLARA - JL No. 208	N 23° 12' 28.75"	E 086° 20' 58.27"	90	PDS	268	24,120.00
155	South West	Extension Forestry Division	Planning	---	BHATDIH - JL No. 46	N 23° 30' 06.65"	E 086° 25' 00.23"	90	PDS	268	24,120.00
156	South West	Extension Forestry Division	Planning	---	CHITARI, JL No. -20	N 23° 28' 57.52"	E 086° 23' 16.55"	90	PDS	268	24,120.00
157	South West	Extension Forestry Division	Planning	---	Khairibahal, JL No. 98	N 23° 26' 03.59"	E 086° 25' 05.13"	90	PDS	268	24,120.00

Sl. No.	Circle	Division	Range	Beat	Mouza/ Block/Compt.	Latitude	Longitude	Quantum of Work	Unit	Unit Rate (Rs.)	Total Financial Requirement (Rs.)
158	South West	Extension Forestry Division	Planning	---	Khairibahal 2, JL No. 98	N 23° 26' 23.34"	E 086° 25' 22.42"	90	PDS	268	24,120.00
159	Hill	Darjeeling	Badamtam	Badamtam	Badamtam -1	27°06'16.14"	88°19'53.52"	40	PDS	268	10,720.00
160	Hill	Darjeeling	Badamtam	Badamtam	Badamtam -1	27°06'01.25"	88°19'24.38"	35	PDS	268	9,380.00
161	Hill	Darjeeling	Badamtam	Badamtam	Badamtam -2	27°06'22.78"	88°19'05.05"	35	PDS	268	9,380.00
162	Hill	Darjeeling	Badamtam	Badamtam	Badamtam -2	27°06'20.11"	88°18'56.28"	40	PDS	268	10,720.00
163	Hill	Darjeeling	Badamtam	Sum	Sum Block	27°04'08.99"	88°14'32.00"	25	PDS	268	6,700.00
164	Hill	Darjeeling	Badamtam	Sumbong	Sumbong -6	27°05'26.58"	88°21'07.52"	40	PDS	268	10,720.00
165	Hill	Darjeeling	Badamtam	Sumbong	Sumbong -5	27°05'16.42"	88°21'21.73"	25	PDS	268	6,700.00
166	Hill	Darjeeling	Badamtam	Sumbong	Sumbong -4	27°04'47.27"	88°21'45.78"	25	PDS	268	6,700.00
167	Hill	Darjeeling	Badamtam	Sumbong	Sumbong -2	27°04'54.61"	88°22'17.96"	35	PDS	268	9,380.00
168	Hill	Darjeeling	Rimbick	North Rimbick	HQ	27°07'03.0"	88°05'56.8"	50	PDS	268	13,400.00
169	Hill	Darjeeling	Tonglu	MBJ Beat	MBJ Beat	27°00'14.4"	88°07'03.1"	30	PDS	268	8,040.00
170	Hill	Darjeeling	Tonglu	Batasua	Batasua	27°01'29.8"	88°07'16.6"	30	PDS	268	8,040.00
171	Hill	Darjeeling	Tonglu	Relling	Relling	27°05'31.3"	88°5'37.6"	40	PDS	268	10,720.00
172	Hill	Darjeeling	Takdah	Takdah	Lingding-2	27°02'37"	88°21'40"	15	PDS	268	4,020.00
173	Hill	Darjeeling	Takdah	Takdah	Sim Block	27°02'27"	88°20'59"	15	PDS	268	4,020.00
174	Hill	Darjeeling	Takdah	Takdah	Hum-1	27°02'27"	88°21'15"	20	PDS	268	5,360.00
175	Hill	Darjeeling	Darjeeling	Choom Bhanjang	Bhanjang 5& 3	27°00'77.96"	88°23'27.44"	50	PDS	268	13,400.00
176	Hill	Darjeeling	Teesta Valley	Peshok	Peshok -1	27° 4'24.18"	88°25'18.31"	50	PDS	268	13,400.00
177	Hill	Darjeeling	Teesta Valley	Peshok	Peshok -2	27° 4'59.56"	88°24'25.62"	50	PDS	268	13,400.00
178	Hill	Darjeeling	Teesta Valley	Peshok	Mangwa -1,2	27° 3'58.66"	88°25'21.81"	60	PDS	268	16,080.00
179	Hill	Darjeeling	Teesta Valley	Peshok	Mangwa -3,4	27° 3'18.90"	88°25'18.34"	80	PDS	268	21,440.00
180	Hill	Darjeeling	Teesta Valley	Geil	Geil-1,2	27° 1'24.65"	88°25'35.71"	60	PDS	268	16,080.00
181	Hill	Darjeeling	Teesta Valley	Gei;	Geil -3	27° 1'15.62"	88°26'4.68"	40	PDS	268	10,720.00
182	Hill	Darjeeling	Teesta Valley	Reang	Reang-1,2,3	27° 0'31.27"	88°26'35.63"	50	PDS	268	13,400.00
183	Hill	Darjeeling	Teesta Valley	Reang	Reang-4,5	26°59'28.03"	88°25'11.78"	60	PDS	268	16,080.00
184	Hill	Darjeeling	Teesta Valley	Reang	Reang-6	26°59'52.45"	88°24'16.59"	50	PDS	268	13,400.00
185	Hill	Darjeeling	Dhotrey	Selimbong	SB-1	27°04'57.85"	88°07'52.47"	12	PDS	268	3,216.00
186	Hill	Darjeeling	Dhotrey	Palmajuwa	KB-5	27°04'11.75"	88°05'26.64"	13	PDS	268	3,484.00
187	Hill	Darjeeling	Dhotrey	Dilpa	NR-5	27°05'14.85"	88°04'27.40"	12	PDS	268	3,216.00
188	Hill	Darjeeling	Dhotrey	Kankibong	KB-1	27°03'01.17"	88°06'48.30"	13	PDS	268	3,484.00
189	Hill	Darjeeling	Ghoom Simana	Sukhia Pokhari	Sukhia Pokhari	26°59'42"	88°09'58"	12	PDS	268	3,216.00
190	Hill	Darjeeling	Ghoom Simana	Pugriabong	Pugriabong	26°58'56.87"	88°09'42.72"	13	PDS	268	3,484.00
191	Hill	Darjeeling	Ghoom Simana	Rongbong	Rongbong	26°57'78.97"	88°07'50.46"	12	PDS	268	3,216.00
192	Hill	Kurseong	Tukriajhar	Tukriajhar & UCC	Tukriajhar & UCC	26°40'13.88"N 26°39'28.25" N	088°11'39.84"E 088°14'30.54"E	205	PDS	268	54,940.00
193	Hill	Kurseong	Bagdogra	Bagdogra & Taipoo	Lalfa & Taipoo	26°41'55.60"N	088°18'37.25"E	205	PDS	268	54,940.00
194	Hill	Kurseong	Panighatta	Panighatta, Lohagath & Kolabari	Panighatta, Mechi & Kolabari	26°48'0.97"N 26°47'24"N 26°44'12.14"N	088°14'32.71"E 088°12'13"E 088°12'37.55"E	195	PDS	268	52,260.00

Sl. No.	Circle	Division	Range	Beat	Mouza/ Block/Compt.	Latitude	Longitude	Quantum of Work	Unit	Unit Rate (Rs.)	Total Financial Requirement (Rs.)
195	Hill	Kurseong	Bamanpokhari	Bamanpokhari, Phuguri & Singbulli	Bamanpokhari, Phuguri & Bunklung	26°48'63"N 26°53'04.56"N 26°51'21.28"N	088°16'49.81"E 088°11'21.53"E 088°15'24.25"E	195	PDS	268	52,260.00
196	Hill	Kurseong	Sevoke	Birrik, Kalijhora & Latpancher	Kandung, Sehikhola & Sitong	26°58'33.10"N 26°56'01.58"N 26°54'46.01"N	088°25'29.60"E 088°27'04.48"E 088°24'29.32"E	205	PDS	268	54,940.00
197	Hill	Kurseong	Bagora	Mana & Majuwa	Mana & L. Babukhola	26°54'59.54"N 26°54'59.25"N	088°22'08.05"E 088°20'28.23"E	155	PDS	268	41,540.00
198	Hill	Kurseong	Kurseong	Dowhill	Dhobijhora	26°53'11.10"N	088°17'09.10"E	75	PDS	268	20,100.00
199	Hill	Kalimpong	Jaldhaka Range	Paren	paren-2	27°33'1.73"	88°51'48.59"	65	PDS	268	17,420.00
200	Hill	Kalimpong	Samsing Range	Samsing Beat	ENR1,2	26°59'51.6"	088°48'15.2"	63	PDS	268	16,884.00
201	Hill	Kalimpong	Neora Range	Gorubathan	Mal-7	26°55'41"	88°42'22"	40	PDS	268	10,720.00
202	Hill	Kalimpong	Neora Range	Gorubathan	Mal-9	26°55'34"	88°40'15"	40	PDS	268	10,720.00
203	Hill	Kalimpong	Neora Range	Gorubathan	Mal-11	26°56'34"	88°41'04"	40	PDS	268	10,720.00
204	Hill	Kalimpong	Neora Range	Sakam	Mal-8	26°59'19.0"	88°43'84.6"	40	PDS	268	10,720.00
205	Hill	Kalimpong	Noam Range	Ghish	Lethi-2	26°54'33.35"	88°37'58.62"	40	PDS	268	10,720.00
206	Hill	Kalimpong	Noam Range	Ghish	Lethi-2	26°54'56.45"	88°38'00.35"	40	PDS	268	10,720.00
207	Hill	Kalimpong	Noam Range	Noam	Noam-1	26°58'00.06"	88°39'24.86"	40	PDS	268	10,720.00
208	Hill	Kalimpong	Noam Range	Noam	Noam-1	26°58'25.37"	88°39'31.65"	40	PDS	268	10,720.00
209	Hill	Kalimpong	Chel Range	Chukhim	Lish- 13(2016pftn.)	26°55'51.7"	88°33'15.3"	40	PDS	268	10,720.00
210	Hill	Kalimpong	Chel Range	Chukhim	Lish- 13(2018pftn.)	26°55'52.7"	88°33'11.8"	40	PDS	268	10,720.00
211	Hill	Kalimpong	Chel Range	Mangpong	Mongpong-7	26°52'49.5"	88°29'37.5"	40	PDS	268	10,720.00
212	Hill	Kalimpong	Chel Range	Mangpong	Mongpong-9	26°52'28.9"	88°30'38.9"	40	PDS	268	10,720.00
213	Hill	Kalimpong	Chel Range	Mangpong	Mongpong-8	26°52'39"	88°30'08.0"	40	PDS	268	10,720.00
214	Hill	Kalimpong	Kalimpong Range	Tarkhola	Bhatukhop-4	27°07'27"	88°29'23"	40	PDS	268	10,720.00
215	Hill	Kalimpong	Kalimpong Range	Tashiding	Tashiding-2	27°03'22.71"	88°25'57.75"	40	PDS	268	10,720.00
216	Hill	Kalimpong	Kalimpong Range	Nozek	Nozock-6	26°59'53"	88°26'29"	40	PDS	268	10,720.00
217	Hill	Kalimpong	Kalimpong Range	Rinkingpong	Rinkingpong-3	27°00'19"	88°27'08.6"	40	PDS	268	10,720.00
218	Hill	Kalimpong	Pankhasari Range	Damsang beat	Damsang-4	27°07'04.941"	88°35'10.978"	40	PDS	268	10,720.00
219	Hill	Kalimpong	Pankhasari Range	Damsang beat	Paiyong3	27°08'24.417"	88°34'42.298"	40	PDS	268	10,720.00
220	Hill	Kalimpong	Lava Range	lava beat	lava-3	27°04'52.46"	88°38'21.71"	40	PDS	268	10,720.00
221	Hill	Kalimpong	Lava Range	lava beat	lava-1	27°05'01.75"	88°39'23.98"	40	PDS	268	10,720.00
222	Hill	Kalimpong	Lava Range	kolbong	kolbong-2	27°05'01.75"	88°39'23.98"	40	PDS	268	10,720.00

Sl. No.	Circle	Division	Range	Beat	Mouza/ Block/Compt.	Latitude	Longitude	Quantum of Work	Unit	Unit Rate (Rs.)	Total Financial Requirement (Rs.)
223	Hill	Kalimpong	Loeygoan range	PEMLING	SAMTHAR K.M	26°59'30.0"	088°29'27.2"	40	PDS	268	10,720.00
224	Hill	Kalimpong	Loeygoan range	LOLEYGOAN	KAFFER-4	27°01'04.2"	088°33'02.4"	40	PDS	268	10,720.00
225	Hill	Kalimpong	Loeygoan range	LOLEYGOAN	LOLEYGAON- 2	27°00'41.0"	088°32'34.4"	40	PDS	268	10,720.00
226	Northern	Jalpaiguri	Nathua		South diana	N26°43'37.1"	E88°52'26.5"	376	PDS	268	1,00,768.00
227	Northern	Jalpaiguri	Diana		Central Diana	N26°52'48.32"	E88°58'31.14"	376	PDS	268	1,00,768.00
228	Northern	Jalpaiguri	Lataguri		Lataguri & Central Beat	26°43'40.60"N	88°46'43.02"E	376	PDS	268	1,00,768.00
229	Northern	Jalpaiguri	Moraghat		CMG-12 GHT-5 CMG-2	N26°43'08.4" N26°63'4.00" N26°46'00.4"	E89°00'27.7" E89°01'89.0" E88°58'31.9"	188	PDS	268	50,384.00
230	Northern	Jalpaiguri	Dalgaon		Dalmore RL Dalgaon 2	26°44'55" 26°39'37"	89°08'18" 89°07'09"	188	PDS	268	50,384.00
231	Northern	Jalpaiguri	Chalsa		RANGE HQ	N26°52'50.2"	E088°47'54.2"	188	PDS	268	50,384.00
232	Northern	Jalpaiguri	Ramsai			N-26°41'31"	E-088°47'42"	188	PDS	268	50,384.00
233	Northern	Baikunthapur	Targhera		Haskhalii	26°49'10.3"	88°37'52.2"	375	PDS	268	1,00,500.00
234	Northern	Baikunthapur	Apalchand		Apalchand 4	26°44'12.7"	88°38'48.1"	375	PDS	268	1,00,500.00
235	Northern	Baikunthapur	Sarugarah		Dabgram 10	26°44'28.1"	88°27'24.9"	375	PDS	268	1,00,500.00
236	Northern	Baikunthapur	Belacoba		Batasivita 3	26°38'58.46"	88°35'13.22"	275	PDS	268	73,700.00
237	Northern	Baikunthapur	Dabgram		Dabgram 13	26°42'32.3"	88°28'08.4"	279	PDS	268	74,772.00
238	Northern	Baikunthapur	Ambari		Simulguri 3	26°41'25.1"	88°32'20.8"	200	PDS	268	53,600.00
239	Northern	Cooch Behar	Pundibari		Putimari Boxirbos	26°27'13.71"N	89°19'30.30"E	80	PDS	268	21,440.00
240	Northern	Cooch Behar	Cooch Behar-II		Khalisa Gosanimari	26° 8'30.38"N	89°20'34.56"E	20	PDS	268	5,360.00
241	Northern	Cooch Behar	Cooch Behar-I		Rasikbeel	26°25'23.01"N	89°43'45.34"E	80	PDS	268	21,440.00
242	Northern	Cooch Behar	Mekhliganj		Par Mekhliganj	26°11'31.2"N	88°32'27.6"E	28	PDS	268	7,504.00
243	Northern	Cooch Behar	Mathabhanga		Daibhangi	26°25'10.92"N	89°12'21.31"E	30	PDS	268	8,040.00
244	South East	Burdwan	Guskara	Bhalki	Jadavganj	N23°28'41.05"	E87°36'09.39"	125	PDS	268	33,500.00
245	South East	Burdwan	Guskara	Pratappur	Pratappur	N23°28'39.50"	E87°35'31.90"	125	PDS	268	33,500.00
246	South East	Burdwan	Guskara	Ausgram	Karatia	N23°30'30.10"	E87°39'39.30"	125	PDS	268	33,500.00
247	South East	Burdwan	Guskara	Orgram	Orgram	N23°26'46.00"	E87°46'45.01"	125	PDS	268	33,500.00
248	South East	Burdwan	Durgapur	Arrah	Kuldihia	N23°31'51.42"	E87°25'25.35"	125	PDS	268	33,500.00
249	South East	Burdwan	Durgapur	Basudha	Telipara	N23°34'39.11"	E87°28'51.24"	125	PDS	268	33,500.00
250	South East	Burdwan	Durgapur	Gopalpur	Rajkusum	N23°29'03.49"	E87°25'10.08"	125	PDS	268	33,500.00
251	South East	Burdwan	Durgapur	Shibpur	Chuamudafa	N23°35'59.97"	E87°23'01.46"	125	PDS	268	33,500.00
252	South East	Burdwan	Durgapur	Molandighi	Rakshitpur	N23°34'01.90"	E87°25'05.89"	125	PDS	268	33,500.00

Sl. No.	Circle	Division	Range	Beat	Mouza/ Block/Compt.	Latitude	Longitude	Quantum of Work	Unit	Unit Rate (Rs.)	Total Financial Requirement (Rs.)
253	South East	Burdwan	Panagarh	Aduria	Majuria	N23°33'06.20"	E87°29'46.08"	125	PDS	268	33,500.00
254	South East	Burdwan	Panagarh	Kanksa	Ijtaganj	N23°28'52.80"	E87°23'10.90"	125	PDS	268	33,500.00
255	South East	Burdwan	Panagarh	Kasba	Kasba	N23°20'44.50"	E87°31'41.80"	125	PDS	268	33,500.00
256	South East	Burdwan	Panagarh	Khandari	Premganj	N23°27'58.05"	E87°30'55.06"	125	PDS	268	33,500.00
257	South East	Burdwan	Panagarh	Sonai	Debsala	N23°30'47.10"	E87°29'25.30"	125	PDS	268	33,500.00
258	South East	Burdwan	Katwa SF	Katwa	Agradwip	N23°34'52.38"	E88°13'34.64"	125	PDS	268	33,500.00
259	South East	Burdwan	Burdwan	Burdwan	Burdwan	N23°28'47.07"	E88°08'30.02"	125	PDS	268	33,500.00
260	South East	Birbhum	Dubrajpur	Khairasole	Gerua Pahari Plot No. 603	N 23°51'16.07"	E 87°07'53.51"	300	PDS	268	80,400.00
261	South East	Birbhum	Suri	Kachujore	Kachujore	N 23°50'14.8"	E 87°28'20.00"	300	PDS	268	80,400.00
262	South East	Birbhum	Rajnagar	Aligarh	Kanmora	N 23°05'25.00"	E 87°02'318.00"	300	PDS	268	80,400.00
263	South East	Birbhum	Bolpur	Illambazar	Chowpahari	N 23°03'89.02"	E 87°43'41.42"	200	PDS	268	53,600.00
264	South East	Birbhum	Rampurahat	Tumboni	Vatina	N 24°01'59.00"	E 87°41'06.00"	100	PDS	268	26,800.00
265	South East	Birbhum	MD Bazar	Mallarpur	Ghaga	N 24°04'29.68"	E 87°39'26.46"	200	PDS	268	53,600.00
266	South East	Durgapur	Ukhra	Kantaberia	Beat Jurisdiction	Not Applicable	Not Applicable	150	PDS	268	40,200.00
267	South East	Durgapur	Ukhra	Tilabani	Paranganj	Not Applicable	Not Applicable	150	PDS	268	40,200.00
268	South East	Durgapur	Ukhra	Fuljhore	Dhabani	Not Applicable	Not Applicable	150	PDS	268	40,200.00
269	South East	Durgapur	Asansol (T)	Gourandi	Kantaberia	Not Applicable	Not Applicable	150	PDS	268	40,200.00
270	South East	Durgapur	Asansol (T)	Sarishatali	Bargoria	Not Applicable	Not Applicable	150	PDS	268	40,200.00
271	South East	Durgapur	Asansol (T)	Hadla	Gopedanga	Not Applicable	Not Applicable	100	PDS	268	26,800.00
272	South East	Durgapur	Asansol (T)	Mangalpur	Madhaiganj	Not Applicable	Not Applicable	100	PDS	268	26,800.00
273	South East	Durgapur	Durgapur SF	Durgapur SF	Khatpukur	Not Applicable	Not Applicable	150	PDS	268	40,200.00
274	Wildlife North	Darjeeling WL	Singalila South Range, Singalila National Park					2000	PDS	268	5,36,000.00
275	Wildlife North	Gorumara WL	All Ranges of Gorumara Wildlife Division					1500	PDS	268	4,02,000.00
276	Wildlife North	Jaldapara WL	All Ranges					1500	PDS	268	4,02,000.00
Total									38985		1,04,47,980.00

Purchase of fire fighting equipments for the year 2022-23

Sl. No.	Nature of Works	Circle	Division	Range	Beat	Mouza/ Block/Compt.	Quantum of Work	Unit	Unit Rate (Rs.)	Total Fin. Requirement (Rs.)
1	Fire extinguisher 17 nos@ 4000/- Power Chain Saw 8 nos@13000/- Wind blower 8 nos @ 16000/-	BTR	BTR East	All	All	All	33	Nos	Case specific	3,00,000.00
2	Fire extinguisher @ 3000/-, Power Chain Saw@11000/-, Wind blower@ 15000/-	BTR	BTR West	All	All	All				3,00,000.00
3	Purchase of fire extinguisher@ 4000/- , power chain Saw @13000/-, wind blower - 16000/-	Western	Jhargram	All	All	All				1,50,000.00
4	Purchase of fire fighting equipment- fire extinguisher @ 4000/ Power Chain saw @ 13000/ & Wind Blower @ 16000/	Western	Kharagpur	All	All	All	6	Nos	Case specific	1,98,000.00
5	Fire extinguisher 9 nos@ 7080/- power chain saw 6 nos @ 12500/- Wind blower- 2 nos @58611/-	Western	Medinipur	All	All	All	17	Nos	Case specific	1,46,000.00
6	Purchase of fire extinguisher 4 nos@ 4000/-, power chain Saw 4 nos @13000/-, wind blower - 2 nos 16000/-	Western	Purba Medinipur	All	All	All	10	Nos	Case specific	1,00,000.00
7	Purchase of fire extinguisher 10 nos@ 4000/-, power chain Saw 6 nos @13000/-, wind blower - 2 nos 16000/-	Western	Rupnarayan	All	All	All	18	Nos	Case specific	1,50,000.00
8	Purchase of fire fighting equipments fire extinguisher 9 nos@ 4000/- Power Chain Saw 4 nos@13000/- Wind blower 7 nos @ 16000/-	Central	Bankura South	All	All	All	20	Nos	Case specific	2,00,000.00
9	Purchase of fire fighting equipments fire extinguisher 11 nos@ 4000/- Power Chain Saw 6 nos@13000/- Wind blower 8 nos @ 16000/-	Central	Bankura North	All	All	All	25	Nos	Case specific	2,50,000.00
10	Purchase of fire fighting equipments fire extinguisher 5 nos@ 4000/- Power Chain Saw 5 nos@13000/- Wind blower 4 nos @ 16000/-	Central	Panchet	All	All	All	14	Nos	Case specific	1,49,000.00

Sl. No.	Nature of Works	Circle	Division	Range	Beat	Mouza/ Block/Compt.	Quantum of Work	Unit	Unit Rate (Rs.)	Total Fin. Requirement (Rs.)
11	Purchase of fire fighting equipment - Fire Extinguisher 13 Nos @4000/-, Power Chain Saw 6 Nos @13000/-, Wind blower 2 Nos @60000/-	South West	Purulia	All	All	All	21	Nos	Case specific	2,50,000.00
12	Purchase of fire fighting equipment - Fire Extinguisher 13 Nos @4000/-, Power Chain Saw 6 Nos @13000/-, Wind blower 2 Nos @60000/-	South West	Kangsabati North	All	All	All	21	Nos	Case specific	2,50,000.00
13	Purchase of fire fighting equipment - Fire Extinguisher 13 Nos @4000/-, Power Chain Saw 6 Nos @13000/-, Wind blower 2 Nos @16000/-	South West	Kangsabati South	All	All	All				1,62,000.00
14	Purchase of fire fighting equipment - Fire Extinguisher 4 Nos @4000/-, Power Chain Saw 9 Nos @13000/-, Wind blower 2 Nos @16000/-	Hill	Darjeeling	All	All	All	15	Nos	Case specific	1,65,000.00
15	Purchase of fire fighting equipment - Fire Extinguisher 9 Nos @4000/-, Power Chain Saw 4 Nos @13000/-, Wind blower 4 Nos @16000/-	Hill	Kalimpong	All	All	All	17	Nos	Case specific	1,52,000.00
16	Purchase of fire fighting equipments and vehicle hiring for emergency(24 hrs duty including fuel) Blower 2 Nos @ 75000/- and Helmet 5 Nos @ 5000/-	Hill	Kurseong	All	All	All	7	Nos	Case specific	1,75,000.00
17	Purchase of fire fighting equipment- Fire extinguisher@ 4000/-, Power Chain Saw @ 13000/-, Wind blower-16000/-.	Northern	Jalpaiguri	All	All	All				2,50,000.00
18	Purchase of fire fighting equipment- Fire extinguisher@ 4000/-, Power Chain Saw @ 13000/-, Wind blower-16000/-.	Northern	Baikunthapur	All	All	All				2,50,000.00

Sl. No.	Nature of Works	Circle	Division	Range	Beat	Mouza/ Block/Compt.	Quantum of Work	Unit	Unit Rate (Rs.)	Total Fin. Requirement (Rs.)
19	Purchase of fire fighting equipment - Fire Extinguisher 4 Nos @4000/-, Power Chain Saw 4 Nos @13000/-, Wind blower 2 Nos @16000/-	Northern	Cooch Behar	All	All	All	10	Nos	Case specific	1,00,000.00
20	Purchase of fire fighting equipment - Fire Extinguisher 10 Nos @3000/-, Backpack Leaf Blower 3 Nos @48000/- Carrying Cost of Fire Fighting Equipment 1000/-	South East	Burdwan	All	All	All	13	Nos	Case specific	1,75,000.00
21	Purchase of fire fighting equipment - Fire Extinguisher 10 Nos @3000/-, Backpack Fire Blower 3 Nos @48000/- Carrying Cost of Fire Fighting Equipment 1000/-	South East	Birbhum	All	All	All	13	Nos	Case specific	1,75,000.00
22	Purchase of fire fighting equipment - Fire Extinguisher 1 No. @ 8000/ Petrol Driven Power Chain Saw 1 No. @8000/- Backpack Fire Blower 1 No. @62000/-	South East	Durgapur	All	All	All	3	Nos	Case specific	1,50,000.00
23	Purchase of fire fighting equipment, Fire extinguisher @4000/-, power chain saw @13000/-, Wind blower @16000/-	Wildlife North	Darjeeling WL	All	All	All				1,50,000.00
24	Purchase of firefighting equipment	Wildlife North	Gorumara WL	All	All	All				2,00,000.00
25	Purchase of fire fighting equipment	Wildlife North	Jaldapara WL	All	All	All				2,50,000.00
26	Purchase of fire fighting equipment- Fire extinguisher 7 Nos. @4000/-, Power Chain saw 10 Nos. @13000/-, Wind blower 7 Nos. @ 16000/-	North-West	Malda	All	All	All	24	Nos	Case specific	2,70,000.00
27	Purchase of fire fighting equipment- Fire extinguisher 15 Nos. @6000/-, Power Chain saw 6 Nos. @30000/-, Wind blower 6 Nos. @ 30000/-	North-West	Raiganj	All	All	All	27	Nos	Case specific	4,50,000.00
Total										55,17,000.00

Soil & Moisture Works against Watershed Management for the year 2022-23

Sl. No.	Circle	Division	Range	Beat	Mouza/ Block/Compt.	Latitude	Longitude	Quantum of Work	Unit	Unit Rate (Rs.)	Total Fin. Requirement (Rs.)
1	Soil Conservation (North)	Jalpaiguri Soil Conservation	Diana Catchment	Sulkapara	Central Diana	26°48'42.80"	88°54'51.40"	116.87	m3	2,566.00	2,99,888.42
2	Soil Conservation (North)	Jalpaiguri Soil Conservation	Rydak Catchment	Samuktala	Marakta-4	26°33'23.55"	89°45'49.702"	136.62	m3	2,562.00	3,50,020.44
3	Soil Conservation (North)	Jalpaiguri Soil Conservation	Rydak Catchment	Samuktala	Narathali- I	26°30'10.4"	89°43'01.05"	136.62	m3	2,562.00	3,50,020.44
4	Soil Conservation (North)	Kurseong Soil Conservation	EBCR	Dilaram	Mahaldiram-4 Gairigaon	N26°55'35.5"	E88°18'02.4"	100	Rmt	2,959.00	2,95,900.00
5	Soil Conservation (North)	Kurseong Soil Conservation	UMCR	Mahanadi	Paglahora	N26°52'58.45"	E88°18'23.46"	250	cum	2,996.00	7,49,000.00
6	Soil Conservation (North)	Kurseong Soil Conservation	UMCR	Mahanadi	Upper Babukhola	N26°55'49.36"	E88°19'54.26"	100	Rmt	2,959.00	2,95,900.00
7	Soil Conservation (North)	Kurseong Soil Conservation	UMCR	Mahanadi	Upper Babukhola	N26°55'41.89"	E088°19'40.34"	100	Rmt	2,959.00	2,95,900.00
8	Soil Conservation (North)	Kurseong Soil Conservation	WBCR	Sukhia-Pokhri	Majuwa	N26°28'49.26"	E88°08'13.03"	120	cuM	2,996.00	3,59,520.00
9	Soil Conservation (North)	Kurseong Soil Conservation	RCR	Rimbick	Sandakphu-1	N27°07'04.1"	E88°03'06.0"	100	Rmt	2,959.00	2,95,900.00
10	Soil Conservation (North)	Kurseong Soil Conservation	RCR	Rimbick	Ranam-6	N27°07'48.9"	E88°03'29.6"	100	Rmt	2,959.00	2,95,900.00
11	Soil Conservation (North)	Kurseong Soil Conservation	LMCR	Sukna	Sukna-1	N26°49'07.9"	E088°20'39.8"	139.23	Rmt	2,959.00	4,11,981.57
12	BTR	BTR East	Buxaduar	Santalabari	STB-4	26°44'14.00"	89°34'10.00"				50,000.00
13	BTR	BTR East	Hatipota	Chunia	Chunia	26°40'7"	89°39'49"				50,000.00
14	BTR	BTR East	Bholka	Barobisha	SBH-5.6	N26°29'54"	E089°50'15"				50,000.00

Sl. No.	Circle	Division	Range	Beat	Mouza/ Block/Compt.	Latitude	Longitude	Quantum of Work	Unit	Unit Rate (Rs.)	Total Fin. Requirement (Rs.)
15	BTR	BTR East	Kumargram	New lands	NLS 1	N26°42'28.63"	E089°48'26.34"				1,00,000.00
16	BTR	BTR East	North Rydak	Tiamari	Comp- SR-02	N26 39' 11.6"	E89 42' 50.0"				50,000.00
17	BTR	BTR East	South Rydak	NRT-	NRT-01	N26 30' 09.3"	E89 44' 03.9"				1,00,000.00
18	BTR	BTR East	Jainti	PHK	TGN-2	26.720473	89.596567				1,00,000.00
19	BTR	BTR West	WRVK	CRVK	SRVK 4	26°37'52.49"	089°34'13"				1,50,000.00
20	BTR	BTR West	EDPO	CK	CK 6	26°33'45.9"	089°33'33.8"				1,50,000.00
21	BTR	BTR West	HTG	GDB	GDB 2	26°42'49.55"	089°28'18"				2,00,000.00
22	Western	Jhargram	Banspahari	Banspahari	Mouza - Jamirdiha/19	22°44'49.87"	86°36'55.43"	1	LS	30000	3,00,000.00
23	Western	Medinipur	Midnapore	Gopegarh	Gopegarh-148	22°25'44.11"N	87°16'54.48"E	1	No	200000.00	2,00,000.00
24	Western	Medinipur	Chandra	Dherua	Asnasol-JL No.019	N-22°30'8.93"	E-87°6'54.93"	1	No	200000.00	2,00,000.00
25	Western	Medinipur	Arabari	Mirga	Bagpichhla	22° 64' 47.9"	87° 28' 9.5"	1	No	200000.00	2,00,000.00
26	Western	Medinipur	Pirakata	Ranja	Benageria	22° 37' 31.4"	87° 13' 33.9"	1	No	200000.00	2,00,000.00
27	Western	Rupnarayan	Mahalaisai	Mahalaisai-II	Dulia-144	22° 45' 47.1"	087° 12' 13.8"	10	km	4,008.00	40,080.00
28	Western	Rupnarayan	Mahalaisai	Mahalaisai-II	Jirapara-91	22° 43' 55.0"	087° 10' 23.8"	10	km	4,008.00	40,080.00
29	Western	Rupnarayan	Mahalaisai	Adalia	Dubrajpur-84	22° 47' 25.9"	087° 09' 59.6"	10	km	4,008.00	40,080.00
30	Western	Rupnarayan	Mahalaisai	Adalia	Bhumiasole-38	22° 47' 56.3"	087° 08' 18.8"	10	km	4,008.00	40,080.00
31	Western	Rupnarayan	Mahalaisai	Ruparghara	Ranginala57	22° 47' 03.4"	087° 05' 30.8"	9.2	km	4,008.00	36,873.60
32	Western	Rupnarayan	Mahalaisai	Ruparghara	Bankata-15	22° 48' 21.7"	087° 05' 20.4"	10	km	4,008.00	40,080.00
33	Western	Rupnarayan	Goaltore	Goaltore	Anusole/JL-130	22°42'5.34"	087°11'45.7"	0.6	km	4,008.00	2,404.80
34	Western	Rupnarayan	Garhbata	Dhadika	Gilaboni-530	22°54'46.8"	087°17'10.1"	5	km	4,008.00	20,040.00
35	Western	Rupnarayan	Garhbata	Dhadika	Kharikasuli-552	22°55'15.0"	087°20'35.0"	5	km	4,008.00	20,040.00
36	Western	Rupnarayan	Garhbata	Dhadika	Kulibandh-551	22°55'35.0"	087°20'37.5"	5	km	4,008.00	20,040.00
37	Western	Purba Medinipur	Contai	Range HQ		21° 47' 20.03"	87° 53' 12.82"	4	km	4,008.00	16,032.00

Sl. No.	Circle	Division	Range	Beat	Mouza/ Block/Compt.	Latitude	Longitude	Quantum of Work	Unit	Unit Rate (Rs.)	Total Fin. Requirement (Rs.)
38	Western	Purba Medinipur	Bajkul	Nijkasba		21° 47' 51.1"	087° 54' 16.8"	4	km	4,008.00	16,032.00
39	Western	Purba Medinipur	Haldia	Balughata		22° 11' 11.7"	088° 04' 26.2"	4	km	4,008.00	16,032.00
40	Western	Purba Medinipur	Egra	Range Jurisdiction		21° 54' 1.8936"	87° 32' 17.08"	4	km	4,008.00	16,032.00
41	Western	Purba Medinipur	Panskura	Range Jurisdiction		22° 30' 25.88"	087° 53' 28.92"	4	km	4,008.00	16,032.00
42	Western	Purba Medinipur	AFR	Range Jurisdiction		22° 17' 58.2"	087° 53' 56.9"	4,9501	km	4,008.00	19,840.00
43	Central	Bankura North	Barjora	Barjora	Saharjora	23°25'35.47"	087°14'19.63"	4		L.S.	
44	Central	Bankura North	Barjora	Barjora	Barjora	23°25'20.68"	087°15'57.83"	4		L.S.	
45	Central	Bankura North	Saltora	Saltora	Pabra	23°32'20.04"	087°01'25.4"	5		L.S.	
46	Central	Bankura North	Saltora	Saltora	Bhurkundathole	23°33'18.3"	086°58'02.4"	5		L.S.	
47	Central	Bankura North	Bankura(N)	Belboni	Saluka	23°17'50.0"	087°11'686"	5		L.S.	
48	Central	Bankura North	Bankura(N)	Salboni	Gajrabari	23°18'357"	087°01'241"	5		L.S.	
49	Central	Bankura North	Chhatma	Chhatma	Jamdahori	23°17'46.5"	86°59'49.07"	5		L.S.	
50	Central	Bankura North	Chhatma	Jhantipahari	Seulipahari	23°20'11"	86°54'16"	5		L.S.	
51	Central	Bankura North	Sonamukhi	Sonamukhi	Bhedomuslo	23°15'53.3"	87°25'03.2"	3		L.S.	
52	Central	Bankura North	Sonamukhi	Sonamukhi	Tiura,kochedihi	23°26'37.1"	87°22'23.1"	3		L.S.	
53	Central	Bankura North	Beliatore	Brindabanpur	Kodma	23°19'54.1"	087°20'4.8"	4		L.S.	
54	Central	Bankura North	Beliatore	Beliatore	Dhabani	23°17'36.7"	087°10'42.4"	4		L.S.	
55	Central	Bankura North	Radhanagar	Radhanagar	Radhanagar	23°11'6"	87°20'17"	4		L.S.	
6,00,000.00											

Sl. No.	Circle	Division	Range	Beat	Mouza/ Block/Compt.	Latitude	Longitude	Quantum of Work	Unit	Unit Rate (Rs.)	Total Fin. Requirement (Rs.)
56	Central	Bankura North	Radhanagar	Panchal	Balarampur	23°12'10"	87°16'23"	4		L.S.	
57	Central	Bankura South	Khatra	Khatra-II	Hajamdih	22° 59' 19.18"	086° 53' 54.04"	1	No.	40000	4,00,000.00
58	Central	Bankura South	Ranibundh	Ambikanagar	Kulam	N 22°49'25.6"	E 086°46'20.4"	1	No.	40000	4,00,000.00
59	Central	Panchet	Bishnupur	Bishnupur-I	Dhengasole-128	N 23°00'37.2"	E 087°17'38.1"	15	Ha	4008	60,120.00
60	Central	Panchet	Bishnupur	Chougan	Benachapra - 118	N 23°02'03.2"	E 87°19'47.0"	15	Ha	4008	60,120.00
61	Central	Panchet	Bankadah	Amdahara	Khanabari-113	N 22°99'66.0"	E 087°37'918"	0.915	Ha	4008	3,667.32
62	Central	Panchet	Joypur	Machantala	Jangalmahal-85	23°03'16.86"	087°24'16.19"	5	Ha	4008	20,040.00
63	Central	Panchet	Joypur	Machantala	Jangalmahal-86	23°04'24.50"	087°23'48.41"	9	Ha	4008	36,072.00
64	Central	Panchet	Joypur	Kuchiakole	Khanabari-51	22°59'38.3"	087°26'40.6"	10	Ha	4008	40,080.00
65	Central	Panchet	Joypur	Joypur	Kantaban-83	23°3'27.966"	087°23'58.382"	10	Ha	4008	40,080.00
66	Central	Panchet	Onda	Onda	Jamdoba-229 & Chak	N-23°05'787"	E-087°13'181"	10	Ha	4008	40,080.00
67	Central	Panchet	Onda	Chingani	Krishnasingpur- 166	23°03'36.21"	087°08'54.02	10	Ha	4008	40,080.00
68	Central	Panchet	Onda	Onda	Jamdoba-229	23°05'787"	087° 13'181"	50	M3	2252	1,12,600.00
69	Central	Panchet	Taldangra	Taldangra	Chenchuria-70	23°03'51.4"	087°04'23.4"	10	Ha	4008	40,080.00
70	Central	Panchet	Taldangra	Taldangra	Chenchuria-71	23°03'22.8"	087°05'02.2"	47.5	M3	2252	1,06,970.00
71	South West	Purulia	Jhalda	Khamar	Pndrih	N23°17'12.39"	E085°59'44.93"	100	cum	6,000.00	6,00,000.00
72	South West	Kangsabati North	Purulia Para	Para	Suruliya, JL No.- 31	N- 23°27'31.1"	E- 86°24'36.0"	1	LS		1,00,000.00
73	South West	Kangsabati North	Hura	Hura	Letadi, JL No. 71	23°15'18.5 23°15'18.8 23°15'13.0	86°39'46.4 86°40'53.8 86°40'57.9		LS		

Sl. No.	Circle	Division	Range	Beat	Mouza/ Block/Compt.	Latitude	Longitude	Quantum of Work	Unit	Unit Rate (Rs.)	Total Fin. Requirement (Rs.)
74	South West	Kangsabati North	Hura	Hura	Pratappur, JL No. 93	23°16'43.8 23°16'45.00 23°16'44.4	86°39'36.7 86°39'38.2 86°39'35.5	1	LS		1,00,000.00
75	South West	Kangsabati North	Hura	Hura	Ledadi, JL No. 71	23°15'15.3	86°40'54.8		LS		
76	South West	Kangsabati North	Hura	Hura	Pratappur, JL No. 93	23°16'42.0	86°39'39.5		LS		
77	South West	Kangsabati North	Puncha	Panipathar	Panipathar, JL No. 28	N- 23°12'35"	E- 86°30'03"	1	LS		1,00,000.00
78	South West	Kangsabati North	Kashipur	Sonathali	Seja, JL No. 179	N- 23°21'23.85"	E- 086°41'22.08"	1	LS		1,00,000.00
79	South West	Kangsabati South	Bandwan-I	Pargora Beat	GANGAMANN A/27	22°50'07"	86°27'22"	LS	LS	LS	5,00,000.00
80	Hill	Darjeeling	Rimbick	South Rimbick	South Rimbick- 1	27°06'26.19"	88°05'25.66"	35	cum	5327	1,86,445.00
81	Hill	Darjeeling	Rimbick	South Rimbick	South Rimbick- 1	27°06'26.19"	88°05'25.66"	25.31	cum	950	24,043.00
82	Hill	Darjeeling	Tonglu	MBJ	MBJ-3	27°00'12.2"	88°07'02.7"	22	cum	4466	98,252.00
83	Hill	Darjeeling	Tonglu	MBJ	Range HQ	27°00'25.2"	88°07'30.5"	22	cum	4466	98,252.00
84	Hill	Darjeeling	Dhotrey	Dhotrey	KB Block Part 1	27°02'32.03"	88°04'47.60"	22	cum	4466	98,252.00
85	Hill	Darjeeling	Dhotrey	Dhotrey	KB Block Part 2	27°02'3.28"	88°04'49.19"	22	cum	4466	98,252.00
86	Hill	Kalimpong	Jaldhaka	Khumani	Khumani-8	26°59'29.38"	088°52'52.08"	55	cum	3,684.00	2,02,620.00
87	Hill	Kalimpong	Samsing	Samsing	ENR-5	26°58'38.9"	088°45'53.9"	54	cum	3,684.00	1,98,936.00
88	Northern	Jalpaiguri	Banarhat		Rehti 1	26°47'28.5"	89°06'07.9"	LS	LS	LS	1,00,000.00
89	Northern	Jalpaiguri	Dalgaon		Dalgaon 1	26°39'19"	89°07'26"	LS	LS	LS	1,00,000.00
90	Northern	Jalpaiguri	Chalsa		PNJ7	N26°51'01.8"	E088°50'17.5"	LS	LS	LS	1,00,000.00
91	Northern	Jalpaiguri	Ramsai			N-26°41'31"	E-088°47'44"	LS	LS	LS	1,00,000.00
92	Northern	Baikunthapur	Targhera		Odlabari 1 (Boulder sausage works)	26°48'02.6"	88°35'27.7"	LS	LS	LS	
93	Northern	Baikunthapur	Apalchand		Phj-5 (Boulder sausage works)	26°46'3.6"	88°39'46.6"	LS	LS	LS	

Sl. No.	Circle	Division	Range	Beat	Mouza/ Block/Compt.	Latitude	Longitude	Quantum of Work	Unit	Unit Rate (Rs.)	Total Fin. Requirement (Rs.)
94	Northern	Baikunthapur	Sarugarah		DG-10	26°44'28.1"	88°27'24.9"	LS	LS	LS	4,00,000.00
95	Northern	Baikunthapur	Belacoba		GK-2(Boulder sausage works)	26°38.412'	88°35.944'	LS	LS	LS	
96	Northern	Baikunthapur	Dabgram		SMG- I Boulder Sausage Wall	26°42'50.1"	88°29'18.8"	LS	LS	LS	
97	Northern	Baikunthapur	Ambari		FB12 (Boulder sausage)	26°43.359'	88°32.652'	LS	LS	LS	
98	Northern	Cooch Behar	Pundibari		Putimari Boxirbos	26°27'18.48"N	89°19'53.304"E	1		200000.00	2,00,000.00
99	South East	Burdwan	Panagarh	Aduria	Chhora	N23°33'54.4"	E87°35'01.6"	5	Km.	4584	22,920.00
100	South East	Burdwan	Panagarh	Kanksa	Ijatanj	N23° 29.160'	E87° 26.799'	5	Km.	4584	22,920.00
101	South East	Burdwan	Panagarh	Sonai	Bardoba	N23°28'39.9"	E87°30'51.94"	5	Km.	4584	22,920.00
102	South East	Burdwan	Durgapur	Basudha	Bistupur	N23°28'30.75"	E87°30'38.83"	15	Km.	4584	68,760.00
103	South East	Burdwan	Panagarh	Aduria	Akulia	N23°34'57.47"	E87°28'20.88"	20	m3	2500	50,000.00
104	South East	Burdwan	Panagarh	Aduria	Hedogoria	N23°34'22.9"	E087°32'29.8"	20	m3	2500	50,000.00
105	South East	Burdwan	Durgapur	Basudha	Bistupur	N23°35'1.15"	E87°27'54.20"	22.48	m3	2500	56,200.00
106	South East	Burdwan	Guskara	Ausgram	Bananagram	N23°31'52.2"	E087°37'04.1"	15	Km.	4584	68,760.00
107	South East	Burdwan	Guskara	Bhalki	Bhalki	N23°26.932"	E087°36.939"	15	Km.	4584	68,760.00
108	South East	Burdwan	Guskara	Pratappur	Radhaballavpur	N23°28'09.58"	E87°35'27.66"	15	Km.	4584	68,760.00
109	South East	Birbhum	Rampurhat	Kastogora	Mouza- Jatla Plot no-528	N 24°07'52.03"	E 87°41'09.01"	20	Ha.	2500	50,000.00
110	South East	Birbhum	Rampurhat	Kastogora	Mouza- Hastikonda,Plot no-179/1755	N 24°08'51.00"	E 87°40'55.00"	20	Ha.	2500	50,000.00
111	South East	Birbhum	Rampurhat	Tumboni	Mouza- vatina Plot No. 618/619	N 24°18'42.00"	E 87°07'17.00"	20	Ha.	2500	50,000.00
112	South East	Birbhum	Rampurhat	Tumboni	Mouza- Ranipur, Plot No. 517/550	N 24°09'19.00"	E 87°43'36.00"	20	Ha.	2500	50,000.00

Sl. No.	Circle	Division	Range	Beat	Mouza/ Block/Compt.	Latitude	Longitude	Quantum of Work	Unit	Unit Rate (Rs.)	Total Fin. Requirement (Rs.)
113	South East	Birbhum	Rampurhat	L.N Pur	Mouza- Bhabanandapur, Plot No. 5026	N 24°16'22.00"	E 87°59'42.00"	20	Ha.	2500	50,000.00
114	South East	Birbhum	Dubrajpur	Hetampur	Bodhakuri	N 23°46'12.01"	E 87°23'35.10"	20	Ha.	2500	50,000.00
115	South East	Birbhum	Dubrajpur	Bakreswar	Pratappur ,Plot No. 1575	N 23°52'28.26"	E 87°19'27.74"	20	Ha.	2500	50,000.00
116	South East	Birbhum	Dubrajpur	Bakreswar	Rampur, Plot No. 02	N 23°52'48.16"	E 87°19'47.54"	20	Ha.	2500	50,000.00
117	South East	Birbhum	Dubrajpur	Khairasole	Jahidpur	N 23°50'01.05"	E 87°15'33.60"	20	Ha.	2500	50,000.00
118	South East	Birbhum	Dubrajpur	Rasa	Majuria	N 23°51'08.30"	E 87°09'47.04"	20	Ha.	2500	50,000.00
119	South East	Durgapur	Ukhra	Kantaberia	Madhaiganj	23°39'36.9"	87°19'45.4	22.50	KM	4000.00	90,000.00
120	South East	Durgapur	Ukhra	Fuljhore	Pardoi	23°55'17.85"	87°34'15.13"	10.00	KM	4000.00	40,000.00
121	South East	Durgapur	Asansol (T)	Gourandi	Roshna	23°50'45.0	86°58'30.3	10.00	KM	4000.00	40,000.00
122	South East	Durgapur	Asansol (T)	Gourandi	Bonpara	23°50'09.5	86°57'54.2	5.00	KM	4000.00	20,000.00
123	South East	Durgapur	Asansol (T)	Gourandi	Jamgram	23°49'84.8"	87°01'18.8"	5.00	KM	4000.00	20,000.00
124	South East	Durgapur	Asansol (T)	Gourandi	Gourbazar	23°49'47.3"	87°01'33.5"	5.00	KM	4000.00	20,000.00
125	South East	Durgapur	Ukra	Kantaberia	Gopedanga	23°37'44.0"	87°22'19.1	40.00	M ³	2250.00	90,000.00
126	South East	Durgapur	Ukra	Fuljhore	Jemua	23°33'36.96"	87°20'55.79"	20.00	M ³	2250.00	45,000.00
127	South East	Durgapur	Asansol (T)	Gourandi	Hossenpur	23°50'07.3"	87°00'25.3"	20.00	M ³	2250.00	45,000.00
128	South East	Durgapur	Asansol (T)	Gourandi	Aliganj	23°50'06.7"	86°59'25.8"	20.00	M ³	2250.00	45,000.00
129	South East	Durgapur	Asansol (T)	Sanishatali	Jamgram	23°49'49.89"	87°11'16.09"	10.00	M ³	2250.00	22,500.00
130	South East	Durgapur	Asansol (T)	Sanishatali	Jamgram	23°49'45.78"	87°13'5.61"	10.00	M ³	2250.00	22,500.00
135	Research	Silviculture Hill	HRR-II		Lebong	N27°03'05.0"	E88°16'30.0"				10,00,000.00
Grand Total											1,45,04,770.59

Grass Fodder plantation (Advance cum Creation) for the year 2022-23

Sl. No.	Nature of work	Circle	Division	Range	Beat	Mouza/ Block/Compt.	Latitude	Longitude	Quantum of Work	Unit	Unit Rate (Rs.)	Total Fin. Requirement (Rs.)
1	Grass fodder plantation (advance cum creation)	Wildlife North	Gorumara WL	Gorumara South Range	Gorumara	Jaldhaka-1b	26°45'42.15"	88°51'20.26"	15	ha	70000	10,50,000.00
26°45'42.90"							88°51'17.71"					
26°45'58.82"							88°51'14.34"					
26°45'57.78"							88°51'24.47"					
2	Grass fodder plantation (advance cum creation)	Wildlife North	Gorumara WL	Gorumara South Range	Budhuram	Ramsai Extn.	26°44'44.14"	88°51'04.90"	15	ha	70000	10,50,000.00
26°44'44.67"							88°51'21.22"					
26°44'31.50"							88°51'06.65"					
26°44'30.42"							88°51'21.19"					
3	Advance cum creation of 10 ha grass fodder plantation at South Indong 1	Wildlife North	Gorumara WL	Gorumara South Range	Dhupjhora	South Indong 1	26°47'33.28"	88°50'21.90"	10	ha	70,000.00	7,00,000.00
Gorumara WL			26°47'24.19"				88°50'17.27"					
Gorumara WL			26°47'22.28"				88°50'28.26"					
Gorumara WL			26°47'28.04"				88°50'29.15"					
4	Grass fodder plantation (Advance cum creation)	Wildlife North	Jaldapara WL	JPE	JP	JP-3	26°39'39.70"N	89°18'47.55"E	20	ha	70,000.00	14,00,000.00
Grass fodder plantation (Advance cum creation)							26°36'28.40"N	89°20'21.36"E				
5	Grass fodder plantation (Advance cum creation)	Wildlife North	Jaldapara WL	JPE	SSM	CP-1	26°36'10.28"N	89°20'9.48"E	10	ha	70,000.00	7,00,000.00
Grass fodder plantation (Advance cum creation)							26°33'27.81"N	89°15'53.05"E				
6	Grass fodder plantation (Advance cum creation)	Wildlife North	Jaldapara WL	JPE	SSM	CP-2	26°33'29.99"N	89°16'3.54"E	10	ha	70,000.00	7,00,000.00
Grass fodder plantation (Advance cum creation)							26°33'27.81"N	89°15'53.05"E				
7	Grass fodder plantation (Advance cum creation)	Wildlife North	Jaldapara WL	JPW	KJN	Torsa-2	26°33'27.81"N	89°15'53.05"E	10	ha	70,000.00	7,00,000.00
Grass fodder plantation (Advance cum creation)							26°33'29.99"N	89°16'3.54"E				
8	Grass fodder plantation (Advance cum creation)	Wildlife North	Jaldapara WL	JPW	BDK	Torsa-2	26°33'29.99"N	89°16'3.54"E	10	ha	70,000.00	7,00,000.00
Grass fodder plantation (Advance cum creation)							26°33'29.99"N	89°16'3.54"E				

Sl. No.	Nature of work	Circle	Division	Range	Beat	Mouza/ Block/Compt.	Latitude	Longitude	Quantum of Work	Unit	Unit Rate (Rs.)	Total Fin. Requirement (Rs.)
9	Grass fodder plantation (Advance cum creation)	Wildlife North	Jaldapara WL	JPW	BDK	Torsa-2	26°33'48.53"N	89°16'15.36"E	10	ha	70,000.00	7,00,000.00
10	Energized fencing around grass fodder plantation of 30 ha (Grass fodder plantation (advance cum creation) during FY 2022-23)	Wildlife North	Gorumara WL	Gorumara South Range	Gorumara	Jaldhaka-1b	26°45'42.15"	88°51'20.26"	1.7	km	51525/1.7 km	51,525.00
11	Energized fencing around 34.147 tree fodder plantation	Wildlife North	Gorumara WL		Budhuram	Ramsai Extn.	26°45'42.90"	88°51'7.71"	1.7	km	51525/1.7 km	51,525.00
		Wildlife North	Gorumara WL		Budhuram	Part-A: Ramsai Extn.	26°45'4.19"	88°51'40.06"	5.1	km	51525/1.7km	1,54,575.00
		Wildlife North	Gorumara WL			(15 ha)	26°44'51.28"	88°51'41.97"				
		Wildlife North	Gorumara WL				26°44'35.47"	88°51'34.01"				
		Wildlife North	Gorumara WL				26°44'52.4"	88°51'36.1"				
		Wildlife North	Gorumara WL				26°44'47.06"	88°51'31.06"				
		Wildlife North	Gorumara WL		Part-B:	26°45'19.22"	88°51'42.93"					
		Wildlife North	Gorumara WL		Ramsai Extension 8.5 ha	26°45'9.21"	88°51'38.51"					
		Wildlife North	Gorumara WL			26°45'17.90"	88°51'31.13"					
		Wildlife North	Gorumara WL		Part-C:	26°45'38.84"	88°51'37.33"					
		Wildlife North	Gorumara WL		Jaldhaka-1b	26°45'25.94"	88°51'42.19"					
Wildlife North	Gorumara WL		(10.647 ha)	26°45'19.22"	88°51'42.93"							
Wildlife North	Gorumara WL			26°45'17.90"	88°51'31.13"							

Sl. No.	Nature of work	Circle	Division	Range	Beat	Mouza/ Block/Compt.	Latitude	Longitude	Quantum of Work	Unit	Unit Rate (Rs.)	Total Fin. Requirement (Rs.)
12	Energized fencing around 10 ha grass fodder plantation at South Indong I (Advance cum creation of 10 ha grass fodder plantation during FY 2022- 23)	Wildlife North	Gorumara WL	Gorumara South Range	Dhupphora	South Indong I	26°47'33.28"	88°50'21.90"	1.7	km	51525/1.7km	51,525.00
		Wildlife North	Gorumara WL				26°47'24.19"	88°50'17.27"				
		Wildlife North	Gorumara WL				26°47'22.28"	88°50'28.26"				
		Wildlife North	Gorumara WL				26°47'28.04"	88°50'29.15"				
Grand Total												
											1,01,09,150.00	

Cut back & controlled burning of grass land for the year 2022-23

Sl. No.	Circle	Division	Range	Beat	Mouza/ Block/Compt.	Latitude	Longitude	Quantum of Work	Unit	Unit Rate (Rs.)	Total Fin. Requirement (Rs.)
1	BTR	BTR East	South Rydak	Chipra	SR-05	N26 33' 39.37"	E 89 45' 23.86"	20	Ha	15,900.00	3,18,000.00
2	BTR	BTR East	South Rydak	Chipra	SR-06	N26 33' 32.92"	E 89 45' 21.68"				
3	BTR	BTR East	South Rydak	Chipra	SR-07	N26 33' 22.99"	E 89 45' 07.78"				
4	BTR	BTR East	Jainti	South Jainty	Jnt-8	26°37'45.08"	89°39'4.80"	17.5	Ha	15,900.00	2,78,250.00
5	BTR	BTR West	WRVK	NRVK	SRVK 4	26°38'49.47"	089°32'43.55"	15	Ha	15,900.00	2,38,500.00
6	BTR	BTR West	EDPO	SRVK	CK 1	26°35'24.5"	089°33'11.0"	15	Ha	15,900.00	2,38,500.00
7	BTR	BTR West	NMT	ENMT	NMT 3	26°38'07"	089°27'26"	7.5	Ha	15,900.00	1,19,250.00
8	Wildlife North	Darjeeling WL	North Range, Mahananda Wildlife Sanctuary	Sevoke beat	Lower Ghoramara	N26°51'22.7"	E088°26'42.0"	5	ha	15900	79,500.00
9	Wildlife North	Gorumara WL	Gorumara North Range	Khunia	Tondu-2 & 3	26° 48' 57.50"	88° 52' 21.00"	20	HA	15900	3,18,000.00
10	Wildlife North	Gorumara WL	Gorumara South Range	Gorumara	Jaldhaka-IB	26°45'45.0" 26°45'40.0"	88°50'59.0" 88°50'57.0"	15	HA	15900	2,38,500.00
11	Wildlife North	Gorumara WL	Gorumara South Range	Budhuram	Ramsai Ex.	26°45'22.18" 26°45'20.63"	88°50'55.36" 88°50'09.00"	10	HA	15900	1,59,000.00
12	Wildlife North	Jaldapara WL	JPW	KJN	Torsa-2	26°33'47.11"N	89°15'51.03"E	10	Ha.	15900	1,59,000.00
13	Wildlife North	Jaldapara WL	JPW	KJN	Torsa-2	26°34'0.49"N	89°15'50.24"E	10	Ha.	15900	1,59,000.00
14	Wildlife North	Jaldapara WL	JPW	BDK	Torsa-2	26°34'32.02"N	89°16'28.53"E	15	Ha.	15900	2,38,500.00

Sl. No.	Circle	Division	Range	Beat	Mouza/ Block/Compt.	Latitude	Longitude	Quantum of Work	Unit	Unit Rate (Rs.)	Total Fin. Requirement (Rs.)
15	Wildlife North	Jaldapara WL	JPW	MRD	Torsa-2	26°34'50.07"N	89°16'22.24"E	5	Ha.	15900	79,500.00
16	Wildlife North	Jaldapara WL	JPW	MRD	Torsa-2	26°34'54.27"N	89°16'16.61"E	5	Ha.	15900	79,500.00
17	Wildlife North	Jaldapara WL	JPW	MRD	Torsa-2	26°35'10.42"N	89°16'22.15"E	10	Ha.	15900	1,59,000.00
18	Wildlife North	Jaldapara WL	JPE	MLG	CP-2	26°36'43.42"N	89°20'9.04"E	10	Ha.	15900	1,59,000.00
19	Wildlife North	Jaldapara WL	JPE	JP	JP-3	26°39'16.45"N	89°18'33.14"E	50	Ha.	15900	7,95,000.00
20	Wildlife North	Jaldapara WL	JPN	SLT	JP-1	26°41'31.15"N	89°18'51.44"E	10	Ha.	15900	1,59,000.00
21	Wildlife North	Jaldapara WL	JPN	HM	HM-3A	26°42'47.77"N	89°18'37.19"E	15	Ha.	15900	2,38,500.00
22	Wildlife North	Jaldapara WL	JPN	HM	HM-3A	26°43'4.54"N	89°18'49.20"E	10	Ha.	15900	1,59,000.00
Total								275			43,72,500.00

Solar light & charging point in the interior protection towers											
Sl. No.	Circle	Division	Range	Beat	Mouza/ Block/Compt.	Latitude	Longitude	Quantum of Work	Unit	Unit Rate (Rs.)	Total Fin. Requirement (Rs.)
1	BTR	BTR East	Hatipota	Hatipota	Hatipota	26°40'42"	89°41'56"	1	No.	150000	1,50,000.00
2	BTR	BTR East	Bholka	Barobisha	SBH-5,6	N26°51'89.37"	E089°85'0.07"	1	No.	150000	1,50,000.00
3	BTR	BTR East	South Rydak	Chipra	SR-07 Comptt	N26°32' 12.57"	E 89 44' 00.49"	1	No.	150000	1,50,000.00
4	BTR	BTR East	Jainti	N/JNT	NRVK-6	26°41'55.20"	89°36'33.10"	1	No.	150000	1,50,000.00
5	BTR	BTR West	ERVK	PANBARI (N)	PAN 4	26°37'41.8"	089°39'09.9"	1	No.	150000	1,50,000.00
6	BTR	BTR West	WDPO	EPOR	PORO 7	26°34'0.02"	089°29'48.4"	1	No.	150000	1,50,000.00
7	BTR	BTR West	PANA	RTG	RTG 5	26°43'37.6"	089°31'20.6"	1	No.	150000	1,50,000.00
9	Wildlife North	Jaldapara WL	JPN	SLT	JP1	26°41'2.69"N	89°18'58.96"E	1	No.	150000	1,50,000.00
10	Wildlife North	Jaldapara WL	KB	CCL	BD-7A	26°36'51.45"N	89°21'5.03"E	1	No.	150000	1,50,000.00
Grand Total								9			13,50,000.00

Construction of Tower at JFMC area for protection of crop from elephant

Sl. No.	Circle	Division	Range	Beat	Mouza/ Block/Compt.	Latitude	Longitude	Quantum of Work	Unit	Unit Rate (Rs.)	Total Fin. Requirement (Rs.)
1	BTR	BTR East	Hatipota	Chunia	Chunia	26°38'28"	89°40'30"	1	No	150000	1,50,000.00
2	BTR	BTR East	Bholka	Barobisha	SBH-5,6	N26°29'54"	E089°50'15"	1	No	150000	1,50,000.00
3	BTR	BTR East	North Rydak	Mainabari	Comp- NR-01	N26°39'36.6"	E89°42'50.0"	1	No	150000	1,50,000.00
4	BTR	BTR East	South Rydak	South Rydak	Comp- SR-01	N26°34'08.56"	E89°45'18.46"	1	No	150000	1,50,000.00
5	BTR	BTR East	South Rydak	Chippra	Comp- SR-07	N26°32'12.57"	E89°44'00.49"	1	No	150000	1,50,000.00
6	BTR	BTR West	HTG	BNB	BNB 1	26°46'32.17"	089°22'58.2"	1	No	150000	1,50,000.00
7	BTR	BTR West	WRVK	WRVK	SRVK	26°37'4.87"	089°30'46.41"	1	No	150000	1,50,000.00
8	BTR	BTR West	PANA	PANA	PANA 3	26°46'01.3"	089°28'15.5"	1	No	150000	1,50,000.00
9	BTR	BTR West	WDPO	GOROM (E.)	DPO 9	26°33'18.4"	089°32'1.10"	1	No	150000	1,50,000.00
10	BTR	BTR West	ERVK	GADADHAR	GD 4	26°33'5.51"	089°36'9.37"	1	No	150000	1,50,000.00
11	Hill	Kurseong	Tukriajhar	UCC	UCC	26°39'28.25"N	088°14'30.54"E	1	unit	150000	1,50,000.00
12	Hill	Kurseong	Tukriajhar	Tukriajhar	Tukriajhar	26°44'21"N	088°15'5"E	1	unit	150000	1,50,000.00
13	Hill	Kalimpong	Jaldhaka	Khumani	Mouray F.V	27°0'08.69"	88°51'37.39"	1	Nos	150000	1,50,000.00
14	Hill	Kalimpong	Chel	Mangpong	MP-10	26°52'23.8"	88°31'20.3"	1	Nos	150000	1,50,000.00
15	Northern	Jalpaiguri	Diana		Central Diana	N26°48'18.7"	E88°55'11.8"	1	NO	150000	1,50,000.00
16	Northern	Jalpaiguri	Moraghat		CMG-7	26°43'47.04"N	88°58'37.21"E	1	NO	150000	1,50,000.00
17	Northern	Jalpaiguri	Dalgaon		Dalmore West JFMC	26°44'28"	89°08'11"	1	NO	150000	1,50,000.00
18	Northern	Jalpaiguri	Chalsa		PURBA PASCHEM BATABARI JFMC	N26°48'58.3"	E088°47'15.6"	1	NO	150000	1,50,000.00
19	Northern	Jalpaiguri	Nathua		Ramsai	N26°40'92.00	E88°52'84.00"	1	NO	150000	1,50,000.00
20	Northern	Baikunthapur	Targhera		Chel-1	26°47'41.3"	88°41'04"	1	nos.	150000	1,50,000.00
21	Northern	Baikunthapur	Apalchand		AP-3	26°44'40.8"	88°37'60.9"	1	nos.	150000	1,50,000.00
22	Northern	Baikunthapur	Sarugarah		DG-9	26°45'21.9	88°27'47.2	1	nos.	150000	1,50,000.00
23	Northern	Baikunthapur	Belacoba		Batasvita 2A	26°44.166'	88°34.548'	1	nos.	150000	1,50,000.00
24	Northern	Baikunthapur	Dabgram		SMG2	26°43'29.4"	88°28'51.2"	1	nos.	150000	1,50,000.00

Sl. No.	Circle	Division	Range	Beat	Mouza/ Block/Compt.	Latitude	Longitude	Quantum of Work	Unit	Unit Rate (Rs.)	Total Fin. Requirement (Rs.)
25	Wildlife North	Darjeeling WL	West Range, Mahananda Wildlife Sanctuary		Majua JFMC, Champasari, Pradhan Nagar	N26°78'27.78"	E088°23'13.28"	1	no.	150000	1,50,000.00
26	Wildlife North	Darjeeling WL	South Range, Mahananda Wildlife Sanctuary	Toribari beat	Comptt Laltrong- 4	N26°49'42.19"	E088°26'07.91"	1	no.	150000	1,50,000.00
27	Wildlife North	Gorumara WL	Ramsai	-	-	26°41'54.156"	88°49'17.539"	1	No	150000	1,50,000.00
28	Wildlife North	Gorumara WL	Binnaguri	-	-	26° 38' 08"	89° 00' 29"	1	No	150000	1,50,000.00
29	Wildlife North	Gorumara WL	Binnaguri	-	-	26° 39' 39"	88° 59' 49"	1	No	150000	1,50,000.00
30	Wildlife North	Gorumara WL	Khunia	-	-	26° 52' 35.3"	88° 53' 52.3"	1	No	150000	1,50,000.00
31	Wildlife North	Jaldapara WL	MDT	DMC		26°41'57.97"N	89°13'8.34"E	1	No	150000	1,50,000.00
32	Wildlife North	Jaldapara WL	MDT	DMC		26°42'8.72"N	89°11'45.49"E	1	No	150000	1,50,000.00
33	Wildlife North	Jaldapara WL	KB	KB		26°38'52.55"N	89°20'48.75"E	1	No	150000	1,50,000.00
34	Wildlife North	Jaldapara WL	CP	MB		26°37'46.89"N	89°23'51.65"E	1	No	150000	1,50,000.00
Grand Total								34			51,00,000.00

Water retention structure for the year 2022-23											
Sl. No.	Circle	Division	Range	Beat	Mouza/ Block/Compt.	Latitude	Longitude	Quantum of Work	Unit	Unit Rate (Rs.)	Total Fin. Requirement (Rs.)
1	BTR	BTR East	Bholka	Barobisha	SBH-5,6	N26°29'48"	E089°50'21"	1	No.	150000	1,50,000.00
2	BTR	BTR East	Kumargram	Kumargram	KG 2	N26°41'27.80"	E089°48'41.08"	1	No.	150000	1,50,000.00
3	BTR	BTR East	South Rydak	Narathali	NRT-01	N26 30' 09.3"	E89 44' 03.9"	1	No.	150000	1,50,000.00
4	BTR	BTR East	North Rydak	Mainabari	NRT-01	N26 30' 09.3"	E89 44' 03.9"	1	No.	150000	1,50,000.00
5	BTR	BTR East	Jainti	South Jainty	JNT-6	26°39'25.90"	89°38'39.10"	1	No.	150000	1,50,000.00
6	BTR	BTR West	ERVK	PANBARI (S)	PAN 9	26°36'13.7"	089°38'0.97"	1	No.	150000	1,50,000.00
7	BTR	BTR West	WDPO	GOROM (E.)	DPO 1	26°39'29.3"	089°31'16.6"	1	No.	150000	1,50,000.00
8	BTR	BTR West	HTG	BHT	BHT 1	26°46'59.65"	089°25'31.89"	1	No.	150000	1,50,000.00
9	BTR	BTR West	PANA	PANA	PANA 3	26°46'41.0"	089°28'59.0"	1	No.	150000	1,50,000.00
10	BTR	BTR West	PANA	ADMA	ADMA 2	26°46'58.1"	089°29'31.2"	1	No.	150000	1,50,000.00
11	Wildlife North	Darjeeling WL	Singalila South Range, Singalila National Park.	Gairibas beat	Rithu-3 Comptt.	N27°02'13.9"	E088°02'31.2"	1	No.	150000	1,50,000.00
12	Wildlife North	Gorumara WL	Gorumara North Range	Murti	Kakorjhora-1	26° 53' 56.62"	88° 50' 26.81"	1	No.	150000	1,50,000.00
13	Wildlife North	Gorumara WL	Gorumara South Range	Bichabhanga	Medla-ii	26°45'20.5"	88°38'45.1"	1	No.	150000	1,50,000.00
14	Wildlife North	Jaldapara WL	JPN	50FT	JP-4	26°40'16.05"N	89°18'15.08"E	1	No.	150000	1,50,000.00
15	Wildlife North	Jaldapara WL	JPN	NWC	JP-1	26°41'45.73"N	89°17'52.79"E	1	No.	150000	1,50,000.00
Total								15			22,50,000.00

Overwood removal for the year 2022-23											
Sl. No.	Circle	Division	Range	Beat	Mouza/ Block/Co mpt.	Latitude	Longitude	Quantum of Work	Unit	Unit Rate (Rs.)	Total Fin. Requirement (Rs.)
1	Wildlife North	Jaldapara WL	JPN	HM	HM-3A	26°42'55.98"N	89°18'51.75"E	15	Ha.	15000	2,25,000.00
2	Wildlife North	Jaldapara WL	JPE	SSM	CP-3B	26°33'39.73"N	89°20'57.12"E	35	Ha.	15000	5,25,000.00
Grand Total								50			7,50,000.00

Eradication of obnoxious weed for the year 2022-23											
Sl. No.	Circle	Division	Range	Beat	Mouza/ Block/Comp t.	Latitude	Longitude	Quantum of Work	Unit	Unit Rate (Rs.)	Total Fin. Requirement (Rs.)
1	Wildlife North	Darjeeling WL	Sukna Range, Mahananda Wildlife Sanctuary	Mahanadi beat	Mahanadi block	N26°48'726"	E088°23'573"	10	ha.	15000	1,50,000.00
2	Wildlife North	Darjeeling WL	West Range, Mahananda Wildlife Sanctuary	Sukna beat	Tindovan, Punding block	N26°48'78.3"	E088°21'86.1"	10	ha.	15000	1,50,000.00
3	Wildlife North	Gorumara WL	Gorumara North Range	Chapramari	Chapramari 2	26° 49' 18.10"	88° 49' 59.70"	30	Ha	15000	4,50,000.00
4	Wildlife North	Gorumara WL	Gorumara North Range	Murti	Kakurjhora 1	26° 53' 55.00"	88° 49' 51.30"	10	Ha	15000	1,50,000.00
5	Wildlife North	Gorumara WL	Gorumara South Range	Gorumara	Jaldhaka-IB	26°45'24.0"	88°51'19.0"	25	Ha	15000	3,75,000.00
6	Wildlife North	Gorumara WL	Gorumara South Range	Gorumara	Jaldhaka-IB	26°46'52.0"	88°51'41.0"				
7	Wildlife North	Gorumara WL	Gorumara South Range	Dhupjhora	South Indong-I	26°47'45.0"	88°49'49.1"	20	Ha	15000	3,00,000.00
8	Wildlife North	Gorumara WL	Gorumara South Range	Dhupjhora	South Indong-I	26°47'23.0"	88°50'27.1"				
9	Wildlife North	Gorumara WL	Gorumara South Range	Budhuram	Medla-III	26°45'20.95"	88°49'38.25"	10	Ha	15000	1,50,000.00
10	Wildlife North	Gorumara WL	Gorumara South Range	Budhuram	Medla-III	26°45'14.60"	88°49'38.25"				
11	Wildlife North	Gorumara WL	Gorumara South Range	Budhuram	Medla-III	26°45'14.60"	88°50'15.89"				
12	Wildlife North	Gorumara WL	Gorumara South Range	Budhuram	Medla-III	26°45'17.58"	88°50'16.79"				
13	Wildlife North	Gorumara WL	Gorumara South Range	Budhuram	Medla-III	26°45'12.99"	88°50'45.21"				
14	Wildlife North	Gorumara WL	Gorumara South Range	Budhuram	Medla-III	26°45'19.77"	88°50'48.78"				

Sl. No.	Circle	Division	Range	Beat	Mouza/ Block/Comp t.	Latitude	Longitude	Quantum of Work	Unit	Unit Rate (Rs.)	Total Fin. Requirement (Rs.)
15	Wildlife North	Gorumara WL	Gorumara South Range	Budhuram	Medla-III	26°45'19.47"	88°50'07.17"	5	Ha	15000	75,000.00
16	Wildlife North	Gorumara WL	Gorumara South Range	Budhuram	Medla-III	26°45'09.75"	88°50'40.50"				
17	Wildlife North	Gorumara WL	Gorumara South Range	Budhuram	Medla-III	26°45'14.48"	88°50'42.29"				
18	Wildlife North	Jaldapara WL	JPW	BDK	Torsa-2	26°34'14.00" N	89°16'20.45"E	40	Ha.	15000	6,00,000.00
19	Wildlife North	Jaldapara WL	JPN	50FT	JP-5	26°39'32.67" N	89°17'33.60"E	5	Ha.	15000	75,000.00
20	Wildlife North	Jaldapara WL	JPN	SLT	JP-1	26°41'45.44" N	89°18'47.45"E	10	Ha.	15000	1,50,000.00
21	Wildlife North	Jaldapara WL	JPE	JP	JP-3&MLG-1	26°38'49.54" N	89°19'6.25"E	70	Ha.	15000	10,50,000.00
22	Wildlife North	Jaldapara WL	JPE	MLG	MLG-3	26°36'55.00" N	89°20'7.78"E	40	Ha.	15000	6,00,000.00
23	Wildlife North	Jaldapara WL	JPE	SSM	CP-2	26°36'33.65" N	89°20'1.01"E	15	Ha.	15000	2,25,000.00
Total								300			45,00,000.00

Purchase of tranquilizing equipment and drug											
Sl. No.	Circle	Division	Range	Beat	Mouza/ Block/Compt.	Latitude	Longitude	Quantum of Work	Unit	Unit Rate (Rs.)	Total Fin. Requirement (Rs.)
1	BTR	BTR East	South Rydak	SRD HQ-	Pototala Mauza	N 26 32' 17.23"	E 89 41' 08.96"			LS	2,50,000.00
2	BTR	BTRWest	WRVK			N26°37'06.52"	E089°31'35.26"			LS	2,50,000.00
3	Wildlife North	Gorumara WL	All Ranges	-	-					LS	3,00,000.00
4	Wildlife North	Jaldapara WL	All Ranges						LS	LS	4,00,000.00
5	Wildlife HQ									LS	3,00,000.00
Grand Total											15,00,000.00

Wild animal Depredation excluding compensation for the year 2022-23

Sl. No.	Circle	Division	Range	Beat	Mouza/ Block/Comp t.	Quantum of Work	Unit	Unit Rate (Rs.)	Total Fin. Requirement (Rs.)
1	BTR	BTR East	All	All	All	5597	PDS	268	14,99,996.00
2	BTR	BTR West	All	All	All	5597	PDS	268	14,99,996.00
3	SBR	Nadia Murshidabad	All	All	All	200	PDS	268	53,600.00
4	Central	Bankura North	All	All	All	L.S.			18,00,000.00
5	Central	Bankura South	All	All	All	1306	PDS	268	3,50,008.00
6	Central	Panchet	All	All	All	4477	PDS	268	11,99,836.00
7	Western	Jhargram	All	All	All	3500	PDS	268	9,38,000.00
8	Western	Kharagpur	All	All	All	5000	PDS	268	13,40,000.00
9	Western	Medinipur	All	All	All	5500	PDS	268	14,74,000.00
10	Western	Purba Medinipur	All	All	All	1000	PDS	268	2,68,000.00
11	Western	Rupnarayan	All	All	All	3000	PDS	268	8,04,000.00
12	South West	Purulia	All	All	All	3800	PDS	268	10,18,400.00
13	South West	Kangsabati North	All	All	All	1400	PDS	268	3,75,200.00
14	South West	Kangsabati South	All	All	All	3000	PDS	268	8,04,000.00
15	Hill	Kurseong	All	All	All	6716	PDS	268	17,99,888.00
16	Hill	Kalimpong	All	All	All	4478	PDS	268	12,00,104.00
17	Northern	Jalpaiguri	All	All	All	6527	PDS	268	17,49,236.00
18	Northern	Baikunthapur	All	All	All	6529	PDS	268	17,49,772.00
19	South East	Burdwan	All	All	All	1800	PDS	268	4,82,400.00
20	South East	Birbhum	All	All	All	950	PDS	268	2,54,600.00
21	South East	Durgapur	All	All	All	980	PDS	268	2,62,640.00
22	WlidlifeNorth	Darjeeling WL	All	All	All	2500	PDS	268	6,70,000.00
23	WlidlifeNorth	Gorumara WL	All	All	All	4000	PDS	268	10,72,000.00
24	WlidlifeNorth	Jaldapara WL	All	All	All	6000	PDS	268	16,08,000.00
						83857			2,42,73,676.00

Hiring of vehicle to drive elephant for the year 2022-23									
Sl. No.	Circle	Division	Range	Beat	Mouza/ Block/Compt	Quantum of Work	Unit	Unit Rate (Rs.)	Total Fin. Requirement (Rs.)
1	BTR	BTR East	All	All	All	286	No	3500	10,01,000.00
2	BTR	BTR West	All	All	All	286	No	3500	10,01,000.00
3	Central	Bankura North	All	All	All	143	No	3500	5,00,500.00
4	Central	Bankura South	All	All	All	86	No	3500	3,01,000.00
5	Central	Panchet	All	All	All	86	No	3500	3,01,000.00
6	Western	Jhargram	All	All	All	120	No	3500	4,20,000.00
7	Western	Kharagpur	All	All	All	100	No	3500	3,50,000.00
8	Western	Medinipur	All	All	All	110	No	3500	3,85,000.00
9	Western	Rupnarayan	All	All	All	100	No	3500	3,50,000.00
10	South West	Purulia	All	All	All	114	No	3500	3,99,000.00
11	South West	Kangsabati North	All	All	All	58	No	3500	2,03,000.00
12	South West	Kangsabati South	All	All	All	114	No	3500	3,99,000.00
13	Hill	Kurseong	All	All	All	225	No	3500	7,87,500.00
14	Hill	Kalimpong	All	All	All	218	No	3500	7,63,000.00
15	Northern	Jalpaiguri	All	All	All	285	No	3500	9,97,500.00
16	Northern	Baikunthapur	All	All	All	285	No	3500	9,97,500.00
17	South East	Burdwan	All	All	All	114	No	3500	3,99,000.00
18	South East	Birbhum	All	All	All	114	No	3500	3,99,000.00
19	South East	Durgapur	All	All	All	114	No	3500	3,99,000.00
20	Wildlife North	Darjeling WL	All	All	All	171	No	3500	5,98,500.00
21	Wildlife North	Gorumara WL	All	All	All	258	No	3500	9,03,000.00
22	Wildlife North	Jaldapara WL	All	All	All	228	No	3500	7,98,000.00
Grand Total						3,615			1,26,52,500.00

Purchase of material & equipment to avoid human animal conflict									
Sl. No.	Circle	Division	Range	Beat	Mouza/ Block/Co mpt.	Quantum of Work	Unit	Unit Rate (Rs.)	Total Fin. Requirement (Rs.)
1	BTR	BTR East	All	All	All	200	Set	4445	8,89,000.00
2	BTR	BTR West	All	All	All	200	Set	4445	8,89,000.00
3	Central	Bankura North	All	All	All	200	Set	5195	10,39,000.00
4	Central	Bankura South	All	All	All	100	Set	5195	5,19,500.00
5	Central	Panchet	All	All	All	200	Set	5195	10,39,000.00
6	Western	Jhargram	All	All	All	150	Set	5195	7,79,250.00
7	Western	Kharagpur	All	All	All	200	Set	5195	10,39,000.00
8	Western	Medinipur	All	All	All	300	Set	5195	15,58,500.00
9	Western	Rupnarayan	All	All	All	150	Set	5195	7,79,250.00
10	South West	Purulia	All	All	All	200	Set	5195	10,39,000.00
11	South West	Kangsabati North	All	All	All	150	Set	5195	7,79,250.00
12	South West	Kangsabati South	All	All	All	150	Set	5195	7,79,250.00
13	Hill	Darjeeling	All	All	All	120	Set	4445	5,33,400.00
14	Hill	Kurseong	All	All	All	80	Set	4445	3,55,600.00
15	Hill	Kalimpong	All	All	All	100	Set	4445	4,44,500.00
16	Northern	Jalpaiguri	All	All	All	300	Set	4445	13,33,500.00
17	Northern	Baikunthapur	All	All	All	300	Set	4200	12,60,000.00
18	South East	Burdwan	All	All	All	80	Set	5195	4,15,600.00
19	South East	Birbhum	All	All	All	50	Set	5195	2,59,750.00
20	South East	Durgapur	All	All	All	70	Set	5195	3,63,650.00
21	Wildlife North	Darjeeling WL	All	All	All	100	Set	4445	4,44,500.00
22	Wildlife North	Gorumara WL	All	All	All	150	Set	4445	6,66,750.00
23	Wildlife North	Jaldapara WL	All	All	All	150	Set	4445	6,66,750.00
Grand Total						3700			1,78,73,000.00

Cleaning & De-siltation of Water bodies for the year 2022-23

Sl. No.	Nature of Works	Circle	Division	Range	Beat	Mouza/ Block/Compt.	Latitude	Longitude	Quantum of Work	Unit	Unit Rate (Rs.)	Total Fin. Requirement (Rs.)
1	Cleaning of water body	Northern	Cooch Behar	Cooch Behar-I		Rasikbeel	26°24'43.88"N	89°43'39.05"E	36	Ha	25,000.00	9,00,000.00
2	Cleaning of water body	Northern	Cooch Behar	Pundibari		Putimari Boxirbos	26°26'44.53"N	89°19'57.23"E	9	Ha	25,000.00	2,25,000.00
3	De-siltation of water body	Northern	Cooch Behar	Cooch Behar-I		Rasikbeel	26°25'18.12"N	89°43'20.91"E	9	Ha	5,00,000.00	45,00,000.00
4	De-siltation of water body	Northern	Cooch Behar	Pundibari		Putimari Boxirbos	26°26'37.02"N	89°19'55.26"E	3	Ha	5,00,000.00	15,00,000.00
5	Cleaning of water body	South East	Birbhum	Bolpur	BWLS	Goalpara	N 23°40'53.90"	E 87°40'32.30"	30	Ha.	25,000.00	7,50,000.00
6	De-siltation of water body	South East	Birbhum	Bolpur	BWLS	Goalpara	N 23°40'53.90"	E 87°40'32.30"	15	Ha.	5,00,000.00	75,00,000.00
Grand Total												1,53,75,000.00

Control of Maling Bamboo infestation at Senchal Wild Life Sanctuary											
Sl. No.	Circle	Division	Range	Beat	Mouza/ Block/Compt.	Latitude	Longitude	Quantum of Work	Unit	Unit Rate (Rs.)	Total Fin. Requirement (Rs.)
1	Wildlife North	Darjeeling WL	Senchal West Range, Senchal Wildlife Sanctuary		Paschim-2	N26°57'31.25"	E088°17'40.72"	5	ha	200000	10,00,000.00
2	Wildlife North	Darjeeling WL	Senchal East Range, Senchal Wildlife Sanctuary	Rambi beat	Gaddikhana block	N26°59'56.75"	E88°17'20.97"	5	ha	200000	10,00,000.00
Grand Total											
								10			20,00,000.00

Underpass at Jaldapara National Park											
Sl. No.	Circle	Division	Range	Beat	Mouza/ Block/Co mpt.	Latitude	Longitude	Quantum of Work	Unit	Unit Rate (Rs.)	Total Financial Requirement (Rs.)
1	Wildlife North	Jaldapara WL	JPN	HM	HM-2	26°43'46.7"N	89°18'45.86"E	1	No.	5000000	5,00,00,000.00

Supply of vet medicine & feed in rescue centre and at Vet unit for the year 2022-23											
Sl. No.	Circle	Division	Range	Beat	Mouza/ Block/Compt.	Latitude	Longitude	Quantum of Work	Unit	Unit Rate (Rs.)	Total Fin. Requirement (Rs.)
1	BTR	BTR East	South Rydak	South Rydak	Comp- SR-01	N26 34' 08.56"	E 89 45' 18.46"				90,000.00
2	BTR	BTR East	South Rydak	Chipra	Comp- SR-07	N26 32' 12.57"	E 89 44' 00.49"				90,000.00
3	BTR	BTR East	South Rydak	Narathali	Comp- NRT-02	N26 30' 09.3"	E89 44' 03.9"				70,000.00
4	BTR	BTR West	WRVK			26°37'06.52"	089°31'35.26"				1,50,000.00
5	BTR	BTR West	EDPO			26°32'57.6"	089°33'09.1"				1,00,000.00
6	SBR	North 24 Parganas	Bongaon SF			N 23 10'47.9 "	E 88 45'51.6"	12	months	16,670.00	2,00,040.00
7	Wildlife HQ										5,00,000.00
8	Wildlife North	Darjeeling WL	Squad, Mahananda Wildlife Sanctuary					LS	LS		1,00,000.00
9	Wildlife North	Gorumara WL	All Ranges of Gorumara Wildlife Division	Range HQ ETR	NA			1	LS	450000	4,50,000.00
10	Wildlife North	Jaldapara WL	All Ranges					LS			4,50,000.00
Grand Total											
											22,00,040.00

Solar Power Plants in Sundarban Tiger Reserve

SI No	Circle	Division	Range	Name of the Land CAMP	Latitude	Longitude	Financial Requirement (Rs.)
1	STR	STR	National Park East	Chamta	N 21°51'37.21"	E88°54' 49.69"	8,00,000.00
2	STR	STR	National Park East	Chandkhali	N 21°50'38.92"	E88°58' 25.64"	8,00,000.00
3	STR	STR	National Park East	Bagmara	N 21°43'32.51"	E88°58' 43.50"	8,00,000.00
4	STR	STR	National Park West	Netidhopani	N 21°55'8.55"	E88°44' 48.30"	8,00,000.00
5	STR	STR	National Park West	Haldibari	N 21°43'32.63"	E88°46' 59.80"	8,00,000.00
6	STR	STR	Basirhat	Kaksa	N 22°9'31.35"	E88°55' 16.42"	8,00,000.00
7	STR	STR	Basirhat	Jhilla	N 22°11'20.2"	E88°57' 32.6"	8,00,000.00
8	STR	STR	SWLS	Sajnekhali	N 22°07'27.4"	E88°49' 48.3"	8,00,000.00
Total							64,00,000.00

Maintenance of Biodiversity park, arboratum and conseryncy for the year 2022-23											
SL No	Circle	Division	Range	Beat	Mouza/Compt	Latitude	Longitude	Quantum of work	Unit	Rate(Rs.)	Financial Requirement(Rs.)
1	Research	Silviculture North	BCR	HQ.	Rashikbill	26°25'50.2"	089°44'16.1"	1	No	2,50,000.00	2,50,000.00
2	Research	Silviculture North	JRR	HQ.	Panjhora-6	26°52'10"	89°52'10"	1	No	2,50,000.00	2,50,000.00
3	Research	Silviculture North	JRR	HQ.	SMG - 7	26°43'19"	88°78'33"	1	No	2,50,000.00	2,50,000.00
4	Research	Silviculture Hill	HRR-II		Ghoom BDP	N27°00'57"	E88°14'18"	1	No	2,50,000.00	2,50,000.00
5	Research	Silviculture Hill	LBG		Darjeeling	N27°02'660"	E88°15'770"	1	No	2,50,000.00	2,50,000.00
6	Research	Silviculture Hill	KUHR		Delo BDP	N27°05'254"	E88°30'318"	1	No	2,50,000.00	2,50,000.00
Grand Total											
										15,00,000.00	

Establishment of Llyod Botanic Garden for the year 2022-23									
SL No	Circle	Division	Item of Works	Latitude	Longitude	Quantum of work	Unit	Rate(Rs.)	Financial Requirement(Rs.)
1	Research	Silviculture Hill	Extension and roof replacement of Orchidarium in the Llyod Botanic Garden	27°2'37.70" N	88°15'44.34"E			LS	20,00,000.00
2	Research	Silviculture Hill	Maintenance of Visitor cum Interpretation Centre	27°2'36.26" N	88°15'48.54"E			LS	5,00,000.00
Grand Total									
									25,00,000.00

Construction of Herbal Interpretation Centre at Amlachati for the year 2022-23

SL No	Circle	Division	Item of Works	Range	Latitude	Longitude	Quantum of work	Unit	Rate(Rs.)	Financial Requirement(Rs.)
1	Research	Silviculture South	Construction of HIC	Jhargram	22°22'39.45"N	87° 2'24.34"E			LS	39,18,883.00
2	Research	Silviculture South	Purchase of furnitures for HIC	Jhargram	22°22'39.45"N	87° 2'24.34"E			LS	10,81,117.00
Grand Total										
										50,00,000.00

Renovation of Nature Interpretation Centre for the year 2022-23										
SL No	Circle	Division	Item of Works	Range	Latitude	Longitude	Quantum of work	Unit	Rate(Rs.)	Financial Requirement(Rs.)
1	South-West	Purulia	Renovation of Nature Interpretation Centre	Ajodhya	23°12'51.6" N	86°06'53.8"E			LS	10,00,000.00
Grand Total										
										10,00,000.00

Conservation Center for Climbers & Lianas												
SL No.	Circle	Division	Nature of Works	Range	Beat	Mouza	Latitude	Longitude	Phy	Unit	Rate	Financial Requirement (Rs.)
1	South-West	Kangsabati North	Conservation of existing natural Climber & Lianas for creating germplasm conservation site & for future multification	Raghunathpur	Neturia	Bagmara	23°38'31.96"	86°45'27.15"	1	Nos	177632.00	1,77,632.00
2	South-West	Kangsabati North	Erection of Chain link fencing in connection with Climber & Lianas including all Climber Species.	Raghunathpur	Neturia	Bagmara	23°38'31.96"	86°45'27.15"	1	Nos	498650.00	4,98,650.00
3	South-West	Kangsabati North	Erection of Hoarding and identification board of each species in connection with development of Climbers & Lianas.	Raghunathpur	Neturia	Bagmara	23°38'31.96"	86°45'27.15"	1	Nos	95200.00	95,200.00
4	South-West	Kangsabati North	Provision of water supply & over head tank in connection with Development of Climbers & Lianas.	Raghunathpur	Neturia	Bagmara	23°38'31.96"	86°45'27.15"	1	Nos	77517.00	77,517.00
Total :											8,48,999.00	

**Providing saplings to Central Armed Forces & other agencies for plantation for the year
2022-23**

SL No.	Nature of Works	Circle	Physical Quantam	Unit	Rate (Rs.)	Financial Requirement (Rs.)
1	Supply of saplings for planting	Hill	5000	Nos	5.23	26,150.00
2	Supply of saplings for planting	BTR	5000	Nos	5.23	26,150.00
3	Supply of saplings for planting	Northern	5000	Nos	5.23	26,150.00
4	Supply of saplings for planting	Wildlife North	5000	Nos	5.23	26,150.00
5	Supply of saplings for planting	North-West	5000	Nos	5.23	26,150.00
6	Supply of saplings for planting	South-West	5000	Nos	5.23	26,150.00
7	Supply of saplings for planting	Central	5000	Nos	5.23	26,150.00
8	Supply of saplings for planting	Western	5000	Nos	5.23	26,150.00
9	Supply of saplings for planting	South-East	5000	Nos	5.23	26,150.00
10	Supply of saplings for planting	STR	5000	Nos	5.23	26,150.00
11	Supply of saplings for planting	SBR	5000	Nos	5.23	26,150.00
Total			55000			2,87,650.00

Documentation of unique trees, aquatic vegetation in West Bengal for the year 2022-23			
SL No	Nature of Works	Location	Financial Requirement (Rs.)
1	Documentation of unique trees, aquatic vegetation in West Bengal.	throughout West Bengal	12,00,000.00
Total			12,00,000.00

Purchase of RT set -fixed for the year 2022-23											
SI No.	Circle	Division	Range	Beat	Mouza/Block/C ompt	Latitude	Longitude	Unit	Quantum of Work	Rate (Rs.)	Total (Rs.)
1	Wildlife North	Darjeeling WL	Senchal West Range					No.	1	30000	30,000.00
2	Wildlife North	Darjeeling WL	Senchal East Range					No.	1	30000	30,000.00
3	Wildlife North	Gorumara WL	Gorumara North Range	Chaprama ri	Panjhora-4a	26°53'52. 96"	88°51'34.32"	No.	1	30000	30,000.00
4	Wildlife North	Gorumara WL	Gorumara South Range	Budhuram	Borohati-3	26°44'35. 1"	88°50'49.4"	No.	1	30000	30,000.00
5	Wildlife North	Jaldapara WL	All Ranges					No.	1	30000	30,000.00
Total									5		1,50,000.00

Purchase of Mobile RT set for the year 2022-23											
Sl No.	Circle	Division	Range	Beat	Mouza/Block/Component	Latitude	Longitude	Unit	Quantum of Work	Rate (Rs.)	Total (Rs.)
1	Wildlife North	Darjeeling WL	Singalila North Range					No.	2	16000	32,000.00
2	Wildlife North	Darjeeling WL	Singalila South Range					No.	1	16000	16,000.00
3	Wildlife North	Gorumara WL	Gorumara South Range					No.	3	16000	48,000.00
4	Wildlife North	Jaldapara WL	All Ranges					No.	4	16000	64,000.00
5	BTR	BTR West	AFR			26 30' 10.6"	89 31'46"	No.	3	16000	48,000.00
Total									13		2,08,000.00

Construction of RT Tower for the year 2022-23

SI No.	Circle	Division	Range	Beat	Mouza/Block/Compt	Latitude	Longitude	Unit	Quantum of Work	Rate (Rs.)	Total (Rs.)
1	Wildlife North	Gorumara WL	Gorumara North Range	Khunia	Selka-1	26°51'24.78"	88°52'04.77"	No.	1	250000	2,50,000.00
2	Wildlife North	Gorumara WL	Gorumara South Range	Budhuram	Barohati-3	26°43'34.04"	88°46'26.76"	No.	1	250000	2,50,000.00
Total											5,00,000.00

Purchase of GPS apparatus for the year 2022-23

SI No.	Circle	Division	Range	Beat	Mouza/Block/Compt	Latitude	Longitude	Unit	Quantum of Work	Rate (Rs.)	Total (Rs.)
1	Central	Bankura North	ALL Range	All Beat				No.	3	20,000.00	60,000.00
2	Central	Bankura South	Division Office					No.	4	20,000.00	80,000.00
3	Central	Panchet	Bankadaha	Bankadaha	Majdiha-142	22°58'46.01"	87°21'17.11"	No.	1	20,000.00	20,000.00
4	Central	Panchet	Onda	Onda	Kostia-186	23°08'00.0"	87°12'48.8"	No.	1	20,000.00	20,000.00
5	Central	Panchet	Joypur	Joypur	Jangalmahal-85	23°03'12"	87°25'42"	No.	1	20,000.00	20,000.00
6	South West	Purulia	AFR					No.	4	20,000.00	80,000.00
7	South West	Kangsabati North	Raghunathpur	Raghunathpur-I	Nanduara, JL No. 171	N-23°32'34.45"	E-086°39'50.07"	No.	1	20,000.00	20,000.00
8	South West	Kangsabati North	Hura	Hura	Hura, JL No.91	N-23°12'69.2"	E-086°39'55.4"	No.	1	20,000.00	20,000.00
9	South West	Kangsabati South	Div. HQ					No.	1	20,000.00	20,000.00
10	South West	Extension Forestry	Barabazar					No.	1	20,000.00	20,000.00
11	South West	Extension Forestry	Raghunathpur					No.	1	20,000.00	20,000.00
12	Hill	Darjeeling	AFR	HQ beat	Willodale complex	27°1'59.04 "	088°15'29.93"	No.	3	20,000.00	60,000.00
13	Hill	Kurseong	AFR	AFR	Dow-Hill	26°53'04.79"N	088°17'04.79" E	No.	3	20,000.00	60,000.00
14	Hill	Kalimpong	All Range	HQ	HQ	27°03'47.0"	088°32'806.0"	No.	4	20,000.00	80,000.00
15	Northern	Jalpaiguri	Ramsai			N-26°43'42.67"	E-88°50'51.82"	No.	1	20,000.00	20,000.00
16	Northern	Jalpaiguri	Lataguri		Range HQ	26°42'34.43"N	88°46'4.75"E	No.	1	20,000.00	20,000.00
17	Northern	Jalpaiguri	Chalsa		RANGE HQ	N26°52'50.2"	E088°47'54.2"	No.	1	20,000.00	20,000.00
18	Northern	Jalpaiguri	Moraghat		Range HQ	N26°41'59.22"	E88°1'28.43"	No.	1	20,000.00	20,000.00
19	Northern	Baikunthapur	Targhera		Odlabari 2	26°48'18.3"	88°35'41.9"	No.	1	20,000.00	20,000.00
20	Northern	Baikunthapur	Apalchand		Phuljhora 5	26°46'3.6"	88°39'46.6"	No.	1	20,000.00	20,000.00
21	Northern	Baikunthapur	Sarugarah		Dabgram 11A	26°44'28.1"	88°27'24.9"	No.	1	20,000.00	20,000.00
22	Northern	Baikunthapur	Belacoba		Batasvita 1B	26°41'.162"	88°33'.835"	No.	1	20,000.00	20,000.00
23	Northern	Cooch Behar	COB-II		Range HQ	26°19'25.73"N	89°26'15.76"E	No.	1	20,000.00	20,000.00
24	Northern	Cooch Behar	Sitalkuchi		Range HQ	26°21'3.10"N	89°12'27.40"E	No.	1	20,000.00	20,000.00

SI No.	Circle	Division	Range	Beat	Mouza/Block/Compt	Latitude	Longitude	Unit	Quantum of Work	Rate (Rs.)	Total (Rs.)
25	South East	Burdwan	Divisional Head Quarter			N23°15'10.69"	E88°50'59.99"	No.	2	20,000.00	40,000.00
26	South East	Birbhum	AFR			N 23°55'11.00"	E 87°30'51.00"	No.	2	20,000.00	40,000.00
27	South East	Durgapur	AFR	Hqtr	Khatpukur			No.	2	20,000.00	40,000.00
28	Wildlife North	Darjeeling WL	Senchal East Range					No.	1	20,000.00	20,000.00
29	Wildlife North	Gorumara WL	AFR, Headquarters		NA			No.	2	20,000.00	40,000.00
30	Wildlife North	Jaldapara WL	All Ranges					No.	2	20,000.00	40,000.00
31	Soil Conservation North	Jalpaiguri Soil Conservation	JSC Range	HQ	Jalpaiguri	26°31'38.80"	88°43'56.30"	No	5	20,000.00	1,00,000.00
32	Soil Conservation North	Kurseong Soil Conservation	AFR	-	-	-	-	No	5	20,000.00	1,00,000.00
33	BTR	BTR East	Kumargram	Kumargram		N26°41'35.15"	E089°48'58.55"	No	1	20,000.00	20,000.00
34	BTR	BTR East	Buxaduar	Buxaroad		26°42'38.12"	89°33'41.00"	No	1	20,000.00	20,000.00
35	BTR	BTR East	Buxaduar	Buxaduar		26°45'27.11"	89°34'51.00"	No	1	20,000.00	20,000.00
36	BTR	BTR West	AFR			26°30'10.6"	089°31'46.0"	No	2	20,000.00	40,000.00
37	Western	Jhargram	Belpahari	Range HQ	Under Jurisdiction of Belpahari Range	22°62'97.65"	86°76'97.6"	No	1	20,000.00	20,000.00
38	Western	Jhargram	Jhargram	Range HQ	Under Jurisdiction of Jhargram Range	22°27'37.57"	86°56'58.76"	No	1	20,000.00	20,000.00
39	Western	Kharagpur	-	-	-	-	-	No	5	20,000.00	1,00,000.00
40	Western	Medinipur	All					No	2	20,000.00	40,000.00
41	Western	Purba Medinipur	Panskura	Range Jurisdiction		22°30'25.88"	087°53'28.92"	No	1	20,000.00	20,000.00
42	Western	Purba Medinipur	AFR	Range Jurisdiction		22°17'58.2"	087°53'56.9"	No	1	20,000.00	20,000.00
43	Western	Rupnarayan	AFR					No	2	20,000.00	40,000.00
44	Research	Silviculture North	AFR	HQ.	Siliguri	26°38'21"	088°15'29"	No	3	20,000.00	60,000.00
45	Research	Silviculture South	AFR		Midnapore	22°26'40.32"N	87°18'39.19"E	No	3	20,000.00	60,000.00

SI No.	Circle	Division	Range	Beat	Mouza/Block/Compt	Latitude	Longitude	Unit	Quantum of Work	Rate (Rs.)	Total (Rs.)
46	Research	Silviculture Hill	HRR-I		Darjeeling	N27°02'24"	E88°15'55"	No	4	20,000.00	80,000.00
47	Monitoring	Monitoring South						No	10	20,000.00	2,00,000.00
48	Working Plan	Working Plan (South)-II	AFR	-	Ailakandi	N23°14'37"	E87°01'43"	No	5	20,000.00	1,00,000.00
49	Working Plan	Working Plan (South)-I	Attached Forest Range	HQ Beat	N/A	N 22° -25' 56.8"	E 87° -19' 07.4"	No	5	20,000.00	1,00,000.00
50	Working Plan	Working Plan(North)	AFR	-	-	27° 02' 25"	88° 15' 52"	No	5	20,000.00	1,00,000.00
51	North West	Malda	Malda	Rajadighi	Araji Deharul	25.17794°N	88.1022°E	No	1	20,000.00	20,000.00
52	North West	Malda	Gazole	Singabadh	Tilasan	N 24°56'03.2"	E 88°12'56.42"	No	1	20,000.00	20,000.00
53	North West	Raiganj						No	3	20,000.00	60,000.00
Grand Total											23,60,000.00

Purchase of computer printer & other hardware & soft ware etc for improvement of GIS LAB for the year

2022-23

Sl No.	Circle	Division	Range	Beat	Mouza/Block/C ompt	Latitude	Longitude	Unit	Quantum of Work	Rate (Rs.)	Total (Rs.)
1	Working Plan	WP(N)	Data Base Range	-	-	27° 02' 25"	88° 15' 52"	1	No	97,008.75	97,008.75
2	Working Plan	Directon	AFR		GIS lab	22°33'45.30"	88°24'34.60"	3	No	2,49,000.00	7,47,000.00
Total											8,44,008.75

Repair of Forest Roads for better communication for the year 2022-23											
SI No.	Circle	Division	Range	Beat	Mouza/Block/C ompt	Latitude	Longitude	Unit	Quantu m of Work	Rate (Rs.)	Total Financial (Rs.)
1	Central	Bankura North	Bliatore	Brindabanpur	Swargabati	23°15'31.3"	87°15'47.7"	km	1.5	50,000.00	75,000.00
2	Central	Bankura North	Bliatore	Brindabanpur	Sauli	23°16'10.2"	87°19'00.7"	km	1.5	50,000.00	75,000.00
3	Central	Bankura South	Khatra	Khatra-II	Dhanara	N 22° 57' 39.2"	E 086° 53' 43.6"	km	1	50,000.00	50,000.00
4	Central	Bankura South	Simlapal	Baricha	Benecha	N 22° 54' 51.8"	E087° 12' 33.8"	km	1.5	50,000.00	75,000.00
5	Central	Bankura South	Pirrorgari	Pirrorgari	Pirrorgari	22° 51' 47.39"	087° 0' 26.22"	km	1.5	50,000.00	75,000.00
6	Central	Panchet	Onda	Onda	Jamdoaba-229	N-23°05'867"	E-087°13'046"	km	1	50,000.00	50,000.00
7	Central	Panchet	Taldangra	Taldangra	Chenchuria-70	N-23°03'56.02"	E-87°05'19.07"	km	1	50,000.00	50,000.00
8	Central	Panchet	Joypur	Machantala	Jangalmahal-85 & Katul-38	23°05'03.96" 23°2'52.655"	087°24'49.42" 087°25'1.750"	km	1	50,000.00	50,000.00
9	South West	Purulia	Balarampur	Balarampur	Balarampur	N 23°04.483'	E 086°13.091'	km	1	50,000.00	50,000.00
10	South West	Purulia	Balarampur	Bersa	Bersa	N 23°11.892'	E 086°11.974'	km	1	50,000.00	50,000.00
11	South West	Purulia	Balarampur	Ghatbera	Ghatbera	N 23°11.892'	E 086°11.974'	km	2	50,000.00	1,00,000.00
12	South West	Kangsabati North	Purulia Para	Purulia-II	Jambad	N23° 15' 37.21"	E86° 28' 17.00"	km	0.5	50,000.00	25,000.00
13	South West	Kangsabati North	Raghunathpur	Santuri	Baranti	N-23°34'42.65 "	E-86°51'08.28"	km	1	50,000.00	50,000.00
14	South West	Kangsabati North	Kashipur	Kashipur	Kashipur Timber Depot	N-23°26'30.4"	E-086°40'29.7"	km	0.5	50,000.00	25,000.00
15	South West	Kangsabati North	Hura	Hura	Motipur	N 23° 18' 36.4"	E-86°40'32.1"	km	1	50,000.00	50,000.00
16	South West	Kangsabati North	Puncha	Puncha	Shyamakata, JL No. 81	N 23° 13' 29.4"	E-86°41'54.2"	km	1	50,000.00	50,000.00
17	South West	Kangsabati South	Manbazar-II	Manbazar-II	Ankaro	22°55'5"	86°33'53"	km	0.5	50,000.00	25,000.00
18	South West	Kangsabati South	Barndwan-I	PARGORA	ROLADIH	22°52'24"N	86°27'37"E	km	0.5	50,000.00	25,000.00
19	South West	Kangsabati South	Barndwan-II	Kuinchia	Sekebasa	22°48'47.00"	86°26'20.14"	km	0.5	50,000.00	25,000.00

SI No.	Circle	Division	Range	Beat	Mouza/Block/Compt	Latitude	Longitude	Unit	Quantum of Work	Rate (Rs.)	Total Financial (Rs.)
20	South West	Kangsabati South	Jamuna	Nanna	Harada	22°47'37.09"	86°34'44.84"	km	0.5	50,000.00	25,000.00
21	Hill	Darjeeling	Badamtam	Badamtam	Badamtam 1	27°06'17.84"	088°19'13.64"	km	2	50,000.00	1,00,000.00
22	Hill	Darjeeling	Rimbick	HQ	NR-1 & SR-1	27°07'03.0"	088°05'56.8"	km	1	50,000.00	50,000.00
23	Hill	Darjeeling	Tonglu	Bataisa	Bataisa	26°59'45.6"	088°07'35.6"	km	1	50,000.00	50,000.00
24	Hill	Darjeeling	Takdah	Lopchu	Lopchu 2,3,4,5,6	26°02'24"	088°02'22.52"	km	2	50,000.00	1,00,000.00
25	Hill	Darjeeling	Darjeeling	Rishihat	Barbotia 3	27°01'59.9"	088°02'34.79"	km	2	50,000.00	1,00,000.00
26	Hill	Darjeeling	Teesta Valley	Peshok	Mangwa-3	27°2'54.71"	88°25'32.88"	km	1	50,000.00	50,000.00
27	Hill	Darjeeling	Teesta Valley	Peshok	Peshok-2	27°4'50.59"	88°25'40.57"	km	1	50,000.00	50,000.00
28	Hill	Darjeeling	Ghoom Simana	Rongbong	Rongbong-2	26°58'25.23"	88°07'41.07"	km	1	50,000.00	50,000.00
29	Hill	Darjeeling	Ghoom Simana	Sukhia Pokhari	Sukhia Pokhari-5	26°58'41.79"	88°09'25.24"	km	1	50,000.00	50,000.00
30	Hill	Darjeeling	Ghoom Simana	Sukhia Pokhari	Sukhia Pokhari-4	26°58'17.79"	88°09'15.11"	km	1	50,000.00	50,000.00
31	Hill	Darjeeling	Ghoom Simana	Sukhia Pokhari	Sukhia Pokhari-2	26°59'40.96"	88°09'29.12"	km	1	50,000.00	50,000.00
32	Hill	Darjeeling	Dhotrey	Dhotrey	KB-1	27°03'00.03"	88°06'00.32"	km	1	50,000.00	50,000.00
33	Hill	Kurseong	Bagdoga	Bagdoga	Bagdoga	26°41'55.60"N	088°18'37.25."E	km	2	50,000.00	1,00,000.00
34	Hill	Kurseong	Bamanpokhri	Bamanpokhri	Bamanpokhri	26°48'63"N	088°16'49.81"E	km	2	50,000.00	1,00,000.00
35	Hill	Kalimpong	Neora	Burikhola	Mal-3&4	26°55'45.0" to 26°57'00.00"	88°44'33.9" to 88°45'08.0"	km	2.5	50,000.00	1,25,000.00
36	Hill	Kalimpong	Jaldhaka	Kumani	Kumani -1,3	26°59'05" to 26°59'51"	88°51'02" to 88°51'29"	km	2.5	50,000.00	1,25,000.00
37	Hill	Kalimpong	Chel	Chunabhathi	Churanti-2 to Churanti-3	26°53'26.5" to 26°53'04.9"	88°34'33.6" to 88°35'45.1"	km	2.5	50,000.00	1,25,000.00
38	Hill	Kalimpong	Noam	Ghish	Lethi-2	26°54'32.1" to 26°55'12.2"	88°37'29.2" to 88°38'10.4"	km	2.5	50,000.00	1,25,000.00
39	Northern	Jalpaiguri	Moraghat		Khuntimari to Totapara	26°46'6.46"N	88°59'28.72"E	km	2	50,000.00	1,00,000.00
40	Northern	Jalpaiguri	Chalsa		HILLA 2	N26°53'18.3"	E088°53'08.0"	km	2	50,000.00	1,00,000.00

SI No.	Circle	Division	Range	Beat	Mouza/Block/C ompt	Latitude	Longitude	Unit	Quantu m of Work	Rate (Rs.)	Total Financial (Rs.)
41	Northern	Jalpaiguri	Dalgaon		Bandapani RL Dalmore RL	26°47'51" 26°44'45"	89°08'32" 89°08'29"	km	2	50,000.00	1,00,000.00
42	Northern	Jalpaiguri	Banarhat		Rehti 1	26°47'50"	89°06'31"	km	2	50,000.00	1,00,000.00
43	Northern	Baikunthapur	Targhera		Haskhali2	26°48'13.9" to 26°048'34.9"	88°40'05.5" to 88°038'48.2"	km	1.5	50,000.00	75,000.00
44	Northern	Baikunthapur	Apalchand		AP4	26°46'20.0" to N26°46'2.0"	88°73'51.0" to 88°37'19.0"	km	1.5	50,000.00	75,000.00
45	Northern	Baikunthapur	Sarugarah		DG8	26°46'02.2" to 26°32'05.3"	88°29'46.0" to 88°25'32.6"	km	1.5	50,000.00	75,000.00
46	Northern	Baikunthapur	Belacoba		Batasivita2	26°40'760'	88°35'882'	km	1.5	50,000.00	75,000.00
47	Northern	Baikunthapur	Dabgram		SMG1	26°43'12.0" to 26°44'13.9"	88°29'12.1" to 88°30'58.6"	km	2	50,000.00	1,00,000.00
48	Northern	Baikunthapur	Ambari		SMG9	26°40'925'	88°31'910'	km	2	50,000.00	1,00,000.00
49	Northern	Cooch Behar	Pundibari		Putimari Boxirbos	26°27'49.85"N	89°19'33.61"E	km	1	50,000.00	50,000.00
50	Northern	Cooch Behar	COB-I		Chengtimari	26°25'06.3"N	89°42'26.2"E	km	1	50,000.00	50,000.00
51	Northern	Cooch Behar	COB-II		Dewanbos charakerkuthi	26°8'28.73"N	89°20'29.41"E	km	1	50,000.00	50,000.00
52	Northern	Cooch Behar	Mathabhanga		Mahimer Kuthi	26°23'28.80"N	89°11'56.02"E	km	1	50,000.00	50,000.00
53	South East	Burdwan	Guskara	Orgram	Orgram	N23°26'39.90"	E87°46'38.75"	km	1	50,000.00	50,000.00
54	South East	Burdwan	Guskara	Ausgram	Karotia	N23°30'30.10"	E87°39'39.30"	km	1	50,000.00	50,000.00
55	South East	Burdwan	Durgapur	Shibpur	Shibpur	N23°37'20.40"	E87°24'11.70"	km	1	50,000.00	50,000.00
56	South East	Burdwan	Panagarh	Kasba	Kasba	N23°20'44.55"	E87°31'41.83"	km	1	50,000.00	50,000.00
57	South East	Birbhum	Dubrajpur	Bakreswar	Asansuli	N 23°52'01.37"	E 87° 21'55.93"	km	2	50,000.00	1,00,000.00
58	South East	Birbhum	Bolpur	Illambazar	Chowpahari	N 23° 63'65.89"	E 87° 58'54.18"	km	2	50,000.00	1,00,000.00
59	South East	Birbhum	Bolpur	Illambazar	Chowpahari	N 23° 63'65.89"	E 87° 58'54.18"	km	3.2	50,000.00	1,60,000.00
60	South East	Durgapur	Ukhra	Tilabani	Bansgora	23°37'35.6"	087°18'28.2"	km	1	50,000.00	50,000.00
61	South East	Durgapur	Ukhra	Fujhore	Pardai	23°55'37.69"	87°34'03.64"	km	1	50,000.00	50,000.00
62	South East	Durgapur	Ukhra	Kantaberia	Kantaberia	28°36'16.69"	87°22'7.75"	km	1	50,000.00	50,000.00
63	South East	Durgapur	Asansol (T)	Hadla	Hadla	23°47'23.99"	86°50'15.79"	km	1	50,000.00	50,000.00
64	South East	Durgapur	Asansol (T)	Hadla	Bathanbari	23°47'43.38"	86°49'24.50"	km	1.2	50,000.00	60,000.00

SI No.	Circle	Division	Range	Beat	Mouza/Block/Compt	Latitude	Longitude	Unit	Quantum of Work	Rate (Rs.)	Total Financial (Rs.)
65	Wildlife North	Darjeeling WL	Singalila North Range		Rammam to Molley Camp	N27°09'45.1" N27°10'13.2"	E088°03'57.3" E088°01'12.6"	km	9	50,000.00	4,50,000.00
66	Wildlife North	Gorumara WL	Gorumara North Range	Gorumara	Sealdoba Road	N 26° 47' 53.0"	E- 88°51'48.30"	km	3	50,000.00	1,50,000.00
67	Wildlife North	Gorumara WL	Gorumara South Range	Dhupjhora	Bamni Line	N26°46'29.8"	E88°50'56.1"	km	2	50,000.00	1,00,000.00
68	Wildlife North	Gorumara WL	Gorumara South Range	Dhupjhora	Mechline	N26°47'12.73"	E88°51'33.34"	km	2	50,000.00	1,00,000.00
69	Wildlife North	Gorumara WL	Gorumara South Range	Dhupjhora	BCB Road	N26°43'61.62"	E-88°49'38.44"	km	0.5	50,000.00	25,000.00
70	Wildlife North	Gorumara WL	Gorumara South Range	Dhupjhora	BCB Road	N-26°43'27.27"	E-88°50'17.53"	km	0.5	50,000.00	25,000.00
71	Wildlife North	Jaldapara WL	JPN	NWC&HM	HM-4	26°41'54.31"N	89°17'10.33"E	km	2.72	50,000.00	1,36,000.00
72	Wildlife North	Jaldapara WL	KB	NEC	BD-1B	26°39'57.57"N	89°20'11.31"E	km	1.18	50,000.00	59,000.00
73	Wildlife North	Jaldapara WL	JPE	JP	MLG-1	26°39'30.84"N	89°19'3.65"E	km	2.49	50,000.00	1,24,500.00
74	Wildlife North	Jaldapara WL	JPN	50FT	JP-4	26°39'30.00"N	89°18'1.84"E	km	1	50,000.00	50,000.00
75	Wildlife North	Jaldapara WL	JPE	JP	JP-3	26°39'39.81"N	89°18'33.62"E	km	0.61	50,000.00	30,500.00
76	BTR	BTR East	Buxaduar	Buxaroad	NRVK-3	26°42'10.50"	89°32'54.10"	km	1	50,000.00	50,000.00
77	BTR	BTR East	Hatipota	Chunia	Chunia	26°39'22"	89°40'01"	km	2	50,000.00	1,00,000.00
78	BTR	BTR East	Bholka	1.Ghoramara	SBH-1,2b	N26°32'53.5"	E089°49'14.9"	km	0.25	50,000.00	12,500.00
79	BTR	BTR East	Bholka	2.Barbisha	SBH-5,6	N26°49'60.21"	E089°83'86.54"	km	0.25	50,000.00	12,500.00
80	BTR	BTR East	Bholka	3.Chengmari	NBH-1'5	N26°58'73.08"	E089°85'61.81"	km	0.25	50,000.00	12,500.00
81	BTR	BTR East	Bholka	4.Balapara	SBH-3a	N26°55'42.85"	E089°86'19.86"	km	0.25	50,000.00	12,500.00
82	BTR	BTR East	Kumargram	1.New lands		26°41'11"	89°47'40"	km	0.5	50,000.00	25,000.00
83	BTR	BTR East	Kumargram	1.New lands		26°41'16"	89°47'5"	km	0.5	50,000.00	25,000.00
84	BTR	BTR East	North Rydak	Kartick	Rydak Mauza	N26 38' 57.0"	E 89 43' 0.00"	km	0.75	50,000.00	37,500.00
85	BTR	BTR East	North Rydak	Mainabari	Comp- NR-01			km	0.75	50,000.00	37,500.00
86	BTR	BTR East	North Rydak	Tiamari	Comp- SR-02			km	0.5	50,000.00	25,000.00
87	BTR	BTR East	South Rydak	SRD-	Comp- SR-01	N26 35' 14.80"	E 89 43' 55.71"	km	1	50,000.00	50,000.00

SI No.	Circle	Division	Range	Beat	Mouza/Block/C ompt	Latitude	Longitude	Unit	Quantu m of Work	Rate (Rs.)	Total Financial (Rs.)
88	BTR	BTR East	South Rydak	SRD-	Comp- SR-01	N26 34' 23.62"	E 89 44' 36.70"	km	1	50,000.00	50,000.00
89	BTR	BTR East	Jainti	S/JNT	JNT-4/5	26*39'27.50"	89*38'39.10"	km	1	50,000.00	50,000.00
90	BTR	BTR West	WDPO	GOROM (W)	PORO 8	26°33'52.5"	089°29'22.0"	km	2	50,000.00	1,00,000.00
91	BTR	BTR West	PANA	RTG	RTG 2	26°44'56.5"	089°25'49.9"	km	2	50,000.00	1,00,000.00
92	BTR	BTR West	HTG	GDB	GDB 1, 2, 3	26°44'29.3"	089°24'05.1"	km	1.2	50,000.00	60,000.00
93	BTR	BTR West	NMT	WPOR	PORO 1	26°36'33"	089°27'23"	km	1.2	50,000.00	60,000.00
94	BTR	BTR West	WRVK	WRVK	WRVK 9	26°37'46.94"	089°31'0.70"	km	1.2	50,000.00	60,000.00
95	BTR	BTR West	EDPO	CK	CK 8	26°33'41.7"	089°34'44.7"	km	1.2	50,000.00	60,000.00
96	BTR	BTR West	ERVK	PANBARI (N)	PAN 3	26°36'51.13"	089°36'41.88"	km	1.2	50,000.00	60,000.00
97	Western	Jhargram	Belpahari	Belpahari	Mouza - Barighati, JI No- 82	22°66'91.2"	86°70'70.31"	km	2	50,000.00	1,00,000.00
98	Western	Jhargram	Gidhni	kanaisole	Bechasole to murakati	22°27'36"	86°50'31"	km	1	50,000.00	50,000.00
99	Western	Jhargram	Gidhni	Godrasole	Mahisamura to lalbadh	22°24'01.6"	86°51'33.8"	km	1	50,000.00	50,000.00
100	Western	Kharagpur	Keshorrekha	Baligeria	Tentulia	22°0'28.24"	87°01'48.22"	km	2	50,000.00	1,00,000.00
101	Western	Kharagpur	Chandabila	Patina	Khasjungle	22°08'37.02"	86°59'48.78"	km	2	50,000.00	1,00,000.00
102	Western	Medinipur	Arabari	Arabari	Chandmura-451	22° 41' 9.0"	87° 20' 39.0"	km	1	50,000.00	50,000.00
103	Western	Medinipur	Pirakata	Ranja	Ranja- 44	22°59'38.6"N	87°18'0.56.7"E	km	1	50,000.00	50,000.00
104	Western	Medinipur	Lalgarh	Jhitka	Birvanpur - 26	N-22°38'50.90"	E-87° 6'44.96"	km	1	50,000.00	50,000.00
105	Western	Medinipur	Midnapore	Gopegarh	Nandagari-157	22°26'42.88"N	87°16'0.38"E	km	1	50,000.00	50,000.00
106	Western	Purba Medinipur	Bajkul			21° 47' 51.1"	087° 54' 16.8"	km	2	50,000.00	1,00,000.00
107	Western	Rupnarayan	Amlagora	Pathrisole	Jamdoba/472 Bagdoba/473	22°49'19.3"	087°19'59.2"	km	1	50,000.00	50,000.00
108	Western	Rupnarayan	Goaltore	BaraPatasole	Nadaria	22°40'32.8"	087°08'36.3"	km	1	50,000.00	50,000.00
109	Western	Rupnarayan	Hoongarh	Hoongarh	Choto Dhadika/415	N22°49'14.3"	E087°15'35.9"	km	1	50,000.00	50,000.00

SI No.	Circle	Division	Range	Beat	Mouza/Block/C ompt	Latitude	Longitude	Unit	Quantu m of Work	Rate (Rs.)	Total Financial (Rs.)
110	Western	Rupnarayan	Mahalaisai	Mahalaisai-I	Singla-69	22° 44' 41.7"	087° 08' 37.5"	km	1	50,000.00	50,000.00
111	Research	Silviculture North	BCR	HQ.	SRVK-15	26° 37' 05.6"	089° 31' 54.9"	km	5	50,000.00	2,50,000.00
112	Research	Silviculture North	BCR	HQ.	SRVK-15	26° 37' 05.7"	089° 31' 57.3"	km		50,000.00	
113	Research	Silviculture North	BCR	HQ.	SRVK-15	26° 36' 58.0"	089° 32' 02.4"	km		50,000.00	
114	Research	Silviculture North	BCR	HQ.	SRVK-15	26° 37' 09.1"	089° 31' 58.4"	km		50,000.00	
115	Research	Silviculture North	BCR	HQ.	SRVK-15	26° 37' 01.2"	089° 31' 57.9"	km		50,000.00	
116	Research	Silviculture North	JRR	HQ.	Lataguri- 1	26° 71' 01"	88° 76' 93"	km	50,000.00	50,000.00	
117	Research	Silviculture North	JRR	HQ.	Panjhora-6	26° 52' 10"	89° 52' 10"	km	50,000.00	50,000.00	
118	Research	Silviculture North	SLR	HQ.	Panjhora-6	26° 52' 10"	89° 52' 10"	km	50,000.00	50,000.00	
119	Research	Silviculture South	Arabari		Chandmura	22° 40' 53.2"N	87° 20' 32.1"E	km	1	50,000.00	50,000.00
120	Research	Silviculture South	Jhargram		Amlachati	22° 22' 43.03"N	87° 2' 22.81"E	km	1	50,000.00	50,000.00
121	Research	Silviculture Hill						km	10	50,000.00	5,00,000.00
Grand Total											83,70,000.00

Construction of Culvert for the year 2022-23

Sl No.	Circle	Division	Range	Beat	Mouza/Block/Compt	Latitude	Longitude	Unit	Quantum of Work	Rate (Rs.)	Total Financial (Rs.)
1	Central	Bankura North	Sonamukhi	Sonamukhi	Bhedo	23°28'8.539"	87°40'7.613"	No.	1	1,60,000.00	1,60,000.00
2	Central	Bankura South	Sarenga	Dubrajpur	Dubrajpur	N 22°51'46"	E 87°06'23"	No.	1	1,60,000.00	1,60,000.00
3	Central	Panchet	Bankadaha	Peardoba	Rajpur I - 143	N-22°57'46"	E-08°17'32"	No.	1	1,60,000.00	1,60,000.00
4	South West	Purulia	Baghmundi	Baghmundi	Nishchintapur, 63	N 23.223252	E 86.011750	No.	2	1,60,000.00	3,20,000.00
5	South West	Purulia	Kotshila	NOWAHAT U	KORCHE,	N 23°28'06.65"	E 86°03'18.34"	No.	1	1,60,000.00	1,60,000.00
6	South West	Kangsabati North	Hura	Bishpuria	Kaliabasa	N 23° 15' 21.0"	E-86°42'00.0"	No.	1	1,60,000.00	1,60,000.00
7	South West	Kangsabati South	Barndwan-I	BANDWAN	POPO/85	22°49'01"N	86°32'05"E	No.	1	1,60,000.00	1,60,000.00
8	Hill	Darjeeling	Ghoom Simana	Rongbong	Rongbong-2	26°58'49.86"	88°08'11.83"	No.	1	1,60,000.00	1,60,000.00
9	Hill	Kurseong	Bamanpokhri	Lamagumba	Lamagumba	26°49'05"N	088°18'11"E	No.	1	1,60,000.00	1,60,000.00
10	Hill	Kalimpong	Lava	Lava	Lava-2	27° 04'21.88"	88 °35'33.84"	No.	1	1,60,000.00	1,60,000.00
11	Northern	Jalpaiguri	Moraghat		Gosaihat Beat	N26°40'6.71"	E88°59'43.61"	No.	1	1,60,000.00	1,60,000.00
12	Northern	Jalpaiguri	Lataguri		Lataguri Beat	26°43'17.43"N	88°47'2.44"E	No.	1	1,60,000.00	1,60,000.00
13	Northern	Baikunthapur	Apalchand		Phuljhora5	26°46'3.6"	88°39'46.6"	No.	1	1,60,000.00	1,60,000.00
14	Northern	Baikunthapur	Sarugarah		DG12	26°44'59.8"	88°28'05.9"	No.	1	1,60,000.00	1,60,000.00
15	Northern	Cooch Behar	Pundibari		Singmari Pachumirpar	26°11'35.16"N	89°33'05.76"E	No.	1	1,60,000.00	1,60,000.00
16	South East	Burdwan	Durgapur	Gopalpur	Domra	N23°31'05.90"	E87°27'21.10"	No.	1	1,60,000.00	1,60,000.00
17	Wildlife North	Darjeeling WL	Singalila South Range	Gairibas beat	Kaiyakata Forest Road Rithu-5 comptt.	N27°03'50.2"	E088°01'43.1"	No.	1	1,60,000.00	1,60,000.00
18	Wildlife North	Gorumara WL	Gorumara South Range	Dhupjhora	South Indong 1	26°48'23.7"	88°49'45.1"	No.	1	1,60,000.00	1,60,000.00
19	Wildlife North	Jaldapara WL	JPE	JP	JP-3	26°39'41.26"N	89°18'31.87"E	No.	1	1,60,000.00	1,60,000.00
20	Wildlife North	Jaldapara WL	JPN	50FT	JP-4	26°40'28.29"N	89°18'14.91"E	No.	1	1,60,000.00	1,60,000.00
21	Wildlife North	Jaldapara WL	CP	BN	BN-3	26°34'56.36"N	89°23'50.14"E	No.	1	1,60,000.00	1,60,000.00
22	BTR	BTR East	Bholka	Chengmari	NBH-1	N26°35'7.1"	E089°51'3.6"	No.	1	1,60,000.00	1,60,000.00
23	BTR	BTR East	Kumargram	I.Kumargram		N26°41'35.15"	E089°48'58.56"	No.	1	1,60,000.00	1,60,000.00

Sl No.	Circle	Division	Range	Beat	Mouza/Block/Compt	Latitude	Longitude	Unit	Quantu m of Work	Rate (Rs.)	Total Financial (Rs.)
24	BTR	BTR East	Kumargram	2.New Lands		N 26°41'15"	E089°47'53"	No	1	1,60,000.00	1,60,000.00
25	BTR	BTR West	NMT	WNMT	NMT 1	26°38'59"	089°27'00"	No	1	1,60,000.00	1,60,000.00
26	BTR	BTR West	WDPO	EPORO	PORO 7	26°35'0.89"	089°28'34.0"	No	1	1,60,000.00	1,60,000.00
27	BTR	BTR West	ERVK	GADADHA R	GD 6	26°35'18.8"	089°38'22.0"	No	1	1,60,000.00	1,60,000.00
28	Western	Rupnarayan	Goaltore	Ramgarh	Teshabandh	22°41'34.8"	87.03°55.4"	No	1	1,60,000.00	1,60,000.00
29	Western	Medinipur	Bhadutala	Bhadutala	Baharkalaberia-514	22°29'7.25"N	87°19'31.78"E	No	1	1,60,000.00	1,60,000.00
Grand Total											48,00,000.00

Construction of Causeway for the year 2022-23											
Sl No.	Circle	Division	Range	Beat	Mouza/Block/C ompt	Latitude	Longitude	Unit	Quantu m of Work	Rate (Rs.)	Total Financial (Rs.)
1	Hill	Darjeeling	Badamtam	Badamtam	Badamtam 2	27°06'21.49"	088°19'20.56"	No.	1	60,000.00	60,000.00
2	Hill	Darjeeling	Tonglu	Bataisa	Bataisa	26°59'39.3"	088°06'38.2"	No.	1	60,000.00	60,000.00
3	Hill	Kurseong	Sevoke	Birik	Kundong	26°58'33.10"N	088°25'29.60"E	No.	1	60,000.00	60,000.00
4	Hill	Kurseong	Bagora	Mana	Mana	26°54'59.54"N	088°22'08.05"E	No.	1	60,000.00	60,000.00
5	Hill	Kurseong	Kurseong	Dow-Hill	Dhobijhora	26°53'11.10"N	088°17'09.10"E	No.	1	60,000.00	60,000.00
6	Hill	Kalimpong	Neora	Dalim	Dalim-4	26° 59'40.8"	88° 42'57.8	No.	1	60,000.00	60,000.00
7	Hill	Kalimpong	Pankhasari	Dalapchand	Dalapchand Slip	27°05.6356'	088°31.9942'	No.	1	60,000.00	60,000.00
8	Hill	Kalimpong	Noam	Ghish	Lethi-2	26°54'59.1"	88°38'00.4"	No.	1	60,000.00	60,000.00
9	Hill	Kalimpong	Samsing	Samsing	ENR-10	26°59'51.3"	88°47'16.7"	No.	1	60,000.00	60,000.00
10	Northern	Jalpaiguri	Chalsa (2 nos.)		HILLA 2 HILLA 4	N26°52'24.4" N26°51'12.5"	E088°53'11.5" E088°52'43.2"	No.	2	60,000.00	1,20,000.00
11	Northern	Jalpaiguri	Lataguri (2nos.)		Central Beat SS- 5 Comp	26°43'55.22"N and 26°44'10.77"N	88°46'23.74"E and 88°46'15.94"E	No.	2	60,000.00	1,20,000.00
12	Northern	Baikunthapur	Targhera		Sealdoba3	26°49'17.9"	88°36'52.9"	No.	1	60,000.00	60,000.00
13	Northern	Baikunthapur	Dabgram		DG14	26°42'32.3"	88°28'08.4"	No.	1	60,000.00	60,000.00
14	Northern	Baikunthapur	Belacoba		GK2	26°38'55.3"	88°37'44.3"	No.	1	60,000.00	60,000.00
15	Northern	Baikunthapur	Ambari		MTD-1	26°43'43.70"	88°33'08.84"	No.	1	60,000.00	60,000.00
16	Northern	Cooch Behar	COB-I		Atiamochar	26°26'42.70"N	89°43'46.09"E	No.	1	60,000.00	60,000.00
17	Northern	Cooch Behar	Mathabhanga		Mahimer Kuthi	26°23'28.80"N	89°11'56.02"E	No.	1	60,000.00	60,000.00
18	Wildlife North	Darjeeling WL	West Range	Sukna beat	Tindovan road, Punding block	N26°48'32.8"	E088°22'00.1"	No.	1	60,000.00	60,000.00
19	Wildlife North	Darjeeling WL	North Range	Sevoke beat	Lower Ghoramara	N26°50'49.9"	E088°26'20.8"	No.	1	60,000.00	60,000.00

SI No.	Circle	Division	Range	Beat	Mouza/Block/C ompt	Latitude	Longitude	Unit	Quantu m of Work	Rate (Rs.)	Total Financial (Rs.)
20	Wildlife North	Darjeeling WL	North Range	Sevoke beat	Lower Ghoramara	N26°50'48.9"	E088°26'21.2"	No.	1	60,000.00	60,000.00
21	Wildlife North	Darjeeling WL	South Range		Comptt Laltong- 1	N26°50'30.16"	E088°27'25.18"	No.	1	60,000.00	60,000.00
22	Wildlife North	Darjeeling WL	Sukna Range	Chamta beat	Chamta block	N26°48'38.00"	E088°19'57.40"	No.	1	60,000.00	60,000.00
23	Wildlife North	Gorumara WL	Gorumara North Range	Khunia	Tondu 2	26°47'52.90"	88°51'58.11"	No.	1	60,000.00	60,000.00
24	Wildlife North	Gorumara WL	Gorumara South Range	Budhuram	Medla-iii (Central Line)	26°45'20.79"	88°50'01.48"	No.	1	60,000.00	60,000.00
25	Wildlife North	Gorumara WL	Gorumara South Range	Budhuram	Barohati-iii (Purundibari)	26°43'30.84"	88°50'14.34"	No.	1	60,000.00	60,000.00
26	Wildlife North	Jaldapara WL	JPW	TEC	Torsa-2	26°35'33.79"N	89°16'29.39"E	No.	1	60,000.00	60,000.00
27	Wildlife North	Jaldapara WL	JPW	TEC	Torsa-2	26°35'32.91"N	89°16'28.57"E	No.	1	60,000.00	60,000.00
28	BTR	BTR East	South Rydak	MKT	Comp- MKT-04	N26 34' 08.56"	E 89 45' 18.46"	No.	1	60,000.00	60,000.00
29	BTR	BTR East	North Rydak	Tiamari	Comp- SR-02	N26 39' 12.2"	E 89 43' 16.5"	No.	1	60,000.00	60,000.00
30	BTR	BTR East	Hatipota	Chunia	Chunia	26°39'32"	89°40'0.1"	No.	1	60,000.00	60,000.00
31	BTR	BTR East	Jainti	S/JNT	JNT-3/6	26°39'25.40"	89°38'40.40"	No.	1	60,000.00	60,000.00
32	BTR	BTR West	WDPO	E.Garam	PORO-7	26°36'20.6"	089°29'56.0"	No.	1	60,000.00	60,000.00
33	BTR	BTR West	WDPO	E.Garam	PORO-5	26°36'23.7"	089°30'4.0"	No.	1	60,000.00	60,000.00
34	BTR	BTR West	ERV/K	N.Panbari	Pan-4	26°34'20.8"	089°34'29.1"	No.	1	60,000.00	60,000.00
35	BTR	BTR West	NMT	E.Nimati	NMT-3	26°36'49.1"	089°22'15.3"	No.	1	60,000.00	60,000.00
Grand Total									37		22,20,000.00

Repair/Renovation of Beat Office for the year 2022-23

SI No.	Circle	Division	Range	Beat	Mouza/Block/C ompt	Latitude	Longitude	Unit	Quantum of Work	Rate (Rs.)	Financial Requirement (Rs.)
1	Central	Bankura North	Barjora	Sangrampur	Godardihi	23°21'21.91"	87°16'29.29"	No.	1	1,00,000.00	1,00,000.00
2	Central	Bankura North	Chhatna	Jhantipahari	Anchuri	023° 17' 26"	086° 58' 56"	No.	1	1,00,000.00	1,00,000.00
3	Central	Bankura South	Jhilimili	Jhilimili	Jhilimili Beat Office Complex	N 22° 48' 59.3"	E 86° 38' 0.01"	No.	1	1,00,000.00	1,00,000.00
4	Central	Bankura South	Fulkusma	Susunia	Susunia Beat Office Complex	N 22° 42' 29.9"	E 086° 48' 41.8"	No.	1	1,00,000.00	1,00,000.00
5	Central	Panchet	Bishnupur	Basudevpur	Basudevpur-107	N-23°02'30.16"	E-87°22'11.83"	No.	1	1,00,000.00	1,00,000.00
6	South West	Purulia	Joypur	Bangidiri	Bangidiri	N-23°32.238	E-086°09.192	No.	1	1,00,000.00	1,00,000.00
7	South West	Kangsabati North	Puncha	Gopalpur	Gopalpur	23°12'49.1"	86°42'40.0"	No.	1	1,00,000.00	1,00,000.00
8	South West	Kangsabati South	MB2	Kumari	Dangordih	22.944905	86.601843	No.	1	1,00,000.00	1,00,000.00
9	Hill	Darjeeling	Badamtam	Badamtam	Badamtam-1	27°06'12.07"	088°19'31.04"	No.	1	1,00,000.00	1,00,000.00
10	Hill	Darjeeling	Tonglu	Relling Beat	Relling	26°59'42.5"	088°07'32.7"	No.	1	1,00,000.00	1,00,000.00
11	Hill	Darjeeling	Takdah	Takdah	Hum-1	26°02'13"	088°21'10"	No.	1	1,00,000.00	1,00,000.00
12	Hill	Darjeeling	Darjeeling	Ghoom Bhanjang	Ghoom 5	27°00'08.025	088°23'7.52	No.	1	1,00,000.00	1,00,000.00
13	Hill	Darjeeling	Teesta Valley	Reang	Reang-4	26°59'39.17"	88°25'38.38"	No.	1	1,00,000.00	1,00,000.00
14	Hill	Darjeeling	Ghoom Simana	Rongbong	Rongbong	26°57'78.97"	88°07'50.46"	No.	1	1,00,000.00	1,00,000.00
15	Hill	Kurseong	Elephant Squad	Taipo	Taipo	26°45'08.54"N	088°16'33.64"E	No.	1	1,00,000.00	1,00,000.00
16	Hill	Kurseong	Bamanpokhri	Phuguri	Mirik	26°53'04.56"N	088°11'21.53"E	No.	1	1,00,000.00	1,00,000.00
17	Hill	Kurseong	Bagora	Mana	Mana	26°54'59.54"N	088°22'08.05"E	No.	1	1,00,000.00	1,00,000.00
18	Hill	Kurseong	Bagogra	Bagogra H.Q	Lalfa	26°40'13.88"N	088°11'39.84"E	No.	1	1,00,000.00	1,00,000.00
19	Hill	Kurseong	Tukrihar	Tukrihar	Tukrihar	26°41'55.60"N	088°18'37.25"E	No.	1	1,00,000.00	1,00,000.00
20	Hill	Kurseong	Panighatt	Khairbani	Khairbani	26°47'57.30"N	088°12'07.59"E	No.	1	1,00,000.00	1,00,000.00
21	Hill	Kalimpong	Chel	Mongpong	Mongpong-7	26°52'54.5"	88°29'23.0"	No.	1	1,00,000.00	1,00,000.00
22	Hill	Kalimpong	Kalimpong	Tarkhola	Sangser-5	N 27°07'57.774"	88°30'22.6296"	No.	1	1,00,000.00	1,00,000.00
23	Hill	Kalimpong	Noam	Noam	Noam	N26°54'08.8"	E088°38'08.3"	No.	1	1,00,000.00	1,00,000.00
24	Hill	Kalimpong	Lolay Goan	Loleyaon	Kaffer3	27°01'09.1"	88°33'45.3"	No.	1	1,00,000.00	1,00,000.00
25	Hill	Kalimpong	Neora	Grubathan	Mal-11	N26°56'17.0"	E88°41'54.5"	No.	1	1,00,000.00	1,00,000.00
26	Hill	Kalimpong	Lava	Lava	Lava-1	27°05'13.03	88°39'33.76	No.	1	1,00,000.00	1,00,000.00
27	Hill	Kalimpong	AFR	HQ	HQ	N27°03'47"	E88°28'06"	No.	1	1,00,000.00	1,00,000.00
28	Hill	Kalimpong	Neora	Gorubathan	Mal-11	N26°57'14.2"	E88°42'01.2"	No.	1	1,00,000.00	1,00,000.00
29	Northern	Jaipalguri	Banarhat (Rethi Beat)	HQ	HQ	26°47'25"	89°06'34"	No.	1	1,00,000.00	1,00,000.00

SI No.	Circle	Division	Range	Beat	Mouza/Block/C ompt	Latitude	Longitude	Unit	Quantum of Work	Rate (Rs.)	Financial Requirement (Rs.)
30	Northern	Jalpaiguri	Chalsa (Khaoriar Bandar)		KHB2	N26°49'32.8"	E088°47'51.2"	No.	1	1,00,000.00	1,00,000.00
31	Northern	Jalpaiguri	Dalgaon (Bandapani)		Bandapani	26°47'41"	89°08'43"	No.	1	1,00,000.00	1,00,000.00
32	Northern	Jalpaiguri	Daiana (Khairkata)			N26°48'02.2"	E88°54'48.5"	No.	1	1,00,000.00	1,00,000.00
33	Northern	Baikunthapur	Targhera		Haskhali 4	26°47'26.6"	88°39'28.0"	No.	1	1,00,000.00	1,00,000.00
34	Northern	Baikunthapur	Sarugarah		DG7	26°46'02.2"	88°29'46.0"	No.	1	1,00,000.00	1,00,000.00
35	Northern	Baikunthapur	Belacoba		GK2	26°38'55.3"	88°37'44.3"	No.	1	1,00,000.00	1,00,000.00
36	Northern	Baikunthapur	Dabgram		SMG2	26°42'50.1"	88°29'18.8"	No.	1	1,00,000.00	1,00,000.00
37	Northern	Cooch Behar	Cooch Behar-II		Khalisa Gosanimari	26° 8'27.49"N	89°20'25.95"E	No.	1	1,00,000.00	1,00,000.00
38	Northern	Cooch Behar	MPP		Talliguri	26°18'57.85"N	89°31'14.94"E	No.	1	1,00,000.00	1,00,000.00
39	South East	Burdwan	Panagarh	Sonai	2/BLD/DEB	N23°30'68.2"	E087°29'38.1"	No.	1	1,00,000.00	1,00,000.00
40	South East	Burdwan	Durgapur	Molandighi	1/MLN/DG	N23°33'43.80"	E87°24'18.40"	No.	1	1,00,000.00	1,00,000.00
41	South East	Birbhum	Md. Bazar	Nischitapur	shela	N 24°01'24.41"	E 87° 34'27.70"	No.	1	1,00,000.00	1,00,000.00
42	South East	Birbhum	Suri	Kachujore		N 23°50'14.8"	E 87° 28'20.00"	No.	1	1,00,000.00	1,00,000.00
43	South East	Birbhum	Dubrajpur	Bakreswar		N 23° 52'41.0"	E 87° 22'04.00"	No.	1	1,00,000.00	1,00,000.00
44	South East	Durgapur	Asansol (T)	Sarishatali	Beat Jurisdiction	23°48'10.87"	87°1'24.81"	No.	1	1,00,000.00	1,00,000.00
45	Wildlife North	Darjeeling WL	Sukna Range	Chamta beat	Chamta block	N26°46'22.20"	E88°22'34.50"	No.	1	1,00,000.00	1,00,000.00
46	Wildlife North	Darjeeling WL	West Range	Punding beat	Mahanadi block	N26°48'13.95"	E088°23'59.70"	No.	1	1,00,000.00	1,00,000.00
47	Wildlife North	Darjeeling WL	North Range	Sevoke beat	East Sevoke	N26°50'52.7"	E088°26'13.1"	No.	1	1,00,000.00	1,00,000.00
48	Wildlife North	Gorumara WL	Lower Neora Range	Thosum	Sakkam	27°01'52.4"	88°47'33.5"	No.	1	1,00,000.00	1,00,000.00
49	Wildlife North	Gorumara WL	Gorumara North Range	Sakkam	South Indong 1	26°58'17.9"	88°45'39.2"	No.	1	1,00,000.00	1,00,000.00
50	Wildlife North	Gorumara WL	Gorumara North Range	Gorumara	East Nar	26°50'24.6"	88°49'37.4"	No.	1	1,00,000.00	1,00,000.00
51	Wildlife North	Jaldapara WL	JPW	KJN	Torsa-2	26°33'32.92"N	89°15'7.50"E	No.	1	1,00,000.00	1,00,000.00
52	Wildlife North	Jaldapara WL	JPS	SLK	SK4	26°32'38.94"N	89°18'42.13"E	No.	1	1,00,000.00	1,00,000.00
53	Wildlife North	Jaldapara WL	JPE	MLG	MLG2	26°36'59.76"N	89°19'48.49"E	No.	1	1,00,000.00	1,00,000.00
54	Wildlife North	Jaldapara WL	LKP	HLP	Titi 2B	26°48'15.90"N	89°18'53.49"E	No.	1	1,00,000.00	1,00,000.00

SI No.	Circle	Division	Range	Beat	Mouza/Block/C ompt	Latitude	Longitude	Unit	Quantum of Work	Rate (Rs.)	Financial Requirement (Rs.)
55	Soil Conservation North	Jalpaiguri Soil Conservation	Lower Teesta Catchment	Malbazar HQ	Malbazar	26°51' 43.25"	88°44' 05.96"	No	1	1,00,000.00	1,00,000.00
56	Soil Conservation North	Kurseong Soil Conservation	UTCR	Teesta	Teesta	N27°03' 55.87"	E88°25' 22.11"	No	1	1,00,000.00	1,00,000.00
57	BTR	BTR East	Bholka	Chergmari		N26°57' 76.19"	E089°83' 76.87"	No	1	1,00,000.00	1,00,000.00
58	BTR	BTR East	Kumargram	Sankosh		N26°40' 12.70"	E089°51' 17.50"	No	1	1,00,000.00	1,00,000.00
59	BTR	BTR East	North Rydak	Mainabari	Comp- NR-01	N26 36' 18.7"	E 89 45' 56.8"	No	1	1,00,000.00	1,00,000.00
60	BTR	BTR East	South Rydak	MKT-01	Comp-MKT-01	N26 30' 56"	E 89 43' 55.1"	No	1	1,00,000.00	1,00,000.00
61	BTR	BTR East	South Rydak	NRT-01	Comp- NRT-02	N26 30' 09.3"	E89 44' 03.9"	No	1	1,00,000.00	1,00,000.00
62	BTR	BTR West	HTG	Bharnabari	BNB-1b	26°43'43.3"	089°23'33.3"	No	1	1,00,000.00	1,00,000.00
63	BTR	BTR West	ERVK	N.Panbari	Pan-5	26°37'41.7"	089°40'8.7"	No	1	1,00,000.00	1,00,000.00
64	BTR	BTR West	WRVK	Dima	Dima-1	26°37'24.43"	089°31'25.3"	No	1	1,00,000.00	1,00,000.00
65	BTR	BTR West	PANA	Gangutia	RTG-7	26°42'5.7"	089°30'51.3"	No	1	1,00,000.00	1,00,000.00
66	BTR	BTR West	NMT	W.Poro	PORO-6	26°38'06.2"	089°29'41.3"	No	1	1,00,000.00	1,00,000.00
67	Western	Jhargram	Jhargram	Pukuria	Mouza -Khas Jangal/754	22°24'31.98"	87°56'53.30"	No	1	1,00,000.00	1,00,000.00
68	Western	Jhargram	Silda	Enthela	Mouza -Bara- Ara/230	22°38'21.89"	86°50'34.67"	No	1	1,00,000.00	1,00,000.00
69	Western	Medinipur	Chandra	Dherua	Dherua	N- 22°31'14.08"	E-87° 8'35.00"	No	1	1,00,000.00	1,00,000.00
70	Western	Medinipur	Nayabarat	Kiyamacha	Kiamacha	N-22°44'14"	E-087°15'18.1"	No	1	1,00,000.00	1,00,000.00
71	Western	Purba Medinipur	Bajkul	Nijkasba	Nijkasba /119	21°48' 50.21"	87°55'8.00"	No	1	1,00,000.00	1,00,000.00
72	Western	Rupnarayan	Goaltore	Ramgarh	Ramgarh	22°41'27.2"	87°03'25.04"	No	1	1,00,000.00	1,00,000.00
73	SBR	Nadia Murshidabad	Raghnathganj	Bagdabra	Bagdabra-5	24°45'16.2"	87°50'27.8"	No	1	1,00,000.00	1,00,000.00
74	SBR	Nadia Murshidabad	Krishnagar	Bethuadahari WLS	Bethuadahari	23°35'54"	88°23'34"	No	1	1,00,000.00	1,00,000.00
75	Research	Silviculture North	SLR	Salugara	Dabgram-9	26°45'31"	088°27'40"	No	1	1,00,000.00	1,00,000.00
76	Research	Silviculture Hill	HRR-II		Sonada	N26°57'54.58"	E88°16'43.56"	No	1	1,00,000.00	1,00,000.00

SI No.	Circle	Division	Range	Beat	Mouza/Block/C ompt	Latitude	Longitude	Unit	Quantum of Work	Rate (Rs.)	Financial Requirement (Rs.)	
77	Working Plan North West	Working Plan North	Camp III	-		26° 46' 17"	88° 27' 21"	No	1	1,00,000.00	1,00,000.00	
78	North West	Malda	Malda	Rajadhi	Araji Deharul	25.17794°N	88.1022°E	No	1	1,00,000.00	1,00,000.00	
79	North West	Malda	Gazole	Jamalpur	Jamalpur	25.10431	88.31491	No	1	1,00,000.00	1,00,000.00	
80	North West	Raiganj	Raiganj	Kaliyagnj	Kaliyagnj	25.3811	88.1926	No	1	1,00,000.00	1,00,000.00	
81	North West	Raiganj	Chopra	Chopra	Chopra	26.21555	88.14314	No	1	1,00,000.00	1,00,000.00	
82	North West	Raiganj	Kushmondi	Ayera	Ayera	25.32292	88.29176	No	1	1,00,000.00	1,00,000.00	
Grand Total											82	82,00,000.00

Repair/Renovation of Group-C Quarters for the year 2022-23

SI No.	Circle	Division	Range	Beat	Mouza/Block/ Compt	Latitude	Longitude	Unit	Quantu m of Work	Rate (Rs.)	Financial Requirement (Rs.)
1	Central	Bankura North	Beliatore	Beliatore	Bahadurpur	23° 19' 13.28"	87° 12'47.10"	No.	1	1,00,000.00	1,00,000.00
2	Central	Bankura North	Radhanagar	Radhanagar	Radhanagar	23°09'51.10"	87°19'30.20"	No.	1	1,00,000.00	1,00,000.00
3	Central	Bankura North	Barjora	Barjora	Barjora	23°25'28"	087°16'37"	No.	1	1,00,000.00	1,00,000.00
4	Central	Bankura North	Saltora	Saltora	Saltora	23°31'29.06"	86°56'10.88"	No.	1	1,00,000.00	1,00,000.00
5	Central	Bankura South	Jhilmili	Jhilmili	Jhilmili Range Office Complex	N 22° 48' 59.3"	E86° 38' 2.5"	No.	1	1,00,000.00	1,00,000.00
6	Central	Bankura South	Sarenga	Sarenga	Kuldiha	N 22° 47' 21.7"	E87° 01' 26.3"	No.	1	1,00,000.00	1,00,000.00
7	Central	Bankura South	Fulkusma	Fulkusma	Fulkusma Range Office Complex	N 22° 42' 41.8"	E86° 51' 40.9"	No.	1	1,00,000.00	1,00,000.00
8	Central	Bankura South	Pirorgari	Parsola	Bhalukamuri	N 22°55'30.2"	E 86° 58'13.5"	No.	1	1,00,000.00	1,00,000.00
9	Central	Panchet	Joypur	Joypur	Jangalmahal-85	N-23°03'22"	E-087°26'13"	No.	1	1,00,000.00	1,00,000.00
10	Central	Panchet	Bankadaha	Bankadaha	Majdiha-142	N- 22°68'48.82"	E-087°21'28.21"	No.	1	1,00,000.00	1,00,000.00
11	South West	Purulia	Baghmundi	Kalimati	Kalimati, 32	N 23.232943	E 85.921944	No.	1	1,00,000.00	1,00,000.00
12	South West	Purulia	Baghmundi	Baghmundi	Baghmundi, 105	N 23.191470	E 86.052705	No.	1	1,00,000.00	1,00,000.00
13	South West	Purulia	Kotshila	Kotshila HQ	MURULAHAR	N 23.403348°	E 86.071710°	No.	1	1,00,000.00	1,00,000.00
14	South West	Purulia	Kotshila	Kotshila HQ	MURULAHAR	N 23.403329°	E 86.072148°	No.	1	1,00,000.00	1,00,000.00
15	South West	Purulia	Kotshila	NOWAHAT U	POGRO, 674	N 23.449743°	E 86.070857°	No.	1	1,00,000.00	1,00,000.00
16	South West	Purulia	Kotshila	SIMNI	URMAD, 681, 686	N 23.432636°	E 85.998490°	No.	1	1,00,000.00	1,00,000.00
17	South West	Purulia	Balarampur	Bersa	Bersa	N 23°11.892'	E 086°11.974'	No.	4	1,00,000.00	4,00,000.00
18	South West	Purulia	Joypur	Joypur	05/JP/HQ/PRL,	N-23°24.975	E-086°09.168	No.	1	1,00,000.00	1,00,000.00
19	South West	Purulia	Joypur	Talmu	16/JP/Talmu/PRL	N-23°31.169	E-086°04.025	No.	1	1,00,000.00	1,00,000.00
20	South West	Purulia	Joypur	Bangidiri	21/JP/Bangidiri/ PRL	N-23°32.238	E-086°09.192	No.	1	1,00,000.00	1,00,000.00

SI No.	Circle	Division	Range	Beat	Mouza/Block/ Compt	Latitude	Longitude	Unit	Quantu m of Work	Rate (Rs.)	Financial Requirement (Rs.)
21	South West	Purulia	Matha	Kudna	Kudlung	N 23°10'03"	E 86°04'28"	No.	1	1,00,000.00	1,00,000.00
22	South West	Purulia	Matha	Matha	Matha	N 23.120100°	E 86.076168°	No.	1	1,00,000.00	1,00,000.00
23	South West	Purulia	Ajodhya	Ajodhya	Ajodhya,108	N23°12'51.9"	E086°06'54.2"	No.	1	1,00,000.00	1,00,000.00
24	South West	Purulia	Ajodhya	Ajodhya	Ajodhya,108	N23°12'52.0"	E086°06'53.0"	No.	1	1,00,000.00	1,00,000.00
25	South West	Purulia	Arsha	Arsha	Arsha	N23°19'20",	E86°09'28"	No.	1	1,00,000.00	1,00,000.00
26	South West	Purulia	Arsha	Sirkabad	Sirkabad	N 23.403329°	E 86.072148°	No.	1	1,00,000.00	1,00,000.00
27	South West	Purulia	Arsha	Kantadi	Kantadi	N 23.449743°	E 86.070857°	No.	1	1,00,000.00	1,00,000.00
28	South West	Purulia	Jhalda	Khamar	Khamar, 108	N23°17'19.23"	E085°58'29.15"	No.	1	1,00,000.00	1,00,000.00
29	South West	Purulia	Jhalda	Kalma	Kalma, 16	N23°27'25.3"	E085°56'12.4"	No.	2	1,00,000.00	2,00,000.00
30	South West	Purulia	Jhalda	Jhalda	Jhalda, 131	N23°21'52.50"	E085°57'22.70"	No.	2	1,00,000.00	2,00,000.00
31	South West	Purulia	Baghmundi	Baghmundi	Baghmundi, 105	N 23.191676	N 86.052504	No.	1	1,00,000.00	1,00,000.00
32	South West	Purulia	Kotshila	Kotshila HQ	MURULAHAR	N 23.403413°	E 86.071891°	No.	1	1,00,000.00	1,00,000.00
33	South West	Purulia	Balarampur	Balarampur	Balarampur	N 23°04.483'	E 086°13.091'	No.	1	1,00,000.00	1,00,000.00
34	South West	Purulia	Balarampur	Bersa	Bersa	N 23°11.892'	E 086°11.974'	No.	1	1,00,000.00	1,00,000.00
35	South West	Purulia	Balarampur	Balarampur	Balarampur	N 23°11.892'	E 086°11.974'	No.	5	1,00,000.00	5,00,000.00
36	South West	Purulia	Joypur	Joypur	Joypur	N-23°24.975	E-086°09.168	No.	1	1,00,000.00	1,00,000.00
37	South West	Purulia	Matha	Matha	Matha	N 23.121021°	E 86.074783°	No.	1	1,00,000.00	1,00,000.00
38	South West	Purulia	Ajodhya	Ajodhya	Ajodhya,108	N23°12'51.3"	E086°06'54.6"	No.	1	1,00,000.00	1,00,000.00
39	South West	Purulia	Arsha HQ	Arsha	Arsha	N23°19'20",	E86°09'28"	No.	1	1,00,000.00	1,00,000.00
40	South West	Purulia	Jhalda	Jhalda	Jhalda,131	N23°21'52.50"	E085°57'22.70"	No.	4	1,00,000.00	4,00,000.00
41	South West	Kangsabati North	Raghunathpur	Santuri	Beat Hq	N-23°31'23.87 "	E-86°51'13.42"	No.	1	1,00,000.00	1,00,000.00
42	South West	Kangsabati North	Kashipur	Kashipur	Range HQ	N-23°26'09.4"	E-086°40'46.8"	No.	1	1,00,000.00	1,00,000.00
43	South West	Kangsabati North	Hura	Rakab	Rakab	N 23° 19' 02.4"	E-86°28'57.6"	No.	1	1,00,000.00	1,00,000.00
44	South West	Kangsabati South	Manbazar-I	Manbazar	Indkuri	23.66816 N,	86.663527 E	No.	1	1,00,000.00	1,00,000.00
45	South West	Kangsabati South	Manbazar II	Jamtoria	Jamtoria	22.901049	86.6337	No.	1	1,00,000.00	1,00,000.00

SI No.	Circle	Division	Range	Beat	Mouza/Block/ Compt	Latitude	Longitude	Unit	Quantu m of Work	Rate (Rs.)	Financial Requirement (Rs.)
46	South West	Extension Forestry Division	Division HQ		Purulia II	N- 23°20'41.10"	E-086°21'29.09"	No.	2	1,00,000.00	2,00,000.00
47	Hill	Darjeeling	Darjeeling	Ghoom Bhanjang	Ghoom 5	27°05'04.82"	088°14.237"	No.	1	1,00,000.00	1,00,000.00
48	Hill	Darjeeling	Tonglu	MBJ	MBJ HQ	27°59'21.7"	088°07'12.8"	No.	1	1,00,000.00	1,00,000.00
49	Hill	Darjeeling	Teesta Valley	Geil	Geil Beat	26°59'40.14"	88°25'38.10"	No.	1	1,00,000.00	1,00,000.00
50	Hill	Darjeeling	Ghoom Simana	Lepchagajat	7th Mile Depot	27°00'35.38"	88°16'95.51"	No.	1	1,00,000.00	1,00,000.00
51	Hill	Darjeeling	AFR	HQ	Willodale	27°01'58.79"	88°15'28.93"	No.	1	1,00,000.00	1,00,000.00
52	Hill	Darjeeling	AFR	HQ	Willodale	27°15'28.60"	88°15'28.75"	No.	1	1,00,000.00	1,00,000.00
53	Hill	Darjeeling	Dhodrey			27°03'00.06"	088°06'49.36"	No.	1	1,00,000.00	1,00,000.00
54	Hill	Darjeeling	Dhodrey			27°04'11.75"	088°05'26.64"	No.	1	1,00,000.00	1,00,000.00
55	Hill	Darjeeling	Dhodrey			27°05'14.85"	088°04'27.40"	No.	1	1,00,000.00	1,00,000.00
56	Hill	Darjeeling	Ghoom Simana			N-26°59'41"	E-088°09'58"	No.	1	1,00,000.00	1,00,000.00
57	Hill	Darjeeling	Ghoom Simana			N-26°58'34"	E-088°09'25"	No.	1	1,00,000.00	1,00,000.00
58	Hill	Darjeeling	Takdah			N-27°02'01"	E-088°21'17"	No.	1	1,00,000.00	1,00,000.00
59	Hill	Darjeeling	Takdah			N-27°02'13"	E-088°21'12"	No.	1	1,00,000.00	1,00,000.00
60	Hill	Darjeeling	AFR			N-27°01'60"	E-088°15'25"	No.	1	1,00,000.00	1,00,000.00
61	Hill	Kurseong	Sevoke	Latpancher	Sittong	26°54'46.01"N	088°24'29.32"E	No.	1	1,00,000.00	1,00,000.00
62	Hill	Kurseong	Panighatta	Panighatta	Panighatta	26°48'0.97"N	088°14'32.71"E	No.	1	1,00,000.00	1,00,000.00
63	Hill	Kurseong	Kurseong	Shivakhola	Shivakhola	26°51'53.76"N	088°18'20.33"E	No.	1	1,00,000.00	1,00,000.00
64	Hill	Kurseong	Bamanpokhari	Bamanpokhari	Bamanpokhari	26°48'63"N	088°16'49.81"E	No.	1	1,00,000.00	1,00,000.00
65	Hill	Kurseong	Bagdogra	Bagdogra H.Q	Bagdogra	26°41'55.60"N	088°18'37.25"E	No.	1	1,00,000.00	1,00,000.00
66	Hill	Kurseong	Tukrijar	Tukrijar	Tukrijar	26°40'13.88"N	088°11'39.84"E	No.	1	1,00,000.00	1,00,000.00
67	Hill	Kalimpong	Noam	Ghish	Lethi-1	N26°54'08.8"	E088°38'08.3"	No.	1	1,00,000.00	1,00,000.00
68	Hill	Kalimpong	Neora	Sakhm	Sakhm-2	26°58'17.9"	88°45'13.2"	No.	1	1,00,000.00	1,00,000.00
69	Hill	Kalimpong	Jaldhaka	Paren	Paren-2	27°03'29.07"	88°51'41.82"	No.	1	1,00,000.00	1,00,000.00
70	Hill	Kalimpong	AFR	HQ	Division Compound	27°03'47.31"	88°28'07.01"	No.	1	1,00,000.00	1,00,000.00

SI No.	Circle	Division	Range	Beat	Mouza/Block/ Compt	Latitude	Longitude	Unit	Quantu m of Work	Rate (Rs.)	Financial Requirement (Rs.)
71	Hill	Kalimpong	AFR	HQ	Division Compound	27°03'47.31'' N	88°28'07.01''	No.	1	1,00,000.00	1,00,000.00
72	Hill	Kalimpong	Kalimpong	Tarkhola	Sangser-5	27°07'57.774'' N	88°30'22.6296''	No.	1	1,00,000.00	1,00,000.00
73	Northern	Jalpaiguri	Moraghat		Range H/Q	N26°41'59.22"	E88°1'28.43"	No.	1	1,00,000.00	1,00,000.00
74	Northern	Jalpaiguri	Lataguri		Range HQ	26°42'34.43"N	88°46'4.75"E	No.	1	1,00,000.00	1,00,000.00
75	Northern	Jalpaiguri	Nathua			N26°43'05.7"	E88°54'12.7"	No.	1	1,00,000.00	1,00,000.00
76	Northern	Jalpaiguri	Chalsa		CHAPRAMARI BLOCK	N26°93'72.35"	E88°85'77.45"	No.	1	1,00,000.00	1,00,000.00
77	Northern	Baikunthapur	Apalchand		AP3	26°44'10.5"	88°38'43.8"	No.	1	1,00,000.00	1,00,000.00
78	Northern	Baikunthapur	Ambari		SMG - 11	26°39'52.4"	88°31'30.3"	No.	1	1,00,000.00	1,00,000.00
79	Northern	Baikunthapur	Belacoba		Batasivita 1B			No.	1	1,00,000.00	1,00,000.00
80	Northern	Baikunthapur	Sarugarah		DG12	26°44'59.8"	88°28'05.9"	No.	1	1,00,000.00	1,00,000.00
81	Northern	Cooch Behar	AFR		Range HQ	26°19'30.00"N	89°28'01.00"E	No.	1	1,00,000.00	1,00,000.00
82	Northern	Cooch Behar	Mathabhanga		Mathabhanga HQ	26°21'2.81"N	89°12'28.42"E	No.	1	1,00,000.00	1,00,000.00
83	South East	Burdwan	Durgapur	Range HQ	8/HQ/DG	N23°30'18.72"	E87°21'09.54"	No.	1	1,00,000.00	1,00,000.00
84	South East	Burdwan	Panagarh	Khandari	3/BLD/KH	N23°27.0500'	E87°32.4150'	No.	1	1,00,000.00	1,00,000.00
85	South East	Burdwan	Guskara	Orgram	42/GK/OR/BUJ LD	N23°26'39.88 5"	E87°46'38.81"	No.	1	1,00,000.00	1,00,000.00
86	South East	Burdwan	Guskara	Ausgram	01/GK/AG/BUJ LD	N23°30'33.82"	E87°39'30.22"	No.	1	1,00,000.00	1,00,000.00
87	South East	Birbhum	Bolpur	Bolpur	Ballavpur	N 23°40'56.17"	E 87°40'31.09"	No.	1	1,00,000.00	1,00,000.00
88	South East	Birbhum	Md. Bazar	Nischitapur	shela	N 24°01'24.41"	E 87°34'27.70"	No.	1	1,00,000.00	1,00,000.00
89	South East	Birbhum	Rajnagar	Aligarh	Bhabanipur	N 23°58'22.01"	E 87°22'45.05"	No.	1	1,00,000.00	1,00,000.00
90	South East	Durgapur	Ukhra	Fuljhore	Beat Jurisdiction	23°31'53.7"	87°20'38.36"	No.	1	1,00,000.00	1,00,000.00

SI No.	Circle	Division	Range	Beat	Mouza/Block/ Compt	Latitude	Longitude	Unit	Quantu m of Work	Rate (Rs.)	Financial Requirement (Rs.)
91	South East	Durgapur	Durgapur SF	Durgapur SF	Beat Jurisdiction	23°38'12.2"	87°18'15.2"	No.	1	1,00,000.00	1,00,000.00
92	South East	Durgapur	Asansol	Gourandi	Beat Jurisdiction	23°49'49.9"	86°58'85.1"	No.	1	1,00,000.00	1,00,000.00
93	Wildlife North	Darjeeling WL	Senchal West Range		Jorebunglow	N27°00'20.5"	E088°15'34.1"	No.	1	1,00,000.00	1,00,000.00
94	Wildlife North	Darjeeling WL	Senchal West Range		Jorebunglow	N27°00'20.9"	E088°15'33.4"	No.	1	1,00,000.00	1,00,000.00
95	Wildlife North	Darjeeling WL	Senchal West Range		Jorebunglow	N27°00'20.6"	E088°15'34.1"	No.	1	1,00,000.00	1,00,000.00
96	Wildlife North	Gorumara WL	Mal	Range HQ, Mal	-	26°51' 23.17"	88°44' 37.71"	No.	1	1,00,000.00	1,00,000.00
97	Wildlife North	Gorumara WL	Binnaguri	Range HQ Binnaguri	-	26°44'44.35"	89°03'16.7"	No.	1	1,00,000.00	1,00,000.00
98	Wildlife North	Gorumara WL	Gorumara North Range	Range HQ	-	26° 52' 50.87"	88° 47' 49.57"	No.	1	1,00,000.00	1,00,000.00
99	Wildlife North	Jaldapara WL	MDT	HQ		26°41'44.23"N	89°16'40.81"E	No.	1	1,00,000.00	1,00,000.00
100	Wildlife North	Jaldapara WL	JPN	NWC	JP-1	26°41'58.26"N	89°17'10.87"E	No.	1	1,00,000.00	1,00,000.00
101	Wildlife North	Jaldapara WL	KB	MTR	BD-4	26°39'12.29"N	89°22'58.17"E	No.	1	1,00,000.00	1,00,000.00
102	Wildlife North	Jaldapara WL	CP	MB	MB-2	26°36'45.40"N	89°23'58.17"E	No.	1	1,00,000.00	1,00,000.00
103	Soil Conservation North	Jalpaiguri Soil Conservation	Ryadak Catchment	Samuktala HQ	Samuktala	26°32' 16.58"	89°41' 11.14"	No	1	1,00,000.00	1,00,000.00
104	Soil Conservation North	Jalpaiguri Soil Conservation	Mansai Catchment	Sonapur Beat	Sonapur	26°29' 42.90"	89°21' 87.10"	No	1	1,00,000.00	1,00,000.00
105	Soil Conservation North	Jalpaiguri Soil Conservation	Lower Teesta Catchment	Malbazar HQ	Malbazar	26°51' 49.25"	88°44' 05.96"	No	1	1,00,000.00	1,00,000.00
106	Soil Conservation North	Kurseong Soil Conservation	WBCR	Mirik	Mirik	N26°53'8.27"	E088°11'15.22"	No	1	1,00,000.00	1,00,000.00

SI No.	Circle	Division	Range	Beat	Mouza/Block/ Compt	Latitude	Longitude	Unit	Quantu m of Work	Rate (Rs.)	Financial Requirement (Rs.)
107	Soil Conservation North	Kurseong Soil Conservation	AFR	Dowhill	Dowhill	N26°53'00.50"	E88°16'59.43"	No	1	1,00,000.00	1,00,000.00
108	BTR	BTR East	Buxaduar	Buxaroad	NRVK-3	26°42'38.00"	89°33'40.02"	No	1	1,00,000.00	1,00,000.00
109	BTR	BTR East	Buxaduar	Buxaroad	NRVK-3	26°42'38.00"	89°33'39.00"	No	1	1,00,000.00	1,00,000.00
110	BTR	BTR East	Bholka			N26°46'48.13"	E089°80'59.59"	No	1	1,00,000.00	1,00,000.00
111	BTR	BTR East	Kumargram	Kumargram Beat		N26°56'52.71"	E089°49'40.48"	No	1	1,00,000.00	1,00,000.00
112	BTR	BTR East	Jainti	Range HQ	NRVK-6	26°41'55.20"	89°36'33.10"	No	1	1,00,000.00	1,00,000.00
113	BTR	BTR West	ERVK	Range HQ	GD-1	26°55'06.2"	089°39'41.3"	No	1	1,00,000.00	1,00,000.00
114	BTR	BTR West	PANA	Raimatang	RTG-1	26°45'53.2"	089°30'36.6"	No	1	1,00,000.00	1,00,000.00
115	BTR	BTR West	HTG	Bharnabari	BNB-1a	26°37'23.6"	089°34'41.3"	No	1	1,00,000.00	1,00,000.00
116	BTR	BTR West	WRVK	WRVK	SRVK-7	26°37'08.8"	089°31'32.3"	No	1	1,00,000.00	1,00,000.00
117	BTR	BTR West	NMT	W.Nimati	NMT-1a	26°39'7.2"	089°26'14.71"	No	1	1,00,000.00	1,00,000.00
118	Western	Jhargram	Hatibari	Hatibari	Hatibari, J.L. No. 1, Plot No. 13	22°21'30.35"	86°72'91.72"	No	1	1,00,000.00	1,00,000.00
119	Western	Jhargram	Banspahari	Banspahari	Mouza - Banspahari/03	22°47'20.15"	86°38.25'14"	No	1	1,00,000.00	1,00,000.00
120	Western	Jhargram	Manikpara	Range HQ	Mouza - Lalitasole, J.L. No. 563, Plot No. 153	22°21'48.26"	87°07'18.52"	No	1	1,00,000.00	1,00,000.00
121	Western	Medinipur	Chandrakona	Kanthaldiha	Dwarigeria, J.No.672	22°43'58.93"N	87°20'52.53"E	No	1	1,00,000.00	1,00,000.00
122	Western	Medinipur	Nayabasat	Akchhara	Akchhara	22°46'47"	087°18'36"	No	1	1,00,000.00	1,00,000.00
123	Western	Medinipur	Midnapore	Gopegarh	Barapathar Cantonment-168	22°26'3.23"N	87°19'6.83"E	No	1	1,00,000.00	1,00,000.00
124	Western	Medinipur	All	N.A	N.A	22°25'54.6"N	87°19'7.8"E	No	1	1,00,000.00	1,00,000.00
125	Western	Purba Medinipur	Contai	Range HQ		21° 47' 20.03"	87° 53' 12.82"	No	1	1,00,000.00	1,00,000.00
126	Western	Purba Medinipur	Haldia	Balughata		22° 11' 11.7"	88° 04' 26.2"	No	1	1,00,000.00	1,00,000.00

SI No.	Circle	Division	Range	Beat	Mouza/Block/ Compt	Latitude	Longitude	Unit	Quantu m of Work	Rate (Rs.)	Financial Requirement (Rs.)
127	Western	Rupnarayan	Hoomgarh	Hoomgarh	Choto Dhadika/415	22°49'14.0"	087°15'35.7"	No	1	1,00,000.00	1,00,000.00
128	Western	Rupnarayan	Mahalaisai	Ruparghagra	Ruparghagra-13	22° 47' 43.7"	087° 04' 05.8"	No	1	1,00,000.00	1,00,000.00
129	Western	Rupnarayan	Amlagora	Raskundu	Pamikotor/748	22°47'53.8"	087°24'52.1"	No	1	1,00,000.00	1,00,000.00
130	SBR	Nadia Murshidabad	Kandi	Kandi	Kandi	23°57'0.857"	88°01'57.744"	No	1	1,00,000.00	1,00,000.00
131	SBR	Nadia Murshidabad	Krishnagar	Bethuadahari WLS	Bethuadahari	23°35'44"	88°23'34"	No	1	1,00,000.00	1,00,000.00
132	Research	Silvi N	BCR	HQ.	SRVK -15	26°37'02.6"	089°32'01.0"	No	1	1,00,000.00	1,00,000.00
133	Research	Silvi N	JRR	HQ.	Lataguri-1	26°7'087"	88°7'690"	No	1	1,00,000.00	1,00,000.00
134	Research	Silvi South	Jhargram		Bandarbholia	22°25'31.5"N	87° 00'03.8"E	No	1	1,00,000.00	1,00,000.00
135	Research	Silvi Hill	KUHR		Lava	N27°05'108"	E88°39'758"	No	1	1,00,000.00	1,00,000.00
136	Working Plan	Working Plans (S)-II	AFR	-	Ailakandi	N23°14'34.9"	E87°01'40.4"	No	1	1,00,000.00	1,00,000.00
137	Working Plan	Working Plan North	Camp II	-	-	26° 46' 17"	88° 27' 21"	No	1	1,00,000.00	1,00,000.00
138	Working Plan	Working Plan North	AFR	-	-	27° 02' 25"	88° 15' 52"	No	1	1,00,000.00	1,00,000.00
139	Working Plan	Working Plan (South)-I	Attached Forest Range	HQ Beat	N/A	N 22° -26'03.8"	E 87° -19'05.8"	No	1	1,00,000.00	1,00,000.00
140	North West	Malda	Malda	Malda	English Bazar	25°0'34"N	88°7'59"E	No	1	1,00,000.00	1,00,000.00
141	North West	Malda	Gazole	Jamalpur	Jamalpur, Habibpur	25.10431	88.31491	No	1	1,00,000.00	1,00,000.00
142	North West	Raiganj	Balurghat	Tapan	Tapan (Gurail)	25.14325	88.30575	No	1	1,00,000.00	1,00,000.00
143	North West	Raiganj	Balurghat	Kumarganj	Kumarganj	25.3811	88.1926	No	1	1,00,000.00	1,00,000.00
Grand Total									156		1,56,00,000.00

Repair/Renovation of Group-D Quarters for the year 2022-23

SI No.	Circle	Division	Range	Beat	Mouza/Block/C ompt	Latitude	Longitude	Unit	Quant um of Work	Rate (Rs.)	Financial Requirement (Rs.)
1	Central	Bankura North	G.Ghati	G.Ghati	G.Ghati	23°25'53"	87°06'40"	No.	1	50,000.00	50,000.00
2	Central	Bankura North	Mejia	Mejia	Jamua	23°33'57.09"	87°06'00.03"	No.	1	50,000.00	50,000.00
3	Central	Bankura North	Chhatna	Chhatna	Jhunjka	23°21'46.64"	86°54'50.86"	No.	1	50,000.00	50,000.00
4	Central	Bankura North	Bankura(N)	Belboni	Bahamirpur	23°16'8.30"	87°09'04.2"	No.	1	50,000.00	50,000.00
5	Central	Bankura North	Radhanagar	Radhanagar	Radhanagar	23°09'51.15"	87°19'30.25"	No.	1	50,000.00	50,000.00
6	Central	Bankura North	Sonamukhi	Indkata	Rajdha	23°26.7'15.7"	86°46.3'28"	No.	1	50,000.00	50,000.00
7	Central	Bankura South	Jhilimili	Jhilimili	Jhilimili	N 22° 49' 0.4"	E 086° 38' 2.6"	No.	1	50,000.00	50,000.00
8	Central	Bankura South	Jhilimili	Muchikata	Muchikata	22° 48' 37.9"	086° 41' 41.2"	No.	1	50,000.00	50,000.00
9	Central	Bankura South	Sarenga	Sarenga	Kuldiha	N 22° 47' 21.7"	E87° 01' 26.5"	No.	1	50,000.00	50,000.00
10	Central	Bankura South	Sarenga	Dubrajpur	Dubrajpur	N 23°01'26.4"	E 087°00'23.6"	No.	1	50,000.00	50,000.00
11	Central	Bankura South	Fulkusma	Fulkusma	Fulkusma	N 22° 42' 41.7"	E 086° 51'41.4"	No.	1	50,000.00	50,000.00
12	Central	Bankura South	Fulkusma	Susunia	Susunia	N 22° 42' 29.8"	E 086° 48'41.1"	No.	1	50,000.00	50,000.00
13	Central	Bankura South	Pirorgari	Pirorgari-I	Pirorgari	N 22.857832	E 87.002744	No.	1	50,000.00	50,000.00
14	Central	Bankura South	Pirorgari	Parsola	Bhalukamuri	22° 55' 30.2"	86° 58' 13.5"	No.	1	50,000.00	50,000.00
15	Central	Panchet	Bishnupur	Bishnupur-I	Jamunabandh-97	N-23°03'45.09"	E-087°17'56.05"	No.	1	50,000.00	50,000.00
16	Central	Panchet	Joypur	Adhkata	Adhkata-64	N-22°56'55.2"	E-087°27'37.3"	No.	1	50,000.00	50,000.00
17	Central	Panchet	Bankadaha	Pardoba	Amdangra-130	N-22°56'10"	E-087°15'51"	No.	1	50,000.00	50,000.00
18	Central	Panchet	Taldangra	Taldangra	Chenchuria-70	N-23°01'15.9"	E-087°06'00.3"	No.	1	50,000.00	50,000.00
19	Central	Panchet	Onda	Chhagulia	Kanajuri-277	N-23°03'61.3"	E-087°11'826"	No.	1	50,000.00	50,000.00
20	Central	Panchet	Onda	Krishnanagar	Krishnanagar-179	N-23°06'889"	E-087°10'411"	No.	1	50,000.00	50,000.00
21	South West	Purulia	Joypur	Joypur	06/JP/HQ/PRL	N-23°24.975	E-086°09.168	No.	1	50,000.00	50,000.00
22	South West	Purulia	Joypur	Bangdiri	22/JP/Bangdiri/P RL	N-23°32.238	E-086°09.192	No.	1	50,000.00	50,000.00
23	South West	Purulia	Jhalda	Jhalda	Jhalda, 131	N 23°21'52.50"	E 085°57'22.70"	No.	3	50,000.00	1,50,000.00
24	South West	Purulia	Jhalda	Kalma	Kalma, 16	N 23°27'25.3"	E085°56'12.4"	No.	2	50,000.00	1,00,000.00
25	South West	Purulia	Kotshila	NOVAHAT U	MURULAHAR	N 23.403348°	E 86.071710°	No.	2	50,000.00	1,00,000.00
26	South West	Purulia	Kotshila	Simni	URMAD, 681, 686	N 23.432636°	E 85.998490°	No.	2	50,000.00	1,00,000.00
27	South West	Kangsabati North	Purulia Para	Purulia-II	Raghabpur	N 23°20'40"	E 86°21'31"	No.	1	50,000.00	50,000.00
28	South West	Kangsabati North	Puncha	Panipathar	Beat Hq	N- 23.194294°	E- 86.523294°	No.	1	50,000.00	50,000.00
29	South West	Kangsabati North	AFR		HQ	N-23°20'39"	E-086°21'32"	No.	1	50,000.00	50,000.00

SI No.	Circle	Division	Range	Beat	Mouza/Block/Compt	Latitude	Longitude	Unit	Quantum of Work	Rate (Rs.)	Financial Requirement (Rs.)
30	South West	Kangsabati South	Manbazar-I	Manbazar	Indkuri	23.066793 N,	86.663205 E,	No.	1	50,000.00	50,000.00
31	South West	Kangsabati South	Barabazar	Barabazar	Barabazar Beat	23 01'24"	86 22'18"	No.	1	50,000.00	50,000.00
32	South West	Kangsabati South	Barabazar	Bamundiha	Bamundiha Beat	23 06'42"	86 21'53"	No.	1	50,000.00	50,000.00
33	South West	Extension Forestry	Raghunathpur		Raghunathpur	N-23°32'13.38"	E-086°36'48.48"	No.	2	50,000.00	1,00,000.00
34	South West	Extension Forestry	Barabazar		Barabazar	N-23°13'64.16"	E-086°44'47.70"	No.	2	50,000.00	1,00,000.00
35	Hill	Darjeeling	Badamtam	Sumbong	Sumbung-6	27°05'26.0"	088°21.18.4"	No.	1	50,000.00	50,000.00
36	Hill	Darjeeling	Tonglu	MBJ	Range HQ	26°59'30.6"	088°07.24.5"	No.	1	50,000.00	50,000.00
37	Hill	Darjeeling	Takdah	Takdah	Hum-2 Near Takdah FRH	26°02'02"	088°20.56"	No.	1	50,000.00	50,000.00
38	Hill	Darjeeling	Darjeeling	Ghoom Bhanjang	Ghoom 5	27°00'7987	088°23'7024	No.	1	50,000.00	50,000.00
39	Hill	Darjeeling	AFR	HQ	Willodate	27°01'58.36"	088°15.28.34"	No.	1	50,000.00	50,000.00
40	Hill	Darjeeling	AFR	HQ	Willodate	27°01'58.65"	088°15.28.39"	No.	1	50,000.00	50,000.00
41	Hill	Darjeeling	Dhotrey	Dilpa	Dilpa	27°05'14.54"	088°04.27.06"	No.	1	50,000.00	50,000.00
42	Hill	Darjeeling	Rimbick	North Rimbick	HQ	27°07'03.0"	88°05'56.8"	No.	1	50,000.00	50,000.00
43	Hill	Darjeeling	Dhodrey			N-27°03'00.64"	E-088°06'48.04"	No.	1	50,000.00	50,000.00
44	Hill	Darjeeling	Dhodrey			N-27°04'11.40"	E-088°05'28.16"	No.	1	50,000.00	50,000.00
45	Hill	Darjeeling	AFR			N-27°01'56"	E-088°15'26"	No.	1	50,000.00	50,000.00
46	Hill	Darjeeling	Ghoom Simana			N-27°01'13"	E-088°13'10"	No.	1	50,000.00	50,000.00
47	Hill	Darjeeling	Ghoom Simana			N-26°56'54"	E-088°07'21"	No.	1	50,000.00	50,000.00
48	Hill	Darjeeling	Ghoom Simana			N-26°58'32"	E-088°09'23"	No.	1	50,000.00	50,000.00
49	Hill	Darjeeling	Badamtam			N-27°5'461"	E-088°21'115"	No.	1	50,000.00	50,000.00
50	Hill	Kurseong	Tukriajhar	UCC	UCC	26°39'28.25"N	088°14'30.54"E	No.	1	50,000.00	50,000.00
51	Hill	Kurseong	Bagdogra	Bagdogra	Lalfa	26°41'55.60"N	088°18'37.25"E	No.	1	50,000.00	50,000.00
52	Hill	Kurseong	Elephant Squad	Taipo	Taipo	26°45'08.54"N	088°16'33.64"E	No.	1	50,000.00	50,000.00
53	Hill	Kurseong	Panighatta	Khairbani	Khairbani	26°47'57.44"N	088°12'18.02"E	No.	1	50,000.00	50,000.00

SI No.	Circle	Division	Range	Beat	Mouza/Block/C ompt	Latitude	Longitude	Unit	Quant um of Work	Rate (Rs.)	Financial Requirement (Rs.)
54	Hill	Kurseong	Bamanpokhari	Bamanpokhari	Bamanpokhari	26°48'63"N	088°16'49.81"E	No.	1	50,000.00	50,000.00
55	Hill	Kurseong	Sevoke	Kalijhora	Sethikhola	26°56'01.58"N	088°27'04.48"E	No.	1	50,000.00	50,000.00
56	Hill	Kurseong	Bagora	Bagora	Mahadiram	26°56'19.61"N	088°18'41.70"E	No.	1	50,000.00	50,000.00
57	Hill	Kalimpong	Kalimpong	Tarkhola	Sangser-5	N 27°07'57.75"	88°30'22.61"	No.	1	50,000.00	50,000.00
58	Hill	Kalimpong	Jaldhaka	Khumani	Khumani-5	26°57'59"	88°51'18"	No.	1	50,000.00	50,000.00
59	Hill	Kalimpong	Pankhasari	Algarah	Painyong-3	27°7'4.2096"	88°34'56.6868"	No.	1	50,000.00	50,000.00
60	Hill	Kalimpong	Lava	Lava	Lava-1	27°05'13.03	88°39'33.76	No.	1	50,000.00	50,000.00
61	Hill	Kalimpong	Lolay Goan	Lolay Goan	Kafer-4	27°01'10.2"	88°33'45.1"	No.	1	50,000.00	50,000.00
62	Hill	Kalimpong	Chel	Chumbhati	Lish -9	26°53'24.99"	88°34'04.58"	No.	1	50,000.00	50,000.00
63	Hill	Kalimpong	Neora	Gurubathan	Mal-11	N26°57'50.1"	E88°42'00.8"	No.	1	50,000.00	50,000.00
64	Hill	Kalimpong	Neora	Gurubathan	Mal-11	N26°57'14.7"	E88°42'01.0"	No.	1	50,000.00	50,000.00
65	Hill	Kalimpong	Noam	Ghish	Lethi-1	N26°54'10.7"	E088°38'08.9"	No.	1	50,000.00	50,000.00
66	Hill	Kalimpong	Samsing	Samsing	ENR-1,	26°59'29.4"	088°48'29.1"	No.	1	50,000.00	50,000.00
67	Northern	Jalpaiguri	Moraghat (2 nos.)		Range H/Q	N26°41'59.22"	E88°1'28.43"	No.	2	50,000.00	1,00,000.00
68	Northern	Jalpaiguri	Chalsa (2 nos.)		KHB2	N26°49'32.5"	E088°47'51.1"	No.	2	50,000.00	1,00,000.00
69	Northern	Jalpaiguri	Dalgson(2 nos.)		Dalmore depot Dalmore beat	26°55'23" 26°44'39"	89°09'46" 89°09'16"	No.	2	50,000.00	1,00,000.00
70	Northern	Jalpaiguri	Banarhat (2 nos.)		HQ Rehti 1	26°47'13" 26°47'23"	89°01'51" 89°06'33"	No.	2	50,000.00	1,00,000.00
71	Northern	Jalpaiguri	Ramsai (2 nos.)			N-26°42'28 N-26°43'43"	E-88°48'50" E-88°50'49"	No.	2	50,000.00	1,00,000.00
72	Northern	Baikunthapur	Targhera		ODB-1			No.	1	50,000.00	50,000.00
73	Northern	Baikunthapur			ODB-4	26°45'4.7"	88°37'51.0"	No.	1	50,000.00	50,000.00
74	Northern	Baikunthapur	Belacoba		Batasivita 1B			No.	1	50,000.00	50,000.00
75	Northern	Baikunthapur			Batasivita 2A			No.	1	50,000.00	50,000.00
76	Northern	Baikunthapur	Ambari		SMG11	26°38'32.6"	88°30'23.9"	No.	1	50,000.00	50,000.00
77	Northern	Baikunthapur			SMG - 08	26°41'26.1"	88°32'18.7"	No.	1	50,000.00	50,000.00
78	Northern	Baikunthapur	Dabgram		Sng4	26°41'50.5"	88°29'30.2"	No.	1	50,000.00	50,000.00
79	Northern	Baikunthapur	Sarugarah		Adabari 4	26.47'22.2"	88°26'56.0"	No.	1	50,000.00	50,000.00
80	Northern	Baikunthapur			FB4	26.45'55.4"	88°32.499"	No.	1	50,000.00	50,000.00
81	Northern	Baikunthapur	Apalchand		JL.No.61	26°44'11.4	88°38'47.0"	No.	1	50,000.00	50,000.00
82	Northern	Cooch Behar	Pundibari		Patlakhawa	26°27'15.24"N	89°20'41.37"E	No.	1	50,000.00	50,000.00
83	Northern	Cooch Behar	COB-I		Atiamochar	26°26'41.8"N	89°44'19.4"E	No.	1	50,000.00	50,000.00
84	Northern	Cooch Behar	COB-II		Gosanimari	26°8'26.73"N	89°20'26.09"E	No.	1	50,000.00	50,000.00

SI No.	Circle	Division	Range	Beat	Mouza/Block/Compt	Latitude	Longitude	Unit	Quantum of Work	Rate (Rs.)	Financial Requirement (Rs.)
85	Northern	Cooch Behar	Mathabhanga		Jamaldah	26°26'4.07"N	89° 0'55.03"E	No.	1	50,000.00	50,000.00
86	Northern	Cooch Behar	Mekhliganj		Mekhliganj HQ	26°21'32.76"N	88°55'12.36"E	No.	1	50,000.00	50,000.00
87	South East	Burdwan	Durgapur	Basudha	1/BSD/DG	N23°33'34.30"	E87°29'41.30"	No.	1	50,000.00	50,000.00
88	South East	Burdwan	Durgapur	Arrah	3/AR/DG	N23°30'54.97"	E 87°22'35.74"	No.	1	50,000.00	50,000.00
89	South East	Burdwan	Durgapur	Gopalpur	6/GPL/DG	N 23°29'618	E 87°24'.301'	No.	1	50,000.00	50,000.00
90	South East	Burdwan	Guskara	Orgram	36/GK/OR/BUILD	N23°26'39.89"	E87°46'38.81"	No.	1	50,000.00	50,000.00
91	South East	Burdwan	Guskara	Ausgram	05B/GK/AG/BUILD	N23°30'33.82"	E87°39'30.22"	No.	1	50,000.00	50,000.00
92	South East	Burdwan	Guskara	Ausgram	05A/GK/AG/BUILD	N23°30'33.82"	E87°39'30.22"	No.	1	50,000.00	50,000.00
93	South East	Burdwan	Panagarh	Range HQ	3/BLD/PG	N23°27'12.80"	E87°26'46.19"	No.	1	50,000.00	50,000.00
94	South East	Burdwan	Panagarh	Range HQ	5/BLD/PG	N23°27'12.75"	E87°26'46.12"	No.	1	50,000.00	50,000.00
95	South East	Burdwan	Panagarh	Kanksa	7/BLD/KSN	N23°28'15.20"	E087°27'24.4"	No.	1	50,000.00	50,000.00
96	South East	Birbhum	Bolpur	Bolpur	Ballaupur	N 23°40'57.89"	E 87°40'26.82"	No.	1	50,000.00	50,000.00
97	South East	Birbhum	Md. Bazar	Range Head Quarter	Lohabazar	N 23°59'01.46"	E 87°34'04.09"	No.	1	50,000.00	50,000.00
98	South East	Birbhum	Rajnagar	Rajnagar	Bhabanipur	N 23°56'57.87"	E 87°18'24.56"	No.	1	50,000.00	50,000.00
99	South East	Birbhum	Rajnagar	Chandrapur	Chndrapur	N 23°55'03.02"	E 87°23'36.07"	No.	1	50,000.00	50,000.00
100	South East	Birbhum	Suri	Chhora	Salbuni	N 23°55'00.59"	E 87°28'33.01"	No.	1	50,000.00	50,000.00
101	South East	Birbhum	Rampurahat	Tumbooni	Chandpur, J.L.No. 20	N 24°11'59.00"	E 87°41'06.00"	No.	1	50,000.00	50,000.00
102	South East	Birbhum	Rampurahat	L.N.Pur	L.N.Pur	N 24°16'04.00"	E 87°43'58.00"	No.	1	50,000.00	50,000.00
103	South East	Birbhum	AFR			N 23°55'11.00"	E 87°30'51.00"	No.	2	50,000.00	1,00,000.00
104	South East	Durgapur	Asansol	Sarisatali	Beat Jurisdiction	23°48'17.8"	87°01'40.1"	No.	1	50,000.00	50,000.00
105	South East	Durgapur	Ukhra	Kantaberia	Beat Jurisdiction	23°36'15.20"	87°20'16.1"	No.	1	50,000.00	50,000.00
106	South East	Durgapur	Ukhra	Tilaboni	Beat Jurisdiction	23°38'17.6"	87°16'23.8"	No.	1	50,000.00	50,000.00
107	South East	Durgapur	Durgapur SF	Durgapur SF	Beat Jurisdiction	23°38'12.2"	87°18'15.2"	No.	1	50,000.00	50,000.00
108	South East	Durgapur	Asansol SF	Jamuria SF	Beat Jurisdiction	23°46'14.5"	87°10'15.2"	No.	1	50,000.00	50,000.00
109	Wildlife North	Darjeeling WL	South Range		Quarter no 27	N26°49'12.16"	E088°31'14.53"	No.	1	50,000.00	50,000.00
110	Wildlife North	Darjeeling WL	South Range		Quarter no 14	N26°48'37.12"	E088°27'02.19"	No.	1	50,000.00	50,000.00
111	Wildlife North	Darjeeling WL	South Range		Quarter no 15	N26°48'37.52"	E088°27'02.37"	No.	1	50,000.00	50,000.00

SI No.	Circle	Division	Range	Beat	Mouza/Block/Compt	Latitude	Longitude	Unit	Quantum of Work	Rate (Rs.)	Financial Requirement (Rs.)
112	Wildlife North	Darjeeling WL	South Range		Quarter no 6	N26°48'38.38"	E088°27'03.11"	No.	1	50,000.00	50,000.00
113	Wildlife North	Darjeeling WL	AFR		Old Bengal Natural History Museum, DFO, Hq	N27°02'50"	E088°15'56"	No.	1	50,000.00	50,000.00
114	Wildlife North	Darjeeling WL	AFR		Old Bengal Natural History Museum, Hq	N27°02'50"	E088°15'56"	No.	1	50,000.00	50,000.00
115	Wildlife North	Darjeeling WL	AFR		Old Bengal Natural History Museum, Hq	N27°02'50"	E088°15'55"	No.	1	50,000.00	50,000.00
116	Wildlife North	Darjeeling WL	AFR		Near Government College	N27°03'10"	E088°15'30"	No.	1	50,000.00	50,000.00
117	Wildlife North	Gorumara WL	Gorumara North Range	Khunia (4)		26° 52'16.25"	88° 52'14.19"	No.	1	50,000.00	50,000.00
118	Wildlife North	Gorumara WL	Gorumara North Range	Murti (3)		26° 50' 22.57"	88° 49' 35.33"	No.	1	50,000.00	50,000.00
119	Wildlife North	Gorumara WL	Gorumara North Range	Chapramari (10)		26° 53'45.56"	88° 51'3.68"	No.	1	50,000.00	50,000.00
120	Wildlife North	Gorumara WL	Gorumara South Range	Bichabhanga		26°43'34.00"N	88°46'26.76"E	No.	1	50,000.00	50,000.00
121	Wildlife North	Gorumara WL	Gorumara South Range	Budhuram		26°42'27.7"N	88°48'49.7"E	No.	1	50,000.00	50,000.00
122	Wildlife North	Gorumara WL	Upper Neora Range	Ambiok		27° 03' 7.7"	88° 40' 59.0"	No.	1	50,000.00	50,000.00
123	Wildlife North	Gorumara WL	Binnaguri	Range Hq(8,7,12)		26° 44'44.19"	89° 03'4.82"	No.	3	50,000.00	1,50,000.00
124	Wildlife North	Jaldapara WL	MDT	HQ		26°41'46.04"N	89°16'41.03"E	No.	1	50,000.00	50,000.00
125	Wildlife North	Jaldapara WL	MDT	HQ		26°41'44.91"N	89°16'39.01"E	No.	1	50,000.00	50,000.00
126	Wildlife North	Jaldapara WL	JPN	NWC	JP-1	26°41'55.43"N	89°17'9.07"E	No.	1	50,000.00	50,000.00
127	Wildlife North	Jaldapara WL	JPW	HLG	Torsa-1	26°38'10.55"N	89°16'35.81"E	No.	1	50,000.00	50,000.00

SI No.	Circle	Division	Range	Beat	Mouza/Block/Compt	Latitude	Longitude	Unit	Quantum of Work	Rate (Rs.)	Financial Requirement (Rs.)
128	Wildlife North	Jaldapara WL	CTTL	CTTL	JP-5	26°38'17.11"N	89°16'49.06"E	No.	1	50,000.00	50,000.00
129	Wildlife North	Jaldapara WL	CTTL	CTTL	JP-5	26°38'17.21"N	89°16'51.16"E	No.	1	50,000.00	50,000.00
130	Wildlife North	Jaldapara WL	JPE	JP	JP-3	26°38'0.03"N	89°18'25.08"E	No.	1	50,000.00	50,000.00
131	Wildlife North	Jaldapara WL	JPE	JP	JP-3	26°38'0.37"N	89°18'22.72"E	No.	1	50,000.00	50,000.00
132	Wildlife North	Jaldapara WL	NLP	HQ		26°42'49.66"N	89°20'44.39"E	No.	1	50,000.00	50,000.00
133	Wildlife North	Jaldapara WL	KB	HQ	BD-1A	26°40'37.76"N	89°20'45.50"E	No.	1	50,000.00	50,000.00
134	Wildlife North	Jaldapara WL	JPW	KJN	Torsa-2	26°33'39.39"N	89°15'8.84"E	No.	1	50,000.00	50,000.00
135	Wildlife North	Jaldapara WL	CP	HQ	BN-6	26°32'49.43"N	89°23'0.15"E	No.	1	50,000.00	50,000.00
136	Wildlife North	Jaldapara WL	CP	HQ	BN-6	26°32'51.28"N	89°23'0.95"E	No.	1	50,000.00	50,000.00
137	Soil Conservation North	Jalpaiguri Soil Conservation	Rydaik Catchment	Samuktala HQ	Samuktala	26°32'16.58"	89°41'11.14"	No.	1	50,000.00	50,000.00
138	Soil Conservation North	Jalpaiguri Soil Conservation	Mansai Catchment	Sonapur Beat	Sonapur	26°29'42.90"	89°21'87.10"	No.	1	50,000.00	50,000.00
139	Soil Conservation North	Kurseong Soil Conservation	RCR	Rimbick	Rimbick	N27°07'04.41"	E088°05'56.87"	No.	1	50,000.00	50,000.00
140	Soil Conservation North	Kurseong Soil Conservation	UMCR	Mahanadi	Mahanadi	N27°52'56.37"	E088°18'25.44"	No.	1	50,000.00	50,000.00
141	Soil Conservation North	Kurseong Soil Conservation	WBCR	Ghoom	Ghoom	N27°00'27.44"	E088°14'16.67"	No.	1	50,000.00	50,000.00
142	BTR	BTR East	Buxaduar	Range HQ	STB-4	26°44'16.00"	89°34'03.12"	No.	1	50,000.00	50,000.00
143	BTR	BTR East	Hatipota	Hatipota	Hatipota	26°40'46"	89°41'56"	No.	1	50,000.00	50,000.00
144	BTR	BTR East	Bholka	Ghoramara	Ghoramara	N26°32'53.5"	E089°49'14.0"	No.	1	50,000.00	50,000.00
145	BTR	BTR East	Kumargram	Kumargram Beat		N 26°41'37.27	E 089°50'34.19"	No.	1	50,000.00	50,000.00

SI No.	Circle	Division	Range	Beat	Mouza/Block/Compt	Latitude	Longitude	Unit	Quantum of Work	Rate (Rs.)	Financial Requirement (Rs.)
146	BTR	BTR East	North Rydak	Kartick	Rydak Mauza	N26°38'27.3"	E 89°43'22.8"	No.	1	50,000.00	50,000.00
147	BTR	BTR East	South Rydak	SRD-	Comp- SR-01	N26°34'08.56"	E 89°45'18.46"	No.	1	50,000.00	50,000.00
148	BTR	BTR East	Jainti	Range HQ	NRVK-6	26°41'55.20"	89°36'33.10"	No.	1	50,000.00	50,000.00
149	BTR	BTR East	Mobile(E)	Range HQ	ME Range			No.	1	50,000.00	50,000.00
150	BTR	BTR West	WRVK	Dima	Dima-2	26-37-23.69	89-31-24.69	No.	1	50,000.00	50,000.00
151	BTR	BTR West	WRVK	WRVK	SRVK-8	26-59-8.64	89-51-27.8	No.	1	50,000.00	50,000.00
152	BTR	BTR West	WRVK	WRVK	SRVK-8	26-37-1.17	89-32-2.63	No.	1	50,000.00	50,000.00
153	BTR	BTR West	EDPO	SRVK	SRVK-15	26-37-3.5	89-33-9.1	No.	1	50,000.00	50,000.00
154	BTR	BTR West	EDPO	DPO	DPO-8	26-33-12.8	89-31-59.9	No.	1	50,000.00	50,000.00
155	BTR	BTR West	WLMSEQ-1	HQ		26-33-27.1	89-32-0.68	No.	1	50,000.00	50,000.00
156	BTR	BTR West	HTG	BHUTRI	BHT-5a	26-46-55.92	89-25-49.23	No.	1	50,000.00	50,000.00
157	BTR	BTR West	ERVK	S.Panbari	PAN-10	26-35-19.0	89-35-56.0	No.	1	50,000.00	50,000.00
158	Western	Jhargram	Banspahari	Banspahari	Mouza - Banspahari/03	22°47'20.07"	86°38'25.28"	No.	1	50,000.00	50,000.00
159	Western	Jhargram	Lodhasuli	Lodhasuli	Mouza -KJ/937	22°33'51.67"	87°04'58.19"	No.	1	50,000.00	50,000.00
160	Western	Jhargram	Belpahari	Belpahari	Mouza - Muransole, JI No- 190	22°38'3"	86°46'3"	No.	1	50,000.00	50,000.00
161	Western	Jhargram	Gidhni	Range HQ	Mouza -Nunia, J.L. no. 108	22°29'34"	86°50'46"	No.	1	50,000.00	50,000.00
162	Western	Jhargram	Bhulaveda	Bhulaveda	Mouza - Tongveda, J.L. No. 58	22°69'43.41"	86°70'04.36"	No.	1	50,000.00	50,000.00
163	Western	Kharagpur	Chandabila	Chandabila	Chandabila	22°05'13.3"	87°01'00.6"	No.	1	50,000.00	50,000.00
164	Western	Kharagpur	Chandabila	Barpat	Barpat	22°07'58.7"	86°57'54.5"	No.	1	50,000.00	50,000.00
165	Western	Kharagpur	Chandabila	Patina	Khasjungle	22°08'02.6"	87°00'25.9"	No.	1	50,000.00	50,000.00
166	Western	Kharagpur	Keshorrekha	Baligeria	Kumsole	21°58'17.97"	87°05'40.91"	No.	1	50,000.00	50,000.00
167	Western	Kharagpur	Keshorrekha	Baligeria	Kumsole	21°58'17.83"	87°05'40.97"	No.	1	50,000.00	50,000.00
168	Western	Kharagpur	Keshorrekha	Ramkrishnapur	Satpoutia	21°56'31"	87°04'09"	No.	1	50,000.00	50,000.00
169	Western	Medinipur	All	N.A	N.A	22°25'54.6"N	87°19'7.8"E	No.	1	50,000.00	50,000.00
170	Western	Medinipur	Godapiasal	Anandapur	Anandapur	22°33'26.0"N	87°24'13.0"E	No.	1	50,000.00	50,000.00
171	Western	Medinipur	Pirakata	Bhimsole	Abradhi	22°59'44.3"N	87°17'50.9"E	No.	1	50,000.00	50,000.00
172	Western	Medinipur	Chandra	Chandra	Mohanpur- JL No.71	N-22°28'3.9"	E-87°08'57.79"	No.	1	50,000.00	50,000.00
173	Western	Medinipur	Lalgarh	Kantapahari	Kantapahari	N-22°30'4.9"	E-87°22'25.79"	No.	1	50,000.00	50,000.00

SI No.	Circle	Division	Range	Beat	Mouza/Block/Compt	Latitude	Longitude	Unit	Quantum of Work	Rate (Rs.)	Financial Requirement (Rs.)
174	Western	Purba Medinipur	Contai	Range HQ		21° 47' 20.03"	87° 53' 12.82"	No.	2	50,000.00	1,00,000.00
175	Western	Purba Medinipur	Bajkul	Nijkasba		21° 47' 51.1"	087° 54' 16.8"	No.	1	50,000.00	50,000.00
176	Western	Purba Medinipur	Haldia	Balughata		22° 11' 11.7"	088° 04' 26.2"	No.	2	50,000.00	1,00,000.00
177	Western	Rupnarayan	HQ	Rangamati	Rangamati-150	22° 42' 47.28"	087° 30' 04.98"	No.	1	50,000.00	50,000.00
178	Western	Rupnarayan	Hoomgarh	Hoomgarh	Choto Dhadika/415	22° 49' 14.3"	087° 15' 35.9"	No.	1	50,000.00	50,000.00
179	Western	Rupnarayan	Goaltore	Goaltore	Babuibasa/JL-3	22° 40' 10.7"	087° 08' 51.3"	No.	1	50,000.00	50,000.00
180	Western	Rupnarayan	Mahalisai	Mahalisai-I	Singla-69	22° 44' 41.7"	087° 08' 37.5"	No.	1	50,000.00	50,000.00
181	SBR	Nadia Murshidabad	Krishnagar	Krishnagar HQ	Ruipukur 52	23° 02' 14.49"	88° 28' 34.89"	No.	1	50,000.00	50,000.00
182	SBR	Nadia Murshidabad	Berhampore (S)	Berhampore	Gar Barhampore 91	24° 05' 25.1"	88° 14' 7.1"	No.	1	50,000.00	50,000.00
183	SBR	Nadia Murshidabad	Ranaghat	Ranaghat	Hijuli 112	23° 11' 10.21"	88° 34' 37.08"	No.	1	50,000.00	50,000.00
184	SBR	Nadia Murshidabad	Kandi	Kandi	Kandi	23° 57' 0.857"	88° 01' 57.744"	No.	1	50,000.00	50,000.00
185	SBR	South 24 Parganas	Ramganga	Kalas camp	Dhulibasani-8RF	24 41 39.09	88 34 09.01	No.	1	50,000.00	50,000.00
186	SBR	South 24 Parganas	Bakkhali	Bakkhali HQ	Amrabati	24 33 57	88 15 44	No.	1	50,000.00	50,000.00
187	SBR	South 24 Parganas	Raidighi	Kultali	HB-9RF	21 59 17	88 35 10	No.	1	50,000.00	50,000.00
188	SBR	South 24 Parganas	Raidighi	Kultali	HB-9RF	21 45 54.37	88 14 01.82	No.	1	50,000.00	50,000.00
189	SBR	South 24 Parganas	Namkhana	Namkhana	Narayanpur	24 41 23.39	88 34 06.38	No.	1	50,000.00	50,000.00
190	SBR	North 24 Parganas	Bongaon SF			23 10 47.9	88 45 51.6	No.	2	50,000.00	1,00,000.00
191	Research	Silvi N	BCR	HQ.	SRVK -15	26° 37' 00.6"	088° 32' 02.9"	No.	1	50,000.00	50,000.00
192	Research	Silvi N	JRR	HQ.	Lataguri- 2	26° 7' 08.7"	88° 76' 90"	No.	1	50,000.00	50,000.00
193	Research	Silvi South	Jhargram		Bandarbhola	22° 25' 29.1"N	87° 00' 03.6"E	No.	1	50,000.00	50,000.00
194	Research	Silvi Hill	HRR-I		Singmari	N27° 03' 9.4"	E88° 15' 28.15"	No.	1	50,000.00	50,000.00
195	Working Plan	Working Plan (South)-I Divn.	AFR	-	Ailakandi	N 23° 01' 436.2"	E 87° 01' 41.9"	No.	1	50,000.00	50,000.00
196	Working Plan	WP(N)	AFR	-	-	27° 02' 2.5"	88° 15' 52"	No.	1	50,000.00	50,000.00

SI No.	Circle	Division	Range	Beat	Mouza/Block/C ompt	Latitude	Longitude	Unit	Quant um of Work	Rate (Rs.)	Financial Requirement (Rs.)
197	Working Plan	Working Plan (South)-I Divn.	Attached Forest Range	HQ Beat	N/A	N 22°-25'54.0"	E 87°-19'16.4"	No.	1	50,000.00	50,000.00
198	North West	Malda	Malda	Rajadhi	Araji Deharul	25.17794°N	88.1022°E	No.	1	50,000.00	50,000.00
199	North West	Malda	Malda	Malda	Halna	25.06653°N	88.19758°E	No.	1	50,000.00	50,000.00
200	North West	Raiganj	Balughat	Kumarganj	Kumarganj	25.2452	88.4341	No.	1	50,000.00	50,000.00
201	North West	Raiganj	Kushmondi	Ayera	Ayera	25.32292	88.29176	No.	1	50,000.00	50,000.00
202	North West	Raiganj	Balughat	Tapan	Gurail	25.14325	88.30575	No.	1	50,000.00	50,000.00
203	North West	Raiganj	Raiganj	Kaliyaganj	Kaliyaganj	25.3811	88.1926	No.	1	50,000.00	50,000.00
Grand Total											
									221		1,10,50,000.00

Repair/Renovation of Range Office for the year 2022-23

SI No.	Circle	Division	Range	Beat	Mouza/Block/Co mpt	Latitude	Longitude	Unit	Quantu m of Work	Rate (Rs.)	Financial Requirement (Rs.)
1	Central	Bankura North	Radhanagar	Radhanagar	Radhanagar	23°09'51.00"	87°19'30.00"	No.	1	1,50,000.00	1,50,000.00
2	Central	Bankura South	Fulkusma	Fulkusma	Fulkusma Range Office Complex	22° 43' 39.3"	086°52' 30.5"	No.	1	1,50,000.00	1,50,000.00
3	Central	Bankura South	Jhilimili	Jhilimili	Jhilimili Range Office Complex	N22° 48' 58.8"	E086° 38' 2.1"	No.	1	1,50,000.00	1,50,000.00
4	Central	Panchet	Taldangra	Taldangra	Nityanandapur-69	N-23°01'13.02"	E-087°05'59.02"	No.	1	1,50,000.00	1,50,000.00
5	South West	Purulia	Baghmundi	Baghmundi	Baghmundi, 105	N 23.191676	N 86.052504	No.	1	1,50,000.00	1,50,000.00
6	South West	Purulia	Kotshila	Kotshila HQ	MURULAHAR,106 3	N 23.403197°	E 86.071557°	No.	1	1,50,000.00	1,50,000.00
7	South West	Kangsabati North	Mobile & AFR	-	Divisional HQ	N-23°20'39"	E-086°21'32"	No.	1	1,50,000.00	1,50,000.00
8	South West	Kangsabati South	Bandwan-I	Bandwan	Bandwan	22°52'42" N	86°30'30.15"E	No.	1	1,50,000.00	1,50,000.00
9	South West	Extension Forestry	Raghunathpur		Raghunathpur	N-23°29'59.12"	E-086°36'15.86"	No.	1	1,50,000.00	1,50,000.00
10	South West	Extension Forestry	Barabazar		Barabazar	N-23°13'64.18"	E-086°44'47.73"	No.	1	1,50,000.00	1,50,000.00
11	Hill	Darjeeling	Tonglu	MBJ	Range HQ	26°59'21.7"	088°07'12.8"	No.	1	1,50,000.00	1,50,000.00
12	Hill	Kurseong	Bamanpokhari	Bamanpokhari	Bamanpokhari	26°48'63"N	088°16'49.81"E	No.	1	1,50,000.00	1,50,000.00
13	Hill	Kalimpong	Neora	Gurubathan	Mal-11	N26°57'13.3"	E88°42' 08.7"	No.	1	1,50,000.00	1,50,000.00
14	Hill	Kalimpong	Samsing	Samsing	ENR-1	26°59'30.7"	088°48'30.5"	No.	1	1,50,000.00	1,50,000.00
15	Northern	Jalpaiguri	Dalgaon		RANGE HQ	26°43'12"	89°08'03"	No.	1	1,50,000.00	1,50,000.00
16	Northern	Jalpaiguri	Diana		Range H/Q	N26°52'48.32"	E88°58'31.14"	No.	1	1,50,000.00	1,50,000.00
17	Northern	Jalpaiguri	Chalsa		RANGE HQ	N26°52'50.2"	E088°47'54.2"	No.	1	1,50,000.00	1,50,000.00
18	Northern	Baikunthapur	Targhera		Haskhali	26°49'10.3"	88°37'52.2"	No.	1	1,50,000.00	1,50,000.00
19	Northern	Baikunthapur	Apalchand		AP3	26°44'12.7"	88°38'48.1"	No.	1	1,50,000.00	1,50,000.00
20	Northern	Baikunthapur	MPP3					No.	1	1,50,000.00	1,50,000.00
21	Northern	Cooch Behar	Sitalkuchi		Range HQ	26°21'3.10"N	89°12'27.40"E	No.	1	1,50,000.00	1,50,000.00
22	South East	Burdwan	Durgapur	Range HQ	2/HQ/DG	N23°30'19.86"	E87°21'10.68"	No.	1	1,50,000.00	1,50,000.00
23	South East	Birbhum	Dubrajpur	Range HQ	Andharboni	N 23°46'56.3"	E 87° 23'22.8"	No.	1	1,50,000.00	1,50,000.00
24	South East	Durgapur	Ukhra	H/Q	Range Jurisdiction	23°39'42.8"	87°18'07.9"	No.	1	1,50,000.00	1,50,000.00
25	Wildlife North	Darjeeling WL	Singalila North Range		Range office, Rimbick	N27°06'48.3"	E088°06'44.2"	No.	1	1,50,000.00	1,50,000.00
26	Wildlife North	Gorumara WL	Gorumara North Range	Range HQ	-	26°50'24.6"	88°49'37.4"	No.	1	1,50,000.00	1,50,000.00

SI No.	Circle	Division	Range	Beat	Mouza/Block/Co mpt	Latitude	Longitude	Unit	Quantu m of Work	Rate (Rs.)	Financial Requirement (Rs.)
27	Wildlife North	Gorumara WL	Gorumara South Range	Range HQ	-	26°43'34.04"	88°46'26.76"	No.	1	1,50,000.00	1,50,000.00
28	Soil Conservation North	Jalpaiguri Soil Conservation	Lower Teesta Catchment	Malbazar HQ	Malbazar	26°51' 43.25"	88°44' 05.96"	No	1	1,50,000.00	1,50,000.00
29	Soil Conservation North	Kurseong Soil Conservation	LMCR	Sukna	Sukna	N26°47'47.49"	E88°21'42.33"	No	1	1,50,000.00	1,50,000.00
30	BTR	BTR East	Buxaduar	Range HQ	STB-4	26°44'15.01"	89°34'02.00"	No	1	1,50,000.00	1,50,000.00
31	BTR	BTR East	Hatipota	Hatipota	Hatipota	26°40'42"	89°41'56"	No	1	1,50,000.00	1,50,000.00
32	BTR	BTR West	HTG	HQ	GDB-4	26°47'33.62	89°26'30.56	No	1	1,50,000.00	1,50,000.00
33	BTR	BTR West	PANA	HQ	GDB-4	26°41'11.0	89°24'33.3	No	1	1,50,000.00	1,50,000.00
34	Western	Jhangram	Copiballavpur	Range HQ	Mouza - Chhatinasole, J.L. No. 257	22°11'38"	86°55'29"	No	1	1,50,000.00	1,50,000.00
35	Western	Kharagpur	Nayagram	-	Nayagram	22°02'05.2"	87°10'12.2"	No	1	1,50,000.00	1,50,000.00
36	Western	Kharagpur	Keshorrekha	-	Kumsale	21°58'18.2"	87°05'42.5"	No	1	1,50,000.00	1,50,000.00
37	Western	Medinipur	Nayabasat	Nayabasat	Nayabasat	E-22°42'41"	E-87°17'21"	No	1	1,50,000.00	1,50,000.00
38	Western	Purba Medinipur	Bajkul	Range H.Q.		21° 47' 51.1"	087° 54' 16.8"	No	1	1,50,000.00	1,50,000.00
39	Western	Rupnarayan	Hoomgarh	Hoomgarh	Metaldoba/280	22°48'48.7"	087°14'35.1"	No	1	1,50,000.00	1,50,000.00
40	SBR	Nadia Murshidabad	Berhampore (S)	Berhampore	Gar Barhampore 91	24°05'25.1"	88°14'7.1"	No	1	1,50,000.00	1,50,000.00
41	Research	Silviculture South	Arabari		Chandmura	22°40'58.5"N	87°20'30.5"E	No	1	1,50,000.00	1,50,000.00
42	Research	Silviculture Hill	Sonada			N26°57'54.65"	E88°16'44.31"	No	1	1,50,000.00	1,50,000.00
43	Monitoring	Monitoring South	Burdwan			23 15' 16.4"	87 51' 03.9"	No	1	1,50,000.00	1,50,000.00
44	Monitoring	Monitoring South	Bankura			23 13' 39.85"	87 02' 29.62"	No	1	1,50,000.00	1,50,000.00
45	Working Plan	Working Plan North	AFR	-	-	27° 02' 25"	88° 15' 52"	No	1	1,50,000.00	1,50,000.00
46	Working Plan	Working Plan (South)-I	Attached Forest Range	HQ Beat	N/A	N 22°-25'56.8"	E 87°-19'07.4"	No	1	1,50,000.00	1,50,000.00
47	North West	Malda	Bhaluka Road	Koriali	Koriali, Harischandrapur 2	25°19'50"	87°55'11"	No	1	1,50,000.00	1,50,000.00
48	North West	Raiganj	Balughat	Balughat	Balughat	25.14993	88.47226	No	1	1,50,000.00	1,50,000.00
Grand Total									48		72,00,000.00

Beat Officers Residence cum Office											
SL No.	Nature of Works	Circle	Division	Range	Beat	Latitude	Longitude	Quantum of work	Unit	Unit Rate (Rs.)	Total financial requirement (Rs)
1	Beat Officers Residence cum Office	South-West	Purulia	Arsha	Sirkabad	N 23 15'28"	E 86 10'56"	1	No	LS	12,00,000.00
Total											
										12,00,000.00	

Renovation of Forest museum at forest training institute at Dowhill, Kurseong for the year 2022-23

Sl. No.	Item of Works	Circle	Division	Location	Latitude	Longitude	Quantum of Work	Unit	Unit Rate (Rs.)	Total Fin. Requirement (Rs.)
1	Development of Museum by changing all the Roof structure, rafter, purlin etc. including supply	Development	WB Forest School	Dow-Hill Kurseong	26 52' 824"	88° 17' 639"			LS	4,90,743.00
2	Repairing old Orchid house iron structure, supply silpoin / agronet, collection of ex-situ medicinal plant Nursery nearby Forest Rest House, Dow-Hill	Development	WB Forest School	Dow-Hill Kurseong	26 52' 824"	88° 17' 595"			LS	1,50,000.00
3	Creation of in-situ Medicinal garden including collection of medicinal plants, cleaning of all grasses, bushes, pit cutting, transplanting, carriage etc. at West Bengal Forest School Dow-Hill premises	Development	WB Forest School	Dow-Hill Kurseong	26 52' 865"	88° 17' 618"			LS	1,32,800.00
4	Construction of Soil Moisture Conservation structural works (i.e. Plum wall, sasage wall, loose boulder hand packed wall, Bamboo palisade, C.W. Drain, V-Drain, Box Drain, River training works - drop wall guide wall etc. inspection path, chain link fencing for demonstration purpose to trainees at Forest School, Dow-Hill premises	Development	WB Forest School	Dow-Hill Kurseong	26 52' 863"	88° 17' 636"			LS	2,17,200.00
Total										9,90,743.00

Maintenance work of Working Plan South I office and Range office building										
SL No.	Circle	Division	Range	Beat	Latitude	Longitude	Quantum of work	Unit	Unit Rate (Rs.)	Total financial requirement (Rs)
1	WP & GIS	Working plan South I	AFR	Hq beat	22° 25' 56"	87° 19' 07"	1	No	668726	6,68,726.00
Total										
										6,68,726.00

Upgradation of FPC school building for the year 2022-23												
SL No.	Nature of Works	Circle	Division	Range	Beat	Mouza & JFMC	Latitude	Longitude	Quantum of work	Unit	Unit Rate (Rs.)	Total financial requirement (Rs)
1	Upgradation of school building	South-West	Kangasabti South	Bandwan-II	Latapara	Mirhichami	22.760413 N	86.489041 E	1	No	LS	6,44,000.00
Total											6,44,000.00	

JFMC STRENGTHENING ACTIVITIES FOR THE YEAR 2022-23.

SI No.	Item of work	Circle	Division	Range	Location	Longitude	Latitude	Unit	Phy	Financial Requirement (Rs.)	
1	Repairing of Community Hall	Hill	Darjeeling	Dhodrey	Syangbo	27°05'06.45"	88°04'47.39"	No	1	98,000.00	
2	Providing Drinking Water System	Hill	Darjeeling	Dhodrey	Rithu F.V	27°03'41.36"	88°03'23.50"	No	1	99,000.00	
3	Maintenance of Foot Track	Hill	Darjeeling	Dhodrey	Selimbong F.V	27°04'54.70" 27°04'56.83"	88°07'56.12" 88°07'52.78"	No	1	97,862.00	
4	Maintenance of Foot Track	Hill	Darjeeling	Dhodrey	Palmajuwa F.V	27°04'14.47" 27°05'25.27"	88°04'20.28" 88°05'26.37"	No	1	97,862.00	
5	Maintenance of Foot Track	Hill	Darjeeling	Dhodrey	Dhodrey JFMC	27°02'5.60" 27°02'57.16"	88°06'33.65" 88°06'32.76"	No	1	97,862.00	
6	Maintenance of Drinking Water line	Hill	Darjeeling	Dhodrey	Dilpa	27°04'54.70"	88°07'56.12"	No	1	81,828.00	
7	Maintenance of Eco Hut	Hill	Darjeeling	Dhodrey	Dhodrey JFMC	27°02'57.68"	88°06'34.11"	No	1	98,000.00	
8	Providing Drinking Water System	Hill	Darjeeling	Ghoom Simana	Pulungdung/ FMC	27°59'32"	88°10'32"	No	1	91,000.00	
9	Providing Drinking Water System	Hill	Darjeeling	Ghoom Simana	Plungdung JFMC	26°59'17"	88°10'14"	No	1	99,000.00	
10	Maintenance of Foot Track	Hill	Darjeeling	Ghoom Simana	Ramjee JFMC	27°00'48"	88°10'08"	No	1	97,862.00	
11	Repairing of Community Hall	Hill	Darjeeling	Ghoom Simana	Permaiguri	27°00'06"	88°10'04"	No	1	1,00,000.00	
12	Maintenanc eof Drinking Water Line	Hill	Darjeeling	Ghoom Simana	Rongbong JFMC	26°57'10"	88°07'36"	No	1	75,000.00	
13	Repairing of Community Hall	Hill	Darjeeling	Ghoom Simana	Balason	27°00'07"	88°11'02"	No	1	1,00,000.00	
	Total									13	12,33,276.00

Construction of Toilet in JFMCs for the year 2022-23

Sl No.	Circle	Division	Range	Location	Longitude	Latitude	Unit	Phy	Financial Requirement (Rs.)
1	Hill	Darjeeling	Ghoom Simana	Permaiguri	N-27°0'12"	E-088°08'26"	No	1	50,000.00
2	Hill	Darjeeling	Ghoom Simana	Ramjee	N-27°00'50"	E-088°10'04"	No	1	50,000.00
3	Hill	Darjeeling	Ghoom Simana	Plungdung	N-27°59'13"	E-088°10'40"	No	1	50,000.00
4	Hill	Darjeeling	Ghoom Simana	Plungdung	N-26°25'7"	E-088°03'37"	No	1	50,000.00
Total								4	2,00,000.00

Meeting, Documentary etc. for the year 2022-23			
SL No	Nature of Works	Location	Financial Requirement (Rs.)
1	Meeting, Documentary etc.	CAMPA HQ & Division	11,00,000.00
Total			11,00,000.00



PART-IV

Measurable output of all physical activities and targets of each permissible activity along with the period required for achieving the measurable output

Measurable Output of all physical activities and targets of each permissible activity along with the period required for achieving the measurable output.

Sl. No.	Component of State Fund as defined in the CAF ACT and Rules	Broad category of Activity as indicated in CAF Rules, 2018	Activity	Rate (Rs.)	Physical quantum	Unit	Financial Requirement (Rs. in lakh)	Period required for achieving the measurable output	
Mandatory/Essential works as per the FCA Diversion.									
1	Compensatory Afforestation	Compensatory Afforestation	Advance work	Case Specific	212.20	Ha	39.83	February, 2023	
2			Creation of Plantations Work.	Case Specific	397.54	Ha	415.18	September, 2022	
3			Maintenance of older plantations (re-stocking & re-felling work)	Case Specific	914.00	Ha	158.68	September, 2022	
Total Compensatory Afforestation							613.70		
4	Catchment area Treatment plan	Teesta Lower Dam Project-III by NHPC.	CAT Plan by NHPC :-Bamboo plantation, Gap plantation, Crete Wall, CC wall, Broom Grass plantation, Medicinal plants plantation etc.	Case Specific			15.03	March, 2023	
5		Teesta Lower Dam Project-IV by NHPC.	CAT Plan by NHPC :-construction of Plum Sausage walls, Catch Water drain etc.	Case Specific			50.00	March, 2023	
6		Catchment Area Treatment Plan by NTPC (Rammam Hydro Project).	CAT Plan by NTPC (Rammam Hydro) Project :- Afforestation, Gap Plantation, Nursery development, Fuel & Fodder plantation & Catch Water Drain etc.	Case Specific			50.01	March, 2023	
Total Catchment Area Treatment Plan							115.04		
7	Wildlife Management Plan	Wildlife Management Plan	1) Jhanjra Coal Mining project under Durgapur forest division : - Reddiging of ED - water harvesting structure for elephant	300000	2	Nos	6.00	March, 2023	
8			2) laying of 400 KV D/C Purulia-Ranchi Transmission Line of PKTCL under Purulia Division : Quick Response Teams, Rescue Mechanism, Forest Management Centres	Case Specific			8.50	March, 2023	
9			Wildlife Management Plan Sevok Rangpo Railway Project	Case Specific			1195.75	March, 2023	
Total Wildlife Management Plan							1210.25		
10		1. Artificial Regeneration[CAF Rules 2018, Under Rule (5)(2)(b)]	Advance work (a) CAMPA plantation- 450.79 Ha (b) Agarwood plantation- 50 Ha (c) Sandal wood plantations- 60 Ha.	Case Specific	560.79	Ha	64.87	September, 2022	
11			Creation of Plantation (a) General Plantation- 110 Ha (b) Sandal wood Plantation-40 Ha (c) Agar wood Plantation- 50 Ha.	Case Specific	200.00	Ha	177.15	September, 2022	
12			Maintenance of older plantations (re-stocking & re-felling work)	Case Specific	434.67	Ha	57.14	September, 2022	
13			Maintenance of older Gap plantations (re-stocking & re-felling work)	Case Specific	374.00	Ha	18.83	September, 2022	
14			Creation of Gap Planting in degraded Sal Forest	69324	105.00	Ha	72.77	September, 2022	
15			Rejuvenation of degraded Sal Forest	13384	1323.21	Ha	177.10	September, 2022	
16			Multiple Shoot Cutting	8380	1590.70	Ha	133.30	September, 2022	
17			Urban plantation for control of Air pollution	7.64	62000	Nos	4.74	September, 2022	
18			Silvicultural operations in forests [CAF Rules 2018, Under Rule 5(2)(c)]	Silviculture Renovation of Mist Chamber, clonal orchard, seedling seed orchard, Hardening Chamber, mist chamber, Setting up of orchards including fencing Maintenance of Seedling seed orchard, Clonal Seed orchard, Plus tree, Seed stands, Propagation of Vegetative cutting	Case Specific	LS	LS	79.90	March, 2023
19				Thinning of seed stands raised by Silviculture Wing	40000	80	Ha	32.00	March, 2023
20				Research trial on Protection of Earthen Embankment in Sundarban Mangrove Forest through vegetative solutions	Case Specific	LS		220.39	March, 2023
21				Study on the potential of Agro Forestry in West Bengal		LS		20.00	March, 2023
22				Study on the potential of Medicinal Plants cultivation in West Bengal(near FPC areas)		LS		20.00	March, 2023
23				Establishment of REDD+ on Climate Change mitigation studies		LS		20.00	March, 2023

Sl. No.	Component of State Fund as defined in the CAF ACT and Rules	Broad category of Activity as indicated in CAF Rules, 2018	Activity	Rate (Rs.)	Physical quantum	Unit	Financial Requirement (Rs. in lakh)	Period required for achieving the measurable output	
24	Net Present Value (NPV) Min 80%	2. Protection of plantation and Forest [CAF Rules 2018, Under Rule 5(2)(d)].	Engagement of Labour from JFMC to help staff in forest protection, purchase of searchlight and battery, Hiring of vehicle for patrolling.	Case Specific	LS	LS	185.54	March, 2023	
25			Setting up of forest boundary Pillar-	4000	1325	Nos	53.00	March, 2023	
26			Digitization of Forest Boundary	Case Specific	LS	LS	29.74	March, 2023	
27			Developing camping site at Sutan forest, Bankura Dist for facilitating field training to the frontline staff	Case Specific	LS	LS	40.00	March, 2023	
28			Purchasing of vehicle (Mahindra Bolero) for forest protection	900000	100.00	No	900.00	March, 2023	
29			Purchasing of vehicle (Mahindra Thar) for forest protection	1300000	50.00	No	650.00	March, 2023	
30			Purchasing of arms & ammunition for forest protection	Case Specific	LS	LS	84.93	March, 2023	
31			3. Forest Fire prevention and control operations-[CAF Rules 2018, Under Rule (5)(2)(f)].	Maintenance of fireline, engagement of fire watcher & purchase of fire control equipment.	Case Specific	LS	LS	227.45	March, 2023
32		Soil and moisture conservation works in the forest [CAF Rules 2018, Under Rule (5)(2)(g)].	Soil & Moisture conservation work, against watershed management	Case Specific	LS	LS	135.05	March, 2023	
33			Soil Conservation works at lebung Research Nursery	Case Specific	LS	LS	10.00	March, 2023	
34		Improvement of wildlife habitat as provided in the approved wildlife management plan or working plan; [CAF Rules 2018, Under Rule (5)(2)(i)]	Advance cum creation of grass fodder plantation, Cut back of grass land, solar power in remote protection tower, construction of tower, water retention structure, overwood removal etc. & eradication of obnoxious weed	Case Specific	LS	LS	284.32	March, 2023	
35			Purchase of tranquilizing equipment and drug	Case Specific	LS	LS	15.00	March, 2023	
36			Works related to elephant management & combating Elephant depredation	Case Specific	LS	LS	547.99	March, 2023	
37			Cleaning & De-siltation of water body, Rasikbill, Ballavpur	Case Specific	LS	LS	153.75	March, 2023	
38			Control of Maling Bamboo infestation at Sinchal WLS	200000	10	Ha	20.00	March, 2023	
39			Underpass at Jaldapara National Park	Case Specific	LS	LS	500.00	March, 2023	
40		Establishment, operation and maintenance of animal rescue centre and veterinary treatment facilities for wild animals; [CAF Rules 2018, Under Rule (5)(2)(k)]	Supply of vet medicine & feed in rescue centre and Vet unit of Wildlife Hq kolkata, Wild life North Circle & BTR	LS	LS	LS	22.00	March, 2023	
41		Supply of wood-saving cooking appliances and other forest produce saving devices in forest fringe villages as specified by the National Authority from time to time; [CAF Rules 2018, Under Rule (5)(2)(l)]	Solar electrification in remote establishment of front line staff at Sundarban Tiger Reserve	800000	8.00	Nos	64.00	March, 2023	
42		Management of biological diversity and biological resource[CAF Rules 2018, Under Rule (5)(2)(m)].	Maintenance of Biodiversity park, arboratum and conservency;	Case Specific		LS	15.00	March, 2023	
43			Establishment of Llyod Botanic Garden, Darjeeling			LS	25.00	March, 2023	
44			Herbal Interpretation Centre at Amlachati, Jhargram	Case Specific		LS	50.00	March, 2023	
45			Nature Interpretation Centre at Ayodhya Hill, Purulia	Case Specific		LS	10.00	March, 2023	
46			Conservation Center for Climbers & Lianas, Garhpanchkot	Case Specific	LS		8.49	March, 2023	
Total Net Present Value (80%)							5129.45		
47			Establishment, up-gradation and maintenance of modern nurseries and other planting stock production facilities for production of quality planting materials; [CAF Rule, 2018 under Rule (5)(3)-(a)]	Providing saplings to Central Armed Forces for plantation/Distribution to FPC/General public	5.23	55000	Nos	2.88	March, 2023

Sl. No.	Component of State Fund as defined in the CAF ACT and Rules	Broad category of Activity as indicated in CAF Rules, 2018	Activity	Rate (Rs.)	Physical quantum	Unit	Financial Requirement (Rs. in lakh)	Period required for achieving the measurable output
48	Net Present Value (NPV) Max 20%	Promoting conservation,sustainable use and documentation of biological diversity including preservation of habitats, conservation of land and folk varieties and cultivars,domesticated stocks and breeds of animals and microorganisms and chronicling of knowledge relating to biological diversity. [CAF Rule, 2018 under Rule (5)(3)-(b)]	Documentation of unique trees, aquatic vegetation in West Bengal.				12.00	March, 2023
49		Purchase and maintenance of equipment or devices used for communication and information technology for the purpose of protection of forest and wildlife [CAF Rule, 2018 under Rule (5)(3)-(c)]	Purchase of RT SET- Fixed - mobile RT set-, , Purchase of GPS apparatus, Purchase of Computer, printer to improve GIS LAB of working plan Circle.	Case Specific	LS	LS	40.62	March, 2023
50		Construction, up-gradation and maintenance of inspection paths, forest roads in forest area, fire lines, watch towers, check posts and timber depots; [CAF Rule, 2018 under Rule (5)(3)-(d)]	Repair of Forest Road Construction of Culvert- , Construction of Cause way.	Case Specific	LS	LS	153.90	March, 2023
51		Construction of residential and official buildings in forests for front line staffs deployed for protection of forest and wildlife; [CAF Rule, 2018 under Rule (5)(3)-(e)]	Major Repair of Beat Office , Major repair of Group C Quarters , Major repair of Group D Quarters,Repair of Range Office, Staff Barrack at Sirkabad	Case Specific	LS	LS	439.19	March, 2023
52			Renovation of Heritage forest museum at forester's school at Dowhill, Kurseong	Case Specific	LS	LS	9.91	March, 2023
53			Maintenance work of Working Plan South I office and Range office building	Case Specific	1	No	6.69	March, 2023
54			Renovation of FPC School Building at Kangsabati South Division		1	No	6.44	March, 2023
55			Improvised JFMC Strengthening activities in Darjeeling Hills	Case Specific	13	No	12.33	March, 2023
56			construction of Toilet in JFMC in Darjeeling Hills	Case Specific	4		2.00	March, 2023
57			e Green watch cell	Case Specific	LS		4.00	March, 2023
58			Monitoring of plantation works by Monitoring Wing of Forest Directorate & Third party monitoring of WB CAMPA works	Case Specific	LS		17.00	March, 2023
59		Independent concurrent monitoring and evaluation and third party monitoring of various works undertaken from State Fund; [CAF Rule, 2018 under Rule (5)(3)-(h)]	Compensatory Afforestation Data Base Management				20.00	March, 2023
60		Publicity-cum-awareness programme and exhibition on the various schemes being implemented by the State Authority from State Fund; [CAF Rule, 2018 under Rule (5)(3)-(i)]	Meeting, Documentary etc.				11.00	March, 2023
Total Net Present Value (20%)							737.96	
61	Interest 60% (not less than)	To offset the incremental cost of compensatory afforestation and penal compensatory afforestation at the increased wage rates; [CAF Rule, 2018 under Rule (6)(a)-(i)]	Cost escalation CA afforestation and Making of mound of CA older plantations at Malda Division				22.45	March, 2023
62		To offset the incremental cost of catchment area treatment plan at the increased wage rates [CAF Rule, 2018 under Rule (6)(a)-(ii)]	Cost escalation CAT Plan				20	March, 2023
63		For disbursement of salary and allowances of members and staffs, both regular and contractual, of the State Authority; [CAF Rule, 2018 under Rule (6)(a)-(iv)]	Disbursement of salary and allowances of members and staffs (contractual) of the State Authority	LS	LS		125	March, 2023
64		For disbursement of sitting fees and allowances to nominated members of the State Authority; [CAF Rule, 2018 under Rule (6)(a)-(v)]	Sitting Fees				2	March, 2023

Sl. No.	Component of State Fund as defined in the CAF ACT and Rules	Broad category of Activity as indicated in CAF Rules, 2018	Activity	Rate (Rs.)	Physical quantum	Unit	Financial Requirement (Rs. in lakh)	Period required for achieving the measurable output
65		Activities referred to in sub-rules (2) and (3) of rule 5 [CAF Rule, 2018 under Rule (6)(a)-(vi)]	Training of field staff/ CAMPA staff/ FPCS		LS		11.89	March, 2023
Total Interest 60%							181.34	
66	Interest 40% (not more than)	Management of office establishment; [CAF Rule, 2018 under Rule (6)(b)-(i)]					55	March, 2023
67		Office equipment including computers and peripherals and its maintenance for the State Authority; [CAF Rule, 2018 under Rule (6)(b)-(ii)]					20	March, 2023
68		Hiring of staff cars for the use of the officers and officials of the State Authority [CAF Rule, 2018 under Rule (6)(b)-(iii)]					26	March, 2023
69		Other contingencies for management of the State Authority, with the approval of the steering committee of the State Authority; [CAF Rule, 2018 under Rule (6)(b)-(v)]					5	March, 2023
70		OTHERS- OTHER ADMINISTRATIVE EXPENSES (HOSPITALITY / ENTERTAINMENT etc.)					1.5	March, 2023
71		OTHERS- PAYMENT OF PROFESSIONAL & SPECIAL SERVICE					8	March, 2023
72		House keeping & Security					2	March, 2023
Total interest <40%							117.5	
Grand Total							8105.23	


Form-VI
Annual Budget proposal of West Bengal State CAMPA for financial year 2022-2023
Submitted along with the Annual Plan of Operation
[see rule 35]

S.No.	Description	Current financial year 2022-23 (in Rs.)	Last Financial year 2021-22 (in Rs.)
1	a. Opening Balance of funds received from National Authority as on 1 st April (Including Interest Earned at State Level)	4,19,46,08,284.82	2,31,63,77,234.92
	b. Opening Balance of loans/grants etc. received as on 1 st April	-	-
2	Estimated Annual receipt of State Authority		
	(a) Receipt of fund by State Authorities from User agencies		1,93,14,76,132.90
	(b) Receipt of accrual of interest on State Fund		-
	(c) Receipt of Grants/loans/others of State Authority		-
	(d) Any Other Income		-
3	Total estimated funds available with State Authority (as on 1 st April)(1+2)	4,19,46,08,284.82	4,24,78,53,367.82
4.(i)	Annual Proposed Expenditure of State Authority out of State Fund		
	Activities to be undertaken from Interest (specify) under rule 6		
	Recurring Management Expenditure		
	i. Personnel services and benefits*	1,25,00,000.00	13,63,834.00
	ii. Administrative Expenses**	81,00,000.00	7,51,951.00
	iii. Other Administrative Expenses***	50,39,000.00	-
	iv. Any other Expenditure	42,45,000.00	-
	Activities to be undertaken from Net Present Value (specify) under rule 5		
	a. Non recurring Management Expenditure like Creation of capital Asset/	10,54,43,769.00	-
	b. Afforestation and other permissible activities	8,17,79,029.64	68,19,985.00
	c. Expenditure on Ongoing works		-
	d. Expenditure on New works	39,78,17,740.00	2,08,89,744.00
	e. Monitoring & Evaluation Expenditure	17,00,000.00	-
4(ii)	Compensatory Afforestation works	6,13,69,627.03	2,29,42,395.00
4(iii)	Catchment Area Treatment works	1,15,04,066.00	49,848.00
4(iv)	Wildlife Management works	12,10,25,000.00	4,27,326.00
4(v)	Other (specify)- Other administrative expenses.		-
4(vi)	Total estimated expenditure out of grants/loans etc.		-
5(i)	Estimated Gross Total Expenditure {4(i)+4(ii)+4(iii)+4(iv)+4(v)+4(vi)}	81,05,23,231.66	5,32,45,083.00
(ii)	Estimated payments to National Authorities out of funds received from user agency.		-
6	Total closing balance with State Authority		
	a. Closing balance of funds received from National Authority	3,38,40,85,053.16	4,19,46,08,284.82
	b. Closing balance out of receipt from User agencies		-
	c. Closing balance of grants/loans etc.		-

Note:- Rs.236,47,68,181 was received from National CAMPA vide memo no.11-100/2015-FC, dtd.29th August, 2019 in State Treasury.

Declaration

The budget proposal as mentioned above has been approved and adopted by the State Authority.
Date: 06.01.2022

Submitted by 
Member Secretary
State Authority
West Bengal

**“The cleanest way into the universe is
through a forest wilderness”**



Annual Plan of Operation (2022-2023)

**State Compensatory Afforestation
Fund Management and Planning
Authority**



Communication

**Office of the Principal Chief Conservator of Forests &
Chief Executive Officer, West Bengal Compensatory
Afforestation Fund Management and Planning Authority
(WB CAMPA)**

Aranya Bhawan, Block: LA-10A, Salt Lake City, Sector – III,
Kolkata: 700 098

Phone - Fax: (033) 2335 8581/7751,

e-mail: wbcampa@gmail.com

Visit us at: www.westbengalforest.gov.in,

<https://wbcampa.org>

