



Government of West Bengal
Directorate of Forests

**Office of the Principal Chief Conservator of Forests & Chief Executive Officer,
West Bengal Compensatory Afforestation Fund Management and Planning Authority
(WB CAMPA)**

Aranya Bhawan, Block: LA-10A, Salt Lake City, Sector – III, Kolkata: 700 106
Phone - Fax: (033) 2335 8581/7751, e-mail: wbcampa@gmail.com
Visit us at: www.westbengalforest.gov.in.

No. 846 /CAMPA/2C-04/23-24

Date: 06 /03/2023

To: The Chief Executive Officer
National CAMPA
Ministry of Environment, Forest and Climate Change
Govt. of India
Indira Paryavaran Bhawan
Jor Bagh, Aliganj
New Delhi – 110003

Sub: Submission of Annual Plan of Operation (APO) of 2023-24 of West Bengal State CAMPA

Sir,

With reference to above, the undersigned is sending herewith the Annual Plan of Operation (APO) of West Bengal CAMPA for the financial year 2023-24 for Rs. 86.90 crore, which has been approved by the Steering Committee of West Bengal CAMPA for your kind information and necessary action.

Encl: As stated above.

Yours faithfully,

Principal Chief Conservator of Forests &
CEO, West Bengal CAMPA

No. 847 /CAMPA/2C-04/23-24

Date: 06 /03/2023

Copy forwarded for kind information & necessary action to: -

1. The Additional Chief Secretary, Department of Forest, Govt. of West Bengal.
2. The Principal Chief Conservator of Forests (HoFF), West Bengal.

Principal Chief Conservator of Forests &
CEO, West Bengal CAMPA



Year- 2023-24

**Annual Plan of Operation
State Compensatory Afforestation Fund Management and Planning
Authority**



**Directorate of Forests
Government of West
Bengal
(State CAMPA, West
Bengal)**

CONTENTS

Sl No	Chapter	Details	Page No
1	Abstract	Abstract of the Activities & Financial Requirement	1-5
2	Part-I	Brief history and past performance	6-41
3	Part-II	Part-II: Activities to be undertaken for compensatory afforestation, additional compensatory afforestation, penal compensatory afforestation, catchment area treatment plan and for any other site specific scheme may be used as per site-specific schemes submitted by the State along with the approved proposals for diversion of forest land under the Forest (Conservation) Act, 1980 (69 of 1980) referred to in clause (a) of section 6 of the Act	42-65
4		District/ Forest Division wise details of new Compensatory Afforestation	43-55
5		District/ Forest Division wise details of Wildlife Management Plan	56-65
6		Part-III	Activities to be undertaken from Net Present Value and Interest Component referred in rule 5 and rule 6:
7	District/ Forest Division wise details of activities to be done in the State on specified activities referred to in rule 5 and rule 6.		
8	Location, estimated cost and implementation schedule of each activity proposed to be executed from State Fund to be provided District / Division wise.		
9	Details of maintenance works in physical and financial terms, proposed to be undertaken in the current financial year in the case of activities undertaken in the State on specified activities referred to in rule 5 and rule 6 undertaken in previous years which needs maintenance for its survival and sustainability.		
10	Part-IV	Measurable output of all physical activities and targets of each permissible activity along with the period required for achieving the measurable output	193-197

Abstract of Annual Plan of Operation for the Financial Year 2023-24, WB CAMPA

Sl. No.	Component of State Fund as defined in the CAF ACT and Rules	Broad category of Activity as indicated in CAF Rules, 2018	Activity	Rate (Rs.)	Physical quantum	Unit	Financial Requirement (Rs. in lakh)
Mandatory/Essential works as per the FCA Diversion.							
1	Compensatory Afforestation	Compensatory Afforestation	Advance work (Details in Page No-43)	Case Specific	91.923	Ha	11.76
2			Advance cum Creation Works (Details in Page No- 44)	95900	7.4354	Ha	7.13
3			Creation of Plantations Work (Details in Page No- 45-47)	Case Specific	321.658	Ha	348.12
4			Maintenance of older plantations (re-stocking & re-filling work) (Details in Page No- 48-55)	Case Specific	772.512	Ha	154.66
Total Compensatory Afforestation							521.67
5	Catchment Area Treatment Plan	Teesta Lower Dam Project-III by NHPC.	CAT Plan by NHPC:- Bamboo plantation, Gap plantation, Crete Wall, CC wall, Broom Grass plantation, Medicinal plants plantation etc.				
6		Teesta Lower Dam Project-IV by NHPC.	CAT Plan by NHPC:- Construction of Plum Sausage walls, Catch Water drain etc.				
7		Catchment Area Treatment Plan by NTPC (Rammam Hydro Project).	CAT Plan by NTPC (Rammam Hydro) Project :- Afforestation, Gap Plantation, Nursery development, Fuel & Fodder plantation & Catch Water Drain etc.				
Total Catchment Area Treatment Plan							0.00
8	Wildlife Management Plan	Wildlife Management Plan	1) Jhanjra Coal Mining project under Durgapur Forest Division:- Redigging of ED - water harvesting structure for elephant, Construction of Earthen Dam (Details in Page No- 56)	Case Specific	LS		21.00
9			Wildlife Management Plan 1000 MW Turga Pumped Storage Project (Details in Page No- 57)	Case Specific		LS	24.48
10			Wildlife Management Plan Sevok Rangpo Railway Project (Details in Page No- 58-65)	Case Specific		LS	1512.75
Total Wildlife Management Plan							1558.23
11		Artificial Regeneration[CAF Rules 2018, Under Rule (5)(2)(b)]	Advance work (Details in Page No-67-68)	Case Specific	280.39	Ha	29.13
12			Advance Works for Avenue/ Strip Plantation in non-forest areas (Details in Page No- 69-70)	12900	168.00	Km	21.67
13			Creation of Plantation (Details in Page No- 71-72)	Case Specific	320.46	Ha	279.79
14			Maintenance of older plantations (re-stocking & re-filling work) (Details in Page No- 73-74)	Case Specific	569.67	Ha	83.67
15			Maintenance of older Gap plantations (re-stocking & re-filling work) (Details in Page No- 75-76)	Case Specific	359.00	Ha	19.01

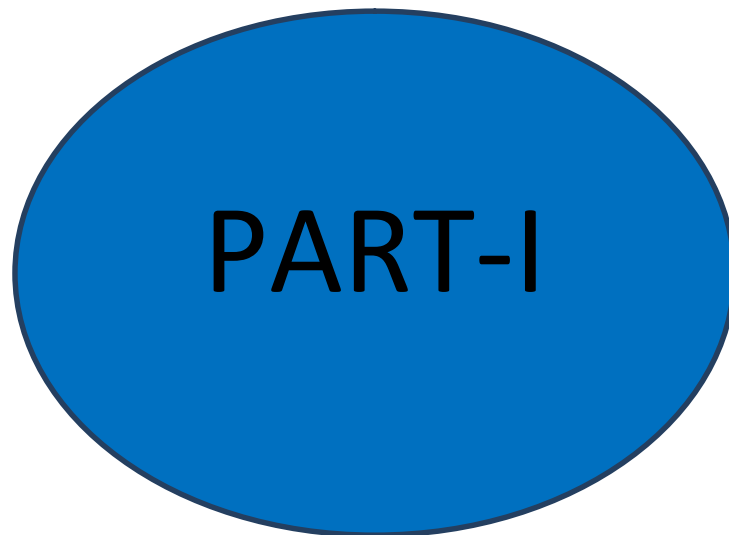
Sl. No.	Component of State Fund as defined in the CAF ACT and Rules	Broad category of Activity as indicated in CAF Rules, 2018	Activity	Rate (Rs.)	Physical quantum	Unit	Financial Requirement (Rs. in lakh)
16	Net Present Value (NPV) Min 80%	Protection of plantation and Forest [CAF Rules 2018, Under Rule 5(2)(d)].	Engagement of Labour from JFMC to help staff in forest protection, purchase of searchlight and battery, Hiring of vehicle for patrolling. (Details in Page No- 77-92)	Case Specific	LS	LS	218.66
17			Setting up of forest boundary Pillar (Details in Page No-93)	4000	1618	Nos	59.98
18			Digitization of Forest Boundary by Dept. of Science, Technology and Biotechnology, GoWB. (Details in Page No-121)	Case Specific	LS	LS	12.38
19			Procurement of Motorcycles (125 CC) for frontline lady staffs and frontline staffs of urban areas	100000	300.00	No	300.00
20		Forest Fire prevention and control operations-[CAF Rules 2018, Under Rule (5)(2)(f)].	Maintenance of fireline, engagement of fire watcher & purchase of fire control equipment (Details in Page No-94-120)	Case Specific	LS	LS	317.09
21		Improvement of wildlife habitat as provided in the approved wildlife management plan or working plan; [CAF Rules 2018, Under Rule (5)(2)(i)]	Cut back of grass land, solar power in remote protection tower, water retention structure, Advance cum Creation of Grass Fodder plantation, overwood removal etc. & eradication of obnoxious weed (Details in Page No-122-128)	Case Specific	LS	LS	177.41
22			Setting up Post Mortem room & Veterinary Care Centre in Jaldapara Wildlife Division (Details in Page No-129)	Case Specific	LS	LS	40.00
23			Engagement of elephant trackers, Erection of energised fencing, Digging of elephant proof trenches, hiring of Vehicle including POL, Installation of Solar light to reduce Human-elephant Conflict (Details in Page No-130-170)	Case Specific	LS	LS	380.23
24			Creation of Fodder plantation (40 Ha), Teak felling operation (20 Ha.), Felling operation over 20 Ha(firewood), Creation of Grassland/Meadow, Water Hole creation in Buxa Tiger Reserve (Details in Page No-171)	Case Specific	LS	LS	217.00
25			Control of Maling Bamboo infestation at Sinchal WLS (Details in Page No-172)	200000	10.00	Ha	20.00
26			Procurement of Tranquilizing Gun, Accessories and Drugs by Wildlife Wing (Details in Page No-173)	LS	LS	LS	40.00

Sl. No.	Component of State Fund as defined in the CAF ACT and Rules	Broad category of Activity as indicated in CAF Rules, 2018	Activity	Rate (Rs.)	Physical quantum	Unit	Financial Requirement (Rs. in lakh)	
27		Establishment, operation and maintenance of animal rescue centre and veterinary treatment facilities for wild animals; [CAF Rules 2018, Under Rule (5)(2)(k)]	Supply of vet medicine & feed in rescue centre and Vet unit by Wildlife Wing (Details in Page No-174)	LS	LS	LS	17.50	
28		Supply of wood-saving cooking appliances and other forest produce saving devices in forest fringe villages as specified by the National Authority from time to time; [CAF Rules 2018, Under Rule (5)(2)(l)]	Solar electrification in remote establishment of front line staff at Sundarban Tiger Reserve (Details in Page No-175)	800000	3.00	Nos	24.00	
29		Management of biological diversity and biological resource [CAF Rules 2018, Under Rule (5)(2)(m)].	Preparation of REDD+ actional plan by ICFRE		1.00	No	10.00	
		Total Net Present Value (80%)						2267.52
30	Net Present Value (NPV) Max 20%	Construction, up-gradation and maintenance of inspection paths, forest roads in forest area, fire lines, watch towers, check posts and timber depots; [CAF Rule, 2018 under Rule (5)(3)-(d)]	Repair of Forest Road (144.83 km), Construction of Culvert (26 Nos) (Details in Page No-176-180)	Case Specific	LS	LS	120.96	
31		Construction of residential and official buildings in forests for front line staffs deployed for protection of forest and wildlife; [CAF Rule, 2018 under Rule (5)(3)-(e)]	Major repair of Group C Quarters, Major repair of Group D Quarters for frontline staffs (Details in Page No-181-189)	Case Specific	LS	LS	187.00	
32			Improvised JFMC Strengthening activities in Darjeeling Division (Details in Page No-190)	Case Specific	13	No	36.76	
33			Construction of Toilet in JFMC in Darjeeling Division (Details in Page No-191)	50000	28		14.00	
34		Independent concurrent monitoring and evaluation and third party monitoring of various works undertaken from State Fund; [CAF Rule, 2018 under Rule (5)(3)-(h)]	Monitoring of plantation works by Monitoring Wing of Forest Directorate & Third party monitoring of WB CAMPA works	Case Specific	LS		14.00	
35	Publicity-cum-awareness programme and exhibition on the various schemes being implemented by the State Authority from State Fund; [CAF Rule, 2018 under Rule (5)(3)-(i)]	Publicity-cum-awareness					5.00	
		Total Net Present Value (20%)						377.72

Sl. No.	Component of State Fund as defined in the CAF ACT and Rules	Broad category of Activity as indicated in CAF Rules, 2018	Activity	Rate (Rs.)	Physical quantum	Unit	Financial Requirement (Rs. in lakh)
36	Interest 60% (not less than)	To offset the incremental cost of compensatory afforestation and penal compensatory afforestation at the increased wage rates; [CAF Rule, 2018 under Rule (6)(a)-(i)]	Cost escalation of CA/Addl. CA/Penal CA/ Safety Zone Afforestation				5
37		For disbursement of salary and allowances of members and staffs, both regular and contractual, of the State Authority; [CAF Rule, 2018 under Rule (6)(a)-(iv)]	Disbursement of salary and allowances of members and staffs (contractual) of the State Authority	LS	LS		125
38		For disbursement of sitting fees and allowances to nominated members of the State Authority; [CAF Rule, 2018 under Rule (6)(a)-(v)]	Sitting Fees				2
39		Activities referred to in sub-rules (2) and (3) of rule 5 [CAF Rule, 2018 under Rule (6)(a)-(vi)]	Training of field staff/ CAMPA staff/ FPCs		LS		40
Total interest 60%							172.00
40	Interest 40% (not more than)	Management of office establishment; [CAF Rule, 2018 under Rule (6)(b)-(i)]					60
41		Office equipment including computers and peripherals and its maintenance for the State Authority; [CAF Rule, 2018 under Rule (6)(b)-(ii)]					3
42		Hiring of staff cars for the use of the officers and officials of the State Authority [CAF Rule, 2018 under Rule (6)(b)-(iii)]					20
43		Other contingencies for management of the State Authority, with the approval of the Steering Committee of the State Authority; [CAF Rule, 2018 under Rule (6)(b)-(v)]					1
44		OTHERS- OTHER ADMINISTRATIVE EXPENSES (HOSPITALITY / ENTERTAINMENT etc.)					2
45		OTHERS- PAYMENT OF PROFESSIONAL & SPECIAL SERVICE-OTHER CHARGES					15
46		House keeping & Security					2
Total interest <40%							103
Total (A)							5000.14

Sl. No.	Component of State Fund as defined in the CAF ACT and Rules	Broad category of Activity as indicated in CAF Rules, 2018	Activity	Rate (Rs.)	Physical quantum	Unit	Financial Requirement (Rs. in lakh)
		Component		Amount (Rs. in lakh)	%		
		Compensatory Afforestation		521.67			
		Catchment Area Treatment Plan		0.00			
		Wildlife Management Plan		1558.23			
		NPV 80%		5957.52	94.04		
		NPV 20%		377.72	5.96		
		Interest 60%		172.00	62.545		
		Interest 40%		103.00	37.455		
		Total		8690.14			

Addendum of APO for 2023-24							
Sl. No.	Component of State Fund as defined in the CAF ACT and Rules	Broad category of Activity as indicated in CAF Rules, 2018	Activity	Rate (Rs.)	Physical quantum	Unit	Financial Requirement (Rs. in lakh)
47	NPV 80%	Voluntary relocation of villages from Protected Areas-[CAF Rules 2018, Under Rule (5)(2)(h)].	Voluntary relocation of Bhutiya Busty village in Buxa Tiger Reserve (Details in Page No-192)	1500000	51	Family	765
48			Voluntary relocation of Gangutia village in Buxa Tiger Reserve (Details in Page No-192)	1500000	195	Family	2925
Total (B)							3690
Grand Total (A+B)							8690.14



Brief history and past performance

1 (a) - Brief description of forest in the state

The State of West Bengal, located in the eastern part of India has a geographical area of 88,752 sq. km, which is 2.70% of the geographical area of the country. The State lies between 21°29'N to 27°13'N latitude and 85°50'E to 89°52' E longitude and shares international border with Bangladesh in the east, Nepal in the northwest and Bhutan in the northeast. The State is also bordered by Sikkim in the north, Assam in the east, Bihar & Jharkhand in the west and Odisha and the Bay of Bengal in the south. The State has two natural divisions viz. the North Himalayan and the south Alluvial Gangetic Plains.

The state of West Bengal has a recorded forest area of 11,879 sq km which constitutes 13.48% of the total geographical area of the state.

The forest areas are classified into three categories-

- (i) Reserved Forest with an area of 7054 sq. km.
- (ii) Protected forest with an area of 3772 sq. km &
- (iii) Unclassed State Forest with an area of 1053 sq. km.

The forest cover includes both notified forest area and Afforestation created outside forest and it constitutes 21.30% of the geographical area of the state (SFR-2019).

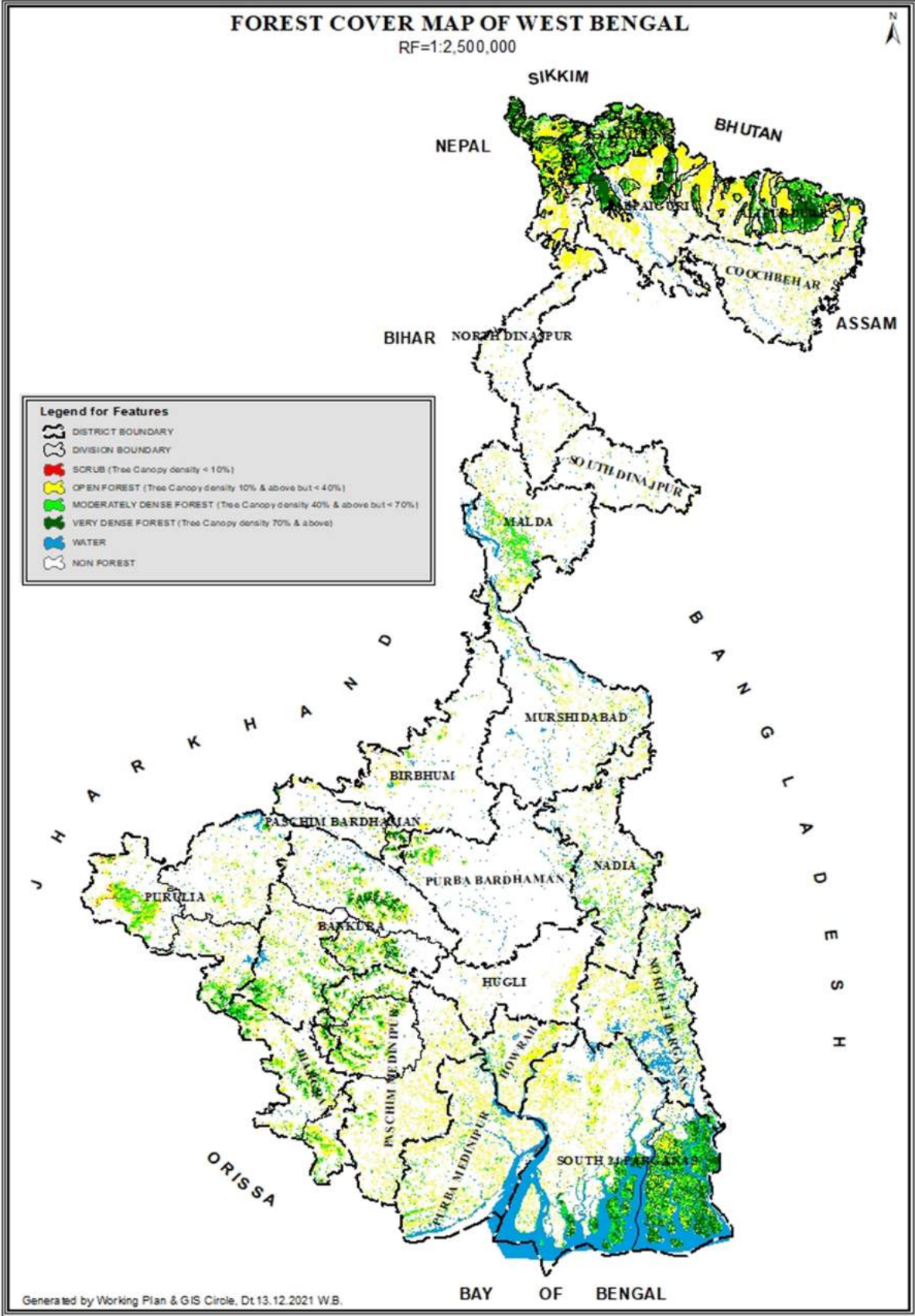
The distribution of vegetation in northern West Bengal varies with elevation and precipitation; the foothills of the Himalayas are densely wooded with Sal and other tropical evergreen trees. The forest becomes predominantly subtropical above 1,000 meters and above 1,500 meters temperate forest trees like Oaks, Conifers and Rhododendrons predominate. The forest of southwest Bengal is dry deciduous and major species in Sal and its associates. As per the Champion & Seth Classification of Forest Types (1968), the forests in West Bengal belong to eight Forest Type Groups, which are further divided into 30 Forest Types. West Bengal is one the pioneering States in implementing Joint Forest Management.

There are 11 territorial Circle in the state. The forest of northern part of the forest is enriched in bio diversity. There are 6 National Parks, 16 wildlife sanctuaries, 2 Tiger Reserve & 2 elephant reserves in the state. The Sundarban Biosphere Reserve is the only biosphere reserve and it is a UNESCO World Heritage Site.

The State supports approximately 7.54% of the population. The population density of the State with 1029 persons per sq. km is one of the highest in the country. The 19th Livestock Census 2012 has reported a total livestock population of 30.35 million. The demand of the huge population on the limited natural resources i.e. the land and forests exerts a tremendous negative impact on these resources.

The three main rivers of the northern part of the state viz. Teesta, Torsa and Jaldhaka are tributaries of river Brahmaputra. The rivers Ganga and Hooghly flowing through the central part of the State drain into the Bay of Bengal forming the famous Sundarbans. Climate varies from moist tropical in the southeast to dry tropical in the southwest and from subtropical to temperate in the mountains of north.

The annual rainfall ranges between 900 mm in Southwest to 5,000 mm in parts of the north. The annual temperature varies from sub-zero in the hills during the winter to about 46°C in southern parts during the summer.



Part – (b) Compensatory Afforestation, other forestry and related schemes (physical and financial) including Catchment Area Treatment, Wildlife Management and community development works and activities carried out therein in the State in last five years from the State Fund, in tabular form.

Sl. No.	Activity	2017-18		2018-2019		2019-2020		2020-2021		2021-22	
		Physical	Financial (Rs.)	Physical	Financial (Rs.)	Physical	Financial (Rs.)	Physical	Financial (Rs.)	Physical	Financial (Rs.)
1	Compensatory Afforestation (Ha.)	86.66	79,47,450.00	268.65	1,65,51,387.00	97.71	71,14,040.00	122.42	1,05,31,107.35	282	1,97,43,745.00
2	Catchment Area Treatment Plan	Sausage wall-1705 m3, Palisade-1500 rmt,	57,33,946.00	Sausage wall-1227.92 m3, Palisade-2500 rmt, Diversion drains-881.41 rmt, DRM wall-300 m3, CRM wall-380 m3, box trench-3000 nos, Bamboo plantation-0.50 ha, plum wall-100 m3, slip plantation-2 ha & other vegetative measures-700 rmt.	1,03,21,035.00	25m3 DRM Wall, 618 m3 Boulder Sausage wall & 170 rmt Bamboo Palisade	20,56,933.00	-	-	Construction of Arboratum & Orchidarium	3,75,000.00
3	Wildlife Management Plan	-	1,06,91,344.00	-	-	-	-	Bamboo Plantation 5 ha. & Fodder Plantation 4 ha	6,46,558.00	Making new road for easy movement of hiring vehicle using Wild Elephant driving (2 km); Quick Response Teams/ Rapid Response Teams; Forest Management Centres	16,97,548.00
4	Net Present Value										
	Plantation	-	-	-	-	Artificial Regeneration-265 ha	1,76,06,394.00	Gap filling Plantation -145 ha	90,92,779.00	Gap filling Plantation -215 ha	82,63,661.00
	Others			Construction of Toilets in JFMCs-649 nos, Micro plan activities in JFMC-486 nos, Earthen Dam-5 nos, Dug wells-8 nos, Deep Tube well-9 nos, Village Road Repairing-7 km, Compost unit-4 nos, 1. Training to JFMCs-12 nos, 2. Training of Staffs-5 nos, 2022 rmt (wove wire fencing at Nursery), SMC Work(Gully plugging-25 nos, Contour trenches/Diversion Drains-300 rmt), Water harvesting structure-9 nos, Monitoring & evaluation of CA plantations-984.0117 ha,1. Construction of Group-C Quarter-8 nos & Group D-13, 1. Maintenance of Group-C-115 nos, Group-D-534 nos, Barrack-3 nos,	15,29,17,430.15	Micro plan activities in JFMCs Areas-50 nos, 6. Construction of Toilets in JFMCs-117 nos,7. Construction of Boundary Wall in Bagdogra Range under Kurseong Division -144 mts + 4.7 mts gate x 2 mts high above tie beam, 8. Construction and Maintenance of Group C Quarter-2 nos, Maintenance / Renovation of Group C Quarter-5 nos & Group D-33 nos, Purchase of Boat for patrolling-1 nos	7,57,26,042.34	Tall seedling-247500 nos, Grafted Seedling-6200 nos, Monitoring of plantation-918.05 ha, Construction of Beat Office-1 nos, Construction of Range Office-1 nos, Construction of Group D-Quarter-2 nos, Maintenance/Renovation of Group C-5 nos & D-Quarter-12 nos, Supply of Agricultural Implements-81 nos & Research activities like New clonal Orchard - 2 nos, Upgrading of Mist Chamber - 3 nos, Renovation of permanent mist chamber- 3 nos, Maintenance of clonal multiplical Garden- 2 nos.	3,34,54,323.00	Raising quality planting materials for mitigate air pollution in NACs (154000 Nos); Research activities; Elephant Depredation; Repair of Group-C Quarters (113 Nos.); Repair of Group-D Quarters (219 Nos)	8,31,77,861.00
5	Community Development Plan (JFM related works)	-	2,74,23,322.50	-	1,74,99,860.00	-	9,34,800.00	Supply of Agriculture Implement-Kamco Power Tiller -15 nos, Sprayer Machine -26 nos, Paddy Thresher-26 nos, hand tiller Machine-14 nos.	49,87,035.00		-
Total			5,17,96,062.50		19,72,89,712.15		10,34,38,209.34		5,87,11,802.35		11,32,57,815.00

Part- I (c) Forestry and other related schemes (physical and financial) and activities carried out therein in the State in previous years from the fund received under other schemes of the Government in tabular form.

SL. NO.	Scheme	Activity	Financial (In Lakhs)
1	Integrated Development of Wildlife Habitats	In-situ conservation & Multiplication of Batagur Baska in STR, Improvement of housing & breeding facilities of Vulture Conservation & Breeding Centre at Rajabhatkhawa, Red Panda augmentation in Singalila National Park & Neora Valley National Park	1415.97
2	Project Tiger	Implementation of the Project Tiger in BTR and STR	1708.01
3	Project Elephant	Protection & Conservation of Elephant	197.04
4	Forest Fire Prevention & Management	Procurement of fire fighting equipments, construction of Watch Tower, Water Storage Tanks, Arrangement of awareness campaign, Pre-fire season workshop, training & capacity building, research and monitoring activities	838.53
5	National Mission for Green India	Eco-Restoration Plantation, Strip Plantation, Urban & Peri Urban Plantation, Abandoned Mining (advance, creation & maintenance)	1527.33

Part- I (d)-Year wise total forest area diverted in the various districts/ forest divisions of the state since 1980, in tabular form

Sl. No.	Name of project	Proposal No.	Year	Name of Division	Total Area (Ha.)
1	Kangsabati Minor irrigation project	FP/WB/IRRIG/173/1982	1982	Purulia	55.32
2	Construction of transmission line /1983		1983	Jalpaiguri	6.14
3	Digging of Irrigation Canal/1983. (JANGAL MAHAL MINOR IRRIGATION PROJECT) Plantation done in Canal bank	FP/WB/IRRIG/71/1983	1983	Burdwan	29.87
4	Construction of transmission line(00 KV LINE BY NTPC)	FP/WB/TRANS/223/1983	1983	Burdwan	4.58
5	Construction of transmission line (220 KV LINE FROM DURGAPUR TPS TO BIDHAN NAGAR)	FP/WB/TRANS/106/1983	1983	Burdwan	3.8
6	Construction of transmission line(132 KV LINE FROM BISHNUPUR TO HIZLI)	FP/WB/TRANS/646/1984	1984	Bankura	4.925
7	Neora valley Water Supply /1985	FP/WB/WATER/74/1985	1985	Gorumara Wildlife	19.855
8	construction of transmission line (220 KV LINE FROM BIDHAN NAGAR SS TO DPL TPP)	FP/WB/TRANS/38/1985	1985	Burdwan	3.8
9	Mejhia Thermal Power project.	GOI no.8-333/85-F(C), dtd.06.03.1986	1985	Bankura	306
10	construction of Transmission Line(132 KV LINE FROM RANGIT TO SILIGURI) /1986.	FP/WB/TRANS/200/1986	1986	Darjeeling	9.18
11	construction of Bakreswar Thermal power project	FP/WB/THE/116/1986	1986	Birbhum	81.5
12	Construction of main project of MTPS vide no.8-333/85-FC, dated.06.03.1986.	F.No.8-333/85-FC, dated.06.03.1986	1986	Bankura(N)	10
13	Laying of MS pipeline of M.I. Department	FP/WB/IRRIG/205/1986	1986		0.018
14	construction of transmission line /1987	FP/WB/TRANS/63/1987	1987	Jalpaiguri	18.93
15	construction of Approach Road to Teesta Barrage Project.	FP/WB/ROAD/103/1989	1989	Darjeeling	1.65

Sl. No.	Name of project	Proposal No.	Year	Name of Division	Total Area (Ha.)
16	construction of Approach Road to Teesta Bridge.	FP/WB/ROAD/462/1989	1989	Darjeeling	1.77
17	Construction of Transmission Line/1989	FP/WB/TRANS/215/1989	1989	Purulia	11.326
18	Construction of Transmission Line/1989	FP/WB/TRANS/295/1989	1989	Purulia	4.33
19	West Bengal Khadi& Village Industries Board for Construction of a Common facility Centre and sales outlet at susunia under Bankura North forest division.	FP/WB/OTHERS/133/1990	1990	Bankura(N)	0.1169
20	Joya Clay Mining Lease/1991	FP/WB/MIN/270/1991	1991	Bankura	8.44
21	Mining Lease(MINING TO M/S ECL (COAL MINING)).	FP/WB/MIN/205/1992	1992	Durgapur	90.3
22	Construction of Transmission Line of MTPS vide no.8-171/91-FC, dated.24.04.1992.	F.No.8-171/91-FC, dated.24.04.1992	1992	Bankura(N)	4.04
23	shifting of Khunia forest Village/1993	FP/WB/OTHERS/383/1993	1993	Jalpaiguri	45
24	MINING LEASE TO ARUN KUMAR BANERJEE PROP OF JAYA CLAY MINES	FP/WB/Min/271/1991	1993	Bankura	22.688
25	laying of Transmission Line/1995		1995	Raiganj	0.18
26	Baikunthapur& Jalpaiguri in favour of Teesta Barrage Project	FP/WB/IRRG/488/1989	1995	Jalpaiguri, Baikunthapur	12.95
27	Teesta Barrage Project	FP/WB/IRRG/489/1989	1995	Darjeeling	47.418
28	Extension of Madarihat Tourist Lodge/1996		1996	Jaldapara Wildlife	0.5
29	Mining Lease(PARASEA OPEN CAST PROJECT OF ECL)	FP/WB/MIN/76/1996	1996	Burdwan	15.5
30	Construction of Saw Mill (Diverted land 0.65 ha) /1997	FP/WB/OTHERS/95/1997	1997	Darjeeling	0.65
31	Construction of Saw Mill/1997	FP/WB/OTHERS/93/1997	1997	Jalpaiguri	0.46
32	Forest land for construction of Saw Mill/1997	FP/WB/OTHERS/94/1997	1997	Jalpaiguri	1.83

Sl. No.	Name of project	Proposal No.	Year	Name of Division	Total Area (Ha.)
33	Transmission Line. (220 KV/DC LILO LINE BAKRESWAR TPP TO VIDHANNAGAR)	FP/WB/TRANS/92/1997	1997	Burdwan	2.73
34	Construction of Fabrication Co./1997	9-98/FCE/722, dtd. 22.02.1999	1997	Medinipur	6.56
35	Construction of Plants water system to BRP(kreswar Thermal power project)	FP/WB/TRANS/256/1998	1998	Birbhum	14.7
36	Construction of hydro.Elec.Project of HPPL/1999	FP/WB/HYD/300/1999	1999	Darjeeling	3.02
37	Forest land for Addl. Land to PPSP (EG)/1999	8-121/99-FC(Vol-2), dtd.28.01.2003	1999	Purulia	31.32
38	Addl.land to P.P.S.P(stg)/1999	8-121/99-FC(Vol-2), dtd.28.01.2003	1999	Purulia	9.07
39	Pipe line for crude oil(HALDIA-BARAUNI LOOP PIPE LINE OF IOC)	FP/WB/OTHERS/340/2000	2000	Burdwan	0.847
40	Pipe line for M. water Project /2000	FP/WB/WATER/341/2000	2000	Bankura	0.08
41	Mining Lease[MINING LEASE TO INTEGRATED COAL MIINING (P) LTD OF CESCL (COAL MINING)]	FP/WB/MIN/202/1996	1996	Burdwan	158
42	laying of transmission Line/2002	FP/WB/TRANS/287/2002	2002	Darjeeling	1
43	COLLECTION OF BOULDER FROM RIVERBED	FP/WB/OTHERS/336/1998	2003		141.48
44	132 MW Teesta Low Dam Project stage-IV in favour of NHPC	FP/WB/HYD/720/2003	2004	Darjeeling	302.49
45	Ranchi-Maithan Transmission line of power grid.	FP/WB/TRANS/1589/2005	2005	Kangsabati (N) & Purulia	10.07
46	160 MW Teesta Low Dam Project stage-IV in favour of NHPC	FP/WB/HYD/744/2004	2006	Gorumara Wildlife	342.95
47	Siliguri-Singtam Transmission line of Power Grid(CA for Darjeeling Division 14.861 ha)	FP/WB/TRANS/1336/2006	2006	Darjeeling	47.88
48	Lying of Pipe Line by Oil (WI).	FP/WB/OTHERS/2279/2006	2006	Jaldapara Wildlife	35.885
49	Overhead Water Tank of Durgapur Municipal Corporation.	4485-For/FR/O/L/10T-14/06, dtd.29.12.2006	2006	Durgapur	0.133

Sl. No.	Name of project	Proposal No.	Year	Name of Division	Total Area (Ha.)
50	Construction of bridge at Hatikra(CONSTRUCTION OF A BRIDGE OVER BAKRESWAR RIVER.)	FP/WB/OTHERS/2282/2006	2006	Birbhum	0.607
51	Transmission line at Digsuli in favour of WBSEB	4473-For/FR/O/L/10T-16/06, dtd.28.12.2006	2006	Bankura (S)	0.495
52	UNDERGROUND OIL PIPELINE FOR IOL LIMITED IN DARJEELING DISTRICT OF WEST BENGAL	FP/WB/OTHERS/2280/2006	2006	Baikunthapur, Darjeeling	18.531
53	CONSTRUCTION OF TAREKESWAR-BISHNUPUR NEW BROAD GAUGE LINE.	FP/WB/RAIL/1884/2007	2007	Panchet	31.76
54	IN FAVOUR OF LANCO ENERGY PVT. LTD. FOR PROPOSED CONSTRUCTION ROAD OF TEESTA STAGE - VI./2006	FP/WB/ROAD/1885/2007	2007	Kalimpong	0.6935
55	Power Evacuation system of TLDP-III & IV by NHPC under Kalimpong & Baikunthapur	FP/WB/TRANS/991/2007	2007	Kalimpong & Baikunthapur	134.147
56	Construction of Road to Ash-pond of MEJIA THERMAL POWER STATION OF DVC.	FP/WB/ROAD/1628/2008	2008	Bankura(N)	2.98
57	Santaldih-Bishnupur Transmission line.	FP/WB/TRANS/1622/2008	2008	Kangsabati (N)	16.618
58	Midnapur - Jhargram Transmission line of WBSETCL (Bagdubi)	FP/WB/TRANS/1627/2008	2008	Medinipur	0.02
59	Midnapur - Jhargram Transmission line of WBSETCL (Jamsole))	FP/WB/TRANS/1626/2008	2008	Medinipur	0.03
60	SSB for construction of Border out post at Phoolkhola by 29th Bn.		2008	Darjeeling	0.92
61	construction of Border outpost at Lamtadhura by 29th Bn.	FP/WB/OTHERS/1624/2008	2008	Darjeeling	0.6
62	LAYING OF UNDERGROUND HIGH TENSION LINE AT SALLUGARAH, SARASWATIPUR IN BAIKUNTHAPUR DIVISION	FP/WB/TRANS/1623/2008	2008	Baikunthapur	0.015
63	Durgapur-Jamshedpur Trans. Line of Power Grid in Bankura (N)& (S),Durgapur, Kangsabati	FP/WB/TRANS/1616/2008	2008	Bankura (N) & (S), Durgapur, Kangsabati (N) & Kangsabati (S)	30.547

Sl. No.	Name of project	Proposal No.	Year	Name of Division	Total Area (Ha.)
64	Bankura-Mukutmanipur Rly. Line (MUKUTMANIPUR BROAD GAUGE RAILWAY LINE BY SE RAILWAY)	FP/WB/RAIL/1621/2008	2008	Bankura (S)	14.3117
65	Drinking water project of Salesian College/2008	FP/WB/WATER/1629/2008	2008	Darjeeling (T) of DGHC (now GTA)	0.075
66	Maithon-Jamshedpur (LILO-Mejia) Transmission Line of Power Grid.	FP/WB/TRANS/1450/2009	2009	Bankura(N)	2.1
67	Senchel Wildlife Sanctuary in favour of PHE Dept.		2009	Darjeeling Wildlife	0.99
68	construction of immigration check post at Rangbong 5 by SIB, Govt. of India.	FP/WB/OTHERS/1449/2009	2009	Darjeeling	0.02
69	Barjore Block OCCMP by Bengal-EMTA Coal Mines Ltd)	FP/WB/MIN/1452/2009	2009	Birbhum	4.89
70	CONSTRUCTION OF FERRO ALLOYS PROJECT BY M/S BISHAN DAYAL GOYAL & SONS	FP/WB/OTHERS/1650/2010	2010	Bankura North	2.74
71	construction of Alternate Link Road from Teesta-Takdah Valley to NH-31 by NHPC.	FP/WB/ROAD/1448/2009	2010	Darjeeling	1.72
72	improvement of NH- 31A (Sevok- Gangtok road between km.20.00 to km.27.90) by 764 BRTF.	FP/WB/ROAD/1641/2010	2010	Darjeeling	29.5
73	Improvement of NH-31A (km. 16.00 to km. 28.00.) [IMPROVEMENT OF SEVOK-GANGTOK NH-31A BY 764 BRTF.]	FP/WB/ROAD/1649/2010	2010	Darjeeling	0.32
74	IMPROVEMENT OF SEVOK-GANGTOK NH31A BY 87 RCC OF BRO[Improvement of NH-31A (km.4.300 to km.14.075)]	FP/WB/ROAD/1642/2010	2010	Kurseong	5.6805
75	IMPROVEMENT OF SEVOK-GANGTOK NH 31A BY THE 87 RCC (4.00TO 14.00 KM)- Kalijhora-Lohapool (km. 4.00 to km.14.23)	FP/WB/ROAD/1646/2010	2010	Kurseong	0.28

Sl. No.	Name of project	Proposal No.	Year	Name of Division	Total Area (Ha.)
76	Improvement of Kalimpong Algarah By Pass Road under Kalimpong Division by BRTF	FP/WB/ROAD/7663/2010	2010	Kalimpong	1.92
77	Improvement of Teesta-Rangpo (km. 29.00 to km.) 52.10)/2010	FP/WB/ROAD/1648/2010	2010	Kalimpong	0.856
78	Maithon to Mejia Transmission Line of Power Grid /2010	FP/WB/TRANS/1647/2010	2010	Bankura(N)	3.898
79	Suppl. Propls, TLDP-III of NHPC(RECONSTRUCTION OF ROAD BENCH OF NH-31 OF NHPC.)	FP/WB/ROAD/1614/2008	2011	Darjeeling	7.595
80	TLDP-III of NHPC(RECONSTRUCTION OF ROAD BENCH OF NH-31 OF NHPC.)	FP/WB/ROAD/1615/2008	2011	Darjeeling	7.595
81	Border Outpost at Khumani by 10th Bn., SSB/2011.) (State Approved Additional Proposal)	GOI Released no.2550-For/L/10T-14/2011, dtd.21.10.11	2011	Kalimpong	1
82	laying of Bongaigaon-Siliguri Transmission Line of East-North Interconnection Co.	FP/WB/TRANS/1693/2011	2011	Cooch Behar	1.564
83	construction of Raghunathpur TPS-Ranchi Transmission line by Power Grid.	FP/WB/TRANS/1716/2011	2011	Purulia	2.396
84	Godapeasal Industrial Park of WBFDCL Ltd)	FP/WB/OTHERS/1715/2011	2011	Medinipur	4.03
85	CPWD, Malda for construction of Indo-Bangladesh Border Road at Mouza- Pathar Mahadevbati	FP/WB/ROAD/3558/2011	2011	Malda	1
86	Construction of Water Reservoir by SSB under Darjeeling.	1526-For/FR/O/L/1OT-8/2012	2012	Darjeeling	0.0006
87	Construction of Transmission Tower & drawl of Transmission line by DVC.	FP/WB/TRANS/1691/2012	2012	Bankura(N)	1.971
88	construction of Raghunathpur TPS-Ranchi Transmission line by DVC.	FP/WB/TRANS/688/2012	2012	Kangsabati (N)	0.854

Sl. No.	Name of project	Proposal No.	Year	Name of Division	Total Area (Ha.)
89	S. N. Bose national Centre for Basic Sciences for setting of Astronomical Observatory at Panchet Hill top	FP/WB/Others/7664/2012	2012	Kangsabati (N)	2
90	Construction of Raghunathpur Forestry Training Institute at Hijli by FTC Jhargram.	3195-For/O/L/1 OT-17/2012, dtd.05.12.2013	2012	Kharagpur	1
91	In favour of North Frontier Railway, Jalpaiguri for construction of Sivok-Rangpo New Broad Gauge Railway Line.	FP/WB/RAIL/4663/2012	2012	Darjeeling	86.626
92	Rammam H.E.P. stage-I	FP/WB/HYD/197/1992	2012	Darjeeling	2.6
93	laying of 400 kv Transmission line from Mangaon to Kishan Ganj by TPTL	FP/WB/TRANS/944/2013	2013	Darjeeling	47.4932
94	Border Out post at Sipchu by 10th Bn.SSB.	2068-For/L/1 OT-4/2012, dtd.28.10.2013 General Approval	2013	Jalpaiguri	0.99
95	Eastern Coalfields Ltd., Bahula, Burdwan for Sonepur Bazari Coal Mining Project under Durgapur Forest Division.	FP/WB/MIN/3956/2013	2013	Durgapur	32.65
96	Extraction of CDM Gas through Directional as well as Horizontal drilling of wells in favour of Essar Oil	FP/WB/MIN/3952/2013	2014	Durgapur, Burdwan	4.75
97	National highway Authority of India (NHAI) for up gradation & widening of NH-6, Kharagpur-Chichira section.	FP/WB/ROAD/11676/2013	2016 (Stage-I only)	Kharagpur	54.606
98	Lying of Pipeline and construction of access road to CBM well site for Production of Coal Bed Methane at Ranigunj CBM Block, Dist. BURdwan by Essar Oil Ltd.	FP/WB/Others/7248/2014	2016 (Stage-I only)	Burdwan	13.54
99	Jhanjra Coal-Mining Project in favour of Eastern Coalfields Ltd.	FP/WB/Min/4838/2012	2016	Durgapur	78

Sl. No.	Name of project	Proposal No.	Year	Name of Division	Total Area (Ha.)
100	Renewal of Jhanjra Coal-Mining Project in favour of Eastern Coalfields Ltd.	FP/WB/Min/5661/2017	2016	Durgapur	90.3
101	Power Grid Corporation of India Ltd. for Construction of 400 KV Punatsangchu-1 to Alipurduar Transmission Line thru Buxa Tiger Reserve.	FP/WB/TRANS/9287/2015	2017	BTR (E)	16.39
102	WBSEDCL for construction of 33/11 KV Sub-Station at Mouza-Baromesia under Rupnarayan Forest Division, near Hoomgarh	FP/WB/Others/20458/2016	2017 (Stage-I only)	Rupnarayan	0.405
103	WBSEDCL for construction of new 33 KV overhead electricity Transmission line for Pirakata (33/11 KV) substation under Medinipur Division.	FP/WB/TRANS/26667/2017	2017 (Stage-I only)	Medinipur	3.773
104	Ardhagram Block Coal Mining Project In favour of M/s OCL Iron & Steel Ltd.	FP/WB/MIN/3982/2011	2017	Bankura North	57
105	PKTCL for laying of 400 KV DC transmission line from Kharagpur to Chaibasa under Kharagpur Division.	FP/WB/TRANS/7383/2014	2018	Kharagpur	10.59
106	laying of 400 KV D/C Purulia-Ranchi Transmission Line of PKTCL under purulia Division.	FP/WB/TRANS/16943/2015	2018	Purulia	12.288
107	Development of tourism project at Tarapith under Birbhum Division.	FP/WB/Others/22966/2016	2018 (Stage-I only)	Birbhum	14.682
108	Construction of Twin 2- lane ROB and its approaches in replacement of level crossing at KM 652.60 on NH31(Railway KM 20/7-8) between Neora & Lataguri at Lataguri in West Bengal under Jalpaiguri Forest Division.	FP/WB/ROAD/26127/2017	2018	Jalpaiguri	4.03

Sl. No.	Name of project	Proposal No.	Year	Name of Division	Total Area (Ha.)
109	Construction of 1000 mtr. length viaduct at Rangpo between Km 51.100 to Km 53.900 on Sevoke-Gangtok Road (NH-31A, new NH-10) under Kalimpong Forest Division).	FP/WB/ROAD/32306/2018	2018 (Stage-I only)	Kalimpong	1.997
110	Establishment of Gangaramchak- Bhadulia Block Open Cast Coal Mines in favour of West Bengal Power Development Corporation Ltd. (WBPDC) under Birbhum Forest Division.	FP/WB/MIN/17602/2016	2019	Birbhum	101.77
111	Extension of Paradip-Haldia-Durgapur pipeline to Muzaffarpur and Patna from Durgapur Terminal in favour of Indian Oil Corporation Limited (IOCL)(Pipeline Division) under Birbhum Forest Division.	FP/WB/Others/26946/2017	2019	Birbhum	0.562
112	Power grid Medinipur – Jeerat Transmission Limited for construction of Transmission line from Ranchi 765/400 KV substation in Jharkhand to Medinipur 765/400 KV substation in West Bengal	FP/WB/TRANS/34435/2018	2020	Purulia, Kangsabati South, Bankura South	17.876
113	Powergrid Medinipur Jeerat Transmission Limited for construction of Transmission Line from 400 KV Medinipur Substation to LILO point of Chanditala-Kharagpur Transmission Line	FP/WB/TRANS/34478/2018	2020	Medinipur	0.497
114	“Karmathirtha” to build stalls where the SHG members can sell their product in front of Bengal Safari Park	FP/WB/Others/26270/2017	2020	Baikunthapur	0.03339
115	Jagdishpur-Haldia-Bokaro-Dharma Pipeline (JHBDPL) project of Gail India Limited (GAIL)	FP/WB/Others/40606/2019	2020	Kangsabati North, Bankura North, Burdwan	2.7279

Sl. No.	Name of project	Proposal No.	Year	Name of Division	Total Area (Ha.)
116	Rehabilitation and upgrading to 2 lane with paved shoulders configuration of Bagrakot to Kafer in favour of National Highways and Infrastructure Development Corporation	FP/WB/ROAD/376/17/2018	2021	Kalimpong	116.001
117	Drawal of 11 KV feeder from 33/11 KV Gayerkata substation to Khutumari FRH for village electricity favour of WBSEDCL	FP/WB/VELEC/34640/2018	2021	Jalpaiguri	0.90
118	Construction of 1000 MW Turga Pumped Storage Project in Ayodhya Hills by the WBSEDCL, Govt. of West Bengal. Purulia Divn.	FP/WB/HYD/8214/2014	2022	Purulia	234
119	Construction of Sevoke-Rangpo BG Railway line in favour of North Frontier Railway	FP/WB/RAIL/4663/2012	2022 (Stage-I only)	Darjeeling, Kurseong, Kalimpong, Darjeeling WL	86.6255
120	Construction of twin 2 lane ROB and its approaches in replacement of existing level Crossing Gate between Chandrakona Road and Garhbeta station in favour of PWD.	FP/WB/ROAD/30060/2017	2022	Medinipur	9.533
121	Laying underground pipeline of Jagdishpur-Haldia-Bokaro-Dhamra Pipeline in favour of Gas Authority of India Ltd. (GAIL)	FP/WB/Others/42866/2019	2022	Bankura North	0.645
122	Development of Tourism Complex at Muruguma, Purulia in favour of District Magistrate, Purulia	FP/WB/Others/43857/2020	2022	Purulia	0.99
123	Jagdishpur-Haldia-Bokaro-Dharma UG Pipeline (JHBDPL) project of Gail India Limited (GAIL)	FP/WB/Pipeline/141208/2021	2023	Purulia, Kangsabati North	5.7333
TOTAL					3,324.84

Part-1 (e) Compensatory Afforestation carried out in the various forest divisions since 1980 (only Final Approval)

SL NO.	Circle	Division	Name of the Project/Proposal Year	Forest area Diverted (Ha.)	CA Prescribed (Ha.)		CA Achieved (Ha.)	
					In Degraded forest land	In Non-forest land	In Degraded forest land	In Non-forest land
1	Hill	Darjeeling	Diversion of 9.18 ha of forest land for construction of Transmission Line Diverted land 9.18 ha) /1986	9.18	-	9.18	-	9.18
2	Hill	Darjeeling	Diversion of 0.65 ha of forest land construction of Saw Mill (Diverted land 0.65 ha) /1997	0.65	1.30	-	1.30	-
3	Hill	Darjeeling	Diversion of 3.02 ha of forest land for construction of hydro.Elec.Project of HPPL/1999	4.00	-	4.00	-	4.00
4	Hill	Darjeeling	Diversion of 1.00 ha of forest land for laying of transmission Line/2002	1.00	2.00	-	2.00	-
5	Hill	Darjeeling	Diversion of 302 ha of forest land (Darjeeling Div 119.00 ha + Kalimpong Div 183.00 ha) for construction of TLDP Stage-III of NHPC/2003	119	238.00	-	238.00	-
6	Hill	Darjeeling	Diversion of 1.715 ha of forest land for construction of Alternate Link Road from Teesta-Takdah Valley, NHPC/2009	1.72	3.43	-	3.43	-
7	Hill	Darjeeling	Diversion of 47.8825 ha of forest land (Darjeeling Div 14.861 ha + DGHC/GTA 10.19 ha + KurseongDiv 22.831 ha) for Siliguri-Singtam Transmission line of Power Grid(CA for Darjeeling Division 14.861 ha)	14.86	29.72	-	29.72	-
8	Hill	Darjeeling	Diversion of 1.6459 ha of forest land for construction of Road/1989	1.6459	3.29	-	3.29	-
9	Hill	Darjeeling	Diversion of 0.92 ha of forest land in favour of SSB for construction of Border out post at Phoolkhola by 29th Bn.	0.92	1.84	-	1.84	-

SL NO.	Circle	Division	Name of the Project/Proposal Year	Forest area Diverted (Ha.)	CA Prescribed (Ha.)		CA Achieved (Ha.)	
					In Degraded forest land	In Non-forest land	In Degraded forest land	In Non-forest land
10	Hill	Darjeeling	Diversion of 29.496 ha of forest land for improvement of NH- 31A (Sevoke- Gangtok road between km.20.00 to km.27.90) by 764 BRTF.(Total 59.00 ha in DFL, but only 19.00 ha will be planted in 2016-17)	9.500	19.00	-	19.00	-
11	Hill	Darjeeling	Diversion of 0.02 ha of forest land for construction of immigration check post at Rangbong 5 by SIB, Govt. of India.	0.02	0.04	-	0.04	-
12	Hill	Darjeeling	Diversion of 10 ha of forest land under Rimbick Range, TLDP Stage-III of NHPC.	10.00	20.00	-	20.00	-
13	Hill	Darjeeling	Diversion of 0.60 ha of forest land for construction of Border outpost at Lamtadhura by 29th Bn.	0.6	1.20	-	1.20	-
14	Hill	Darjeeling	Diversion of 7.595 ha of forest land for Suppl. Propls,TLDP-III of NHPC	7.595	15.19	-	15.19	-
15	Hill	Darjeeling	Diversion of 0.32 ha of forest land for Improvement of NH-31A (km. 16.00 to km. 28.00.	0.32	0.64	-	0.64	-
16	Hill	Darjeeling	Diversion of 29.496 ha of forest land for Mile-27 to Lukhbir (km. 20.00 to km. 27.70).(Total 59.00 ha in DFL, but only 19.00 ha was planted in 2016-17 and balance 40 ha in 2018-19)	20	40.00	-	40.00	-
17	Hill	Darjeeling	Diversion of 0.0006 ha of forest land for construction of Water Reservoir by SSB under Darjeeling.	0.0006	0.0012	-	0.0012	-
18	Hill	Darjeeling	Diversion of 1.768 ha of Forest Land for construction of Approach Road to Teesta Bridge.	1.7680	3.41	-	3.41	-
			Total Darjeeling Division	202.7795	379.0651	13.18	379.0651	13.18

SL NO.	Circle	Division	Name of the Project/Proposal Year	Forest area Diverted (Ha.)	CA Prescribed (Ha.)		CA Achieved (Ha.)	
					In Degraded forest land	In Non-forest land	In Degraded forest land	In Non-forest land
19	Hill	Kurseong	Diversion of 47.8825 ha of forest land (Darjeeling Div 14.861 ha + DGHC/GTA 10.19 ha + Kurseong Div 22.831 ha) for Siliguri-Singtam Transmission line of Power Grid(CA for Kurseong Division 22.831 ha)	22.83	45.66	-	45.66	-
20	Hill	Kurseong	Suppl. Prosl, TLDP-IV- NHPC Limited	4.900	5.040	-	5.040	-
21	Hill	Kurseong	Improvement of NH-31A (km.4.300 to km.14.075)	5.681	11.500	-	11.500	-
22	Hill	Kurseong	Kalijhora-Lohapool (km. 4.00 to km.14.23)	0.2800	0.600	-	0.600	-
23	Hill	Kurseong	Diversion of 86.6255 ha (18.604 ha in Darjeeling Forest Division + 12.3436 ha in Kurseong Forest Division + 8.8489 ha. In Darjeeling Wildlife Division + 46.829 ha. In Kalimpong Forest Division) of forest land in favour of North Frontier Railway, Jalpaiguri for construction of Sivok-Rangpo New Broad Gauge Railway Line.	12.3436	25.000	-	25.000	-
			Total Kurseong Division	46.0341	87.8000	0.0000	87.8000	0.0000
24	Hill	Kalimpong	Diversion of 302 ha of forest land (Darjeeling Div 119.00 ha + Kalimpong Div 183.00 ha) for construction of TLDP Stage-III of NHPC/2003(CA for Kalimpong Div is 183.490 ha out of which 92.890 ha is achieved)	183	-	92.89	-	92.89
25	Hill	Kalimpong	Diversion of 1.920 ha. (Km 0.00 to Km 3.20) for improvement of Kalimpong Algarah By Pass Road under Kalimpong Division.	1.92	3.84		3.84	
26	Hill	Kalimpong	Diversion of 0.6935 ha of forest land for Lanco Energy, Pvt Ltd Teesta Stage-IV /2006	0.6935	1.387		1.387	
27	Hill	Kalimpong	Diversion of 1.00 ha of forest land for Border Outpost at Khumani by 10th Bn., SSB/2011.) (State Approved Additional Proposal)	1	2		2	

SL NO.	Circle	Division	Name of the Project/Proposal Year	Forest area Diverted (Ha.)	CA Prescribed (Ha.)		CA Achieved (Ha.)	
					In Degraded forest land	In Non-forest land	In Degraded forest land	In Non-forest land
28	Hill	Kalimpong	Diversion of 0.8560 ha of forest land for Improvement of Teesta-Rangpo (km. 29.00 to km.) 52.10)/2010	0.856	1.712		1.712	
29	Hill	Kalimpong	Diversion of 1 ha at Sailee Resume land of SSB, BOP at Jaldhaka Range.	1	2		2	
30	Hill	Kalimpong	Diversion of 47.4932 ha of forest land for laying of 400 kv Transmission line from Mangaon to Kishan Ganj by TPTL (Darjeeling 13.2342 ha + Kurseong 9.7152 ha (handed over to Kalimpong)+GTA 24.5438).	9.50	-	9.50		9.50
31	Hill	Kalimpong	Diversion of 1.997 hec. of forest land in favour of NHIDCL for Construction of 1000 mtr. length viaduct at Rangpo between Km 51.100 to Km 53.900 on Sevoke-Gangtok Road (NH-31A, new NH-10) under Kalimpong Forest Division).	1.9970	2.000	-	2.000	
32	Hill	Kalimpong	Diversion of 86.6255 ha (18.604 ha in Darjeeling Forest Division +12.3436 ha in Kurseong Forest Division + 8.8489 ha. In Darjeeling Wildlife Division + 46.829 ha. In Kalimpong Forest Division) In favour of North Frontier Railway, Jalpaiguri for construction of Sivok-Rangpo New Broad Gauge Railway Line.	93.658	93.658	-	45.658	-
33	Hill	Kalimpong	Proposal for diversion of 116.001 (152.146 ha.) of forest land for rehabilitation and upgrading to 2 lane with paved shoulders configuration of Bagrakot to Kafer in favour of National Highways and Infrastructure Development Corporation Limited under Kalimpong Forest Division. (The Project is within 100 km of LOC, hence equal area of CA will be done).	116.001	116.001	-	28.00	-
			Total Kalimpong Division	409.6255	222.598	102.39	86.597	102.39
			Total Hill Circle	658.4391	689.4631	115.57	553.4621	115.57

SL NO.	Circle	Division	Name of the Project/Proposal Year	Forest area Diverted (Ha.)	CA Prescribed (Ha.)		CA Achieved (Ha.)	
					In Degraded forest land	In Non-forest land	In Degraded forest land	In Non-forest land
34	Northern	Jalpaiguri	Diversion of 6.1425 ha of forest land for construction of transmission line /1983	6.14	12.29		12.29	
35	Northern	Jalpaiguri	Diversion of 18.9250 ha of forest land for construction of transmission line /1987	18.93	0	18.93		18.93
36	Northern	Jalpaiguri	Diversion of 45.00 ha of forest land for shifting of Khunia forest Village/1993	45	45		45	0
37	Northern	Jalpaiguri	Diversion of 0.46 ha of forest land for construction of Saw Mill/1997	0.46	0.92		0.92	
38	Northern	Jalpaiguri	Diversion of 1.83 ha of forest land for construction of Saw Mill/1997	1.83	4		4	
39	Northern	Jalpaiguri	Diversion of 1.00 ha of forest land for Border Out post at Sipchu by 10th Bn.SSB.	1	2		2	
40	Northern	Jalpaiguri	Diversion of 4.031 ha of Forest land for the construction of Twin 2- lane ROB and its approaches in replacement of level crossing at KM 652.60 on NH31(Railway KM 20/7-8) between Neora & Lataguri at Lataguri in West Bengal under Jalpaiguri Forest Division.	4.031	8.062	-	8.062	0
			Total Jalpaiguri Division	77.391	72.272	18.93	72.272	18.93
41	Northern	Baikunthapur	Diversion of 0.0150 ha of forest land for H.T. Line of Saraswatipur Tea Estate.	0.015		0.015		0.015
42	Northern	Baikunthapur	Proposal for diversion of 101.77 ha. of forest land for the establishment of Gangaramchak-Bhadulia Block Open Cast Coal Mines in favour of West Bengal Power Development Corporation Ltd. (WBPDC) under Birbhum Forest Division.	106.795	-	30.00	-	30.00
43	Northern	Baikunthapur	Diversion of 234.00 ha. of forest land for construction of 1000 MW Turga Pumped Storage Project in Ayodhya Hills by the WBSEDCL, Govt. of West Bengal. Purulia Divn. (Kangsabati North 41.09 ha, Kangsabati South 8.63 ha and Purba Totgaon Baikunthapur 158.96 ha, Medinipur 25.38Ha.)	158.96		158.96		0.00
			Total Baikunthapur Division	265.77	0	188.975	0	30.015

SL NO.	Circle	Division	Name of the Project/Proposal Year	Forest area Diverted (Ha.)	CA Prescribed (Ha.)		CA Achieved (Ha.)	
					In Degraded forest land	In Non-forest land	In Degraded forest land	In Non-forest land
44	Northern	Cooch Behar	Diversion of 1.564 ha of forest land for laying of Bongaigaon- Siliguri Transmission Line of East-North Interconnection Co.	1.564		1.564		1.564
			Total Coochbehar Division	1.564	-	1.564	-	1.564
			Total Northern Circle	344.725	72.27	209.469	72.272	50.509
45	Wildlife (N)	Darjeeling Wildlife	Diversion of 35.633 ha of forest land for Pipe line Project by OIL (W)/2006(Jaldapara Wildlife-3.185 ha + Darjeeling Wildlife-9.20 ha + BTR (W)-23.50 ha)	9.2	18.4		18.4	
46	Wildlife (N)	Darjeeling Wildlife	Diversion of 0.99 ha of forest land in Sanchel Wildlife Santuary in favour of PHE Dept./2006	0.99	2.00		2.00	
			Total Darjeeling Wildlife Division	10.19	20.4	-	20.4	-
47	Wildlife (N)	Gorumara Wildlife	Diversion of 342.95 ha of forest land for construction of TLDP Stage-IV/2004	342.95		345.47		345.47
48	Wildlife (N)	Gorumara Wildlife	Diversion of 19.8550 ha of forest land for Neora valley Water Supply /1985	19.86		19.86		19.86
49	Wildlife (N)	Gorumara Wildlife	Diversion of 134.1470 ha of forest land for Power Evacuation system of TLDP-III & IV by NHPC under Kalimpong & Baikunthapur (CA to be taken up by Wildlife-II Division).	134.147	-	100	-	100
50	Wildlife (N)	Gorumara Wildlife	Diversion of 134.1470 ha of forest land for Power Evacuation system of TLDP-III & IV by NHPC under Kalimpong & Baikunthapur (CA to be taken up by Wildlife-II Division. (CA backlog) Diversion of 134.1470 ha of forest land for Power Evacuation system of TLDP-III & IV by NHPC under Kalimpong & Baikunthapur (CA to be taken up by Wildlife-II Division). CA done (60+40) ha by Gorumara WL Div. in the year 2019 and remaining 34.147 ha will be taken up during 2020-21.	134.147	40.00	-	40.00	-
			Total Gorumara Wildlife Division	631.104	40.00	465.33	40.00	465.33

SL NO.	Circle	Division	Name of the Project/Proposal Year	Forest area Diverted (Ha.)	CA Prescribed (Ha.)		CA Achieved (Ha.)	
					In Degraded forest land	In Non-forest land	In Degraded forest land	In Non-forest land
51	Wildlife (N)	Jaldapara Wildlife	Diversion of 35.633 ha of forest land for Pipe line Project by OIL (WI)/2006(Jaldapara Wildlife-3.185 ha + Darjeeling Wildlife-9.20 ha + BTR (W)-23.50 ha)	3.19	6.37		6.37	
52	Wildlife (N)	Jaldapara Wildlife	Diversion of 0.50 ha of forest land for extension of Madarihat Tourist Lodge/1996	0.50	1.00		1.00	
			Total Jaldapara Wildlife Division	3.69	7.37	-	7.37	-
			Total Wildlife North Circle	644.984	67.77	465.33	67.77	465.33
53	BTR	BTR (E)	Diversion of 45.25 ha of forest land for from Baikunthapur& Jalpaiguri in favour of Teesta Barrage Project(CA 90.50 ha done by BTR East)	45.25	90.50		90.50	
54	BTR	BTR (E)	Diversion of 16.39 ha of Forest Land in favour of Power Grid Corporation of India Ltd. for Construction of 400 KV Punatsangchu-1 to Alipurduar Transmission Line thru Buxa Tiger Reserve.	16.39	33.00	-	33.00	
			Total BTR East Division	61.64	123.50	-	123.50	-
55	BTR	BTR (W)	Diversion of 35.633 ha of forest land for Pipe line Project by OIL (WI)/2006(Jaldapara Wildlife-3.185 ha + Darjeeling Wildlife-9.20 ha + BTR (W)-23.50 ha)	23.50	46.50		46.50	
			Total BTR West Division	23.50	46.50	-	46.50	-
			Total BTR Circle	85.14	170.00	-	170.00	-
56	South-East	Burdwan	Diversion of 29.87 ha of forest land for Digging of Irrigation Canal/1983. (JANGAL MAHAL MINOR IRRIGATION PROJECT) Plantation done in Canal bank(Plantation done in Canal bank)	29.87		29.87		29.87
57	South-East	Burdwan	Diversion of 4.58 ha of forest land for construction of transmission line(400 KV LINE BY NTPC)	4.58		4.58		4.58

SL NO.	Circle	Division	Name of the Project/Proposal Year	Forest area Diverted (Ha.)	CA Prescribed (Ha.)		CA Achieved (Ha.)	
					In Degraded forest land	In Non-forest land	In Degraded forest land	In Non-forest land
58	South-East	Burdwan	Diversion of 3.80 ha of forest land for construction of transmission line (220 KV LINE FROM BIDHAN NAGAR SS TO DPL TPP)	3.80		3.80		3.80
59	South-East	Burdwan	Diversion of 3.8 ha of forest land for construction of transmission line (220 KV LINE FROM DURGAPUR TPS TO BIDHAN NAGAR)	3.80		3.80		3.80
60	South-East	Burdwan	Diversion of 2.73 ha of forest land for transmission Line. (220 KV/DC LILO LINE BAKRESWAR TPP TO VIDHANNAGAR)	2.73		2.73		2.73
61	South-East	Burdwan	Diversion of 154.23 (158 ha to reduce 154.23 ha) of forest land for Mining Lease[MINING LEASE TO INTEGRATED COAL MIINING (P) LTD OF CESCL (COAL MINING)]	154.23		155.01		155.01
62	South-East	Burdwan	Diversion of 15.50 ha of forest land Mining Lease(PARASEA OPEN CAST PROJECT OF ECL)	15.50		17.50		17.50
63	South-East	Burdwan	Diversion of 0.847 ha of forest land for Pipe line for crude oil(HALDIA-BARAUNI LOOP PIPE LINE OF IOC)	0.847	1.70		1.70	
			Total Burdwan Division	215.357	1.70	217.29	1.70	217.29
64	South-East	Durgapur	Diversion of 90.30 ha of forest land for Mining Lease(MINING TO M/S ECL (COAL MINING).	90.30		90.30		90.30
65	South-East	Durgapur	Diversion of 30.5470 ha of forest land for Durgapur-Jamshedpur Trans. Line of Power Grid in Bankura (N)& (S),Durgapur, Kangsabati.	30.547	61.094		61.094	
66	South-East	Durgapur	Diversion of 0.1333 ha of forest land for Overhead Water Tank of Durgapur Municipal Corporation.	0.1333		0.133		0.133

SL NO.	Circle	Division	Name of the Project/Proposal Year	Forest area Diverted (Ha.)	CA Prescribed (Ha.)		CA Achieved (Ha.)	
					In Degraded forest land	In Non-forest land	In Degraded forest land	In Non-forest land
67	South-East	Durgapur	Diversion of 32.6500 ha. of forest land in favour of the Eastern Coalfields Ltd., Bahula, Burdwan for SonapurBazari Coal Mining Project under Durgapur Forest Division.	32.65	65.50		65.50	
68	South-East	Durgapur	Proposal for renewal of lease over 90.30 ha. of forest land in favour of Eastern Coal-field Ltd. for Jhanjra Coal Mining project under Durgapur forest division.[Penal CA]	90.30	-	16.52	-	16.52
69	South-East	Durgapur	Diversion of 32.65 ha of Forest land for Sonapur Bazari Project in favour of Eastern Coalfield Ltd.(Safety Zone Plantation)	32.65	2.385	-	2.385	-
			Total Durgapur Division	276.58	128.98	106.95	128.98	106.95
70	South-East	Birbhum	Diversion of 81.50 ha of forest land for construction of Bakreswar Thermal power project/1986	81.50		104		104
71	South-East	Birbhum	Diversion of 14.70 ha of forest land for construction of Plants water system to BRP(kreswar Thermal power project)	14.70		14.70		14.70
72	South-East	Birbhum	Diversion of 4.89 ha of forest land for Barjore Block OCCMP by Bengal-EMTA Coal Mines Ltd)	4.89		4.99		4.99
73	South-East	Birbhum	Diversion of 0.6070 ha of forest land for construction of bridge at Hatikra(CONSTRUCTION OF A BRIDGE OVER BAKRESWAR RIVER.)	0.607		0.607		0.607
74	South-East	Birbhum	Proposal for diversion of 0.562 ha. of Forest Land for extension of Paradip-Haldia-Durgapur pipeline to Muzaffarpur and Patna from Durgapur Terminal in favour of Indian Oil Corporation Limited (IOCL)(Pipeline Division) under Birbhum Forest Division.	0.562	1.124	-	1.124	-

SL NO.	Circle	Division	Name of the Project/Proposal Year	Forest area Diverted (Ha.)	CA Prescribed (Ha.)		CA Achieved (Ha.)	
					In Degraded forest land	In Non-forest land	In Degraded forest land	In Non-forest land
75	South-East	Birbhum	Diversion of 101.77 ha (101.83 Ha.) Forest Land to WBPDCCL on reallocation of open caste coal mine in Birbhum district from prior allottee M/s. Bengal Emta Coal Mines Ltd.(Safety Zone Plantation)	101.77	5.875	-	5.875	-
76	South-East	Birbhum	Diversion of 36.00 acres (14.682 ha.) of Forest Land for development of tourism project at Tarapith under Burdwan Division.	14.682	-	28.20	-	28.20
			Total Birbhum Division	218.71	7.00	152.50	7.00	152.50
			Total South East Division	710.6483	137.678	476.74	137.678	476.74
77	Central	Bankura	Diversion of 4.925 ha of forest land for construction of transmission line /1984	4.925		17.00		17.00
78	Central	Bankura	Diversion of 306.00 ha of forest land for Mejhia Thermal Power project/1985	306		306		306
79	Central	Bankura	Diversion of 0.08 ha of forest land for Pipe line for M. water Project /2000	0.08	0.08		0.08	
80	Central	Bankura	Diversion of 8.440 ha of forest land for Joya Clay Mining Lease/1991	8.44		8.44		8.44
			Total Bankura Division (the then)	319.445	0.08	331.44	0.08	331.44
81	Central	Bankura(N)	Diversion of 2.98 ha of forest land for construction of Road to Ash-pond of MEJIA THERMAL POWER STATION OF DVC.	2.98	5.96		5.96	
82	Central	Bankura (N)	Diversion of 2.10 ha of forest land for Maithon-Jamshedpur (LILO-Mejia) Transmission Line of Power Grid/2009	2.10	4.20		4.20	
83	Central	Bankura (N)	Diversion of 3.898 ha of forest land for Maithon to Mejia Transmission Line of Power Grid /2010	3.898	7.980		7.980	
84	Central	Bankura (N)	Diversion of 1.971 ha of forest land for construction of Transmission Tower & drawl of Transmission line by DVC.	1.971	4.00		4.00	

SL NO.	Circle	Division	Name of the Project/Proposal Year	Forest area Diverted (Ha.)	CA Prescribed (Ha.)		CA Achieved (Ha.)	
					In Degraded forest land	In Non-forest land	In Degraded forest land	In Non-forest land
85	Central	Bankura (N)	Diversion of 0.047 (0.1169 ha) acres of forest land in favour of West Bengal Khadi & Village Industries Board for Construction of a Common facility Centre and sales outlet at susunia under Bankura North forest division.	0.1169		0.1902		0.1902
86	Central	Bankura (N)	Construction of Transmission Line of MTPS vide no.8-171/91-FC, dated.24.04.1992.	2.002	4.04	-	4.04	-
87	Central	Bankura (N)	Construction of main project of MTPS vide no.8-333/85-FC, dated.06.03.1986.	10	10.00	-	10.00	-
			Total Bankura North Division	23.0679	36.18	0.1902	36.18	0.1902
88	Central	Bankura (S)	Diversion of 14.3117 ha of forest land for Bankura-Mukutmanipur Rly. Line (MUKUTMANIPUR BROAD GAUGE RAILWAY LINE BY SE RAILWAY)	14.3117		14.3117		14.3117
89	Central	Bankura(S)	Diversion of 0.495 ha of forest land for Transmission line at Digsuli in favour of WBSEB	0.495	1.00	-	1.00	-
90	Central	Bankura(S)	Proposal for diversion of 17.876 ha (26.526 ha.) (1.82 of Purulia +1.827 of Kangsabati(S)+14.187 Bankura(S) of forest land in favour of Power grid Medinipur – Jeerat Transmission Limited for construction of Transmission line from Ranchi 765/400 KV substation in Jharkhand to Medinipur 765/400 KV substation in West Bengal under Purulia, Kangsabati (S) and Bankura (S).	14.187	28.50	-	28.50	-

SL NO.	Circle	Division	Name of the Project/Proposal Year	Forest area Diverted (Ha.)	CA Prescribed (Ha.)		CA Achieved (Ha.)	
					In Degraded forest land	In Non-forest land	In Degraded forest land	In Non-forest land
91	Central	Bankura(S)	Proposal for diversion of 17.876 ha (26.526 ha.) of forest land in favour of Power grid Medinipur – Jeerat Transmission Limited for construction of Transmission line from Ranchi 765/400 KV substation in Jharkhand to Medinipur 765/400 KV substation in West Bengal under Purulia, Kangsabati (S) and Bankura (S).[Addl. CA]	17.876	7.702	-	7.702	-
			Total Bankura South Division	46.8697	37.202	14.3117	37.202	14.3117
92	Central	Panchet	Diversion of 31.76 ha of forest land for CONSTRUCTION OF TAREKESWAR-BISHNUPUR NEW BROAD GAUGE LINE.	31.76		32.00		32.00
			Total Panchet Division	31.76	-	32	-	32
			Total Central Circle	421.143	73.462	377.9419	73.462	377.9419
93	South-West	Purulia	Diversion of 11.3260 ha of forest land for construction of Transmission Line/1989	11.326		11.326		11.326
94	South-West	Purulia	Diversion of 4.330 ha of forest land for construction of Transmission Line/1989	4.330		4.330		4.330
95	South-West	Purulia	Diversion of 31.320 ha of forest land for Addl. Land to PPSP (EG)/1999	31.32		31.32		31.32
96	South-West	Purulia	Diversion of 9.070 ha of forest land for Addl.land to P.P.S.P(stg)/1999	9.070		9.070		9.070
97	South-West	Purulia	iversion of 10.0664 ha of forest land for Ranchi-Mithan Transmission line of power grid(Kangsabati (N)-6.83 ha & Purulia-3.24 ha)	3.240	6.480		6.480	
98	South-West	Purulia	Diversion of 2.396 ha of forest land for (1.436 ha in Kangsabati north + 0.960 ha in Purulia Div.) for construction of Raghunathpur TPS-Ranchi Transmission line by Power Grid.	0.960	2.00		2.00	
99	South-West	Purulia	Diversion of 12.2880 ha. of Forest land for laying of 400 KV D/C Purulia-Ranchi Transmission Line of PKTCL under purulia Division.	12.288	25.97		25.97	

SL NO.	Circle	Division	Name of the Project/Proposal Year	Forest area Diverted (Ha.)	CA Prescribed (Ha.)		CA Achieved (Ha.)	
					In Degraded forest land	In Non-forest land	In Degraded forest land	In Non-forest land
100	South-West	Purulia	Proposal for diversion of 17.876 ha (26.526 ha.) (1.82 of Purulia +1.827 of Kangsabati(S)+14.187 Bankura(S) of forest land in favour of Power grid Medinipur – Jeerat Transmission Limited for construction of Transmission line from Ranchi 765/400 KV substation in Jharkhand to Medinipur 765/400 KV substation in West Bengal under Purulia, Kangsabati (S) and Bankura (S).	1.82	3.90	-	3.90	-
101	South-West	Purulia	Proposal for diversion of 17.876 ha (26.526 ha.) (1.82 of Purulia +1.827 of Kangsabati(S)+14.187 Bankura(S) of forest land in favour of Power grid Medinipur – Jeerat Transmission Limited for construction of Transmission line from Ranchi 765/400 KV substation in Jharkhand to Medinipur 765/400 KV substation in West Bengal under Purulia, Kangsabati (S) and Bankura (S). [Addl. CA)	1.82	1.82	-	1.82	-
			Total Purulia Division	76.174	40.17	56.046	40.17	56.046
102	South-West	Kangsabati (N)	Diversion of 16.6180 ha of forest land for Santaldih-Bishnupur Transmission line/2008	16.62	33.236	-	33.236	
103	South-West	Kangsabati (N)	Diversion of 10.0664 ha of forest land for Ranchi-Mithan Transmission line of power grid(Kangsabati (N)-6.83 ha & Purulia-3.24 ha)	6.83	13.65	-	13.65	
104	South-West	Kangsabati (N)	Diversion of 0.854 ha of forest land for construction of Raghunathpur TPS-Ranchi Transmission line by DVC.	0.854	2.00	-	2.00	
105	South-West	Kangsabati (N)	Diversion of 2.396 ha of forest land for (1.436 ha in Kangsabati north + 0.960 ha in Purulia Div.) for construction of Raghunathpur TPS-Ranchi Transmission line by Power Grid.	1.436	3.00	-	3.00	

SL NO.	Circle	Division	Name of the Project/Proposal Year	Forest area Diverted (Ha.)	CA Prescribed (Ha.)		CA Achieved (Ha.)	
					In Degraded forest land	In Non-forest land	In Degraded forest land	In Non-forest land
106	South-West	Kangsabati (N)	Diversion of 2.00 ha./ 4.95 Acres of Forest Land in favour of S. N. Bose national Centre for Basic Sciences for setting of Astronomical Observatory at Panchet Hill top	2.00	4.00	-	4.00	
107	South-West	Kangsabati (N)	Diversion of 234.00 ha. of forest land for construction of 1000 MW Turga Pumped Storage Project in Ayodhya Hills by the WBSEDCL, Govt. of West Bengal. Purulia Divn. (Kangsabati North 41.09 ha, Kangsabati South 8.63 ha and Baikunthapur 158.96 ha, Medinipur 25.38Ha.)	41.09	0.00	41.105	0.00	41.105
			Total Kangsabati (N) Division	68.83	55.886	41.105	55.886	41.105
108	South-West	Kangsabati (S)	Proposal for diversion of 17.876 ha (26.526 ha.) (1.82 of Purulia +1.827 of Kangsabati(S)+14.187 Bankura(S) of forest land in favour of Power grid Medinipur – Jeerat Transmission Limited for construction of Transmission line from Ranchi 765/400 KV substation in Jharkhand to Medinipur 765/400 KV substation in West Bengal under Purulia, Kangsabati (S) and Bankura (S).	1.827	3.86	-	3.86	-
109	South-West	Kangsabati (S)	Diversion of 234.00 ha. of forest land for construction of 1000 MW Turga Pumped Storage Project in Ayodhya Hills by the WBSEDCL, Govt. of West Bengal. Purulia Divn. (Kangsabati North 41.09 ha, Kangsabati South 8.63 ha and Baikunthapur 158.96 ha, Medinipur 25.38Ha.)	8.63	-	8.63	0	8.63

SL NO.	Circle	Division	Name of the Project/Proposal Year	Forest area Diverted (Ha.)	CA Prescribed (Ha.)		CA Achieved (Ha.)	
					In Degraded forest land	In Non-forest land	In Degraded forest land	In Non-forest land
110	South-West	Kangsabati (S)	Proposal for diversion of 17.876 ha (26.526 ha.) of forest land in favour of Power grid Medinipur – Jeerat Transmission Limited for construction of Transmission line from Ranchi 765/400 KV substation in Jharkhand to Medinipur 765/400 KV substation in West Bengal under Purulia, Kangsabati (S) and Bankura (S).[Addl. CA]	1.82	1.82	-	1.82	-
			Total Kangsabati (S) Division	12.277	5.68	8.63	5.68	8.63
			Total South West Circle	157.281	101.736	105.781	101.736	105.781
111	Western	Medinipur	Diversion of 6.560 ha of forest land for construction of Fabrication Co./1997	6.56		6.56		6.56
112	Western	Medinipur	Diversion of 0.015 ha of forest land for Midnapur - Jhargram Transmission line of WBSETCL (Bagdubi)	0.015	0.030		0.030	
113	Western	Medinipur	Diversion of 0.0250 ha of forest land for Midnapur - Jhargram Transmission line of WBSETCL (Jamsole).	0.025	0.050		0.050	
114	Western	Medinipur	Diversion of 4.030 ha of forest land for Godapeasal Industrial Park of WBIDC Ltd)	4.03	-	4.03	-	4.03
115	Western	Medinipur	Diversion of 3.7728 ha. of forest land in favour of WBSEDCL for construction of new 33 KV overhead electricity Transmission line for Pirakata (33/11 KV) substation under Medinipur Division.	3.7728	7.60	-	7.60	-
116	Western	Medinipur	Proposal for diversion of 0.497 ha. of forest land in favour of Powergrid Medinipur Jeerat Transmission Limited for construction of Transmission Line from 400 KV Medinipur Substation to LILO point of Chanditala-Kharagpur Transmission Line under Medinipur Division.	0.497	1.00	-	1.00	-

SL NO.	Circle	Division	Name of the Project/Proposal Year	Forest area Diverted (Ha.)	CA Prescribed (Ha.)		CA Achieved (Ha.)	
					In Degraded forest land	In Non-forest land	In Degraded forest land	In Non-forest land
117	Western	Medinipur	Proposal for diversion of 0.497 ha. of forest land in favour of Powergrid Medinipur Jeerat Transmission Limited for construction of Transmission Line from 400 KV Medinipur Substation to LILO point of Chanditala-Kharagpur Transmission Line under Medinipur Division. [Addl. CA]	0.497	0.497	-	0.497	-
118	Western	Medinipur	Diversion of 234.00 ha. of forest land for construction of 1000 MW Turga Pumped Storage Project in Ayodhya Hills by the WBSEDCL, Govt. of West Bengal. Purulia Divn. (Kangsabati North 41.09 ha, Kangsabati South 8.63 ha and Baikunthapur 158.96 ha, Medinipur 25.38Ha.)	25.38		25.38		
			Total Medinipur Division	40.7768	9.177	35.97	9.177	10.59
119	Western	Kharagpur	Diversion of 1.00 ha of forest land for construction of Raghunathpur Forestry Training Institute at Hijli by FTC Jhargram.	1.00	2.00		2.00	
120	Western	Kharagpur	Diversion of 54.6059 ha (11.772 ha under Kharagpur Forest Division + 42.8339 ha under Jhargram Forest Division) of Forest Land in favour of National highway Authority of India (NHAI) for up gradation & widening of NH-6, Kharagpur-Chichira section.	11.772	25.00		25.00	
121	Western	Kharagpur	Diversion of 10.59 ha of forest land in favour of PKTCL for laying of 400 KV DC transmission line from Kharagpur to Chaibasa under Kharagpur Division.	10.59	22.00		22.00	
			Total Kharagpur Division	23.362	49.00	-	49.00	-
122	Western	Rupnarayan	Diversion of 0.405 ha. of forest land in favour of WBSEDCL for construction of 33/11 KV Sub-Station at Mouza-Baromesia under Rupnarayan Forest Division, near Hoomgarh	0.405	1.00		1.00	

SL NO.	Circle	Division	Name of the Project/Proposal Year	Forest area Diverted (Ha.)	CA Prescribed (Ha.)		CA Achieved (Ha.)	
					In Degraded forest land	In Non-forest land	In Degraded forest land	In Non-forest land
			Total Rupnarayan Division	0.405	1.00	-	1.00	-
123	Western	Jhargram	Diversion of 54.6059 ha (11.772 ha under Kharagpur Forest Division + 42.8339 ha under Jhargram Forest Division) of Forest Land in favour of National highway Authority of India (NHAI) for upgradation& widening of NH-6, Kharagpur-Chichira section	42.8339	85.73		85.73	
			Total Jhargram Division	42.8339	85.73	-	85.73	-
			Total Western Circle	107.3777	144.907	35.97	144.907	10.59
124	North-West	Raiganj	Diversion of 0.180 ha of forest land for laying of Transmission Line/1995	0.18		0.36		0.36
			Total Raiganj Division	0.18	-	0.36	-	0.36
125	North-West	Malda	Diversion of 1.00 ha of forest land under Malda Forest Division in favour of CPWD, Malda for construction of Indo-Bangladesh Border Road at Mouza- Pathar Mahadevbati	1.00	2.00	-	2.00	-
			Total Malda Division	1.00	2.00	-	2.00	-
			Total North West Circle	1.18	2.00	0.36	2.00	0.36
126	DGHC (GTA)	Darjeeling (T) of DGHC (now GTA)	Diversion of 47.8825 ha of forest land (Darjeeling Div 14.861 ha + DGHC/GTA 10.19 ha + KurseongDiv 22.831 ha) for Siliguri-Singtam Transmission line of Power Grid(CA for Kurseong Division 22.831 ha)	10.19	20.38	-	20.38	-
127	DGHC (GTA)	Darjeeling (T) of DGHC (now GTA)	Diversion of 0.075 ha of forest land for drinking water project of Salesian College/2008	0.075	0.15		0.15	
			Total GTA	10.265	20.53	-	20.53	-
			Grand Total	3141.183	1479.818	1787.162	1343.817	1602.822

Part-1 (f)- Location of the monitoring work done by the Monitoring & Evaluation Wing of State Forest Department till 2021-22

Year of Plantation	Circle	Division	Range	Beat	Location	Lat	Long	Area	Survival %	Ave. Height (cm)
2011	South-West	Purulia	Jhalda	Jhalda	Bansa	23°22'11.0"	086°55'42.8"	6.48	45	400
1989	South-West	Purulia	Baghmundi	Kalimati	Pogrodih	23°16'08.1"	085°58'05.3"	4.33	53	469
2017	South-West	KNG(N)	Raghunathpur	Raghunathpur-II	Murabag	23°37'26.4"	086°31'33.6"	3	100	82
2016	South-West	KNG(N)	Raghunathpur	Raghunathpur-II	Dandua	23°35'11.6"	086°32'17.5"	2	99	94
2011	South-West	KNG(N)	Raghunathpur	Santuri	Marbedia	23°31'18.7"	086°53'00.9"	30	76	656
2011	South-West	KNG(N)	Raghunathpur	Neturia	Puapur	23°28'37.6"	086°45'36.2"	18	67	680
2016	South-West	Purulia	Joypur	Joypur	Joypur	23°25'56.5"	086°09'34.4"	2	100	117
2017	Western	Kharagpur	Kalaikunda	Kalaikunda	Arjuni-38	22°21'14.2"	087°10'49.7"	25	100	86
2016	Western	Kharagpur	Hijli	Hijli	Ajodhagarh-254	22°16'46.6"	087°19'20.3"	2	100	83
2008	Central	Panchet	Bishnupur	Bishnupur-II	Baghakhulia & Romanchuanp uan	23°04'21.7"	087°16'16.7"	32	19	857
2016	Central	Bankura (North)	Bankura (North)	Salboni	Badra-226, Plot No. 62P	23°15'33.0"	087°02'39.8"	4	94	174
2011	Central	Bankura (North)	G.Ghati	Ramharipur	Barjuri-137, Jambedia-134, Plot No. 692,702,703 & 383	23°21'50.3"	087°08'16.3"	10.164	67	416
2015	Central	Bankura (North)	G.Ghati	Ukhradihi	Kesiara-81, Plot No. 3568, 3554 & 3537	23°23'44.5"	087°04'03.6"	7.89	66	174
2010	Central	Bankura (South)	Bankura	Punisole	Digsuli	23°08'17.2"	087°03'27.3"	0.99	56	738
2010	Central	Bankura (South)	Khatra	Khatra-I	Dharampur	22°55'11.1"	086°51'38.7"	3.076	75	774
2010	Central	Bankura (South)	Khatra	Khatra-I	Parkul	22°54'57.5"	086°52'04.8"	2.85	39	828
2010	Central	Bankura (South)	Khatra	Khatra-I	Kechanda	22°55'26.1"	086°49'34.4"	0.6	98	89
2018	Gorumara W/L	CAMPA	Garumara North	Murti	Kakurjhara -2	26°50'24.4"	88°51'38.6"	10	90	129
2014	Gorumara W/L	CAMPA	Garumara North	Khunia	Tandu	26°49'23.3"	88°53'14.9"	30	0	0
2011	Gorumara W/L	CAMPA	Garumara North	Khunia	Tandu-3	26°48'29.2"	88°53'24.5"	10	8	714
2011	Gorumara W/L	CAMPA	Garumara North	Khunia	Tandu-3	26°48'42.8"	88°53'33.1"	5	32	342
2011	Gorumara W/L	CAMPA	Garumara North	Khunia	Tandu-3	26°48'47.0"	88°53'19.9"	15	0	0
2006	Gorumara W/L	CAMPA	Garumara South	Budhram	Ramsai Ext.	26°44'34.3"	88°51'03.5"	50	57	203
2007	Gorumara W/L	CAMPA	Garumara South	Budhram	Ramsai Ext.	26°45'05.1"	88°51'19.7"	35	55	282
2007	Gorumara W/L	CAMPA	Garumara South	Budhram	Ramsai Ext.	26°45'00.7"	88°50'55.7"	15	64	355
2009	Gorumara W/L	CAMPA	Garumara South	Budhram	Ramsai Ext.	26°45'03.9"	88°51'15.2"	2.43	50	245
2007	Gorumara W/L	CAMPA	Garumara South	Garumara	Tandu Bamandanga Ext.	26°46'29.5"	88°52'49.3"	40	29	554
2006	Gorumara W/L	CAMPA	Garumara South	Garumara	Tandu Bamandanga Ext.	26°46'25.9"	88°52'10.9"	10	43	620
2008	Gorumara W/L	CAMPA	Garumara South	Garumara	Tandu Bamandanga Ext.	26°46'42.0"	088°53'04.2"	20	26	198
2006	Gorumara W/L	CAMPA	Garumara South	Garumara	Tandu Bamandanga Ext.	26°46'16.3"	88°52'55.9"	25	28	271

Year of Plantation	Circle	Division	Range	Beat	Location	Lat	Long	Area	Survival %	Ave. Height (cm)
2007	Gorumara W/L	CAMPA	Garumara South	Garumara	Tandu Bamandanga Ext.	26°46'58.0"	88°51'55.6"	50	44	291
2006	Gorumara W/L	CAMPA	Garumara South	Garumara	Tandu Bamandanga Ext.	26°47'11.7"	88°51'33.3"	50	65	224
2008	Gorumara W/L	CAMPA	Garumara South	Garumara	Tandu Bamandanga Ext.	26°45'37.6"	88°51'29.6"	30	46	301
2016	Northern Circle	Jalpaiguri	Daina	Khairkata	Central Daina	26°48'29.1"	88°54'45.0"	2	28	174
2011	Northern Circle	Jalpaiguri	Chalsa	Nagrakata	Hillajhora-4B	26°52'07.4"	88°53'22.3"	12	32	475
2011	Northern Circle	Jalpaiguri	Chalsa	Nagrakata	Hillajhora-2B	26°53'44.4"	88°53'45.1"	7.062	42	319
2018	Northern Circle	Coochbehar	Pundibari	Pundibari H.Q	Chhat Singimari	26°29'32.1"	89°21'36.4"	1.564	98	50
2018	Wildlife Circle	Jaldapara Wild Life	Jaldapara East	Jaldapara	J.P-3	26°38'30.2"	89°18'16.8"	15	95	105
2018	Wildlife Circle	Jaldapara Wild Life	Jaldapara West	Hollong	J.P-5	26°39'29.1"	89°18'02.7"	20	92	81
2018	Wildlife Circle	Jaldapara Wild Life	Jaldapara North	Siltorsa	J.P-1	26°49'24.6"	89°18'26.1"	10	91	94
2018	Wildlife Circle	Jaldapara Wild Life	Jaldapara South	Salkumar	S.K-4	26°32'41.8"	89°18'23.2"	5	99	173
2014	Wildlife Circle	Jaldapara Wild Life	Jaldapara West	T.E.C	Torsa-1	26°37'03.9"	89°17'20.1"	6.37	0	0
2018	BTR Circle	BTR (East)	South Rydak	SRD	Dhawla-2	26°34'21.5"	89°43'08.0"	12	95	95
2017	BTR Circle	BTR (East)	South Rydak	Marakata	Marakata-1	26°35'35.0"	89°46'10.8"	10	90	135
2017	BTR Circle	BTR (East)	South Rydak	SRD	SRD-4	26°33'46.0"	89°43'37.3"	10	96	210
2017	BTR Circle	BTR (West)	West Damanpur	East Garam	DPO-6	26°34'02.8"	89°30'45.9"	23.5	89	94
2017	BTR Circle	BTR (West)	West Damanpur	West Garam	Poros-8	26°34'54.6"	89°29'31.1"	23	90	125
2004	Hill Circle	Darjeeling	Ghoom Simana	Sukhia Pokhri	Pulungdung-2	27°25'15.78"	88°15'24.65"	7	75	827
2004	Hill Circle	Darjeeling	Ghoom Simana	Sukhia Pokhri	Pulungdung-2	26°59'26.7"	88°10'03.8"	1	70	825
2004	Hill Circle	Darjeeling	Ghoom Simana	Sukhia Pokhri	Pulungdung-1	26°58'42.7"	88°11'01.3"	4	74	822
2004	Hill Circle	Darjeeling	Ghoom Simana	Sukhia Pokhri	Gurasedara-4	27°00'14.2"	88°10'12.7"	20	66	828
2004	Hill Circle	Darjeeling	Ghoom Simana	Sukhia Pokhri	Jorepokhri-1	27°52'15.18"	88°35'18.15"	5	77	827
2004	Hill Circle	Darjeeling	Ghoom Simana	Sukhia Pokhri	Jorepokhri-3	27°52'10.11"	88°34'08.14"	5	78	826
2004	Hill Circle	Darjeeling	Ghoom Simana	Sukhia Pokhri	Parmaiguri-1	27°52'72.11"	88°55'21.12"	9	79	826
2004	Hill Circle	Darjeeling	Ghoom Simana	Sukhia Pokhri	Jorepokhri-4	27°52'15.9"	88°53'18.1"	25	68	826
2004	Hill Circle	Darjeeling	Ghoom Simana	Lepchajagat	Tamsang-3	27°01'09.2"	88°11'09.1"	29	80	812
2004	Hill Circle	Darjeeling	Ghoom Simana	Lepchajagat	Balasan-1	26°17'72.11"	88°18'52.12"	10	75	827
2004	Hill Circle	Darjeeling	Ghoom Simana	Sukhia Pokhri	Sukhiapokhri-5	27°15'27.12"	88°18'10.2"	8	58	828
1998	Hill Circle	Darjeeling	Ghoom Simana	Sukhia Pokhri	Pulungdung-2	27°54'20.9"	88°09'14.9"	7.56	57	835
2004	Hill Circle	Darjeeling	Ghoom Simana	Sukhia Pokhri	Sukhiapokhri-1	27°15'18.11"	88°18'11.17"	2	80	825
2016	Hill Circle	Darjeeling	Ghoom Simana	Pokhriabong	Pokhriabong-4	26°57'55.0"	88°09'49.0"	19	63	273
2016	Hill Circle	Darjeeling	Ghoom Simana	Pokhriabong	Pokhriabong-4	27°51'15.7"	88°52'18.8"	1.84	75	226
2004	Hill Circle	Darjeeling	Ghoom Simana	Lepchajagat	Dungdungia-1	27°01'10.5"	88°11'35.1"	15	79	821
2004	Hill Circle	Darjeeling	Darjeeling	GhoomBhanjan	Bhanjyanj-1	27°00'07.8"	88°13'13.6"	10	55	767
2004	Hill Circle	Darjeeling	Dhodrey	Selimbong	Selimbong-3	27°04'639"	88°06'328"	5	73	839
2004	Hill Circle	Darjeeling	Dhodrey	Selimbong	Selimbong-1	27°05'281"	88°07'214"	5	74	839
2004	Hill Circle	Darjeeling	Rimbik	N.Rimbik	N.Rimbik	27°07'19.4"	88°05'17.8"	13	86	840
2004	Hill Circle	Darjeeling	Dhodrey	Selimbong	KB-1&SB-4	27°03'50.5"	88°07'18.0"	10	78	840
2004	Hill Circle	Darjeeling	Darjeeling	Ghoom Bhanjan	Durbin-2	27°00'02.9"	88°13'15.4"	10	83	803
2004	Hill Circle	Darjeeling	Darjeeling	Ghoom Bhanjan	Durbin-3	27°00'10.8"	88°13'06.4"	10	61	814
1998	Hill Circle	Darjeeling	Darjeeling	Ghoom Bhanjan	Bhanjyanj-3	27°00'28.7"	88°13'51.0"	9.5	80	839
1998	Hill Circle	Darjeeling	Darjeeling	Ghoom Bhanjan	Ghoom-1	27°01'14.2"	88°12'45.0"	7.56	66	838

Year of Plantation	Circle	Division	Range	Beat	Location	Lat	Long	Area	Survival %	Ave. Height (cm)
2011	Hill Circle	Darjeeling	Teesta Vally	Peshok	Mangwa-1	27°10'30.21"	88°27'19.5"	3.2918	72	605
2011	Hill Circle	Darjeeling	Teesta Vally	Peshok	Mangwa-1	27°03'41.2"	88°25'03.1"	3.4139	78	639
2004	Hill Circle	Darjeeling	Tonglu	Maneybhanjan	Manebhangang-3	26°59'363"	88°07'668"	5	80	796
2004	Hill Circle	Darjeeling	Tonglu	Batasi	Batasi-5	27°01'481"	88°00'795"	8	82	800
2004	Hill Circle	Darjeeling	Tonglu	Batasi	Batasi-4&5	27°01'481"	88°06'795"	2	82	784
2004	Hill Circle	Darjeeling	Tonglu	Relling	Relling-4	27°03'05.0"	88°07'08.6"	10	86	790
2011	Hill Circle	Darjeeling	Darjeeling	Chataidhora	Puboong-2	27°00'01.2"	88°12'08.6"	9.723	65	660
2016	Hill Circle	Darjeeling	Ghoosimana	Sukhia Pokhri	Pulungdung-2	26°58'54.9"	88°09'14.9"	0.04	52	215
2011	Hill Circle	Darjeeling	Teesta Vally	Peshok	Peshok-1	27°00'30.2"	88°26'19.2"	3.43	72	737
2004	Hill Circle	Darjeeling	Ghoosimana	Pugriabong	Pugriabong-2&4	26°58'26.5"	88°09'35.7"	10	65	811
2011	Hill Circle	Darjeeling	Ghoosimana	Lapchajagat	Dungdungi-2	27°01'00.5"	88°11'38.1"	5	78	672
2011	Hill Circle	Darjeeling	Ghoosimana	Lapchajagat	Lepchajagat 1&2	27°00'23.6"	88°11'46.5"	15	77	714
2011	Hill Circle	Darjeeling (T)	Panighata T	Darjeeling HQ	Richningtong	26°57'32.1"	88°17'14.0"	0.15	50	504
2011	Hill Circle	Darjeeling (T)	Panighata T	Panighata HQ	Putong	26°49'215"	88°14'355"	12.38	67	800
2011	Hill Circle	Darjeeling (T)	Kurseong T	Kurseong HQ	Rohini-1	26°50'20.4"	88°17'42.8"	8	54	828
2005	Hill Circle	Kalimpong corp	Kalimpong	Nazok	Sunurkhasmal	26°58'45.9"	88°28'21.5"	20	45	829
2005	Hill Circle	Kalimpong corp	Lolegoan	Pembling	Samthar	26°59'02.3"	88°29'40.9"	72.89	83	885
2012	Hill Circle	Kurseong	Bagdogra	Bagdogra	Lalfa	26°58'45.9"	88°28'21.5"	23	31	411
2012	Hill Circle	Kurseong	Bagdogra	Bengdubi	Lalfa	26°59'02.3"	88°29'40.9"	22.662	36	403
2011	Northern Circle	Baikunthapur	Ambari	Lalitabari	Mantadari-3	26°42'31.5"	88°32'56.4"	0.015	0	0
Total area of Plantation Monitored in Hac								1191.7617		

Part-1 (g) Brief description and abstract of the monitoring work by the independent monitor (Third Party Monitoring)

Third party monitoring of WB CAMPA works for the year 2019-20 and 2020-21 have been done by TOPGRIP INSTRUMENTS COMPANY. The category for all the plantation is 'A' i.e. survival is more than or equals 75%. Third Party Monitoring report for the year 2019-20 and 2020-21 have already been submitted to the National CAMPA, MoEF &CC, GoI.

Third party monitoring of CAMPA works for the year 2021-22 has also been initiated.

Part-1 (h) Any important items for consideration relevant for preparing APO

No other item proposed for discussion

PART-II

Activities to be undertaken for Compensatory Afforestation, Additional Compensatory Afforestation, Penal Compensatory Afforestation, Catchment Area Treatment Plan and for any other site specific scheme may be used as per site-specific schemes submitted by the State along with the approved proposals for diversion of forest land under the Forest (Conservation) Act, 1980

Proposed CA(Advance) works for the F.Y. 2023-24													
Sl. No.	Circle	Division (where CA is to be done)	Name of Proposal with division where Forest Land is diverted	Proposal No	Forest area Diverted (in ha)	CA area in Degraded Forest Land (in ha)	CA area in Non - Forest Land (in ha)	Total Area (NFL+DFL) in Ha.	Range	Beat	Location/Compartment	Lat (N)	Long (E)
1	Central	Bankura North	Diversion of 0.645 ha. of forest land in favour of Gas Authority of India Ltd. (GAIL) for laying underground pipeline of Jagdishpur-Haldia-Bokaro-Dhamra Pipeline.	FP/WB/Others/42866/2019	0.645	1.32		1.32	Saltora	Tiluri	Kashihir J.L No-12, Plot No-630	23°32'50.30"	86°55'5.99"
2	Western	Medinipur	Diversion of 9.533 ha. of forest land in favour of P.W.D. for construction of twin 2 lane ROB and its approaches in replacement of existing level Crossing Gate between Chandrakona Road and Garhbeta station.	FP/WB/ROAD/30060/2017	9.533	19.066		19.066	Arabari	Arabari	Burisole - 677 Mangalbandi - 682	22°41'38.90" 22°41'41.39" 22°41'28.43" 22°41'26.69"	87°22'3.06" 87°21'58.05" 87°22'9.20" 87°22'4.57"
3	Western	Medinipur	Diversion of 234.00 ha. of forest land for construction of 1000 MW Turga Pumped Storage Project in Ayodhya Hills by the WBSEDCL, Govt. of West Bengal. Purulia Divn. (Kangsabati North 41.09 ha, Kangsabati South 8.63 ha and Baikunthapur 158.96 ha, Medinipur 25.38Ha.)	FP/WB/HYD/8214/2014	234		25.39	25.39	Godapiasal	Karamsole	Kotalkuli-326	N 22°36'52"	E-087°16'27''
4	Wildlife North	Gorumara WL	Diversion of 134.1470 ha of forest land for Power Evacuation system of TLDP-III & IV by NHPC under Kalimpong & Baikunthapur (CA to be taken up by Wildlife-II Division).	FP/WB/TRANS/991/2007	134.147		34.147	34.147	Gorumara North, Gorumara South	Khunia, Bichabhanga		N 26°52'16.19" N 26°43'33.70"	E 088°52'14.08" E 088°46'29.43"
5	South-west	Purulia	Diversion of 12 ha of forest land in favour of GAIL India Ltd for erection of gas pipeline.	FP/WB/Pipeline/141208/2021	12	12		12	Joypur	Talmu	Pundag, 2911	N 23°31'47.091"	E 86°05'29.98"
Total								91.923					

Proposed CA(Advance cum Creation) works for the F.Y. 2023-24													
Sl. No.	Circle	Division (where CA is to be done)	Name of Proposal with division where Forest Land is diverted	Proposal No	Forest area Diverted (in ha)	CA area in Degraded Forest Land (in ha)	CA area in Non - Forest Land (in ha)	Total Area (NFL+DFL) in Ha.	Range	Beat	Location/Comp artment	Lat (N)	Long (E)
1	South-West	Purulia	Diversion of 0.99 ha. of forest land in favour of District Magistrate, Purulia for development of Tourism Complex at Muruguma, Purulia.	FP/WB/Others/43857/2020	0.99		0.99	0.99	Kotshila	Nowahatu	Chitmu 4339	N 23° 29'04.40"	E 86°05'00.78"
2	South-East	Burdwan	Construction of 220 KV Double Circuit Transmission Line from Parulia Substation to Burdwan substation of Damodar Valley Corporation	FP/WB/TRANS/51250/2020	2.131	6.393		6.393	Guskara, Panagarh	Ausgram, Khandari	Barachatra J.L. No. 48 Plot No.- 22, 82, 377; Ramharipur J.L. No. 49 Plot No.- 2, 14, 412, 413, 407	23°31'25.7" 23°31'25.13"	87°34'31.9" 87°34'29.8"
3	South-East	Burdwan	Haldia Durgapur under Ground LPG Pipe line Project	FP/WB/Pipeline/150496/2021	0.0262	0.0524		0.0524	Panagarh	Khandari	Khandari J.L. - 84	23°26'39.71" 23°26'40.39" 23°26'40.11" 23°26'39.63"	87°31'19.78" 87°31'19.97" 87°31'18.76" 87°31'18.90"
Total								7.4354					

Proposed CA (Creation) works for the F.Y. 2023-24

Sl. No.	Circle	Division (where CA is to be done)	Name of Proposal with division where Forest Land is diverted	Proposal No	Forest area Diverted (in ha)	CA area in Degraded Forest Land (in ha)	CA area in Non - Forest Land (in ha)	Total Area (NFL+DFL) in Ha.	Range	Beat	Location/Compartment	Lat (N)	Long (E)
1	Hill	Kalimpong	Proposal for diversion of 47.4932 ha (24.5438 ha in Darjeeling (t) Forest Division +13.2342 ha Darjeeling Forest Division + 9.7152 in kurseong Division) of forest land in favour of the Teesta Valley Power Transmission Ltd. for construction of 400 kv transmission line (Note- The NFL land for CA for the division Darjeeling (13.2342 ha) & kurseong (9.7152 ha)- total -22.9494 ha has been given to Kalimpong Division for raising CA in NFL. Out of the 22.9494 Kalimpong Division has raised 9.5 ha of plantation during 19-20.	FP/WB/Trans/944/2013	47.4932		13.449	13.449	Noam	Ghish	Lethi-13	26.97271°	088.63046°
2	Hill	Kalimpong	Proposal for diversion of 302.49 ha.(183.49 ha + 119 ha) of forest land for construction of Teesta Low Dam Project (TLDP-III) by NHPC.	FP/WB/HYD/720/2003	302.49		90.6	90.6	Jaldhaka, Samsing, Neora, Noam & Chel	Kumani, Samsing, gorubathan, Buri khola, Sakam, Ghis, Noam & Mongpong	Block- kumani-1, Eastner-1, Mal-12, Sakam-8, Lethi-2, Fagu-4 & Mongpong-15	26°59'25" 26°59'30" 26°56'38.4" 26°56'09.0" 26°59'19.0" 26.91320° 26.95699° 26°53'05"	E88°51'05" E88°48'08" E88°42'49.8" E88°45'20.8" E88°43'08.46" E88.63125° E88.67403° E88°29'54"
3	Hill	Kalimpong	Diversion of 86.6255 ha (18.604 ha in Darjeeling Forest Division +12.3436 ha in Kurseong Forest Division + 8.8489 ha. In Darjeeling Wildlife Division + 46.829 ha. In Kalimpong Forest Division) of forest land in favour of North Frontier Railway, Jalpaiguri for construction of Sivok-Rangpo New Broad Gauge Railway Line. During 20-21 out of 93.658 ha CA in DFL, 45.658 ha has been done by Kalimpong division & rest 48 ha, will be done during 2021-22	FP/WB/RAIL/4663/2012	46.829	48		48	Neora	Burikhola, Gurubathan	MAL-4,5,6,9,10 & Sakam-6,	N-26°55'35.43" N-26°55'34.83" N-26°55'38.93"	E-88°44'39.35" E-88°44'00.0" E-88°40'01.76"

Sl. No.	Circle	Division (where CA is to be done)	Name of Proposal with division where Forest Land is diverted	Proposal No	Forest area Diverted (in ha)	CA area in Degraded Forest Land (in ha)	CA area in Non - Forest Land (in ha)	Total Area (NFL+DFL) in Ha.	Range	Beat	Location/Compartment	Lat (N)	Long (E)
4	Hill	Kalimpong	Proposal for diversion of 116.001 (152.146 ha.) of forest land for rehabilitation and upgrading to 2 lane with paved shoulders configuration of Bagrakot to Kafer in favour of National Highways and Infrastructure Development Corporation Limited under Kalimpong Forest Division. (The Project is within 100 km of LOC, hence equal area of CA will be done). The plantation will be in 4 seperate spots(48+43.518+45.508+18 ha)	FP/WB/ROAD/37617/2018	116.001	72.03		72.03	Chell	Mongpong	Churanti	N26°53'10.981" N26°53'30.01" N26°53'29.98" N26°836'611"	E88°30'1.773" E88°34'53.844" E88°34'58.61" E88°31'21.438"
5	Hill	Darjeeling T Division/GTA	Proposal for diversion of 47.49.32 ha (24.5438 ha in Darjeeling (t) Forest Division +13.2342 ha Darjeeling Forest Division + 9.7152 in Kurseong Division) of forest land in favour of the Teesta Valley Power Transmission Ltd. for construction of 400 kv transmission line (Note- The NFL land for CA for the division Darjeeling (13.2342 ha) & Kurseong (9.7125 ha)- total -22.9494 ha has been given to Kalimpong Division for raising CA in NFL. Out of the 22.9494 Kalimpong Division has raised 9.5 ha of plantation during 19-20.	FP/WB/Trans/944/2013,	24.5438		24.5438	24.5438	Darjeeling Territorial	Goke	Mouza- Pankhasari K.M, J.L No.-13, Plot No. 2308, Khatian No. 01	N27°4'11.7" N26°4'42.8" N26°4'32.4" N26°4'14.1"	E88°41'43.90" E88°41'33.40" E88°41'43.30" E88°41'52.20"
6	Wildlife North	Darjeeling Wildlife	Diversion of 86.6255 ha (18.604 ha in Darjeeling Forest Division +12.3436 ha in Kurseong Forest Division + 8.8489 ha. In Darjeeling Wildlife Division + 46.829 ha. In Kalimpong Forest Division) of forest land in favour of North Frontier Railway, Jalpaiguri for construction of Sivok-Rangpo New Broad Gauge Railway Line. (during 20-21 not taken up)	FP/WB/RAIL/4663/2012	8.8489	17.7		17.7	Senchal West	Sonada	Block-Bara Senchal, Compartment-7	N-26°58.215"	E-88°27.553"
7	Northern	Baikunthapur	Proposal for diversion of 101.77 ha. of forest land for the establishment of Gangaramchak- Bhadulia Block Open Cast Coal Mines in favour of West Bengal Power Development Corporation Ltd. (WBPDCL) under Birbhum Forest Division. CA land in NFL is given by is 106.795 ha. Out of 106.795 ha. 30 ha. is completed during 2020-21. The rest 76.795 ha. will be done in 2021-22	FP/WB/Min/17602/2016	101.77		41.795	41.795	Targhera	Gazoldoba	Mouza-Targhera, Block-Mal, JL No.2, Khatian No.1, Plot No.1,2,18,19,20,21,22,23,63.	N-26°51'37.6" N-26°51'27"	E-88°30'22.50" E-88°30'39.45"

Sl. No.	Circle	Division (where CA is to be done)	Name of Proposal with division where Forest Land is diverted	Proposal No	Forest area Diverted (in ha)	CA area in Degraded Forest Land (in ha)	CA area in Non - Forest Land (in ha)	Total Area (NFL+DFL) in Ha.	Range	Beat	Location/Compartment	Lat (N)	Long (E)
8	Central	Bankura South	Diversion of 13.54 ha. (9.32 ha in Burdwan Div. + 4.22 ha in Durgapur Div.) of forest land for laying of Pipeline and construction of access road to CBM well site for Production of Coal Bed Methane at Ranigunj CBM Block, Dist. Burdwan by Essar Oil Ltd.	FP/WB/Others/7248/2014	13.54		13.54	13.54	Indpur	Indpur	Mukutidih Mouza, Plot No- 364, 365, 407 & 425 J.L no.118	N 23°9'35"	E 86°55' 2"
Total								321.658					

Proposed CA (Maintenance) works for the F.Y. 2023-24

SI No.	Circle	Division	Name of Proposal with division where Forest Land is diverted	Proposal No	Year of Maintenance	Physical (in ha.)	DFL/NFL	Range	Beat	Mouza/Block/Co mpt/JL No.	Latitude (N)	Longitude (E)
1	Hill	Kalimpong	Proposal for diversion of 116.001 (152.146 ha.) of forest land for rehabilitation and upgrading to 2 lane with paved shoulders configuration of Bagrakot to Kafer in favour of National Highways and Infrastructure Development Corporation Limited under Kalimpong Forest Division. (The Project is within 100 km of LOC, hence equal area of CA will be done). The plantation will be in 4 separate spots(48+43.518+45.508+18 ha)	FP/WB/ROAD /37617/2018	1	15	DFL	Chel, Pankhasari,	Mongpong, Alagarh,	Churanti-3, Paingoan-4&5,	N26°53'10.981" 26°53'10.147"	E88°30'1.773" 88°30'4.555"
2	Hill	Kalimpong	Diversion of 86.6255 ha (18.604 ha in Darjeeling Forest Division +12.3436 ha in Kurseong Forest Division + 8.8489 ha. In Darjeeling Wildlife Division + 46.829 ha. In Kalimpong Forest Division) of forest land in favour of North Frontier Railway, Jalpaiguri for construction of Sivok-Rangpo New Broad Gauge Railway Line. During 20-21 out of 93.658 ha CA in DFL, 45.658 ha has been done by Kalimpong division & rest 48 ha, will be done during 2021-22	FP/WB/RAIL/ 4663/2012	1	48	DFL	Neora	Burikhola, Gurubathan	MAL-4,5,6,9,10 & Sakam-6,	N-26°55'35.43" N-26°55'34.83" N-26°55'38.93"	E-88°44'39.35" E-88°44'00.0" E-88°40'01.76"
3	Northern	Baikunthapur	Diversion of 234.00 ha. of forest land for construction of 1000 MW Turga Pumped Storage Project in Ayodhya Hills by the WBSEDCL, Govt. of West Bengal. Purulia Divn. User Agency provided 208.695 ha of Land, (out of this 208.695 ha, Kangsabati North 41.09 ha, Kangsabati South 8.63 ha and Baikunthapur 158.96 ha)	FP/WB/HYD/ 8214/2014	1	158.96	NFL	Targhera	Gazoldoba	Mouza-Targhern, J.L. No.02, Khatian No.01, Plot No.24(P),25(F) to 38(F), Status-vested Land	N28°51'50.58" N28°51'10.37" N28°51'0.32" N28°51'0.04" N28°51'37.37"	E88°29'47.83" E88°29'47.08" E88°29'59.17" E88°29'18.04" E88°30'22.28"
4	Northern	Baikunthapur	Proposal for diversion of 101.77 ha. of forest land for the establishment of Gangaramchak- Bhadulia Block Open Cast Coal Mines in favour of West Bengal Power Development Corporation Ltd. (WBPDC) under Birbhum Forest Division. CA land in NFL is given by is 106.795 ha. Out of 106.795 ha. 30 ha. is completed during 2020-21. The rest 76.795 ha. will be done in 2021-22	FP/WB/Min/1 7602/2016	1	41.795	NFL	Targhera	Gazoldoba	Mouza-Targhera, Block-Mal, JL No.2, Khatian No.1, Plot No.1,2,18,19,20,2 1,22,23,63.	N-26°51'37.6" N-26°51'27"	E-88°30'22.50" E-88°30'39.45"

SI No.	Circle	Division	Name of Proposal with division where Forest Land is diverted	Proposal No	Year of Maintenance	Physical (in ha.)	DFL/NFL	Range	Beat	Mouza/Block/Co mpt/JL No.	Latitude (N)	Longitude (E)
5	Northern	Baikunthapur	Proposal for diversion of 0.03339 ha of forest land in favour of "Karmatirtha" to build stalls where the SHG members can sell their product in front of Bengal Safari under Baikunthapur Division	FP/WB/Other s/26270/2017	1	0.0668	DFL	Sarugarah	Adabari	Mouza- Jangle Mahal, Compt.- Dabgram-5	N-26°47'48.2"	E-88°26'94.4"
6	Central	Bankura (S)	Proposal for diversion of 17.876 ha (26.526 ha.) of forest land in favour of Power grid Medinipur – Jeerat Transmission Limited for construction of Transmission line from Ranchi 765/400 KV substation in Jharkhand to Medinipur 765/400 KV substation in West Bengal under Purulia, Kangsabati (S) and Bankura (S).		1	6.485	DFL	Hirabandh, Khatra	Khatra, Hirabandh II	Range- Hirbun dh, Khatra, Pirrogiri; Beat- Hirbun dh-II, Khatra-II, Parsola	N23°01'24.9" N23°03'48.3" N220 58' 54.730" N220 58' 42.043" N220 58' 27.653" N220 57' 25.385" N220 56' 56.76" N220 56' 44.54" N220 57' 26.02" N220 57' 00.31" N220 56' 43.68"	E 0860 49' 45.6 E 0860 44' 31.8" E 0860 53' 18.041" E 0860 53' 32.923" E 0860 53' 53.017" E 0860 55' 49.659" E 0860 56' 38.74" E 0860 57' 59.55" E 0860 58' 35.93" E 0860 58' 56.16" E 0860 59' 31.47"
7	Central	Bankura (N)	Proposal for diversion of 2.7279 ha of forest land in favour of Jagdishpur-Haldia-Bokaro-Dhamra pipeline (JHBDPL) project of Gail India Limited Under Kangsabati (N)- 0.5019 ha. , Bankura (N)- 0.596 ha., Burdwan 1.63 ha. Forest Division	FP/WB/Other s/40606/2020	1	1.22	DFL	Saltora	Saltora	Mouza- Siakuldoba-75	N 23033'29.4"	E 86057'36.8"
8	South West	Kangsabati (N)	Proposal for diversion of 2.7279 ha of forest land in favour of Jagdishpur-Haldia-Bokaro-Dhamra pipeline (JHBDPL) project of Gail India Limited Under Kangsabati (N)- 0.5019 ha. , Bankura (N)- 0.596 ha., Burdwan 1.63 ha. Forest Division	FP/WB/Other s/40606/2019	1	1.1	DFL	Raghnathpur	Dandua, JL No. 23	Dandua, JL No. 23	N-23°35'05.64"	E-86°31'34.98"
9	South East	Burdwan	Proposal for diversion of 2.7279 ha of forest land in favour of Jagdishpur-Haldia-Bokaro-Dhamra pipeline (JHBDPL) project of Gail India Limited Under Kangsabati (N)- 0.5019 ha. , Bankura (N)- 0.596 ha., Burdwan 1.63 ha. Forest Division	FP/WB/Other s/40606/2021	1	3.26	DFL	Panagarh	Kanksa	Gobindapur J.L.-05 Plot-1747 (P)	N23°28'53.270" N23° 28'51.600" N23° 28'55.890"	E87° 27'39.170" E87° 27'43.430" E87° 27'42.670"
10	South East	Birbhum	Diversion of 101.77 ha (101.83 Ha.) Forest Land to WBPDCCL on reallocation of open caste coal mine in Birbhum district from prior allottee M/s. Bengal Emta Coal Mines Ltd.	FP/WB/MIN/17602/2016	1	10.56	DFL	Dubrajpur	Khoirasole	Gangarampur	23°48'51.64"	87°12'34.91"

SI No.	Circle	Division	Name of Proposal with division where Forest Land is diverted	Proposal No	Year of Maintenance	Physical (in ha.)	DFL/NFL	Range	Beat	Mouza/Block/Co mpt/JL No.	Latitude (N)	Longitude (E)
11	Hill	Kalimpong	Proposal for diversion of 116.001 (152.146 ha.) of forest land for rehabilitation and upgrading to 2 lane with paved shoulders configuration of Bagrakot to Kafer in favour of National Highways and Infrastructure Development Corporation Limited under Kalimpong Forest Division. (The Project is within 100 km of LOC, hence equal area of CA will be done).	FP/WB/ROAD/37617/2018	2	28	DFL	Chel, Pankhasari, Kalimpong	Mongpong, Alagarh, Kalimpong HQ	Churanti-3, Paingoan-4&5, Sangser-1	26°53'10.981" 26°53'10.147" 26°57'47.713"	88°30'1.773" 88°30'4.555" 88°38'0.236"
12	Wildlife North	Gorumara WL	Diversions of 134.1470 ha of forest land for Power Evacuation system of TLDP-III & IV by NHPC under Kalimpong & Baikunthapur (CA to be taken up by Wildlife-II Division. (CA backlog) Diversions of 134.1470 ha of forest land for Power Evacuation system of TLDP-III & IV by NHPC under Kalimpong & Baikunthapur (CA to be taken up by Wildlife-II Division). CA done (60+40) ha by Gorumara WL Div. in the year 2019 and remaining 34.147 ha will be taken up during 2020-21.	FP/WB/TRANS/991/2007	2	40	DFL	Gorumara South Range	Chapramari, Khunia & Murti Beat	Chapramari-II, Kakurjhora-II, Selka-I	N 26°44'52.36"	E 88°51'36.13"
13	Western	Medinipur	Proposal for diversion of 0.497 ha. of forest land in favour of Powergrid Medinipur Jeerat Transmission Limited for construction of Transmission Line from 400 KV Medinipur Substation to LILLO point of Chanditala-Kharagpur Transmission Line under Medinipur Division.	FP/WB/TRANS/34478/2018	2	1.0	DFL	Arabari	Gopalband	Mouza-Chandmura, J.L.No-451, Plot No-01	N 22°41'7"	E 87°20'34"
14	South West	Purulia	Proposal for diversion of 17.876 ha (26.526 ha.) (1.82 of Purulia +1.827 of Kangsabati(S)+14.187 Bankura(S) of forest land in favour of Power grid Medinipur – Jeerat Transmission Limited for construction of Transmission line from Ranchi 765/400 KV substation in Jharkhand to Medinipur 765/400 KV substation in West Bengal under Purulia, Kangsabati (S) and Bankura (S).	FP/WB/TRANS/34435/2018	2	3.90	DFL	Ayodhya	Ayodhya	Mouza-Ayodhya, J.L. No-108, plot No.1601	N23°12'34.1"	E86°07'08.5"

SI No.	Circle	Division	Name of Proposal with division where Forest Land is diverted	Proposal No	Year of Maintenance	Physical (in ha.)	DFL/NFL	Range	Beat	Mouza/Block/Co mpt/JL No.	Latitude (N)	Longitude (E)
15	South West	Purulia	Proposal for diversion of 17.876 ha (26.526 ha.) of forest land in favour of Power grid Medinipur – Jeerat Transmission Limited for construction of Transmission line from Ranchi 765/400 KV substation in Jharkhand to Medinipur 765/400 KV substation in West Bengal under Purulia, Kangsabati (S) and Bankura (S).	FP/WB/TRANS/34435/2018	2	1.82	DFL	Balarampur	Balarampur	Mouza-Bela, JL-74/1. Plot No-613; Brindabanpur-76/1, Plot No-264	N23°04.838' N23°04.861'	E86°10.904' E86°10.866'
16	South West	Kangsabati (N)	** Diversion of 234.00 ha. of forest land for construction of 1000 MW Turga Pumped Storage Project in Ayodhya Hills by the WBSEDCL, Govt. of West Bengal. Purulia Divn. <u>User Agency provided 208.695 ha of Land, balance (234-208.695) i.e. 25.305 ha. Was promised to provide later.</u>	FP/WB/HYD/8214/2014	2	41.105	NFL	Hura, Puncha	Keshargarh, Panipatar	Sahajhuri, Tilaboni, Madhabpur, Dhabani, Hariharpur	N23°10'29.1" N23°10'33.7" N23°10'27.4" N23°10'25.1" N23°10'23.4" N23°10'27.2"	E86°27'14.8" E86°27'17.4" E86°27'23.8" E86°27'19.3" E86°27'16.0" E86°27'14.7"
17	South West	Kangsabati (S)	Proposal for diversion of 17.876 ha (26.526 ha.) (1.82 of Purulia +1.827 of Kangsabati(S)+14.187 Bankura(S) of forest land in favour of Power grid Medinipur – Jeerat Transmission Limited for construction of Transmission line from Ranchi 765/400 KV substation in Jharkhand to Medinipur 765/400 KV substation in West Bengal under Purulia, Kangsabati (S) and Bankura (S).	FP/WB/TRANS/34435/2018	2	3.86	DFL	Manbazar-1	Sindurpur	Mouza-Janara, J.L. No-24, plot No.331,267 & 165	23.045533 23.044955 23.049418	86.524287 86.524652 86.527128
18	South West	Kangsabati (S)	** Diversion of 234.00 ha. of forest land for construction of 1000 MW Turga Pumped Storage Project in Ayodhya Hills by the WBSEDCL, Govt. of West Bengal. Purulia Divn. <u>User Agency provided 208.695 ha of Land, balance (234-208.695) i.e. 25.305 ha. Was promised to provide later.</u>	FP/WB/HYD/8214/2014	2	8.63	NFL	Manbazar-1	Kenda	Mouza-Durku, J.L. No.04, Plot No.412, Status-vested Land	N23°9'34.3" N23°9'35.3" N23°9'30.3" N23°9'28.1" N23°9'26.7" N23°9'21.9" N23°9'17.4" N23°9'28"	E86°27'37.0" E86°27'34.5" E86°27'32.46" E86°27'36.8" E86°27'31.4" E86°27'31.9" E86°27'40.6" E86°27'40"
19	South West	Kangsabati (S)	Proposal for diversion of 17.876 ha (26.526 ha.) of forest land in favour of Power grid Medinipur – Jeerat Transmission Limited for construction of Transmission line from Ranchi 765/400 KV substation in Jharkhand to Medinipur 765/400 KV substation in West Bengal under Purulia, Kangsabati (S) and Bankura (S).		2	1.82	DFL	Manbazar-1 & Barabazar	Sindurpur & Barabazar	Mouza-pundru/17, Bhalubasa/160, Kadma/23, Lanka/148	23.076904, 23.075046, 23.074495, 23.063.5556	86.477084, 86.568782, 86.53539, 86.38333

SI No.	Circle	Division	Name of Proposal with division where Forest Land is diverted	Proposal No	Year of Maintenance	Physical (in ha.)	DFL/NFL	Range	Beat	Mouza/Block/Co mpt/JL No.	Latitude (N)	Longitude (E)
20	Central	Bankura (S)	Proposal for diversion of 17.876 ha (26.526 ha.) (1.82 of Purulia +1.827 of Kangsabati(S)+14.187 Bankura(S) of forest land in favour of Power grid Medinipur – Jeerat Transmission Limited for construction of Transmission line from Ranchi 765/400 KV substation in Jharkhand to Medinipur 765/400 KV substation in West Bengal under Purulia, Kangsabati (S) and Bankura (S).	FP/WB/TRANS/34435/2018	2	28.5	DFL	Simplapal	Baricha	Mouza-Benocha, J.L. No-202, plot No.164 & 165	N22°44'7.45"	E87°12'51.5"
21	Central	Bankura (S)	Proposal for diversion of 17.876 ha (26.526 ha.) of forest land in favour of Power grid Medinipur – Jeerat Transmission Limited for construction of Transmission line from Ranchi 765/400 KV substation in Jharkhand to Medinipur 765/400 KV substation in West Bengal under Purulia, Kangsabati (S) and Bankura (S).		2	7.702	DFL	Hirabandh, Pirrorgari	Hirabandh II, Parsola	Biradihi, Dahala, Kadamara, Lakhyatapal, Budhadhara, Kharkhari	N23°01'24.9" N23°03'48.3" N220 58' 54.730" N220 58' 42.043" N220 58' 27.653" N220 57' 25.385" N220 56' 56.76" N220 56' 44.54" N220 57' 26.02" N220 57' 00.31" N220 56' 43.68"	E 0860 49' 45.6 E 0860 44' 31.8" E 0860 53' 18.041" E 0860 53' 32.923" E 0860 53' 53.017" E 0860 55' 49.659" E 0860 56' 38.74" E 0860 57' 59.55" E 0860 58' 35.93" E 0860 58' 56.16" E 0860 59' 31.47"
22	Western	Medinipur	Proposal for diversion of 0.497 ha. of forest land in favour of Powergrid Medinipur Jeerat Transmission Limited for construction of Transmission Line from 400 KV Medinipur Substation to LILO point of Chanditala-Kharagpur Transmission Line under Medinipur Division.	FP/WB/TRANS/34478/2018	2	0.497	DFL	Arabari	Gopalbandh	Mouza-Akamura-29, Paltagarh-32	N 22°38'35.46" N 22°38'33.00"	E 87°25'29.87" E 87°25'24.59"
23	South East	Durgapur	Proposal for renewal of lease over 90.30 ha. of forest land in favour of Eastern Coal-field Ltd. for Jhanjra Coal Mining project under Durgapur forest division.	FP/WB/MIN/5661/2007	2	16.52	NFL	Ukhra	Tilaboni	Kamalpur	N 23°35'88.1"	E 87°0'17'75.3"
24	South East	Durgapur	Diversion of 32.65 ha of Forest land for Sonepur Bazari Project in favour of Eastern Coalfield Ltd.	FP/WB/MIN/3956/2013	2	2.385	DFL	Ukhra	Tilaboni	Mouza-Sirsha, JL No.-17	N 23°40'34.3"	E087°17'37.1"
25	South East	Birbhum	Diversion of 101.77 ha (101.83 Ha.) Forest Land to WBPDCCL on reallocation of open caste coal mine in Birbhum district from prior allottee M/s. Bengal Emta Coal Mines Ltd.	FP/WB/MIN/17602/2016	2	5.875	DFL	Dubrajpur	Khairasole	Block-Gangaramchak Bhadulia	N 23°12'18.96" N 23°48'47.57" N 23°48'48.92" N 23°48'48.49" N 23°48'50.94" N 23°48'53.47" N 23°49'08.09" N 23°48'57.41" N 23°48'51.64"	E 87°12'18.96" E 87°12'34.39" E 87°12'32.08" E 87°12'34.21" E 87°12'29.27" E 87°12'27.46" E 87°12'21.01" E 87°12'35.98" E 87°12'34.91"

SI No.	Circle	Division	Name of Proposal with division where Forest Land is diverted	Proposal No	Year of Maintenance	Physical (in ha.)	DFL/NFL	Range	Beat	Mouza/Block/Co mpt/JL No.	Latitude (N)	Longitude (E)
26	South East	Birbhum	Diversion of 36.00 acres (14.682 ha.) of Forest Land for development of tourism project at Tarapith under Burdwan Division.	FP/WB/Others /22966/2016	2	28.2	NFL	Rajnagar	Aligar	Mauza-Sundarkhela, J.L. No.-17, Plot No.-602, Block-Rajnagar, no. of Patches-1	N23°59'33.3"	E87°26'1.96"
27	Hill	Kalimpong	Diversion of 86.6255 ha (18.604 ha in Darjeeling Forest Division +12.3436 ha in Kurseong Forest Division + 8.8489 ha. In Darjeeling Wildlife Division + 46.829 ha. In Kalimpong Forest Division) of forest land in favour of North Frontier Railway, Jalpaiguri for construction of Sivok-Rangpo New Broad Gauge Railway Line.	FP/WB/RAIL/ 4663/2012	3	45.658	DFL	Neora	Burikhola, Gurubathan	Mal-4,5,9,	26°55'42.43" 26°56'45.83" 26°55'48.93"	88°44'49.35" 88°44'12.0" 88°40'14.76"
28	Western	Medinipur	Diversion of 3.7728 ha. of forest land in favour of WBSEDCL for construction of new 33 KV overhead electricity Transmission line for Pirakata (33/11 KV) substation under Medinipur Division	FP/WB/TRANS/26667/2017	3	7.60	DFL	Bhadutola	Moupal	Mouza-Karamarsole-197	N-22°29'55.22"	E87°14'2.091.06"
29	Western	Kharagpur	Diversion of 10.59 ha of forest land in favour of PKTCL for laying of 400 KV DC transmission line from Kharagpur to Chaibasa under Kharagpur Division.	FP/WB/TRANS/7383/2014	3	22	DFL	Kalaikunda	Sankrail	Mouza-Susnigeria, J.L. No.118, Plot No.56,201 and 205	N-22°14'27.2"	E-087°07'44.3"
30	Central	Bankura (N)	Construction of Transmission Line of MTPS vide no.8-171/91-FC, dated.24.04.1992	F.No.8-171/91-FC, dated.24.04.1992	3	4.04	DFL	Saltora	Saltora	Mouza-Siakuldoba-75	N-23°33'29.4"	E-086°57'36.8"
31	Central	Bankura (N)	Construction of main project of MTPS vide no.8-333/85-FC, dated.06.03.1986	F.No.8-333/85-FC, dated.06.03.1986	3	10	DFL	Barjora	Barjora	Mouza-Purokonda-55 & Tajpur-56,	N-23°26'30.00"	E-086°21'51.00"
32	South East	Birbhum	Proposal for diversion of 0.562 ha. of Forest Land for extension of Paradip-Haldia-Durgapur pipeline to Muzaffarpur and Patna from Durgapur Terminal in favour of Indian Oil Corporation Limited (IOCL)(Pipeline Division) under Birbhum Forest Division.	5-WBB102/2018 BHU dt.05.11.2018	3	1.124	DFL	Bolpur	Illambazar	Mouza-Joydev Kenduli, JL No.63, Plot No.2274, Tehsil-Illambazar	N-23°63'89.02"	E-87°43'41.42"
33	North-West	Malda	Indo-Bangladesh Border Road at Pathar Mahadevhati by CPWD, Malda	FP/WB/ROAD /3558/2011	3	2	DFL	Gazole	Singhabad	Mouza-Pathar Mahadevhati, J.L. No.-266, plot no.133	N-25°0'47"	E-88°24'50"

SI No.	Circle	Division	Name of Proposal with division where Forest Land is diverted	Proposal No	Year of Maintenance	Physical (in ha.)	DFL/NFL	Range	Beat	Mouza/Block/Co mpt/JL No.	Latitude (N)	Longitude (E)
34	Hill	Kalimpong	Diversion of 1.997 hec. of forest land in favour of NHIDCL for Construction of 1000 mtr. length viaduct at Rangpo between Km 51.100 to Km 53.900 on Sevoke-Gangtok Road (NH-31A, new NH-10) under Kalimpong Forest Division.		4	2	DFL	Kalimpong	Tarkhola	Rangpo-1	N-26°56'05.16" N-26°55'57.91"	E-88°28'58.44" E-88°29'06.48"
35	Hill	Kalimpong	Diversion of 47.4932 ha of forest land for laying of 400 kv Transmission line from Maangaon to Kishan Ganj by TPTL (Darjeeling 13.2342 ha + Kurseong 9.7152 ha +GTA 24.5438)		4	9.5	NFL	Chel, Kalimpong	Yangamkum , Rinkingpong	Yangamkum KM, Rinkingpong-4	26°56'27.24" 27°1' 15.27"	88°29'27.7" 88°27'48.39"
36	Wildlife North	Gorumara WL	Diversion of 134.1470 ha of forest land for Power Evacuation system of TLDP-III & IV by NHPC under Kalimpong & Baikunthapur (CA to be taken up by Wildlife-II Division. (CA backlog) Diversion of 134.1470 ha of forest land for Power Evacuation system of TLDP-III & IV by NHPC under Kalimpong & Baikunthapur (CA to be taken up by Wildlife-II Division). CA done (60+40) ha by Gorumara WL Div. in the year 2019 and remaining 34.147 ha will be taken up during 2020-21. Compensatory Afforestation work (Creation works) for tree fodder plantation in North Range (20 ha) & South Range (20 ha) .		4	40	DFL	Gorumara North & South	Chapramari & Gorumara	Chapramati-II & Dhupjhora-IA	N-26°54'43.99", N-26°54'41.37", N-26°54'26.77", N-26°54'28.29" , N-26°46'1.52", N-26°47'31.77", N-26°47'27.54", N-26°47'25.15"	E-88°50'13.83" E-88°50'21.76" E-88°50'14.45" E-88°50'8.59" E-88°51'15.58" E-88°51'19.20" E-88°51'21.38" E-88°51'19.86"
37	Hill	Kalimpong	Diversion of 1.920 ha. (Km 0.00 to Km 3.20) for improvement of Kalimpong Algarah By Pass Road under Kalimpong Division.		5	3.84	DFL	Pankhasari	Algarah	Mairung-2	27°06'10.12"	88°36'39.67"
38	Hill	Kalimpong	Diversion of 0.6935 ha of forest land for Lanco Energy, Pvt Ltd Teesta Stage-IV /2006		5	1.387	DFL	Kalimpong	Tarkhola	Sangser-1	27°09'09.7"	88°32'07.8"
39	Hill	Kalimpong	Diversion of 1.00 ha of forest land for Border Outpost at Khumani by 10th Bn., SSB/2011. (State Approved Additional Proposal)		5	2.000	DFL	Neora	Gurubathan	Sailee Resume Land	26°54'24.66"	88°40'40.5"
40	Hill	Kalimpong	Diversion of 0.8560 ha of forest land for Improvement of Teesta-Rangpo (km. 29.00 to km. 52.10)/2010		5	1.712	DFL	Kalimpong	Tarkhola	Bhalukhop-6	27.109735	88.47416
41	Hill	Kalimpong	Compensatory Afforestation at Sailee Resume land over 2 ha in lie of SSB, BOP at Jaldakha Range		5	2	DFL	Jaldhaka	Khumani	Khumani-2	26°58'15.26"	88°52'45.26"

SI No.	Circle	Division	Name of Proposal with division where Forest Land is diverted	Proposal No	Year of Maintenance	Physical (in ha.)	DFL/NFL	Range	Beat	Mouza/Block/Co mpt/JL No.	Latitude (N)	Longitude (E)
42	Wildlife North	Gorumara WL	Diversion of 134.1470 ha of forest land for Power Evacuation system of TLDP-III & IV by NHPC under Kalimpong & Baikunthapur (CA to be taken up by Wildlife-II Division. (CA backlog) Diversion of 134.1470 ha of forest land for Power Evacuation system of TLDP-III & IV by NHPC under Kalimpong & Baikunthapur (CA to be taken up by Wildlife-II Division). CA done (60+40) ha by Gorumara WL Div. in the year 2019 and remaining 34.147 ha will be taken up during 2020-21.		5	10	NFL	Gorumara North & South	Chapramari & Gorumara	Chapramati-II & Dhupjhora-IA	N-26°54'43.99", N-26°54'41.37", N-26°54'26.77", N-26°54'28.29", N-26°46'1.52", N-26°47'31.77", N-26°47'27.54", N-26°47'25.15"	E-88°50'13.83" E-88°50'21.76" E-88°50'14.45" E-88°50'8.59" E-88°51'15.58" E-88°51'19.20" E-88°51'21.38" E-88°51'19.86"
43	South West	Kangsabati (N)	Diversion of 2.00 ha./ 4.95 Acres of Forest Land in favour of S. N. Bose national Centre for Basic Sciences for setting of Astronomical Observatory at Panchet Hill top.		5	4	DFL	Raghunathpur	Neturia	Mouza: Moharaj nagar	N 23°34'37.68"	E 86°44'37.14"
44	South West	Purulia	Diversion of 12.2880 ha. of Forest land for laying of 400 KV D/C Purulia-Ranchi Transmission Line of PKTCL under purulia Division.		5	25.97	DFL	Jhalda	Kalma	RS Plot No.1, J.L.No.11	N-23°28.350"	E-086°53.283"
45	Central	Bankura (N)	Diversion of 0.47 acres of forest land in favour of M/S West Bengal Khadi and Village Industries Board, for Skill Up-Gradation Training Center at Susunia under Bankura North Forest division		5	0.1902	DFL	Chhatna	Susunia	Mouza-Hapania, J.L. No.63, Plot No. 969 & 972.	N 23°24'13.1"	E 86°59'22.5"
46	South East	Durgapur	Diversion of 0.1333 ha of forest land for Overhead Water Tank of Durgapur Municipal Corporation/2006.		5	0.1330	NFL	Ukhra	Tliboni	Bangora	N 23°36'55.07"	E 87°17'59.4"
47	South East	Durgapur	Diversion of 32.6500 ha. of forest land in favour of the Eastern Coalfields Ltd., Bahula, Burdwan for Sonepur Bazari Coal Mining Project under Durgapur Forest Division.		5	65.50	DFL	Ukhra	Tilaboni	Plot no.319, Mauza-Kamalpur	N 23°36'21.4" N 23°36'55.07" N 23°37'34.7" N 23°39'44.8" N 23°39'39.6"	E 87°19'26.6" E 87°17'59.4" E 87°18'24.4" E 87°21'39.7" E 87°19'15.5"
48	South East	Birbhum	Diversion of 4.99 ha of forest land for Barjore Block OCCMP by Bengal-EMTA Coal Mines Ltd)		5	4.99	NFL	Rajnagar	Aligarh	Mouza-Hirapur, J.L.No.07,P.S.-Rajnagar, Plot no-468 to 474, 476,633,635,734, 736	N 23°58'48.79"	E 87°26'01.97"
49	South East	Birbhum	Diversion of 0.6070 ha of forest land for construction of bridge at Hatikra		5	0.61	NFL	Suri	Purandarpur	Mouza: Ushgram	N 23°50'05.02"	E 87°35'26.75"
Total												
												772.512

Wildlife Management Plan to be taken up during 2023-24

SL No.	Division	Name of Proposal	Proposal No	Item of Works	Location	Latitude	Longitude	Physical	Financial (Rs.)
1	Durgapur	Proposal for renewal of lease over <u>90.30 ha.</u> of forest land in favour of Easter Coal-field Ltd. for Jhanjra Coal Mining project under Durgapur forest division.	FP/WB/MIN/5661/2011	Earthen Dam	Mouza-Gopedanga Beat- Kantaberia	N 23°35'06.00"	E 87°22'31.20"	300 mtr.	15,00,000.00
2	Durgapur	Proposal for renewal of lease over <u>90.30 ha.</u> of forest land in favour of Easter Coal-field Ltd. for Jhanjra Coal Mining project under Durgapur forest division.	FP/WB/MIN/5661/2007	Re-digging of ED- Water harvesting structure	Ukhra Range	N 23°37'10.40"	E 87°21'57.60"	2 nos	6,00,000.00
GRAND TOTAL									21,00,000.00

Wildlife Management Plan 1000 MW Turga Pumped Storage Project for the F.Y. 2023-24

Sl No.	Item of Works	Circle	Division	Range	Beat	Mouza & Plot no. for SB	Latitude	Longitude	Quantum of work	Unit	Rate (Rs.)	Total financial requirement (Rs.)
1	Elephant driving team engagement	South-West	Purulia	MATHA	MATHA	MATHA	N 23°11'99.43"	E 86°07'57.89"	1500	MD	284.00	4,26,000.00
2		South-West	Purulia	BAGHMUNDI	BAGHMUNDI	BAGHMUNDI	N 23°19'41.24"	E 86°05'25.88"	1500	MD	284.00	4,26,000.00
3		South-West	Purulia	JHALDA	JHALDA	JHALDA	N 23°21'52.50"	E 085°57'22.70"	1000	MD	284.00	2,84,000.00
4		South-West	Purulia	ARSHA	ARSHA	ARSHA	N 23°19'20"	E 86°09'28"	1000	MD	284.00	2,84,000.00
5		South-West	Purulia	JOYPUR	JOYPUR	JOYPUR	N 23°24.975'	E 086°09.168'	1000	MD	284.00	2,84,000.00
6	Creation of Fireline	South-West	Purulia	MATHA	MATHA	CHARAKPATHAR	N 23°06'17.5"	E 086°03'18.9"	2	Km	93,000.00	1,86,000.00
7		South-West	Purulia	AJODHYA	RANGA	PITIDIRI, 73	N 23°15'06.707"	E 086°03'5.424"	2	Km	93,000.00	1,86,000.00
8		South-West	Purulia	KOTSHILA	MURUGUMA	JAHARHATU, 2079, 1718	N 23° 20'31"	E 86°02'18"	2	Km	93,000.00	1,86,000.00
9		South-West	Purulia	JOYPUR	JOYPUR	BANGIDIRI	N-23.33.012°	E-086.08551°	2	Km	93,000.00	1,86,000.00
Grand Total											24,48,000.00	

Wildlife Management Plan of Sevoke-Rangpo Railway Project for the year 2023-24

HABITAT IMPROVEMENT

Sl. No.	Particulars of activity	Division	Range	Beat	Block & Comptt.	Latitude	Longitude	Unit	Quantity	Rate (Rs.)	Financial Requirement (Rs.)
1	Grass fodder plantations over 400 hundred hectares including preparatory works and maintenance etc	Darjeeling Wildlife Division	Sukna Range	Mahanadi	Mahanadi	26°48'45.30" 26°48'47.14" 26°48'38.18" 26°48'33.74"	88°23'45.34" 88°23'52.59" 88°24'2.99" 88°23'54.38"	ha	10	100000	10,00,000.00
			West Range	Gulma	Singimari	26°48'29.53" 26°48'30.32" 26°48'20.69" 26°48'19.50"	88°25'32.95" 88°25'45.92" 88°25'47.54" 88°25'35.14"	ha	10	100000	10,00,000.00
2	Bamboo plantation over 400 hectares including preparatory works and maintenance etc	Darjeeling Wildlife Division	Sukna Range	Mahanadi	Mahanadi	26°48'16.23" 26°48'19.74" 26°48'10.93" 26°48'7.47"	88°23'21.85" 88°23'33.58" 88°23'36.73" 88°23'23.25"	ha	10	100000	10,00,000.00
			West Range	Sukna	Sukna II	26°48'18.79" 26°48'20.19" 26°48'10.02" 26°48'07.89"	88°21'24.35" 88°21'35.03" 88°21'39.41" 88°21'28.69"	ha	10	100000	10,00,000.00
3	Tall seedling Plantations	Darjeeling Wildlife Division	Sukna Range	H/Q	H/Q	26°47'59.8"	88°20'42.7"	nos	2000	250	5,00,000.00
			West Range	Gulma	Singimari	26°47'51.7"	88°25'40.9"	nos	2000	250	5,00,000.00
			North Range		10th Mile	26°52'14.9"	88°27'38.9"	nos	2000	250	5,00,000.00
			South Range	Toribari	Laltong/Compt. 5	26°50'05.1"	88°27'09"	nos	2000	250	5,00,000.00
		Darjeeling Division	Teesta Valley	Geil	Geil -2	27°00'49.51"	88°25'25.20"	nos	1000	250	2,50,000.00
4	Removal of weeds and non palatable species to improve the grass lands	Darjeeling Wildlife Division	Sukna Range	Koklong	Kyananuka	26°47'59.80"	88°20'42.70"	ha	15	15000	2,25,000.00
				Chamta	Chamta	26°47'01.34"	88°21'46.11"	ha	10	15000	1,50,000.00
			West Range	Sukna	Punding	26°48'78.3"	88°21'86.1"	ha	25	15000	3,75,000.00
				Latpanchar	Upper Ghoramara	26°53'51.1"	88°26'48.5"	ha	5	15000	75,000.00
			North Range		Kuhi	26°53'22.2"	88°22'07.7"	ha	5	15000	75,000.00
				Sevoke	Lower Ghoramara	26°52'12.76"	88°26'58.39"	ha	10	15000	1,50,000.00
				Kalijora	Ruyem	26°55'03.25"	88°27'39.69"	ha	5	15000	75,000.00
			South Range	7th Mile	Laltong/Compt. 9	26°49'36.18"	88°26'05.57"	ha	20	15000	3,00,000.00
Toribari	Laltong/Compt. 4	26°50'07.69"		88°27'06.84"	ha	5	15000	75,000.00			
		Darjeeling Wildlife Division	North Range	H/Q	9th Mile to Sillavitta Road	26°50'31.4" 26°50'48.1"	88°27'23.9" 88°27'07.6"	km	2.5	20000	50,000.00
			North Range	H/Q	Check Post to Sillavitta Boundary	26°51'32.9" 26°50'46.7"	88°27'48.8" 88°27'17.5"	km	4	20000	80,000.00
			North Range	H/Q	65-66 Plnt to 42 High Forest	26°51'36.9" 26°51'15.7"	88°27'05.1" 88°26'53.4"	km	2.5	20000	50,000.00
			North Range	H/Q	9th Mile (NH-31) to 11th Mile (NH-31)	26°50'31.4" 26°52'25.5"	88°27'23.9" 88°28'14.5"	km	6	20000	1,20,000.00
			North Range	H/Q	9th Mile Pipe Line to Nandi Tower	26°50'30.9" 26°52'14.9"	88°27'26.4" 88°27'38.9"	km	2	20000	40,000.00
			North Range	H/Q	Check Post to Ramitey Dara	26°51'32.9" 26°52'34.3"	88°27'48.8" 88°28'13.0"	km	3	20000	60,000.00
			North Range	H/Q	Hiley Khola Tower to Railway Line	26°51'04.9" 26°50'37.9"	88°26'20.1" 88°26'27.1"	km	2	20000	40,000.00

Sl. No.	Particulars of activity	Division	Range	Beat	Block & Comptt.	Latitude	Longitude	Unit	Quantity	Rate (Rs.)	Financial Requirement (Rs.)	
5	Creation of Fire lines and maintenance of existing firelines		North Range	H/Q	Bis Paisa to Noon Mati	26°51'31.51" 26°52'38.46"	88°27'49.41" 88°27'13.09"	km	8	20000	1,60,000.00	
			North Range	H/Q	NH-31 Road Side to Water Hole 2 Rato Pairo to Chipley Khola	26°55'06.5" 26°55'08.0"	88°27'68.3" 88°27'27.7"	km	4	20000	80,000.00	
			South Range	H/Q	Comptt- 4,6,7,8 8th Mile Fireline	26°48'38.01" 26°50'30.33"	88°27'41.30" 88°27'48.90"	km	8.5	20000	1,70,000.00	
		Kalimpong Forest Division	Jaldhaka Range	Kumani	Kumani	Kumani	26°59'17" to 26°59'05"	88°51'49" to 88°51'07"	KM	2.5	20000	50,000.00
				Kumani	Kumani	Kumani	26°59'41" to 27°00'40"	88°51'43" to 88°51'28"	KM	2.5	20000	50,000.00
				Kumani	Kumani	Kumani	26°57'55" to 26°59'31"	88°52'07" to 88°52'04"	KM	2.5	20000	50,000.00
			Kalimpong Range	Tashiding	Tashiding	Tashiding	27°03'22.71"	88°25'57.75"	KM	2.5	20000	50,000.00
Kalimpong Range	Tarkhola	Tarkhola	Tarkhola	27° 6' 35.046"	88° 28' 26.976"	KM	2.5	20000	50,000.00			
Kalimpong Range	Tarkhola	Tarkhola	Tarkhola	27° 07' 55"	88° 30' 23"	KM	2.5	20000	50,000.00			
6	Improvement of prey base in the Mahananda Wildlife Sanctuary by supplementing the population form other Protected Areas.	Darjeeling Wildlife Division	H/Q	H/Q	Mahananda WLS	26°47'44.72"	88°22'01.84"	LS	LS	LS	10,00,000.00	
7	Development of Glades of average area of one hectare and subsequent maintenance including cleaning, over wood removal, grass planting, weed removal, salt blocks etc	Darjeeling Wildlife Division	South Range, Sukna, West Range, North Range	H/Q	Torabari-4	26°50'07.69"	88°27'06.84"	nos	1	200000	2,00,000.00	
				H/Q	Mahanadi Glade	26°49'05.6"	88°23'10.7"	nos	1	200000	2,00,000.00	
				H/Q	Viewpoint Glade	26°47'59.8"	88°20'42.7"	nos	1	200000	2,00,000.00	
				H/Q	Salt Lick 1	26°50'16.90"	88°24'00"	nos	1	200000	2,00,000.00	
				H/Q	Hilley	26°50'16.90"	88°26'14.15"	nos	1	200000	2,00,000.00	
		Darjeeling Division	Teesta Valley	Geil	Geil-1	27°00'35.01"	88°25'31.08"	nos	1	200000	2,00,000.00	
		Baikunthapur Division	Sarugarah	H/Q	Saraswatipur(Digal fapri)	26°44'55.6"	088°31'52.4"	nos	1	200000	2,00,000.00	
Apalchand	H/Q		AP-3 Compartment	26°44'4.0"	088°37'40.0"	nos	1	200000	2,00,000.00			
Targhera	H/Q		Mechbasti Forest Village	26° 47' 26.6"	88° 39' 28.0"	nos	1	200000	2,00,000.00			
Kalimpong Division	Neora	H/Q	Burikhola	26°56'06.7"	88°44'36.7"	nos	1	200000	2,00,000.00			
8	Water conservation structures and works. These will include construction of small check dams, gully plugging, causeways, spill ways etc	Darjeeling Wildlife Division	North Range	H/Q	Nandi Tower	26°52'14.9"	88°27'38.9"	nos	1	500000	5,00,000.00	
			South Range	H/Q	Toribari-4	26°50'07.69"	88°27'06.84"	nos	1	500000	5,00,000.00	
			West Range	H/Q	Singimari Block	26°47'89.8"	88°25'75.1"	nos	1	500000	5,00,000.00	
		Baikunthapur Division	Sarugarah	Adabari	DG-6 Comptt.	26°47'33.1"	88°28'33.5"	nos	1	500000	5,00,000.00	
			Sarugarah	Adabari	Adabari-2Comptt.	26°48'18.4"	88°30'20.0"	nos	1	500000	5,00,000.00	
		Kalimpong Forest Division	Neora Range	Gorubathan	Gorubathan	26°55'34"	88°40'15"	nos	1	500000	5,00,000.00	
			Chel Range	Mangpong	Mangpong	26°52'49.5"	88°29'37.5"	nos	1	500000	5,00,000.00	
Kalimpong Range	Nozck	Nozck	Nozck	26°59'53"	88°26'29"	nos	1	500000	5,00,000.00			
9	Development of Panchanai river including soil moisture conservation works , development of glades, grasslands	Darjeeling Wildlife Division	West	Sukna	Punding	26°48'51.83"	88°21'48.10"	LS	LS	LS	1,00,00,000.00	
			Sukna	Koklong	Panchanai	26°47'37.14"	88°22'3.07"					
			West	Sukna	Punding	26°48'49.25"	88°21'52.98"					
			West	Sukna	Punding	26°48'49.23"	88°21'44.58"					

Sl. No.	Particulars of activity	Division	Range	Beat	Block & Comptt.	Latitude	Longitude	Unit	Quantity	Rate (Rs.)	Financial Requirement (Rs.)
	etc. The treatment will be spread over five years.		West	Sukna	Punding	26°48'49.23"	88°21'44.58"				
			Sukna	Koklong	Panchanai	26°47'38.49"	88°21'58.94"				
			Sukna	Koklong	Panchanai	26°47'40.83"	88°22'0.40"				
							TOTAL :				2,59,00,000.00
10	Development and management of Pakhi Bitan Wildlife Sanctuary.										
	Survey and demarcation of Wildlife Sanctuary	Darjeeling Wildlife Division	Pakhi Bitan Range	H/Q	Pakhi Bitan Wildlife Sanctuary	26°45'15.9"	88°34'30.3"	LS	LS	LS	15,00,000.00
							TOTAL :				15,00,000.00
							GRAND TOTAL :				2,74,00,000.00

MAN-ANIMAL CONFLICT MITIGATION

Sl. No.	Particulars of activity	Division	Range	Beat	Location	Latitude	Longitude	Unit	Quantity	Rate (Rs.)	Financial Requirement (Rs.)	
1	Erection of Elephant proof power fencing in fringe villages, in vulnerable forest boundaries to guide the movement of Elephants and also to reduce the elephant depredation. Each unit will consist of approximately five kms of fence with energiser, batteries, solar plate modules etc.	Kurseong Division	Bagdogra	Bagdogra	Deomoni	26°41'58"	88°15'52"	nos	2	1200000	24,00,000.00	
			Panighatta	Panighatta	Panighatta (Chenga Busty)	26°47'33.47"	88°13'40.02"	nos	2	1200000	24,00,000.00	
		Baikunthapur Division	Belacoba	Batasivita	H/Q		26°39'013"	088°35'124"	nos	1	1200000	12,00,000.00
		Kalimpong Division	Neora	Burikhola	H/Q		26°56'06.7"	88°44'36.7"	nos	1	1200000	12,00,000.00
2	Strengthening of Elephant/ Wildlife squads including equipments, cages, nets, search lights etc for squads/ Mobile patrols in five divisions. Strengthening to continue for ten years.	Kurseong Division	Elephant Squad	Elephant Squad	Taipoo	26°45'04"	88°16'33"	LS	1	1200000	12,00,000.00	
		Baikunthapur Division	Belacoba Elephant Squad Range	HQ Beat	H/Q		26°35'294"	088°35'130"	LS	1	600000	6,00,000.00
		Darjeeling Wildlife Division	Sukna	Sukna	Sukna		26°46'46.13"	88°21'11.80"	LS	1	1200000	12,00,000.00
3	Engagement of Veterinarian for various rescue operations as well as for treatment of injured animals. Two Veterinarians are to be engaged in the region for ten years.	Darjeeling Wildlife Division	Sukna Wildlife Squad	H/Q	H/Q		26°46'46.13"	88°21'11.80"	nos	1	600000	6,00,000.00
		Kurseong Division	HQ	H/Q	H/Q		26°53'00.88"	88°18'14.46"	nos	1	600000	6,00,000.00
4	Engagement of Labourers for managing human animal conflicts in fringe areas	Darjeeling Division	Head Quarter	H/Q	H/Q		27°01'59.40"	88°15'29.78"	LS	LS	LS	2,00,000.00
		Darjeeling Wildlife Division	Head Quarter	H/Q	H/Q		27°02'48.19"	88°15'57.96"	LS	LS	LS	8,00,000.00
		Kurseong Division	Head Quarter	H/Q	H/Q		26°53'00.88"	88°18'14.46"	LS	LS	LS	8,00,000.00
		Kalimpong Division	Head Quarter	H/Q	H/Q		27°03'47.83"	88°28'06.92"	LS	LS	LS	4,00,000.00
		Baikunthapur Division	Head Quarter	H/Q	H/Q		26°41'45.32"	088°26'37.58"	LS	LS	LS	8,00,000.00
5	Operational expenses of Patrolling vehicles, Pick up trucks and other vehicles including fuel, spares, servicing, etc	Darjeeling Division	All Range	All Beats	H/Q		27°01'59.40"	88°15'29.78"	LS	2	400000	8,00,000.00
		Baikunthapur Division	All Range	All Beats	H/Q		26°41'45.32"	088°26'37.58"	LS	2	400000	8,00,000.00
		Darjeeling Wildlife Division	All Range	All Beats	H/Q		27°02'48.19"	88°15'57.96"	LS	2	400000	8,00,000.00
		Kurseong Division	All Range	All Beats	H/Q		26°53'00.88"	88°18'14.46"	LS	2	400000	8,00,000.00
		Kalimpong Division	All Range	All Beats	H/Q		27°03'47.83"	88°28'06.92"	LS	2	400000	8,00,000.00

Sl. No.	Particulars of activity	Division	Range	Beat	Block & Comptt.	Latitude	Longitude	Unit	Quantity	Rate (Rs.)	Financial Requirement (Rs.)
6	Hiring of Drivers, helpers etc used in rescue and anti depredation squads	Darjeeling Division	All Range	All Beats	H/Q	27°01'59.40"	88°15'29.78"	LS	1	170000	1,70,000.00
		Darjeeling Wildlife Division	All Range	All Beats	H/Q	27°02'48.19"	88°15'57.96"	LS	1	170000	1,70,000.00
		Kurseong Division	All Range	All Beats	H/Q	26°53'00.88"	88°18'14.46"	LS	1	170000	1,70,000.00
		Kalimpong Division	All Range	All Beats	H/Q	27°03'47.83"	88°28'06.92"	LS	1	170000	1,70,000.00
		Baikunthapur Division	All Range	All Beats	H/Q	26°41'45.32"	088°26'37.58"	LS	1	170000	1,70,000.00
7	Patrolling gears for staff including rain coats, boots, search lights etc	Darjeeling Division	Head Quarter	H/Q	H/Q	27°01'59.40"	88°15'29.78"	LS	1	500000	5,00,000.00
		Darjeeling Wildlife Division	Head Quarter	H/Q	H/Q	27°02'48.19"	88°15'57.96"	LS	1	500000	5,00,000.00
		Kurseong Division	Head Quarter	H/Q	H/Q	26°53'00.88"	88°18'14.46"	LS	1	500000	5,00,000.00
		Kalimpong Division	Head Quarter	H/Q	H/Q	27°03'47.83"	88°28'06.92"	LS	1	500000	5,00,000.00
		Baikunthapur Division	Head Quarter	H/Q	H/Q	26°41'45.32"	088°26'37.58"	LS	1	500000	5,00,000.00
8	Signboards etc for speed restriction, awareness messages, 3D painting on National Highways etc	Darjeeling Wildlife Division	Head Quarter	H/Q	All Ranges of Mahananda Wildlife Sanctuary	27°02'48.19"	88°15'57.96"	LS	LS	LS	10,00,000.00
		Darjeeling Division	AFR	AFR HQ	NH-55	27°01'59.40"	88°15'29.78"	LS	LS	LS	2,00,000.00
			AFR	AFR HQ	Ghoom to Rimbick Road			LS	LS	LS	1,00,000.00
			AFR	AFR HQ	6th Mile to Takdah			LS	LS	LS	1,00,000.00
			AFR	AFR HQ	NH-10			LS	LS	LS	3,00,000.00
		Baikunthapur Division	Belacoba	Mantadari	H/Q	26°41'094"	088°33'504"	LS	LS	LS	1,00,000.00
			Belacoba	Batasivita	H/Q	26°39'013"	088°35'124"	LS	LS	LS	1,00,000.00
			Belacoba	Shikarpur	H/Q	26°39'021"	088°35'149"	LS	LS	LS	1,00,000.00
Belacoba	Gourikone		H/Q	26°38'572"	088°37'434"	LS	LS	LS	1,00,000.00		
9	Cost of Wildlife Rescue Operations in the conflict areas	Darjeeling Division	Head Quarter	H/Q	H/Q	27°01'59.40"	88°15'29.78"	LS	LS	LS	2,00,000.00
		Baikunthapur Division	Belacoba	Mantadari	H/Q	26°41'094"	088°33'504"	LS	LS	LS	2,00,000.00
		Darjeeling Wildlife Division	Head Quarter	H/Q	H/Q	27°02'48.19"	88°15'57.96"	LS	LS	LS	2,00,000.00
		Kurseong Division	Head Quarter	H/Q	H/Q	26°53'00.88"	88°18'14.46"	LS	LS	LS	2,00,000.00
		Kalimpong Division	Head Quarter	H/Q	H/Q	27°03'47.83"	88°28'06.92"	LS	LS	LS	2,00,000.00
10	Securing corridors by formation of voluntary squads, voluntary groups, power fencing, and other similar works	Darjeeling Wildlife Division	H/Q	H/Q	H/Q	27°02'48.19"	88°15'57.96"	LS	LS	LS	5,00,000.00
		Darjeeling Division	H/Q	H/Q	H/Q	27°01'59.40"	88°15'29.78"	LS	LS	LS	5,00,000.00
		Kurseong Division	H/Q	H/Q	H/Q	26°53'00.88"	88°18'14.46"	LS	LS	LS	5,00,000.00
		Kalimpong Division	H/Q	H/Q	H/Q	27°03'47.83"	88°28'06.92"	LS	LS	LS	5,00,000.00
		Baikunthapur Division	H/Q	H/Q	H/Q	26°41'45.32"	088°26'37.58"	LS	LS	LS	5,00,000.00

Sl. No.	Particulars of activity	Division	Range	Beat	Block & Comptt.	Latitude	Longitude	Unit	Quantity	Rate (Rs.)	Financial Requirement (Rs.)
11	Engagement of labourers for keeping the railway tracks passing through the area free of food, garbage etc to prevent collision with running trains	Darjeeling Wildlife Division	AWLW Office	H/Q	H/Q	26°47'45.9"	88°21'48"	LS	LS	LS	10,00,000.00
GRAND TOTAL :											2,83,50,000.00

PROTECTION OF FORESTS & WILDLIFE

Sl. No.	Particulars of activity	Division	Range	Beat	Location	Latitude	Longitude	Unit	Quantity	Rate (Rs.)	Financial Requirement (Rs.)	
1	Erection of E-eye system for monitoring of Wildlife on tracks and also for monitoring of Elephant herds, unauthorised entry in forest and wildlife areas. Two systems will be erected one in Mahanada and another in Kurseong division.	Darjeeling Wildlife Division	H/Q	H/Q	Mahananda WLS	26°47'44.72"	88°22'01.84"	nos	1	22500000	2,25,00,000.00	
2	Construction of Protection watch towers for arrangement of staff halting etc for better protection of Forest and Wildlife at vantage locations inside forest.	Kurseong Division	Panighatta	Kolbari	Surajbar	26°43'07.67"	88°11'04.05"	nos	1	1200000	12,00,000.00	
		Baikunthapur Division	Belacoba	Gourikone	H/Q	26°43'037"	88°35'231'	nos	1	1200000	12,00,000.00	
		Kalimpong Division	Chel	Mongpong	H/Q	27°08.69"	88°51'37.39"	nos	1	1200000	12,00,000.00	
3	Construction of Check Posts with barracks etc for guarding the forest and wildlife on roads laid for laying of tunnels etc for the project	Darjeeling Division	Teesta Valley	Peshok, Reyang	Peshok-1 and Reyang -5	27°4'4.90" 26°59'5.14"	88°25'29.05" 88°25'0.84"	Nos	1	500000	5,00,000.00	
		Kalimpong Division	Kalimpong	Rongpo	H/Q	27° 10' 10.164"	88° 31' 34.9068"	Nos	1	500000	5,00,000.00	
4	Construction of Check Posts with barracks etc for guarding the forest and wildlife on NH in Kurseong Division.	Kurseong Division	Bagdogra (Ghoshpukur)	Bagdogra	Ghoshpukur	26°38'39"	88°22'27"	nos	1	2000000	20,00,000.00	
5	Engagement of protection watchers for watch towers and check posts for round the clock patrolling in the areas	Darjeeling Division	Teesta Valley	Peshoke	Peshok-1 and Reyang -5	27°4'4.90"	88°25'29.05"	LS	1	200000	2,00,000.00	
		Kurseong Division	HQ	H/Q	H/Q	26°53'00.88"	88°18'14.46"	LS	1	400000	4,00,000.00	
		Darjeeling Wildlife Division	H/Q	H/Q	H/Q	27°02'48.19"	88°15'57.96"	LS	1	400000	4,00,000.00	
		Kalimpong Division	Noam Range	Noam	Noam	Noam	26°55'28.9"	88°37'38.9"	LS	1	200000	2,00,000.00
			Pankhasari Range	Damsang	Damsang	Damsang	27°07'04.941" to 27°08'24.417"	88°35'10.978" to 88°34'42.298"	LS	1	200000	2,00,000.00
Jaldhaka Range	Khumani	Khumani	Khumani	26°59'32" to 27°60'37"	88°50'54" to 88°51'03"	LS	1	200000	2,00,000.00			
6	Provisioing of Arms and ammunition for forest protection and management of Conflict.	Darjeeling Wildlife Division	Head quarter	H/Q	All Ranges of Mahananda Wildlife Sanctuary	27°02'48.19"	88°15'57.96"	LS	1	300000	3,00,000.00	
		Kurseong Division	Head quarter	H/Q	H/Q	26°53'04"	88°17'07"	LS	1	300000	3,00,000.00	
		Baikunthapur Division	Head quarter	H/Q	H/Q	26°42'41"	088°26'22"	LS	1	300000	3,00,000.00	
			Darjeeling	Ghoom, Bhanjang, Rishihat, Chataidhura	Bhanjyang-5 Rishihat-2 Durbin-1	27°00'30.2" 27°00'27.8" 27°02'09.92"	88°12'59.5" 88°12'58.5" 88°25'58.7"	Set	2	100000	2,00,000.00	
			Takdah	Fakdah, Lopchu	Hum-1 Lopchu-2	Hum-1 Lopchu-2	27°02'12"	88°21'12"	Set	2	100000	2,00,000.00

Sl. No.	Particulars of activity	Division	Range	Beat	Block & Comptt.	Latitude	Longitude	Unit	Quantity	Rate (Rs.)	Financial Requirement (Rs.)	
7	Protection from Forest Fire including equipment	Darjeeling Division	Teesta Valley	Peshok, Reyang Geil	Mangwa-1 Reang-4	27°3'52.97" 26°59'40.06" 26°59'40.87"	88°25'22.56" 88°25'38.25" 88°25'35.47"	Set	2	100000	2,00,000.00	
			Dhotrey	Dhodrey, Selimbong, Dilpa, Palmojuwa	Selimbong-1 NR-5 Palmajua- KB-10 KB-3, RL-5	27°03'00.48" 27°04'12.95" 27°04'57.43" 27°05'14.34"	88°06'48.03" 88°05'26.44" 88°07'53.21" 88°04'27.09"	Set	2	100000	2,00,000.00	
			Ghoom Simana	Sukhiapokhri, Pokhriabong, Lepchajagat, Rongbong	Sukhiapokhari-1 lepchajagat-1 Rangbhang-3 Pokhriabong-2	26°99'16.94" 26°58'56.87" 26°57'78.97" 27°00'39.51"	88°16'86.36" 88°09'42.72" 88°09'42.72" 88°12'00.50"	Set	2	100000	2,00,000.00	
		Kalimpong Division	Chel Range	Chukhim	Chukhim	26°55'52.7"	88°33'11.8"	set	2	100000	2,00,000.00	
			Jaldhaka	Kumani	Kumani	26°59'05"	88°51'02"	set	2	100000	2,00,000.00	
			Kalimpong Range	Nozck	Nozck	26°59'53"	88°26'29"	set	2	100000	2,00,000.00	
8	Maintenance of Patrol paths by periodical cleaning over 50 kms in each division twice a year for ten years.	Darjeeling Wildlife Division	North Range	H/Q	North Sevoke	26°51'37.11"	88°27'05.06"	KM.	3.5	10000	35,000.00	
				H/Q	Lower Ghoramara	26°50'57.78"	88°26'22.11"	KM.	3.5	10000	35,000.00	
				H/Q	Lower Ghoramara	26°52'12.76"	88°26'58.39"	KM.	3.5	10000	35,000.00	
				H/Q	East Sevoke	26°51'19.70"	88°28'09.87"	KM.	3.5	10000	35,000.00	
				H/Q	Ruyem	26°55'03.25"	88°27'39.69"	KM.	3.5	10000	35,000.00	
				H/Q	Chawa	26°54' 02.11"	88°27'55.87"	KM.	2.5	10000	25,000.00	
		Darjeeling Division	Teesta Valley	Peshok, Reyang Geil	Mangwa-1 Reang-4	27°3'52.97" 26°59'40.06" 26°59'40.87"	88°25'22.56" 88°25'38.25" 88°25'35.47"	KM.	20	10000	2,00,000.00	
		Kurseong Division	Kurseong	Dowhill	Dhobijhora	26°53'7"	88°17'5"	KM.	5	10000	50,000.00	
			Tukirajhar	Tukirajhar	Tukirajhar	26°39'58.05"	88°11'29.07"	KM.	2.5	10000	25,000.00	
			Tukirajhar	UCC	UCC	26°39'17.62"	88°14'23.67"	KM.	2.5	10000	25,000.00	
			Bagdogra	Bagdogra, Bengdubi and Taipoo	Bagdogra, Bengdubi and Taipoo	26°42'31"	88°16'25"	KM.	10	10000	1,00,000.00	
			Panighatta	Kolabari	Kolabari	Kolabari	26°45'48.63"	88°11'50.31"	KM.	2.5	10000	25,000.00
				Lohagarh	Lohagarh	Lohagarh	26°47'25.08"	88°12'14.06"	KM.	2.5	10000	25,000.00
				Panighatta	Panighatta	Panighatta	26°47'54.06"	88°14'20.56"	KM.	2.5	10000	25,000.00
				Khairbani	Khairbani	Khairbani	26°47'57.82"	88°12'8.29"	KM.	2.5	10000	25,000.00
		Bamanpokhri	Bamanpokhri	Bamanpokhri	26°48'18" 26°49'08"	88°17'34" 88°17'25"	KM.	10	10000	1,00,000.00		
		Baikunthapur Division	Belacoba	Shikarpur	H/Q	26°39'021"	88°35'149"	KM.	20	10000	2,00,000.00	
		Kalimpong Division	Neora Range	Gorubathan	Gorubathan	26°55'34" 26°56'34" 26°55'41"	88°40'15" 88°41'04" 88°42'22"	Km	2.5	10000	25,000.00	
			Chel Range	Mangpong	Mangpong	26°52'49.5"	88°29'37.5"	Km	2.5	10000	25,000.00	
			Kalimpong Range	Rinkingpong	Rinkingpong	27°00'19"	88°27'086"	Km	2.5	10000	25,000.00	
Jaldhaka	Kumani		Kumani	26°59'05"	88°51'02"	Km	2.5	10000	25,000.00			
9	Engagement of Informers etc	Chief Conservator of Forests, Wildlife North	H/Q	H/Q	H/Q	N 26°32'48.32"	E88°43'07.65"	L.S.	L.S.	L.S.	5,00,000.00	

Sl. No.	Particulars of activity	Division	Range	Beat	Block & Comptt.	Latitude	Longitude	Unit	Quantity	Rate (Rs.)	Financial Requirement (Rs.)
GRAND TOTAL :											3,48,00,000.00

RESEARCH AND MONITORING

Sl. No.	Particulars of activity	Division	Range	Beat	Location	Latitude	Longitude	Unit	Quantity	Rate (Rs.)	Financial Requirement (Rs.)
1	Establishment of GIS Cell for North Bengal including cost of software, Plotters, hardware and technical manpower for five years. The unit will be established in Administrative building of Mahananda WLS	Chief Conservator of Forests, Wildlife North	H/Q	H/Q	H/Q	N 26°32'48.32"	E88°43'07.65"	nos	1	5000000	50,00,000.00
2	Establishment of WCP Cell in CCF Wildlife Office for implementation of Wildlife Conservation Plan including cost of initial office equipment, furnishing of sitting space, filing cabinets, software, IT systems, personnel cost, operational cost of printers, equipment, hardware, stationary etc	Chief Conservator of Forests, Wildlife North	H/Q	H/Q	H/Q	N 26°32'48.32"	E88°43'07.65"	LS	LS	LS	50,00,000.00
3	Establishment charges for the WCP Cell for plan implementation period. The professional manpower will include Field Biologist, Engineer, Technical assistants, Personal assistant & Steno, Data Entry operators and Office assistants etc.	Chief Conservator of Forests, Wildlife North	H/Q	H/Q	H/Q	N 26°32'48.32"	E88°43'07.65"	LS	LS	LS	45,00,000.00
4	Consultancy and Professional services including engineering, legal, environmental, investigation, training, usage of modern technology etc	Chief Conservator of Forests, Wildlife North	H/Q	H/Q	H/Q	N 26°32'48.32"	E88°43'07.65"	LS	LS	LS	40,00,000.00
5	Engagement of labourers and reserachers for monitoring of elephants near tracks	Chief Conservator of Forests, Wildlife North	H/Q	H/Q	H/Q	N 26°32'48.32"	E88°43'07.65"	LS	LS	LS	12,00,000.00
6	Organization of Crime Conferences, meeting with other departments, law enforcement agencies etc	Chief Conservator of Forests, Wildlife North	H/Q	H/Q	H/Q	N 26°32'48.32"	E88°43'07.65"	nos	3	300000	9,00,000.00
7	Publicity and awareness generation materials, reports printing, publications etc	Chief Conservator of Forests, Wildlife North	H/Q	H/Q	H/Q	N 26°32'48.32"	E88°43'07.65"	LS	LS	LS	5,00,000.00
GRAND TOTAL :											2,11,00,000.00

COMMUNITY DEVELOPMENT

Sl. No.	Particulars of activity	Division	Range	Beat	Location	Latitude	Longitude	Unit	Quantity	Rate (Rs.)	Financial Requirement (Rs.)
1	Skill development trainings for JFMC and fringe villagers. The trainings and support will continue for ten years	Kurseong Division	Tukrihajhar (Poultry rearing)	Tukrihajhar	Tukrihajhar	26°40'13.53"	088°11'36.78"	LS	1	LS	5,00,000.00
2	Apiary/Poultry/Piggery/Goatery/ Orchid Cultivation/ Mushroom cultivation etc for five years in different JFMC areas	Darjeeling Division	Teesta Valley	Reyang, Geil, Peshok	Mongwa-1 & Reyang 4	27°3'52.76"	88°25'22.32"	L.S.	0.125	25000000	31,25,000.00
		Kurseong Division	Tukrihajhar (Poultry rearing)	Tukrihajhar	Tukrihajhar	26°40'13.53"	088°11'36.78"	L.S.	0.04	25000000	10,00,000.00
		Baikunthapur Division	Belacoba	Gourikone	H/Q	26°38'575"	088°37'436"	L.S.	0.02	25000000	5,00,000.00

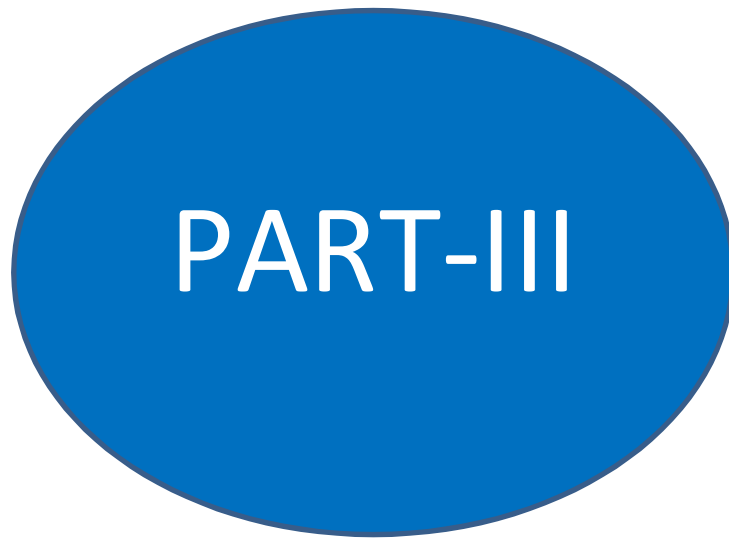
Sl. No.	Particulars of activity	Division	Range	Beat	Block & Comptt.	Latitude	Longitude	Unit	Quantity	Rate (Rs.)	Financial Requirement (Rs.)
3	Provisioning of Drinking Water facilities	Darjeeling Division	Teesta Valley	Peshok	Peshok-2, Mangwa-2,3,	27°3'52.97" 26°59'40.06" 26°59'40.87"	88°25'22.56" 88°25'38.25" 88°25'35.47"	Nos	2	LS	2,00,000.00
4	Organization of Awareness camps	Darjeeling Division	All Ranges	All Beat	All JFMC area in Range Lable	27°01'59.40"	88°15'29.78"	nos	1	200000	2,00,000.00
		Darjeeling Wildlife Division	All Ranges	All Beat	All JFMC area in Range Lable	27°02'48.19"	88°15'57.96"	nos	1	200000	2,00,000.00
		Kurseong Division	All Ranges	All Beat	All JFMC area in Range Lable	26°53'00.88"	88°18'14.46"	nos	1	200000	2,00,000.00
		Kalimpong Division	All Ranges	All Beat	All JFMC area in Range Lable	27°03'47.83"	88°28'06.92"	nos	1	200000	2,00,000.00
		Baikunthapur Division	All Ranges	All Beat	All JFMC area in Range Lable	26°41'45.32"	088°26'37.58"	nos	1	200000	2,00,000.00
						GRAND TOTAL :					63,25,000.00

CAPACITY BUILDING

Sl. No.	Particulars of activity	Division	Range	Beat	Location	Latitude	Longitude	Unit	Quantity	Rate (Rs.)	Financial Requirement (Rs.)
1	Training for staff in various skills related to Forest protection, Wildlife management etc. Trainings will be conducted every year for ten years.	Darjeeling Wildlife Division	SUKNA	H/Q	H/Q	26°46'46.13"	88°21'11.80"	nos	2	500000	10,00,000.00
2	Support staff for division offices in implementation	Darjeeling Division	All Ranges	All Beat	From All Ranges & their respective Beats	27°01'59.40"	88°15'29.78"	nos	1	300000	3,00,000.00
		Darjeeling Wildlife Division	All Ranges	All Beat	From All Ranges & their respective Beats	27°02'48.19"	88°15'57.96"	nos	1	300000	3,00,000.00
		Kurseong Division	All Ranges	All Beat	From All Ranges & their respective Beats	26°53'00.88"	88°18'14.46"	nos	1	300000	3,00,000.00
		Kalimpong Division	All Ranges	All Beat	From All Ranges & their respective Beats	27°03'47.83"	88°28'06.92"	nos	1	300000	3,00,000.00
		Baikunthapur Division	All Ranges	All Beat	From All Ranges & their respective Beats	26°41'45.32"	088°26'37.58"	nos	1	300000	3,00,000.00
3	Organization of Workshops, Seminars etc on different aspects of Forestry and Wildlife	Chief Conservator of Forests, Wildlife North	Head Quarter	H/Q	H/Q	N 26°32'48.32"	E88°43'07.65"	Nos	4	200000	8,00,000.00
						GRAND TOTAL :					33,00,000.00

INFRASTRUCTURE DEVELOPMENT

Sl. No.	Particulars of activity	Division	Range	Beat	Location	Latitude	Longitude	Unit	Quantity	Rate (Rs.)	Financial Requirement (Rs.)
1	Administrative building for Mahananda WLS. It will include office of Asst Wildlife Warden, Mahananda WLS, Range Officers, GIS Cell, Control room of e-Eye etc	Darjeeling Wildlife Division	AWLW Office, Sukna	H/Q	AWLW Office, Sukna, Mahananda WLS	26°47'45.9"	88°21'48"	nos	1	30000000	3,00,00,000.00
						GRAND TOTAL :					3,00,00,000.00
											15,12,75,000.00



Activities to be undertaken from Net Present Value and Interest Component

Advance Works under NPV for the year 2023-24											
Sl no	Circle	Division	Range	Beat	Mouza/ Block/Compart ment	Latitude	Longitude	Quantum of work	Unit	Unit rate(Rs.)	Total Financial Requirement (Rs.)
1	South-West	Purulia	Kotshila	Murguma	Jaharhatu, 1524	N 23° 21'11.10"	E 86°02'34.17"	10	Ha.	9,900.00	99,000.00
2	South-West	Purulia	Arsha	Arsha	Arsha, 43	N 23°19'20"	E 86°09'28"	10	Ha.	9,900.00	99,000.00
3	South-West	Purulia	Joypur	Joypur	Joypur	N 23°25'0.642"	E 86°9'35.286"	10	Ha.	9,900.00	99,000.00
4	South-West	Purulia	Balarampur	Balarampur	Berma, 02	N 23°05.266'	E 086°12.450'	10	Ha.	9,900.00	99,000.00
5	South-West	Kangsabati North	Hura	Rakab	Kudlung- 52, plot No.	N- 23°15'42.8"	E- 86°28'45.6"	20	Ha.	9,900.00	1,98,000.00
6	South-West	Kangsabati North	Hura	Keshargarh	Karandhi-64, plot No. 2206	N- 23°1'31.6"	E- 86°35'36.4"	18	Ha.	9,900.00	1,78,200.00
7	South-West	Kangsabati North	Kashipur	Sonathali	Kustore	N- 23.327085°	E- 086.789022°	5	Ha.	9,900.00	49,500.00
8	South-West	Kangsabati North	Puncha	Panipathar	Shyamdih	N-23.236185°	E-086.501535°	7	Ha.	9,900.00	69,300.00
9	South-West	Kangsabati South	Barabazar	Sindri	Bhalukdih	23°00'35"N	86°29'48"E	5	Ha.	9,900.00	49,500.00
10	South-West	Kangsabati South	Barabazar	Sindri	Siromonipur	23°05'25"N	86°28'02"E	5	Ha.	9,900.00	49,500.00
11	South-West	Kangsabati South	Manbazar-II	kumari	Simtuni	22°55 '28" N	86°35'24' E	5	Ha.	9,900.00	49,500.00
12	South-West	Kangsabati South	Bandwan-I	Bandwan	Chotoparashiya/7	22°55'55"N	86°30'26"E	5	Ha.	9,900.00	49,500.00
13	South-West	Kangsabati South	Barabazar	Bamundiha	Arabaid	23°07'14"N	86°22'47"E	7	Ha.	9,900.00	69,300.00
14	South-West	Kangsabati South	Jamuna	Kuilalpal	Sirugaru	22°49'08.52"N	86°34'.09.72"E	3	Ha.	9,900.00	29,700.00
15	South-West	Kangsabati South	Bandwan-II	Latapara	Satara/129	22.720034	86.51434	10	Ha.	9,900.00	99,000.00
16	South-West	Extension Forestry	Barabazar	---	Ulda – JL No. - 72	N 23°07'56.95"	E 086°26'33.15"	10	Ha.	9,900.00	99,000.00
17	South-West	Extension Forestry	Purulia	---	Kamta - JI No. 01	N 23°09'54.13"	E 086°27'16.47"	5	Ha.	9,900.00	49,500.00
18	South-West	Extension Forestry	Purulia	---	Suklara - JI No. 208	N 23°12'28.75"	E 086°20'58.27"	5	Ha.	9,900.00	49,500.00
19	South-West	Extension Forestry	Planning	---	Bhatdih- JI No. 46	N 23°30'06.65"	E 086°25'00.23"	10	Ha.	9,900.00	99,000.00

Sl no	Circle	Division	Range	Beat	Mouza/ Block/Compartment	Latitude	Longitude	Quantum of work	Unit	Unit rate(Rs.)	Total Financial Requirement (Rs.)
20	South-West	Extension Forestry	Planning	---	Khairibahal 2 , JL No. 98	N 23°26'23.34"	E 086°25'22.42"	10	Ha.	9,900.00	99,000.00
21	Northern	Jalpaiguri	Moraghat	Khutimari	CMG-7	N26°43'25.27"	E 88°58'23.05"	5	Ha.	15,400.00	77,000.00
22	Northern	Baikunthapur	Targhera	Gazaldoba	Gazaldoba	N-26°49'5.6"	E88°37'53.6"	5	Ha.	15,400.00	77,000.00
23	Northern	CoochBehar	COB-I	Nagurhat	Choto Salbari	26°23'56.44"N	89°41'36.06"E	5	Ha.	15,400.00	77,000.00
24	North West	Malda	Gazole	Karchadanga	Krishnapur	N 25° 10'40"	E 88°17'15"	5	Ha.	15,400.00	77,000.00
25	North West	Raiganj	Kushmandi	Ayera	Ayera , Plot No. 127	25.322900	88.291700	5	Ha.	15,400.00	77,000.00
26	South East	Birbhum	Rajnagar	Aligarh	Gobindachak	23°59'35.27"N	87°19'57.63"E	5	Ha.	9,900.00	49,500.00
27	South East	Birbhum	Dubrajpur	Bakreswar	Ghat Gopalpur	23°51'47"N	87°21'10"E	5	Ha.	9,900.00	49,500.00
28	South East	Durgapur	Ukhra	Fuljhore	Fuljhore	N 23°31'53.7"	87°20'38.36"	10	Ha.	9,900.00	99,000.00
29	South East	Burdwan	Panagarh	Kasba	Kasba/152	23°20'55.45"	87°31'11.51"	2	Ha.	9,900.00	19,800.00
30	South East	Burdwan	Durgapur	Arrah	Rupganj	23°31'57.6"	87°23'04.3"	4	Ha.	9,900.00	39,600.00
31	South East	Burdwan	Guskara	Bhalki	Jadavganj	23°28' 15.57"	87°40'52.69"	3	Ha.	9,900.00	29,700.00
32	South East	Burdwan	Guskara	Bhalki	Bhalki	23°27' 24.62"	87°37'48.30"	1	Ha.	9,900.00	9,900.00
33	Central	Bankura North	Bankura (North)	Belboni	Murabati	23°18'51.78"	87°09'27.30"	10	Ha.	9,900.00	99,000.00
34	Central	Bankura South	Simlapal	Simlapal	Jamirdiha	N 22° 56' 14.5"	E 87° 07' 52.1"	10	Ha.	9,900.00	99,000.00
35	Central	Panchet	Onda	Chhagulia	Patangapur-284	N 23°02'02.58"	E 87°12'24.38"	10	Ha.	9,900.00	99,000.00
36	Western	Medinipur	Godapiasal	Karamsole	Kotalkuli-326	N 22°36'52"	E-087°16'27"	25.39	Ha.	9,900.00	2,51,361.00
Grand Total								280.39			29,13,361.00

Advance Works for Avenue/Strip Plantation in non-forest areas for 2023-24

Sl No	Circle	Division	Range	Beat	Mouza	Latitude	Longitude	Unit	Quantity	Rate (Rs.)	Total Financial Requirement (Rs.)
1	Western	Purba Medinipur	Contai	Junput	Baliarpur, Purusattampur, Paniyapiya	21 43'0.2028"N	87 44'55.9212"E	Km	15	12,900.00	1,93,500.00
2	Western	Purba Medinipur	Bajkul	HQ	Kasharia, Kunjapur	21 52'50.36"N	87 56'32.78"E	Km	5	12,900.00	64,500.00
3	Western	Kharagpur	Hijli	Hijli	Rangamatia	22.285422°	87.311098°	Km	3	12,900.00	38,700.00
4	Western	Kharagpur	Hijli	Hijli	Nachna	22.275753°	87.319545°	Km	5	12,900.00	64,500.00
5	Western	Kharagpur	Hijli	Hijli	Brikobhanupur	22.265539°	87.334477°	Km	2	12,900.00	25,800.00
6	South-East	Burdwan	Burdwan	Burdwan	Bhandardihi	23'02'28.39"N	88"02'19.74"E	Km	5	12,900.00	64,500.00
7	South-East	Burdwan	Burdwan	Burdwan	Kastokurumba	23'19'04.07"N	88'02'05.08",E	Km	5	12,900.00	64,500.00
8	South-East	Burdwan	Katwa	Ketugram	Murundi/87 Balutra/96 Gangatikuri/95	23'42'30.06"N	88 ⁰ 06'06.19"E	Km	10	12,900.00	1,29,000.00
9	South-East	Birbhum	Dubrajpur	Khairasole	Kankartala	N 23 ⁰ 47'42"	E 87 ⁰ 11'18"	Km	6	12,900.00	77,400.00
10	South-East	Birbhum	Rampurhat	Kastogora	Hosthikonda	N 24 ⁰ 07'54"	E 87 ⁰ 41'10"	Km	2	12,900.00	25,800.00
11	South-East	Birbhum	Rampurhat	Kastogora	Purandarapur	N 24 ⁰ 08'59"	E 87 ⁰ 40'30"	Km	2	12,900.00	25,800.00
12	South-East	Durgapur	Ukhara	Fuljhore	Fuljhore	N 23 31'53.7"	E 87 20'38.36"	Km	10	12,900.00	1,29,000.00
13	North-West	Siliguri SF	Central SF	Shikarpur SF	Sannyasikata	26 33'28.8"	88 26"17.7"	Km	3	12,900.00	38,700.00
14	North-West	Siliguri SF	Gairkata SF	Dhupguri SF	Uttar Angapara	26 39' 34.4"	89 01'46.6"	Km	2.5	12,900.00	32,250.00
15	North-West	Siliguri SF	Malbazar SF	Malbazar SF	Batabari	26 50'33.8"	88 48'07.0"	Km	1.5	12,900.00	19,350.00
16	North-West	Siliguri SF	Malbazar SF	Malbazar SF	Tilabari	26 48'17.1"	88 47'44.5"	Km	1	12,900.00	12,900.00
17	North-West	Siliguri SF	Eastern Terai SF	Naxalbari SF	Shingijhora	26 33'27.5"	88 10'20.5"	Km	2	12,900.00	25,800.00
18	North-West	Jalpaiguri SF	Mainaguri	Jalpesh	U.Bhuskadanga	26 31'9.33"	88 51'5.29"	Km	10	12,900.00	1,29,000.00
19	North-West	Raiganj	Chopra	Goalpokher-I	Gaisal	26.10'35.3"	88.05'11.3"	Km	10	12,900.00	1,29,000.00
20	North-West	Raiganj	Karandighi	Kanki	Basatpur	26.0'029"	87.8'699"	Km	5	12,900.00	64,500.00
21	North-West	Raiganj	Raiganj	Itahar	Kasba, Sarishatuli	25.28'2468"	88.13'7055"	Km	8	12,900.00	1,03,200.00

Sl No	Circle	Division	Range	Beat	Mouza	Latitude	Longitude	Unit	Quantity	Rate (Rs.)	Total Financial Requirement (Rs.)
22	North-West	Raiganj	Kushmondi	Buniadpur	Sahidpur	25.22'44.5"	88.15'44.2"	Km	7	12,900.00	90,300.00
23	North-West	Malda	Gazole	Jamalpur	Kumarpur Madipukur	N 25.09'14"	E 88.22'26"	Km	10	12,900.00	1,29,000.00
24	SBR	Nadia-Murshidabad	Raghunathganj	Bagdabra	Ghasania	N 24.750334	E 87.881077	Km	10	12,900.00	1,29,000.00
25	SBR	Nadia-Murshidabad	Tehatta	Karimpur	Hare Krishnapur	N 24.046801	E 88.681226	Km	8	12,900.00	1,03,200.00
26	SBR	North 24 Parganas	Barrackpore S.F.	Barrackpore 1	Rafipur	N 22.8220	E 88.5114	Km	2	12,900.00	25,800.00
27	SBR	North 24 Parganas	Barrackpore S.F.	Barrackpore 1	Pancha Gachia	N 22.8300	E 88.4921	Km	2	12,900.00	25,800.00
28	SBR	North 24 Parganas	Barrackpore S.F.	Barrackpore 1	Padmalavapur	N 22.8344	E 88.4805	Km	2	12,900.00	25,800.00
29	SBR	North 24 Parganas	Barrackpore S.F.	Barrackpore 1	Hekampur	N 22.8458	E 88.4686	Km	2	12,900.00	25,800.00
30	SBR	North 24 Parganas	Barrackpore S.F.	Barrackpore 1	Panpur Keutia	N 22.8493	E 88.4477	Km	2	12,900.00	25,800.00
31	SBR	South 24 Parganas	Raidighi	Nolgora	Baikunthapur	N-21°53'56.10" E-88°32'21.07"	N-21°53'39.68" E-88°32'39.91"	Km	2.5	12,900.00	32,250.00
32	SBR	South 24 Parganas	Raidighi	Nolgora	Baikunthapur	N-21°52'41.25" E-88°32'15.29"	N-21°52'35.15" E-88°32'32.54"	Km	2.5	12,900.00	32,250.00
33	SBR	South 24 Parganas	Baruipur	Piyali	Tentulberia	N-22°16'48.82" E-88°61'30.84"	N-22°16'48.13" E-88°61'31.15"	Km	3	12,900.00	38,700.00
34	SBR	South 24 Parganas	Baruipur	Piyali	Kirtonkhola	N-22°11'24.09" E-88°35'17.28"	N-22°11'37.82" E-88°35'50.12"	Km	2	12,900.00	25,800.00
Grand Total								Km	168	-	21,67,200.00

Creation works under NPV for the year 2023-24											
SL NO	Circle	Division	Range	Beat	Mouza/Block/Comptt	Latitude	Longitude	Quantum of Work	Unit	Unit rate (Rs.)	Total financial Requirement (Rs.)
1	South-West	Purulia	JHALDA	JHALDA	BANSA-1395	N 23° 22'40.28"	E 085°56'05.73"	10	Ha	86,000.00	8,60,000.00
2	South-West	Purulia	JOYPUR	TALMU	BALI, PLOT-2024,2111	N 23.50053°	E086.05940°	10	Ha	86,000.00	8,60,000.00
3	South-West	Purulia	BALARAMPUR	BERSA	GERUA, 4938	N 23°05'45.85"	E 86°10'14.07"	5	Ha	86,000.00	4,30,000.00
4	South-West	Purulia	JOYPUR	BANGIDIRI	KALIKAPUR, PLOT-621	N-23.33.012°	E-086.08551°	10	Ha	86,000.00	8,60,000.00
5	South-West	Purulia	BALARAMPUR	BERSA	BERSA ,101	N 23° 08'40.23"	E 86°11'25.2"	5	Ha	86,000.00	4,30,000.00
6	South-West	Purulia	JOYPUR	TALMU	CHIRKAMU, 1137	N 23.50408°	E086.04874°	6	Ha	86,000.00	5,16,000.00
7	South-West	Purulia	JOYPUR	BANGIDIRI	PATAMJURI-1253	N 23.518640°	E086.121451°	5	Ha	86,000.00	4,30,000.00
8	South-West	Kangsabati North	Hura	Rakab	Kudlung- 52, plot No.	N- 23°15'42.8"	E- 86°28'45.6"	20	Ha	86,000.00	17,20,000.00
9	South-West	Kangsabati North	Hura	Keshargarh	Karandhi-64, plot No. 2206	N- 23°1'31.6"	E- 86°35'36.4"	18	Ha	86,000.00	15,48,000.00
10	South-West	Kangsabati North	Kashipur	Sonathali	Kustore	N- 23.327085°	E- 086.789022°	5	Ha	86,000.00	4,30,000.00
11	South-West	Kangsabati North	Puncha	Panipathar	Shyamdih	N-23.236185°	E-086.501535°	7	Ha	86,000.00	6,02,000.00
12	South-West	Kangsabati South	Barabazar	Bamundiha	Arabaid	23 07'14"N	86 22'47"E	5	Ha	86,000.00	4,30,000.00
13	South-West	Kangsabati South	Barabazar	Sindri	Bhalukdih	23 00'35"N	86 29'48"E	5	Ha	86,000.00	4,30,000.00
14	South-West	Kangsabati South	ManbazarII	Kumari	Bhutadih	23°1'30"N	86°35'14"E	5	Ha	86,000.00	4,30,000.00
15	South-West	Kangsabati South	Bandwan-I	Bandwan	Chotoparashiya/7	22°55'55"N	86°30'26"E	5	Ha	86,000.00	4,30,000.00
16	South-West	Kangsabati South	Barabazar	Sindri	Siromonipur	23 05'25"N	86 28'02"E	7	Ha	86,000.00	6,02,000.00
17	South-West	Kangsabati South	Bandwan-II	Latapara	Satara/129	22.720034 N	86.51434 E	3	Ha	86,000.00	2,58,000.00
18	South-West	Kangsabati South	Jamuna	Kuilapal	Sirugaru	22°49'08.52"N	86°34'.09.72"E	10	Ha	86,000.00	8,60,000.00
19	South-West	Extension Forestry	Barabazar	---	Ulda – JL No. 72	N 23° 07' 56.95"	E 086° 26' 33.15"	10	Ha	86,000.00	8,60,000.00
20	South-West	Extension Forestry	Purulia	---	Kamta - JI No. 01	N 23° 09' 54.13"	E 086° 27' 16.47"	5	Ha	86,000.00	4,30,000.00
21	South-West	Extension Forestry	Purulia	---	Suklara - JI No. 208	N 23° 12' 28.75"	E 086° 20' 58.27"	5	Ha	86,000.00	4,30,000.00

SL NO	Circle	Division	Range	Beat	Mouza/Block/Comptt	Latitude	Longitude	Quantum of Work	Unit	Unit rate (Rs.)	Total financial Requirement (Rs.)
22	South-West	Extension Forestry	Planning	---	Bhatdih - JI No. 46	N 23° 30' 06.65"	E 086° 25' 00.23"	10	Ha	86,000.00	8,60,000.00
23	South-West	Extension Forestry	Planning	---	Khairibahal 2 , JL No. 98	N 23° 26' 23.34"	E 086° 25' 22.42"	10	Ha	86,000.00	8,60,000.00
24	Northern	Jalpaiguri	Moraghat	Gosainhat	GHT-4	26°37'56.50"N	89°01'12.10"E	5	Ha	98,000.00	4,90,000.00
25	Northern	Baikunthapur	Targhera	Gazaldoba	Gazaldoba	N-26°49'5.6"	E88°37'53.6"	5	Ha	98,000.00	4,90,000.00
26	Northern	Cooch Behar	COB-I	Atiamochor	Takoamari	26°25'46.31"N	89°45'27.87"E	5	Ha	98,000.00	4,90,000.00
27	North West	Malda	Gazole	Jamalpur	Gurnagar	N 25° 09'01"	E 88°22'38"	10	Ha	98,000.00	9,80,000.00
28	North West	Raiganj	Kushmandi	Fulbari	Sultanpur,	25.274590	89.352950	10	Ha	98,000.00	9,80,000.00
29	South East	Birbhum	Rajnagar	Aligarh	Gobindachak	23°59'35.27"N	87°19'57.63"E	5	Ha	86,000.00	4,30,000.00
30	South East	Birbhum	Dubrajpur	Bakreswar	Ghat Gopalpur	23°51'47"N	87°21'10"E	5	Ha	86,000.00	4,30,000.00
31	South East	Durgapur	Ukhra	Tilabani	Purulia	N 23°0'98.62"	E 87°0'32'33.91"	10	Ha	86,000.00	8,60,000.00
32	South East	Burdwan	Guskara	Ausgram	Alefnagar JFMC (Warispur mouza)	23° 31' 59.0"	87° 38' 12.0"	5	Ha	86,000.00	4,30,000.00
33	South East	Burdwan	Panagarh	Kasba	Kasba (Kenduatikuri/ Narayanpur)	23° 20' 12.8616"	87° 31' 34.1628"	5	Ha	86,000.00	4,30,000.00
34	Central	Bankura North	Bankura (North)	Belboni	Murabati	23°18'50.28"	87°09'26.25"	10	Ha	86,000.00	8,60,000.00
35	Central	Bankura South	Simlapal	Simlapal	Jamirdiha	N 22° 56' 14.5"	E 87° 07' 52.1"	10	Ha	86,000.00	8,60,000.00
36	Central	Panchet	Onda	Chhagulia	Patangapur-284	N 23°02'02.58"	E 87°12'24.38"	10	Ha	86,000.00	8,60,000.00
37	Western	Medinipur	Godapiasal	Karamsole	Kotalkuli-326	N 22°36'52"	E-087°16'27"	25.39	Ha	86,000.00	21,83,540.00
38	Western	Medinipur	Arabari	Arabari	Burisole - 677 Mangalbandi - 682 Nepura- 686 Buramara-688	N 22°41'38.90" N 22°41'41.39" N 22°41'28.43" N 22°41' 26.69"	E-087°22'3.06" E-087°21'58.05" E-087°22'9.20" E-087°22'4.57"	19.066	Ha	86,000.00	16,39,676.00
Grand Total								320.456			2,79,79,216.00

Maintenance of older CAMPA plantations for the year 2023-24

SL NO	Nature of Works	Circle	Division	Range	Beat	Mouza & Plot for SB	Latitude	Longitude	Year of Maintenance	Quantum of Work	Unit	Unit rate (Rs.)	Total financial Requirement (Rs.)
1	General Plantations	South-West	Purulia	Arsha	Sirkabad	Gurahata/67	N 23°15'55"	E 86°12'38"	1	10	Ha	23,900.00	2,39,000.00
2	General Plantations	South-West	Kangsabati North	Hura	Keshargarh	Keshargarh (Kalipur)-54	N 23°14'51.9"	E 86°32'51.7"	1	10	Ha	23,900.00	2,39,000.00
3	General Plantations	South-West	Kangsabati South	Barndwan-I	PARGORA	PATKITA	22°49'23"N	86°28'03"E	1	10	Ha	23,900.00	2,39,000.00
4	General Plantations	South-West	Extension Forestry	Raghunathpur	---	Mrigipahari - 183	N 23° 22' 56.43"	E 086° 40'50.88"	1	10	Ha	23,900.00	2,39,000.00
5	General Plantations	South-East	Burdwan	Durgapur	Gopalpur	Sarenga	N23°31'49.06"	E87°25'26.61"	1	4	Ha	23,900.00	95,600.00
6	General Plantations	South-East	Burdwan	Durgapur	Molandighi	Bistupur	N23°34'01.90"	E87°25'05.74"	1	4	Ha	23,900.00	95,600.00
7	General Plantations	South-East	Burdwan	Panagarh	Aduria	Farijungle	N23°33'51.8"	E87°31'34.40"	1	7	Ha	23,900.00	1,67,300.00
8	General Plantations	South-East	Birbhum	Rajnagar	Chandrapur	Faridpur	23°56'39.37"	087°23'58.51"	1	15	Ha	23,900.00	3,58,500.00
9	General Plantations	South-East	Durgapur	Ukhra	Kantabeira	Srikrishnapur	23°39'49.31"	087°20'45.54"	1	10	Ha	23,900.00	2,39,000.00
10	General Plantations	Hill	Darjeeling	Ghoom Simana	Lepchajagat	Majhidhura-1	26 59' 48.25"	88 10' 06.40"	1	12	Ha	27,000.00	3,24,000.00
11	General Plantations	Hill	Darjeeling	Darjeeling	Chataidhura	Poobong-1	26°59.944	88°11.687	1	6	Ha	27,000.00	1,62,000.00
12	General Plantations	Hill	Darjeeling	Dhotrey	South Rimbick	South Rimbick-5	27 05' 07.33"	88 04'21.74"	1	2	Ha	27,000.00	54,000.00
13	General Plantations	Hill	Kalimpong	Noam	Ghish	Lethi-13	26.97271°	088.63046°	1	10	Ha	27,000.00	2,70,000.00
14	Agarwood Plantations	Hill	Kurseong	Bagdogra	Bengdubi	Dalka	26°43' 32.8" N	88°15' 27.53" E	1	10	Ha	27,000.00	2,70,000.00
15	Agarwood Plantations	Northern	Jalpaiguri	Lataguri	Lataguri	Lataguri	26°41' 40.93" N 26°41' 33.90" N	88°46' 58.27" E 88°47' 17.23" E	1	10	Ha	27,000.00	2,70,000.00
16	Agarwood Plantations	Wildlife North	Jaldapara WL	Kodalbasti	Mantharam	Mendabari	26°39' 5.92" N	89°23' 0.52" E	1	5	Ha	27,000.00	1,35,000.00
17	Agarwood Plantations	Research	Silviculture North	BCR	HQ	HQ	26°33' 53.3" N	89°26' 39.0" E	1	5	Ha	27,000.00	1,35,000.00
18	Sandalwood Plantations	South-East	Birbhum	Rajnagar	Rajnagar	Abadnagar	23°53' 44.39" N	87°18' 40.44" E	1	4	Ha	23,900.00	95,600.00
19	Sandalwood Plantations	Western	Jhargram	Hatibari	Sasra	Lutijhuri	22.173156" N	86.785037" E	1	4	Ha	23,900.00	95,600.00
20	Sandalwood Plantations	Western	Medinipur	Arabari	Arabari	Burisoale	22°41' 16" N	87°20' 43" E	1	4	Ha	23,900.00	95,600.00
21	Sandalwood Plantations	Western	Rupnarayan	Goaltore	Baraptasole	Daldali	22°43' 04" N	87°07' 43" E	1	4	Ha	23,900.00	95,600.00
22	Sandalwood Plantations	Central	Panchet	Bishnupur	Chougan	Chougan-102	23°03' 23.5" N	87°19' 02.6" E	1	4	Ha	23,900.00	95,600.00
23	Sandalwood Plantations	Central	Bankura North	Radhanagar	Radhanagar	Radhanagar-43	23°17' 12.5" N	87°31' 42.6" E	1	4	Ha	23,900.00	95,600.00
24	Sandalwood Plantations	Central	Bankura South	Simlapal	Simlapal	141	22°54' 42.6" N	87°04' 23.5" E	1	4	Ha	23,900.00	95,600.00
25	Sandalwood Plantations	South-West	Purulia	Joypur	Talmu	Talmu	23°31' 20.189" N	86°03' 52.016" E	1	4	Ha	23,900.00	95,600.00
26	Sandalwood Plantations	South-West	Kangsabati North	Hura	Kesahargarh	Kesahargarh-54	23°15' 51.1" N	86°33' 14.2" E	1	4	Ha	23,900.00	95,600.00
27	Sandalwood Plantations	South-West	Kangsabati South	Bandwan I	Gangamanna	Gangamanna	22°51' 07" N	86°28' 02" E	1	4	Ha	23,900.00	95,600.00
28	Encroachment eviction	South-West	Kangsabati North	Hura, Pancha, Raghunathpur Kashipur,	Keshargarh, Hura, Sonatholi, Gourangdi, Pancha, Santuri, Neturia	Chorgali Kaitardih, Ledadi, Kustore, Ranjandih, Chatalalpur Santuri Saltore	N-23°16'27.68" N- 23°16'27.48" N- 23°23'19.40" N- 23°21'91.05" N- 23°41'10.52"	E-086°32'34.49" E- 086°32'43.48" E- 086°42'13.80" E- 086°63'06.10" E- 086°48'15.96"	4	30.5	Ha	9,900.00	3,01,950.00

SL NO	Nature of Works	Circle	Division	Range	Beat	Mouza & Plot for SB	Latitude	Longitude	Year of Maintenance	Quantum of Work	Unit	Unit rate (Rs.)	Total financial Requirement (Rs.)
29	Encroachment eviction	South-West	Kangsabati South	Manbazar-I, Bandwan-I, Jamuna	Sindurpur, Bandwan, Pargora, Kuilapal, Nanna	Majihira, Janara, Ghagra, Patkita, Hagora	23.090841 23.081907 22°49'04" N 22°49'13" N 22.854708 22°47'11"	86.542547 86.552309 86°34'05"E 86°28'53"E 86.602674 86°34'35"	4	23.17	Ha	9,900.00	2,29,383.00
30	Encroachment eviction	South-West	Purulia	Arsha, Kotshila	Kantadih, Murugama	Mouza - Rajpota J.L No. 70 Plot no. 2	N 23°14'37.94", N 23°20'19.162"	E 086°13'14.84", E 086°02'7.8"	4	10	Ha	9,900.00	99,000.00
31	Encroachment eviction	Western	Rupnarayan	Mahalaisai, Amalagora	Adalia, chandabila, Raskundu	Hatimasan-22, Lodha-886, Mathuri-788; Jadavnagar-62, Tilara-60, Dhalma-759	22°48' 53.3" 22° 51' 04.0" 22° 51' 21.0" 22° 46' 08.0" 22° 49' 44.0"	087° 08' 03.8" 087° 28' 12" 087° 26' 07.0" 087° 28' 04.0" 087°27' 08"	4	31	Ha	9,900.00	3,06,900.00
32	Artificial Regeneration	South-East	Durgapur	Ukhra	Kantaberia	Dhabani/43	23°35'49.0"	87°22'11.6"	4	10	Ha	9,900.00	99,000.00
33	Artificial Regeneration	South-East	Durgapur	Ukhra	Tilaboni	Bansgora/38	23°36'57.5"	87°18'10.1"	4	20	Ha	9,900.00	1,98,000.00
34	Artificial Regeneration	South-East	Birbhum	Rajnagar	Aligarh	Kanmora	23°59'26.06"	87°23'18.66"	4	17	Ha	9,900.00	1,68,300.00
35	Artificial Regeneration	South-East	Birbhum	Rajnagar	Aligarh	Lauberia	24° 1'24.55"	87°19'42.16"	4	48	Ha	9,900.00	4,75,200.00
36	Artificial Regeneration	South-East	Birbhum	Dubrajpur	Bakreswar	Pratappur	23°52'33.70"	87°19'45.16"	4	60	Ha	9,900.00	5,94,000.00
37	Artificial Regeneration	South-East	Birbhum	Dubrajpur	Khoirasole	Bhagabandh	23°48'27.00"	87°16'59.87"	4	16.5	Ha	9,900.00	1,63,350.00
38	Artificial Regeneration	South-East	Birbhum	Dubrajpur	Khairasole	Bandhagal, Purba Shibpur, Dhalasimul	23°51'33.28"	87°15'1.42"	4	20.5	Ha	9,900.00	2,02,950.00
39	Artificial Regeneration	South-East	Birbhum	Dubrajpur	Rasa	Geruapahari	23°51'20.54"	87° 7'56.02"	4	8	Ha	9,900.00	79,200.00
40	Artificial Regeneration	Wildlife North	Jaldapara Wildlife	Chilapata	Mendabari,bania, Chilapata,	BN-4BN-7	26°33'7.09" N	89°22'21.81"E	4	45	Ha	10,200.00	4,59,000.00
41	Block plantation	Research	Silviculture South	Arabari, Jhargram, Beliatore, Purulia & Ranibandh	HQ	Chandmura, Amlachati, Dhengakend, Dharamnagar & Hura	23°20'40.06" 22°22'43.05" 23°20'38.0" 23°08'10.6" 22°41'49.3"	86°33'53.46" 87° 2'28.14" 87°14.0'1.0" 86°55'54.1" 87°19'54.0"	4	25.00	Ha	9,900.00	2,47,500.00
42	Block plantation	Research	Silviculture North	Jalpaiguri, Buxa Coochbehar, Salugara Research	HQ, Salugara	Damanpur-6 Sursuti-3 Debagram-9	26°33'57.3" 26°45'25" 26°45'23.28"	089°31'52.3" 88°45'55" 088°27'33.74"	4	16.00	Ha	10,200.00	1,63,200.00
43	Block plantation	Research	Silviculture Hill	KUHR, KRR, HRR-II	HQ	Lava-I, Kolbong-I, Adalpur	N27°05'447" N27°05'938" N26°46'826" N26°57'883"	E88°39'089" E88°39'092" E88°21'049" E88°17'384"	4	9.00	Ha	10,200.00	91,800.00
Grand Total										569.67			83,66,733.00

Maintenance of older GAP plantations for the year 2023-24

Sl No.	Circle	Division	Range	Beat	Compartment/Mouza	latitude	longitude	Year of Maintenance	Physical (Ha.)	Rate (Rs.)	Financial (Rs.)
1	Northern	Baikunthapur	Targhera	Mechbusty	HSK-4	26°47'45"	88°39'56"	2nd	5	5800	29,000.00
2	Northern	Baikunthapur	Sarugarah	Sarugarah HQ	DG-12	N-26°44'26.0"	E-088°27'24.7"	2nd	5	5800	29,000.00
3	Northern	Jalpaiguri	Moraghat	Khutimari	SMG 2, CMG 12	26° 43' 02.24"	88° 59' 33.05"	2nd	5	5800	29,000.00
4	Central	Bankura North	Barjora	Sangrampur,	Saragara	N 23021'31.41''	E 87014'43.30''	2nd	5	5800	29,000.00
5	Central	Bankura North	Beliatore	Beliatore	Ramchandrapur	N 23°18'39.56"	E 87°12'14.94"	2nd	5	5800	29,000.00
6	Central	Bankura North	Radhanagar	Panchal,	Hikimbandh	N 23°14'12.31"	E 87°16'9.66"	2nd	5	5800	29,000.00
7	Central	Bankura South	Indpur	Mohisdobra	Golkunda	N23° 5' 2"	E87° 2' 0"	2nd	5	5800	29,000.00
8	Central	Bankura South	Jhilimili	Jhilimili	Routora	N22° 49' 51.2"	E86° 49' 49.8"	2nd	10	5800	58,000.00
9	Central	Panchet	Bishnupur	Basudevpur	Tribanka - 108	N 23°01'57.89"	E 087°24'05.16"	2nd	5	5800	29,000.00
10	Central	Panchet	Taldangra	Taldangra	Chechuriya(70),Til aghagri (78)	23°02'15.08"	87°05'46.24"	2nd	5	5800	29,000.00
11	South-East	Burdwan	Durgapur	Shibpur	Bistupur	N23°35'51.35"	E87°25'29.87"	2nd	8	5800	46,400.00
12	South-East	Burdwan	Panagarh	Khandari	Gopalmath	N23°24'3.24"	E87°30'1.332"	2nd	7	5800	40,600.00
13	South-East	Durgapur	Asansol	Sarisatali	Jamgram	23°49'380"	87°01'972"	2nd	5	5800	29,000.00
14	South-East	Birbhum	Dubrajpur	Khoirasole	Debganj	23°48'05.28"	87° 14'52.16"	2nd	10	5800	58,000.00
15	South-West	Purulia	Arsha	Sirkabad	Sirkabad JL No. 68 Plot No. 5014, 4747	N23°15'25''	E086°11'33''	2nd	10	5800	58,000.00
16	South-West	Kangsabati South	Jamuna	Nanna	Latajharna/134	N 22°43'53"	E 086°33'30"	2nd	10	5800	58,000.00
17	South-West	Kangsabati North	Raghunathpur	Raghunathpur-I	Shyamsundarpur	N-23°33'48.90 "	E-86°45'32.85"	2nd	5	5800	29,000.00
18	South-West	Kangsabati North	Kashipur	Sonatholi	Dhatla	N-23°24'19.9"	E-086°42'27.1"	2nd	5	5800	29,000.00
19	Western	Medinipur	Lalgarh	Lalgarh	Junglekhas-785	N-22°35'29.26"	E- 87° 4'38.86"	2nd	5	5800	29,000.00
20	Western	Medinipur	Medinipur	Gopegarh	Murakata – 127	N- 22°27'8.15"	E-87°15'19.13"	2nd	5	5800	29,000.00
21	Western	Medinipur	Chandrakona	Kanthaldiha	Metiadahar-707	N 22°44'15.01"	E 087°23'09.91"	2nd	5	5800	29,000.00
22	Western	Medinipur	Chandrakona	Kanthaldiha	Baradabcha-669	N 22°45'17.1"	E 087°20'46.3"	2nd	5	5800	29,000.00
23	Western	Kharagpur	Belda	Narayangarh	Murakata	22°13'01.6"	087°21'58.7"	2nd	15	5800	87,000.00
24	Western	Kharagpur	Belda	Keshiary	Belma	22°06'56.5"	087°16'12.7"	2nd	5	5800	29,000.00
25	Western	Kharagpur	Belda	Keshiary	Dudhebude	22°09'45.6"	087°13'46.3"	2nd	3	5800	17,400.00
26	Western	Kharagpur	Hijli	Khajra	Ghitagram	22° 22'45.9	087° 20'31.98	2nd	18	5800	1,04,400.00
27	Western	Kharagpur	Hijli	Khajra	Langamara	22°17'23.4	087°24'46.29	2nd	10	5800	58,000.00
28	Western	Kharagpur	Hijli	Porapara	Porapara	22° 15' 03.9"	087° 15' 41.3"	2nd	4	5800	23,200.00
29	Western	Kharagpur	Hijli	Porapara	Kellapratapur	22° 14' 57.8"	087° 15' 38.5"	2nd	6	5800	34,800.00
30	Western	Kharagpur	Hijli	Hijli	Nachna	22° 16' 35"	087° 19' 58"	2nd	8	5800	46,400.00
31	Western	Rupnarayan	Garhbeta	Shyamnagar	Shyamnagar	22° 54' 32.5"	087° 23' 42.5"	2nd	5	5800	29,000.00
32	Western	Rupnarayan	Goaltore	Barapatasole	Chotopatasole-70	22° 43' 43.0"	087° 07' 41.5"	2nd	5	5800	29,000.00
33	Western	Medinipur	Lalgarh	Lalgarh	Junglekhas-785	22°35'29.26"N	87° 4'38.86"E	3rd	4	4550	18,200.00
34	Western	Medinipur	Medinipur	Gopegarh	Murakata – 127	22°27'8.15"N	87°15'19.13"E	3rd	3	4550	13,650.00

Sl No.	Circle	Division	Range	Beat	Compartment/Mouza	latitude	longitude	Year of Maintenance	Physical (Ha.)	Rate (Rs.)	Financial (Rs.)
35	Western	Medinipur	Chandrakona	Kanthaldiha	Metiadahar-707	N 22°44'15.01"	E 087°23'09.91"	3rd	2	4550	9,100.00
36	Western	Medinipur	Chandrakona	Kanthaldiha	Baradabcha-669	N 22°45'17.1"	E 087°20'46.3"	3rd	2	4550	9,100.00
37	Western	Rupnarayan	Amlagora	Pathrisole	Amlagora/482	22°50'17.8"	087°20'53.8"	3rd	4	4550	18,200.00
38	Western	Rupnarayan	Goaltore	Goaltore	Panisole	22°39'55.20"	087°10'02.53"	3rd	3	4550	13,650.00
39	Western	Rupnarayan	Hoomgarh	Baromasia	Borsole/284	N- 22°46'46.3"	E- 087°13'40.3"	3rd	2	4550	9,100.00
40	Western	Rupnarayan	Hoomgarh	Amlasuli	K.J Nischintapur/161	N- 22°49'52.5"	E- 087°10'21.0"	3rd	2	4550	9,100.00
41	South-East	Burdwan	Durgapur	Arrah	Arrah/91	N23°31'18.18''	E87°22'53.07''	3rd	7	4550	31,850.00
42	South-East	Burdwan	Durgapur	Shibpur	Bistupur/44	N23°36'34.7''	E87°24'51.0''	3rd	7	4550	31,850.00
43	South-East	Burdwan	Durgapur	Shibpur	Chuamudafa/46	N23°35'51.4''	E87°23'14.2''	3rd	7	4550	31,850.00
44	South-East	Burdwan	Durgapur	Basudha	Nimtikuri/32	N23°35'57.3''	E87°27'45.7''	3rd	7	4550	31,850.00
45	South-East	Burdwan	Durgapur	Gopalpur	Pathardiha/52	N23°32'34''	E87°24'17''	3rd	7	4550	31,850.00
46	South-East	Burdwan	Panagarh	Adhuria	Farijungle/16 Amarpur/15	N23°34'26.92''	E87°31'39.48''	3rd	7	4550	31,850.00
47	South-East	Burdwan	Panagarh	Khandari	Balarampur/81 Khandari/84	N23°26'50.23" N23°26.699'	E87°31'24.36" E87°31.140'	3rd	7	4550	31,850.00
48	South-East	Burdwan	Panagarh	Sonai	Debsala/27	N23°30.471'	E87°29.253'	3rd	7	4550	31,850.00
49	South-East	Burdwan	Guskara	Orgram	Orgram/11	N23°27'22.8"	E87°47'13.4"	3rd	6	4550	27,300.00
50	South-East	Burdwan	Guskara	Bhalki	Bhalki/61	N23°27'53.0"	E87°37'10.7"	3rd	6	4550	27,300.00
51	South-East	Burdwan	Guskara	Protappur	Radhaballavpur/55	N23°30'54.5"	E87°33'41.5"	3rd	5	4550	22,750.00
52	South-West	Kangsabati South	Jamuna	Dhadka	Jamjora	22°47'27.72"	86°29'09.45"	3rd	5	4550	22,750.00
53	South-West	Kangsabati South	Jamuna	Dhadka	Digha	22°47'15.24"	86°31'18.50"	3rd	5	4550	22,750.00
54	South-West	Kangsabati South	Bandwan-II	Latapara	Gholhura/103	N-22°46.720'	E-086°29.940'	3rd	10	4550	45,500.00
55	South-West	Kangsabati North	HURA	Rakab	Kudlung	23°17'50"N	86°29'33.2"E	3rd	5	4550	22,750.00
56	South-West	Kangsabati North	HURA	Kesargarh	Chorgali	23°17'50"N	86°32'47.4"E	3rd	5	4550	22,750.00
57	South-West	Kangsabati North	HURA	Hura	Ledadi	N 23°15'19.1"	E 086°39'50.7"	3rd	3	4550	13,650.00
58	South-West	Kangsabati North	RNP	Santuri	Lalgarh	23° 34' 28.79"	086° 47' 30.41"	3rd	2	4550	9,100.00
59	South-West	Kangsabati North	Kashipur	Kashipur	Parasole-6	N-23°25'46.70"	E-86°36'50.90"	3rd	5	4550	22,750.00
60	South-West	Kangsabati North	Kashipur	Kashipur	Dalanbani-9	N-23°26'08.34"	E-86°37'03.27"	3rd	5	4550	22,750.00
61	South-West	Kangsabati North	Kashipur	Sonathali	Ranjandi-187	N-23°23'25.28 "	E-86°42'50.36"	3rd	5	4550	22,750.00
Grand Total									359		19,00,950.00

Engagement of Labour from JFMC to help staff in patrolling for Forest Protection for the year 2023-24											
Sl. No.	Circle	Division	Range	Beat	Mouza/Block/Co mptt.	Latitude	Longitude	Quantum of work	Unit	Unit rate (Rs.)	Total Financial requirement (Rs.)
1	South-West	Purulia	AJODHYA	AJODHYA, RANGA,	AJODHYA, RANGA,	N 23.214296 ⁰	E 86.115156 ⁰	125	MD	284.00	35,500.00
2	South-West	Purulia	BALARAMPUR	BALARAMPUR, BERSA, GHATBERA	BALARAMPUR, BERSA, GHATBERA	N 23 ⁰ 04.483'	E 086 ⁰ 13.091'	125	MD	284.00	35,500.00
3	South-West	Purulia	JHALDA	JHALDA, KHAMAR, KALMA	JHALDA, KHAMAR, KALMA	N 23°21'52.50"	E 085°57'22.70"	125	MD	284.00	35,500.00
4	South-West	Purulia	BAGHMUNDI	BAGHMUNDI, BURDA, KALIMATI	BAGHMUNDI, BURDA, KALIMATI	N 23.19174124 ⁰	E 86.0525888 ⁰	125	MD	284.00	35,500.00
5	South-West	Purulia	JOYPUR	JOYPUR, TALMU, BANGIDIRI	JOYPUR, TALMU, BANGIDIRI	N 23 ⁰ 24.975'	E 086 ⁰ 09.168'	125	MD	284.00	35,500.00
6	South-West	Purulia	ARSHA	ARSHA, KANTADIH, SIRKABAD	ARSHA, KANTADIH, SIRKABAD	N23 ⁰ 19'20"	E 86 ⁰ 09'28"	125	MD	284.00	35,500.00
7	South-West	Purulia	KOTSHILA	SIMNI, NOWAHATU, MURGUMA	SIMNI, NOWAHATU, MURGUMA	N 23° 24'11.49"	E 86°04'17.93"	125	MD	284.00	35,500.00
8	South-West	Purulia	MATHA	MATHA PF, KUDNA, PARDIH, MATHA	MATHA PF, KUDNA, PARDIH, MATHA	N 23.119943 ^o	E 86.075789 ^o	125	MD	284.00	35,500.00
9	South-West	Kangsabati North	Purulia Para	Purulia-I, Purulia-II & Para	All Mouza	N-23°20'41"	E-086°21'32"	100	MD	284.00	28,400.00
10	South-West	Kangsabati North	Raghunathpur	Raghunathpur-I, Raghunathpur-II, Santuri & Neturia	All Mouza	N-23°32'34.45"	E-086°39'50.07"	200	MD	284.00	56,800.00
11	South-West	Kangsabati North	Kashipur	Kashipur, Sonathali, Gourangdi	All Mouza	N-23°26'09.4"	E-086°40'46.8"	100	MD	284.00	28,400.00
12	South-West	Kangsabati North	Hura	Hura, Bishpuria, Rakab.	All Mouza	N-23°12'69.2"	E-086°39'55.4"	200	MD	284.00	56,800.00
13	South-West	Kangsabati North	Puncha	Puncha, Gopalpur, Panipathar, Jambad	All Mouza	N-23°10'18.9"	E-086°39'33.4"	200	MD	284.00	56,800.00
14	South-West	Kangsabati South	Bandwan-I	All Beat	All Mouza	N-22°52'43.01"	E-086°30'16.22"	250	MD	284.00	71,000.00
15	South-West	Kangsabati South	Jamuna	All Beat	All Mouza	N 22°58'59"	E 86°48'001"	200	MD	284.00	56,800.00
16	South-West	Kangsabati South	Bandwan-II	All Beat	All Mouza	N-22°52'43.58"	E-086°30'18.31"	150	MD	284.00	42,600.00
17	South-West	Kangsabati South	Manbazar-II	All Beat	All Mouza	N-23°04'49.44"	E-086°40'06.81"	100	MD	284.00	28,400.00
18	Northern	Jalpaiguri	RAMSAI	All Beat	HQ	26°43'42"N	088°50'52"E	180	MD	284.00	51,120.00
19	Northern	Jalpaiguri	Lataguri	All Beat	SS4/SS3	26°45'19.74"N	88°46'32.19"E	180	MD	284.00	51,120.00
20	Northern	Jalpaiguri	Chalsa	All Beat	HQ	26°52'50"N	88°47'54"E	180	MD	284.00	51,120.00

Sl. No.	Circle	Division	Range	Beat	Mouza/Block/Co mptt.	Latitude	Longitude	Quantum of work	Unit	Unit rate (Rs.)	Total Financial requirement (Rs.)
21	Northern	Jalpaiguri	Diana	All Beat	HQ	26°48' 1.50"N	88°54' 49.60"E	180	MD	284.00	51,120.00
22	Northern	Jalpaiguri	Nathua	All Beat	H/Q	26°43'5.57"N	88°54'11.83"E	180	MD	284.00	51,120.00
23	Northern	Jalpaiguri	Banarhat	All Beat	Rehti-1	26°47'24"N	89°06'34"E	180	MD	284.00	51,120.00
24	Northern	Jalpaiguri	Moraghat	All Beat	H/Q	26°41'59.15"N	89° 1'28.41"E	180	MD	284.00	51,120.00
25	Northern	Jalpaiguri	Dalgaon	All Beat	HQ	26.744525N	89.154528E	180	MD	284.00	51,120.00
26	Northern	Baikunthapur	Targhera	All Beat	Mechbsuty	26°47'26.6"	88°39'28.0"	250	MD	284.00	71,000.00
27	Northern	Baikunthapur	Apalchand	All Beat	Phuljhora	26°46'3.6"	88°39'46.6"	250	MD	284.00	71,000.00
28	Northern	Baikunthapur	Sarugarah	All Beat	Adabari	26°47'06.7"	88°29'15.0"	250	MD	284.00	71,000.00
29	Northern	Baikunthapur	Belacoba	All Beat	Batasivita	26°38'58.46"	88°35'13.22"	250	MD	284.00	71,000.00
30	Northern	Baikunthapur	Dabgram	All Beat	Farabari	26°43'29.4"	88°28'51.2"	250	MD	284.00	71,000.00
31	Northern	Baikunthapur	Ambari	All Beat	Lalitabari	26°41'25.1"	88°32'20.8"	250	MD	284.00	71,000.00
32	Northern	Cooch Behar	Pundibari	All Beat	Putimari Boxirbosh	26°26'51.29"N	89°19'58.34"E	500	MD	284.00	1,42,000.00
33	Northern	Cooch Behar	Cooch Behar-I	All Beat	Chengtimari	26°25'11.32"N	89°42'52.75"E	700	MD	284.00	1,98,800.00
34	Northern	Cooch Behar	Mathabhanga	All Beat	Boraibari	26°21'23.93"N	89°14'6.32"E	300	MD	284.00	85,200.00
35	North West	Malda	Bhaluka Road	Koriali	Koriali	N 25°19'50"	E 87°55'11"	80	MD	284.00	22,720.00
36	North West	Malda	Gazole	Adina	Adina	N 25°08'31"	E 88°10'26"	90	MD	284.00	25,560.00
37	North West	Malda	Malda	Malda	Halna	N 25°03'52.02"	E 88°12'06.06"	80	MD	284.00	22,720.00
38	North West	Raiganj	Chopra	Chopra	Chopra	26.30555	88.221314	250	MD	284.00	71,000.00
39	South East	Birbhum	All Ranges	All Beat	All Mouza	N 23°32'31" to N 24°35'02"	E 87°06'12" to E 88°01'22"	750	MD	284.00	2,13,000.00
40	South East	Durgapur	Asansol	Sarisatali	Beat Jurisdiction	23°49'30.84"	87°01'14.08"	65	MD	284.00	18,460.00
41	South East	Durgapur	Asansol	Gourandi	Beat Jurisdiction	23°48'51.14"	86°58'36.99"	65	MD	284.00	18,460.00
42	South East	Durgapur	Asansol	Mangalpur	Beat Jurisdiction	23°37'14.32"	87°08'45.31"	65	MD	284.00	18,460.00
43	South East	Durgapur	Asansol	Hadla	Beat Jurisdiction	23°46'55.52"	86°49'35.66"	65	MD	284.00	18,460.00
44	South East	Durgapur	Ukhra	Fuljhore	Beat Jurisdiction	23°31'52"	87°20'37"	65	MD	284.00	18,460.00
45	South East	Durgapur	Ukhra	Kantaberia	Beat Jurisdiction	23°36'50.9"	87°22'15.5"	65	MD	284.00	18,460.00
46	South East	Durgapur	Ukhra	Tilaboni	Beat Jurisdiction	23°39'18.5"	87°17'12.91"	65	MD	284.00	18,460.00
47	South East	Durgapur	Asansol SF	Asansol	Range Jurisdiction	23°40'49.35"	86°59'52.27"	65	MD	284.00	18,460.00
48	South East	Durgapur	Durgapur SF	Durgapur	Range Jurisdiction	23°30'26.9"	87°21'16.3"	65	MD	284.00	18,460.00
49	South East	Durgapur	Durgapur HQ	Durgapur	Div HQRS	23°30'26.8"	87°21'17.6"	65	MD	284.00	18,460.00
50	South East	Burdwan	Panagarh	Aduria	Hedogoria/08	23°34'11.81"	87°33'6.10"	60	MD	284.00	17,040.00
51	South East	Burdwan	Panagarh	Aduria	Farijungle/9	23°34'38.59"	87°31'34.18"	60	MD	284.00	17,040.00
52	South East	Burdwan	Panagarh	Sonai	Debsala/204	23°30'27.81"	87°29'16.20"	60	MD	284.00	17,040.00
53	South East	Burdwan	Panagarh	Sonai	Bardoba/216	23°29'16.03"	87°31'14.43"	60	MD	284.00	17,040.00
54	South East	Burdwan	Panagarh	Kanksa	Kanksa86	23°28'25.69"	87°28'3.68"	60	MD	284.00	17,040.00
55	South East	Burdwan	Durgapur	Arrah	Rupganj	23°31'46.40"	87°23'9.67"	30	MD	284.00	8,520.00
56	South East	Burdwan	Durgapur	Gopalpur	Gopalpur	23°30'46.18"	87°24'31.68"	50	MD	284.00	14,200.00
57	South East	Burdwan	Durgapur	Gopalpur	Rajkusum	23°29'24.59"	87°26'3.95"	20	MD	284.00	5,680.00
58	South East	Burdwan	Durgapur	Gopalpur	Domra-Sundiara	23°31'47.04"	87°26'50.14"	20	MD	284.00	5,680.00
59	South East	Burdwan	Durgapur	Gopalpur	Keshabpur	23°31'54.07"	87°25'11.91"	20	MD	284.00	5,680.00
60	South East	Burdwan	Durgapur	Shibpur	Bistupur	23° 31' 29.0"	87° 23' 51.2"	50	MD	284.00	14,200.00
61	South East	Burdwan	Durgapur	Shibpur	Kajladihi	23°37' 41.69"	87° 26' 8.6"	20	MD	284.00	5,680.00
62	South East	Burdwan	Durgapur	Molandighi	Molandighi	23° 33' 36.2"	87° 23' 47.1"	20	MD	284.00	5,680.00

Sl. No.	Circle	Division	Range	Beat	Mouza/Block/Co mptt.	Latitude	Longitude	Quantum of work	Unit	Unit rate (Rs.)	Total Financial requirement (Rs.)
63	South East	Burdwan	Durgapur	Molandighi	Rakshitpur	23° 35' 05.8"	87° 24' 55.3"	20	MD	284.00	5,680.00
64	South East	Burdwan	Durgapur	Basudha	Raghunathpur	23°33'29.9"	87°29'10.9"	30	MD	284.00	8,520.00
65	South East	Burdwan	Durgapur	Basudha	Jamdoba	23°33'37.8"	87°27'59.3"	20	MD	284.00	5,680.00
66	South East	Burdwan	Guskara	Bhalki	Bhalki	23° 27' 24.5"	87° 37' 48"	20	MD	284.00	5,680.00
67	South East	Burdwan	Guskara	Bhalki	Samantapara	23° 27' 44.4"	87° 38' 52"	30	MD	284.00	8,520.00
68	South East	Burdwan	Guskara	Bhalki	Dombandhi	23° 27' 2.1"	87° 36' 20.5"	20	MD	284.00	5,680.00
69	South East	Burdwan	Guskara	Bhalki	Jadavganj- Kumarganj	23° 28' 15.32"	87° 40' 52.21"	25	MD	284.00	7,100.00
70	South East	Burdwan	Guskara	Ausgram	Alefnagar	23° 30' 50.4"	87° 39' 10.9"	20	MD	284.00	5,680.00
71	South East	Burdwan	Guskara	Ausgram	Warishpur	23° 31' 32.9"	87° 38' 02.5"	30	MD	284.00	8,520.00
72	South East	Burdwan	Guskara	Ausgram	Karotia	23° 30'08.3"	87° 39' 00.3"	30	MD	284.00	8,520.00
73	South East	Burdwan	Guskara	Ausgram	Lakshmiganj	23° 28'59.4"	87° 42' 41.2"	25	MD	284.00	7,100.00
74	South East	Burdwan	Guskara	Ausgram	Ramchandrapur	23° 31' 12.9"	87° 36' 33.2"	35	MD	284.00	9,940.00
75	South East	Burdwan	Guskara	Ausgram	Dwariapur	23° 28'30.3"	87° 41' 34.5"	25	MD	284.00	7,100.00
76	South East	Burdwan	Guskara	Ausgram	Bannabagram	23° 31' 15.6"	87° 36' 44.3"	40	MD	284.00	11,360.00
77	South East	Burdwan	Burdwan	Burdwan HQ	Jujuti	23°15'21.42"	87°44'4.14"	100	MD	284.00	28,400.00
78	South East	Burdwan	Katwa S. F.	Katwa H.Q	Kowarpur	23°38'13.11"	87°59'14.49"	34	MD	284.00	9,656.00
79	South East	Burdwan	Katwa S. F.	Ketugram	Neranga	23°38'04.89"	87°57'48.59"	33	MD	284.00	9,372.00
80	South East	Burdwan	Katwa S. F.	Ketugram	Tewra	23°38'24.88"	88° 01'10.77"	33	MD	284.00	9,372.00
81	BTR	BTR (W)	HTG	BHUTRI	All Comptt.	26°41'24.94"	089°24'02.94"	90	MD	284.00	25,560.00
82	BTR	BTR (W)	HTG	RANGAMATI	All Comptt.	26°11'21.09"	089°21'12.14"	90	MD	284.00	25,560.00
83	BTR	BTR (W)	HTG	BHARNABARI	All Comptt.	26°31'02.24"	89°31'13.04"	90	MD	284.00	25,560.00
84	BTR	BTR (W)	HTG	GUDAMBRI	All Comptt.	26°21'12.24"	89°21'11.04"	82	MD	284.00	23,288.00
85	BTR	BTR (W)	PANA	PANA	All Comptt.	26°46'08.3"	89°28'13.8"	80	MD	284.00	22,720.00
86	BTR	BTR (W)	PANA	GANGUTIA	All Comptt.	26°42'05.7"	89°30'51.6"	90	MD	284.00	25,560.00
87	BTR	BTR (W)	PANA	ADMA	All Comptt.	26°45'58.1"	89°30'36.2"	90	MD	284.00	25,560.00
88	BTR	BTR (W)	PANA	RAIMATANG	All Comptt.	26°45'55.2"	89°30'36.9"	82	MD	284.00	23,288.00
89	BTR	BTR (W)	NMT	E.NMT	All Comptt.	26°39'07.0"	89°26'15.0"	107	MD	284.00	30,388.00
90	BTR	BTR (W)	NMT	W.NMT	All Comptt.	26°31'17.2"	89°21'05.2"	107	MD	284.00	30,388.00
91	BTR	BTR (W)	NMT	W.PORO	All Comptt.	26°29'02.0"	89°21'25.3"	108	MD	284.00	30,672.00
92	BTR	BTR (W)	EDPO	SRVK	All Comptt.	26°37'04.9"	89°31'39.8"	107	MD	284.00	30,388.00
93	BTR	BTR (W)	EDPO	CHEKO	All Comptt.	26°32'57.6"	89°33'09.1"	107	MD	284.00	30,388.00
94	BTR	BTR (W)	EDPO	DAMANPUR	All Comptt.	26°33'19.3"	89°31'58.6"	108	MD	284.00	30,672.00
95	BTR	BTR (W)	WDPO	PORO EAST	All Comptt.	26°33'38.2"	89°31'23.6"	107	MD	284.00	30,388.00
96	BTR	BTR (W)	WDPO	EAST GARAM	All Comptt.	26°32'28.2"	89°30'22.6"	107	MD	284.00	30,388.00
97	BTR	BTR (W)	WDPO	WEST GARAM	All Comptt.	26°31'20.9"	89°31'21.5"	108	MD	284.00	30,672.00
98	BTR	BTR (W)	WRVK	WRVK	All Comptt.	26°37'06.52"	89°31'35.26"	79	MD	284.00	22,436.00
99	BTR	BTR (W)	WRVK	NRVK	All Comptt.	26°37'06.52"	89°31'35.26"	80	MD	284.00	22,720.00
100	BTR	BTR (W)	WRVK	CRVK	All Comptt.	26°37'06.52"	89°31'35.26"	79	MD	284.00	22,436.00
101	BTR	BTR (W)	WRVK	DIMA	All Comptt.	26°37'46.94"	89°31'00.70"	80	MD	284.00	22,720.00
102	BTR	BTR (W)	ERVK	GADADHAR	All Comptt.	26°33'34.9"	89°36'50.01"	107	MD	284.00	30,388.00
103	BTR	BTR (W)	ERVK	S. PANBARI	All Comptt.	26°32'14.2"	89°33'35.21"	107	MD	284.00	30,388.00
104	BTR	BTR (W)	ERVK	N. PANBARI	All Comptt.	26°30'03.9"	89°32'15.11"	108	MD	284.00	30,672.00
105	BTR	BTR (E)	Buxaduar	Buxaroad	All Comptt.	N26°43'46.20"	E89°33'25.20"				
106	BTR	BTR (E)	Buxaduar	Santalabari	All Comptt.	N26°44'05.00"	E89°34'15.00"				
107	BTR	BTR (E)	Buxaduar	Chunabhati	All Comptt.	N26°44'46.20"	E89°33'44.10"				
108	BTR	BTR (E)	Buxaduar	Buxaduar	All Comptt.	N26°44'59.20"	E89°34'34.48"				
109	BTR	BTR (E)	Hatipota	Hatipota	All Compartment	N26°40'42"	E89°41'57"				

Sl. No.	Circle	Division	Range	Beat	Mouza/Block/Co mptt.	Latitude	Longitude	Quantum of work	Unit	Unit rate (Rs.)	Total Financial requirement (Rs.)
110	BTR	BTR (E)	Hatipota	Chunia	All Compartment	N26°39'33"	E89°40'26"	2200	MD	284	6,24,800.00
111	BTR	BTR (E)	Bholka	1.Ghoramara	SBH-2b, SBH-1	N26°32'53.5"	E089°49'14.9"				
112	BTR	BTR (E)	Bholka	2.Barobisha	SBH-2b, SBH-1	N26°49'60.21"	E089°83'86.54"				
113	BTR	BTR (E)	Bholka	3.Chengmari	SBH-2b, SBH-1	N26°58'73.08"	E089°85'61.81"				
114	BTR	BTR (E)	Bholka	4.Balapara	SBH-2b, SBH-1	N26°55'42.85"	E089°86'19.86"				
115	BTR	BTR (E)	Kumargram	1.New lands	All Comptt.	N26 °40'52.08"	E89°47'57.56"				
116	BTR	BTR (E)	Kumargram	2.Kumargram	All Comptt.	N26°41'32.92"	E89°50'33.44"				
117	BTR	BTR (E)	Kumargram	3.Sankosh.	All Comptt.	N26°40'12.60"	E89°51'17.45"				
118	BTR	BTR (E)	North Rydak	Kartick	Rydak Mauza	N26° 38' 31.1"	E 89°43' 21.2"				
119	BTR	BTR (E)	North Rydak	Mainabari	Comp- NR-01						
120	BTR	BTR (E)	North Rydak	Tiamari	Comp- SR-02						
121	BTR	BTR (E)	South Rydak	South Rydak	Comp- SR-01	N26° 34' 08.56"	E 89°45' 18.46"				
122	BTR	BTR (E)	South Rydak	Chipra	Comp-SR-07	N26°32' 12.57"	E 89°44' 00.49"				
123	BTR	BTR (E)	South Rydak	Marakhata	Comp-MKT-01	N26° 30' 56"	E 89°43' 55.1"				
124	BTR	BTR (E)	South Rydak	Narathali	Comp- NRT-02	N26° 30' 09.3"	E89°44' 03.9"				
125	BTR	BTR (E)	Jainti	North Jainty	All Comptt.	26°41'55.20"	89°36'33.10"				
126	BTR	BTR (E)	Jainti	South Jainty	All Comptt.	26°37'42.00"	89°40'8.60"				
127	BTR	BTR (E)	Jainti	Phashkawa	All Comptt.	26°41'55.20"	89°36'33.10"				
128	BTR	BTR (E)	Jainti	Bhutiabasti	All Comptt.	26°41'55.20"	89°36'33.10"				
129	Central	Bankura North	All Range	All Beat	All Mouza	23°14'01.43"	87°03'47.15"				
130	Central	Bankura South	Bankura	Ratanpur, Punisole, Bankura	All Mouza	23°06'07.08"	87°04'28.49"	250	MD	284	71,000.00
131	Central	Bankura South	Indpur	Indpur, Hatogram, Chhingra & Mohisdobra	All Mouza	23°09'24.94"	86°55'09.28"	50	MD	284	14,200.00
132	Central	Bankura South	Khatra	Khatra -I & II, Kesia, Mukutmonipur	All Mouza	22°58'33.06"	86°51'10.98"	150	MD	284	42,600.00
133	Central	Bankura South	Hirbundh	Hirbundh-I & II and Molian	All Mouza	23°03'25.98"	86°48'40.07"	50	MD	284	14,200.00
134	Central	Bankura South	Ranibundh	Ranibundh, Ambikanagar & Punshya, Banpukuria	All Mouza	22°51'50.75"	86°46'53.72"	50	MD	284	14,200.00
135	Central	Bankura South	Jhilimili	Jhilimili, Muchikata	All Mouza	22°49'01.62"	86°38'00.79"	50	MD	284	14,200.00
136	Central	Bankura South	Motgoda	Motgoda-I & II and Pirra	All Mouza	22°45'42.06"	86°54'00.40"	100	MD	284	28,400.00
137	Central	Bankura South	Pirrogari	Pirrogari - I & II, Parsola	All Mouza	22°51'30.08"	87°13'00.54"	50	MD	284	14,200.00
138	Central	Bankura South	Simlapal	Simlapal, Baricha, Harmasra	All Mouza	22°54'36.92"	87°04'22.89"	300	MD	284	85,200.00
139	Central	Bankura South	Sarenga	Sarenga, Dubrajpur, Ambakra	All Mouza	22°42'56.71"	86°51'44.21"	50	MD	284	14,200.00

Sl. No.	Circle	Division	Range	Beat	Mouza/Block/Co mptt.	Latitude	Longitude	Quantum of work	Unit	Unit rate (Rs.)	Total Financial requirement (Rs.)
140	Central	Bankura South	Fulkusma	FK , Bagdubi & Susunia	All Mouza	22°42'56.71"	86°51'35.11"	100	MD	284	28,400.00
141	Central	Panchet	Bankadaha	Bankadaha	Majdiha-142 and all others Mouza	22°58'46.01"	87°21'17.11"	120	MD	284	34,080.00
142	Central	Panchet	Taldangra	Taldangra	Chenchuria-70 & others	N 23° 02'29.5"	E 87°23'28.5"	120	MD	284	34,080.00
143	Central	Panchet	Onda	Onda	Kostia-186 & all otehrs mouza	23°08'00.0"	87°12'48.8"	120	MD	284	34,080.00
144	Central	Panchet	Bishnupur	Bishnupur-I	Jamunabandh-97 & all others mouza	23°03'46.62"	87°17'58.60"	120	MD	284	34,080.00
145	Central	Panchet	Joypur	Joypur	Jangalmahal-85 & all others mouza	23°03'12"	87°25'42"	120	MD	284	34,080.00
146	SBR	24-Pgs (South)	Raidighi,	All Beat	All Mouza	22°31'51.41"	88°20'14.80"	1000	MD	284	2,84,000.00
147	SBR	24-Pgs (North)	Bongaon	Parmadan	Parmadan	22°43'28.60"	88°29'3.48"	500	MD	284	1,42,000.00
148	SBR	Nadia Mursshidabad	All Ranges	All Beat	All Mouza	23°24'18.88"	88°28'37.46"	500	MD	284	1,42,000.00
149	Hill	Darjeeling	Rimbick	Rammam	Rammam-5	27°08'54.07"	88°04'00.1"	50	MD	284	14,200.00
150	Hill	Darjeeling	Rimbick	North Rimbick	Sandakphu-1	27°07'35.08"	88°02'59.57"	50	MD	284	14,200.00
151	Hill	Darjeeling	Rimbick	Rammam	Rammam-5	27°08'24.71"	88°03'10.36"	50	MD	284	14,200.00
152	Hill	Darjeeling	Dhotrey	Dilpa	NR-5,SR-4 KB 1 to 10	27°04'54.45"	88°07'53.36"	150	MD	284	42,600.00
153	Hill	Darjeeling	Ghoom Simana	Sukhia Pokhari	SKP 1 to 5	26°59'42"	88°09'58"	50	MD	284	14,200.00
154	Hill	Darjeeling	Ghoom Simana	Lepchajagat	Majidhura-1	26°59'48"	88°10'07"	50	MD	284	14,200.00
155	Hill	Darjeeling	Ghoom Simana	Rongbong	Rongbong-1,2,3	26°58'57"	88°08'36"	50	MD	284	14,200.00
156	Hill	Darjeeling	Darjeeling	Ghoom Bhanjang	Ghoom-5,6	27°01'57"	88°14'47"	80	MD	284	22,720.00
157	Hill	Darjeeling	Darjeeling	Rishihat	Rishihat-3	27°02'09.92	88°25'26.587	80	MD	284	22,720.00
158	Hill	Darjeeling	Takdah	Takdah	Lingding 1,2,3,Hum-1	26°02'02"	088°20.56"	80	MD	284	22,720.00
159	Hill	Darjeeling	Takdah	Lopchu	Lopchu 2,3,4,5,6	26°02'24"	088°022'52"	80	MD	284	22,720.00
160	Hill	Darjeeling	Teesta Valley	Peshok	Peshok-1	27°06'79.69"	88°42'46.34"	50	MD	284	14,200.00
161	Hill	Darjeeling	Teesta Valley	Peshok	Mangwa-1	27°06'89.53"	88°42'42.39"	50	MD	284	14,200.00
162	Hill	Darjeeling	Teesta Valley	Peshok	Mangwa-3	27°05'01.45"	88°42'61.35"	50	MD	284	14,200.00
163	Hill	Darjeeling	Teesta Valley	Geil	Geil-1 and 2	27°01'98.92"	88°43'46.15"	50	MD	284	14,200.00
164	Hill	Darjeeling	Teesta Valley	Reang	Reang 4,5 and 6	26°99'21.93"	88°42'22.17"	50	MD	284	14,200.00
165	Hill	Darjeeling	Badamtam	Badamtam	Badamtam-1& 2	27°06'12.8"	088°19'44.65"	80	MD	284	22,720.00
166	Hill	Darjeeling	Badamtam	Sumbong	Sumbong-6	27°05'26.48"	088°21'20.95"	50	MD	284	14,200.00
167	Hill	Darjeeling	Badamtam	Sum	Sum Block	27°04'04.06"	088°14'25.13"	50	MD	284	14,200.00
168	Hill	Kurseong	Tukriajhar	Tukriajhar	Tukriajhar	26°40'13.88"N	088°11'39.84"E	400	MD	284.00	1,13,600.00
169	Hill	Kurseong	Bagdogra	Bagdogra	Lalfa	26°41'55.60"N	088°18'37.25"E	400	MD	284.00	1,13,600.00
170	Hill	Kurseong	Panighatt	Panighatt	Panighatt	26°48'0.54"N	088°14'32.58"E	400	MD	284.00	1,13,600.00
171	Hill	Kurseong	Bamanpokhri	Bamanpokhri	Tarabari	26°48'63"N	088°16'49.81"E	200	MD	284.00	56,800.00

Sl. No.	Circle	Division	Range	Beat	Mouza/Block/Co mptt.	Latitude	Longitude	Quantum of work	Unit	Unit rate (Rs.)	Total Financial requirement (Rs.)
172	Western	Rupnarayan	Goaltore	Ramgarh	All Mouza	22°42'25.58"N	087°10'13.90"E	80	MD	284	22,720.00
173	Western	Rupnarayan	Mahalisai	Ruparghagra	All Mouza	22°42'53.73"N	087°10'30.06"E	80	MD	284	22,720.00
174	Western	Rupnarayan	Hoomgarh	Baromesia	All Mouza	22°48'50.98"N	087°16'09.49"E	80	MD	284	22,720.00
175	Western	Rupnarayan	Garhbeta	Dhadika	All Mouza	22°51'21.94"N	087°21'04.79"E	40	MD	284	11,360.00
176	Western	Rupnarayan	Amlagora	Raskundu	All Mouza	22°50'49.45"N	087°20'07.37"E	80	MD	284	22,720.00
177	Western	Rupnarayan	AFR	HQ	All Mouza	22°45'49.33"N	087°17'59.25"E	40	MD	284	11,360.00
178	Western	Purba Medinipur	Contai	Junput	Dakshin Kadua / 536	21°44'26.63"- N	87°49'06.37"- E	80	MD	284	22,720.00
179	Western	Purba Medinipur	Bajkul	Meidinagar	Meidinagar & 116	21°48'06.6"N	87°54'43.7"E	80	MD	284	22,720.00
180	Western	Purba Medinipur	Haldia	Balughata	Balughata & 157	22°44'07.16"- N	88°02'39"- E	40	MD	284	11,360.00
181	Western	Jhargram	Jhargram	Range HQ	Under Jurisdiction of Jhargram Range	22°27'37.57"	86°56'58.76"	200	MD	284	56,800.00
182	Western	Jhargram	Manikpara	Range HQ	Under Jurisdiction of Manikpara Range	22°21'49.02"	87°07'19.84"	100	MD	284	28,400.00
183	Western	Jhargram	Lodhasuli	Range HQ	Under Jurisdiction of Lodhasuli Range	22°20'07.00"	87°02'47.56"	100	MD	284	28,400.00
184	Western	Jhargram	Jamboni	Range HQ	Under Jurisdiction of Jamboni Range	22°26'58.14"	86°54'13.33"	50	MD	284	14,200.00
185	Western	Jhargram	Parihati	Range HQ	Under Jurisdiction of Parihati Range	22°31'23.43"	86°50'36.40"	50	MD	284	14,200.00
186	Western	Jhargram	Belpahari	Range HQ	Under Jurisdiction of Belpahari Range	22°62'97.65"	86°76'97.6"	100	MD	284	28,400.00
187	Western	Jhargram	Gidhni	Range HQ	Under Jurisdiction of Gidhni Range	22°29'34"	86°50'46"	200	MD	284	56,800.00
188	Western	Kharagpur	Keshorrekha	All Beat	All Mouza	22°18'35.60"	87°17'35.04"	700	MD	284.00	1,98,800.00
189	Western	Kharagpur	Chandabila	All Beat	All Mouza	22°05'13.55"	87°01'00.72"	750	MD	284.00	2,13,000.00
190	Western	Kharagpur	Nayagram	All Beat	All Mouza	22°02'04.74"	87°10'12.31"	800	MD	284.00	2,27,200.00
191	Western	Kharagpur	Kalaikunda	All Beat	All Mouza	22°19'42.21"	87°14'27.22"	900	MD	284.00	2,55,600.00
192	Western	Medinipur	All	All Beat	All Mouza	22°25'54.02"	87°19'08.23"	1200	MD	284.00	3,40,800.00
193	Hill	Kalimpong	Noam	Ghish	Eastnar	26.97271	88.63046	100	MD	284.00	28,400.00
194	Hill	Kalimpong	Neora	Gorubathan	Mal-10	26°56'28.1"	88°40'31.0"	100	MD	284.00	28,400.00
195	Hill	Kalimpong	Jajdhaka	Kumani	Kumani 1 to 8	26°59'05"	88°51'07"	100	MD	284.00	28,400.00
196	Hill	Kalimpong	Chel	Mangpong	MP-7 to MP-9	26°52'52.9"	88 °29'26.7	100	MD	284.00	28,400.00
197	Hill	Kalimpong	Samsing	Samsing Beat	ENR-1,2	26°59'38.55"	088°48'20.24"	150	MD	284.00	42,600.00
198	Hill	Kalimpong	Lava	lava beat	lava-4	27°04'37.05"	88°39'19.79"	200	MD	284.00	56,800.00
199	Hill	Kalimpong	Kalimpong	Nozck	Nozock	26°59'53"	88°26'29"	250	MD	284.00	71,000.00
200	Hill	Kalimpong	Laolay Goan	loleygoan	Loleygoan	27°00'45.0"	088°32'31.2"	200	MD	284.00	56,800.00
201	Hill	Kalimpong	Pankhasari	Damsang beat	Damsang-4	27°07'04.941"	88°35'10.978"	200	MD	284.00	56,800.00

Sl. No.	Circle	Division	Range	Beat	Mouza/Block/Comptt.	Latitude	Longitude	Quantum of work	Unit	Unit rate (Rs.)	Total Financial requirement (Rs.)
202	Wildlife North	Darjeeling WL	DWLD	All Ranges	All Comptt.	27°02'48.12"	88°15'57.93"	1673	MD	284	4,75,132.00
203	Wildlife North	Gorumara WL	Gorumara North Gorumara South Neora East Neora West Neora North Neora South	All Beats	All Comptt.	26°52'47.88"N 26°43'32.88"N 26°59'30.6"N 27°05'13.22"N	88°47'46.80"E 88°46'28.52"E 088°48'33.4"E 088°39'26.76"E	1500	MD	284.00	4,26,000.00
204	Wildlife North	Jaldapara WL	All Ranges	All Beats	All Comptt.	26°19'31.49"	89°28'03.82"	3000	MD	284	8,52,000.00
205	STR	STR	All Ranges	All Beats	All Comptt.	22°18'36.47"	88°40'00.89"	1000	MD	284	2,84,000.00
Grand Total								36363			1,03,27,092.00

Purchase of searchlight & battery for Forest Protection for the year 2023-24

Sl. No.	Circle	Division	Range	Beat	Mouza/Block/C omptt.	Latitude	Longitude	Quantum of work	Unit	Unit rate (Rs.)	Total Financial requirement (Rs.)
1	South-West	Kangsabati North	Hura	Hura	Hura, JL No.91	N-23°12'69.2"	E-086°39'55.4"	3	Nos	3,000.00	9,000.00
2	South-West	Kangsabati North	Puncha	Puncha	Loulara, JL No. 50	N-23°10'18.9"	E-086°39'33.4"	3	Nos	3,000.00	9,000.00
3	South-West	Kangsabati North	Purulia Para	Purulia-II	Raghabpur/ Plot No. 3860	N-23°20'41"	E-086°21'32"	3	Nos	3,000.00	9,000.00
4	South-West	Kangsabati North	Kashipur	Kashipur	Kolloli, JL No. 37	N-23°26'09.4"	E-086°40'46.8"	3	Nos	3,000.00	9,000.00
5	South-West	Kangsabati North	Raghnathpu r	Raghnathpur-I	Nanduara, JL No. 171	N-23°32'34.45"	E-086°39'50.07"	3	Nos	3,000.00	9,000.00
6	South-West	Kangsabati North	AFR	Range HQ	Range HQ	N-23°20'39"	E-086°21'32"	3	Nos	3,000.00	9,000.00
7	South-West	Kangsabati North	Mobile	Range HQ	Range HQ	N- 23° 20' 39"	E- 86°21'33"	2	Nos	3,000.00	6,000.00
8	South-West	Kangsabati South	All Range	All Beat	All Mouza	N 22°58'59"	E 86°48'001"	30	Nos	3,000.00	90,000.00
9	South-West	Purulia	AFR	HQ	PURULIA	N 23 ⁰ 19'54"	E 86 ⁰ 21'34"	50	Nos	3,000.00	1,50,000.00
10	Northern	Jalpaiguri	Ramsai	HQ	HQ	26°43'42"N	088°50'52"E	10	Nos	3,000.00	30,000.00
11	Northern	Jalpaiguri	Lataguri	Range HQ	Range HQ	26°42'29.13"N	88°46'6.16"E	10	Nos	3,000.00	30,000.00
12	Northern	Jalpaiguri	Chalsa	HQ	HQ	26°52'50"N	88°47'54"E	10	Nos	3,000.00	30,000.00
13	Northern	Jalpaiguri	Diana	HQ	HQ	26°52'46.32"N	88°58'30.51"E	10	Nos	3,000.00	30,000.00
14	Northern	Jalpaiguri	Nathua	H/Q	H/Q	26°43'5.57"N	88°54'11.83"E	10	Nos	3,000.00	30,000.00
15	Northern	Jalpaiguri	Banarhat	HQ	HQ	26°47'13"N	89°01'51"E	10	Nos	3,000.00	30,000.00
16	Northern	Jalpaiguri	Moraghat	H/Q	H/Q	26°41'59.15"N	89°1'28.41"E	10	Nos	3,000.00	30,000.00
17	Northern	Jalpaiguri	Dalgaon	HQ	HQ	26.719913N	89.133859E	10	Nos	3,000.00	30,000.00
18	Northern	Jalpaiguri	Birpara Squad	HQ	HQ	26.719913N	89.133859E	10	Nos	3,000.00	30,000.00
19	Northern	Jalpaiguri	MPP	HQ	HQ	26.5215° N	88.7196° E	10	Nos	3,000.00	30,000.00
20	Northern	Baikunthapur	Targhera	HQ	Targhera	26°49'10.3"	88°37'52.2"	20	Nos	3,000.00	60,000.00
21	Northern	Baikunthapur	Apalchand	HQ	Kathambari	26°44'12.7"	88°38'48.1"	15	Nos	3,000.00	45,000.00
22	Northern	Baikunthapur	Sarugarah	HQ	Sarugarah HQ	26°44'28.1"	88°27'24.9"	15	Nos	3,000.00	45,000.00
23	Northern	Baikunthapur	Belacoba	HQ	Mantadari	26°41'.162"	88°33'.835"	20	Nos	3,000.00	60,000.00
24	Northern	Baikunthapur	Dabgram	HQ	Dabgram	26°42'32.3"	88°28'08.4"	15	Nos	3,000.00	45,000.00
25	Northern	Baikunthapur	Ambari	HQ	Neem	26°43'83.9"	88°31'06.4"	15	Nos	3,000.00	45,000.00
26	Northern	Cooch Behar	Cooch Behar-I	HQ	Range HQ	26°19'28.60"N	89°28'5.20"E	10	Nos	3,000.00	30,000.00
27	Northern	Cooch Behar	Cooch Behar-II	HQ	Range HQ	26°19'25.74"N	89°26'15.71"E	10	Nos	3,000.00	30,000.00

Sl. No.	Circle	Division	Range	Beat	Mouza/Block/C omptt.	Latitude	Longitude	Quantum of work	Unit	Unit rate (Rs.)	Total Financial requirement (Rs.)
28	Northern	Cooch Behar	Mathabhanga	HQ	Range HQ	26°21'1.62"N	89°12'29.39"E	15	Nos	3,000.00	45,000.00
29	Northern	Cooch Behar	Pundibari	HQ	Range HQ	26°29'26.24"N	89°21'51.35"E	15	Nos	3,000.00	45,000.00
30	Northern	Cooch Behar	Sitalkuchi	HQ	Range HQ	26°21'1.62"N	89°12'29.39"E	10	Nos	3,000.00	30,000.00
31	Northern	Cooch Behar	Mekhliganj	HQ	Range HQ	26°21'49.70"N	88°54'25.14"E	10	Nos	3,000.00	30,000.00
32	Northern	Cooch Behar	MPP	HQ	Range HQ	26°18'57.01"N	89°31'15.76"E	10	Nos	3,000.00	30,000.00
33	Northern	Cooch Behar	AFR	HQ	Range HQ	26°19'40.66"N	89°27'44.04"E	20	Nos	3,000.00	60,000.00
34	North West	Malda	Bhaluka Road	Koriali	Koriali	N 25°19'50"	E 87°55'11"	2	Nos	3,000.00	6,000.00
35	North West	Malda	Gazole	Singabadh	Tilasan	N 24°56'03.2"	E 88°12'56.42"	2	Nos	3,000.00	6,000.00
36	North West	Malda	Gazole	Jamalpur	Jamalpur	N 25°06'14"	E 88°18'52"	2	Nos	3,000.00	6,000.00
37	North West	Malda	Gazole	Karchadanga	Karchadanga	N 25°10'35"	E 88°18'06"	2	Nos	3,000.00	6,000.00
38	North West	Malda	Malda	Rajadighi	Araji Deharul	N 25°10'40.02"	E 88°06'08"	2	Nos	3,000.00	6,000.00
39	North West	Malda	Malda	Malda	English Bazar	N 25°00'34"	E 88°07'59"E	2	Nos	3,000.00	6,000.00
40	North West	Raiganj	HQ	HQ	Karnajora, Raiganj	25°64'97.96"	88°14'36.26"	13	Nos	3,000.00	39,000.00
41	South East	Birbhum	AFR	HQ	HQ	N 23°55'11.00"	E 87°30'51.00"	35	Nos	3,000.00	1,05,000.00
42	South East	Durgapur	HQ	Durgapur	Div HQRS	23°30'26.8"	87°21'17.6"	25	Nos	3,000.00	75,000.00
43	South East	Burdwan	HQ	HQ	HQ	N23°15'10.69"	E88°50'59.99"	40	Nos	3,000.00	1,20,000.00
44	BTR	BTR (W)	AFR	ALL BEATS	All Comptt.	26°30'10.6"	089°31'46.0"	15	Nos	3,000.00	45,000.00
45	BTR	BTR (W)	HTG	ALL BEATS	All Comptt.	26°41'29.6"	089°24'01.3"	15	Nos	3,000.00	45,000.00
46	BTR	BTR (W)	PANA	ALL BEATS	All Comptt.	26°41'19.6"	089°24'29.9"	15	Nos	3,000.00	45,000.00
47	BTR	BTR (W)	EDPO	ALL BEATS	All Comptt.	26°33'24.8"	089°31'58.0"	15	Nos	3,000.00	45,000.00
48	BTR	BTR (W)	WDPO	ALL BEATS	All Comptt.	26°33'24.8"	089°31'58.0"	15	Nos	3,000.00	45,000.00
49	BTR	BTR (W)	NMT	ALL BEATS	All Comptt.	26°39'15.2"	089°26'11.9"	15	Nos	3,000.00	45,000.00
50	BTR	BTR (W)	ERVK	ALL BEATS	All Comptt.	26°33'46.3"	089°36'53.3"	15	Nos	3,000.00	45,000.00
51	BTR	BTR (W)	WRVK	ALL BEATS	All Comptt.	26°37'13.4"	089°31'34.2"	15	Nos	3,000.00	45,000.00
52	BTR	BTR (W)	WLMSQ-1	ALL BEATS	All Comptt.	26°33'24.8"	089°31'58.0"	15	Nos	3,000.00	45,000.00
53	BTR	BTR (W)	WLMSQ-2	ALL BEATS	All Comptt.	26°41'19.6"	089°24'29.9"	15	Nos	3,000.00	45,000.00
54	BTR	BTR(E)	Bholka	1.Ghoramara	All Comptt.	N26°32'53.5"	E089°49'14.9"	30	Nos	3,000.00	90,000.00
55	BTR	BTR(E)	Bholka	2.Barobisha	All Comptt.	N26°49'60.21"	E089°83'86.54"				
56	BTR	BTR(E)	Bholka	3.Chengmari	All Comptt.	N26°58'73.08"	E089°85'61.81"				
57	BTR	BTR(E)	Bholka	4.Balapara	All Comptt.	N26°55'42.85"	E089°86'19.86"				
58	BTR	BTR(E)	Hatipota	Hatipota	All Comptt.	N26°40'42"	E89°41'57"	30	Nos	3,000.00	90,000.00
59	BTR	BTR(E)	Hatipota	Chunia	All Comptt.	N26°39'33"	E89°40'26"				
60	BTR	BTR(E)	Kumargram	1.New lands	All Comptt.	N26°40'52.08"	E89°47'57.56"	30	Nos	3,000.00	90,000.00
61	BTR	BTR(E)	Kumargram	2.Kumargram	All Comptt.	N26°41'32.92"	E89°50'33.44"				

Sl. No.	Circle	Division	Range	Beat	Mouza/Block/Comptt.	Latitude	Longitude	Quantum of work	Unit	Unit rate (Rs.)	Total Financial requirement (Rs.)
62	BTR	BTR(E)	Kumargram	3.Sankosh.	All Comptt.	N26°40'12.60''	E89°51'17.45''				
63	BTR	BTR(E)	North Rydak	Kartick	Rydak Mauza	N26° 38' 31.1''	E 89 43' 21.2''	30	Nos	3,000.00	90,000.00
64	BTR	BTR(E)	North Rydak	Mainabari	Comp- NR-01						
65	BTR	BTR(E)	North Rydak	Tiamari	Comp- SR-02						
66	BTR	BTR(E)	South Rydak	South Rydak	Comp- SR-01	N26°34'08.56''	E 89 45' 18.46''	30	Nos	3,000.00	90,000.00
67	BTR	BTR(E)	South Rydak	Chipra	Comp- SR-07	N26°32'12.57''	E 89 44' 00.49''				
68	BTR	BTR(E)	South Rydak	Marakhata	Comp-MKT-01	N26° 30' 56''	E 89 43' 55.1''				
69	BTR	BTR(E)	South Rydak	Narathali	Comp- NRT-02	N26° 30' 09.3''	E89 44' 03.9''				
70	Central	Bankura North	All Range	All Beat	All Mouza	23°14'01.43''	87°03'47.15''	90	Nos	3,000.00	2,70,000.00
71	Central	Bankura South	All Range	All Beat	All Mouza	23°14'02.57''	87°03'44.45''	20	Nos	3,000.00	60,000.00
72	Central	Panchet	Bankadaha	Bankadaha	Majdiha-142 & all others mouzas	22°58'46.01''	87°21'17.11''	10	Nos	3,000.00	30,000.00
73	Central	Panchet	Onda	Onda	Kostia-186 & all otehers mouza	23°08'00.0''	87°12'48.8''	5	Nos	3,000.00	15,000.00
74	Central	Panchet	Bishnupur	Bishnupur-I	Jamunabandh-97 & all others mouza	23°03'46.62''	87°17'58.60''	10	Nos	3,000.00	30,000.00
75	Central	Panchet	Taldangra	Taldangra	Chenchuria-70 & others	23°01'25.2''	87°05'59.0''	5	Nos	3,000.00	15,000.00
76	Central	Panchet	Joypur	Joypur	Jangalmahal-85 & all others mouza	23°03'12''	87°25'42''	10	Nos	3,000.00	30,000.00
77	SBR	24-Pgs (South)	All Ranges	All Beat	All Mouza	22°31'51.41''	88°20'14.80''	50	Nos	3,000.00	1,50,000.00
78	SBR	24-Pgs (North)	AFR, Barasat	HQ	HQ	22°43'28.60''	88°29'3.48''	25	Nos	3,000.00	75,000.00
79	SBR	Nadia-Murshidabad	Different Ranges	All Beat	All Mouza	23°24'18.88''	88°28'37.46''	25	Nos	3,000.00	75,000.00
80	Western	Rupnarayan	AFR	HQ	HQ	22°25'55.17''	87°17'48.33''	30	Nos	3,000.00	90,000.00
81	Western	Purba Medinipur	Contai	Junput	Baguran Jalpai / 563	21°41'52.74'' - N	87°45'59.57'' - E	6	Nos	3,000.00	18,000.00

Sl. No.	Circle	Division	Range	Beat	Mouza/Block/C omptt.	Latitude	Longitude	Quantum of work	Unit	Unit rate (Rs.)	Total Financial requirement (Rs.)
82	Western	Purba Medinipur	Bajkul	Kadirabad Char	Kadirabad Char & 120	21°52'56.3"N	87°59'11.0"E	6	Nos	3,000.00	18,000.00
83	Western	Purba Medinipur	Haldia	Balughata	Balughata & 157	21°44'07.16" - N	87°02'39" - E	3	Nos	3,000.00	9,000.00
84	Western	Jhargram	Jhargram	Range HQ	Under Jurisdiction of Jhargram Range	22°27'37.57"	86°56'58.76"	10	Nos	3,000.00	30,000.00
85	Western	Jhargram	Manikpara	Range HQ	Under Jurisdiction of Manikpara Range	22°21'49.02"	87°07'19.84"	5	Nos	3,000.00	15,000.00
86	Western	Jhargram	Lodhasuli	Range HQ	Under Jurisdiction of Lodhasuli Range	22°20'07.00"	87°02'47.56"	5	Nos	3,000.00	15,000.00
87	Western	Jhargram	Gopiballavpu r	Range HQ	Under Jurisdiction of Gopiballavpur Range	22°11'38"	86°55'29"	3	Nos	3,000.00	9,000.00
88	Western	Jhargram	Hatibari	Range HQ	Under Jurisdiction of Hatibari Range	22°21'30.35"	86°72'91.72"	3	Nos	3,000.00	9,000.00
89	Western	Jhargram	Jamboni	Range HQ	Under Jurisdiction of Jamboni Range	22°26'58.14"	86°54'13.33"	5	Nos	3,000.00	15,000.00
90	Western	Jhargram	Parihati	Range HQ	Under Jurisdiction of Parihati Range	22°31'23.43"	86°50'36.40"	3	Nos	3,000.00	9,000.00
91	Western	Jhargram	Silda	Range HQ	Under Jurisdiction of Silda Range	22°57'14.19"	86°92'56.31"	3	Nos	3,000.00	9,000.00
92	Western	Jhargram	Belpahari	Range HQ	Under Jurisdiction of Belpahari Range	22°62'97.65"	86°76'97.6"	5	Nos	3,000.00	15,000.00
93	Western	Jhargram	Banspahari	Range HQ	Under Jurisdiction of Banspahari Range	22°47'21.37"	86°38'25.67"	3	Nos	3,000.00	9,000.00

Sl. No.	Circle	Division	Range	Beat	Mouza/Block/C omptt.	Latitude	Longitude	Quantum of work	Unit	Unit rate (Rs.)	Total Financial requirement (Rs.)
94	Western	Jhargram	Bhulaveda	Range HQ	Under Jurisdiction of Bhulaveda Range	22°69'43.41"	86°70'02.53"	3	Nos	3,000.00	9,000.00
95	Western	Jhargram	Gidhni	Range HQ	Under Jurisdiction of Gidhni Range	22°29'34"	86°50'46"	8	Nos	3,000.00	24,000.00
96	Western	Jhargram	AFR	Range HQ	Under Jurisdiction of AFR Range	22°26'59.8884"	87°0'21.1356"	4	Nos	3,000.00	12,000.00
97	Western	Kharagpur	Hijli, Belda, Nayagram, Chandabila, Keshorrekha, Kalaikunda	All Beat	All Mouza	22°18'35.60"	87°17'35.04"	100	Nos	3,000.00	3,00,000.00
98	Western	Medinipur	All Range	All Beat	All Mouza	22°25'54.79"	87°19'08.11"	50	Nos	3,000.00	1,50,000.00
99	Hill	Kurseong	Tukriajhar	Tukriajhar	Tukriajhar	26°40'13.88"N	088°11'39.84"E	20	Nos	3,000.00	60,000.00
100	Hill	Kurseong	Bagdogra	Bagdogra	Bagdogra	26°41'55.60"N	088°18'37.25"E	20	Nos	3,000.00	60,000.00
101	Hill	Kurseong	Elephant Squad	Elephant Squad	Elephant Squad	26°45'08.54"N	088°16'33.64"E	8	Nos	3,000.00	24,000.00
102	Hill	Kurseong	Panighatta	Panighatta	Panighatta	26°48'0.97"N	088°14'32.71"E	20	Nos	3,000.00	60,000.00
103	Hill	Kurseong	Bamanpokhri	Bamanpokhri	Bamanpokhri	26°48'63"N	088°16'49.81"E	20	Nos	3,000.00	60,000.00
104	Hill	Kurseong	Sevoke	Kalijhora	Setikhola	26°56'01.58"N	088°27'04.48"E	2	Nos	3,000.00	6,000.00
105	Hill	Kurseong	Bagora	Bagora	Mahaldiram	26°56'19.61"N	088°18'41.70"E	3	Nos	3,000.00	9,000.00
106	Hill	Kurseong	Kurseong	Dow-Hill	Dhobijhora	26°53'11.10"N	088°17'09.10"E	2	Nos	3,000.00	6,000.00
107	Hill	Kurseong	AFR	AFR	Dow-Hill	26°53'04.79"N	088°17'04.79"E	5	Nos	3,000.00	15,000.00
108	Hill	Kalimpong	Noam	Ghish	Eastnar	26.97271	88.63046	10	Nos	3,000.00	30,000.00
109	Hill	Kalimpong	Neora	Gorubathan	Mal-10	26°56'55.0"	88°41'24.6"	15	Nos	3,000.00	45,000.00
110	Hill	Kalimpong	Jajdhaka	Kumani	Kumani 1 to 8	26°59'17"	88°51'49"	10	Nos	3,000.00	30,000.00
111	Hill	Kalimpong	Chel	Mangpong	MP-7 to MP-9	26° 52'52.9"26	88 °29'26.7"	15	Nos	3,000.00	45,000.00
112	Hill	Kalimpong	Samsing	Samsing Beat	ENR-1,2	27°00'24.03"	088°47'50.34"0	10	Nos	3,000.00	30,000.00
113	Hill	Kalimpong	Lava	lava beat	lava-4	27°04'37.05"	88°39'19.79"	10	Nos	3,000.00	30,000.00
114	Hill	Kalimpong	Kalimpong	Nozck	Nozock	26°59'53"	88°26'29"	10	Nos	3,000.00	30,000.00
115	Hill	Kalimpong	Laolay Goan	loleygoan	Loleygoan	27°00'45.0"	088°32'31.2"	10	Nos	3,000.00	30,000.00
116	Hill	Kalimpong	Pankhasari	Damsang beat	Damsang-4	27°07'04.941"	88°35'10.978"	10	Nos	3,000.00	30,000.00

Sl. No.	Circle	Division	Range	Beat	Mouza/Block/Comptt.	Latitude	Longitude	Quantum of work	Unit	Unit rate (Rs.)	Total Financial requirement (Rs.)
117	Hill	Darjeeling	All Ranges	All Beat	Different Location	27°1'59.04 "	088°15'29.93''	50	Nos	3,000.00	1,50,000.00
118	Wildlife North	Darjeeling WL	MWLS (All Range)	All Beat	All Comptt.	27°02'48.12"	88°15'57.93"	58	Nos	3,000.00	1,74,000.00
119	Wildlife North	Gorumara WL	All Ranges	All Beat	All Comptt.	26°52'47.88"N 26°43'32.88"N 26°59'30.6"N 27°05'13.22''N 26°43'38.25"N 26°44'44.30"N 26°52'17.25"N 26°51'23.36"N	88°47'46.80"E 88°46'28.52E 088°48'33.4"E 088°39'26.76''E 88°50'51.49"E 89° 3'14.89"E 88°52'13.16"E 88°44'40.37"E	125.00	Nos	3,000.00	3,75,000.00
120	Wildlife North	Jaldapara WL	All Ranges	All Beat	All Comptt.	26°19'31.49"	89°28'03.82"	150	Nos	3,000.00	4,50,000.00
121	STR	STR	All Ranges	All Beat	All Comptt.	22°18'36.47"	88°40'00.89"	80	Nos	3,000.00	2,40,000.00
Grand Total								1993			59,79,000.00

Hiring of vehicle for patrolling for forest protection for the year 2023-24

Sl. No.	Circle	Division	Range	Beat	Mouza & Plot for SB & Block Comptt. for NB	Latitude	Longitude	Quantum of work	Unit	Unit rate (Rs.)	Total Financial requirement (Rs.)
1	South-West	Purulia	AFR	HQ	PURULIA	N 23°19'54"	E 86°21'34"	L.S	L.S	L.S	3,50,000.00
2	South-West	Kangsabati North	Purulia Para	Purulia-I, Purulia-II & Para	Range HQ	N-23°20'41"	E-086°21'32"	L.S	L.S	L.S	2,50,000.00
3	South-West	Kangsabati North	Raghunathpur	Raghunathpur-I, Raghunathpur-II, Santuri & Neturia	Range HQ	N-23°32'34.45"	E-086°39'50.07"	L.S	L.S	L.S	
4	South-West	Kangsabati North	Kashipur	Kashipur, Sonathali, Gourangdi	Range HQ	N-23°26'09.4"	E-086°40'46.8"	L.S	L.S	L.S	
5	South-West	Kangsabati North	Hura	Hura, Bishpuria, Rakab, Keshargarh	Range HQ	N-23°12'69.2"	E-086°39'55.4"	L.S	L.S	L.S	
6	South-West	Kangsabati North	Puncha	Puncha, Gopalpur, Panipathar, Jambad	Range HQ	N-23°10'18.9"	E-086°39'33.4"	L.S	L.S	L.S	
7	South-West	Kangsabati South	All Range	All Beat	All Mouza	N 22°58'59"	E 86°48'001"	L.S	L.S	L.S	
8	Northern	Jalpaiguri	Ramsai	HQ	HQ	26°43'42"N	088°50'52"N	L.S	L.S	L.S	25,000.00
9	Northern	Jalpaiguri	Lataguri	HQ	Range HQ	26°42'29.13"N	88°46'6.16"E	L.S	L.S	L.S	25,000.00
10	Northern	Jalpaiguri	Chalsa	HQ	HQ	26°52'50"N	88°47'54"E	L.S	L.S	L.S	25,000.00
11	Northern	Jalpaiguri	Diana	HQ	HQ	26°52'46.32"N	88°58'30.51"E	L.S	L.S	L.S	25,000.00
12	Northern	Jalpaiguri	Nathua	HQ	H/Q	26°43'5.57"N	88°54'11.83"E	L.S	L.S	L.S	25,000.00
13	Northern	Jalpaiguri	Banarhat	HQ	HQ	26°47'13"N	89°01'51"E	L.S	L.S	L.S	25,000.00
14	Northern	Jalpaiguri	Moraghat	HQ	NMG-1	26°46'34.96"N	88°58'59.04"E	L.S	L.S	L.S	25,000.00
15	Northern	Jalpaiguri	Dalgaon	HQ	HQ	26.719913N	89.133859E	L.S	L.S	L.S	25,000.00
16	Northern	Baikunthapur	All Ranges	All Beat	All Comptt.	26°49'10.3"	88°37'52.2"	L.S	L.S	L.S	2,00,000.00
17	Northern	Cooch Behar	All Ranges	All Beat	All Comptt.	26°28'33.81"N	89°19'55.80"E	L.S	L.S	L.S	1,99,992.00
18	North West	Malda	Bhaluka Road	Koriali	Koriali	N 25°19'50"	E 87°55'11"	L.S	L.S	L.S	50,000.00
19	North West	Malda	Gazole	Singabadh	Tilasan	N 24°56'03.2"	E 88°12'56.42"	L.S	L.S	L.S	50,000.00
20	North West	Raiganj	All Ranges	All Beat	All Comptt.	25°39'18.95"	88°08'47.11"	L.S	L.S	L.S	1,00,000.00
21	South East	Birbhum	All Ranges	All Beat	All Mouza	N 23°32'31" to N 24°35'02"	E 87°06'12" to E 88°01'22"	L.S	L.S	L.S	1,00,000.00
22	South East	Durgapur	Asansol	Sarisatali	All Mouza	23°49'30.84"	87°01'14.08"	L.S	L.S	L.S	7,500.00
23	South East	Durgapur	Asansol	Gourandi	All Mouza	23°48'51.14"	86°58'36.99"	L.S	L.S	L.S	7,500.00
24	South East	Durgapur	Asansol	Mangalpur	All Mouza	23°37'14.32"	87°08'45.31"	L.S	L.S	L.S	7,500.00
25	South East	Durgapur	Asansol	Hadla	All Mouza	23°46'55.52"	86°49'35.66"	L.S	L.S	L.S	7,500.00
26	South East	Durgapur	Ukhra	Fuljhore	All Mouza	23°31'52"	87°20'37"	L.S	L.S	L.S	7,500.00
27	South East	Durgapur	Ukhra	Kantaberia	All Mouza	23°36'50.9"	87°22'15.5"	L.S	L.S	L.S	7,500.00
28	South East	Durgapur	Ukhra	Tilaboni	All Mouza	23°39'18.5"	87°17'12.91"	L.S	L.S	L.S	7,500.00

Sl. No.	Circle	Division	Range	Beat	Mouza & Plot for SB & Block Comptt. for NB	Latitude	Longitude	Quantum of work	Unit	Unit rate (Rs.)	Total Financial requirement (Rs.)
29	South East	Durgapur	Asansol SF	Asansol	All Mouza	23°40'49.35"	86°59'52.27"	L.S	L.S	L.S	7,500.00
30	South East	Durgapur	Durgapur SF	Durgapur	All Mouza	23°30'26.9"	87°21'16.3"	L.S	L.S	L.S	10,000.00
31	South East	Durgapur	Division HQ	Durgapur	Div HQRS	23°30'26.8"	87°21'17.6"	L.S	L.S	L.S	10,000.00
32	South East	Burdwan	Durgapur	Durgapur Range	All Mouza	23°30'20.44"	87°21'10.11"	L.S	L.S	L.S	27,600.00
33	South East	Burdwan	Panagarh	Panagarh Range	All Mouza	23°27'12.09"	87°26'46.04"	L.S	L.S	L.S	30,000.00
34	South East	Burdwan	Guskara	Guskara Range	All Mouza	23°29'17.08"	87°43'50.01"	L.S	L.S	L.S	30,000.00
35	South East	Burdwan	Katwa SF	Katwa SF Range	All Mouza	23.634909	88.127098	L.S	L.S	L.S	18,000.00
36	South East	Burdwan	Burdwan	Burdwan Range	All Mouza	23°15'21.42"	87°44'4.14"	L.S	L.S	L.S	14,400.00
37	BTR	BTR(W)	AFR	ALL BEATS	All Comptt.	26°30'10.6"	089°31'46.0"	L.S	L.S	L.S	93,750.00
38	BTR	BTR(W)	WLMSQ-1	ALL BEATS	All Comptt.	26°33'24.8"	089°31'58.0"	L.S	L.S	L.S	78,125.00
39	BTR	BTR(W)	WLMSQ-2	ALL BEATS	All Comptt.	26°41'19.6"	089°24'29.9"	L.S	L.S	L.S	78,125.00
40	BTR	BTR(E)	Hatipota	Hatipota	All Comptt.	N26°40'42"	E89°41'57"	LS	LS	LS	2,50,000.00
41	BTR	BTR(E)	Hatipota	Chunia	All Comptt.	N26°39'33"	E89°40'26"				
42	BTR	BTR(E)	Kumargram	New Lands	All Comptt.	N26°41'19"	E89°47'52"				
43	BTR	BTR(E)	Kumargram	2.Kumargram	All Comptt.	N26°41'32.92"	E89°50'33.44"				
44	BTR	BTR(E)	North Rydak	Mainabari	Comp- NR-01	N26°38'31.1"	E89°43'21.2"				
45	BTR	BTR(E)	South Rydak	South Rydak	Comp- SR-01	N26°34'08.56"	E89°45'18.46"				
46	BTR	BTR(E)	South Rydak	Chipra	Comp- SR-07	N26°32'12.57"	E89°44'00.49"				
47	BTR	BTR(E)	South Rydak	Marakhata	Comp-MKT-01	N26°30'56"	E89°43'55.1"				
48	BTR	BTR(E)	South Rydak	Narathali	Comp- NRT-02	N26°30'09.3"	E89°44'03.9"				
49	BTR	BTR(E)	Bholka	1.Ghoramara	SBH-1, SBH-2b	N26°32'27.50"	E089°50'26.31"				
50	BTR	BTR(E)	Bholka	2.Barobisha	SBH-5,6	N26°51'89.37"	E089°85'00.7"				
51	BTR	BTR(E)	Bholka	3.Chengmari	NBH-1,5	N26°58'03.22"	E089°85'97.27"				
52	BTR	BTR(E)	Bholka	4.Balapara	SBH-3a	N26°56'27.28"	E089°85'14.87"				
53	BTR	BTR(E)	Jainti	North Jainti	All Comptt.	N26°41'55.20"	E89°36'33.10"				
54	BTR	BTR(E)	Jainti	South Jainti	All Comptt.	N26°37'42.00"	E89°40'8.60"				
55	BTR	BTR(E)	Jainti	Phaskhawa	All Comptt.	N26°41'55.20"	E89°36'33.10"				
56	BTR	BTR(E)	Jainti	Bhutiabasti	All Comptt.	N26°41'55.20"	E89°36'33.10"				
57	BTR	BTR(E)	Buxaduar	Santalabari	STB -2	N26°44'29.05"	E89°34'10.12"				
58	BTR	BTR(E)	Buxaduar	Buxaroad	NRVK-4	N26°42'09.80"	E89°33'52.10"				
59	BTR	BTR(E)	AFR(E)	HQ	HQ	N26°30'09.05"	E89°31'58.7"				
60	Central	Bankura North	All Range	All Beat	All Mouza	23°14'01.43"	87°03'47.15"	LS	LS	LS	2,00,000.00
61	Central	Bankura South	All Range	All Beat	All Mouza	23°14'02.57"	87°03'44.45"	LS	LS	LS	2,00,000.00
62	Central	Panchet	Bankadaha	Bankadaha	Majdiha-142 & all others mouzas	22°58'46.01"	87°21'17.11"	LS	LS	LS	19,500.00
63	Central	Panchet	Bishnupur	Bishnupur-I	Jamunabandh-97 & all others mouza	23°03'46.62"	87°17'58.60"	LS	LS	LS	21,996.00
64	Central	Panchet	Taldangra	Taldangra	Chenchuria-70 & others	23°01'25.2"	87°05'59.0"	LS	LS	LS	19,500.00

Sl. No.	Circle	Division	Range	Beat	Mouza & Plot for SB & Block Comptt. for NB	Latitude	Longitude	Quantum of work	Unit	Unit rate (Rs.)	Total Financial requirement (Rs.)
65	Central	Panchet	Onda	Onda	Kostia-186 & all otehrs mouza	23°08'00.0"	87°12'48.8"	LS	LS	LS	19,500.00
66	Central	Panchet	Joypur	Joypur	Jangalmahal-85 & all others mouza	23°03'12"	87°25'42"	LS	LS	LS	19,500.00
67	Western	Rupnarayan	All Range	All Beat	All Mouza	22°25'55.17"	87°17'48.33"	LS	LS	LS	75,000.00
68	Western	Jhargram	Manikpara	Range HQ	All Mouza	22°21'49.02"	87°07'19.84"	LS	LS	LS	1,00,000.00
69	Western	Jhargram	Gidhni	Range HQ	All Mouza	22°29'34"	86°50'46"	LS	LS	LS	1,00,000.00
70	Western	Kharagpur	Hijli, Belda, Nayagram, Chandabila, Keshorrekha, Kalaikunda	Range Jurisdiction	All Mouza	22°18'35.60"	87°17'35.04"	LS	LS	LS	2,00,000.00
71	Western	Medinipur	All Range	All Beat	All Mouza	22°25'54.79"	87°19'08.11"	LS	LS	LS	2,00,000.00
72	Hill	Kalimpong	Lolay Goan	All Beat	Loleygoan	27°00'45.0"	088°32'31.2"	LS	LS	LS	50,000.00
73	Hill	Kalimpong	Samsing	All Beat	Samsing	27°00'24.03"	088°47'50.34"0	LS	LS	LS	50,000.00
74	Hill	Kalimpong	Lava	All Beat	Lava	27°04'37.05"	88°39'19.79"	LS	LS	LS	50,000.00
75	Hill	Darjeeling	All Ranges	All Beat	Different Location	27°1'59.04 "	088°15'29.93''	LS	LS	LS	1,50,000.00
76	Hill	Kurseong	Bagdogra	Bagdogra	Bagdogra	26°41'55.60"N	088°18'37.25"E	LS	LS	LS	72,787.50
77	Hill	Kurseong	Tukriajhar	Tukriajhar	Tukriajhar	26°40'13.88"N	088°11'39.84"E	LS	LS	LS	72,787.50
78	Hill	Kurseong	Elephant Squad	Elephant Squad	Elephant Squad	26°45'08.54"N	088°16'33.64"E	LS	LS	LS	54,425.00
79	Wildlife North	Darjeeling WL	All Range	All Beat	All Comptt.	27°02'48.12"	88°15'57.93"	LS	LS	LS	2,31,000.00
80	Wildlife North	Gorumara WL	All Ranges	All Beat	All Comptt.	26°52'47.88"N 26°43'32.88"N 26°59'30.6"N 27°05'13.22"N 26°43'38.25"N 26°44'44.30"N 26°52'17.25"N 26°51'23.36"N	88°47'46.80"E 88°46'28.52E 088°48'33.4"E 088°39'26.76''E 88°50'51.49"E 89° 3'14.89"E 88°52'13.16"E 88°44'40.37"E	LS	LS	LS	1,50,000.00
81	Wildlife North	Jaldapara WL	All Ranges	All Beat	All Comptt.	26°19'31.49"	89°28'03.82"	LS	LS	LS	2,52,000.00
82	STR	STR	All Ranges	All Beat	All Comptt.	22°18'36.47"	88°40'00.89"	LS	LS	LS	8,02,000.00
Grand Total											55,59,988.00

Setting up of forest boundary Pillar for 2023-24

Sl No.	Activity	Circle	Division	Territorial Division	Range	Beat	Lan-N	Long-E	Quantum of works	Unit	Unit Rate (Rs.)	Total financial requirement (Rs.)
1	External boundary survey and construction of concrete pillar in Jalpaiguri	Working Plan & GIS	Working Plan (N)	Jalpaiguri Forest Division	Moraghat	All Beat	27 ⁰ 01'59.53"	88 ⁰ 15'29.95"	80	No.	4,000.00	3,20,000.00
					Nathua	All Beat	26 ⁰ 41'59.09"	89 ⁰ 01'32.04"	72	No.	4,000.00	2,88,000.00
					Chalsa	All Beat	26 ⁰ 52'49.58"	88 ⁰ 47'54.27"	70	No.	4,000.00	2,80,000.00
					Daina	All Beat	26 ⁰ 52'49.08"	88 ⁰ 58'30.47"	70	No.	4,000.00	2,80,000.00
					Lataguri	All Beat	26 ⁰ 42'32.99"	88 ⁰ 46'05.44"	70	No.	4,000.00	2,80,000.00
					Ramsai	All Beat	26 ⁰ 43'28.76"	88 ⁰ 50'20.83"	70	No.	4,000.00	2,80,000.00
					Dalgaon	All Beat	26 ⁰ 43'11.82"	88 ⁰ 08'02.90"	70	No.	4,000.00	2,80,000.00
2	Setting up of 650 nos. Boundary Pillars where Survey has been done under Midnapore, Jhargram, Kharagpur and Rupnarayan Division	Working Plan & GIS	Working Plan (South) - I	Midnapore, Kharagpur, Rupnarayan & Jhargram Forest Division	Range- I, II, III,IV	All Beat	N- 22°55'29.6" N- 22°03'00.3"	E 87°19'45.5" E 87°03'48.9"	650	No.	3270	21,25,500.00
3	Forest Boundary Surevey and Setting up Forest boundary pillar at Bankura District	Working Plan & GIS	Working Plan (South) - II	Bankura North, South and panchet Division	All ranges	All Beat	N- 23°17'52.97" N- 23°03'01.06" 22° 50' 59.78"	E 87°13'03.37" E 87°23'15.10" E 86°43'18.53"	200	No.	4000	8,00,000.00
4	Forest Boundary Surevey and Setting up Forest boundary pillar at Durgapur Division	Working Plan & GIS	Working Plan (South) - II	Durgapur Division	All ranges	All Beat	23°47'55.83"N	86°48'56.22"E	90	No.	4000	3,60,000.00
5	Forest Boundary Surevey and Setting up Forest boundary pillar at Purulia District	Working Plan & GIS	Working Plan (South) - II	Purulia, KSC North, KSC south	All ranges	All Beat	86°13'15.31"E 86°7'24.91"E 86°40'23.15"E 86°40'34.05"E	23°7'19.02"N 23°9'2.15"N 23°4'32.15"N 23°4'24.21"N	176	No.	4000	7,04,000.00
Grand Total									1618			59,97,500.00

Maintenance of Firelines for the year 2023-24

Sl. No.	Circle	Division	Range	Beat	Mouza/ Block/Compt.	Latitude	Longitude	Quantum of Work	Unit	Unit Rate (Rs.)	Total Financial Requirement (Rs.)
1	South-West	Purulia	KOTSHILA	MURUGUM A	JAHARHATU, 2079, 1718	N 23° 20'31"	E 86°02'18"	8	Km	9,300.00	74,400.00
2	South-West	Purulia	AJODHYA	RANGA	PITIDIRI, 73	N 23°15'06.707"	E 086°03'5.424"	10	Km	9,300.00	93,000.00
3	South-West	Purulia	MATHA	MATHA	MATHA	N 23°07'14.6"	E 086°04'56.3"	3	Km	9,300.00	27,900.00
4	South-West	Purulia	MATHA	MATHA	MUNIBERA	N 23°06'21.9"	E 086°03'66.8"	3	Km	9,300.00	27,900.00
5	South-West	Purulia	MATHA	MATHA	CHARAKPATHA R	N 23°06'17.5"	E 086°03'18.9"	4	Km	9,300.00	37,200.00
6	South-West	Purulia	JHALDA	KHAMAR	KHAMAR,108	N 23°17.570'	E085°59.374'	8	Km	9,300.00	74,400.00
7	South-West	Purulia	BAGHMUN DI	BURDA	BURDA, 68 UKADA, 67	N 23.248278	E 86.002423	8	Km	9,300.00	74,400.00
8	South-West	Purulia	JOYPUR	JOYPUR	BANGIDIRI	N-23.33.012°	E-086.08551°	8	Km	9,300.00	74,400.00
9	South-West	Purulia	BALARAMP UR	GHTABERA	DUMURBERA	N 23°12.538'	E 086°13.743'	10	Km	9,300.00	93,000.00
10	South-West	Purulia	ARSHA	SIRKABAD	GURAHATA, 1738, 1737	N 23°15'31"	E 86°12'43"	8	Km	9,300.00	74,400.00
11	South-West	Kangsabati North	Kashipur	Kashipur	Dalanbani	N-23°26'08.34"	E-86°37'03.27"	3	Km	9,300.00	27,900.00
12	South-West	Kangsabati North	Kashipur	Sonathali	Dhatla	N-23°24'19.9"	E-86° 42'27.1"	3	Km	9,300.00	27,900.00
13	South-West	Kangsabati North	Kashipur	Gourangdi	Somaidi	N-23°23'44.00"	E-086°40'10.40"	1	Km	9,300.00	9,300.00
14	South-West	Kangsabati North	Raghunathpu r	Raghunathpu -I	Shyamsundarpur	N-23°34'04.82"	E-086°45'08.53"	3	Km	9,300.00	27,900.00
15	South-West	Kangsabati North	Raghunathpu r	Santuri	Lalgarh	N-23°34'30.39"	E-086°47'35.43"	2	Km	9,300.00	18,600.00
16	South-West	Kangsabati North	Raghunathpu r	Neturia	Maharajnagar	N-23°34'34.81"	E-086°44'37.55"	4	Km	9,300.00	37,200.00
17	South-West	Kangsabati North	Hura	Bishpuria	Chirugora, J.L no. 99, plot no- 170	N 23°14'53.9" N 23°14'51.4"	E 086°42'12.5" E 086°42'24.8"	3.6	Km	9,300.00	33,480.00
18	South-West	Kangsabati North	Hura	Bishpuria	Pabrapahari, J.L No. 197, plot no- 3201 / 4036	N 23°18'25.9"	E 086°42'11.9"	1.8	Km	9,300.00	16,740.00
19	South-West	Kangsabati North	Hura	Bishpuria	Dhabani, J.L No. 105, plot no- 6772 / 4893	N 23°18'22.5"	E 086°43'54.0"	2.5	Km	9,300.00	23,250.00
20	South-West	Kangsabati North	Hura	Hura	Ledadi, J.L no- 71, plot no. 3204	N 23°15'23.7"	E 086°39'43.5"	1.8	Km	9,300.00	16,740.00

Sl. No.	Circle	Division	Range	Beat	Mouza/ Block/Compt.	Latitude	Longitude	Quantum of Work	Unit	Unit Rate (Rs.)	Total Financial Requirement (Rs.)
21	South-West	Kangsabati North	Hura	Rakab	Beshamtare, J.L no. 50, Plot no - 288	N 23°17'58.3"	E 086°30'18.3"	1.8	Km	9,300.00	16,740.00
22	South-West	Kangsabati North	Hura	Keshargarh	Gundlubari, J.L no. 34, Plot no- 1465	N 23°19'21.5"	E 086°32'59.0"	1	Km	9,300.00	9,300.00
23	South-West	Kangsabati North	Hura	Keshargarh	Raisa, J.L no. 61, Plot no - 2,1032	N 23°15'00.8"	E 086°33'58.5"	1.8	Km	9,300.00	16,740.00
24	South-West	Kangsabati North	Hura	Hura	Nowadi, J.L no. 96, plot No - 973	N 23°15'49.4"	E 086°31'19.2"	1	Km	9,300.00	9,300.00
25	South-West	Kangsabati North	Hura	Keshargarh	Gundlubari, J.L no. 34, Plot no- 1897	N 23°19'21.6"	E 086°33'20.8"	1	Km	9,300.00	9,300.00
26	South-West	Kangsabati North	Hura	Keshargarh	Saharjuri, J.L no.22 Plot no - 487	N 23°22'18.0"	E 086°31'18.6"	1.8	Km	9,300.00	16,740.00
27	South-West	Kangsabati North	Hura	Keshargarh	Tilabani, J.L no. 4 Plot No - 1111	N 23°24'18.77"	E 086°32'43.0"	1.6	Km	9,300.00	14,880.00
28	South-West	Kangsabati North	Hura	Keshargarh	Madhabpur, J.L no. 5, Plot No - 2150	N 23°25'8.0"	E 086°32'11.0"	1.5	Km	9,300.00	13,950.00
29	South-West	Kangsabati North	Purulia Para	Purulia I	Bhalumara	N 23°19'37"	E 86°18'46"	3	Km	9,300.00	27,900.00
30	South-West	Kangsabati North	Purulia Para	Purulia I	Bhursa	N 23°18'36"	E 86°17'20"	3	Km	9,300.00	27,900.00
31	South-West	Kangsabati North	Purulia Para	Purulia I	Penrra	N 23°13'48"	E 86°26'12"	1.5	Km	9,300.00	13,950.00
32	South-West	Kangsabati North	Purulia Para	Purulia II	Lukuidi	N 23°17'01"	E 86°28'36"	2	Km	9,300.00	18,600.00
33	South-West	Kangsabati North	Purulia Para	Purulia II	Jambad	N 23°17'24"	E86° 30'46.8"	4	Km	9,300.00	37,200.00
34	South-West	Kangsabati North	Purulia Para	Para	Tentuliabad	N 23°27'18"	E 86°31'35"	3	Km	9,300.00	27,900.00
35	South-West	Kangsabati North	Puncha	Puncha	Agaya	N-23°12'47.97"	E- 086°42'5.42"	1.5	Km	9,300.00	13,950.00
36	South-West	Kangsabati North	Puncha	Puncha	Chatalalpur	N 23°13.086'	E-86°37.335'	2	Km	9,300.00	18,600.00
37	South-West	Kangsabati North	Puncha	Puncha	Agaya	N-23°12'59.6"	E- 86°41'55.9"	2	Km	9,300.00	18,600.00
38	South-West	Kangsabati North	Puncha	Panipathar	Panippathar	N- 23°12'41.81"	E- 86°30'0.15"	4	Km	9,300.00	37,200.00
39	South-West	Kangsabati North	Puncha	Gopalpur	Chandanpur	N 23°12'39.66"	E 86°44'46.03"	1	Km	9,300.00	9,300.00
40	South-West	Kangsabati North	Puncha	Gopalpur	Dewli	N 23°7'53.78"	E 86°42'57.23"	2	Km	9,300.00	18,600.00
41	South-West	Kangsabati North	Puncha	Gopalpur	Gholkurd	N 23°13'31.19"	E 86°42'53.22"	2	Km	9,300.00	18,600.00
42	South-West	Kangsabati North	Puncha	Puncha	Shimagora	N 23°13'47.79"	E 86°41'25.23"	1.8	Km	9,300.00	16,740.00
43	South-West	Kangsabati South	Barabazar	Barabazar	Lanka	23 03'39"N	86 23'03"E	1	Km	9,300.00	9,300.00
44	South-West	Kangsabati South	Barndwan-I	Pargora	Gangamanna	22°51'07"N	86°28'02"E	2	Km	9,300.00	18,600.00

Sl. No.	Circle	Division	Range	Beat	Mouza/ Block/Compt.	Latitude	Longitude	Quantum of Work	Unit	Unit Rate (Rs.)	Total Financial Requirement (Rs.)
45	South-West	Kangsabati South	Barndwan-I	PARGORA	PATKITA	22°49'06"N	86°27'53"E	5	Km	9,300.00	46,500.00
46	South-West	Kangsabati South	Manbazar-I	Sindurpur	Majihira	23.092063	86.543121	5.17	Km	9,300.00	48,081.00
47	South-West	Kangsabati South	Manbazar-I	Sindurpur	Janara	23.041064	86.519076	5	Km	9,300.00	46,500.00
48	South-West	Kangsabati South	Manbazar-I	Sindurpur	Janara	23.045204	86.523698	3.86	Km	9,300.00	35,898.00
49	South-West	Kangsabati South	Manbazar-I	Sindurpur	Kadma	23.075448	86.531433	0.682	Km	9,300.00	6,342.60
50	South-West	Kangsabati South	Manbazar-I	Sindurpur	Bhalubasa	23.075358	86.568886	0.288	Km	9,300.00	2,678.40
51	South-West	Kangsabati South	Manbazar-I	Kenda	Durku	23.15664	86.459918	9	Km	9,300.00	83,700.00
52	South-West	Kangsabati South	ManbazarII	Kumari	Toparbaid	22.982523N	86.655243E	2	Km	9,300.00	18,600.00
53	South-West	Kangsabati South	ManbazarII	Kumari	Pitidiri	N23°2'46"	E86°34'3"	2	Km	9,300.00	18,600.00
54	South-West	Kangsabati South	ManbazarII	Kumari	Jagda	N22°59'38"	E86°32'33"	1	Km	9,300.00	9,300.00
55	South-West	Kangsabati South	ManbazarII	Kumari	Nekra	N22°51'38"	E86°33'21"	1	Km	9,300.00	9,300.00
56	South-West	Kangsabati South	Jamuna	Nanna	Latajharna/134	N 22°43'53"	E 086°33'30"	10	Km	9,300.00	93,000.00
57	South-West	Kangsabati South	Jamuna	Kuilapal	Sindriuli	22°48.106	086°35.477	10	Km	9,300.00	93,000.00
58	South-West	Kangsabati South	Bandwan-II	Latapara	Satara/129	22.714399	86.507467	2	Km	9,300.00	18,600.00
59	Northern	Jalpaiguri	Ramsai	HQ	LT 3	26°41'44"N	088°47'53"E	6	Km	9,300.00	55,800.00
60	Northern	Jalpaiguri	Lataguri	HQ	SS5 Comp	26°44'29.42"N	88°46'11.68"E	6	Km	9,300.00	55,800.00
61	Northern	Jalpaiguri	Chalsa	Chapramari	PNJ 3	26°52'21"N	88°51'34"E	7	Km	9,300.00	65,100.00
62	Northern	Jalpaiguri	Diana	HQ	HQ	26 °48'1.50"N	88 °54'49.60"E	6	Km	9,300.00	55,800.00
63	Northern	Jalpaiguri	Nathua	HQ	South Diana Block	26°43'40.48"N	88°52'56.38"E	6	Km	9,300.00	55,800.00
64	Northern	Jalpaiguri	Banarhat	Bandapani	Rehti-1	26°48'52"N	89°06'24"E	6	Km	9,300.00	55,800.00
65	Northern	Jalpaiguri	Moraghat	Khuntimari	CMG-9	26°43'4.08"N	88°59'56.75"E	7	Km	9,300.00	65,100.00
66	Northern	Jalpaiguri	Dalgaon	HQ	HQ	26.645758N	89.123937E	6	Km	9,300.00	55,800.00
67	Northern	Baikunthapur	Targhera	Targhera/Mechbusty	Targhera/Mechbusty	26°48'05.3" to 26°49'17.9"	88°38'58.3" to 88°36'52.9"	10	Km	9,300.00	93,000.00
68	Northern	Baikunthapur	Apalchand	Phuljhora	Phuljhora	26°47'03.89" to 26°46'46.05"	88°41'37.29" to 88°37'05.68"	10	Km	9,300.00	93,000.00
69	Northern	Baikunthapur	Sarugarah	Adabari/4th Mile/Saraswa tipur/Sarugar ah	Adabari/4th Mile/Saraswatipur /Sarugarah	26°48'754.2" to 26°47'46.5; 26°47'48.3 to 26°46'05.7"; N26°45'57.6 to 26°48'38.2; 26°45'01.6 to 26°47'32.3	88.27°03.7 to 88°30'16.1; 88°29'13.4" to 88°29'11.3"; 88°32'34.0 to 88°31'20.7; 88°30'46.1 to 88°30'25.2	10	Km	9,300.00	93,000.00
70	Northern	Baikunthapur	Belacoba	Mantadari/B atasivita	Mantadari/Batasi vita	26°41'62.1"	88°33'88.1"	10	Km	9,300.00	93,000.00

Sl. No.	Circle	Division	Range	Beat	Mouza/ Block/Compt.	Latitude	Longitude	Quantum of Work	Unit	Unit Rate (Rs.)	Total Financial Requirement (Rs.)
71	Northern	Baikunthapur	Dabgram	Chutkiavita/F arabari/Dabgr am	Chutkiavita/Farab ari/Dabgram	26°43'03.0" to 26°42'17.6"; 26°42'26.8" to 26°42'29.4"; 26°44'09.4" to 26°43'09.8"	88°30'39.1 to 88°30'58.6"; 88°30'58.8" to 88°29'22.4"; 88°29'07.1" to 88°29'12.3"	5	Km	9,300.00	46,500.00
72	Northern	Baikunthapur	Ambari	Neem, Lalitabari	Neem/ Lalitabari	26°43'83.9"	88°31'06.4"	5	Km	9,300.00	46,500.00
73	Northern	Cooch Behar	Pundibari	Patlakhawa	Chhat Singimari	26°28'23.30"N	89°19'04.04"E	20	Km	9,300.00	1,86,000.00
74	Northern	Cooch Behar	Cooch Behar-I	Atiamochar	Atiamochar	26°25'55.4"N	89°45'07.9"E	20	Km	9,300.00	1,86,000.00
75	Northern	Cooch Behar	Mekhliganj	Mekhliganj	72 Niztaraf	26°21'08.10"N	88°54'29.77"E	10	Km	9,300.00	93,000.00
76	North west	Malda	Bhaluka Road	Koriali	Koriali	N 25°19'50"	E 87°55'11"	5	Km	9,300.00	46,500.00
77	North west	Malda	Gazole	Jamalpur	Khochakandar	N 25°04'56"	E 87°18'47"	5	Km	9,300.00	46,500.00
78	North west	Malda	Gazole	Singabadh	Tilasan	N 24°56'03.2"	E 88°12'56.42"	5	Km	9,300.00	46,500.00
79	North west	Malda	Malda	Malda	Halna	N 25°03'52.02"	E 88°12'06.06"	5	Km	9,300.00	46,500.00
80	South East	Birbhum	Dubrajpur	Khairasole	Gerua Pahari Plot No. 603	N 23°51'16.07"	E 87°07'53.51"	5	Km	9,300.00	46,500.00
81	South East	Birbhum	Suri	Kachujore	Kachujore	N 23°50'14.8"	E 87°28'20.00"	5	Km	9,300.00	46,500.00
82	South East	Birbhum	Rajnagar	Aligarh	Kanmora, Plot No. 3445,3460,3485,3 531,3620,3622,36 30	N 23°59'25.00"	E 87°23'18.00"	10	Km	9,300.00	93,000.00
83	South East	Birbhum	Bolpur	Illambazar	Chowpahari	N 23°63'89.02"	E 87°43'41.42"	5	Km	9,300.00	46,500.00
84	South East	Birbhum	Rampurhat	Tumboni	Vatina	N 24°11'59.00"	E 87°41'06.00"	5	Km	9,300.00	46,500.00
85	South East	Birbhum	MD Bazar	Mallarpur	Ghaga	N 24°04'29.68"	E 87°39'26.46"	10	Km	9,300.00	93,000.00
86	South East	Durgapur	Ukhra	Kantaberia	Madhaiganj	N 23°38'42.25"	E 87°21'16.84"	10	Km	9,300.00	93,000.00
87	South East	Durgapur	Ukhra	Fuljhore	Pardoi	N 23°55'78.52"	E 87°34'15.13"	10	Km	9,300.00	93,000.00
88	South East	Durgapur	Ukhra	Tilaboni	Bansia	N 23°37'31.4"	E 87°18'41.0"	5	Km	9,300.00	46,500.00
89	South East	Durgapur	Asansol (T)	Gourandi	Roshna	N 23°84'29.78"	E 87°00'01.37"	5	Km	9,300.00	46,500.00
90	South East	Durgapur	Asansol (T)	Gourandi	Aliganj	N 23°49'36.5"	E 86°59'22.1"	5	Km	9,300.00	46,500.00
91	South East	Durgapur	Asansol (T)	Hadla	Hadla	N 23°47'58.92"	E 86°50'15.47"	5	Km	9,300.00	46,500.00
92	South East	Burdwan	Panagarh	Kasba	Kasba/152	23°20'21.2"	087°31'26.10"	5	Km	9,300.00	46,500.00
93	South East	Burdwan	Panagarh	Aduria	Bhuera/7	23°33'33.24"	87°34'50.55"	7	Km	9,300.00	65,100.00

Sl. No.	Circle	Division	Range	Beat	Mouza/ Block/Compt.	Latitude	Longitude	Quantum of Work	Unit	Unit Rate (Rs.)	Total Financial Requirement (Rs.)
94	South East	Burdwan	Panagarh	Aduria	Genrai/24	23°32'15.31"	87°34'18.78"	3	Km	9,300.00	27,900.00
95	South East	Burdwan	Panagarh	Kanksa	Dhobaru/94	23°29'38.81"	87°27'35.36"	5	Km	9,300.00	46,500.00
96	South East	Burdwan	Panagarh	Khandari	Balarampur/230	23°32'40.82"	88° 2'28.81"	5	Km	9,300.00	46,500.00
97	South East	Burdwan	Panagarh	Sonai	Bardoba/216	23°29'26.27"	87°31'5.45"	5	Km	9,300.00	46,500.00
98	South East	Burdwan	Durgapur	Basudha	Bistupur	23°35'11.6"	87°28'23.3"	1	Km	9,300.00	9,300.00
99	South East	Burdwan	Durgapur	Basudha	Raghunathpur	23°33'29.9"	87°29'10.9"	1	Km	9,300.00	9,300.00
100	South East	Burdwan	Durgapur	Basudha	Jamdoba	23°33'37.8"	87°27'59.3"	1	Km	9,300.00	9,300.00
101	South East	Burdwan	Durgapur	Shibpur	Chuamudafa	23°35'46.2"	87°22'47.2"	2	Km	9,300.00	18,600.00
102	South East	Burdwan	Durgapur	Shibpur	Bistupur	23° 31' 57.6"	87° 23' 04.3"	2	Km	9,300.00	18,600.00
103	South East	Burdwan	Durgapur	Shibpur	Kajladihi	23° 37' 21.5"	87° 25' 58.1"	1	Km	9,300.00	9,300.00
104	South East	Burdwan	Durgapur	Molandighi	Bistupur	23o 33' 57.7"	87o 25' 41.1"	2	Km	9,300.00	18,600.00
105	South East	Burdwan	Durgapur	Molandighi	Akandara	23°35'4.56"	87°22'36.69"	1	Km	9,300.00	9,300.00
106	South East	Burdwan	Durgapur	Arrah	Arrah	23°31'12.45"	87°22'44.70"	1	Km	9,300.00	9,300.00
107	South East	Burdwan	Durgapur	Arrah	Rupganj	23°31'45.95"	87°23'14.45"	1	Km	9,300.00	9,300.00
108	South East	Burdwan	Durgapur	Gopalpur	Gopalpur	23°30'46.18"	87°24'31.68"	4	Km	9,300.00	37,200.00
109	South East	Burdwan	Durgapur	Gopalpur	Rajkusum	23°29'24.59"	87°26'3.95"	1	Km	9,300.00	9,300.00
110	South East	Burdwan	Durgapur	Gopalpur	Domra-Suniara	23°31'47.04"	87°26'50.14"	1	Km	9,300.00	9,300.00
111	South East	Burdwan	Durgapur	Arrah	Kuldiha	23°32'39.12"	87°23'29.65"	1	Km	9,300.00	9,300.00
112	South East	Burdwan	Guskara	Bhalki	Bhalki	23° 27' 24.78"	87° 37' 48.39"	1	Km	9,300.00	9,300.00
113	South East	Burdwan	Guskara	Bhalki	Jadavganj	23° 28' 15.24"	87° 40' 52.58"	2	Km	9,300.00	18,600.00
114	South East	Burdwan	Guskara	Bhalki	Samantapara	23° 27' 44.69"	87° 38' 52.78"	1	Km	9,300.00	9,300.00
115	South East	Burdwan	Guskara	Pratappur	Panchamahali	23° 26' 55.02"	87° 34' 9.58"	1	Km	9,300.00	9,300.00
116	South East	Burdwan	Guskara	Pratappur	Amarargarh	23° 27' 27.45"	87° 35' 20.25"	1	Km	9,300.00	9,300.00
117	South East	Burdwan	Guskara	Ausgram	Alefnagar	23° 30' 50.25"	87° 39' 10.57"	4	Km	9,300.00	37,200.00
118	South East	Burdwan	Guskara	Ausgram	Warishpur	23° 31' 32.24"	87° 38' 2.57"	2	Km	9,300.00	18,600.00
119	South East	Burdwan	Guskara	Ausgram	Karotia	23° 30' 8.32"	87° 39' 0.43"	2	Km	9,300.00	18,600.00
120	South East	Burdwan	Guskara	Ausgram	Lakshmiganj	23° 28'59.52"	87° 42' 41.48"	4	Km	9,300.00	37,200.00
121	South East	Burdwan	Guskara	Ausgram	Ramchandrapur	23° 31' 12.78"	87° 36' 33.56"	2	Km	9,300.00	18,600.00
122	BTR	BTR(W)	HTG	RMT	RMT 2, 3	26°49'19"	089°24'40.2"	3	Km	9,300.00	27,900.00
123	BTR	BTR(W)	HTG	BHT	BHT 2, 3, 4	26°46'31.6"	089°26'30.5"	3	Km	9,300.00	27,900.00
124	BTR	BTR(W)	HTG	BNB	BNB 3, 4	26°44'29.3"	089°24'05.1"	3	Km	9,300.00	27,900.00
125	BTR	BTR(W)	HTG	GDB	GDB 1	26°44'31.9"	089°23'36.3"	3	Km	9,300.00	27,900.00
126	BTR	BTR(W)	PANA	PANA	PANA 3	26°46'32.2"	089°28'47.07"	3	Km	9,300.00	27,900.00
127	BTR	BTR(W)	PANA	GANGUTIA	RTG 9	26°42'12.5"	089°31'19.9"	3	Km	9,300.00	27,900.00
128	BTR	BTR(W)	PANA	RAIMATAN G	RTG 4	26°44'13.4"	089°31'20.4"	3	Km	9,300.00	27,900.00

Sl. No.	Circle	Division	Range	Beat	Mouza/ Block/Compt.	Latitude	Longitude	Quantum of Work	Unit	Unit Rate (Rs.)	Total Financial Requirement (Rs.)
129	BTR	BTR(W)	NMT	ENMT	NMT 3	26°37'51"	089°28'09"	5	Km	9,300.00	46,500.00
130	BTR	BTR(W)	NMT	WNMT	NMT 2	26°38'15"	089°26'43"	5	Km	9,300.00	46,500.00
131	BTR	BTR(W)	NMT	WPOR	PORO 1	26°35'46"	089°26'54"	5	Km	9,300.00	46,500.00
132	BTR	BTR(W)	EDPO	DPO	DPO 3	26°35'24.5"	089°32'06.1"	4	Km	9,300.00	37,200.00
133	BTR	BTR(W)	EDPO	CK	CK 6	26°33'47.9"	089°33'02.8"	4	Km	9,300.00	37,200.00
134	BTR	BTR(W)	EDPO	SRVK	CK 1	26°35'24.5"	089°33'11.0"	4	Km	9,300.00	37,200.00
135	BTR	BTR(W)	WDPO	GOROM (E.)	DPO 5	26°33'58.2"	089°30'29.7"	3	Km	9,300.00	27,900.00
136	BTR	BTR(W)	WDPO	GOROM(W)	PORO 8	26°33'54.5"	089°29'24.0"	3	Km	9,300.00	27,900.00
137	BTR	BTR(W)	WDPO	E PORO	PORO 7	26°33'50.6"	089°29'31.5"	4	Km	9,300.00	37,200.00
138	BTR	BTR(W)	ERVK	GADADHAR	GD 6	26°35'18.8"	089°38'22.0"	6	Km	9,300.00	55,800.00
139	BTR	BTR(W)	WRVK	WRVK	SRVK 7	26°37'59.63"	089°32'02.74"	6	Km	9,300.00	55,800.00
140	BTR	BTR(E)	Buxaduar	Buxaroad	NRVK-4	N26°42'09.80"	E89°33'52.10"	3	Km	9,300.00	27,900.00
141	BTR	BTR(E)	Buxaduar	Buxaroad	NRVK-8	N26°41'41.03"	E89°34'01.02"	3	Km	9,300.00	27,900.00
142	BTR	BTR(E)	Buxaduar	Santalabari	STB -2	N26°44'29.05"	E89°34'10.12"	2	Km	9,300.00	18,600.00
143	BTR	BTR(E)	Buxaduar	Santalabari	NRVK-3	N26°41'41.00"	E89°33'13.03"	2	Km	9,300.00	18,600.00
144	BTR	BTR(E)	Hatipota	Hatipota	Hatipota	N26°40'21"	E89°41'28"	3	Km	9,300.00	27,900.00
145	BTR	BTR(E)	Hatipota	Hatipota	Hatipota	N26°42'41.1"	E89°42'41.1"	2	Km	9,300.00	18,600.00
146	BTR	BTR(E)	Hatipota	Chunia	Chuniajhora	N26°39'0.7"	E89°39'41.5"	3	Km	9,300.00	27,900.00
147	BTR	BTR(E)	Hatipota	Chunia	Chuniajhora	N26°39'0.5"	E89°40'11.6"	2	Km	9,300.00	18,600.00
148	BTR	BTR(E)	Bholka	Ghoramara	SBH-1, SBH-2b	N26°32'27.50"	E089°50'26.31"	3	Km	9,300.00	27,900.00
149	BTR	BTR(E)	Bholka	Barobisha	SBH-5,6	N26°51'89.37"	E089°85'00.7"	3	Km	9,300.00	27,900.00
150	BTR	BTR(E)	Bholka	Chengmari	NBH-1,5	N26°58'03.22"	E089°85'97.27"	2	Km	9,300.00	18,600.00
151	BTR	BTR(E)	Bholka	Balapara	SBH-3a	N26°56'27.28"	E089°85'14.87"	2	Km	9,300.00	18,600.00
152	BTR	BTR(E)	Kumargram	New Lands	NLS-2	N26°41'15"	E089°47'54"	3	Km	9,300.00	27,900.00
153	BTR	BTR(E)	Kumargram	Kumargram	KG-2	N26°41'38"	E089°47'49"	3	Km	9,300.00	27,900.00
154	BTR	BTR(E)	Kumargram	Sankosh	SK-3	N26°41'39.84"	E089°50'18.42"	1	Km	9,300.00	9,300.00
155	BTR	BTR(E)	Kumargram	Sankosh	SK-3	N26°41'39.94"	E089°49'49.58"	1	Km	9,300.00	9,300.00
156	BTR	BTR(E)	Kumargram	Sankosh	SK-3	N26°40'22"	E089°51.32"	1	Km	9,300.00	9,300.00
157	BTR	BTR(E)	Kumargram	Sankosh	SK-3	N26°39'57"	E089°51.46"	1	Km	9,300.00	9,300.00
158	BTR	BTR(E)	North Rydak	Kartick	Rydak Mauza	N26° 39' 15"	E 89 43' 12"	10	Km	9,300.00	93,000.00
159	BTR	BTR(E)	South Rydak	Chipra	Comp- SR-05	N26° 30'21.71"	E 89 42' 28.87"	5	Km	9,300.00	46,500.00

Sl. No.	Circle	Division	Range	Beat	Mouza/ Block/Compt.	Latitude	Longitude	Quantum of Work	Unit	Unit Rate (Rs.)	Total Financial Requirement (Rs.)
160	BTR	BTR(E)	South Rydak	Chipra	Comp- SR-05	N26° 31'68.26"	E 89 45' 36.70"	5	Km	9,300.00	46,500.00
161	BTR	BTR(E)	Jainti	Phaskhawa	NRVK- 5	N26°43'13.80"	89°35'47.10"	5	Km	9,300.00	46,500.00
162	BTR	BTR(E)	Jainti	North Jainty	NRNK-13	N26°40'53.03"	89°36'20.02"	5	Km	9,300.00	46,500.00
163	Central	Bankura North	Patrasayer	Patrasayer	Chak-Patrasayer	23°12'35.3"	087°31'0.6"	1	Km	9,300.00	9,300.00
164	Central	Bankura North	Patrasayer	Patrasayer	Chak-Patrasayer	23°15'03.55"	087°30'59.72"	1	Km	9,300.00	9,300.00
165	Central	Bankura North	Patrasayer	Birsingha	Binodnagar	23°12'39.8"	087°27'35.4"	1	Km	9,300.00	9,300.00
166	Central	Bankura North	Patrasayer	Kushadwip	Satgaccha	23°10'19.7"	087°26'38.6"	1	Km	9,300.00	9,300.00
167	Central	Bankura North	Barjora	Barjora	Saharjora	23°25'17.40"	087°12'59.45"	4	Km	9,300.00	37,200.00
168	Central	Bankura North	Saltora	Tiluri	Paharbera	23°35'3.87"	086°56.1'38"	4	Km	9,300.00	37,200.00
169	Central	Bankura North	Chhatna	Susunia	Netkamla	23°42'56.22"	86°97'53.57"	4	Km	9,300.00	37,200.00
170	Central	Bankura North	Bankura(N)	Belboni	Kantapesia	23°14'0.74"	087°11'9.76"	2	Km	9,300.00	18,600.00
171	Central	Bankura North	Bankura(N)	Belboni	Biharjuria	23°18'648"	087°07'684"	1	Km	9,300.00	9,300.00
172	Central	Bankura North	Bankura(N)	Belboni	Biharjuria	23°19'017"	087°08'079"	1	Km	9,300.00	9,300.00
173	Central	Bankura North	Radhanagar	Bhora	Chuamosina	23°10'12.2"	87°23'07.0"	1	Km	9,300.00	9,300.00
174	Central	Bankura North	Radhanagar	Bhora	Langabhanga	23°10'50.9"	87°21'30.2"	1	Km	9,300.00	9,300.00
175	Central	Bankura North	Radhanagar	Radhanagar	Radhanagar	23°11'6"	87°20'17"	1	Km	9,300.00	9,300.00
176	Central	Bankura North	Radhanagar	Radhanagar	Chuamosina	23°11'13"	87°20'21"	1	Km	9,300.00	9,300.00
177	Central	Bankura North	Beliatore	Beliatore	Ramchandrapur	23°18'22.1"	087°11'40.7"	2	Km	9,300.00	18,600.00
178	Central	Bankura North	Beliatore	Beliatore	Dhabani	23°18'04.5"	087°11'05.9"	2	Km	9,300.00	18,600.00
179	Central	Bankura North	Sonamukhi	Sonamukhi	Sonamukhi	23°17'17.3"	87°25'44.0"	2	Km	9,300.00	18,600.00
180	Central	Bankura South	Bankura	Punisole	Aguribundh - Punisole	N 23° 08' 04.8"	E087° 07' 05.3"	10	Km	9,300.00	93,000.00
181	Central	Bankura South	Khatra	Khatra-II	Sialpahari	N 22° 57' 21.24"	E086° 53' 31.37	10	Km	9,300.00	93,000.00
182	Central	Bankura South	Khatra	Khatra-II	Kashipur	N 22° 57' 35.8"	E086° 53' 11.00	10	Km	9,300.00	93,000.00
183	Central	Bankura South	Hirbundh	Hirbundh-I	Chakadoba	N 23° 02' 54.6"	E 086° 48' 13.5"	10	Km	9,300.00	93,000.00
184	Central	Bankura South	Pirrogari	Pirrogari-I	Benachapra	N 22° 48' 43.5"	E 087° 0' 26.76"	5	Km	9,300.00	46,500.00
185	Central	Bankura South	Pirrogari	Pirrogari-II	Betjhor	N 22° 52' 11.65"	E 086° 58' 13.87"	5	Km	9,300.00	46,500.00
186	Central	Bankura South	Simlapal	Simlapal	Krishnapur	N 22° 57' 14.5"	E 087° 06' 01.2"	3	Km	9,300.00	27,900.00
187	Central	Bankura South	Simlapal	Simlapal	Simlapal	N 22° 35' 42.8"	E 087° 02' 25.3"	4	Km	9,300.00	37,200.00
188	Central	Bankura South	Simlapal	Baricha	Madhabpur	N 22° 55' 32.9"	E 087° 08' 15.7"	3	Km	9,300.00	27,900.00
189	Central	Bankura South	Simlapal	Baricha	Sreerampur	N 22° 53' 9.38"	E 087° 12' 33.5"	4	Km	9,300.00	37,200.00
190	Central	Bankura South	Simlapal	Harmasra	Taltola	N 23° 01' 12.2"	E 087° 01' 12.7"	4	Km	9,300.00	37,200.00
191	Central	Bankura South	Simlapal	Harmasra	Bibarda	N 23°03' 01.1"	E 087° 11' 12.7"	2	Km	9,300.00	18,600.00

Sl. No.	Circle	Division	Range	Beat	Mouza/ Block/Compt.	Latitude	Longitude	Quantum of Work	Unit	Unit Rate (Rs.)	Total Financial Requirement (Rs.)
192	Central	Panchet	Bishnupur	Hereparbat	Basudevpur -107 & Radhadamudarpur -75	N 23°03'48.3" N 23°03'53.8"	E 87°22'21.3" E 87°22'04.9"	5	Km	9,300.00	46,500.00
193	Central	Panchet	Bishnupur	Chougan	Siromonipur-104	N 23°02'25.0"	E 87°21'05.3"	5	Km	9,300.00	46,500.00
194	Central	Panchet	Bankadaha	Uporsole	Sankarlayekdanga -162	N22°57'08.77"	E087°23'26.88"	10	Km	9,300.00	93,000.00
195	Central	Panchet	Onda	Chingani	Chak Krishnasingpur- 166	N-23° 03'10.69"	E-087° 10'06.16"	5	Km	9,300.00	46,500.00
196	Central	Panchet	Onda	Chagulia	Chak Muktapur- 172	N-23° 04' 45.97"	E-087° 12' 33.65"	5	Km	9,300.00	46,500.00
197	Central	Panchet	Taldangra	Taldangra	Belasuli shyamsundar-13	N 23 04'27.6"	E087 03'44.8"	10	Km	9,300.00	93,000.00
198	Central	Panchet	Joypur	Joypur	Katul--38	N-23°03'11.645"	E-087°25'55.418"	10	Km	9,300.00	93,000.00
199	Western	Rupnarayan	Goaltore	Goaltore	Babuibasa-3	22°44'17"	087°08'40"	3	Km	9,300.00	27,900.00
200	Western	Rupnarayan	Goaltore	Goaltore	Raotara-150	22°40'08"	087°11'05"	1	Km	9,300.00	9,300.00
201	Western	Rupnarayan	Goaltore	Bara Patasole	Sirishboni-74	22°42'31.67"	087°05'48.87"	5	Km	9,300.00	46,500.00
202	Western	Rupnarayan	Goaltore	Ramgarh	JK-688	22°41'32.51"	087°03'55.65"	3	Km	9,300.00	27,900.00
203	Western	Rupnarayan	Goaltore	Ramgarh	Sakhisole-673	22°42'19.8"	087°05'05.0"	3	Km	9,300.00	27,900.00
204	Western	Rupnarayan	Mahalasai	Adalia	Dubrajpur-84	22°47'33.8"	087°10'14.3"	5	Km	9,300.00	46,500.00
205	Western	Rupnarayan	Hoomgarh	Baromesia	Rajbandh-229	22°49'19.7"	087°11'51.0"	3	Km	9,300.00	27,900.00
206	Western	Rupnarayan	Hoomgarh	Hoomgarh	Dhanghory-425	22°47'57.8"	087°16'45.2"	4	Km	9,300.00	37,200.00
207	Western	Rupnarayan	Hoomgarh	Jogardanga	Bhandirbon-382	22°53'59.0"	087°15'30.0"	1	Km	9,300.00	9,300.00
208	Western	Rupnarayan	Hoomgarh	Hoomgarh	Metaldoaba-296	22°48'41.0"	087°14'15.2"	2	Km	9,300.00	18,600.00
209	Western	Rupnarayan	Amlagora	Pathrisole	Khudiasole-586	22°51'38.8"	087°22'37.8"	2	Km	9,300.00	18,600.00

Sl. No.	Circle	Division	Range	Beat	Mouza/ Block/Compt.	Latitude	Longitude	Quantum of Work	Unit	Unit Rate (Rs.)	Total Financial Requirement (Rs.)
210	Western	Rupnarayan	Amlagora	Pathrisole	Jamdoba-472, Bagdoba-473	22°48'28.9"	087°19'57.4"	2	Km	9,300.00	18,600.00
211	Western	Rupnarayan	Amlagora	Pathrisole	Magurasole-653	22°48'46.5"	087°20'58.5"	2	Km	9,300.00	18,600.00
212	Western	Rupnarayan	Amlagora	Raskundu	Metala-764	22°47'09.1"	087°29'38.3"	2	Km	9,300.00	18,600.00
213	Western	Rupnarayan	Amlagora	Raskundu	Dhalma-759	22°49'45.7"	087°26'49.9"	2	Km	9,300.00	18,600.00
214	Western	Rupnarayan	Amlagora	Raskundu	Hurhuria-51	22°50'56.2"	087°23'36.0"	2	Km	9,300.00	18,600.00
215	Western	Rupnarayan	Amlagora	Chandabila	Dhobaberia-642	22°48'44.5"	087°28'09.4"	3	Km	9,300.00	27,900.00
216	Western	Rupnarayan	Garhbeta	Dhadika	Kuilibandh-551	22°54'70.0"	087°21'30.0"	5	Km	9,300.00	46,500.00
217	Western	Purba Medinipur	Contai	Junput	Baguran Jalpai / 563	21°41'43.31"- N	87°46'30.47"- E	8	Km	9,300.00	74,400.00
218	Western	Purba Medinipur	Bajkul	Nijkasba	Nijkasba & 119	21°47'54.2"N	87°53'53.8"E	8	Km	9,300.00	74,400.00
219	Western	Purba Medinipur	Haldia	Balughata	Balughata & 157 / Uttar Royroynachak & 161	21°44'07.16"- N	87°02'39"- E	4	Km	9,300.00	37,200.00
220	Western	Jhargram	Jhargram	Bandarbhola	KJ/731	22°40'59.39"	087°00'79.07"	2.5	Km	9,300.00	23,250.00
221	Western	Jhargram	Jhargram	Pukuria	KJ/750	22°23'57.89"	086°57'04.63"	2.5	Km	9,300.00	23,250.00
222	Western	Jhargram	Manikpara	Kusumghati	Radhashyampur/6 50	22°20'58.62''	087°06'13.93''	5	Km	9,300.00	46,500.00
223	Western	Jhargram	Lodhasuli	Lodhasuli	KJ/731	22°37'98.47''	87°02'47.41''	1	Km	9,300.00	9,300.00
224	Western	Jhargram	Lodhasuli	Chandri-ii	KJ/911	22°34'93.95''	86°98'50.45''	1	Km	9,300.00	9,300.00
225	Western	Jhargram	Lodhasuli	Chandri-ii	KJ/782	22°33'93.46''	86°92'93.03''	3	Km	9,300.00	27,900.00
226	Western	Jhargram	Gopiballavpu r	Kamlasole	Asurgeria/394	22°09'38"	086°56'47"	2	Km	9,300.00	18,600.00
227	Western	Jhargram	Hatibari	Amjhuri	Kurumbera/145	22°10'32.3"	86°52'14.5"	1	Km	9,300.00	9,300.00
228	Western	Jhargram	Hatibari	Sasra	Lutijhuri/50	22°09'58.99"	86°47'2.72"	1	Km	9,300.00	9,300.00
229	Western	Jhargram	Jamboni	Jamboni	Kendua/193	22°26'48"	086°54'37"	3	Km	9,300.00	27,900.00
230	Western	Jhargram	Jamboni	Jamboni	Mohanpur/321	22°27'04"	086°55'48"	2	Km	9,300.00	18,600.00
231	Western	Jhargram	Parihati	Ergoda	Raghunathpur/341	22°33'31.73"	086°49'21.11"	0.5	Km	9,300.00	4,650.00
232	Western	Jhargram	Parihati	Ergoda	Near/10	22°33'14.38"	086°48'34.04"	0.5	Km	9,300.00	4,650.00
233	Western	Jhargram	Parihati	Ergoda	Kishoripur/339	22°34'4.40"	086°49'1.79"	0.5	Km	9,300.00	4,650.00
234	Western	Jhargram	Parihati	Kapgari	Burisolet/172	22°30'29.43"	086°55'34.99"	0.5	Km	9,300.00	4,650.00
235	Western	Jhargram	Silda	Binpur	Bhaluka/433	22°33'51.58"	086°54'24.13"	1	Km	9,300.00	9,300.00
236	Western	Jhargram	Silda	Binpur	Malabati/358	22°60'12.92"	086°87'76.41"	1	Km	9,300.00	9,300.00
237	Western	Jhargram	Silda	Binpur	Banaulia/394	22°59'25.45"	086°86'63.28"	1	Km	9,300.00	9,300.00
238	Western	Jhargram	Silda	Enthela	Mohanpur/359	22°60'05.47"	086°87'29.98"	2	Km	9,300.00	18,600.00

Sl. No.	Circle	Division	Range	Beat	Mouza/ Block/Compt.	Latitude	Longitude	Quantum of Work	Unit	Unit Rate (Rs.)	Total Financial Requirement (Rs.)
239	Western	Jhargram	Belpahari	Belpahari	Chhoto Kharpal/195	22°38'11.88"	086°47'06.04"	1	Km	9,300.00	9,300.00
240	Western	Jhargram	Belpahari	Belpahari	Bamundiha/199	22°39'17.65"	086°46'25.99"	1	Km	9,300.00	9,300.00
241	Western	Jhargram	Belpahari	Belpahari	Cholagora/134	22°39'02.57"	086°45'29.99"	1	Km	9,300.00	9,300.00
242	Western	Jhargram	Belpahari	Belpahari	Kuldiha/139	22°39'59.68"	086°44'20.99"	2	Km	9,300.00	18,600.00
243	Western	Jhargram	Banspahari	Banspahari	Lagadari/14	22°45'44.52"	086°40'27.07"	0.5	Km	9,300.00	4,650.00
244	Western	Jhargram	Banspahari	Banspahari	Banspahari/03	22°47'39.34"	086°38'24.39"	0.5	Km	9,300.00	4,650.00
245	Western	Jhargram	Banspahari	Banspahari	Kheriarata/07	22°46'15.17"	086°36'54.25"	0.5	Km	9,300.00	4,650.00
246	Western	Jhargram	Banspahari	Banspahari	Churimara/21	22°44'29.87"	086°37'17.85"	0.5	Km	9,300.00	4,650.00
247	Western	Jhargram	Bhulaveda	Kankrajhore	Daldali/31	22°42'5"	086°38'32"	1	Km	9,300.00	9,300.00
248	Western	Jhargram	Bhulaveda	Bagdoba	Bagdoba/23	22°72'18"	086°56'61"	1	Km	9,300.00	9,300.00
249	Western	Jhargram	Gidhni	Godrasole	Rehera-226	22°37'3109"	86°84'8485"	2	Km	9,300.00	18,600.00
250	Western	Jhargram	Gidhni	Kanaisole	Dumuria-75	22°48'7724"	86°80'812"	1.5	Km	9,300.00	13,950.00
251	Western	Jhargram	Gidhni	Amtalia	Amtalia-80	22°28'16"	086°45'49"	1.5	Km	9,300.00	13,950.00
252	Western	Medinipur	Midnapur	Gopegarh	Bagdubi-139	N-22°25'40.1"	E-87°16'08.8"	5	Km	9,300.00	46,500.00
253	Western	Medinipur	Chandra	Gurguripal	Khasjungle-130	N-22°25'52.91"	E-87°13'13.38"	5	Km	9,300.00	46,500.00
254	Western	Medinipur	Bhadutola	Moupal	KJ 227	N-22°29'570"	E-087°14'641"	5	Km	9,300.00	46,500.00
255	Western	Medinipur	Bhadutola	Moupal	K.j-227	N-22°30'38.38"	E-87°15'20.70"	5	Km	9,300.00	46,500.00
256	Western	Medinipur	Arabari	Socio- Economic	Jorakusmi-	N-22°37'18.03"	E-87°14'23.98"	5	Km	9,300.00	46,500.00
257	Western	Medinipur	Arabari	Gopalbandh	Chandipur 57	N-22°30'26.4"	E-087°23'24.7"	5	Km	9,300.00	46,500.00
258	Western	Medinipur	Godapeasal	Godapeasal	K.J 468	N-22°33'10.6"	E-087°19'48.1"	5	Km	9,300.00	46,500.00
259	Western	Medinipur	Bhaudi	Bhaudi-1C	Bhangadali 64	E-22°35'26.05"	N-087°6'6.90"	5	Km	9,300.00	46,500.00
260	Western	Medinipur	Lalgarh	Lalgarh	Kamrangi-778	N-22°37'12.99"	E-87°3'3.59"	5	Km	9,300.00	46,500.00
261	Western	Medinipur	Chandrakona	Andharnayan	Gurehara-722	N-22°43'35.5"	E-087026'53.2"	5	Km	9,300.00	46,500.00
262	Western	Medinipur	Nayabasad	Akchara	Hirasole- 166/omrapata	N-22°42'0.26"	E-87°13'26.64"	5	Km	9,300.00	46,500.00
263	Hill	Kurseong	Bamanpokhari	Bamanpokhari, Phuguri & Singbulli	Bamanpokhari, Phuguri & Bunklung	26°48'63"N 26°53'04.56"N 26°51'21.28"N	088°16'49.81"E 088°11'21.53"E 088°15'24.25"E	15	Km	9,300.00	1,39,500.00
264	Hill	Kurseong	Sevoke	Birrik, Kalijhora & Latpancher	Kandung, Sethikhola & Sittong	26°58'33.10"N 26°56'01.58"N 26°54'46.01"N	088°25'29.60"E 088°27'04.48"E 088°24'29.32"E	18	Km	9,300.00	1,67,400.00
265	Hill	Kurseong	Bagora	Bagora & Majuwa	Mahaldiram, L . Babukhola	26°56'19.61"N 26°54'59.25"N	088°18'41.70"E 088°20'28.23"E	15	Km	9,300.00	1,39,500.00
266	Hill	Kurseong	Kurseong	Dowhill	Dhobijhora	26°53'11.10"N	088°17'09.10"E	12	Km	9,300.00	1,11,600.00

Sl. No.	Circle	Division	Range	Beat	Mouza/ Block/Compt.	Latitude	Longitude	Quantum of Work	Unit	Unit Rate (Rs.)	Total Financial Requirement (Rs.)
267	Hill	Kalimpong	Jaldhaka	Kumani	Kumani 4 to 1- 1km	26°59'17" to 26°59'05"	88°51'49" to 88°51'07"	6	Km	9,300.00	55,800.00
268	Hill	Kalimpong	Jaldhaka	Kumani	Kumani 3 to 2- 1km	26°59'41" to 27°00'40"	88°51'43" to 88°51'28"	6	Km	9,300.00	55,800.00
269	Hill	Kalimpong	Jaldhaka	Kumani	Kumani 7 to 8 -1 km	26°57'55" to 26°59'31"	88°52'07" to 88°52'04"	5	Km	9,300.00	46,500.00
270	Hill	Kalimpong	Samsing	Samsing Beat	ENR-1,2	N27°00'24.03"N2 6°59'38.55"	E088°47'50.34"E0 88°48'20.24"	2	Km	9,300.00	18,600.00
271	Hill	Kalimpong	Neora	Gorubathan	Mal-10	26°56'55.0" 26°56'51.8" 26°56'28.1"	88°41'24.6" 88°41'00.2" 88°40'31.0"	2	Km	9,300.00	18,600.00
272	Hill	Kalimpong	Neora	Sakam	Mal-1 to mal-2	26°57'35.5" 26°57'51.2"	88°45'02.2" 88°45'26.3"	2	Km	9,300.00	18,600.00
273	Hill	Kalimpong	Neora	Sakam	Mal-1	26°57'08.2" 26°57'30.5"	88°45'30.0" 88°45'25.2"	2	Km	9,300.00	18,600.00
274	Hill	Kalimpong	Chel	chunnavati	Chunavati	26°56'08.2" 26°55'33.5"	88°45'18.7" 88°44'29.5"	5	Km	9,300.00	46,500.00
275	Hill	Kalimpong	Chel	Mongpong	MP-7 to MP-9	26° 52'52.9"to 26° 52'29.8"	88° 29'26.7" to 88° 30'36.7"	5	Km	9,300.00	46,500.00
276	Hill	Kalimpong	Chel	Chukim	Churanti-12	26° 56'12.4"to 26° 56'12.6"	88° 33'34.4" to 88° 34'03.2"	5	Km	9,300.00	46,500.00
277	Hill	Kalimpong	Pankhasari	Algarah beat	Rissium1 to Rissium4 - 3km	27°05'48.516" to 27°06'17.368"	88°35'49.457" to 88°38'12.721"	2	Km	9,300.00	18,600.00
278	Hill	Kalimpong	Lava	lava beat	lava-4	27°04'37.05"	88°39'19.79"	2	Km	9,300.00	18,600.00
279	Hill	Kalimpong	Lolay Goan	PEMLING	SAMTHAR K.M	26°59'23.0" to 26°58'46.0"	088°29'37.0"to 088°29'52.0"	2	Km	9,300.00	18,600.00
280	Hill	Kalimpong	Kalimpong	Nezoke	Nezoke	27°01'25.9" To 27°00'45.0"	088°31'54.8"to 088°32'31.2"	5	Km	9,300.00	46,500.00
281	Hill	Kalimpong	Kalimpong	Tashiding	Tashiding-2 &3	27°03'22.71"	88°25'57.75"	5	Km	9,300.00	46,500.00
282	Hill	Kalimpong	Kalimpong	Tarkhola	Bhalukhop-6	27° 6' 35.046"	88° 28' 26.976"	5	Km	9,300.00	46,500.00
283	Hill	Kalimpong	Kalimpong	Tarkhola	Sangser-5	27° 07' 55"	88° 30' 23"	5	Km	9,300.00	46,500.00
284	Hill	Kalimpong	Noam	Noam	Fagu 2 &3	26°57'32.52" 26°58'27.07"	88°40'13.67" 88°39'48.57"	2	Km	9,300.00	18,600.00

Sl. No.	Circle	Division	Range	Beat	Mouza/ Block/Compt.	Latitude	Longitude	Quantum of Work	Unit	Unit Rate (Rs.)	Total Financial Requirement (Rs.)
285	Hill	Kalimpong	Noam	Noam	Noam-2 ,4,5	26°58'00.33" 26°58'54.69"	88°39'24.13" 88°38'39.73"	2	Km	9,300.00	18,600.00
286	Hill	Darjeeling	Rimbick	Rammam	Rammam-5	27°08'40.20"	88°04'19.66"	3	Km	9,300.00	27,900.00
287	Hill	Darjeeling	Rimbick	North Rimbick	Sandhakphu-2	27°07'15.93"	88°03'19.66"	3	Km	9,300.00	27,900.00
288	Hill	Darjeeling	Dhotrey	Dilpa	NR-5,SR-4,SR-5	27°05'10.52"	88°04'20.01"	3	Km	9,300.00	27,900.00
289	Hill	Darjeeling	Ghoom Simana	Sukhia Pokhari	SKP 1 to 5	26°59'42"	88°09'58"	3	Km	9,300.00	27,900.00
290	Hill	Darjeeling	Ghoom Simana	Rangbang	Rongbong-1,2,3	26°59'48"	88°10'07"	3	Km	9,300.00	27,900.00
291	Hill	Darjeeling	Darjeeling	Ghoom Bhanjang	Ghoom-2	27°00'77.5"	88°14'66.4"	2	Km	9,300.00	18,600.00
292	Hill	Darjeeling	Darjeeling	Ghoom Bhanjang	Bhanjang-4 to 3	27°00'46.5"	88°14'16.7"	2	Km	9,300.00	18,600.00
293	Hill	Darjeeling	Darjeeling	Ghoom Bhanjang	Durbin-5 to 3	27°00'27.8"	88°12'58.5"	2	Km	9,300.00	18,600.00
294	Hill	Darjeeling	Takdah	Takdah	Lingding 1,2,3,Hum-1	26°02'02"	088°20.56"	3	Km	9,300.00	27,900.00
295	Hill	Darjeeling	Takdah	Lopchu	Lopchu 2,3,4,5,6	26°02'24"	088°022'52"	3	Km	9,300.00	27,900.00
296	Hill	Darjeeling	Badamtam	Badamtam	Badamtam-1	27°06'05.64"	88°19'27.00"	1	Km	9,300.00	9,300.00
297	Hill	Darjeeling	Badamtam	Badamtam	Badamtam-2	27°06'09.80"	88°19'18.72"	2	Km	9,300.00	18,600.00
298	Hill	Darjeeling	Badamtam	Badamtam	Badamtam-2	27°06'19.81"	88°19'06.85"	2	Km	9,300.00	18,600.00
299	Hill	Darjeeling	Badamtam	Sumbong	Sumbong-6	27°05'28.95"	88°21'12.18"	2	Km	9,300.00	18,600.00
300	Hill	Darjeeling	Badamtam	Sumbong	Sumbong-6	27°05'25.09"	88°21'10.17"	2	Km	9,300.00	18,600.00
301	Hill	Darjeeling	Badamtam	Sumbong	Sumbong-4 &5	27°04'49.06"	88°21'33.97"	2	Km	9,300.00	18,600.00
302	Hill	Darjeeling	Badamtam	Sumbong	Sumbong-1 &2	27°04'44.33	88°22'25.72"	2	Km	9,300.00	18,600.00
303	Hill	Darjeeling	Teesta Valley	Peshok	Peshok 1,2	27°06'79.69"	88°42'46.34"	2	Km	9,300.00	18,600.00
304	Hill	Darjeeling	Teesta Valley	Peshok	Mangwa 3,4	27°05'01.45"	88°42'61.35"	2	Km	9,300.00	18,600.00
305	Hill	Darjeeling	Teesta Valley	Geil	Geil 1,2,3	27°01'98.92"	88°43'46.15"	2	Km	9,300.00	18,600.00
306	Hill	Darjeeling	Teesta Valley	Geil	Reang 1,2,3	27°01'62.55"	88°43'53.30"	2	Km	9,300.00	18,600.00
307	Hill	Darjeeling	Teesta Valley	Reang	Reang 4,5,6	26°99'21.93"	88°42'22.17"	2	Km	9,300.00	18,600.00

Sl. No.	Circle	Division	Range	Beat	Mouza/ Block/Compt.	Latitude	Longitude	Quantum of Work	Unit	Unit Rate (Rs.)	Total Financial Requirement (Rs.)
308	Wildlife North	Darjeeling WL	WR	Sukna,Pundin g & Gulma	Punding,Chocklon g & Singimari	Starting pt:N26°49'09.8" End pt: N26°50'04.1" Starting pt:N26°49'51.0" End pt: pt:N26°48'50.8" Starting pt:N26°48'39.5" End pt: pt:N26°50'31.3"	Starting pt:E088°22'41.4" End pt: E088°22'50.7" Starting pt: E088°24'04.9" End pt: E088°25'00.1" End pt: E088°25'03.3" End pt: E088°25'24.7"	40	Km.	9,300.00	3,72,000.00
309	Wildlife North	Darjeeling WL	SK	Chamta	Kyananauka & Adalpur	N26°48'48.1'	E088°20'14.2"				
310	Wildlife North	Darjeeling WL	NR	Sevok	North Sevok, West Sevok,East Sevok blocks, Sevok Forest	N26°52'35.13' N26°50'29.64" N26°50'48.31" N26°51'30.00" N26°50'51.23"	E088°28'14.66" E088°27'25.23" E088°28'33.82" E088°27'47.99" E088°28'17.42"				
311	Wildlife North	Darjeeling WL	SR	7th Mile, Laltong & Toribari	Compartment no. 1,2,3,6,7,9,10,11, 12 & 13	Starting pt:N26°48'38.53" End pt: N26°48'42.9" Starting pt:N26°48'36.1" End pt: N26°50'14.4" Starting pt:N26°50'14.59" End pt: N26°49'57.78"	Starting pt:E088°26'24.89" End pt: E088°31'25.2" Starting pt:E088°29'21.5" End pt: E088°29'25.6" Starting pt:E088°26'26.67" End pt: E088°30'06.47"				

Sl. No.	Circle	Division	Range	Beat	Mouza/ Block/Compt.	Latitude	Longitude	Quantum of Work	Unit	Unit Rate (Rs.)	Total Financial Requirement (Rs.)
312	Wildlife North	Gorumara WL	Gorumara North Gorumara South	Khunia,Murti ,Gorumara,D hupjhora,Bud huram	Selka 2, Selka 1, Tondou 2, Tondou 3, Tondou 1, BM2, KJ2, KJ1, Dhupjhora 1B, Dhupjhora 1C, South Indong 1, South Indong 2, South Indong 3 Jaldhaka 1B, Gorumara 2, Medla 3, Medla 2 , Barohati 2, Barohati 3	GNR (20 Km) 26°50'56.9" 26°50'35.4" 26°50'49.4" 26°50'38.7" 26°50'21.5" 26°49'55.2" 26°49'45.5" 26°49'48.4" 26°47'51.2" 26°48'55.0" 26°47'51.7" 26°48'03.2" GSR (25 Km) 26°47'14.6" 26°47'46.2" 26°47'27.7" 26°44'46.0" 26°44'59.3" 26°45'16.2" 26°43'49.3" 26°47'46.9" 26°48'04.4" 26°43'44.2"	GNR 88°52'58.0" 88°52'15.2" 88°53'00.3" 88°52'30.2" 88°52'47.9" 88°52'37.8" 88°52'31.7" 88°52'00.4" 88°52'26.6" 88°52'30.7" 88°52'03.0" 88°51'21.4" GSR 88°49'17.5" 88°50'30.2" 88°52'09.1" 88°51'18.0" 88°51'13.9" 88°51'06.7" 88°50'00.6" 88°50'23.7" 88°50'04.9" 88°49'06.8"	45	Km	9,300.00	4,18,500.00
313	Wildlife North	Jaldapara WL	CP	CP	BN-1A&BN-1B	26°34'32.09"N	89°21'42.81"E	8			
314	Wildlife North	Jaldapara WL	JPE	JP	MLG-1	26°38'42.14"N	89°19'50.70"E	29			
315	Wildlife North	Jaldapara WL		MLG	MLG-3	26°38'1.71"N	89°19'49.23"E				
316	Wildlife North	Jaldapara WL		SSM	CP-1	26°36'10.08"N	89°20'16.70"E				
317	Wildlife North	Jaldapara WL		SSM	CP-3B	26°34'19.71"N	89°20'51.09"E				
318	Wildlife North	Jaldapara WL		HM	HM-3A	26°43'15.74"N	89°19'22.45"E				
									Km	9 300.00	7 90 500.00

Sl. No.	Circle	Division	Range	Beat	Mouza/ Block/Compt.	Latitude	Longitude	Quantum of Work	Unit	Unit Rate (Rs.)	Total Financial Requirement (Rs.)
319	Wildlife North	Jaldapara WL	JPN	SLT	JP-2	26°42'7.96"N	89°19'6.90"E	18	km	7,500.00	1,23,500.00
320	Wildlife North	Jaldapara WL		50 ft	JP-4	26°40'23.45"N	89°18'13.90"E				
321	Wildlife North	Jaldapara WL	JPW	HLG	Torsa-1	26°37'45.27"N	89°17'22.05"E	20			
322	Wildlife North	Jaldapara WL		HLG	JP-5	26°38'5.79"N	89°18'1.57"E				
323	Wildlife North	Jaldapara WL	KB	NEC	MLG-1	26°40'45.51"N	89°19'35.19"E	10			
324	Wildlife North	Jaldapara WL		CCL	CP-1&MB-6B	26°36'34.01"N	89°20'54.38"E				
Grand Total								1330			1,23,69,000.00

Engagement of Fire Watchers for the year 2023-24

Sl. No.	Circle	Division	Range	Beat	Mouza/ Block/Compt.	Latitude	Longitude	Quantum of Work	Unit	Unit Rate (Rs.)	Total Financial Requirement (Rs.)
1	South-West	Purulia	KOTSHILA	SIMNI, NOWAHATU, MURGUMA	SIMNI, NOWAHATU, MURGUMA	N 23° 24'11.49"	E 86°04'17.93"	125	MD	284.00	35,500.00
2	South-West	Purulia	AJODHYA	AJODHYA, RANGA,	AJODHYA, RANGA,	N 23.214296 ⁰	E 86.115156 ⁰	125	MD	284.00	35,500.00
3	South-West	Purulia	BALARAMPU R	BALARAMPUR, BERSA, GHATBERA	BALARAMPU R, BERSA, GHATBERA	N 23 ⁰ 04.483'	E 086 ⁰ 13.091'	125	MD	284.00	35,500.00
4	South-West	Purulia	MATHA	MATHA PF, KUDNA, PARDIH	MATHA PF, KUDNA, PARDIH	N 23.119943°	E 86.075789°	125	MD	284.00	35,500.00
5	South-West	Purulia	JHALDA	JHALDA, KHAMAR, KALMA	JHALDA, KHAMAR, KALMA	N 23°21'52.50"	E 085°57'22.70"	125	MD	284.00	35,500.00
6	South-West	Purulia	BAGHMUNDI	BAGHMUNDI,BU RDA,KALIMATI	BAGHMUNDI, BURDA,KALI MATI	N 23.19174124 ⁰	E 86.0525888 ⁰	125	MD	284.00	35,500.00
7	South-West	Purulia	JOYPUR	JOYPUR, TALMU, BANGIDIRI	JOYPUR, TALMU, BANGIDIRI	N 23 ⁰ 24.975'	E 086 ⁰ 09.168'	125	MD	284.00	35,500.00
8	South-West	Purulia	ARSHA	ARSHA, KANTADIH, SIRKABAD	ARSHA, KANTADIH, SIRKABAD	N23 ⁰ 19'20"	E 86 ⁰ 09'28"	125	MD	284.00	35,500.00
9	South-West	Kangsabati North	Purulia Para	Purulia-I, Purulia- II & Para	HQ	N-23°20'41"	E-086°21'32"	250	MD	284.00	71,000.00
10	South-West	Kangsabati North	Raghunathpur	Raghunathpur-I, Raghunathpur-II, Santuri & Neturia	HQ	N-23°32'34.45"	E-086°39'50.07"	400	MD	284.00	1,13,600.00
11	South-West	Kangsabati North	Kashipur	Kashipur, Sonathali, Gourangdi	HQ	N-23°26'09.4"	E-086°40'46.8"	400	MD	284.00	1,13,600.00
12	South-West	Kangsabati North	Hura	Hura, Bishpuria, Rakab, Keshargarh	HQ	N-23°12'69.2"	E-086°39'55.4"	400	MD	284.00	1,13,600.00
13	South-West	Kangsabati North	Puncha	Puncha, Gopalpur, Panipathar, Jambad	HQ	N-23°10'18.9"	E-086°39'33.4"	300	MD	284.00	85,200.00
14	South-West	Kangsabati North	Mobile	HQ	HQ	N- 23° 20' 39"	E- 86°21'33"	150	MD	284.00	42,600.00

Sl. No.	Circle	Division	Range	Beat	Mouza/ Block/Compt.	Latitude	Longitude	Quantum of Work	Unit	Unit Rate (Rs.)	Total Financial Requirement (Rs.)
15	South-West	Kangsabati South	Bandwan-I	Bandwan	Bandwan/22	22°52'42"	86°30'16"	500	MD	284.00	1,42,000.00
16	South-West	Kangsabati South	Bandwan-I	Pargora	Gangamanna/27	22°51'25"	86°28'03"	500	MD	284.00	1,42,000.00
17	South-West	Kangsabati South	Jamuna	Kuilapal	Narundih	22°50'11.60"	86°38'52.82"	500	MD	284.00	1,42,000.00
18	South-West	Kangsabati South	Bandwan-II	Latapara	Mohulboni/132	22.727731	86.52327	400	MD	284.00	1,13,600.00
19	Northern	Jalpaiguri	All Range	All Beat	All compt	26°41'31"N	088°47'42"E	1500	MD	284.00	4,26,000.00
20	Northern	Baikunthapur	All Range	All Beat	All compt	26°49'10.3"	88°37'52.2"	1500	MD	284.00	4,26,000.00
21	Northern	Cooch Behar	All Range	All Beat	All compt	26°27'13.71"N	89°19'30.30"E	1500	MD	284.00	4,26,000.00
22	North West	Malda	Bhaluka Road	Koriali	Koriali	N 25°19'50"	E 87°55'11"	35	MD	284.00	9,940.00
23	North West	Malda	Gazole	Singabadh	Tilasan	N 24°56'03.2"	E 88°12'56.42"	35	MD	284.00	9,940.00
24	North West	Malda	Gazole	Adina	Adina	N 25°08'13"	E 88°18'06"	40	MD	284.00	11,360.00
25	North West	Malda	Gazole	Jamalpur	Khochakandar	N 25°04'56"	E 87°18'47"	35	MD	284.00	9,940.00
26	North West	Malda	Gazole	Karchadanga	Karchadanga	N 25°10'37"	E 88°18'07"	35	MD	284.00	9,940.00
27	North West	Malda	Malda	Rajadighi	Araji Deharul	N 25°10'40.02"	E 88°06'08"	35	MD	284.00	9,940.00
28	North West	Malda	Malda	Malda	Halna	N 25°03'52.02"	E 88°12'06.06"	35	MD	284.00	9,940.00
29	South East	Birbhum	All Ranges	All Beat	All Mouza	N 23°32'31" to N 24°35'02"	E 87°06'12" to E 88°01'22"	1400	MD	284.00	3,97,600.00
30	South East	Durgapur	Ukhra	Kantaberia	Beat Jurisdiction	23°36'50.9"	87°22'15.5"	150	MD	284.00	42,600.00
31	South East	Durgapur	Ukhra	Tilaboni	Paranganj	23°39'18.5"	87°17'12.91"	150	MD	284.00	42,600.00
32	South East	Durgapur	Ukhra	Fuljhore	Dhabani	23°31'52"	87°20'37"	150	MD	284.00	42,600.00
33	South East	Durgapur	Asansol (T)	Gourandi	Kantaberia	23°48'51.14"	86°58'36.99"	150	MD	284.00	42,600.00
34	South East	Durgapur	Asansol (T)	Sarishatali	Bargoria	23°49'30.84"	87°01'14.08"	150	MD	284.00	42,600.00
35	South East	Durgapur	Asansol (T)	Hadla	Gopedanga	23°46'55.52"	86°49'35.66"	100	MD	284.00	28,400.00
36	South East	Durgapur	Durgapur SF	Durgapur SF	Khatpukur	23°30'26.9"	87°21'16.3"	150	MD	284.00	42,600.00
37	South East	Burdwan	Panagarh	Sonai	Bilaspur/208	23°29'6.75"	87°29'51.63"	100	MD	284.00	28,400.00
38	South East	Burdwan	Panagarh	Kanksa	Ijatangj/71	23°28'42.75"	87°26'24.92"	100	MD	284.00	28,400.00
39	South East	Burdwan	Panagarh	Aduria	Farijungle/9	23°34'23.59"	87°31'38.27"	100	MD	284.00	28,400.00
40	South East	Burdwan	Panagarh	Aduria	Bhuera/7	23°33'28.59"	87°34'38.13"	100	MD	284.00	28,400.00
41	South East	Burdwan	Panagarh	Aduria	Majuria/11	23°33'8.84"	87°30'13.60"	100	MD	284.00	28,400.00
42	South East	Burdwan	Panagarh	Khandari	Premganj/52	23°28'44.59"	87°32'12.57"	100	MD	284.00	28,400.00
43	South East	Burdwan	Panagarh	Kasba	Kasba/152	23°20'53.53"	87°31'0.80"	100	MD	284.00	28,400.00
44	South East	Burdwan	Durgapur	Arrah	Arrah	23°31'12.45"	87°22'44.70"	50	MD	284.00	14,200.00
45	South East	Burdwan	Durgapur	Arrah	Rupganj	23°31'45.95"	87°23'14.45"	50	MD	284.00	14,200.00
46	South East	Burdwan	Durgapur	Arrah	Kuldiha	23°32'39.12"	87°23'29.65"	50	MD	284.00	14,200.00

Sl. No.	Circle	Division	Range	Beat	Mouza/ Block/Compt.	Latitude	Longitude	Quantum of Work	Unit	Unit Rate (Rs.)	Total Financial Requirement (Rs.)
47	South East	Burdwan	Durgapur	Gopalpur	Gopalpur	23°30'46.18"	87°24'31.68"	100	MD	284.00	28,400.00
48	South East	Burdwan	Durgapur	Gopalpur	Rajkusum	23°29'24.59"	87°26'3.95"	50	MD	284.00	14,200.00
49	South East	Burdwan	Durgapur	Gopalpur	Domra-Sundiara	23°31'47.04"	87°26'50.14"	50	MD	284.00	14,200.00
50	South East	Burdwan	Durgapur	Molandighi	Rakshitpur	23° 35' 05.8"	87° 24' 55.3"	50	MD	284.00	14,200.00
51	South East	Burdwan	Durgapur	Shibpur	Bistupur	23° 31' 57.6"	87° 23' 04.3"	150	MD	284.00	42,600.00
52	South East	Burdwan	Durgapur	Shibpur	Kajladihi	23° 37' 21.5"	87° 25' 58.1"	50	MD	284.00	14,200.00
53	South East	Burdwan	Durgapur	Basudha	Raghunathpur	23°33'29.9"	87°29'10.9"	50	MD	284.00	14,200.00
54	South East	Burdwan	Guskara	Bhalki	Bhalki	23° 27' 24.5"	87° 37' 48"	20	MD	284.00	5,680.00
55	South East	Burdwan	Guskara	Bhalki	Dombandhi	23° 27' 2.1"	87° 36' 20.5"	20	MD	284.00	5,680.00
56	South East	Burdwan	Guskara	Bhalki	Samantapara	23° 27' 44.69"	87° 38' 52.78"	25	MD	284.00	7,100.00
57	South East	Burdwan	Guskara	Bhalki	Suata	23° 26' 26.35"	87° 36' 53.12"	30	MD	284.00	8,520.00
58	South East	Burdwan	Guskara	Bhalki	Jadavganj	23° 28' 15.24"	87° 40' 52.58"	40	MD	284.00	11,360.00
59	South East	Burdwan	Guskara	Pratappur	Babusiole	23° 29' 26.05"	87° 34' 19.58"	30	MD	284.00	8,520.00
60	South East	Burdwan	Guskara	Pratappur	Panchamahali	23° 26' 55.02"	87° 34' 9.58"	40	MD	284.00	11,360.00
61	South East	Burdwan	Guskara	Pratappur	Amarargarh	23° 27' 27.45"	87° 35' 20.25"	50	MD	284.00	14,200.00
62	South East	Burdwan	Guskara	Pratappur	Bahamanpur	23° 29' 55.42"	87° 36' 2.58"	40	MD	284.00	11,360.00
63	South East	Burdwan	Guskara	Pratappur	Pratappur	23° 28' 27.25"	87° 35' 40.27"	50	MD	284.00	14,200.00
64	South East	Burdwan	Guskara	Pratappur	Ramharipur	23° 29' 34.2"	87° 34' 57.25"	20	MD	284.00	5,680.00
65	South East	Burdwan	Guskara	Ausgram	Alefnagar	23° 30' 50.25"	87° 39' 10.57"	40	MD	284.00	11,360.00
66	South East	Burdwan	Guskara	Ausgram	Warishpur	23° 31' 32.24"	87° 38' 2.57"	50	MD	284.00	14,200.00
67	South East	Burdwan	Guskara	Ausgram	Karotia	23° 30' 8.32"	87° 39' 0.43"	40	MD	284.00	11,360.00
68	South East	Burdwan	Guskara	Ausgram	Sukantapally	23° 29' 39.5"	87° 42' 32.45"	20	MD	284.00	5,680.00
69	South East	Burdwan	Guskara	Ausgram	Lakshmiganj	23° 28'59.52"	87° 42' 41.48"	30	MD	284.00	8,520.00
70	South East	Burdwan	Guskara	Ausgram	Ramchandrapur	23° 31' 12.78"	87° 36' 33.56"	30	MD	284.00	8,520.00
71	South East	Burdwan	Guskara	Ausgram	Dwariapur	23° 28'30.3"	87° 41' 34.5"	25	MD	284.00	7,100.00
72	South East	Burdwan	Guskara	Ausgram	Bannabagram	23° 31' 15.6"	87° 36' 44.3"	50	MD	284.00	14,200.00
73	South East	Burdwan	Burdwan	Burdwan HQ	Jujuti	23°15'21.42"	87°44'4.14"	100	MD	284.00	28,400.00
74	BTR	BTR(W)	WRVK	ALL BEATS	All comprt	26°37'06.5"	089°31'35.3"	285	MD	284.00	80,940.00
75	BTR	BTR(W)	PANA	ALL BEATS	All comprt	26°41'11.0"	089°24'33.3"	285	MD	284.00	80,940.00
76	BTR	BTR(W)	EDPO	ALL BEATS	All comprt	26°33'19.3"	089°31'23.6"	285	MD	284.00	80,940.00
77	BTR	BTR(W)	WDPO	ALL BEATS	All comprt	26°33'38.2"	089°31'23.6"	285	MD	284.00	80,940.00
78	BTR	BTR(W)	ERVK	ALL BEATS	All comprt	26°33'34.9"	089°36'50.1"	285	MD	284.00	80,940.00
79	BTR	BTR(W)	NMT	ALL BEATS	All comprt	26°39'7.0"	089°26'15"	285	MD	284.00	80,940.00
80	BTR	BTR(W)	HTG	ALL BEATS	All comprt	26°41'24.9"	089°24'02.9"	290	MD	284.00	82,360.00
81	BTR	BTR(E)	Buxaduar	Buxaroad	All comprt	N26°42'49.13"	E89°33'39.02"				
82	BTR	BTR(E)	Buxaduar	Santalabari	All comprt	N26°44'17.00"	E89°34'02.00"				
83	BTR	BTR(E)	Buxaduar	Buxaduar	All comprt	N26°45'21.00"	E89°34'53.11"				
84	BTR	BTR(E)	Buxaduar	Chunabhathi	All comprt	N26°45'48.00"	E89°34'09.12"				

Sl. No.	Circle	Division	Range	Beat	Mouza/ Block/Compt.	Latitude	Longitude	Quantum of Work	Unit	Unit Rate (Rs.)	Total Financial Requirement (Rs.)
85	BTR	BTR(E)	Hartipota	Hatipota	All comprt	N26°40'42''	E89°41'57''	2000	MD	284.00	5,68,000.00
86	BTR	BTR(E)	Hartipota	Chuniajhora	All comprt	N26°39'33''	E89°40'26''				
87	BTR	BTR(E)	Bholka	Ghoramara	All comprt	N26° 32' 53 ''	E89 49 '15''				
88	BTR	BTR(E)	Kumargram	New Lands	All comprt	N26°40'52.08''	E89°47'57.56''				
89	BTR	BTR(E)	Kumargram	Kumargram	All comprt	N26°41'32.92''	E89°50'33.44''				
90	BTR	BTR(E)	Kumargram	Sankosh	All comprt	N26°40'12.60''	E89°51'17.45''				
91	BTR	BTR(E)	North Rydak	Kartick	All comprt	N26° 39' 07.0''	E 89 43' 11.0''				
92	BTR	BTR(E)	South Rydak	South Rydak	All comprt	N26° 34' 08.56''	E 89 45' 18.46''				
93	BTR	BTR(E)	South Rydak	Chipra	All comprt	N26° 32' 12.57''	E 89 44' 00.49''				
94	BTR	BTR(E)	South Rydak	Marakhata	All comprt	N26° 30' 56''	E 89 43' 55.1''				
95	BTR	BTR(E)	South Rydak	Narathali	All comprt	N26° 30' 09.3''	E89 44' 03.9''				
96	BTR	BTR(E)	Jainti	North Jainty	All comprt	N 26°41'55.20''	E 89°36'33.10''				
97	BTR	BTR(E)	Jainti	South Jainty	All comprt	N 26°37'42.00''	E 89°40'8.60''				
98	BTR	BTR(E)	Jainti	Phaskhawa	All comprt	N 26°41'55.20''	E 89°36'33.10''				
99	BTR	BTR(E)	Jainti	Bhutiabasti	All comprt	N 26°41'55.20''	E 89°36'33.10''				
100	Central	Bankura North	All Range	All Beat	All comprt	23°14'01.43''	87°03'47.15''	2000	MD	284.00	5,68,000.00
101	Central	Bankura South	All Range	All Beat	All comprt	23°14'02.57''	87°03'44.45''	2000	MD	284.00	5,68,000.00
102	Central	Panchet	Bankadaha	Bankadaha	Dundur-62	N 22°00'24.89''	E087°20'56.13''	60	MD	284.00	17,040.00
103	Central	Panchet	Bankadaha	Peardoba	Majuria Prasadpur-121	N 22°59.764'	E 87°13.291''	60	MD	284.00	17,040.00
104	Central	Panchet	Bankadaha	Amdangra	Chakmajuria Prasadpur-116	N 22°57.282'	E 87°14.041'	60	MD	284.00	17,040.00
105	Central	Panchet	Bankadaha	Bankadaha	Dundur-62	N 23°00.669'	E 87°22.091'	60	MD	284.00	17,040.00
106	Central	Panchet	Bishnupur	Bishnupur -II	Bankati-123, Kusumbani-99	N 23°03'02.4" E087°17'43.9''	E087°17'43.9''	60	MD	284.00	17,040.00
107	Central	Panchet	Bishnupur	Bishnupur -II	Chak-Bagmari- 267	N 23°02'39.2''	E087°16'14.7''	60	MD	284.00	17,040.00
108	Central	Panchet	Bishnupur	Bishnupur -II	Bhedua-291	N 23°01'32.2''	E087°16'36.6''	60	MD	284.00	17,040.00
109	Central	Panchet	Bishnupur	Bishnupur -II	Baghakhulia- 259	N 23°03'51.5''	E087°14'54.7''	60	MD	284.00	17,040.00
110	Central	Panchet	Bishnupur	Bishnupur -II	Kharbaribodni- 269	N 23°02'42.9''	E087°14'57.2''	50	MD	284.00	14,200.00
111	Central	Panchet	Bishnupur	Bishnupur -II	Bankinala-287	N 23°02'20.5''	E087°13'44.2''	50	MD	284.00	14,200.00
112	Central	Panchet	Bishnupur	Bishnupur -II	Ramanchuanpua n-268	N 23°04'18.3''	E087°16'08.1''	30	MD	284.00	8,520.00
113	Central	Panchet	Bishnupur	Chougan	Chougan-102	N 23°02'35.5''	E087°19'46.2''	50	MD	284.00	14,200.00

Sl. No.	Circle	Division	Range	Beat	Mouza/ Block/Compt.	Latitude	Longitude	Quantum of Work	Unit	Unit Rate (Rs.)	Total Financial Requirement (Rs.)
114	Central	Panchet	Bishnupur	Hereparbat	Radhadamodarpur-75	N 23°04'28.9"	E087°22'07.6"	30	MD	284.00	8,520.00
115	Central	Panchet	Joypur	Joypur	Jangalmahal-85	N-23°04'06.3"	E 087°26'07.6"	40	MD	284.00	11,360.00
116	Central	Panchet	Joypur	Adhkata	Adhkata-64	N-22°57'54.9"	E 087°27'52.4"	40	MD	284.00	11,360.00
117	Central	Panchet	Joypur	Adhkata	Dangamakarandapur-71	N-22°56'55.7"	E 087°26'26.2"	40	MD	284.00	11,360.00
118	Central	Panchet	Joypur	Adhkata	Rangamati -75	N-22°55'01.2"	E 087°27'57.9"	30	MD	284.00	8,520.00
119	Central	Panchet	Onda	Chingani	Chak Krishnasingpur-166	N 23°03'52.47"	E 087°08'54.38"	30	MD	284.00	8,520.00
120	Central	Panchet	Onda	Onda	Jamdoba-229	N 23°05'874"	E 087°12'370"	30	MD	284.00	8,520.00
121	Central	Panchet	Onda	Onda	Madanmohanpur-130	N 23°09'703"	E 087°10'009"	30	MD	284.00	8,520.00
122	Central	Panchet	Onda	Onda	Madanmohanpur-130 Hatibandh-128	N 23°08'84.1"	E 087°09'49.4"	20	MD	284.00	5,680.00
123	Central	Panchet	Taldangra	Taldangra	Chenchuria-70	N 23°02'11.4"	E- 087°04'40.2"	20	MD	284.00	5,680.00
124	Central	Panchet	Taldangra	Asna	Chenchuria-70, Tilaghagiri 78	N 23°02'11.4"	E- 087°06'02.1"	30	MD	284.00	8,520.00
125	Western	Rupnarayan	All Range	All Beat	All Mouza	22°25'55.17"	87°17'48.33"	1000	MD	284.00	2,84,000.00
126	Western	Purba Medinipur	Contai	Junput	Baguran Jalpai / 563	21°41'43.31"- N	87°46'30.47"- E	300	MD	284.00	85,200.00
127	Western	Purba Medinipur	Bajkul	Nijkasba	Nijkasba & 119	21°47'54.2"N	87°53'53.8"E	300	MD	284.00	85,200.00
128	Western	Purba Medinipur	Haldia	Balughata	Uttar Royroynachak & 161	22°05"- 51.26-N	88°03'30.74"- E	100	MD	284.00	28,400.00
129	Western	Jhargram	Jhargram	Range HQ	Under Jurisdiction of Jhargram Range	22°27'37.57"	86°56'58.76"	300	MD	284.00	85,200.00
130	Western	Jhargram	Manikpara	Range HQ	Under Jurisdiction of Manikpara Range	22°21'49.02"	87°07'19.84"	200	MD	284.00	56,800.00
131	Western	Jhargram	Lodhasuli	Range HQ	Under Jurisdiction of Lodhasuli Range	22°20'07.00"	87°02'47.56"	100	MD	284.00	28,400.00

Sl. No.	Circle	Division	Range	Beat	Mouza/ Block/Compt.	Latitude	Longitude	Quantum of Work	Unit	Unit Rate (Rs.)	Total Financial Requirement (Rs.)
132	Western	Jhargram	Gopiballavpur	Range HQ	Under Jurisdiction of Gopiballavpur Range	22°11'38"	86°55'29"	100	MD	284.00	28,400.00
133	Western	Jhargram	Hatibari	Range HQ	Under Jurisdiction of Hatibari Range	22°21'30.35"	86°72'91.72"	100	MD	284.00	28,400.00
134	Western	Jhargram	Jamboni	Range HQ	Under Jurisdiction of Jamboni Range	22°26'58.14"	86°54'13.33"	100	MD	284.00	28,400.00
135	Western	Jhargram	Parihati	Range HQ	Under Jurisdiction of Parihati Range	22°31'23.43"	86°50'36.40"	100	MD	284.00	28,400.00
136	Western	Jhargram	Silda	Range HQ	Under Jurisdiction of Silda Range	22°57'14.19"	86°92'56.31"	100	MD	284.00	28,400.00
137	Western	Jhargram	Belpahari	Range HQ	Under Jurisdiction of Belpahari Range	22°62'97.65"	86°76'97.6"	200	MD	284.00	56,800.00
138	Western	Jhargram	Banspahari	Range HQ	Under Jurisdiction of Banspahari Range	22°47'21.37"	86°38'25.67"	100	MD	284.00	28,400.00
139	Western	Jhargram	Bhulaveda	Range HQ	Under Jurisdiction of Bhulaveda Range	22°69'43.41"	86°70'02.53"	100	MD	284.00	28,400.00
140	Western	Jhargram	Gidhni	Range HQ	Under Jurisdiction of Gidhni Range	22°29'34"	86°50'46"	200	MD	284.00	56,800.00
141	Western	Kharagpur	Hijli	Porapara	Bagbinda	22°14'6.27"	87°14'19.80"	140	MD	284.00	39,760.00
142	Western	Kharagpur	Hijli	Porapara	Raikhalleria	22°15'28.9"	87°14'53.97"	158	MD	284.00	44,872.00
143	Western	Kharagpur	Hijli	Porapara	Hurhuria	22°15'38.75"	87°14'48.18"	222	MD	284.00	63,048.00
144	Western	Kharagpur	Hijli	Khajra	Amgeria	22.20723	87.2691	211	MD	284.00	59,924.00
145	Western	Kharagpur	Hijli	Khajra	Lengamara	22.190484	87.238129	148	MD	284.00	42,032.00
146	Western	Kharagpur	Hijli	Hijli	Paschim Pathri	22°17'53"	87°18'10"	159	MD	284.00	45,156.00
147	Western	Kharagpur	Hijli	Hijli	Rangamatia	22°17'33"	87°18'18.03"	228	MD	284.00	64,752.00
148	Western	Kharagpur	Hijli	Hijli	Keshuria	22°15'50"	87°19'18.08"	587	MD	284.00	1,66,708.00
149	Western	Medinipur	Midnapore	Baghasole	Kaptanankati &	N-22°30'26.4"	E-87°23'24.7"	84	MD	284.00	23,856.00

Sl. No.	Circle	Division	Range	Beat	Mouza/ Block/Compt.	Latitude	Longitude	Quantum of Work	Unit	Unit Rate (Rs.)	Total Financial Requirement (Rs.)
150	Western	Medinipur	Midnapore	Baghasole	Kaptanankati & Baghasole	N-22°30'26.4"	E-087°23'24.7"	12	MD	284.00	3,408.00
151	Western	Medinipur	Midnapore	Baghasole	Kaptanankati & Baghasole	N-22°30'26.4"	E-087°23'24.7"	36	MD	284.00	10,224.00
152	Western	Medinipur	Midnapore	Baghasole	Kaptanankati & Baghasole	N-22°31'24.7"	E-087°23'32.5"	48	MD	284.00	13,632.00
153	Western	Medinipur	Midnapore	Baghasole	Kaptanankati & Baghasole	N-22°30'26.4"	E-087°23'24.7"	60	MD	284.00	17,040.00
154	Western	Medinipur	Bhadutala	Moupal	K.J.-227	N-22°30'04.5"	E-087°17'10.8"	60	MD	284.00	17,040.00
155	Western	Medinipur	Bhadutala	Moupal	K.J.-227	N-22°29'570"	E-087°14'641"	72	MD	284.00	20,448.00
156	Western	Medinipur	Bhadutala	Moupal	Changsole-250	N-22°32'257"	E087°13'950"	84	MD	284.00	23,856.00
157	Western	Medinipur	Bhadutala	Moupal	Natundihi-251	N-22°31'52.7"	E-087°12'45.1"	60	MD	284.00	17,040.00
158	Western	Medinipur	Godapeasal	Godapeasal	Mohislot-432	N-22°35'38.7"	E-087°17'07"	144	MD	284.00	40,896.00
159	Western	Medinipur	Arabari	Gopalbandh	Dolong-56	N-22°30'26.4"	E-087°23'24.7"	240	MD	284.00	68,160.00
160	Western	Medinipur	Arabari	Gopalbandh	Chandipur-57	N-22°30'26.4"	E-087°23'24.7"	120	MD	284.00	34,080.00
161	Western	Medinipur	Arabari	Socio	Sapadiha-17	N-22°30'26.4"	E-087°23'24.7"	60	MD	284.00	17,040.00
162	Western	Medinipur	Lalgarh	Bhaudi	Bhangadali-64	E-22°35'26.05"	N-087° 6'6.90"	60	MD	284.00	17,040.00
163	Western	Medinipur	Lalgarh	Bhaudi	Mathurapur-73	E-22°33'17.49"	N-087° 7'25.24"	180	MD	284.00	51,120.00
164	Western	Medinipur	Pirakata	Ranja	Kharikasuli-41	N- 22°36'25.4"	E- 087° 09'08.5"	60	MD	284.00	17,040.00
165	Western	Medinipur	Chandra	Gurguripal	Injilika-Chawk-123	N-22°27'53"	E-087°14'09.5"	60	MD	284.00	17,040.00
166	Hill	Kurseong	Tukriajhar	Tukrijhar & UCC	Tukrijhar & UCC	26°40'13.88"N 26°39'28.25" N	088°11'39.84"E 088°14'30.54"E	219	MD	284.00	62,196.00
167	Hill	Kurseong	Bagdogra	Bagdogra & Taipoo	Lalfa & Taipoo	26°41'55.60"N	088°18'37.25"E	219	MD	284.00	62,196.00
168	Hill	Kurseong	Panighatta	Panighatta, Lohagarh & Kolabari	Panighatta, Mechi, Neupania	26°48'21.75"N 26°46'25.10"N 26°45'15.57"N	088°14'42.15"E 088°11'42.51"E 088°12'44.83"E	209	MD	284.00	59,356.00
169	Hill	Kurseong	Bamanpokhari	Bamanpokhari, Phuguri & Singbulli	Bamanpokhari, Phuguri & Bunklung	26°48'63"N 26°53'04.56"N 26°51'21.28"N	088°16'49.81"E 088°11'21.53"E 088°15'24.25"E	209	MD	284.00	59,356.00
170	Hill	Kurseong	Sevoke	Birrik, Kalijhora & Latpancher	Kandung, Sethikhola & Sittong	26°58'33.10"N 26°56'01.58"N 26°54'46.01"N	088°25'29.60"E 088°27'04.48"E 088°24'29.32"E	219	MD	284.00	62,196.00
171	Hill	Kurseong	Bagora	Mana & Majuwa	Mana & L. Babukhola	26°54'59.54"N 26°54'59.25"N	088°22'08.05"E 088°20'28.23"E	169	MD	284.00	47,996.00
172	Hill	Kurseong	Kurseong	Dowhill	Paglajhora	26°52'31"N	088°17'51"E	89	MD	284.00	25,276.00
173	Hill	Kalimpong	Jaldhaka Range	Paren	paren-2	27°3'31.73"	88°51'48.59"	100	MD	284.00	28,400.00
174	Hill	Kalimpong	Samsing Range	Samsing Beat	ENR1,2	26°59'15.65"	088°47'15.65"	40	MD	284.00	11,360.00

Sl. No.	Circle	Division	Range	Beat	Mouza/ Block/Compt.	Latitude	Longitude	Quantum of Work	Unit	Unit Rate (Rs.)	Total Financial Requirement (Rs.)
175	Hill	Kalimpong	Jaldhaka	Kumani	Kumani 4 to 1-	26°59'17" to 26°59'05"	88°51'49" to 88°51'07"	100	MD	284.00	28,400.00
176	Hill	Kalimpong	Jaldhaka	Kumani	Kumani 7 to 8	26°57'55" to 26°59'31"	88°52'07" to 88°52'04"	96	MD	284.00	27,264.00
177	Hill	Kalimpong	Neora Range	Gorubathan	Mal-11	26°56'34"	88°41'04"	40	MD	284.00	11,360.00
178	Hill	Kalimpong	Neora Range	Sakam	Mal-8	26°59'19.0"	88°43'84.6"	40	MD	284.00	11,360.00
179	Hill	Kalimpong	Noam Range	Ghish	Lethi-2	26°54'33.35"	88°37'58.62"	20	MD	284.00	5,680.00
180	Hill	Kalimpong	Noam Range	Ghish	Lethi-2	26°54'56.45"	88°38'00.35"	20	MD	284.00	5,680.00
181	Hill	Kalimpong	Noam Range	Noam	Noam-1	26°58'00.06"	88°39'24.86"	20	MD	284.00	5,680.00
182	Hill	Kalimpong	Noam Range	Noam	Noam-1	26°58'25.37"	88°39'31.65"	20	MD	284.00	5,680.00
183	Hill	Kalimpong	Chel Range	Chukhim	Lish-13	26°55'51.7"	88°33'15.3"	100	MD	284.00	28,400.00
184	Hill	Kalimpong	Chel Range	Chukhim	lish14	26°55'52.7"	88°33'11.8"	100	MD	284.00	28,400.00
185	Hill	Kalimpong	Chel Range	Mangpong	Mongpong-7	26°52'49.5"	88°29'37.5"	100	MD	284.00	28,400.00
186	Hill	Kalimpong	Chel Range	Mangpong	Mongpong-9	26°52'28.9"	88°30'38.9"	100	MD	284.00	28,400.00
187	Hill	Kalimpong	Chel Range	Mangpong	Mongpong-8	26°52'39"	88°30'08.0"	100	MD	284.00	28,400.00
188	Hill	Kalimpong	Kalimpong Range	Tarkhola	Bhalukhop-4	27°07'27"	88°29'23"	100	MD	284.00	28,400.00
189	Hill	Kalimpong	Kalimpong Range	Tashiding	Tashiding-2	27°03'22.71"	88°25'57.75"	100	MD	284.00	28,400.00
190	Hill	Kalimpong	Kalimpong Range	Nozck	Nozock-6	26°59'53"	88°26'29"	100	MD	284.00	28,400.00
191	Hill	Kalimpong	Kalimpong Range	Rinkingpong	Rinkingpong-3	27°00'19"	88°27'086"	100	MD	284.00	28,400.00
192	Hill	Kalimpong	Pankhasari Range	Damsang beat	Damsang-4	27°07'04.941"	88°35'10.978"	40	MD	284.00	11,360.00
193	Hill	Kalimpong	Pankhasari Range	Damsang beat	Paiyong3	27°08'24.417"	88°34'42.298"	40	MD	284.00	11,360.00
194	Hill	Kalimpong	Lava Range	lava beat	lava-3	27°04'52.46"	88°38'21.71"	40	MD	284.00	11,360.00
195	Hill	Kalimpong	Loeygoan range	PEMLING	SAMTHAR K.M	26°59'30.0"	088°29'27.2"	40	MD	284.00	11,360.00
196	Hill	Darjeeling	Rimbick	Rammam	Rammam-5	27°08'40.20"	88°04'19.66"	60	MD	284.00	17,040.00
197	Hill	Darjeeling	Rimbick	North Rimbick	Sandhakphu-2	27°07'15.93"	88°03'19.66"	60	MD	284.00	17,040.00
198	Hill	Darjeeling	Dhotrey	Dilpa	SKP-3,SKP-4,SKP-5	27°05'10.52"	88°04'20.01"	120	MD	284.00	34,080.00
199	Hill	Darjeeling	Ghoom Simana	Sukhia Pokhari	SKP 1 to 5	26°59'42"	88°09'58"	90	MD	284.00	25,560.00
200	Hill	Darjeeling	Ghoom Simana	Rangbang	Rongbong-1,2,3	26°59'48"	88°10'07"	60	MD	284.00	17,040.00
201	Hill	Darjeeling	Darjeeling	Ghoom Bhanjang	Ghoom-2	27°00'77.5"	88°14'66.4"	50	MD	284.00	14,200.00
202	Hill	Darjeeling	Darjeeling	Ghoom Bhanjang	Bhanjang-4 to 3	27°00'46.5"	88°14'16.7"	50	MD	284.00	14,200.00
203	Hill	Darjeeling	Darjeeling	Ghoom Bhanjang	Durbin-5 to 3	27°00'27.8"	88°12'58.5"	50	MD	284.00	14,200.00
204	Hill	Darjeeling	Takdah	Takdah	Lingding 1,2,3,Hum-1	26°02'02"	088°20.56"	60	MD	284.00	17,040.00

Sl. No.	Circle	Division	Range	Beat	Mouza/ Block/Compt.	Latitude	Longitude	Quantum of Work	Unit	Unit Rate (Rs.)	Total Financial Requirement (Rs.)
205	Hill	Darjeeling	Takdah	Lopchu	Lopchu 2,3,4,5,6	26°02'24"	088°022'52''	60	MD	284.00	17,040.00
206	Hill	Darjeeling	Badamtam	Badamtam	Badamtam-1	27°06'05.64"	088°19'27.20"	30	MD	284.00	8,520.00
207	Hill	Darjeeling	Badamtam	Badamtam	Badamtam-1	27°06'05.64"	88°19'27.00"	30	MD	284.00	8,520.00
208	Hill	Darjeeling	Badamtam	Badamtam	Badamtam-2	27°06'09.80"	88°19'18.72"	30	MD	284.00	8,520.00
209	Hill	Darjeeling	Badamtam	Badamtam	Badamtam-2	27°06'19.81"	88°19'06.85"	30	MD	284.00	8,520.00
210	Hill	Darjeeling	Badamtam	Sumbong	Sumbong-6	27°05'28.95"	88°21'12.18"	30	MD	284.00	8,520.00
211	Hill	Darjeeling	Badamtam	Sumbong	Sumbong-6	27°05'25.09"	88°21'10.17"	30	MD	284.00	8,520.00
212	Hill	Darjeeling	Badamtam	Sumbong	Sumbong-4 &5	27°04'49.06"	88°21'33.97"	30	MD	284.00	8,520.00
213	Hill	Darjeeling	Badamtam	Sumbong	Sumbong-1 &2	27°04'44.33	88°22'25.72"	30	MD	284.00	8,520.00
214	Hill	Darjeeling	Badamtam	Sum	Sum	27°04'8.68	88°14'37.97"	30	MD	284.00	8,520.00
215	Hill	Darjeeling	Teesta Valley	Peshok	Peshok 1,2	27°06'79.69"	88°42'46.34"	30	MD	284.00	8,520.00
216	Hill	Darjeeling	Teesta Valley	Peshok	Mangwa 3,4	27°05'01.45"	88°42'61.35"	30	MD	284.00	8,520.00
217	Hill	Darjeeling	Teesta Valley	Geil	Geil 1,2,3	27°01'98.92"	88°43'46.15"	41	MD	284.00	11,644.00
218	Hill	Darjeeling	Teesta Valley	Geil	Reang 1,2,3	27°01'62.55"	88°43'53.30"	40	MD	284.00	11,360.00
219	Hill	Darjeeling	Teesta Valley	Reang	Reang 4,5,6	26°99'21.93"	88°42'22.17"	40	MD	284.00	11,360.00
220	Wildlife North	Darjeeling WL	All Range	All Beat	All Comptt.	27°02'48.12"	88°15'57.93"	2168	MD	284.00	6,15,712.00
221	Wildlife North	Gorumara WL	Gorumara North Gorumara South Neora East Neora West Neora North Neora South	All Beat	All Comptt.	26°52'47.88"N 26°43'32.88"N 26°59'30.6"N 27°05'13.22''N	88°47'46.80"E 88°46'28.52"E 088°48'33.4"E 088°39'26.76''E	1500	MD	284.00	4,26,000.00
222	Wildlife North	Jaldapara WL	All Ranges	All Beat	All Comptt.	26°19'31.49"	89°28'03.82"	2800	MD	284.00	7,95,200.00
Total								40211			1,14,19,924.00

Purchase of fire fighting equipments for the year 2023-24

Sl. No.	Nature of Works	Circle	Division	Range	Beat	Mouza/ Block/Compt.	Latitude	Longitude	Quantum of Work	Unit	Unit Rate (Rs.)	Total Fin. Requirement (Rs.)
1	Purchase of fire fighting equipment, power chain saw @ 25000/-, wind blower- 55000/-, (1 unit 80,000/-)	South-West	Purulia	AFR	HQ	PURULIA	N 23 ⁰ 19'54"	E 86 ⁰ 21'34"	3	Unit	80,000.00	2,40,000.00
2	Purchase of fire fighting equipment, power chain saw @ 25000/-, wind blower- 55000/-, (1 unit 80,000/-)	South-West	Kangsabati North	AFR	HQ	Range HQ	N-23°20'39"	E-086°21'32"	3	Unit	80,000.00	2,40,000.00
3	Purchase of fire fighting equipment, power chain saw @ 25000/-, wind blower- 55000/-, (1 unit 80,000/-)	South-West	Kangsabati South	HQ	HQ	HQ	N 22°58'59"	E 86°48'00"	3	Unit	80,000.00	2,40,000.00
4	Purchase of fire fighting equipment, power chain saw @ 25000/-, wind blower- 55000/-, (1 unit 80,000/-)	Northern	Jalpaiguri	Lataguri	HQ	Range HQ	26°42'29.13"N	88°46'6.16"E	1	Unit	80,000.00	80,000.00
5	Purchase of fire fighting equipment, power chain saw @ 25000/-, wind blower- 55000/-, (1 unit 80,000/-)	Northern	Jalpaiguri	Chalsa	HQ	HQ	26°52'50"N	88°47'54"E	1	Unit	80,000.00	80,000.00
6	Purchase of fire fighting equipment, power chain saw @ 25000/-, wind blower- 55000/-, (1 unit 80,000/-)	Northern	Jalpaiguri	Moraghat	HQ	H/Q	26°41'59.15"N	89° 1'28.41"E	1	Unit	80,000.00	80,000.00
7	Purchase of fire fighting equipment, power chain saw @ 25000/-, wind blower- 55000/-, (1 unit 80,000/-)	Northern	Baikunthapur	Targhera	HQ	Targhera	26 ⁰ 49'10.3"	88 ⁰ 37'52.2"	1	Unit	80,000.00	80,000.00
8	Purchase of fire fighting equipment, power chain saw @ 25000/-, wind blower- 55000/-, (1 unit 80,000/-)	Northern	Baikunthapur	Belacoba	HQ	Batasivita	26°38'58.46"	88°35'13.22"	1	Unit	80,000.00	80,000.00
9	Purchase of fire fighting equipment, power chain saw @ 25000/-, wind blower- 55000/-, (1 unit 80,000/-)	Northern	Baikunthapur	Dabgram	HQ	Dabgram	26°42'32.3"	88°28'08.4"	1	Unit	80,000.00	80,000.00
10	Purchase of fire fighting equipment, power chain saw @ 25000/-, wind blower- 55000/-, (1 unit 80,000/-)	Northern	Cooch Behar	Pundibari	HQ	Range HQ	26°29'26.41"N	89°21'51.28"E	1	Unit	80,000.00	80,000.00
11	Purchase of fire fighting equipment, power chain saw @ 25000/-, wind blower- 55000/-, (1 unit 80,000/-)	Northern	Cooch Behar	COB-I	HQ	Range HQ	26°19'28.78"N	89°28'5.39"E	1	Unit	80,000.00	80,000.00
12	Purchase of fire fighting equipment, power chain saw @ 25000/-, wind blower- 55000/-, (1 unit 80,000/-)	Northern	Cooch Behar	Mathabhanga	HQ	Range HQ	26°21'2.54"N	89°12'29.26"E	1	Unit	80,000.00	80,000.00
13	Purchase of fire fighting equipment, power chain saw @ 25000/-, wind blower- 55000/-, (1 unit 80,000/-)	North West	Malda	Gazole	Jamalpur	Jamalpur	N 25°06'14"	E 88°18'52"	1	Unit	80,000.00	80,000.00
14	Purchase of fire fighting equipment, power chain saw @ 25000/-, wind blower- 55000/-, (1 unit 80,000/-)	North West	Malda	Malda	Rajadighi	Araji Deharul	N 25°10'40.02"	E 88°06'08"	1	Unit	80,000.00	80,000.00
15	Purchase of fire fighting equipment, power chain saw @ 25000/-, wind blower- 55000/-, (1 unit 80,000/-)	North West	Malda	Gazole	Adina	Adina	N 25°08'13"	E 88°18'06"	1	Unit	80,000.00	80,000.00
16	Purchase of fire fighting equipment, power chain saw @ 25000/-, wind blower- 55000/-, (1 unit 80,000/-)	North West	Raiganj	All Range	All Beat	All Comptt.	25.649796	88.143626	15	Unit	80,000.00	12,00,000.00

Sl. No.	Nature of Works	Circle	Division	Range	Beat	Mouza/ Block/Compt.	Latitude	Longitude	Quantum of Work	Unit	Unit Rate (Rs.)	Total Fin. Requirement (Rs.)
17	Purchase of fire fighting equipment, power chain saw @ 25000/-, wind blower- 55000/-, (1 unit 80,000/-)	South East	Birbhum	AFR	HQ	HQ	N 23°55'11.00"	E 87°30'51.00"	2	Unit	80,000.00	1,60,000.00
18	Purchase of fire fighting equipment, power chain saw @ 25000/-, wind blower- 55000/-, (1 unit 80,000/-)	South East	Durgapur	AFR	HQTR	Khatpukur	23°30'26.8"	87°21'17.6"	1	Unit	80,000.00	80,000.00
19	Purchase of fire fighting equipment, power chain saw @ 25000/-, wind blower- 55000/-, (1 unit 80,000/-)	South East	Burdwan	HQ	HQ	HQ	23°15'10.69"	88°50'59.99"	3	Unit	80,000.00	2,40,000.00
20	Purchase of fire fighting equipment, power chain saw @ 25000/-, wind blower- 55000/-, (1 unit 80,000/-)	BTR	BTR (W)	HTG	All Beat	All Comptt.	26°41'29.6"	089°24'01.3"	1	Unit	80,000.00	80,000.00
21	Purchase of fire fighting equipment, power chain saw @ 25000/-, wind blower- 55000/-, (1 unit 80,000/-)	BTR	BTR (W)	ERVK	All Beat	All Comptt.	26°33'40.5"	089°36'52.8"	1	Unit	80,000.00	80,000.00
22	Purchase of fire fighting equipment, power chain saw @ 25000/-, wind blower- 55000/-, (1 unit 80,000/-)	BTR	BTR (W)	WDPO	All Beat	All Comptt.	26°33'24.8"	089°31'58.0"	1	Unit	80,000.00	80,000.00
23	Purchase of fire fighting equipment, power chain saw @ 25000/-, wind blower- 55000/-, (1 unit 80,000/-)	BTR	BTR (W)	NMT	All Beat	All Comptt.	26°39'15.2"	089°26'11.9"	1	Unit	80,000.00	80,000.00
24	Purchase of fire fighting equipment, power chain saw @ 25000/-, wind blower- 55000/-, (1 unit 80,000/-)	BTR	BTR(E)	North Rydak	Kartick	All Comptt.	N 26°30'09.3"	E89°44'03.9"	1	Unit	80,000.00	80,000.00
25	Purchase of fire fighting equipment, power chain saw @ 25000/-, wind blower- 55000/-, (1 unit 80,000/-)	BTR	BTR(E)	South Rydak	Samuktala	All Comptt.	N 26°30'09.3"	E 89 44' 03.9"	1	Unit	80,000.00	80,000.00
26	Purchase of fire fighting equipment, power chain saw @ 25000/-, wind blower- 55000/-, (1 unit 80,000/-)	BTR	BTR(E)	Hatipota	Hatipota	All Comptt.	N 26°40'42"	E 89°41'57"	1	Unit	80,000.00	80,000.00
27	Purchase of fire fighting equipment, power chain saw @ 25000/-, wind blower- 55000/-, (1 unit 80,000/-)	BTR	BTR(E)	Kumargram	Kumargram	All Comptt.	N26°41'38"	E089°47'49"	1	Unit	80,000.00	80,000.00
28	Purchase of fire fighting equipment, power chain saw @ 25000/-, wind blower- 55000/-, (1 unit 80,000/-)	Central	Bankura North	Bankura (North)	G.Ghati, Chhatna	HQ	23°26'08.28"	87°07'49.14"	3	Unit	80,000.00	2,40,000.00
29	Purchase of fire fighting equipment, power chain saw @ 25000/-, wind blower- 55000/-, (1 unit 80,000/-)	Central	Bankura South	Division Office	HQ	HQ	23°14'02.57"	87°03'44.45"	6	Unit	80,000.00	4,80,000.00
30	Purchase of fire fighting equipment, power chain saw @ 25000/-, wind blower- 55000/-, (1 unit 80,000/-)	Central	Panchet	AFR	AFR	Panchet Division	N 23°03'41.80"	E87°19'03.09"	2	Unit	80,000.00	1,60,000.00
31	Purchase of fire fighting equipment, power chain saw @ 25000/-, wind blower- 55000/-, (1 unit 80,000/-)	SBR	24-Pgs (South)	Baruipur, Chintamony Kar Bird Sanctuary	HQ	HQ	22°31'51.41"	88°20'14.80"	1	Unit	80,000.00	80,000.00
32	Purchase of fire fighting equipment, power chain saw @ 25000/-, wind blower- 55000/-, (1 unit 80,000/-)	SBR	24-Pgs (North)	AFR, Barasat	HQ	HQ	22°43'14.09"	88°29'05.24"	1	Unit	80,000.00	80,000.00
33	Purchase of fire fighting equipment, power chain saw @ 25000/-, wind blower- 55000/-, (1 unit 80,000/-)	Western	Rupnarayan	AFR	HQ	HQ	22°25'55.17"	87°17'48.33"	2	Unit	80,000.00	1,60,000.00

Sl. No.	Nature of Works	Circle	Division	Range	Beat	Mouza/ Block/Compt.	Latitude	Longitude	Quantum of Work	Unit	Unit Rate (Rs.)	Total Fin. Requirement (Rs.)
34	Purchase of fire fighting equipment, power chain saw @ 25000/-, wind blower- 55000/-, (1 unit 80,000/-)	Western	Rupnarayan	Goaltore	HQ	HQ	22°42'25.55"	87°10'13.90"	2	Unit	80,000.00	1,60,000.00
35	Purchase of fire fighting equipment, power chain saw @ 25000/-, wind blower- 55000/-, (1 unit 80,000/-)	Western	Purba Medinipur	Contai	Junput	Birampur / 583	N21°43'19.56"	E87°48'42.43"	1	Unit	80,000.00	80,000.00
36	Purchase of fire fighting equipment, power chain saw @ 25000/-, wind blower- 55000/-, (1 unit 80,000/-)	Western	Jhargram	Jhargram	Range HQ	Under Jurisdiction of Jhargram Range	22°27'37.57"	86°56'58.76"	1	Unit	80,000.00	80,000.00
37	Purchase of fire fighting equipment, power chain saw @ 25000/-, wind blower- 55000/-, (1 unit 80,000/-)	Western	Jhargram	Belpahari	Range HQ	Under Jurisdiction of Belpahari Range	22°62'97.65"	86°76'97.6"	1	Unit	80,000.00	80,000.00
38	Purchase of fire fighting equipment, power chain saw @ 25000/-, wind blower- 55000/-, (1 unit 80,000/-)	Western	Kharagpur	Hijli, Belda, Nayagram, Chandabila, Keshorrekha, Kalaikunda	Range HQ	HQ	22°18'35.60"	87°17'35.04"	6	Unit	80,000.00	4,80,000.00
39	Purchase of fire fighting equipment, power chain saw @ 25000/-, wind blower- 55000/-, (1 unit 80,000/-)	Western	Medinipur	All Range	All Beat	All Mouza	22°25'54.79"	87°19'08.11"	6	Unit	80,000.00	4,80,000.00
40	Purchase of fire fighting equipment, power chain saw @ 25000/-, wind blower- 55000/-, (1 unit 80,000/-)	Hill	Kurseong	AFR	AFR	Dow-Hill	26°40'13.88"N	088°11'39.84"E	3	Unit	80,000.00	2,40,000.00
41	Purchase of fire fighting equipment, power chain saw @ 25000/-, wind blower- 55000/-, (1 unit 80,000/-)	Hill	Kalimpong	Kalimpong	HQ	HQ	27°03'47.0"	088°32'806.0"	1	Unit	80,000.00	80,000.00
42	Purchase of fire fighting equipment, power chain saw @ 25000/-, wind blower- 55000/-, (1 unit 80,000/-)	Hill	Kalimpong	Jaldhaka	HQ	HQ	27°3'31.73"	88°51'48.59"	1	Unit	80,000.00	80,000.00
43	Purchase of fire fighting equipment, power chain saw @ 25000/-, wind blower- 55000/-, (1 unit 80,000/-)	Hill	Kalimpong	AFR	HQ	HQ	26°58'25.37"	88°39'31.65"	1	Unit	80,000.00	80,000.00
44	Purchase of fire fighting equipment, power chain saw @ 25000/-, wind blower- 55000/-, (1 unit 80,000/-)	Hill	Darjeeling	All Ranges	All Beat	Different Location	27°1'59.04 "	088°15'29.93''	2	Unit	80,000.00	1,60,000.00
45	Purchase of fire fighting equipment, power chain saw @ 25000/-, wind blower- 55000/-, (1 unit 80,000/-)	Wildlife North	Darjeeling WL	All Range	All Beat	All Comptt.	27°02'48.12"	88°15'57.93"	2	Unit	80,000.00	1,60,000.00
46	Purchase of fire fighting equipment, power chain saw @ 25000/-, wind blower- 55000/-, (1 unit 80,000/-)	Wildlife North	Gorumara WL	Gorumara North Gorumara South Neora South	Headquarter Beats	HQ	26°52'47.88"N 26°43'32.88"N 26°59'30.6"N	88°47'46.80"E 88°46'28.52"E 088°48'33.4"E	3	Unit	80,000.00	2,40,000.00
47	Purchase of fire fighting equipment, power chain saw @ 25000/-, wind blower- 55000/-, (1 unit 80,000/-)	Wildlife North	Jaldapara WL	All Ranges	All Beat	All Comptt.	26°19'31.49"	89°28'03.82"	4	Unit	80,000.00	3,20,000.00
Grand Total									99			79,20,000.00

**Digitization of Forest Boundary by Dept. of Science, Technology and Biotechnology,
GoWB for 2023-24.**

SI No.	District	Division	Latitude	Longitude
1	Nadia & Murshidabad	Nadia Murshidabad	23° 24'18.29"N	88° 28' 36.156"E
2			24° 5'2.92"N	88°42'18.06"E
3	South 24 Parganas	South 24 Parganas	22° 31'38.02"N	88 20 17.09"E
4			22°30'6.73"N	88°27'46.57"E
5	North 24 Parganas	North 24 Parganas	22°43'15.4"N	88 29'05.4"E
6			23°10'50.06"N	88°42'55.93"E
7	Mednipur	Mednipur	22°25'54.12"N	87°19'8.20"E
8			22°46'23.67"N	87°25'43.34"E
9		Kharagpur	22°18'35.1"N	87°17'34.4"E
10			22°47'44.15"N	87°38'49.73"E
11		Rupnarayan	22°25'30.55"N	87° 17'58.63"E
12			22°52'54.53"N	87°11'30.78"E
13	Birbhum	Birbhum	23°54'37.16"N	87°31'12.47"E
14			23°51'3.59"N	87°28'44.01"E
15	Paschim Burdwan	Durgapur	23°30'27.08"N	87°21'17.1"E
16			23°49'19.76"N	87°0'45.66"E
17		Burdwan	23°15'16.668"N	87°51'04.392"E
18			23°34'37.46"N	87°27'1.7"E
19	Darjeeling	Darjeeling	27°1'59.44"N	88°15'29.73"E
20			27°2'20.45"N	88°6'7.13"E
21	Kalimpong	Kalimpong	27°3'47.54"N	88°28'7.01"E
22			27°10'5.81"N	88°32'33.31"E

Cut back & controlled burning of grass land for the year 2023-24

Sl. No.	Circle	Division	Range	Beat	Mouza/ Block/Compt.	Latitude	Longitude	Quantum of Work	Unit	Unit Rate (Rs.)	Total Fin. Requirement (Rs.)
1	BTR	BTR (W)	WRVK	NRVK	SRVK 2	26°38'52.8"	089°33'10"	20	HA	16,900.00	3,38,000.00
2	BTR	BTR (W)	NMT	ENMT	NMT 3	26°37'53.5"	089°27'21.1"	20	HA	16,900.00	3,38,000.00
3	BTR	BTR(E)	South Rydak	SRD	Bagjhora	N 26° 34' 08'	E 89 45' 18''	20	HA	16,900.00	3,38,000.00
4	BTR	BTR(E)	Jainti	South Jainty	Jnt-8	N 26°37'45.08''	E 89°39'4.80''	20	HA	16,900.00	3,38,000.00
5	Wildlife North	Jaldapara WL	JPW	KJN	Torsa-2	26°33'47.11"N	89°15'51.03"E	20	HA	16,900.00	3,38,000.00
6	Wildlife North	Jaldapara WL	JPW	BDK	Torsa-2	26°34'32.02"N	89°16'28.53"E	20	HA	16,900.00	3,38,000.00
7	Wildlife North	Jaldapara WL	JPW	MRD	Torsa-2	26°34'50.07"N	89°16'22.24"E	10	HA	16,900.00	1,69,000.00
8	Wildlife North	Jaldapara WL	JPE	JP	JP-3	26°39'16.45"N	89°18'33.14"E	60	HA	16,900.00	10,14,000.00
9	Wildlife North	Jaldapara WL	JPN	HM	HM-3A	26°42'47.77"N	89°18'37.19"E	40	HA	16,900.00	6,76,000.00
10	Wildlife North	Darjeeling WL	WR	Gulma	Singimari	N26°50'18.5"	E088°25'59.3"	6	HA	16,900.00	1,01,400.00
11	Wildlife North	Gorumara WL	Gorumara North	Khunia	Tondu2 and3	26°48'44.6"N	88°52'31.7"E	20	HA	16,900.00	3,38,000.00
12	Wildlife North	Gorumara WL	Gorumara South	Gorumara	Jaldhaka-IB	26°46'44"N	88°50'55"E	10	HA	16,900.00	1,69,000.00
13	Wildlife North	Gorumara WL	Gorumara South	Dhupjhora	Dhupjhora 1B South Indong 1	26°48'4.34"N	88°50'0.77"E	15	HA	16,900.00	2,53,500.00
Grand Total								281			47,48,900.00

Solar light & charging point in the interior protection towers for 2023-24											
Sl. No.	Circle	Division	Range	Beat	Mouza/ Block/Compt.	Latitude	Longitude	Quantum of Work	Unit	Unit Rate (Rs.)	Total Fin. Requirement (Rs.)
1	BTR	BTR(W)	ERVK	PANBARI (S)	PAN 7	26°36'49.6"	089°36'43.4"	1	No	1,50,000.00	1,50,000.00
2	BTR	BTR(W)	WDPO	E PORO	PORO 7	26°34'0.02"	089°29'48.4"	1	No	1,50,000.00	1,50,000.00
3	BTR	BTR(W)	WRVK	SRVK	SRVK 2	26°39'38.53"	089°33'08.43"	1	No	1,50,000.00	1,50,000.00
4	BTR	BTR(W)	NMT	E NIMATI	NMT 3	26°37'55.9"	089°28'0.8"	1	No	1,50,000.00	1,50,000.00
5	BTR	BTR(W)	PANA	RTG	RTG 4	26°43'37.6"	089°31'20.6"	1	No	1,50,000.00	1,50,000.00
6	BTR	BTR(E)	Kumargram	Kumargram	KGM CC Tower	N 26° 41' 35 ''	E 89° 48' 37'	1	No	1,50,000.00	1,50,000.00
7	BTR	BTR(E)	Jainti	South Jainti	JNT 24th Mile	N 26° 38 '15''	E 89° 40' 12''	1	No	1,50,000.00	1,50,000.00
8	BTR	BTR(E)	Jainti	South Jainti	JNT 25th Mile	N 26° 39' 25''	E 89°38' 40''	1	No	1,50,000.00	1,50,000.00
9	BTR	BTR(E)	North Rydak	Tiamari	Tiamari	N 26°38' 50''	E 89°45'49''	1	No	1,50,000.00	1,50,000.00
10	BTR	BTR(E)	South Rydak	Nararthali	Singhijhora	N 26° 33' 07''	E 89° 45' 07'	1	No	1,50,000.00	1,50,000.00
11	Wildlife North	Jaldapara WL	Nilpara	TITI	TITI-4	26°44'45.86"N	89°18'30.53"E	1	No	1,50,000.00	1,50,000.00
12	Wildlife North	Jaldapara WL	Jaldapara West	TEC	Torsa-1	26°36'39.50"N	89°17'14.06"E	1	No	1,50,000.00	1,50,000.00
13	Wildlife North	Jaldapara WL	Jaldapara East	SSM	CP-1	26°36'8.57"N	89°20'17.67"E	1	No	1,50,000.00	1,50,000.00
14	Wildlife North	Jaldapara WL	CP	MNB	MB-4 & MB-2	26°36'44.65"N	89°23'1.79"E	1	No	1,50,000.00	1,50,000.00
15	Wildlife North	Darjeeling WL	SNR	Gorkhey	Phalut, Comptt.3	N27°12'9.0"	E088°2'34.0"	1	No	1,50,000.00	1,50,000.00
16	Wildlife North	Darjeeling WL	SR	Laltong	Laltong AP Camp	N26°48'43.94"	E088°31'28.56"	1	No	1,50,000.00	1,50,000.00
17	Wildlife North	Gorumara WL	Neora East Neora South Gorumara South	Mou, East Nar,Gorumar a	Mou 3 Thosum 1 Gorumara 2	27°02'58.6"N 27°03'43.2"N 26°46'48.3"N	088°49'35.2"E 088°46'29.3"E 088°50'49.7"E	3	No	1,50,000.00	4,50,000.00
Grand Total								19			28,50,000.00

Water retention structure for the year 2023-24											
Sl. No.	Circle	Division	Range	Beat	Mouza/ Block/Compt.	Latitude	Longitude	Quantum of Work	Unit	Unit Rate (Rs.)	Total Fin. Requirement (Rs.)
1	BTR	BTR (W)	ERVK	PANBARI (S)	PAN 9	26°36'13.7"	089°38'0.97"	1	No	1,50,000.00	1,50,000.00
2	BTR	BTR (W)	WDPO	GOROM (E)	DPO 1	26°39'29.3"	089°31'16.6"	1	No	1,50,000.00	1,50,000.00
3	BTR	BTR (W)	HTG	BHT	BHT 1	26°46'59.65"	089°25'31.89"	1	No	1,50,000.00	1,50,000.00
4	BTR	BTR (W)	PANA	PANA	PANA 3	26°46'41.0"	089°28'59.0"	1	No	1,50,000.00	1,50,000.00
5	BTR	BTR (W)	PANA	ADMA	ADMA 2	26°46'58.1"	089°29'31.2"	1	No	1,50,000.00	1,50,000.00
6	BTR	BTR(E)	Bholka	Barovisa	SBH 5	N 26°49'73.16	E 89°83' 18.71	1	No	1,50,000.00	1,50,000.00
7	BTR	BTR(E)	Bholka	Chengmari	NBH-1	N 26°51'47.88	E 89° 83' 30.5	1	No	1,50,000.00	1,50,000.00
8	BTR	BTR(E)	South Rydak	Chipra	Singhijhora	N 26° 33' 07''	E 89° 45' 07'	1	No	1,50,000.00	1,50,000.00
9	BTR	BTR(E)	South Rydak	South Rydak	Thandajhora	N 26° 35' 29''	E 89° 46' 11'	1	No	1,50,000.00	1,50,000.00
10	BTR	BTR(E)	Jainti	South Jainti	25th mile	N 26° 39' 14''	E 89° 37' 45''	1	No	1,50,000.00	1,50,000.00
11	Wildlife North	Jaldapara WL	JPN	SLG	JP-1 & 2	26°41'33.70"N	89°18'54.54"E	1	No	1,50,000.00	1,50,000.00
12	Wildlife North	Jaldapara WL	JPW	TEC	Torsa-2	26°35'51.36"N	89°16'42.00"E	1	No	1,50,000.00	1,50,000.00
13	Wildlife North	Darjeeling WL	SSR	Gairibas	Rithu-3	N27°02'13.9"	E088°02'31.2"	1	No	1,50,000.00	1,50,000.00
14	Wildlife North	Gorumara WL	Gorumara North	Murti	Kakorjhora-2	26°50'52.85"N	88°51'22.37"E	1	No	1,50,000.00	1,50,000.00
15	STR	STR	Basirhat	Jhila	Jhila-1	22 11'20.14"	88 57'32.93"	1	No	1,50,000.00	1,50,000.00
16	STR	STR	NP East	Chandkhali	Chandkhali-1	21 50'38.92"	88 58'25.64"	1	No	1,50,000.00	1,50,000.00
17	STR	STR	NP (W)	Kendo	Chotohardi-3	21 41'0.21"	88 44 0.15"	1	No	1,50,000.00	1,50,000.00
Grand Total								17			25,50,000.00

Grass Fodder plantation (Advance cum Creation) for the year 2023-24											
Sl. No.	Circle	Division	Range	Beat	Mouza/ Block/Compt.	Latitude	Longitude	Quantum of Work	Unit	Unit Rate (Rs.)	Total Fin. Requirement (Rs.)
1	Wildlife North	Darjeeling WL	SK	Mahanadi	Mahanadi	N26°48'26.8"	E088°23'44.0"	20	Ha	70000	14,00,000.00
Grand Total											14,00,000.00

Overwood removal for the year 2023-24											
Sl. No.	Circle	Division	Range	Beat	Mouza/ Block/Com pt.	Latitude	Longitude	Quantum of Work	Unit	Unit Rate (Rs.)	Total Fin. Requirement (Rs.)
1	Wildlife North	Jaldapara WL	JPN	HM	HM-3A	26°42'43.07"N	89°18'46.86"E	15	Ha.	16000	2,40,000.00
2	Wildlife North	Jaldapara WL	JPE	SSM	CP-3B	26°33'42.30"N	89°20'47.86"	35	Ha.	16000	5,60,000.00
3	Wildlife North	Darjeeling WL	SK	Koklong	Panchanai	N26°47'49.10"	E088°22'01.50"	2	Ha.	16000	32,000.00
4	Wildlife North	Gorumara WL	Gorumara North	Chapramari	Chapramari- III	26°53'45.36"N 26°54'55.37"N	88°50'12.16"E 88°50'38.51"E	15	Ha.	16000	2,40,000.00
5	Wildlife North	Gorumara WL	Gorumara South	Gorumara	Jaldhaka-IB	26°46'48.98"N	88°51'33.88"E	10	Ha.	16000	1,60,000.00
6	Wildlife North	Gorumara WL	Gorumara South	Gorumara	Jaldhaka-IB	26°46'36.5"N	88°51'19.78"E	10	Ha.	16000	1,60,000.00
7	Wildlife North	Gorumara WL	Gorumara South	Budhuram	Medla-III	26°44'54.23"N	88°50'47.24"E	10	Ha.	16000	1,60,000.00
Grand Total								97			15,52,000.00

Eradication of obnoxious weed for the year 2023-24

Sl. No.	Circle	Division	Range	Beat	Mouza/Block/Comp t.	Latitude	Longitude	Quantum of Work	Unit	Unit Rate (Rs.)	Total Fin. Requirement (Rs.)
1	Wildlife North	Jaldapara WL	JPW	BDK	Torsa-2	26°34'14.00"N	89°16'20.45"E	25	Ha.	16000	4,00,000.00
2	Wildlife North	Jaldapara WL	JPW	Hollong	JP-5 & Torsa-1&2	26°38'43.8"N	089°17'24.7"E	30	Ha.	16000	4,80,000.00
3	Wildlife North	Jaldapara WL	JPN	50FT	JP-4	26°42'53.82"N	89°18'45.50"E	15	Ha.	16000	2,40,000.00
4	Wildlife North	Jaldapara WL	JPN	SLT	JP-1	26°40'13.76"N	89°18'30.48"E	25	Ha.	16000	4,00,000.00
5	Wildlife North	Jaldapara WL	JPE	JP	JP-3&MLG-1	26°38'57.43"N	89°19'8.55"E	50	Ha.	16000	8,00,000.00
6	Wildlife North	Jaldapara WL	JPE	MLG	MLG-3	26°37'33.10"N	89°19'59.31"E	20	Ha.	16000	3,20,000.00
7	Wildlife North	Jaldapara WL	JPE	SSM	CP-2	26°36'24.55"N	89°20'1.41"E	15	Ha.	16000	2,40,000.00
8	Wildlife North	Darjeeling WL	WR	Punding	Upper Champasari	N26°48'59.1" N26°48'59.6" N26°48'58.2" N26°48'57.9"	E088°25'00.2" E088°25'01.0" E088°24'58.5" E088°24'56.3"	40	Ha	16000	6,40,000.00
9	Wildlife North	Darjeeling WL	SK	Mahanadi	Mahanadi	N26°49'10.6'	E088°23'06.7"				
10	Wildlife North	Darjeeling WL	NR	Sevok, Kalijhora & Latpanchar	North Sevok, West Sevok, Gola, Chawa & Upper Ghoramara blocks, Sevok Forest, Sevok Hill Forest & Latpanchar Forest	N26°51'3.53" N26°52'46.38" N26°53'31.50"	E088°27'23.57" E088°27'38.94" E088°24'3.78"				
11	Wildlife North	Darjeeling WL	SR	Toribari & Laltong	Compartment no.2 & 3	N26°50'32.09" & N26°50'02.17"	E088°27'59.50" & E088°29'50.40"				

Sl. No.	Circle	Division	Range	Beat	Mouza/ Block/Comp t.	Latitude	Longitude	Quantum of Work	Unit	Unit Rate (Rs.)	Total Fin. Requirement (Rs.)
12	Wildlife North	Gorumara WL	Gorumara North	Chapramari	Chapramari-II	26°54'43.99"N	88°50'13.89"E	10	Ha	16000	1,60,000.00
13	Wildlife North	Gorumara WL	Gorumara North	Murti	BM-I	26°49'51.81"N	88°50'5.01"E	10	Ha	16000	1,60,000.00
14	Wildlife North	Gorumara WL	Gorumara North	Murti	Kakorjhora-I	26°50'15.78"N	88°49'52.34"E	10	Ha	16000	1,60,000.00
15	Wildlife North	Gorumara WL	Gorumara South	Gorumara	Gorumara 2	26°45'41"N	88°50'57"E	10	Ha	16000	1,60,000.00
16	Wildlife North	Gorumara WL	Gorumara South	Gorumara	Jaldhaka-IB	26°45.29N	88°51.17"E	10	Ha	16000	1,60,000.00
17	Wildlife North	Gorumara WL	Gorumara South	Budhuram	Medla-III	26°45'20.95"N	88°49'38.25"E	10	Ha	16000	1,60,000.00
18	Wildlife North	Gorumara WL	Gorumara South	Dhupjhora	South Indong	26°47'20.90"N	88°50'27.95"E	10	Ha	16000	1,60,000.00
Grand Total								290			46,40,000.00

Setting up Post Mortem Room & Veterinary Care Centre for 2023-24										
SI No.	Circle	Division	Range	Beat	Latitude	Longitude	Physical	Unit	Rate (Rs.)	Financial Requirement (Rs.)
1	Wildlife North	Jaldapara Wildlife	Jaldapara North	NWC	26.698989 N	89.285781 E	LS	LS	LS	40,00,000.00
Total										40,00,000.00

Engagement of Elephant Trackers for the year 2023-24

Sl. No.	Circle	Division	Range	Beat	Mouza	Lat (N)	Long (E)	Unit	Quantity	Rate (Rs.)	Total Financial Requirement (Rs.) (Rs.)
1	South East	Burdwan	Burdwan	Burdwan	Sillaghat	23°17'54.16"	87°33'48.48"	MD	200	284.00	56,800.00
2	South East	Burdwan	Burdwan	Burdwan	Gohogram	23°15'10.50"	87°37'47.09"	MD	100	284.00	28,400.00
3	South East	Burdwan	Panagarh	Kasba	Kasba	23°20'12.24"	87°31'36.68"	MD	60	284.00	17,040.00
4	South East	Burdwan	Panagarh	Kasba	Sodhpur	23°15'42.76"	87°46'47.68"	MD	60	284.00	17,040.00
5	South East	Burdwan	Panagarh	Kasba	Narayanpur	23°24'37.94"	87°49'53.87"	MD	60	284.00	17,040.00
6	South East	Burdwan	Panagarh	Kasba	Rondiya	23°23'28.93"	87°28'27.14"	MD	60	284.00	17,040.00
7	South East	Burdwan	Panagarh	Kasba	Amarpur	22°58'57.56"	87°58'35.02"	MD	60	284.00	17,040.00
8	South East	Burdwan	Guskara	Bhalki	Bhalki	23°27'25.30"	87°37'38.00"	MD	50	284.00	14,200.00
9	South East	Burdwan	Guskara	Bhalki	Dombandhi	23°26'30.20"	87°36'21.00"	MD	50	284.00	14,200.00
10	South East	Burdwan	Guskara	Pratappur	Radhaballavpur	23°28'14.52"	87°34'46.25"	MD	50	284.00	14,200.00
11	South East	Burdwan	Guskara	Pratappur	Amarargarh	23°28'14.46"	87°40'37.25"	MD	50	284.00	14,200.00
12	South East	Burdwan	Guskara	Pratappur	Pratappur	23°30'34.30"	87°34'41.40"	MD	50	284.00	14,200.00

SI. No.	Circle	Division	Range	Beat	Mouza	Lat (N)	Long (E)	Unit	Quantity	Rate (Rs.)	Total Financial Requirement (Rs.) (Rs.)
13	South East	Burdwan	Durgapur	Gopalpur	Mobarakganj	23°26'20.06"	87°22'43.23"	MD	40	284.00	11,360.00
14	South East	Burdwan	Durgapur	Gopalpur	Rajbandh	23°28'45.23"	87°22'49.20"	MD	30	284.00	8,520.00
15	South East	Burdwan	Durgapur	Gopalpur	Gopalpur	23°30'37.44"	87°23'01.15"	MD	30	284.00	8,520.00
16	South East	Burdwan	Durgapur	Arrah	Rupganj	23°31'50.31"	87°23'14.91"	MD	30	284.00	8,520.00
17	South East	Burdwan	Durgapur	Shibpur	Bistupur	23°37'16.69"	87°24'11.59"	MD	30	284.00	8,520.00
18	South East	Burdwan	Durgapur	Molandighi	Akandara	23°34'15.49"	87°23'53.48"	MD	30	284.00	8,520.00
19	South East	Birbhum	Bolpur	All Beat	All Mouza	N 23°32'31" to N 24°04'25"	E 87°31'18" to E 88°01'22"	MD	260	284.00	73,840.00
20	South East	Birbhum	Rajnagar	All Beat	All Mouza	N 23°52'02" to N 24°12'42"	E 87°11'52" to E 87°31'42"	MD	130	284.00	36,920.00
21	South East	Birbhum	Dubrajpur	All Beat	All Mouza	N 23°37'20" to N 23°52'28"	E 87°06'12" to E 87°28'20"	MD	130	284.00	36,920.00
22	South East	Durgapur	Ukhra	Tilabani	Ramprasadpur	N 23°33'56.3"	E 87°12'44"	MD	140	284.00	39,760.00
23	South East	Durgapur	Asansol (T)	Mangalpur	Napur	N 23°34'24"	E 87°08'21"	MD	140	284.00	39,760.00
24	South East	Durgapur	Asansol (T)	Mangalpur	Madanpur	N 23°34'12"	E 87°09'35"	MD			

SI. No.	Circle	Division	Range	Beat	Mouza	Lat (N)	Long (E)	Unit	Quantity	Rate (Rs.)	Total Financial Requirement (Rs.) (Rs.)
25	South East	Durgapur	Durgapur SF	Durgapur SF	Srirampur	23°33'504"	E 87°12'481"	MD	240	284.00	68,160.00
26	South East	Durgapur	Durgapur SF	Durgapur SF	Angadpur	23°30'648"	E 87°16'034"	MD			
27	Central	Bankura North	All Range	All Beat	All Mouza	23°14'02.12"	87°03'46.80"	MD	3120	284	8,86,080.00
28	Central	Bankura South	All Range	All Beat	All Mouza	23°14'02.57"	87°03'44.45"	MD	520	284	1,47,680.00
29	Central	Panchet	Joypur	Joypur, Adhkata, Machantala,	Jangalmahal-85, Adhkata-64 & all others mouza against the Beats	N 23°03'12" N 22°57'54.9"	N 087°25'42" E 087°27'52.4"	MD	345	284	97,980.00
30	Central	Panchet	Bishnupur	Bishnupur-I, Chougan, Here parbat	Jamunabandh-97 & all others mouza against the Beats	N 23°03'46.62" N 23°02'35.5" N 23°04'28.9"	E087°17'58.60" E087°19'46.2" E087°22'07.6"	MD	350	284	99,400.00
31	Central	Panchet	Bankadaha	Bankadaha, peardoba	Majdiha-142 & all others mouza against the Beats	N 22°58'46.01" N 22°59.764'	E 87°21'17.11" E 87°13.291"	MD	345	284	97,980.00
32	South-West	Purulia	Ajodhya	Ajodhya, Ranga,	Ajodhya, Ranga,	N 23.214296 ⁰	E 86.115156 ⁰	MD	200	284	56,800.00
33	South-West	Purulia	Jhalda	Jhalda, Khamar, Kalma	Jhalda, Khamar, Kalma	N 23°21'52.50"	E 085°57'22.70"	MD	200	284	56,800.00
34	South-West	Purulia	Baghmundi	Baghmundi, Burda, Kalimati	Baghmundi, Burda, Kalimati	N 23.19174124 ⁰	E 86.0525888 ⁰	MD	200	284	56,800.00

SI. No.	Circle	Division	Range	Beat	Mouza	Lat (N)	Long (E)	Unit	Quantity	Rate (Rs.)	Total Financial Requirement (Rs.) (Rs.)
35	South-West	Purulia	Arsha	Arsha, Kantadih, Sirkabad	Arsha, Kantadih, Sirkabad	N 23°19'20"	E 86°09'28"	MD	120	284	34,080.00
36	South-West	Purulia	Kotshila	Simni, Nowahatu, Murguma	Simni, Nowahatu, Murguma	N 23° 24'11.49"	E 86°04'17.93"	MD	120	284	34,080.00
37	South-West	Purulia	Matha	Matha PF, Kudna, Pardih	Matha PF, Kudna, Pardih	N 23.119943°	E 86.075789°	MD	200	284	56,800.00
38	South-West	Kangsabati North	Purulia Para	Purulia-I, Purulia-II & Para	Range HQ	N-23°20'41"	E-086°21'32"	MD	100	284	28,400.00
39	South-West	Kangsabati North	Raghunathpur	Raghunathpur -I, Raghunathpur -II, Santuri & Neturia	Range HQ	N-23°32'34.45"	E-086°39'50.07"	MD	100	284	28,400.00
40	South-West	Kangsabati North	Kashipur	Kashipur, Sonathali, Gourangdi	Range HQ	N-23°26'09.4"	E-086°40'46.8"	MD	110	284	31,240.00
41	South-West	Kangsabati North	Hura	Hura, Bishpuria, Rakab, Keshargarh	Range HQ	N-23°12'69.2"	E-086°39'55.4"	MD	110	284	31,240.00
42	South-West	Kangsabati North	Puncha	Puncha, Gopalpur, Panipathar, Jambad	Range HQ	N-23°10'18.9"	E-086°39'33.4"	MD	100	284	28,400.00
43	South-West	Kangsabati South	Bandwan-1	Bandwan	Bandwan/22	22°52'42"	86°30'16"	MD	90	284	25,560.00
44	South-West	Kangsabati South	Bandwan-1	Pargora	Gangamanna/27	22°51'25"	86°28'03"	MD	90	284	25,560.00
45	South-West	Kangsabati South	Jamuna	Nanna	Latajharna	22°47'07"	86°31'13"	MD	90	284	25,560.00

Sl. No.	Circle	Division	Range	Beat	Mouza	Lat (N)	Long (E)	Unit	Quantity	Rate (Rs.)	Total Financial Requirement (Rs.) (Rs.)
46	South-West	Kangsabati South	Jamuna	Nanna	Gurpana	22°51'18"	86°29'16"	MD	90	284	25,560.00
47	South-West	Kangsabati South	Jamuna	Dhadka	Golkata	22°58'59"	86°48'001"	MD	90	284	25,560.00
48	South-West	Kangsabati South	Bandwan-II	Kunchia	Kunchia/96	22.786045	86.469146	MD	70	284	19,880.00
49	Northern	Baikunthapur	Targhera	Mechbsuty	Haskhali1	26°49'10.3"	88°37'52.2"	MD	350	284	99,400.00
50	Northern	Baikunthapur	Apalchand	Phuljhora	Apalchand 4	26°44'12.7"	88°38'48.1"	MD	350	284	99,400.00
51	Northern	Baikunthapur	Sarugarah	Adabari	Dabgram 10	26°44'28.1"	88°27'24.9"	MD	340	284	96,560.00
52	Northern	Baikunthapur	Belacoba	Batasivita	Batasivita 1B	26°41'.162"	88°33'.835"	MD	350	284	99,400.00
53	Northern	Baikunthapur	Dabgram	Farabari	Dabgram 13	26°42'32.3"	88°28'08.4"	MD	340	284	96,560.00
54	Northern	Baikunthapur	Ambari	Lalitabari	Farabari 12	26°43'83.9"	88°31'06.4"	MD	350	284	99,400.00
55	Northern	Jalpaiguri	Ramsai	Kalamati & Ramsai	Kalamati & Ramsai	N 26°42'35" N26°43'41.98"	E 088°49'57" E88°50'52.13"	MD	390	284	1,10,760.00
56	Northern	Jalpaiguri	Lataguri	Borodighi & Lataguri	Borodighi & Lataguri	N-26°7'16.5" & N-26°42' 31.5"	E-88°46' 18.11" & E-88°46' 10.3"	MD	390	284	1,10,760.00
57	Northern	Jalpaiguri	Chalsa	Sipchu & Panjhora	Sipchu & Panjhora	N-26 °95' 92.38" & N-26 ° 52' 24.7"	E-88 °84' 30.6" & E-88 °50' 14.6"	MD	390	284	1,10,760.00

SI. No.	Circle	Division	Range	Beat	Mouza	Lat (N)	Long (E)	Unit	Quantity	Rate (Rs.)	Total Financial Requirement (Rs.) (Rs.)
58	Northern	Jalpaiguri	Diana	Tollgate, Carron, Sulkapara	Tollgate, Carron, Sulkapara	N-26°51' 33.9" , N-2 °51' 1.63"	E-89°0' 08.9" E-88°4' 54.83"	MD	390	284	1,10,760.00
59	Northern	Jalpaiguri	Moraghat	Sonakhali, Gosaihat, Khuntimari, Totapara	Sonakhali, Gosaihat, Khuntimari, Totapara	26°37'56.50"N N-26 °40' 6.82" N-26 °43' 18.15" N-26 °46' 34.74"	89°01'12.10"E E-88 °59' 43.68" E-88 °58' 29.19" E-88 °58' 58.54"	MD	390	284	1,10,760.00
60	Northern	Jalpaiguri	Nathua	Nathua	Nathua	N-26 °43'5.52"	E-88 °54' 11.83"	MD	390	284	1,10,760.00
61	Northern	Jalpaiguri	Banarhat	Rehti & kalapani	Rehti & kalapani	N-26 °46' 44" N-26 °48' 52"	E-89 °6' 48" E-89 °6' 25"	MD	390	284	1,10,760.00
62	Northern	Jalpaiguri	Dalgaon	Dalgaon, Dalmore, bandapani	Dalgaon, Dalmore, bandapani	26.719913N 26.744525N 26.7882° N	89.133859E 89.154528E 89.1277° E	MD	390	284	1,10,760.00
63	Western	Kharagpur	All Range	All Beat	All Mouza	22°18'35.60"	87°17'35.04"	MD	2080	284	5,90,720.00
64	Western	Jhargram	Jhargram	Range HQ	Under Jurisdiction of Jhargram Range	22°27'37.57"	86°56'58.76"	MD	500	284	1,42,000.00
65	Western	Jhargram	Manikpara	Range HQ	Under Jurisdiction of Manikpara Range	22°21'49.02"	87°07'19.84"	MD	300	284	85,200.00
66	Western	Jhargram	Lodhasuli	Range HQ	Under Jurisdiction of Lodhasuli Range	22°20'07.00"	87°02'47.56"	MD	220	284	62,480.00

SI. No.	Circle	Division	Range	Beat	Mouza	Lat (N)	Long (E)	Unit	Quantity	Rate (Rs.)	Total Financial Requirement (Rs.) (Rs.)
67	Western	Jhargram	Gopiballavpur	Range HQ	Under Jurisdiction of Gopiballavpur Range	22°11'38"	86°55'29"	MD	200	284	56,800.00
68	Western	Jhargram	Hatibari	Range HQ	Under Jurisdiction of Hatibari Range	22°21'30.35"	86°72'91.72"	MD	100	284	28,400.00
69	Western	Jhargram	Jamboni	Range HQ	Under Jurisdiction of Jamboni Range	22°26'58.14"	86°54'13.33"	MD	200	284	56,800.00
70	Western	Jhargram	Parihati	Range HQ	Under Jurisdiction of Parihati Range	22°31'23.43"	86°50'36.40"	MD	200	284	56,800.00
71	Western	Jhargram	Silda	Range HQ	Under Jurisdiction of Silda Range	22°57'14.19"	86°92'56.31"	MD	100	284	28,400.00
72	Western	Jhargram	Belpahari	Range HQ	Under Jurisdiction of Belpahari Range	22°62'97.65"	86°76'97.6"	MD	500	284	1,42,000.00
73	Western	Jhargram	Banspahari	Range HQ	Under Jurisdiction of Banspahari Range	22°47'21.37"	86°38'25.67"	MD	100	284	28,400.00
74	Western	Jhargram	Bhulaveda	Range HQ	Under Jurisdiction of Bhulaveda Range	22°69'43.41"	86°70'02.53"	MD	200	284	56,800.00
75	Western	Jhargram	Gidhni	Range HQ	Under Jurisdiction of Gidhni Range	22°29'34"	86°50'46"	MD	500	284	1,42,000.00

Sl. No.	Circle	Division	Range	Beat	Mouza	Lat (N)	Long (E)	Unit	Quantity	Rate (Rs.)	Total Financial Requirement (Rs.) (Rs.)
76	Western	Medinipur	All Range	All Beat	All Mouza	22°25'54.79"	87°19'08.11"	MD	3120	284	8,86,080.00
77	Hill	Kurseong	Bagdogra	Bengdubi	Central	26°43'14.60"	088°18'16"	MD	1000	284	2,84,000.00
78	Hill	Kurseong	Tukrijhar	Tukrijhar	Tukrijhar	26°40'13.88"	088°11'39.84"	MD	1000	284	2,84,000.00
79	Hill	Kurseong	Panighatta	Kolabari	Kolabari	26°44'12.14"	088°12'37.55"	MD	620	284	1,76,080.00
80	Hill	Kurseong	Bamanpokhari	Bamanpokhari	Bamanpokhari	26°48'63"	088°16'49.81"	MD	500	284	1,42,000.00
81	Hill	Kalimpong	Noam	Ghish	Eastnar	26.97271	88.63046	MD	200	284	56,800.00
82	Hill	Kalimpong	Neora	Burikhola	Burikhola	26°56'08.2"	88°45'18.7"	MD	320	284	90,880.00
83	Hill	Kalimpong	Jajdhaka	Kumani	Kumani 7 to 8	26°57'55"	88°52'07"	MD	200	284	56,800.00
84	Hill	Kalimpong	Chel	Mongpong	MP-7 to MP-9	26° 52'52.9"	88 °29'26.7"	MD	320	284	90,880.00
85	Wildlife North	Gorumara WL	Ramsai Mobile, Binnaguri Squad, Khunia Squad, Mal Squad	All Beat	All Comptt.	26°43'38.25"N 26°44'44.30"N 26°52'17.25"N 26°51'23.36"N	88°50'51.49"E 89° 3'14.89"E 88°52'13.16"E 88°44'40.37"E	MD	1040	284	2,95,360.00
86	Wildlife North	Jaldapara WL	All Ranges	All Beats	All Comptt.	26°19'31.49"	89°28'03.82"	MD	1040	284	2,95,360.00

Sl. No.	Circle	Division	Range	Beat	Mouza	Lat (N)	Long (E)	Unit	Quantity	Rate (Rs.)	Total Financial Requirement (Rs.) (Rs.)
87	BTR	BTR East	Hatipota	Hatipota	All Comptt.	N26°40'42''	E89°41'57''	MD	50	284	14,200.00
88	BTR	BTR East	Hatipota	Chunia	All Comptt.	N26°39'33''	E89°40'26''	MD	50	284	14,200.00
89	BTR	BTR East	Bholka	1.Ghoramara	SBH-2b, SBH-1	N26°32'53.5''	E089°49'14.9''	MD	25	284	7,100.00
90	BTR	BTR East	Bholka	2.Barobisha	SBH-2b, SBH-2	N26°49'60.21''	E089°83'86.54''	MD	20	284	5,680.00
91	BTR	BTR East	Bholka	3.Chengmari	SBH-2b, SBH-3	N26°58'73.08''	E089°85'61.81''	MD	25	284	7,100.00
92	BTR	BTR East	Bholka	4.Balapara	SBH-2b, SBH-4	N26°55'42.85''	E089°86'19.86''	MD	25	284	7,100.00
93	BTR	BTR East	Kumargram	1.New lands	All Comptt.	N26°40'52.08''	E89°47'57.56''	MD	25	284	7,100.00
94	BTR	BTR East	Kumargram	2.Kumargram	All Comptt.	N26°41'32.92''	E89°50'33.44''	MD	25	284	7,100.00
95	BTR	BTR East	Kumargram	3.Sankosh.	All Comptt.	N26°40'12.60''	E89°51'17.45''	MD	25	284	7,100.00
96	BTR	BTR East	North Rydak	Kartick	Rydak Mauza	N26° 38' 31.1''	E 89 43' 21.2''	MD	30	284	8,520.00
97	BTR	BTR East	North Rydak	Mainabari	Comp- NR-01	N26° 40' 12''	E 89 45' 07''	MD	30	284	8,520.00
98	BTR	BTR East	North Rydak	Tiamari	Comp- SR-02	N26°36' 20''	E 89°45 56''	MD	30	284	8,520.00

Sl. No.	Circle	Division	Range	Beat	Mouza	Lat (N)	Long (E)	Unit	Quantity	Rate (Rs.)	Total Financial Requirement (Rs.) (Rs.)
99	BTR	BTR East	South Rydak	South Rydak	Comp- SR-01	N26°34' 08.56"	E 89°45' 18.46"	MD	30	284	8,520.00
100	BTR	BTR East	South Rydak	Chipra	Comp-SR-07	N26°32' 12.57"	E 89 44' 00.49"	MD	30	284	8,520.00
101	BTR	BTR East	South Rydak	Marakhata	Comp-MKT-01	N26° 30' 56"	E 89 43' 55.1"	MD	30	284	8,520.00
102	BTR	BTR East	South Rydak	Narathali	Comp- NRT-02	N26° 30' 09.3"	E89 44' 03.9"	MD	30	284	8,520.00
103	BTR	BTR East	Jainti	North Jainty	All Comprt	26°41'55.20"	89°36'33.10"	MD	10	284	2,840.00
104	BTR	BTR East	Jainti	South Jainty	All Comprt	26°37'42.00"	89°40'8.60"	MD	10	284	2,840.00
105	BTR	BTR East	Jainti	Phaskhawa	All Comprt	26°41'55.20"	89°36'33.10"	MD	10	284	2,840.00
106	BTR	BTR East	Jainti	Bhutiabasti	All Comprt	26°41'55.20"	89°36'33.10"	MD	10	284	2,840.00
107	BTR	BTR West	HTG	BHUTRI	All Comprt	26°41'24.9"	089°24'02.9"	MD	21	284	5,964.00
108	BTR	BTR West	HTG	RANGAMAT I	All Comprt	26°11'21.1"	089°21'12.1"	MD	21	284	5,964.00
109	BTR	BTR West	HTG	BHARNABARI	All Comprt	26°31'02.2"	89°31'13.0"	MD	25	284	7,100.00
110	BTR	BTR West	HTG	GUDAMBRI	All Comprt	26°21'12.2"	89°21'11.0"	MD	21	284	5,964.00

Sl. No.	Circle	Division	Range	Beat	Mouza	Lat (N)	Long (E)	Unit	Quantity	Rate (Rs.)	Total Financial Requirement (Rs.) (Rs.)
111	BTR	BTR West	PANA	PANA	All Comprt	26°46'08.3"	89°28'13.8"	MD	21	284	5,964.00
112	BTR	BTR West	PANA	GANGUTIA	All Comprt	26°42'05.7"	89°30'51.6"	MD	21	284	5,964.00
113	BTR	BTR West	PANA	ADMA	All Comprt	26°45'58.1"	89°30'36.2"	MD	21	284	5,964.00
114	BTR	BTR West	PANA	RAIMATAN G	All Comprt	26°45'55.2"	89°30'36.9"	MD	21	284	5,964.00
115	BTR	BTR West	NMT	E.NMT	All Comprt	26°39'07.0"	89°26'15.0"	MD	21	284	5,964.00
116	BTR	BTR West	NMT	W.NMT	All Comprt	26°31'17.2"	89°21'05.2"	MD	21	284	5,964.00
117	BTR	BTR West	NMT	W.PORO	All Comprt	26°29'02.0"	89°21'25.3"	MD	21	284	5,964.00
118	BTR	BTR West	EDPO	SRVK	All Comprt	26°37'04.9"	89°31'39.8"	MD	21	284	5,964.00
119	BTR	BTR West	EDPO	CHEKO	All Comprt	26°32'57.6"	89°33'09.1"	MD	21	284	5,964.00
120	BTR	BTR West	EDPO	DAMANPUR	All Comprt	26°33'19.3"	89°31'58.6"	MD	21	284	5,964.00
121	BTR	BTR West	WDPO	PORO EAST	All Comprt	26°33'38.2"	89°31'23.6"	MD	21	284	5,964.00
122	BTR	BTR West	WDPO	EAST GARAM	All Comprt	26°32'28.2"	89°30'22.6"	MD	21	284	5,964.00

SI. No.	Circle	Division	Range	Beat	Mouza	Lat (N)	Long (E)	Unit	Quantity	Rate (Rs.)	Total Financial Requirement (Rs.) (Rs.)
123	BTR	BTR West	WDPO	WEST GARAM	All Comprt	26°31'20.9"	89°31'21.5"	MD	21	284	5,964.00
124	BTR	BTR West	WRVK	WRVK	All Comprt	26°37'06.5"	89°31'35.3"	MD	21	284	5,964.00
125	BTR	BTR West	WRVK	NRVK	All Comprt	26°37'06.5"	89°31'35.3"	MD	21	284	5,964.00
126	BTR	BTR West	WRVK	CRVK	All Comprt	26°37'06.5"	89°31'35.3"	MD	21	284	5,964.00
127	BTR	BTR West	WRVK	DIMA	All Comprt	26°37'46.9"	89°31'00.7"	MD	21	284	5,964.00
128	BTR	BTR West	ERVK	GADADHAR	All Comprt	26°33'34.9"	89°36'50.0"	MD	25	284	7,100.00
129	BTR	BTR West	ERVK	S. PANBARI	All Comprt	26°32'14.2"	89°33'35.21"	MD	25	284	7,100.00
130	BTR	BTR West	ERVK	N. PANBARI	All Comprt	26°30'03.9"	89°32'15.11"	MD	25	284	7,100.00
Grand Total									29640		84,17,760.00

Erection of Energised fencing for the year 2023-24

Sl. No.	Circle	Division	Range	Beat	Mouza	Lat (N)	Long (E)	Unit	Quantity	Rate (Rs.)	Amount (Rs.)
1	South-East	Burdwan	Guskara	Pratappur	Amarargarh	23°25'28.30"	87°34'46.60"	KM	2	4,00,000.00	8,00,000.00
2	South-East	Burdwan	Guskara	Bhalki	Dombandhi	23°26'30.20"	87°36'21.00"	KM	1	4,00,000.00	4,00,000.00
3	South-West	Purulia	Jhalda	Khamar	Khamar	N 23°27'19.07"	E 085°55'05.06"	km	3	4,00,000.00	12,00,000.00
4	Northern	Baikunthapur	Sarugarah	Sarugarah HQ	DG-12	26°44'45.4"	88°27'45.5"	KM	1	4,00,000.00	4,00,000.00
5	Northern	Baikunthapur	Belacoba	Gourikone	Jungal Mohal	26°39'25.5"	88°37'13.5"	KM	1	4,00,000.00	4,00,000.00
6	Northern	Jalpaiguri	Chalsa	Nagrakata	Khasbusti JFMC	N 26°52'13.1" N 26°51'36"	E 88°53'40.7" E 88°54'8"	KM	3	4,00,000.00	12,00,000.00
7	Western	Jhargram	Jhargram	Bandarbhola	Jharageria mouza to Jualbhanga mouza	22°28'30.45"	86°58'46.31"	KM	5	4,00,000.00	20,00,000.00
8	Hill	Kurseong	Panighatta	Kolabari	Kolabari	26°44'12.14"	088°12'37.55"	KM	4	4,00,000.00	16,00,000.00
9	Wildlife North	Jaldapara WL	CP	Mendabari	MB-2	26°36'45.86"N,	89°23'58.35"E	KM	2	4,00,000.00	8,00,000.00
10	Wildlife North	Jaldapara WL	KB	Mantaram	BD-4	26°39'12.17"N,	89°22'58.89"E	KM	2	4,00,000.00	8,00,000.00
Grand Total									24		96,00,000.00

Digging Elephant Proof Trenches for the year 2023-24

Sl. No.	Circle	Division	Range	Beat	Monza	Lat (N)	Long (E)	Unit	Quantity	Rate (Rs.)	Amount (Rs.)
1	South East	Burdwan	Guskara	Pratappur	Amarargarh	23°25'28.30"	87°34'46.60"	KM	2	4,00,000.00	8,00,000.00
2	Central	Panchet	Joypur	Machantala	Jangalmahal-85	N23 ⁰ 05' 04.32" N23 ⁰ 04' 51.51" N23 ⁰ 04' 05.77"	E87 ⁰ 22' 35.13" E87 ⁰ 23' 23.18" E87 ⁰ 23' 31.98"	kM	2	4,00,000.00	8,00,000.00
3	South-West	Kangsabati South	Bandwan-1	Pargora	Sirka/92	22°50'40"	86°26'09"	KM	1.5	4,00,000.00	6,00,000.00
4	South-West	Kangsabati South	ManbazarII	Jamtoria	Belgoria	22.872626	86.6974	KM	1	4,00,000.00	4,00,000.00
5	Western	Kharagpur	Kalaikunda	Kalaikunda	Duarkhol	22°19'25.5"	87°11'45.9"	KM	1.5	4,00,000.00	6,00,000.00
6	Western	Kharagpur	Chandabila	Chandabila	Tapoban	22.118367	87.042589	KM	2	4,00,000.00	8,00,000.00
7	Western	Jhargram	Jhargram	Jhargram	under jurisdiction of Jhargram Range	22°27'37.57"	86°56'58.76"	KM	3	4,00,000.00	12,00,000.00
8	Western	Medinipur	Pirakata	Bhimsole	Bhangabandh	N-22°31'25".1	E-087°11'16".4	KM	1	400000.00	4,00,000.00
9	Western	Medinipur	Pirakata	Bhimsole	Pathri	N-22°30'49.5"	E-087°09'32.3"	KM	1	400000.00	4,00,000.00
Grand Total									15		60,00,000.00

Hiring of Vehicle including POL for the year 2023-24

Sl. No.	Circle	Division	Range	Beat	Mouza	Lat (N)	Long (E)	Unit	Quantity	Rate (Rs.)	Amount (Rs.)
1	South-East	Burdwan	Burdwan	Burdwan	Sillaghat	23°17'54.16"	87°33'48.48"	NO	20	3,500.00	70,000.00
2	South-East	Burdwan	Burdwan	Burdwan	Gohogram	23°15'10.50"	87°37'47.09"	NO	10	3,500.00	35,000.00
3	South-East	Burdwan	Guskara	Bhalki	Bhalki	23°30'34.30"	87°34'41.40"	NO	3	3,500.00	10,500.00
4	South-East	Burdwan	Guskara	Bhalki	Dombandhi	23°26' 30.20"	87°36'21.00"	NO	3	3,500.00	10,500.00
5	South-East	Burdwan	Guskara	Bhalki	Samantapara	23°28'14.00"	87°40'15.50"	NO	3	3,500.00	10,500.00
6	South-East	Burdwan	Guskara	Bhalki	Jadavganj	23°28'06.01"	87°40'18.30"	NO	3	3,500.00	10,500.00
7	South-East	Burdwan	Guskara	Pratappur	Radhaballavpur	23°28'14.52"	87°34'46.25"	NO	3	3,500.00	10,500.00
8	South-East	Burdwan	Guskara	Pratappur	Bahamanpur	23°28'10.04"	87°40'22.47"	NO	3	3,500.00	10,500.00
9	South-East	Burdwan	Guskara	Pratappur	Ramharipur	23°28'12.30"	87°34'48.25"	NO	3	3,500.00	10,500.00
10	South-East	Burdwan	Guskara	Pratappur	Pratappur	23°25'28.30"	87°34'47.50"	NO	3	3,500.00	10,500.00
11	South-East	Burdwan	Guskara	Pratappur	Amarargarh	23°28'14.46"	87°40'37.25"	NO	3	3,500.00	10,500.00
12	South-East	Burdwan	Guskara	Pratappur	Panchamahali	23°26'31.00"	87°33'42.00"	NO	3	3,500.00	10,500.00
13	South-East	Burdwan	Panagarh	Aduria	Aduria	23°33'51.80"	87°31'34.40"	NO	4	3,500.00	14,000.00
14	South-East	Burdwan	Panagarh	Kasba	Kasba	23°20'40.20"	87°30'40.30"	NO	4	3,500.00	14,000.00
15	South-East	Burdwan	Panagarh	Khandari	Khandari	23°27'01.50"	87°32'41.50"	NO	4	3,500.00	14,000.00

Sl. No.	Circle	Division	Range	Beat	Mouza	Lat (N)	Long (E)	Unit	Quantity	Rate (Rs.)	Amount (Rs.)
16	South-East	Burdwan	Panagarh	Sonai	Sonai	23°30'82.00"	87°29'00.81"	NO	4	3,500.00	14,000.00
17	South-East	Burdwan	Panagarh	Kanksa	Kanksa	23°28'15.20"	87°27'24.40"	NO	4	3,500.00	14,000.00
18	South-East	Burdwan	Durgapur	All beat	All Mouza	23°30'20.57"	87°21'10.99"	NO	20	3,500.00	70,000.00
19	South-East	Birbhum	All Ranges	All beat	All Mouza	N 23°32'31" to N 24°35'02"	E 87°06'12" to E 88°01'22"	No.	50	3,500.00	1,75,000.00
20	South-East	Durgapur	Ukhra	Tilabani	Ramprasadpur	N 23°33'56.3"	E 87°12'44"	No.	15	3,500.00	52,500.00
21	South-East	Durgapur	Asansol (T)	Mangalpur	Napur	N 23°35'00"	E 87°08'23"	No.	15	3,500.00	52,500.00
22	South-East	Durgapur	Asansol (T)	Mangalpur	Madanpur	N 23°34'06"	E 87°09'55"	No.			
23	South-East	Durgapur	Durgapur SF	Durgapur SF	Srirampur	N 23°33'482"	E 87°12'552"	No.	20	3,500.00	70,000.00
24	Central	Bankura (North)	All Ranges	All beat	All Mouza	23°14'01.43"	87°03'47.15"	No.	150	3,500.00	5,25,000.00
25	Central	Bankura (South)	All Ranges	All beat	All Mouza	23°14'01.43"	87°03'47.15"	No.	50	3,500.00	1,75,000.00
26	Central	Panchet	Joypur	Joypur, Adhkata, Machantala,	Jangalmahal-85, Adhkata-64 & all others mouza against the Beats	N 23°03'12" N 22°57'54.9"	N 087°25'42" E 087°27'52.4"	No	10	3,500.00	35,000.00
27	Central	Panchet	Bishnupur	Bishnupur-I, Chougan, Herparbat	Jamunabandh-97 & all others mouza against the Beats	N 23°03'46.62" N 23°02'35.5" N 23°04'28.9"	E 087°17'58.60" E 087°19'46.2" E 087°22'07.6"	No	10	3,500.00	35,000.00
28	Central	Panchet	Bankadaha	Bankadaha, peardoba	Majdiha-142 & all others mouza against the Beats	N 22°58'46.01" N 22°59.764'	E 87°21'17.11" E 87°13.291"	No	10	3,500.00	35,000.00
29	Central	Panchet	Onda	Onda, Chhagulia, Chingani	Kostia-186, Chak Krishnasingpur-166 & all oteh's mouza against the Beats	N 23°08'00.0" N 23°03'52.47"	E 87°12'48.8" E 87°08'54.38"	No	10	3,500.00	35,000.00

Sl. No.	Circle	Division	Range	Beat	Mouza	Lat (N)	Long (E)	Unit	Quantity	Rate (Rs.)	Amount (Rs.)
30	Central	Panchet	Taldangra	Taldangra, Asna	Chenchuria-70 & all others mouza against the Beats	N 23°01'25.2" N 23° 02'29.5"	E 87°05'59.0" E 87°23'28.5"	No	10	3,500.00	35,000.00
31	South-West	Purulia	Ajodhya	Ajodhya, Ranga,	Ajodhya, Ranga,	N 23.214296 ⁰	E 86.115156 ⁰	no	10	3,500.00	35,000.00
32	South-West	Purulia	Balarampur	Balarampur, Bersa, Ghatbera	Balarampur, Bersa, Ghatbera	N 23°04.483'	E 086°13.091'	no	10	3,500.00	35,000.00
33	South-West	Purulia	Jhalda	Jhalda, Khamar, Kalma	Jhalda, Khamar, Kalma	N 23°21'52.50"	E 085°57'22.70"	no	10	3,500.00	35,000.00
34	South-West	Purulia	Baghmundi	Baghmundi, Burda, Kalimati	Baghmundi, Burda, Kalimati	N 23.19174124 ⁰	E 86.0525888 ⁰	no	10	3,500.00	35,000.00
35	South-West	Purulia	Joypur	Joypur, Talmu, Bangidiri	Joypur, Talmu, Bangidiri	N 23°24.975'	E 086°09.168'	no	10	3,500.00	35,000.00
36	South-West	Purulia	Arsha	Arsha, Kantadih, Sirkabad	Arsha, Kantadih, Sirkabad	N 23°19'20"	E 86°09'28"	no	10	3,500.00	35,000.00
37	South-West	Purulia	Kotshila	Simni, Nowahatu, Murguma	Simni, Nowahatu, Murguma	N 23° 24'11.49"	E 86°04'17.93"	no	10	3,500.00	35,000.00
38	South-West	Purulia	Matha	Matha PF, Kudna, Pardih	Matha PF, Kudna, Pardih	N 23.119943°	E 86.075789°	no	10	3,500.00	35,000.00
39	South-West	Purulia	AFR	HQ	PURULIA	N 23°19'54"	E 86°21'34"	no	20	3,500.00	70,000.00
40	South-West	Kangsabati North	Purulia Para	Purulia-I, Purulia-II & Para	Range HQ	N-23°20'41"	E-086°21'32"	no	10	3,500.00	35,000.00
41	South-West	Kangsabati North	Raghunathpur	Raghunathpur-I, Raghunathpur-II, Santuri & Neturia	Range HQ	N-23°32'34.45"	E-086°39'50.07"	no	10	3,500.00	35,000.00
42	South-West	Kangsabati North	Kashipur	Kashipur, Sonathali, Gourangdi	Range HQ	N-23°26'09.4"	E-086°40'46.8"	no	10	3,500.00	35,000.00
43	South-West	Kangsabati North	Hura	Hura, Bishpuria, Rakab, Keshargarh	Range HQ	N-23°12'69.2"	E-086°39'55.4"	no	10	3,500.00	35,000.00

Sl. No.	Circle	Division	Range	Beat	Mouza	Lat (N)	Long (E)	Unit	Quantity	Rate (Rs.)	Amount (Rs.)
44	South-West	Kangsabati North	Puncha	Puncha, Gopalpur, Panipathar, Jambad	Range HQ	N-23°10'18.9"	E-086°39'33.4"	no	10	3,500.00	35,000.00
45	South-West	Kangsabati South	All Range	All Beat	All Mouza	N 22°58'59"	E 86°48'001"	No	50	3,500.00	1,75,000.00
46	Northern	Baikunthapur	Targhera	Targhera	Haskhali 1	26°49'10.3"	88°37'52.2"	No	16	3,500.00	56,000.00
47	Northern	Baikunthapur	Apalchand	Kathambari	Apalchand 4	26°44'12.7"	88°38'48.1"	No	16	3,500.00	56,000.00
48	Northern	Baikunthapur	Sarugarah	Sarugarah HQ	Dabgram 10	26°44'28.1"	88°27'24.9"	No	16	3,500.00	56,000.00
49	Northern	Baikunthapur	Belacoba	Batasivita	Batasivita 3	26°38'58.46"	88°35'13.22"	No	20	3,500.00	70,000.00
50	Northern	Baikunthapur	Dabgram	Dabgram	Dabgram 13	26°42'32.3"	88°28'08.4"	No	16	3,500.00	56,000.00
51	Northern	Baikunthapur	Ambari	Lalitabari	Simulguri 3	26°41'25.1"	88°32'20.8"	No	16	3,500.00	56,000.00
52	Northern	Jalpaiguri	Ramsai	HQ	HQ	26°43'42"N	088°50'52"E	No	25	3,500.00	87,500.00
53	Northern	Jalpaiguri	Lataguri	HQ	HQ	26°45'19.74"N	88°46'32.19"E	No	25	3,500.00	87,500.00
54	Northern	Jalpaiguri	Chalsa	HQ	HQ	26°52'50"N	88°47'54"E	No	25	3,500.00	87,500.00
55	Northern	Jalpaiguri	Diana	HQ	HQ	26°48' 1.50"N	88 °54' 49.60"E	No	25	3,500.00	87,500.00
56	Northern	Jalpaiguri	Moraghat	HQ	HQ	26°41'59.15"N	89° 1'28.41"E	No	25	3,500.00	87,500.00
57	Northern	Jalpaiguri	Nathua	HQ	HQ	26°43'5.57"N	88°54'11.83"E	No	25	3,500.00	87,500.00
58	Northern	Jalpaiguri	Banarhat	HQ	HQ	26°47'24"N	89°06'34"E	No	25	3,500.00	87,500.00

Sl. No.	Circle	Division	Range	Beat	Mouza	Lat (N)	Long (E)	Unit	Quantity	Rate (Rs.)	Amount (Rs.)
59	Northern	Jalpaiguri	Dalgaon	HQ	HQ	26.744525N	89.154528E	No	25	3,500.00	87,500.00
60	Western	Kharagpur	All Range	All Beat	All Mouza	22°18'35.60"	87°17'35.04"	No	100	3,500.00	3,50,000.00
61	Western	Jhargram	Jhargram	Range HQ	Under Jurisdiction of Jhargram Range	22°27'37.57"	86°56'58.76"	No.	30	3500	1,05,000.00
62	Western	Jhargram	Manikpara	Range HQ	Under Jurisdiction of Manikpara Range	22°21'49.02"	87°07'19.84"	No.	20	3500	70,000.00
63	Western	Jhargram	Lodhasuli	Range HQ	Under Jurisdiction of Lodhasuli Range	22°20'07.00"	87°02'47.56"	No.	20	3500	70,000.00
64	Western	Jhargram	Gopiballavpur	Range HQ	Under Jurisdiction of Gopiballavpur Range	22°11'38"	86°55'29"	No.	10	3500	35,000.00
65	Western	Jhargram	Hatibari	Range HQ	Under Jurisdiction of Hatibari Range	22°21'30.35"	86°72'91.72"	No.	10	3500	35,000.00
66	Western	Jhargram	Jamboni	Range HQ	Under Jurisdiction of Jamboni Range	22°26'58.14"	86°54'13.33"	No.	10	3500	35,000.00
67	Western	Jhargram	Parihati	Range HQ	Under Jurisdiction of Parihati Range	22°31'23.43"	86°50'36.40"	No.	10	3500	35,000.00
68	Western	Jhargram	Silda	Range HQ	Under Jurisdiction of Silda Range	22°57'14.19"	86°92'56.31"	No.	10	3500	35,000.00
69	Western	Jhargram	Belpahari	Range HQ	Under Jurisdiction of Belpahari Range	22°62'97.65"	86°76'97.6"	No.	30	3500	1,05,000.00
70	Western	Jhargram	Banspahari	Range HQ	Under Jurisdiction of Banspahari Range	22°47'21.37"	86°38'25.67"	No.	15	3500	52,500.00
71	Western	Jhargram	Bhulaveda	Range HQ	Under Jurisdiction of Bhulaveda Range	22°69'43.41"	86°70'02.53"	No.	15	3500	52,500.00
72	Western	Jhargram	Gidhni	Range HQ	Under Jurisdiction of Gidhni Range	22°29'34"	86°50'46"	No.	20	3500	70,000.00
73	Western	Medinipur	All Range	All Beat	All Mouza	22°25'54.79"	87°19'08.11"	No.	200	3500	7,00,000.00

Sl. No.	Circle	Division	Range	Beat	Mouza	Lat (N)	Long (E)	Unit	Quantity	Rate (Rs.)	Amount (Rs.)
74	Hill	Kurseong	Bagdogra	Bengdubi	Central	26°40'13.88"	088°11'39.84"	No.	50	3500	1,75,000.00
75	Hill	Kurseong	Tukrijhar	Tukrijhar	Tukrijhar	26°43'14.60"	088°18'16"	No.	50	3500	1,75,000.00
76	Hill	Kurseong	Panighatta	Kolabari	Kolabari	26°44'12.14"	088°12'37.55"	No.	50	3500	1,75,000.00
77	Hill	Kurseong	Bamanpokhar	Bamanpokhar	Bamanpokhari	26°48'63"	088°16'49.81"	No.	50	3500	1,75,000.00
78	Hill	Kalimpong	Neora	Gorubathan	Mal	26°56'28.1"	88°40'31.0"	No.	30	3500	1,05,000.00
79	Hill	Kalimpong	Noam	Noam	Noam	26°59'05"	88°51'07"	No.	20	3500	70,000.00
80	Hill	Kalimpong	Chel	Mangpong	Mongpong	26° 52'52.9"	88 °29'26.7	No.	20	3500	70,000.00
81	Hill	Kalimpong	Jaldhaka	Kumani	Kumani	26°59'17"	88°51'49"	No.	30	3500	1,05,000.00
82	Wildlife North	Gorumara WL	All Ranges	All Beat	All Comptt.	26°52'47.88"N 26°43'32.88"N 26°59'30.6"N 27°05'13.22"N	88°47'46.80"E 88°46'28.52"E 088°48'33.4"E 88°39'26.76"E	No.	100	3500	3,50,000.00
83	Wildlife North	Jaldapara WL	All Ranges	All Beat	All Comptt.	26°19'31.49"	89°28'03.82"	No.	100	3500	3,50,000.00
84	BTR	BTR East	Hatipota	All beat	All compartment	N26°40'42''	E89°41'57''	No.	50	3500	1,75,000.00
85	BTR	BTR East	Kumargram	All beat	All compartment	N26°41'32.92''	E89°50'33.44''	No.	50	3500	1,75,000.00
86	BTR	BTR West	AFR	HQ	HQ	26°30'10.6"	089°31'46.0"	No.	20	3500	70,000.00
87	BTR	BTR West	ERVK	HQ	HQ	26° 33'46.3"	089°36'53.3"	No.	10	3500	35,000.00

Sl. No.	Circle	Division	Range	Beat	Mouza	Lat (N)	Long (E)	Unit	Quantity	Rate (Rs.)	Amount (Rs.)
88	BTR	BTR West	WLMSQ-1	HQ	HQ	26 ^o 33'24.8"	089 ^o 31'58.0"	No.	35	3500	1,22,500.00
89	BTR	BTR West	WLMSQ-2	HQ	HQ	26 ^o 41'19.6"	089 ^o 24'29.9"	No.	35	3500	1,22,500.00
Grand Total									2150		75,25,000.00

Installation of Solar Light to reduce Human- Elephant Conflict for the year 2023-24

Sl. No.	Circle	Division	Range	Beat	Mouza	Lat (N)	Long (E)	Unit	Quantity	Rate (Rs.)	Amount (Rs.)
1	South-East	Burdwan	Burdwan	Burdwan	Sillaghat	N23°17'54.16"	E 87°33'48.48"	NO	1	40,000.00	40,000.00
2	South-East	Burdwan	Panagarh	Kasba	Sodhpur Ghat	N 23°10'52.57"	E 87°55'37.73"	NO	1	40,000.00	40,000.00
3	South-East	Burdwan	Durgapur	Molandighi	Akandara	N 23°33'46.71"	E 87°23'49.49"	NO	1	40,000.00	40,000.00
4	South-East	Durgapur	Asansol T	Mangalpur	Nupur	N 23°34'50.68"	E87°08'28.44"	NO	1	40,000.00	40,000.00
5	South-East	Durgapur	Durgapur SF	Durgapur SF	Srirampur	N 23°33'283"	E 87°12'911"	NO	1	40,000.00	40,000.00
6	South-East	Durgapur	Durgapur SF	Durgapur SF	Birbhanpur	N 23°29'174"	E 87°17'929"	NO	1	40,000.00	40,000.00
7	Central	Bankura (North)	Barjora	Sangrampur	Saragara	N 23°21'19.30"	E 087°14'30.76"	No	1	40,000.00	40,000.00

8	Central	Bankura (North)	Barjora	Sangrampur	Saragara	N 23°21'16.61"	E 087°14'33.17"	No	1	40,000.00	40,000.00
9	Central	Bankura (North)	Barjora	Sangrampur	Saragara	N 23°21'15.80"	E 087°14'34.11"	No	1	40,000.00	40,000.00
10	Central	Bankura (North)	Barjora	Sangrampur	Gobindapur	N 23°20'36.27"	E 087°16'15.60"	No	1	40,000.00	40,000.00
11	Central	Bankura (North)	Barjora	Sangrampur	Belut (Kanai Village)	N 23°19'25.54"	E 087°18'07.11"	No	1	40,000.00	40,000.00
12	Central	Bankura (North)	Barjora	Sangrampur	Belut (Kanai Village)	N 23°19'37.39"	E 087°18'11.13"	No	1	40,000.00	40,000.00
13	Central	Bankura (North)	Beliatore	Brindabanpur	Nityanandapur	N 23°18'23.9"	E 87°18'42.6"	No	1	40,000.00	40,000.00
14	Central	Bankura (North)	Beliatore	Brindabanpur	Saulia	N 23°17'12.8"	E 87°18'55.1"	No	1	40,000.00	40,000.00
15	Central	Bankura (North)	Patrasayer	Kushadwip	Goaladanga	N-23°10'05.6"	E-87°24'52.9"	No	1	40,000.00	40,000.00

16	Central	Bankura (North)	Patrasayer	Kushadwip	Goaladanga	N-23°10'06.0"	E-87°24'53.3"	No	1	40,000.00	40,000.00
17	Central	Bankura (North)	Patrasayer	Kushadwip	Nikunjapur	N-23°10'32.3"	E-87°24'40.2"	No	1	40,000.00	40,000.00
18	Central	Bankura (North)	Patrasayer	Kushadwip	Natungram	N-23°11'40.9"	E-87°25'04.6"	No	1	40,000.00	40,000.00
19	Central	Bankura (North)	Patrasayer	Kushadwip	Satgaccha	N-23°10'34.3"	E-87°25'16.1"	No	1	40,000.00	40,000.00
20	Central	Bankura (North)	Patrasayer	Kushadwip	Satgaccha	N-23°09'49.9"	E-87°25'36.4"	No	1	40,000.00	40,000.00
21	Central	Bankura (North)	Sonamukhi	Manikbazar	Gopinathpur	N-23°13'05.48"	E-87°25' 20.42"	No	1	40,000.00	40,000.00
22	Central	Bankura (North)	Sonamukhi	Indkata	Chakdhabakur a	N-23°13'55.21"	E-87°27'07.62"	No	1	40,000.00	40,000.00
23	Central	Bankura (North)	Sonamukhi	Indkata	Dhansimla	N-23°14'41.23"	E-87°27'18.51"	No	1	40,000.00	40,000.00

24	Central	Bankura (North)	Sonamukhi	Hamirhati	Bhula	N-23°15' 50"	E-87°21'0.4"	No	1	40,000.00	40,000.00
25	Central	Bankura (South)	Sarenga	Sarenga	Kuldiha	N 22°46'20.46"	E 87°01'19.84"	No	1	40,000.00	40,000.00
26	Central	Bankura (South)	Sarenga	Dubrajpur	Krishnabati	N 22°52'30.14"	E 87°07'37.81"	No	1	40,000.00	40,000.00
27	Central	Bankura (South)	Sarenga	Dubrajpur	Nekratapal	N 22°53'28.42"	E 87°09'39.20"	No	1	40,000.00	40,000.00
28	Central	Panchet	Joypur	Machantala	Jangalmahal-90	N-23°05.17.60"	087°23'36.71"	No	1	40,000.00	40,000.00
29	Central	Panchet	Joypur	Machantala	Jangalmahal-93	N-23°06.17.96"	E-87°23'38.87"	No	1	40,000.00	40,000.00
30	Central	Panchet	Joypur	Adhkata	Adhkata-64	N-22°56'57.1"	E-087°27'35.4"	No	1	40,000.00	40,000.00
31	Central	Panchet	Joypur	Adhkata	Adhkata-64	N-22°56'55.08"	E-87°27'35.03"	No	1	40,000.00	40,000.00

32	Central	Panchet	Bishnupur	Basudevpur	Basudevpur	N 23°01'11.5"	E 87°22'28.3"	No	1	40,000.00	40,000.00
33	Central	Panchet	Bishnupur	Basudevpur	Tribanka	N 23°00'37.5"	E 87°22'41.2"	No	1	40,000.00	40,000.00
34	Central	Panchet	Bishnupur	Hereparbat	Radhadamudarpur	N 23°03'52.0"	E 87°22'07.7"	No	1	40,000.00	40,000.00
35	Central	Panchet	Bankadaha	Amdahara	khanabari-113	N23°0.989'	E87°23.8491'	No	1	40,000.00	40,000.00
36	Central	Panchet	Bankadaha	Amdahara	khanabari-113	N23°0.0049'	E87°23.7272'	No	1	40,000.00	40,000.00
37	Central	Panchet	Bankadaha	Amdahara	khanabari-113	N22°59.5091'	E87°23.2582'	No	1	40,000.00	40,000.00
38	Central	Panchet	Bankadaha	Amdahara	Chak Uporsole-161	N22°58.3390'	E87°23.9303'	No	1	40,000.00	40,000.00
39	South-West	Purulia	Ajodhya	Ranga	Pitidiri, Simulbera	N 23°16'31"	E86°03'24"	no	2	40,000.00	80,000.00

40	South-West	Purulia	Jhalda	Khamar	Khamar	N 23°27'19.07"	E 85°55'05.06"	no	2	40,000.00	80,000.00
41	South-West	Purulia	Baghmundi	Kalimati	Kalimati	N23°13'58.620"	E85°55'29.808"	no	2	40,000.00	80,000.00
42	South-West	Purulia	Matha	Kudna	Kudna	N 23°10'5.154"	E 86°4'27.876"	no	2	40,000.00	80,000.00
43	South-West	Kangsabati South	Bandwan-1	Pargora	Gangamanna/ 27	22°51'25"	86°28'03"	no	1	40,000.00	40,000.00
44	South-West	Kangsabati South	Bandwan-1	Pargora	Gangamanna/ 27	22°51'23"	86°28'03"	no	1	40,000.00	40,000.00
45	South-West	Kangsabati South	Bandwan-1	Pargora	Gangamanna/ 27	22°51'19"	86°28'03"	no	1	40,000.00	40,000.00
46	South-West	Kangsabati South	Manbazar-1	Sindurpur	Kadlagora	23.094654	86.602196	no	1	40,000.00	40,000.00
47	South-West	Kangsabati South	ManbazarII	Jamtoria	Buribandh II	22.885723	86.655189	no	1	40,000.00	40,000.00

48	South-West	Kangsabati South	Jamuna	Dhadka	Golkata	22°43'41.26"	86°32'36.90"	no	1	40,000.00	40,000.00
49	South-West	Kangsabati South	Jamuna	Nanna	Latajharna	22°43'52.25"	86°33'25.71"	no	1	40,000.00	40,000.00
50	South-West	Kangsabati South	Bandwan-II	Iatapara	Lata/107	22.807809	86.500209	no	1	40,000.00	40,000.00
51	South-West	Kangsabati South	Bandwan-II	Kunchia	Kunchia/96	22.786045	86.469146	no	1	40,000.00	40,000.00
52	Northern	Baikunthapur	Apalchand	Kathambari	Mangurmari	26°47'58.2"	88°41'48.1"	no	2	40,000.00	80,000.00
53	Northern	Baikunthapur	Sarugarah	4 th Mile	DG-8 (Watch Tower)	26°46'11.7"	88°27'49.5"	no	1	40,000.00	40,000.00
54	Northern	Baikunthapur	Sarugarah	SGHQ	DG-12(Gap Plantation)	26°46'11.7"	88°27'49.5"	no	1	40,000.00	40,000.00
55	Northern	Baikunthapur	Belacoba	Batasivita	Mahrajghat	26°42'13.2"	88°35'24.1"	no	1	40,000.00	40,000.00

56	Northern	Baikunthapur	Belacoba	Batasivita	Mahrajghat	26°42'8.2"	88°34'49.1"	no	1	40,000.00	40,000.00
57	Northern	Baikunthapur	Dabgram	Dabgram	Binnaguri	26° 43' 41"	88° 28' 39"	no	1	40,000.00	40,000.00
58	Northern	Baikunthapur	Dabgram	Dabgram	Binnaguri	26° 44' 04"	88° 28' 07"	no	1	40,000.00	40,000.00
59	Northern	Baikunthapur	Dabgram	Farabari	Binnaguri	26° 42' 18"	88° 29' 18"	no	1	40,000.00	40,000.00
60	Northern	Baikunthapur	Ambari	Lalitabari	Lalitabari	N26°41'1.5"	E88°32'7.3"	no	1	40,000.00	40,000.00
61	Northern	Baikunthapur	Ambari	Lalitabari	Lalitabari	N26°42'15.4"	E88°32'15.8"	no	1	40,000.00	40,000.00
62	Northern	Jalpaiguri	Ramsai	Kalmati	Uttar kalamati JFMC area	N 26°42'35"	E 088°49'57"	no	1	40,000.00	40,000.00
63	Northern	Jalpaiguri	Ramsai	Kalmati	Uttar kalamati JFMC area	N 26° 42' 30"	E 088°49'42"	no	1	40,000.00	40,000.00

64	Northern	Jalpaiguri	Lataguri	Borodighi	Chawafeli	N 26°47'47"	E 088°46'12"	no	1	40,000.00	40,000.00
65	Northern	Jalpaiguri	Lataguri	Borodighi	Banajote	N 26°47'48"	E 088°45'58"	no	1	40,000.00	40,000.00
66	Northern	Jalpaiguri	Chalsa	Nagrakata	Nagrakata Samsan Ghat	N 26°53'56.2"	E 88°53'47.8"	no	1	40,000.00	40,000.00
67	Northern	Jalpaiguri	Chalsa	Nagrakata	Khasbusti Belgach	N 26°51'53.8"	E 88°53'49.0"	no	1	40,000.00	40,000.00
68	Northern	Jalpaiguri	Chalsa	Panjhora	Panjhora	N 26°52'26"	E 88°50'11"	no	1	40,000.00	40,000.00
69	Northern	Jalpaiguri	Diana	Diana Tollgate	Kalabari,	N 26°49'36"	E 88°58'30"	no	1	40,000.00	40,000.00
70	Northern	Jalpaiguri	Diana	Diana Tollgate	Kalabari,	N 26°49'36"	E 88°58'40"	no	1	40,000.00	40,000.00
71	Northern	Jalpaiguri	Moraghat	Sonakhali	Garkhutta	N 26°39'32.2"	E 88°59'45.7"	no	1	40,000.00	40,000.00

72	Northern	Jalpaiguri	Moraghat	Sonakhali	Garkhutta	N 26°38'52.6"	E 88°58'48.7"	no	1	40,000.00	40,000.00
73	Northern	Jalpaiguri	Moraghat	Sonakhali	Niranjanpath	N 26°38'14.3"	E 88°00'25.4"	no	1	40,000.00	40,000.00
74	Northern	Jalpaiguri	Nathua	Nathua	Dhumpara	N 26°44'47.37"	E 88°54'23.9"	no	1	40,000.00	40,000.00
75	Northern	Jalpaiguri	Nathua	Nathua	Majhiyali Dam	N 26°43'14.02"	E 88°53'15.5"	no	1	40,000.00	40,000.00
76	Northern	Jalpaiguri	Banarhat	Kalapani	Kalapani Nepania Khas basti	N 26°49'20"	E 89°06'41"	no	1	40,000.00	40,000.00
77	Northern	Jalpaiguri	Dalgaon	Dalmore	Birbiti	N 26°43'44"	E 89°07'43"	no	1	40,000.00	40,000.00
78	Northern	Jalpaiguri	Dalgaon	Dalmore	Birbiti	N 26°43'34"	E 89°07'42"	no	1	40,000.00	40,000.00
79	Northern	Jalpaiguri	Dalgaon	Dalgaon	Lera	N 26°38'4"	E 89°07'51"	no	1	40,000.00	40,000.00

80	Northern	Jalpaiguri	Dalgaon	Dalgaon	Lera	N 26°38'8"	E 89°07'51"	no	1	40,000.00	40,000.00
81	Western	Jhargram	Jhargram	Bandarbhola	Lodhasuli/719	22°23'20.94"	086°59'52.21"	No.	1	40,000.00	40,000.00
82	Western	Jhargram	Jhargram	Bandarbhola	Brindabanpur/ 730	22°43'22.90"	086°97'16.38"	No.	1	40,000.00	40,000.00
83	Western	Jhargram	Jhargram	Pukuria	KJ/754	22°24'32.04"	086°56'52.31"	No.	1	40,000.00	40,000.00
84	Western	Jhargram	Manikpara	Ramrama	Jambediya/50 6	22°25'38.79''	087°04'51.52''	No.	1	40,000.00	40,000.00
85	Western	Jhargram	Manikpara	Balibhasa	Badina/687	22°19'46.72''	087°07'17.41''	No.	1	40,000.00	40,000.00
86	Western	Jhargram	Lodhasuli	Chandri-II	KJ/911	22°34'1183''	86°98'9877''	No.	1	40,000.00	40,000.00
87	Western	Jhargram	Lodhasuli	Lodhasuli	Sankbandhi/9 52	22°29'5695''	87°06'056''	No.	1	40,000.00	40,000.00

88	Western	Jhargram	Gopiballapur	Kamlasole	Khandisole/408	22°05'32"	086°57'05"	No.	1	40,000.00	40,000.00
89	Western	Jhargram	Gopiballapur	Kamlasole	Choto Jhauri/407	22°05'30"	086°56'49"	No.	1	40,000.00	40,000.00
90	Western	Jhargram	Hatibari	Amjhuri	Kayasole/222	22°16'26.90"	87°88'17.07"	No.	1	40,000.00	40,000.00
91	Western	Jhargram	Hatibari	Amjhuri	Kalajharia/125	22°38'04.73"	87°10'52.91"	No.	1	40,000.00	40,000.00
92	Western	Jhargram	Hatibari	Sasra	Hatimara/58	22°13'80.63"	86°81'12.76"	No.	1	40,000.00	40,000.00
93	Western	Jhargram	Jamboni	Jamboni	Sankalbani/165	22°17'48"	86°53'16"	No.	1	40,000.00	40,000.00
94	Western	Jhargram	Jamboni	Jamboni	Dhaniapal/206	22°25'33"	86°52'33"	No.	1	40,000.00	40,000.00
95	Western	Jhargram	Jamboni	Bhaluka	Susni/320	22°25'30"	86°55'17"	No.	1	40,000.00	40,000.00

96	Western	Jhargram	Parihati	Dahijuri	Jamirdardanga /334	22°29'18.97"	86°57'16.70"	No.	1	40,000.00	40,000.00
97	Western	Jhargram	Parihati	Dahijuri	Chuasuli/942	22°31'4.78"	86°57'12.55"	No.	1	40,000.00	40,000.00
98	Western	Jhargram	Silda	Borsole	Borsole/115	22°69'64.85"	86°77'89.05"	No.	1	40,000.00	40,000.00
99	Western	Jhargram	Silda	Enthela	Bara-ara/230	22°64'53.34"	86°84'19.56"	No.	1	40,000.00	40,000.00
100	Western	Jhargram	Belpahari	Talpukuria	Charakpahari/ 64	22°42'41.67"	86°43'55.51"	No.	1	40,000.00	40,000.00
101	Western	Jhargram	Belpahari	Talpukuria	Gochgiri/79	22°41'48.10"	86°43'55.05"	No.	1	40,000.00	40,000.00
102	Western	Jhargram	Banspahari	Banspahari	Laljal/34	22°44'55.08"	086°40'43.80"	No.	1	40,000.00	40,000.00
103	Western	Jhargram	Banspahari	Banspahari	Lagadari/14	22°46'12.47"	086°40'15.95"	No.	1	40,000.00	40,000.00

104	Western	Jhargram	Banspahari	Banspahari	Kalladabar/10	22°45'02.89"	086°36'20.62"	No.	1	40,000.00	40,000.00
105	Western	Jhargram	Bhulaveda	Bhulaveda	Birgi/57	22°41'33"	086°40'55"	No.	1	40,000.00	40,000.00
106	Western	Jhargram	Bhulaveda	Bhulaveda	Dangardiha/5 6	22°40'52"	086°40'27"	No.	1	40,000.00	40,000.00
107	Western	Jhargram	Gidhni	Godrasole	Godrasole- 215	22°42'7778"	86°82'5157"	No.	1	40,000.00	40,000.00
108	Western	Jhargram	Gidhni	Godrasole	Sonamukhi- 219	22°38'9648"	86°84'8837"	No.	1	40,000.00	40,000.00
109	Western	Medinipur	Arabari	Mirga	Sarasbedia	N-22°39'29.53"	E-87°15' 8.71"	No.	1	40,000.00	40,000.00
110	Western	Medinipur	Arabari	Mirga	Bagaldoba	N-22° 38' 5.56"	E-87° 14' 45.43"	No.	1	40,000.00	40,000.00
111	Western	Medinipur	Arabari	Mirga	Anandanagar	N22°38' 11.27"	E-87°15' 57.20"	No.	1	40,000.00	40,000.00

112	Western	Medinipur	Arabari	Arabari	Arabari	N-22° 41' 8.02"	E-87°20' 34.46"	No.	1	40,000.00	40,000.00
113	Western	Medinipur	Nayabasad	Nayabasad	Mangalpara	N- 22°42'14"	E- 087°15'42"	No.	1	40,000.00	40,000.00
114	Western	Medinipur	Nayabasad	Nayabasad	Damodarpur	N- 22°42'54"	E- 087°15'53"	No.	1	40,000.00	40,000.00
115	Western	Medinipur	Bhadutala	Bhadutala	Dhanyasole-502	N-22°28'54.24"	E-87°18'31.68"	No.	1	40,000.00	40,000.00
116	Western	Medinipur	Bhadutala	Bhadutala	Chaita	N-22°30'23.56"	E- 87°18'24.16"	No.	1	40,000.00	40,000.00
117	Western	Medinipur	Bhadutala	Bhadutala	Gansasole	N-22°29'52.15"	E- 87°17'54.81"	No.	1	40,000.00	40,000.00
118	Western	Medinipur	Pirakata	Ranja	Dhangabahara	N-22°36'48.7"	E-087°08'51.2"	No.	1	40,000.00	40,000.00
119	Western	Medinipur	Pirakata	Ranja	Kharikasuli	N-22°36'46"	E-087°09'02"	No.	1	40,000.00	40,000.00

120	Western	Medinipur	Pirakata	Ranja	Ranja	N-22°36'46"	E-087°11'30"	No.	1	40,000.00	40,000.00
121	Western	Medinipur	Lalgarh	Bhaudi	Jamboni	N-22°34'43.94"	E- 87° 8'14.61"	No.	1	40,000.00	40,000.00
122	Western	Medinipur	Lalgarh	Bhaudi	Jamboni	N- 22°34'35.77"	E- 87° 8'18.31"	No.	1	40,000.00	40,000.00
123	Western	Medinipur	Lalgarh	Bhaudi	Laxmanpur	N-22°34'1.41"	E- 87° 6'35.09"	No.	1	40,000.00	40,000.00
124	Western	Medinipur	Chandrakona	Kanthaldiha	Dwarigeria-672	N-22°43'59.78"	E-87°20'52.24"	No.	1	40,000.00	40,000.00
125	Western	Medinipur	Chandrakona	Kanthaldiha	Kanthaldia-735	N-22°46'25.15"	E-87°23'25.32"	No.	1	40,000.00	40,000.00
126	Western	Medinipur	Chandrakona	Andharnayan	Dakhinsole-723	N-22°44'7.30"	E-87°27'4.30"	No.	1	40,000.00	40,000.00
127	Western	Medinipur	Godapeasal	Ghagrasole	Pathrajuri	N-22°32'32"	E-87°18'41"	No.	1	40,000.00	40,000.00

128	Western	Medinipur	Godapeasal	Karamsole	Bhursha	N-22°33'16"	E-87°14'49"	No.	1	40,000.00	40,000.00
129	Western	Medinipur	Midnapore	Gopgarh	Jamsole	N-22.436765	E-87.242765	No.	1	40,000.00	40,000.00
130	Western	Medinipur	Midnapore	Gopgarh	Murakata	N-22.436185	E-87.249183	No.	1	40,000.00	40,000.00
131	Western	Medinipur	Chandra	Chandra	Jharia/60	N 22°29'43.47"	E 87°08' 56.92"	No.	1	40,000.00	40,000.00
132	Western	Medinipur	Chandra	Chandra	Paruraima/204	N 22°29'30.17"	E 87°08' 49.2"	No.	1	40,000.00	40,000.00
133	Western	Medinipur	Chandra	Chandra	Mohanpur/71	N 22°28'10.47"	87°08'55.02"	No.	1	40,000.00	40,000.00
134	Western	Medinipur	Chandra	Dherua	Sundarlata/07	N 22° 30' 28.84"	E 87° 08' 27.19"	No.	1	40,000.00	40,000.00
135	Western	Medinipur	Chandra	Dherua	Siarboni/18	N 22° 29' 43.35"	E 87° 06' 35.80"	No.	1	40,000.00	40,000.00

136	Hill	Kurseong	Tukrijhar	Tukrijhar	Tukrijhar	26°40'13.88"	088°11'39.84"	No.	2	40,000.00	80,000.00
137	Hill	Kurseong	Bagdogra	Bagdogra	Rishabari & Lalfa	26°41'55.60"	088°18'37.25"	No.	2	40,000.00	80,000.00
138	Hill	Kalimpong	Neora	Sakham	Sakham-2	26° 58'17.9"	88 °45'39.2"	No.	1	40,000.00	40,000.00
139	Hill	Kalimpong	Jaldhaka	Khumani	Khumani	27° 03'29.1438"	88°51'42.5124"	No.	1	40,000.00	40,000.00
140	Wildlife North	Jaldapara WL	JPE	Sisamara	CP-3B	26°34'53.53"N,	89°20'27.17"E	No.	1	40,000.00	40,000.00
141	Wildlife North	Jaldapara WL	KB	Mantharam	BD-4	26°39'12.17"N,	89°22'58.89"E	No.	1	40,000.00	40,000.00
142	Wildlife North	Jaldapara WL	NP	Titi	Titi-4	26°42'53.13"N,	89°20'44.60"E	No.	1	40,000.00	40,000.00
143	BTR	BTR East	Bholka	1.Ghoramara	Sbh 4	N 26° 32' 34"	E 89° 49 50"	No.	1	40,000.00	40,000.00

144	BTR	BTR East	Bholka	2.Barobisha	Compt-6 SBH	N 26° 30' 26"	E 89 °50 32"	No.	1	40,000.00	40,000.00
145	BTR	BTR East	Bholka	3.Chengmar i	NBH 1	N 26° 35 16"	E 89 °50 31"	No.	1	40,000.00	40,000.00
146	BTR	BTR East	Bholka	4.Balapara	NBH4	N 26° 32' 56"	E 89° 51 47"	No.	1	40,000.00	40,000.00
147	BTR	BTR East	South Rydak	South Rydak	SRD 1	N 26° 35' 16"	E89° 43 ' 50"	No.	1	40,000.00	40,000.00
148	BTR	BTR East	South Rydak	Chipra	SRD 7	N 26° 3'2 10"	E89 °44 ' 03"	No.	1	40,000.00	40,000.00
149	BTR	BTR East	South Rydak	Marakhata	MKT 2	N 26° 34' 22"	E89° 47' 22"	No.	1	40,000.00	40,000.00
150	BTR	BTR East	South Rydak	Narathali	NRT2	N 26 °30 08"	E89 °44'04"	No.	1	40,000.00	40,000.00
151	BTR	BTR West	HTG	BHUTRI	BHT 2	26°46'56.3"	089°25'58.3"	No.	1	40,000.00	40,000.00

152	BTR	BTR West	HTG	GUDAMBR I	GDB 3	26°42'40.4"	089°23'28.8"	No.	1	40,000.00	40,000.00
153	BTR	BTR West	HTG	GUDAMBR I	GDB 4	26°41'25.0"	089°24'02.8"	No.	1	40,000.00	40,000.00
154	BTR	BTR West	PANA	PANA	PANA 3	26°46'15.3"	89°28'16.8"	No.	1	40,000.00	40,000.00
155	BTR	BTR West	PANA	PANA	PANA 3	26°45'54.8"	089°28'23.0"	No.	1	40,000.00	40,000.00
Grand Total									162		64,80,000.00

Activities taken under Improvement of Wildlife Habitat in BTR Circle for 2023-24												
Sl. No.	Nature of Work	Circle	Division	Range	Beat	Mouza/ Block /Compartment	Lat-N	Long-E	Quantum of work	Unit	Unit rate (Rs.)	Total financial requirement (Rs.)
1	Creation of Fodder Plantation for 23-24	BTR	BTR(E)	South Rydak	Chipra	SRD-7	N 26° 33' 7"	E 089° 45' 8"	40	Ha.	1,50,000	60,00,000.00
2	Teak Felling operation in 20 hectare (Timber)	BTR	BTR (W)	West rajabhatkhawa	South Rajabhkhawa	South Rajabhatkhawa-2	26°38'51.4"	89°31'59.7"	3400	cubic metre	3,565	1,21,21,000.00
3	Felling operation in 20 hectare (Fire wood)	BTR	BTR (W)	West rajabhatkhawa	South Rajabhkhawa	South Rajabhatkhawa-2	26°38'51.4"	89°31'59.7"	600	stack	715	4,29,000.00
4	Creation of grassland/Meadow	BTR	BTR (W)	West rajabhatkhawa	South Rajabhkhawa	South Rajabhatkhawa-2	26°38'51.4"	89°31'59.7"	20	Ha.	1,50,000	30,00,000.00
5	Water hole creation	BTR	BTR (W)	West rajabhatkhawa	South Rajabhkhawa	South Rajabhatkhawa-2	26°38'51.4"	89°31'59.7"	1	Nos.	1,50,000	1,50,000.00
Grand Total												2,17,00,000.00

Control of Maling Bamboo Infestation for the year 2023-24

Sl. No.	Circle	Division	Range	Beat	Mouza/ Block/Compt.	Latitude	Longitude	Quantum of Work	Unit	Unit Rate (Rs.)	Total Fin. Requirement (Rs.)
1	Wildlife North	Darjeeling WL	SWR	Jorebunglow	Senchal Pasture 2	N26°59.701"	E088°16.822"	10	Ha	200000	20,00,000.00
Grand Total								10			20,00,000.00

Procurement of tranquilizing Gun, Equipment and Drugs for the year 2023-24								
Sl. No.	Circle	Division	Latitude	Longitude	Quantum of Work	Unit	Unit Rate (Rs.)	Total Financial Requirement (Rs.)
1	Wildlife HQ	Wildlife HQ	22°35'28.0"N	88°25'00.5"E	LS	LS	LS	40,00,000.00
Grand Total								40,00,000.00

Supply of vet medicine and feed in rescue centre for 2023-24

Sl. No.	Circle	Division	Range	Beat	Mouza / Block/Compt.	Lat-N	Long-E	Quantum of work	Unit	Unit rate	Total Financial requirement (Rs.)
1	BTR	BTR West	WRVK	All Beat	All Comptt.	26°37'06.52"	089°31'35.26"	LS	LS	LS	4,30,000.00
2	BTR	BTR East	South Rydak	BTR(E)	All Comptt.	26°30'09.05"	89°31' 58.7"	LS	LS	LS	70,000.00
3	Wildlife North	Jaldapara WL	All Ranges	All Beat	All Comptt.	26°19'31.49"	89°28'03.82"	LS	LS	LS	6,00,000.00
4	Wildlife North	Darjeeling WL	Squad	Squad	Squad	26°47'32.6"	88°21'56.3"	LS	LS	LS	2,00,000.00
5	Wildlife North	Gorumara WL	ET Range	All Beat	All Comptt.	26°43'7.04"	88°46'4.77"	LS	LS	LS	4,50,000.00
Grand Total											17,50,000.00

Solar electrification in remote establishment for front line staff at Sundarban Tiger Reserve for 2023-24										
Sl No.	Circle	Division	Range	Camps	Latitude	Longitude	Unit	Physical	Rate in Rs.	Amount (Rs.)
1	STR	STR	NP (W)	Netidhopani	N21°55' 8.55"	E 88°44'48.30",	No.	1	8,00,000.00	8,00,000.00
2	STR	STR	Basirhat	Jhila	N22°11' 20.14"	E 88°57'32.93",	No.	1	8,00,000.00	8,00,000.00
3	STR	STR	SWLS	Sajnekhali	N22°7' 26.15"	E 88°49'48.63"	No.	1	8,00,000.00	8,00,000.00
Total								3		24,00,000.00

Repair of Forest Roads in forest areas for better communication for the year 2023-24

SI No.	Circle	Division	Range	Beat	Mouza/Block/Com pt	Latitude	Longitude	Unit	Quantum of Work	Rate (Rs.)	Total Financial (Rs.)
1	South West	Purulia	KOTSHILA	SIMNI	TAHADRI-KANRIYOROR- BENKO	N 23° 25'42"	E 86°57'24"	km.	1	53,000.00	53,000.00
2	South West	Purulia	AJODHYA	RANGA	PITIDIRI, 73	N-23°15'28.7"	E-086°03'19.6"	km.	0.5	53,000.00	26,500.00
3	South West	Purulia	BALARAMPUR	BALARAMPUR	BRINDABANPUR/ 76	N-23°04.629',	E 086°10.851'	km.	0.5	53,000.00	26,500.00
4	South West	Purulia	MATHA	MATHA	CHARAKPATHAR	N 23.106040°	E 86.053201°	km.	0.5	53,000.00	26,500.00
5	South West	Purulia	MATHA	MATHA	LOWAKUI	N 23.120690°	E 86.060152°	km.	0.5	53,000.00	26,500.00
6	South West	Purulia	JHALDA	KHAMAR	KHAMAR,108	N23°17'19.23"	E085°58'29.15"	km.	0.5	53,000.00	26,500.00
7	South West	Purulia	BAGHMUNDI	BAGHMUNDI	TARPANIA,	N-23°13'33.8952"	E-86°05'8.1996"	km.	0.5	53,000.00	26,500.00
8	South West	Kangsabati North	Raghunathpur	Raghunathpur-I	Senera	N-23°33'56.33 "	E-86°44'07.42"	km.	1	53,000.00	53,000.00
9	South West	Kangsabati North	Hura	Rakab	Arjunjora-51	N- 23°14'33.47"	E- 86°33'38.68"	km.	1	53,000.00	53,000.00
10	South West	Kangsabati North	Purulia Para	Purulia-II	Jambad	N23° 15' 37.2"	E86° 28' 17.0"	km.	1	53,000.00	53,000.00
11	South West	Kangsabati North	Puncha	Puncha	Rangamatya-70	N-23°15'10.3°	E-086°40'23.2"	km.	1	53,000.00	53,000.00
12	South West	Kangsabati South	Manbazar-1	Sindurpur	Rangatard	23.045856	86.592001	km.	1	53,000.00	53,000.00
13	South West	Kangsabati South	Jamuna	Nanna	Harada	22°47.583	086°34.992	km.	1	53,000.00	53,000.00
14	Northern	Jalpaiguri	Ramsai	Ramsai	LT 5	26°41'49"N	088°47'42"E	km.	1	53,000.00	53,000.00
15	Northern	Jalpaiguri	Lataguri	Lataguri	lataguri	26°42'21.01"N	88°46'4.20"E	km.	1	53,000.00	53,000.00
16	Northern	Jalpaiguri	Chalsa	Nagrakata	Hilla 4	26°52'15N	,88°53'04"E	km.	1	53,000.00	53,000.00
17	Northern	Jalpaiguri	Nathua		Ramsai Block	26°40'21.10"N	88°53'25.60"E	km.	1	53,000.00	53,000.00
18	Northern	Jalpaiguri	Banarhat	Bandapani	Rehti-1	26°47'13"N	89°01'51"E	km.	1	53,000.00	53,000.00
19	Northern	Jalpaiguri	Moraghat	Gosainhat	GHT-3	26°39'1.01"N	89° 0'44.17"E	km.	1	53,000.00	53,000.00
20	Northern	Jalpaiguri	Dalgaon	Dalgaon	HQ	26.74462N	89.141452E	km.	1	53,000.00	53,000.00
21	Northern	Jalpaiguri	Diana	Diana	HQ	26°51'1.63"N	88°54'54.83"E	km.	1	53,000.00	53,000.00
22	Northern	Baikunthapur	Targhera	Targhera	Targhera	26°48'5.7"	88°37'27.1"	km.	1.5	53,000.00	79,500.00
23	Northern	Baikunthapur	Apalchand	Kathambari	Kathambari	26°46'53.3"	88°37'23.0"	km.	1.5	53,000.00	79,500.00
24	Northern	Baikunthapur	Sarugarah	Saraswatipur	Saraswatipur	26°46'44.3"	88°32'15.7"	km.	1.5	53,000.00	79,500.00
25	Northern	Baikunthapur	Belacoba	Mantadari	Mantadari	26°35'29.6"	88°33'50.2"	km.	1.5	53,000.00	79,500.00
26	Northern	Baikunthapur	Dabgram	Farabari	Farabari	26°43'50"	88°30'39"	km.	1	53,000.00	53,000.00
27	Northern	Baikunthapur	Ambari	Kundordighi	Kundordighi	26°39'56.8"	88°29'27.3"	km.	1	53,000.00	53,000.00
28	Northern	Coochbehar	Pundibari	Patlakhawa	Putimari Boxirbos	26°27'49.85"N	89°19'33.61"E	km.	2	53,000.00	1,06,000.00
29	Northern	Coochbehar	COB-I	Nagurhat	Chengtimari	26°25'06.3"N	89°42'26.2"E	km.	2	53,000.00	1,06,000.00
30	Northern	Coochbehar	COB-II	HQ.	Dewanbos charakerkuthi	26° 8'28.73"N	89°20'29.41"E	km.	2	53,000.00	1,06,000.00
31	Northern	Coochbehar	Mathabhanga	HQ.	Mahimer Kuthi	26°23'28.80"N	89°11'56.02"E	km.	2	53,000.00	1,06,000.00
32	SouthEast	Birbhum	Rajnagar	Aligarh	Patalpur	24°01'39"N	87°19'45"E	km.	1	53,000.00	53,000.00

SI No.	Circle	Division	Range	Beat	Mouza/Block/Com pt	Latitude	Longitude	Unit	Quantum of Work	Rate (Rs.)	Total Financial (Rs.)
33	SouthEast	Birbhum	Dubrajpur	Hetampur	Parulnalbona	23°49'59"N	87°24'29"E	km.	1	53,000.00	53,000.00
34	SouthEast	Birbhum	Rampurhat	Kastogora	Mashra	N 24° 07'46.28"	E 87° 49'57.20"	km.	1	53,000.00	53,000.00
35	SouthEast	Birbhum	MD Bazar	Nischintapur	Sadanandapur	24°02'52" N	87°31'02" E	km.	1	53,000.00	53,000.00
36	SouthEast	Durgapur	Ukhra	Kantaberia	Dhabani	N 23°34'13.2"	E 87°21'28.2"	km.	1	53,000.00	53,000.00
37	SouthEast	Durgapur	Ukhra	Tilabani	Bijupara	N 23°34'37.5"	E 87°16'47.2"	km.	1	53,000.00	53,000.00
38	SouthEast	Durgapur	Asansol (T)	Sarishatali	Jamgram	N 23°47'36.4"	E 87°03'95.2"	km.	1	53,000.00	53,000.00
39	SouthEast	Burdwan	Panagarh	Kasba	Kasba/152	23°20'53.42"	87°31'0.41"	km.	1	53,000.00	53,000.00
40	SouthEast	Burdwan	Durgapur	Shibpur	Shibpur	23°37'22.90"	87°24'15.09"	km.	1	53,000.00	53,000.00
41	SouthEast	Burdwan	Guskara	Ausgram	Karotia	23° 30' 8.45"	87° 39' 1.0"	km.	0.5	53,000.00	26,500.00
42	SouthEast	Burdwan	Guskara	Bhalki	Bhalki	23° 27' 24.68"	87° 37' 48.25"	km.	0.5	53,000.00	26,500.00
43	BTR	BTR(W)	WDPO	GOROM (W)	PORO 8	26°33'52.5"	089°29'22.0"	km.	2	53,000.00	1,06,000.00
44	BTR	BTR(W)	PANA	RTG	RTG 2	26°44'56.5"	089°25'49.9"	km.	2	53,000.00	1,06,000.00
45	BTR	BTR(W)	HTG	BHUTRI	BHT 2	26°46'59.0"	089°25'49.0"	km.	1.2	53,000.00	63,600.00
46	BTR	BTR(W)	NMT	W PORO	PORO 1	26°36'33"	089°27'23"	km.	1.2	53,000.00	63,600.00
47	BTR	BTR(W)	WRVK	WRVK	SRVK 9	26°37'46.94"	089°31'0.70"	km.	1.2	53,000.00	63,600.00
48	BTR	BTR(W)	EDPO	CK	CK 8	26°33'41.7"	089°34'44.7"	km.	1.2	53,000.00	63,600.00
49	BTR	BTR(W)	ERVK	PANBARI (N)	PAN 3	26°36'51.1"	089°36'41.8"	km.	1.2	53,000.00	63,600.00
50	BTR	BTR(E)	Buxaduar	Buxaroad	NRVK-3	N 26°42'10.50"	E 89°32'54.10"	km.	1	53,000.00	53,000.00
51	BTR	BTR(E)	Hatipota	Chunia	Chunia	N 26°39'22"	E 89°40'01"	km.	2	53,000.00	1,06,000.00
52	BTR	BTR(E)	Bholka	1.Ghoramara	SBH-1,2b	N26°32'53.5"	E089°49'14.9"	km.	0.25	53,000.00	13,250.00
53	BTR	BTR(E)	Bholka	2.Barbisha	SBH-5,6	N26°49'60.21"	E089°83'86.54"	km.	0.25	53,000.00	13,250.00
54	BTR	BTR(E)	Bholka	3.Chengmari	NBH-1'5	N26°58'73.08"	E089°85'61.81"	km.	0.25	53,000.00	13,250.00
55	BTR	BTR(E)	Bholka	4.Balapara	SBH-3a	N26°55'42.85"	E089°86'19.86"	km.	0.25	53,000.00	13,250.00
56	BTR	BTR(E)	Bholka	Ghoramara	SBH-1	N 26°41'11"	E 89°47'40"	km.	0.5	53,000.00	26,500.00
57	BTR	BTR(E)	Kumargram	New lands	NLS-1	N 26°41'16"	E 89°47'5"	km.	0.5	53,000.00	26,500.00
58	BTR	BTR(E)	North Rydak	Kartick	Rydak Mauza	N26 38' 57.0"	E 89°43' 0.00"	km.	0.75	53,000.00	39,750.00
59	BTR	BTR(E)	North Rydak	Mainabari	NR-01	N 26°26' 39.46"	E 89 45' 36"	km.	0.75	53,000.00	39,750.00
60	BTR	BTR(E)	North Rydak	Tiamari	SR-02	N 26°26' 37.10"	E 8° 46' 2200"	km.	0.5	53,000.00	26,500.00
61	BTR	BTR(E)	South Rydak	SRD	SR-01	N26°35' 14.80"	E 89°43' 55.71"	km.	1	53,000.00	53,000.00
62	BTR	BTR(E)	South Rydak	SRD	SRD-1	N26°34' 23.62"	E 89°44' 36.70"	km.	1	53,000.00	53,000.00
63	BTR	BTR(E)	Jainti	S/JNT	JNT-4/5	N 26°39'27.50"	E 89°38'39.10"	km.	1	53,000.00	53,000.00
64	Central	Bankura North	Barjora	Barjora	Kalpaini	23°22'05"	87°15'04"	km.	4	53,000.00	2,12,000.00
65	Central	Bankura South	Bankura	Ratanpur	Hariyachi	N 23° 07' 9.73"	E 087°02'08.10"	km.	2	53,000.00	1,06,000.00
66	Central	Bankura South	Bankura	Punisole	Aguribundh - Punisole	N 23° 07' 32.8"	E 087° 07' 45"	km.	2	53,000.00	1,06,000.00
67	Central	Panchet	Bankadaha	Amdahara	Khanabari-113	N22°59.6636'	E087°2.4107'	km.	1	53,000.00	53,000.00
68	Central	Panchet	Joypur	Machantala	Jangalmahal-85	N- 23°04'48.24"	E - 087°23'28.21"	km.	1	53,000.00	53,000.00

SI No.	Circle	Division	Range	Beat	Mouza/Block/Com pt	Latitude	Longitude	Unit	Quantum of Work	Rate (Rs.)	Total Financial (Rs.)
69	Hill	Darjeeling	Rimbick	South Rimbick	SR-1	27°06'26.28"	88°05'22.36"	km.	1	53,000.00	53,000.00
70	Hill	Darjeeling	Tonglu	Batasia	BT-3,4	27°01'35"	088°072'04"	km.	2	53,000.00	1,06,000.00
71	Hill	Darjeeling	Badamtam	Badamtam	Badamtam-1	27°06'17.84"	088°19'13.64"	km.	2	53,000.00	1,06,000.00
72	Western	Rupnarayan	Goaltore	Ramgarh	Ramgarh Paschim- JK	22°39'23.10"	087°04'40.5"	km.	1	53,000.00	53,000.00
73	Western	Rupnarayan	Amlagora	Raskundu	Hurhuria-51	22°47'42.2"	087°28'45.2"	km.	1	53,000.00	53,000.00
74	Western	Purba Medinipur	Contai	Junput	Birampur / 583	21°43'18.88"- N	87°48'43.50"- E	km.	2.83	53,000.00	1,49,990.00
75	Western	Kharagpur	Keshorrekha	Baligeria	Kumsole	21°58'10.1"	87°05'39.3"	km.	1	53,000.00	53,000.00
76	Western	Kharagpur	Nayagram	Nayagram	Nimainagar	22°03'10.8"	87°09'08.0"	km.	1	53,000.00	53,000.00
77	Western	Kharagpur	Nayagram	Kalmapukuria	Bagdoba	22°04'27.4"	87°05'429"	km.	1	53,000.00	53,000.00
78	Western	Kharagpur	Kalaikunda	Sankrail	Durgahari	22°12'14.7"	87°9'1.8"	km.	1	53,000.00	53,000.00
79	Western	Kharagpur	Hijli	Porapara	Gomarasol	22°14'23.40"	87°14'48.54"	km.	2	53,000.00	1,06,000.00
80	Western	Kharagpur	Chandabila	Barpat	Kadokotha	22.117061	86.973914	km.	2	53,000.00	1,06,000.00
81	Western	Medinipur	Arabari	Arabari	Dhanghori -336	N-22°38'07.1"	E-87°15'10.7"	km.	1	53,000.00	53,000.00
82	Western	Medinipur	Lalgarh	Lalgarh	Junglekhas-785	N-22°35'29.26"	E- 87° 4'38.86"	km.	1	53,000.00	53,000.00
83	Western	Medinipur	Midnapur	Gopegarh	Bagdubi-139	N -22°25'40.1"	E - 87°16'08.8"	km.	1	53,000.00	53,000.00
84	Western	Medinipur	Bhadutola	Moupal	K.j-227	N-22°30'38.38"	E-87°15'20.70"	km.	1	53,000.00	53,000.00
85	Western	Medinipur	Pirakata	Bhimsole	Abradihi	22°59'44.3"N	87°17'50.9"E	km.	1	53,000.00	53,000.00
86	Wildlife	Jaldapara WL	JPN	SLT, 50FT	JP-5, JP-4	26°39'35.08"N	89°18'4.80"E	km.	2	53,000.00	1,06,000.00
87	Wildlife North	Jaldapara WL	CP	CP	Bania-1 & 2	26°34'56.36"N	89°23'50.14"E	km.	2	53,000.00	1,06,000.00
88	Wildlife North	Jaldapara WL	LKP	BLLG	Bollalguri-1	26°47'06.9"N	89°17'31.1"E	km.	1	53,000.00	53,000.00
89	Wildlife North	Jaldapara WL	MDT	NKB, SKB	KB-1 & 2	26°38'30.64"N	89°13'8.18"E	km.	2	53,000.00	1,06,000.00
90	Wildlife North	Jaldapara WL	KB	CC L, KB	BD-4, 6A-6B	26°38'38.52"N	89°21'49.80"E	km.	1	53,000.00	53,000.00
91	Wildlife North	Jaldapara WL	JPE	JP, SSM	JP-3 & CP-2	26°36'8.59"N	89°20'16.63"E	km.	2	53,000.00	1,06,000.00
92	Wildlife North	Jaldapara WL	JPW	TEC, BDK	Torsa-2, Torsa-4	26°34'48.42"N	89°16'30.49"E	km.	2	53,000.00	1,06,000.00
93	Hill	Kurseong	Bagdogra	Bagdogra	Bagdogra	26°41'55.60"N	088°18'37.25."E	km.	2	53,000.00	1,06,000.00
94	Hill	Kurseong	Kurseong	Dowhill	Dhobijhora	26°52'53"N	088°17'13."E	km.	2	53,000.00	1,06,000.00
95	Hill	Kurseong	Bamanpokhri	Bamanpokhri	Bamanpokhri	26°48'36.41"N	088°16'51.21."E	km.	1	53,000.00	53,000.00
96	Hill	Kalimpong	Neora	Burikhola	Mal-3&4	26° 55'45.0" to 26° 57'0.00"	88 °44'33.9" to 88 °45'08.0"	km.	1.5	53,000.00	79,500.00
97	Hill	Kalimpong	Jaldhaka	Kumani	Kumani -1,3	26°59'05" to 26°59'51"	88°51'02" to 88°51'29"	km.	1.5	53,000.00	79,500.00
98	Hill	Kalimpong	Chel	Chukhim	Churanti-10	26°56'13.3" to 26°56'09.0"	88°33'12.7" to 88°32'50.5"	km.	1	53,000.00	53,000.00

SI No.	Circle	Division	Range	Beat	Mouza/Block/Com pt	Latitude	Longitude	Unit	Quantum of Work	Rate (Rs.)	Total Financial (Rs.)
99	Hill	Kalimpong	Noam	Ghish	Lethi-2	26°54'32.1" 26°55'12.2"	88°37'29.2" 88°38'10.4"	km.	1	53,000.00	53,000.00
100	Research	Silviculture North	JRR	HQ.	Lataguri- 1	26°71'01"	88°76'93"	km.	0.5	53,000.00	26,500.00
101	Research	Silviculture North	JRR	HQ.	Panjhora-6	26°52'10"	89°52'10"	km.	0.5	53,000.00	26,500.00
102	Research	Silviculture North	SLR	HQ.	Panjhora-6	26°52'10"	89°52'10"	km.	1	53,000.00	53,000.00
103	Research	Silviculture Hill	KRR	HQ.	Kyananuka	26°47'482"	88°21'128"	km.	2	53,000.00	1,06,000.00
104	Research	Silviculture South	Jhargram	HQ.	Amlachati	22°25'31.5"	87°2'25.57"	km.	4	53,000.00	2,12,000.00
105	Wildlife North	Darjeeling WL	SK	Chamta	Rangdong	N26°47'21.2"	E088°20'59.3"	km.	10	53,000.00	5,30,000.00
106	Wildlife North	Darjeeling WL	WR	Gulma	Gulma	Starting pt (Saltlick II) N26°49'47.77" End pt (Kali khola) N26°50'19.7"	Starting pt (Saltlick II) E088°25'02.73" End pt (Kali khola) E088°26'16.10"	km.			
107	Wildlife North	Darjeeling WL	NR	Sevok & Latpanchar	North Sevok & Latpanchar blocks, Sevok Forest & Latpachar	N26°51'31.63" N26°53'27.31" N26°50'48.50" N26°53'37.99"	E088°27'48.96" E088°23'54.22" E088°27'3.60" E088°23'53.17"	km.			
108	Wildlife North	Darjeeling WL	SR	Toribari	Laltong, Comptt. 4	Starting pt: N26°50'10.34" " End pt: N26°50'41.8"	Starting pt: E088°27'19.71" End pt: E088°27'03.48"	km.			
109	Wildlife North	Gorumara WL	Gorumara North Range	Murti	KJ-1 and BM-1 Nature Trail to Banda line	26° 50'26.6" N 26° 49'05.1" N	88° 49'53.0" E 88° 50'10.7" E	km.	4	53,000.00	2,12,000.00
110	Wildlife North	Gorumara WL	Gorumara South Range	Dhupjhora	Mech Line Dhupjhora 1B, Dhupjhora 1C, BM3, Dhupjhora 1A	26°48'51.30"N 26°47'11.57"N	88°49'55.74"E 88°51'25.54"E	km.	4	53,000.00	2,12,000.00
Grand Total									144.83		76,75,990.00

Construction of Culvert in forest areas for better communication for the year 2023-24

SI No.	Circle	Division	Range	Beat	Mouza/Block/Co mpt	Latitude	Longitude	Unit	Quantu m of Work	Rate (Rs.)	Total Financial (Rs.)
1	South West	Purulia	BAGHMUNDI	BURDA	UKADA,1105	N-23.242024	E-85.998791	No.	1	1,70,000.00	1,70,000.00
2	South West	Kangsabati North	Kashipur	Sonathali	Nafarmandaldih	N-23°24'07.36"	E-86°41'46.69"	No.	1	1,70,000.00	1,70,000.00
3	South West	Kangsabati South	Manbazar-II	Jamtoria	Taldabra	N22.881286	E86.644764	No.	1	1,70,000.00	1,70,000.00
4	Northern	Jalpaiguri	Ramsai	Ramsai	LT 5	26°42'34"N	088°49'16"E	No.	1	1,70,000.00	1,70,000.00
5	Northern	Jalpaiguri	Dalgaon	Dalgaon HQ	HQ	26.631750N	89.123855E	No.	1	1,70,000.00	1,70,000.00
6	Northern	Baikunthapur	Apalchand	Phuljhora	Phuljhora	26°47'09.3"	88°38'47.3"	No.	1	1,70,000.00	1,70,000.00
7	Northern	Baikunthapur	Targhera	Gazoldoba	Gazoldoba	26°48'16.6"	88°36'43.2"	No.	1	1,70,000.00	1,70,000.00
8	Northern	Coochbehar	COB-I	Atiamochar	Atiamochar	26°26'42.70"N	89°43'46.09"E	No.	1	1,70,000.00	1,70,000.00
9	Northern	Coochbehar	Pundibari	Patlakhawa	Singimari Pachunirpar	26°11'35.16"N	89°33'05.76"E	No.	1	1,70,000.00	1,70,000.00
10	SouthEast	Birbhum	Rajnagar	Aligarh	Patalpur	24°01'39"N	87°19'45"E	No.	1	1,70,000.00	1,70,000.00
11	SouthEast	Durgapur	Asansol (T)	Sarishatali	Kapista	N 23°48'17.8"	E 87°01'40.1"	No.	1	1,70,000.00	1,70,000.00
12	SouthEast	Burdwan	Durgapur	Gopalpur	Gopalpur	23°29'37.6"	087°24' 17.5"	No.	1	1,70,000.00	1,70,000.00
13	BTR	BTR(W)	WRVK	DIMA	DIMA 2	26°40'29.3"	089°31'18.5"	No.	1	1,70,000.00	1,70,000.00
14	BTR	BTR(W)	ERVK	GADADHAR	GD 6	26°35'18.8"	089°38'22.0"	No.	1	1,70,000.00	1,70,000.00
15	BTR	BTR(E)	Jainti	South Jainti	25th Mile	N26 39 27.50	E 89 38 39.10	No.	1	1,70,000.00	1,70,000.00
16	BTR	BTR(E)	Kumargram	Kumargram	Kumargram	N 26 41 33	E 89 50 32	No.	1	1,70,000.00	1,70,000.00
17	Central	Bankura North	Barjora	Barjora	Barjora	23°25'20.0"	87°15'38.0"	No.	1	1,70,000.00	1,70,000.00
18	Central	Bankura North	Patrasayer	Birsingha	Chak-Patrasayer	23°12'24.7644"	87°31'33.2256"	No.	1	1,70,000.00	1,70,000.00
19	Central	Bankura South	Bankura	Punisole	Aguribundh - Punisole	N 23° 08' 58.7"	E 087° 07' 45.9"	No.	1	1,70,000.00	1,70,000.00
20	Hill	Darjeeling	Dhotrey	Selimbong	Selimbong	27°04'30.11"	088°07'43.12"	No.	1	1,70,000.00	1,70,000.00
21	Hill	Kurseong	Panighatta	Lohagarh	Lohagarh	26°46'32.46"N	088°11'34.06"E	No.	1	1,70,000.00	1,70,000.00
22	Western	Medinipur	Bhadutala	Bhadutala	Baharkalaberia- 514	22°29'7.25"N	87°19'31.78"E	No.	1	1,70,000.00	1,70,000.00
23	Wildlife North	Jaldapara WL	CP	CP	CP-1, 2	26°35'16.49"N	89°22'8.06"E	No.	1	1,70,000.00	1,70,000.00
24	Wildlife North	Jaldapara WL	NP	TITI	TITI-4	26°45'8.53"N	89°18'12.91"E	No.	1	1,70,000.00	1,70,000.00
25	Wildlife North	Darjeeling WL	SWR	Jorebunglow	Dhoteria-1	N27°00.176"	E088°15.677"	No.	1	1,70,000.00	1,70,000.00
26	Wildlife North	Gorumara WL	Gorumara North	Khunia	Selka 1	26°50'25.05"N	88°51'39.42"E	No.	1	1,70,000.00	1,70,000.00
Grand Total									26		44,20,000.00

Repair/Renovation of Group-C Quarters for frontline staffs for the year 2023-24

SI No.	Circle	Division	Range	Beat	Mouza/Block/Co mpt	Latitude	Longitude	Unit	Quantu m of Work	Rate (Rs.)	Financial Requirement (Rs.)
1	South West	Purulia	KOTSHILA	SIMNI	SIMNI	N 23.432780°	E 85.998697°	No.	1	1,00,000.00	1,00,000.00
2	South West	Purulia	ARSHA	SIRKABAD	SIRKABAD	N 23.403329°	E 86.072148°	No.	1	1,00,000.00	1,00,000.00
3	South West	Purulia	ARSHA	KANTADI	KANTADI	N 23.449743°	E 86.070857°	No.	1	1,00,000.00	1,00,000.00
4	South West	Purulia	MATHA	MATHA	MATHA	N 23.119943°	E 86.075781°	No.	1	1,00,000.00	1,00,000.00
5	South West	Purulia	AJODHYA	AJODHYA	AJODHYA, 108	N-23°12'51.6492"	E-086°6'54.378"	No.	1	1,00,000.00	1,00,000.00
6	South West	Purulia	BALARAMPUR	BERSA	RANGADIH	N 23° 06.431'	E 86°12.252'	No.	1	1,00,000.00	1,00,000.00
7	South West	Purulia	MATHA	MATHA	MATHA	N 23.119940°	E 86.075783°	No.	1	1,00,000.00	1,00,000.00
8	South West	Purulia	MATHA	MATHA	MATHA	N 23.119943°	E 86.075781°	No.	1	1,00,000.00	1,00,000.00
9	South West	Purulia	JHALDA	JHALDA	JHALDA,131	N23°21'52.50"	E085°57'22.70"	No.	1	1,00,000.00	1,00,000.00
10	South West	Purulia	BAGHMUNDI	BAGHMUNDI	BAGHMUNDI,1527	N23.19149133	E86.05273381	No.	1	1,00,000.00	1,00,000.00
11	South West	Purulia	BAGHMUNDI	BURDA	BURDA,4919	N-23.250323°	E-85.985362°	No.	1	1,00,000.00	1,00,000.00
12	South West	Purulia	JOYPUR	TALMU	TALMU	N-23°31.169	E-086°04.025	No.	1	1,00,000.00	1,00,000.00
13	South West	Kangsabati North	Raghunathpur	Raghunathpur-II	Repairing Depot Officer quarter (5/RNP)	N-23°31'29.21 "	E-86°36'22.30"	No.	1	1,00,000.00	1,00,000.00
14	South West	Kangsabati North	Hura	Bishpuria	Kumardih-104	N- 23°17'24.69"	E- 86°43'11.60"	No.	1	1,00,000.00	1,00,000.00
15	South West	Kangsabati South	Manbazar-1	Kenda	Kenda	23.1137	86.3124	No.	1	1,00,000.00	1,00,000.00
16	South West	Kangsabati South	ManbazarII	Jamtoria	Jamtoria	N22.901133	E86.63423	No.	1	1,00,000.00	1,00,000.00
17	South West	Extension Forestry	Planning EF	HQ	Purulia I	N-23° 34' 56.46"	E-086° 35' 82.59"	No.	1	1,00,000.00	1,00,000.00
18	South West	Extension Forestry	Planning EF	HQ	Purulia I	N-23° 34' 52.36"	E-086° 35' 77.93"	No.	1	1,00,000.00	1,00,000.00
19	South West	Extension Forestry	Planning EF	HQ	Purulia I	N-23° 34' 56.56"	E-086° 35' 79.24"	No.	1	1,00,000.00	1,00,000.00
20	South West	Extension Forestry	Planning EF	HQ	Purulia I	N-23° 34' 55.68"	E-086° 35' 81.82"	No.	1	1,00,000.00	1,00,000.00
21	South West	Extension Forestry	Planning EF	HQ	Purulia I	N-23° 34' 57.72"	E-086° 35' 82.86"	No.	1	1,00,000.00	1,00,000.00
22	Northern	Jalpaiguri	Chalsa	Chalsa	HQ	26°52'50"N	88°47'54"E	No.	1	1,00,000.00	1,00,000.00
23	Northern	Jalpaiguri	Diana	Diana	HQ	26°52'46.32"N	88°58'30.51"E	No.	1	1,00,000.00	1,00,000.00
24	Northern	Jalpaiguri	Banarhat	Banarhat	HQ	26°47'13"N	89°01'51"E	No.	1	1,00,000.00	1,00,000.00
25	Northern	Baikunthapur	Apalchand	Phuljhora	Phuljhora	26°46'01.6"	88°39'46.2"	No.	1	1,00,000.00	1,00,000.00
26	Northern	Baikunthapur	Ambari	Kundordighi	Kundordighi	26°39'51.6"	88°31'30.4"	No.	1	1,00,000.00	1,00,000.00
27	Northern	Baikunthapur	Sarugarah	Saraswatipur	Saraswatipur	26°45'56.2"	88°32'49.8"	No.	1	1,00,000.00	1,00,000.00
28	Northern	Coochbehar	AFR	HQ	Range HQ	26°19'30.00"N	89°28'01.00"E	No.	1	1,00,000.00	1,00,000.00
29	Northern	Coochbehar	Cooch Behar I	Atiamochar	Atiamochar	26°26'41.08"N	89°44'19.44"E	No.	1	1,00,000.00	1,00,000.00
30	Northern	Coochbehar	Mathabhanga	Mathabhanga	Mathabhanga	26°21'2.81"N	89°12'28.42"E	No.	1	1,00,000.00	1,00,000.00
31	North West	Malda	Gazole	Karchadanga	Karchadanga	N 25°10'35"	E 88°18'06"	No.	1	1,00,000.00	1,00,000.00
32	North West	Raiganj	Balurghat	Balurghat	Balurghat	25°14'325"	88°30'575"	No.	1	1,00,000.00	1,00,000.00
33	South East	Birbhum	Dubrajpur	Rasa	Bansayer	23°47'20" N	87°12'21" E	No.	1	1,00,000.00	1,00,000.00
34	South East	Birbhum	Rampurhat	Kastogora	Kastogora	24°08'39" N	87°41'50" E	No.	1	1,00,000.00	1,00,000.00
35	South East	Durgapur	Durgapur SF	Durgapur SF	Range Jurisdiction	N 23°38'12.2"	E 87°18'15.2"	No.	1	1,00,000.00	1,00,000.00
36	South East	Durgapur	Asansol	Gourandi	Beat Jurisdiction	N 23°49'49.9"	E 86°58'85.1"	No.	1	1,00,000.00	1,00,000.00

SI No.	Circle	Division	Range	Beat	Mouza/Block/Co mpt	Latitude	Longitude	Unit	Quantu m of Work	Rate (Rs.)	Financial Requirement (Rs.)
37	South East	Burdwan	Durgapur	Range HQ	-	23°36'20.3"	087°27' 10.2"	No.	1	1,00,000.00	1,00,000.00
38	South East	Burdwan	Guskara	Range HQ	-	23° 19' 17.25"	87° 43' 49.1"	No.	1	1,00,000.00	1,00,000.00
39	BTR	BTR(W)	ERVK	S PANBARI	PAN 10	26° 35'19.5"	089° 38'56.6"	No.	1	1,00,000.00	1,00,000.00
40	BTR	BTR(W)	PANA	Raimatang	RTG-1	26° 45'53.2"	089° 30'36.6"	No.	1	1,00,000.00	1,00,000.00
41	BTR	BTR(W)	WRVK	WRVK	SRVK-7	26° 37'08.8"	089° 31'32.3"	No.	1	1,00,000.00	1,00,000.00
42	BTR	BTR(W)	NMT	E. Nimati	NMT 4	26° 38'7.42"	089° 29'39.5"	No.	1	1,00,000.00	1,00,000.00
43	BTR	BTR(E)	North Rydak	Tiamari	SRD-2	N 26°42'38.00"	E 89°33'40.02"	No.	1	1,00,000.00	1,00,000.00
44	BTR	BTR(E)	Bholka	Balapara	SBH-2	N26°46'48.13"	E089°80'59.59"	No.	1	1,00,000.00	1,00,000.00
45	BTR	BTR(E)	Kumargram	Kumargram Beat	KG-1	N26°36'52.71"	E089°49'40.48"	No.	1	1,00,000.00	1,00,000.00
46	BTR	BTR(E)	Jainti	Panbari	JNT-7	N 26°41'55.20"	E 89°36'33.10"	No.	1	1,00,000.00	1,00,000.00
47	Central	Bankura North	Sonamukhi	Manikbazar	Manikbazar	23°12'42.6"	87°23'48.6"	No.	1	1,00,000.00	1,00,000.00
48	Central	Bankura North	Radhanagar	Bhora	Bhora	23°09'50.2884"	87°22'56.4312"	No.	1	1,00,000.00	1,00,000.00
49	Central	Bankura North	Bankura (North)	Kanchanpur	Kanchanpur	23°18'58.42368"	87°5'27.55104"	No.	1	1,00,000.00	1,00,000.00
50	Central	Bankura South	Jhilmili	Muchikata	Muchikata Beat Office Complex Qtr. No. 12/JM	N 22° 48' 38.50"	E 086° 41' 41.3"	No.	1	1,00,000.00	1,00,000.00
51	Central	Bankura South	Fulkusma	Fulkusma	Fulkusma Range Office Complex Qtr. No. 03/FK	N 22° 42' 41.8"	E86° 51' 40.9"	No.	1	1,00,000.00	1,00,000.00
52	Central	Bankura South	Fulkusma	Fulkusma	Fulkusma Range Office Complex Qtr. No. 04/FK	N 22° 42' 41"	E86° 51' 30"	No.	1	1,00,000.00	1,00,000.00
53	Central	Panchet	Bishnupur	Bishnupur-I	Jamunabandh-97	N 23°03'47.1"	E 87°17'57.3"	No.	1	1,00,000.00	1,00,000.00
54	SBR	24-Pgs (South)	Baruipur	Mathurapur	Mathurapur	22° 08' 56.1"	88° 24' 22.2"	No.	1	1,00,000.00	1,00,000.00
55	SBR	24-Pgs (North)	Bongaon	Parmadan	Parmadan	23° 10' 47.9"	88° 45' 51.6"	No.	1	1,00,000.00	1,00,000.00
56	SBR	NMD	Berhampur(N)	Nabagram	Gopegram JL No. 88	24° 9' 37.58"	88° 10' 9.66"	No.	1	1,00,000.00	1,00,000.00
57	Hill	Darjeeling	Tonglu	MBJ	Maneybhnajang	26°59'22.89"	088°07'00.59"	No.	1	1,00,000.00	1,00,000.00
58	Hill	Darjeeling	Badamtam	Badamtam	Badamtam 1	27°06'00.8"	088°19'29.5"	No.	1	1,00,000.00	1,00,000.00
59	Western	Rupnarayan	Goaltore	Ramgarh	Ramgarh	22°69'10.52"	087°05'72.59"	No.	1	1,00,000.00	1,00,000.00
60	Western	Rupnarayan	Amlagora	Chandabila	Dhobaberia-642	22°51'19.9"	087°23'26.5"	No.	1	1,00,000.00	1,00,000.00
61	Western	Purba Medinipur	Bajkul	Nandigram	Gangrachar & 253	21°54'40.4"N	88°00'08.6"E	No.	1	1,00,000.00	1,00,000.00
62	Western	Purba Medinipur	Haldia	Balughata	Balughata & 157	22°4'22.38"- N	88°1'41.53"- E	No.	1	1,00,000.00	1,00,000.00
63	Western	Kharagpur	Keshorrekha	Baligeria	Kumsole	21°58'17.34"	87°05'43.51"	No.	1	1,00,000.00	1,00,000.00
64	Western	Kharagpur	Keshorrekha	Ramkrishnapur	Satpoutia	21°56'32"	87°04'10"	No.	1	1,00,000.00	1,00,000.00
65	Western	Kharagpur	Kalaikunda	Kalaikunda	Pathri	22°19'36.5"	87°14'33.7"	No.	2	1,00,000.00	2,00,000.00
66	Western	Kharagpur	Kalaikunda	Sankrail	Sankrail	22°12'72"	87°8'22.4"	No.	1	1,00,000.00	1,00,000.00
67	Western	Kharagpur	Kalaikunda	Bardanga	Bakra	22°16'56"	87°9'9"	No.	1	1,00,000.00	1,00,000.00

SI No.	Circle	Division	Range	Beat	Mouza/Block/Co mpt	Latitude	Longitude	Unit	Quantu m of Work	Rate (Rs.)	Financial Requirement (Rs.)
68	Western	Kharagpur	Hijli	Porapara	Porapara	22°15'48.3"	87°15'34.88"	No.	1	1,00,000.00	1,00,000.00
69	Western	Kharagpur	Hijli	Hijli	Paschim Pathri	22.304092	87.306422	No.	1	1,00,000.00	1,00,000.00
70	Western	Kharagpur	Hijli	Hijli	Paschim Pathri	22.304329	87.306665	No.	1	1,00,000.00	1,00,000.00
71	Western	Kharagpur	Chandabila	Chandabila	Chandabila-27	22.087099	87.017115	No.	1	1,00,000.00	1,00,000.00
72	Western	Kharagpur	Chandabila	Barpat	Barpat-18	22.132694	86.965218	No.	1	1,00,000.00	1,00,000.00
73	Western	Kharagpur	Chandabila	Patina	Khasjungle-6	22.133977	87.007043	No.	1	1,00,000.00	1,00,000.00
74	Western	Medinipur	Godapeasal	Godapeasal	Godapeasal 723	22°32'15"N	87°19'42"E	No.	1	1,00,000.00	1,00,000.00
75	Western	Medinipur	Chandrakona	Dhankuria	Pansiuli - 917	22°44'33.4"N	87°29'15.4"E	No.	1	1,00,000.00	1,00,000.00
76	Westren	Medinipur	AFR	HQ	HQ	22°25'54.6"N	87°19'07.8"E	No.	1	1,00,000.00	1,00,000.00
77	Western	Medinipur	Pirakata	Bhimsole	Abradihi 102	22°56'18.80"N	87°17'98.32"E	No.	1	1,00,000.00	1,00,000.00
78	WP & GIS	Working Plan (South)-I	Attached Forest Range	HQ Beat	Medinipur Sadar	N- 22°26'03.8"	E 87°19'05.8"	Nos.	2	1,00,000.00	2,00,000.00
79	Wildlife North	Jaldapara WL	JPN	SLT	JP-5, JP-4	26°40'33.079"N	89°18'46.691"E	No.	1	1,00,000.00	1,00,000.00
80	Wildlife North	Jaldapara WL	JPN	NWC	JP-1, JP-4	26°41'49.18"N	89°17'7.07"E	No.	1	1,00,000.00	1,00,000.00
81	Wildlife North	Jaldapara WL	KB	CCL	BD-6	26°36'42.89"N	89°21'31.59"E	No.	1	1,00,000.00	1,00,000.00
82	Wildlife North	Jaldapara WL	JPE	MLG	MLG-1 & 2	26°38'41.03"N	89°19'36.81"E	No.	1	1,00,000.00	1,00,000.00
83	Hill	Kurseong	AFR	AFR	Dhobijhora	26°53'53.7"N	088°17'1"E	No.	1	1,00,000.00	1,00,000.00
84	Hill	Kurseong	Ghoshpukur	Bidhan Nagar	Bidhan Nagar	26°58'656"N	088°27'366"E	No.	1	1,00,000.00	1,00,000.00
85	Hill	Kalimpong	Chel	Chunbhati	Lish -9	26° 53'25"	88 °34'04"	No.	1	1,00,000.00	1,00,000.00
86	Hill	Kalimpong	Pankhasari	Algarah	Painyong-3	27° 07'04.248"	88 °34'57.046"	No.	1	1,00,000.00	1,00,000.00
87	Hill	Kalimpong	Pankhasari	Dalapchand	Dalapchand Ridge	27° 05.2273'	88 °30.8703	No.	1	1,00,000.00	1,00,000.00
88	Hill	Kalimpong	Lolay Goan	Lolay Goan	Kafer-4	27°01'08.8"	88°33'46.0"	No.	1	1,00,000.00	1,00,000.00
89	Research	Silvi(N)	SLR	Salugara Beat	Dabgram-9	26°45'31"	088°27'40"	No.	1	1,00,000.00	1,00,000.00
90	Research	Silvi(N)	BCR	HQ.	SRVK -15	26°37'02.6"	089°32'01.0"	No.	1	1,00,000.00	1,00,000.00
91	Research	Silvi(N)	JRR	HQ.	Lataguri- 1	26°71'01"	88°76'93"	No.	1	1,00,000.00	1,00,000.00
92	Research	Silviculture Hills	KUHR	HQ	Lava	N27°05'108"	E88°39'758"	No.	1	1,00,000.00	1,00,000.00
93	Wildlife North	Darjeeling WL	SWR	Jorebunglow	Dhoteria, comptt.1	N27°00.319"	E088°15.591"	No.	1	1,00,000.00	1,00,000.00
94	Wildlife North	Darjeeling WL	NR	Sevok	East Sevok block,Sevok Forest	N26°51'31.56"	E088°27'53.53"	No.	1	1,00,000.00	1,00,000.00
95	Wildlife North	Darjeeling WL	SR	7th Mile	Compartment no.9	N26°48'36.30"	E088°27'03.97"	No.	1	1,00,000.00	1,00,000.00

SI No.	Circle	Division	Range	Beat	Mouza/Block/Co mpt	Latitude	Longitude	Unit	Quantu m of Work	Rate (Rs.)	Financial Requirement (Rs.)
96	Wildlife North	Gorumara WL	Neora West Range Mal Squad Range	Kuwapani Headquarter	Pankhasari 1	27°03'07.7" N 26°51'23.36"N	88°40'59.0"E 88°44'40.37"E	Nos.	2	1,00,000.00	2,00,000.00
97	Soil Conservation (North)	Kurseong Soil Conservation	Upper Mahanadi Catchment	Mahanadi	Paglajhora	N 26°52' 56.90"	E 088o18' 23.88"	No.	1	1,00,000.00	1,00,000.00
98	Soil Conservation (North)	Jalpaiguri Soil Conservation	Mansai Catchment	CoochBehar HQ	CoochBehar	N 26°19' 27.51"	E 89°28' 05.54"	No.	1	1,00,000.00	1,00,000.00
99	STR	STR	NP(E)	Champta	Champta-I	N21°51' 37.21"	E 88°54' 49.69"	No.	1	1,00,000.00	1,00,000.00
Grand Total									102		1,02,00,000.00

Repair/Renovation of Group-D Quarters for frontline staffs for the year 2023-24

Sl No.	Circle	Division	Range	Beat	Mouza/Block/Comp t	Latitude	Longitude	Unit	Quantu m of Work	Rate (Rs.)	Financial Requirement (Rs.)
1	South West	Purulia	KOTSHILA	NOWAHATU	KOSHILA	N 23.403348°	E 86.071710°	No.	1	50,000.00	50,000.00
2	South West	Purulia	KOTSHILA	NOWAHATU	NOWAHATU	N 23.449959°	E 86.071060°	No.	1	50,000.00	50,000.00
3	South West	Purulia	AJODHYA	AJODHYA	AJODHYA, 108	N-23°12'53.3196"	E-086°6'54.4932"	No.	1	50,000.00	50,000.00
4	South West	Purulia	BALARAMPUR	BALARAMPUR	BERMA	N 23° 05'298"	E 86°12'435"	No.	1	50,000.00	50,000.00
5	South West	Purulia	BALARAMPUR	BERSA	RANGADIH	N 23° 06.426'	E 86°12.26'	No.	1	50,000.00	50,000.00
6	South West	Purulia	MATHA	MATHA	MATHA	N 23.119942°	E 86.075785°	No.	1	50,000.00	50,000.00
7	South West	Purulia	MATHA	KUDNA	KUDLUNG & 1130	N 23°10'5.154"	E 86°4'27.876"	No.	1	50,000.00	50,000.00
8	South West	Purulia	JHALDA	JHALDA	JHALDA,131	N 23°27'19.07"	E 085°55'05.06"	No.	1	50,000.00	50,000.00
9	South West	Purulia	JHALDA	KALMA	KALMA,16	N23°21'52.50"	E085°57'22.70"	No.	1	50,000.00	50,000.00
10	South West	Purulia	BAGHMUNDI	BAGHMUNDI	BAGHMUNDI,1527	N 23.19136553	E86.05305928	No.	1	50,000.00	50,000.00
11	South West	Purulia	BAGHMUNDI	BAGHMUNDI	BAGHMUDI,1527	N 23.19141205	E 86.65291372	No.	1	50,000.00	50,000.00
12	South West	Purulia	BAGHMUNDI	BAGHMUNDI	BAGHMUNDI,1516	N-23°11'30.787"	E-86°03'8.484"	No.	1	50,000.00	50,000.00
13	South West	Purulia	BAGHMUNDI	BURDA	BURDA,4919	N-23.250273°	E85.985381°	No.	1	50,000.00	50,000.00
14	South West	Purulia	BAGHMUNDI	KALIMATI	KALIMATI,782	N-23°13'58.620"	E-85°55'29.808"	No.	1	50,000.00	50,000.00
15	South West	Purulia	JOYPUR	JOYPUR	JOYPUR	N-23°24.975	E-086°09.168	No.	1	50,000.00	50,000.00
16	South West	Purulia	JOYPUR	TALMU	TALMU	N-23°31.169	E-086°04.025	No.	1	50,000.00	50,000.00
17	South West	Kangsabati North	Raghnathpur	Raghnathpur II	Repairing Gr-D quarter (17/RNP)	N-23°34'12.05 "	E-86°32'04.51"	No.	1	50,000.00	50,000.00
18	South West	Kangsabati North	Raghnathpur	Raghnathpur H/Q	Repairing Gr-D quarter (14B/RNP)	N-23°32'32.47 "	E-86°39'49.65"	No.	1	50,000.00	50,000.00
19	South West	Kangsabati North	Hura	Hura HQ	Hura- 91	N- 23°18'01.04"	E- 86°39'50.08"	No.	1	50,000.00	50,000.00
20	South West	Kangsabati North	Hura	Bishpuria	Kumardih-104	N- 23°17'24.70"	E- 86°43'11.61"	No.	1	50,000.00	50,000.00
21	South West	Kangsabati South	Barabazar	Bamundiha	Bamundiha Beat Office	23 06'42"N	86 21'54"E	No.	1	50,000.00	50,000.00
22	South West	Kangsabati South	Bandwan-II	Kunchia	Kunchia/96	22.786045	86.469146	No.	1	50,000.00	50,000.00
23	South West	Extension Forestry	Planning EF	HQ	Purulia I	N-23° 34' 52.85"	E-086° 35' 87.09"	No.	1	50,000.00	50,000.00
24	South West	Extension Forestry	Planning EF	HQ	Purulia I	N-23° 34' 52.17"	E-086° 35' 80.37"	No.	1	50,000.00	50,000.00
25	Northern	Jalpaiguri	Moraghat	Gossainhat	GHT-5	26°38'41.20"N	89° 1'28.3"E	No.	1	50,000.00	50,000.00
26	Northern	Jalpaiguri	Morghat	HQ	H/Q	26°41'59.8"N	89° 1'26.40"E	No.	1	50,000.00	50,000.00
27	Northern	Jalpaiguri	Chalsa	HQ	HQ	26°52'51N	88°47'53"E	No.	1	50,000.00	50,000.00
28	Northern	Jalpaiguri	Diana	HQ	HQ	26° 52'46.32"N	88° 58'30.51"E	No.	1	50,000.00	50,000.00
29	Northern	Jalpaiguri	Dalgaon	HQ	HQ	26.720581N	89.134608E	No.	1	50,000.00	50,000.00
30	Northern	Baikunthapur	Targhera	HQ	Targhera	26°49'20.9"	88°37'55.9"	No.	1	50,000.00	50,000.00
31	Northern	Baikunthapur	Ambari	Lalitabari	Lalitabari	26°41'25.1"	88°32'18.4"	No.	1	50,000.00	50,000.00
32	Northern	Baikunthapur	Dabgram	Farabari	Farabari	26°42'55.1"	88°29'16.1"	No.	1	50,000.00	50,000.00
33	Northern	Baikunthapur	Sarugarah	Sarugarah HQ	SG HQ	26°738133°	88°454166°	No.	1	50,000.00	50,000.00
34	Northern	Baikunthapur	Apalchand	Kathambari	Kathambari	26°44'10.9"	88°38'47.8"	No.	1	50,000.00	50,000.00
35	Northern	Coochbehar	Pundibari	Patlakhawa	Patlakhawa	26°27'15.24"N	89°20'41.37"E	No.	1	50,000.00	50,000.00
36	Northern	Coochbehar	COB-I	Atiamochar	Atiamochar	26°26'41.8"N	89°44'19.4"E	No.	1	50,000.00	50,000.00

SI No.	Circle	Division	Range	Beat	Mouza/Block/Comp t	Latitude	Longitude	Unit	Quantu m of Work	Rate (Rs.)	Financial Requirement (Rs.)
37	Northern	Coochbehar	COB-II	Gosanimari	Gosanimari	26° 8'26.73"N	89°20'26.09"E	No.	1	50,000.00	50,000.00
38	Northern	Coochbehar	Mathabhanga	Jamaldah	Jamaldah	26°26'4.07"N	89° 0'55.03"E	No.	1	50,000.00	50,000.00
39	Northern	Coochbehar	Mekhliganj	Mekhliganj	Mekhliganj HQ	26°21'32.76"N	88°55'12.36"E	No.	1	50,000.00	50,000.00
40	North West	Malda	Gazole	Jamalpur	Jamalpur	N 25°06'14"	E 88°18'52"	No.	1	50,000.00	50,000.00
41	North West	Raiganj	Kushmondi	Ayera	Ayera	25.32292	88.29176	No.	1	50,000.00	50,000.00
42	SouthEast	Birbhum	Rajnagar	Aligarh	Khasbazar	23°56'58" N	87°18'25" E	No.	1	50,000.00	50,000.00
43	SouthEast	Birbhum	Dubrajpur	Bakreswar	Haridaspur	23°52'45" N	87°22'01" E	No.	1	50,000.00	50,000.00
44	SouthEast	Birbhum	Rampurhat	Tumboni	Bhatina	24°11'09" N	87°43'22" E	No.	1	50,000.00	50,000.00
45	SouthEast	Birbhum	Md Bazar	Range HQ	Md Bazar	23°59'07" N	87°34'15" E	No.	1	50,000.00	50,000.00
46	SouthEast	Durgapur	Asansol	Sarisatali	Beat Jurisdiction	N 23°48'17.8"	E 87°01'40.1"	No.	1	50,000.00	50,000.00
47	SouthEast	Durgapur	Ukhra	Kantaberia	Beat Jurisdiction	N 23°36'15.20"	E 87°20'16.1"	No.	1	50,000.00	50,000.00
48	SouthEast	Durgapur	Durgapur SF	Durgapue SF	Beat Jurisdiction	N 23°38'12.2"	E 87°18'15.2"	No.	1	50,000.00	50,000.00
49	SouthEast	Durgapur	Asansol SF	Jamuria SF	Beat Jurisdiction	N 23°46'14.5"	E 87°10'15.2"	No.	1	50,000.00	50,000.00
50	SouthEast	Burdwan	Panagarh	Kanksa	Kanksa	23°20'40.2"	087°30'40.3"	No.	1	50,000.00	50,000.00
51	SouthEast	Burdwan	Guskara	Bhalki	Bhalki	23° 27' 22.2"	87° 37' 33.04"	No.	1	50,000.00	50,000.00
52	SouthEast	Burdwan	AFR	HQ	Burdwan Sadar	23°15'01.9"	87°52'28.5"	No.	1	50,000.00	50,000.00
53	SouthEast	Burdwan	AFR	HQ	Burdwan Sadar	23°15'16.9"	87°51'5.3"	No.	1	50,000.00	50,000.00
54	BTR	BTR(W)	WRVK	DIMA	SRVK 16	26°37'23.7"	089°31'24.8"	No.	1	50,000.00	50,000.00
55	BTR	BTR(W)	ERVK	S PANBARI	PAN 10	26°35'19.5"	089°38'56.6"	No.	1	50,000.00	50,000.00
56	BTR	BTR(W)	WDPO	PORO EAST	PORO 10	26°33'01.9"	89°27'52.8"	No.	1	50,000.00	50,000.00
57	BTR	BTR(W)	EDPO	DPO	DPO-8	26°33'19.1"	89°31'58.4"	No.	1	50,000.00	50,000.00
58	BTR	BTR(W)	PANA	HQ	GDB 4	26°41'11.5"	089°24'33.3"	No.	1	50,000.00	50,000.00
59	BTR	BTR(W)	WLMSQ-1	HQ	DPO-8	26°33'19.1"	89°31'58.4"	No.	1	50,000.00	50,000.00
60	BTR	BTR(W)	HTG	BHUTRI	BHT-5a	26°46'55.92"	89°25'49.23"	No.	1	50,000.00	50,000.00
61	BTR	BTR(W)	WLMSQ-2	HQ	GDB 4	26°41'11.5"	089°24'33.3"	No.	1	50,000.00	50,000.00
62	BTR	BTR(W)	NMT	E. Nimati	NMT 4	26°38'7.42"	089°29'39.5"	No.	1	50,000.00	50,000.00
63	BTR	BTR(E)	Buxaduar	Santrabari	STB-3	N 26°38' 27"	E 089°43' 22"	No.	1	50,000.00	50,000.00
64	BTR	BTR(E)	Hatipota	Range H/Q	-	N 26°40'46"	E 89°41'55"	No.	1	50,000.00	50,000.00
65	BTR	BTR(E)	Bholka	Barobisha	SBH-5	N 26°49'63.77"	E 89°83'91.47"	No.	1	50,000.00	50,000.00
66	BTR	BTR(E)	Bholka	Changmari	NBH-2	N 26°58'78"	E 89°85'26.95"	No.	1	50,000.00	50,000.00
67	BTR	BTR(E)	Kumargram	Sankosh	SK-3	N 26°37'03"	E 89°49'36"	No.	1	50,000.00	50,000.00
68	BTR	BTR(E)	North Rydak	Range H/Q	-	N 26°44' 16"	E 89°34' 03"	No.	1	50,000.00	50,000.00
69	BTR	BTR(E)	South Rydak	Range H/Q	-	N 26°32'13"	E 89°41'07"	No.	1	50,000.00	50,000.00
70	BTR	BTR(E)	Jainti	North JNT	NRVK-6	N 26°62'79"	E 89°66'93"	No.	1	50,000.00	50,000.00
71	BTR	BTR(E)	Jainti	South JNT	JNT-7	N 26°41'55.05"	E 89°36'33"	No.	1	50,000.00	50,000.00
72	Central	Bankura North	Beliatore	Khag	Khag Baikunthapur	23°15'1.45188"	87°15'7.42968"	No.	1	50,000.00	50,000.00
73	Central	Bankura North	G.Ghati	Ukradihi	Bhaktabandh	23°22'17.4"	087°02'38.3"	No.	1	50,000.00	50,000.00
74	Central	Bankura North	Mejia	Mejia	Jemua	23°33'58.2"	087°06'00.7"	No.	1	50,000.00	50,000.00
75	Central	Bankura North	Radhanagar	Balarampur	Balarampur	23°12'58.122"	87°21'31.0248"	No.	1	50,000.00	50,000.00
76	Central	Bankura North	Sonamukhi	Hamirhati	Rampur	23°19'18.20"	87°21'34.02"	No.	1	50,000.00	50,000.00
77	Central	Bankura South	Jhilimili	Muchikata	Muchikata Qtr. No. 13/JM	N 22° 48' 39.25"	E 086° 41' 43.37"	No.	1	50,000.00	50,000.00

SI No.	Circle	Division	Range	Beat	Mouza/Block/Comp t	Latitude	Longitude	Unit	Quantu m of Work	Rate (Rs.)	Financial Requirement (Rs.)
78	Central	Bankura South	Fulkusma	Fulkusma	Fulkusma Qtr. No. 06/FK	N 22° 42' 41.50"	E 086° 51' 39.19"	No.	1	50,000.00	50,000.00
79	Central	Bankura South	Fulkusma	Fulkusma	Fulkusma Qtr. No. 07/FK	N 22° 42' 29.8"	E 086° 48'41.1"	No.	1	50,000.00	50,000.00
80	Central	Bankura South	Fulkusma	Bagdubi	Bagdubi Beat Office Complex Qtr. 06/BD	N 22° 45' 24.58"	E 086° 45' 22.77"	No.	1	50,000.00	50,000.00
81	Central	Bankura South	Fulkusma	Bagdubi	Bagdubi Beat Office Complex Qtr. 09/BD	N 22° 44' 20.58"	E 086° 44' 21.77"	No.	1	50,000.00	50,000.00
82	Central	Panchet	Bankadaha	Peardoba	Amdangra-130	N22°57'13"	E087°15'39"	No.	1	50,000.00	50,000.00
83	Central	Panchet	Onda	Onda	Onda-183	N-23° 03'36.59"	E-087° 11'48.37"	No.	1	50,000.00	50,000.00
84	SBR	24-Pgs (South)	Matla	Herobhanga	Herobhanga Beat Office	22° 31' 29.8"	88° 39' 50.6"	No.	1	50,000.00	50,000.00
85	SBR	24-Pgs (South)	Baruipur	Piyali	Piyali	22° 13' 58.7"	88° 58' 57.8"	No.	1	50,000.00	50,000.00
86	SBR	24-Pgs (North)	Bongaon	Parmadan	Parmadan	23° 10' 47.9"	88° 45' 51.6"	No.	1	50,000.00	50,000.00
87	SBR	NMD	Ragunathganj	Bagdabra	Bagdabra JL No. 5	24° 45' 10.80"	87° 50' 16.20"	No.	1	50,000.00	50,000.00
88	SBR	NMD	Berhampur(S)	Domkal	Jitpur JL No. 15	24° 10' 04.8"	88° 34' 04.13"	No.	1	50,000.00	50,000.00
89	Hill	Darjeeling	Rimbick	Rammam	Rammam-3	27°09'40.1"	88°04'42.6"	No.	1	50,000.00	50,000.00
90	Hill	Darjeeling	Dhotrey	Selimbong	Selimbong	27°04'57.43"	88°04'27.06"	No.	1	50,000.00	50,000.00
91	Hill	Darjeeling	Badamtam	Sumbong	Sumbong 6	27°5'26.89"	088°21'18.59"	No.	1	50,000.00	50,000.00
92	Western	Rupnarayan	Hoomgarh	Amlasuli	Amlasuli-179	22°51'01.9"	087°10'28.6"	No.	1	50,000.00	50,000.00
93	Western	Rupnarayan	Garhbeta	Chakparboti	Bandsa-855	22°52'40.8"	087°29'15.4"	No.	1	50,000.00	50,000.00
94	Western	Rupnarayan	Mahalasai	Ruparghagra	Ruparghagra-13	22°79'48.0"	087°06'89.0"	No.	1	50,000.00	50,000.00
95	Western	Purba Medinipur	Contai	Sankarpur	Choto Balarampur / 214	21°38'29.27"- N	87°34'40.10"- E	No.	1	50,000.00	50,000.00
96	Western	Purba Medinipur	Haldia	Balughata	Balughata & 157	22°4'21.46"- N	88°01'42.06"- E	No.	1	50,000.00	50,000.00
97	Western	Kharagpur	Keshorrekha	Baligeria	Kumsole	21°58'17.97"	87°05'40.91"	No.	1	50,000.00	50,000.00
98	Western	Kharagpur	Keshorrekha	Ramkrishnapu r	Satpoutia	21°56'31"	87°04'09"	No.	1	50,000.00	50,000.00
99	Western	Kharagpur	Nayagram	Panchkahania	Panchkahania	22°02'38.5"	87°04'53.2"	No.	1	50,000.00	50,000.00
100	Western	Kharagpur	Nayagram	Kalmapukuria	Kalmapukuria	22°04'47.4"	87°07'13.4"	No.	1	50,000.00	50,000.00
101	Western	Kharagpur	Kalaikunda	Kalaikunda	Pathri	22°19'36.7"	87°14'35"	Nos.	3	50,000.00	1,50,000.00
102	Western	Kharagpur	Kalaikunda	Sankrail	Sankrail	22°12'56"	87°8'23.6"	No.	1	50,000.00	50,000.00
103	Western	Kharagpur	Kalaikunda	Bardanga	Bakra	22°16'55"	87°9'10"	Nos.	2	50,000.00	1,00,000.00
104	Western	Kharagpur	Hijli	Hijli	Paschim Pathri	22.304329	87.306665	Nos.	2	50,000.00	1,00,000.00
105	Western	Kharagpur	Hijli	Khajra	Khajraveri	22.206469	87.256641	Nos.	2	50,000.00	1,00,000.00
106	Western	Kharagpur	Hijli	Porapara	Porapara	22°15'48.3"	87°15'34.88"	Nos.	2	50,000.00	1,00,000.00
107	Western	Kharagpur	Chandabila	Chandabila	Chandabila-27	22.087351	87.017101	No.	1	50,000.00	50,000.00
108	Western	Kharagpur	Chandabila	Barpat	Barpat-18	22.132955	86.965234	No.	1	50,000.00	50,000.00
109	Western	Kharagpur	Chandabila	Patina	Khasjungle-6	22.133793	87.007091	No.	1	50,000.00	50,000.00

SI No.	Circle	Division	Range	Beat	Mouza/Block/Comp t	Latitude	Longitude	Unit	Quantu m of Work	Rate (Rs.)	Financial Requirement (Rs.)
110	Western	Kharagpur	Keshorrekha	Baligeria	Kumsole	21°58'18.2"	87°05'42.5"	No.	1	50,000.00	50,000.00
111	Western	Kharagpur	Hijli	Hijli	Paschim Pathri	22.3043	87.30657	No.	1	50,000.00	50,000.00
112	Western	Kharagpur	Chandabila	Chandabila	Chandabila	22.086982	87.016895	No.	1	50,000.00	50,000.00
113	Westren	Medinipur	AFR	AFR	Barapathar Kantanment	22°25'54.6"N	87°19'07.8"E	No.	1	50,000.00	50,000.00
114	Westren	Medinipur	Chandra	Dherua	Mohanpur	22°29'43.36"N	87°6'36.06"E	No.	1	50,000.00	50,000.00
115	Westren	Medinipur	Bhadutala	Bhadutala	Bhadutala	22°19'29.04.73"N	87°19'31.86"E	No.	1	50,000.00	50,000.00
116	Westren	Medinipur	Nayabasad	Nayabasad	Nayabasad	22°42'45"N	87°17'48"E	No.	1	50,000.00	50,000.00
117	WP & GIS	Working Plan (South)-I	Attached Forest Range	HQ Beat	HQ	N- 22°25'54.0"	E 87°19'16.4"	Nos.	2	50,000.00	1,00,000.00
118	Wildlife North	Jaldapara WL	CP	Mendabari	MB-4 & MB-2	26°36'44.92"N	89°22'59.28"E	No.	1	50,000.00	50,000.00
119	Wildlife North	Jaldapara WL	KB	Mantharam	MB-1	26°38'19.63"N	89°23'2.86"E	No.	1	50,000.00	50,000.00
120	Wildlife North	Jaldapara WL	KB	NEC	BD-1, 2	26°41'48.43"N	89°19'43.00"E	No.	1	50,000.00	50,000.00
121	Wildlife North	Jaldapara WL	JPN	HSM	JP-5, JP-4	26°42'43.04"N	89°18'46.68"E	No.	1	50,000.00	50,000.00
122	Wildlife North	Jaldapara WL	JPN	Siltorsa	JP-5, JP-4	26°40'33.079"N	89°18'46.691"E	No.	1	50,000.00	50,000.00
123	Wildlife North	Jaldapara WL	JPN	50 FT	JP-5, JP-4	26° 40' 28.329"N	89° 18' 14.81"E	No.	1	50,000.00	50,000.00
124	Wildlife North	Jaldapara WL	LKP	Hollapara	TITI-2B	26°48'2.95"N	89°17'18.78"E	No.	1	50,000.00	50,000.00
125	Wildlife North	Jaldapara WL	JPW	Hollong	JP-5	26°39'30"N	89°17'00"E	No.	1	50,000.00	50,000.00
126	Wildlife North	Jaldapara WL	JPW	Kunjanagar	Torsa-3	26° 34' 7.78"N	89° 15' 6.13"E	No.	1	50,000.00	50,000.00
127	Wildlife North	Jaldapara WL	JPE	JP HQ	JP-3	26° 39' 42.63"N	89° 18' 58.96"E	No.	1	50,000.00	50,000.00
128	Hill	Kurseong	Tukriajhar	UCC	UCC	26°39'28.35"N	088°14'30.15"E	No.	1	50,000.00	50,000.00
129	Hill	Kurseong	Bagdogra	Bengdubi	Lalfa	26°41'55.60"N	088°18'37.25"E	No.	1	50,000.00	50,000.00
130	Hill	Kurseong	Bamanpokhri	Lamagumba	Lamagumba	26°49'15.3"N	088°18'09.8"E	No.	1	50,000.00	50,000.00
131	Hill	Kurseong	Bagora	Bagora	M-4	26°56'11"N	088°18'50"E	No.	1	50,000.00	50,000.00
132	Hill	Kalimpong	Pankhasari	Dalapchand	Dalapchand Ridge	27° 05.2273'	88 °30.8703	No.	1	50,000.00	50,000.00
133	Hill	Kalimpong	Lava	Lava	Lava-1	27° 05'11.75'	88 °39'24.83	No.	1	50,000.00	50,000.00
134	Hill	Kalimpong	Chel	Mongpong	Mongpong-7	26°52'57.4"	88°29'19.1"	No.	1	50,000.00	50,000.00
135	Hill	Kalimpong	Neora	Gurubathan	Mal-11	26° 57'14.4"	88 °42'00.2"	No.	1	50,000.00	50,000.00
136	Hill	Kalimpong	Noam	Noam	Noam-1	26°58'00.8"	88°39'25.1"	No.	1	50,000.00	50,000.00
137	Hill	Kalimpong	Samsing	Samsing	ENR-1,	26°59'29.4"	88°48'29.1"	No.	1	50,000.00	50,000.00
138	Hill	Kalimpong	Lolay Goan	Lolay Goan	Kafer-4	27°01'08.8"	88°33'46.0"	No.	1	50,000.00	50,000.00
139	Hill	Kalimpong	Neora	Gurubathan	Mal-11	26° 57'13.2"	88 °42'09.0"	No.	1	50,000.00	50,000.00
140	Research	Silvi(N)	BCR	HQ.	SRVK -15	26°37'00.6"	088°32'02.9"	No.	1	50,000.00	50,000.00

SI No.	Circle	Division	Range	Beat	Mouza/Block/Comp t	Latitude	Longitude	Unit	Quantu m of Work	Rate (Rs.)	Financial Requirement (Rs.)
141	Research	Silvi(N)	SLR	Salugara Beat	Dabgram-9	26°45'31"	088°27'40"	Nos.	2	50,000.00	1,00,000.00
142	Research	Silvi(N)	JRR	HQ.	Lataguri- 1	26°71'01"	88°76'93"	No.	1	50,000.00	50,000.00
143	Research	Silvi(N)	SLR	Salugara Beat	Dabgram-9	26°46'21.47"	88°27'20.87"	No.	1	50,000.00	50,000.00
144	Research	Silviculture Hills	HRR-I	HQ	Singmari	N27°03'9.4"	E88°15'28.15"	No.	1	50,000.00	50,000.00
145	Research	Silviculture Hills	KRR	HQ	Sukna	N26°47'738"	E88°21'669"	No.	1	50,000.00	50,000.00
146	Wildlife North	Darjeeling WL	SSR	Range HQ	Manebhanjyang	N26°59'19.0"	E088°07'10.6"	No.	1	50,000.00	50,000.00
147	Wildlife North	Darjeeling WL	SWR	Jorebunglow	Dhoteria, comptt.1	N27°00.319"	E088°15.591"	No.	1	50,000.00	50,000.00
148	Wildlife North	Darjeeling WL	SK	Chamta	Chamta	N26°46'21.15"	E088°22'34.118"	No.	1	50,000.00	50,000.00
149	Wildlife North	Darjeeling WL	WR	Sukna	Kyanuka	N26°47'48.2"	E088°21'46.9"	No.	1	50,000.00	50,000.00
150	Wildlife North	Darjeeling WL	NR	Kalijhora	Kalijhora,Sevok Hill Forest	N26°56'3.32"	E088°27'5.60"	No.	1	50,000.00	50,000.00
151	Wildlife North	Darjeeling WL	SR	Toribari	Compartment no.4	N26°49'12.16"	E088°31'14.53"	No.	1	50,000.00	50,000.00
152	Wildlife North	Gorumara WL	Gorumara North	Murti	KJ 1	26°50'25.40"N	88°49'35.10"E	No.	1	50,000.00	50,000.00
153	Wildlife North	Gorumara WL	Gorumara North	Khunia	Beat Jurisdiction	26°52'16.31"N	88°52'14.92"E	No.	1	50,000.00	50,000.00
154	Wildlife North	Gorumara WL	Neora South	Sakam	Beat Jurisdiction	26°58'17.9"N	088°45'39.2"E	No.	1	50,000.00	50,000.00
155	Wildlife North	Gorumara WL	Neora West	Ambioke	Ambiok 3	27° 01' 31.2"N	88° 42' 49.8"E	No.	1	50,000.00	50,000.00
156	Wildlife North	Gorumara WL	Neora West	Kuwapani	Pankhasari 1	27°03'07.7" N	88°40'59.0"E	Nos.	2	50,000.00	1,00,000.00
157	Soil Conservation (North)	Kurseong Soil Conservation	West Balason Catchment	Supkiapokhri	Jorepokhri-II	N 26°59' 06.8"	E 088o18' 21.4"	No.	1	50,000.00	50,000.00
158	Soil Conservation (North)	Kurseong Soil Conservation	Attached Forest	Division HQ	Dowhill	N 26°53' 02.21"	E 088o16' 59.43"	No.	1	50,000.00	50,000.00
159	Soil Conservation (North)	Jalpaiguri Soil Conservation	Diana Catchment	Sulkapara SC Beat	Sulkapara	N 26°51' 29.8"	E 88°54' 15.9"	No.	1	50,000.00	50,000.00
160	STR	STR	NP East	Champta	Champta-I	N21°55' 8.55"	E 88°44' 48.30"	No.	1	50,000.00	50,000.00
161	Parks & Gardens	Howrah	Arambagh	Chandur	Arambagh Sadar	N-22°54'43"	E-87°46'12"	No.	1	50,000.00	50,000.00
Grand Total									170		85,00,000.00

JFMC Microplan Activities under CAMPA for the F.Y. 2023-24						
Sl No	Division	Range	Work Items	Unit	Physical	Financial Requirement (Rs.)
1	Darjeeling	Rimbick	Maintenance of Community Hall	No	1	1,00,000.00
2	Darjeeling	Rimbick	Maintenance of Community Hall	No	1	1,00,000.00
3	Darjeeling	Rimbick	Maintenance of Community Hall	No	1	1,00,000.00
4	Darjeeling	Rimbick	Maintenance of Eco Hut	No	1	1,00,000.00
5	Darjeeling	Rimbick	Maintenance of Community Hall	No	1	1,00,000.00
6	Darjeeling	Tonglu	Maintenance of Foot Track	Mt	293	97,862.00
7	Darjeeling	Tonglu	Maintenance of Drinking Water line	No	1	99,000.00
8	Darjeeling	Tonglu	Making Catch Water Drain	Mt	100	1,00,000.00
9	Darjeeling	Tonglu	Drinking Water line	No	1	99,000.00
10	Darjeeling	Tonglu	Drinking Water line	No	2	99,000.00
11	Darjeeling	Tonglu	Drinking Water line	No	3	99,000.00
12	Darjeeling	Darjeeling	Making CC Foot Track	Mt	100	1,00,000.00
13	Darjeeling	Darjeeling	Maintenance of Drinking Water line	No	1	99,000.00
14	Darjeeling	Darjeeling	Maintenance of Drinking Water line	No	1	99,000.00
15	Darjeeling	Darjeeling	Maintenance of Drinking Water line	No	1	92,000.00
16	Darjeeling	Darjeeling	Maintenance of Drinking Water line	No	1	99,000.00
17	Darjeeling	Darjeeling	Making Catch Water Drain	Mt	100	1,00,000.00
18	Darjeeling	Darjeeling	Making CC Foot Track	Mt	100	1,00,000.00
19	Darjeeling	Darjeeling	Maintenance of Drinking Water line	No	1	96,000.00
20	Darjeeling	Badamtam	Repairing of Community Hall	No	1	95,000.00
21	Darjeeling	Badamtam	Maintenance of Road	km	1	1,00,000.00
22	Darjeeling	Badamtam	Maintenance of Road	km	1	1,00,000.00
23	Darjeeling	Badamtam	Construction of Culvert	No	1	1,00,000.00
24	Darjeeling	Badamtam	Maintenance of Road	No	1	1,00,000.00
25	Darjeeling	Badamtam	Maintenance of CC Foot Path	Mt	100	1,00,000.00
26	Darjeeling	Teesta Valley	Making Foot Track	No	1	97,862.00
27	Darjeeling	Teesta Valley	Repairing of Community Hall	No	1	90,000.00
28	Darjeeling	Teesta Valley	Repairing of Community Hall	No	1	90,000.00
29	Darjeeling	Teesta Valley	Maintenance of Drinking Water line	No	1	90,000.00
30	Darjeeling	Teesta Valley	Maintenance of Drinking Water line	No	1	60,000.00
31	Darjeeling	Teesta Valley	Maintenance of Road	No	97	90,000.00
32	Darjeeling	Takdah	Making CC Foot Track	No	1	97,000.00
33	Darjeeling	Takdah	Maintenance of Water line	No	1	98,000.00
34	Darjeeling	Takdah	Maintenance of Water line	No	1	96,000.00
35	Darjeeling	Takdah	Maintenance of Water line	No	1	98,000.00
36	Darjeeling	Takdah	Making CC Foot Track	No	99	99,000.00
37	Darjeeling	Takdah	Making CC Foot Track	No	98	98,000.00
38	Darjeeling	Takdah	Making CC Foot Track	No	99	99,000.00
Total						36,76,724.00

Construction of Toilet under CAMPA for the F.Y. 2023-24

SI No	Division	Range	Physical (No)	Rate (Rs.)	Financial Requirement (Rs.)
1	Darjeeling	Rimbick	1	50,000.00	50,000.00
2	Darjeeling	Rimbick	1	50,000.00	50,000.00
3	Darjeeling	Rimbick	2	50,000.00	1,00,000.00
4	Darjeeling	Dhodrey	1	50,000.00	50,000.00
5	Darjeeling	Dhodrey	1	50,000.00	50,000.00
6	Darjeeling	Dhodrey	1	50,000.00	50,000.00
7	Darjeeling	Dhodrey	1	50,000.00	50,000.00
8	Darjeeling	Tonglu	1	50,000.00	50,000.00
9	Darjeeling	Tonglu	1	50,000.00	50,000.00
10	Darjeeling	Tonglu	1	50,000.00	50,000.00
11	Darjeeling	Tonglu	1	50,000.00	50,000.00
12	Darjeeling	Darjeeling	2	50,000.00	1,00,000.00
13	Darjeeling	Darjeeling	2	50,000.00	1,00,000.00
14	Darjeeling	Takdah	2	50,000.00	1,00,000.00
15	Darjeeling	Takdah	1	50,000.00	50,000.00
16	Darjeeling	Takdah	1	50,000.00	50,000.00
17	Darjeeling	Badamtam	1	50,000.00	50,000.00
18	Darjeeling	Badamtam	1	50,000.00	50,000.00
19	Darjeeling	Badamtam	1	50,000.00	50,000.00
20	Darjeeling	Badamtam	1	50,000.00	50,000.00
21	Darjeeling	Teesta Valley	1	50,000.00	50,000.00
22	Darjeeling	Teesta Valley	1	50,000.00	50,000.00
23	Darjeeling	Teesta Valley	1	50,000.00	50,000.00
24	Darjeeling	Teesta Valley	1	50,000.00	50,000.00
Total			28		14,00,000.00

Voluntary relocation of villages from protected areas for the year 2023-24

SI No	Nature of work	Circle	Division	Range	Beat	Compt.	Lat.	Long.	Quantum of Work	Unit	Unit Rate (Rs.)	Total Financial Requirement (Rs.)
1	Payment of Compensation Package for families to be relocated (as per NTCA package Option I)	BTR	BTR East	Jainty	Bhutia Busty	PHK-02	26°41'57.27"N to 26°41'44.28"N	89°37'20.27"E to 89°37'32.31"E	51	Family	15,00,000.00	7,65,00,000.00
2	Payment of Compensation Package for families to be relocated (as per NTCA package Option I)	BTR	BTRWest	Pana	Ganguti a	RTG-9 and RTG-10	26°42'12.67"N	89°30'54.16"E	195	Family	15,00,000.00	29,25,00,000.00
Total												36,90,00,000.00



PART-IV

Measurable output of all physical activities and targets of each permissible activity along with the period required for achieving the measurable output

Measurable Output of all physical activities and targets of each permissible activity along with the period required for achieving the measurable output.

Sl. No.	Component of State Fund as defined in the CAF ACT and Rules	Broad category of Activity as indicated in CAF Rules, 2018	Activity	Rate (Rs.)	Physical quantum	Unit	Financial Requirement (Rs. in lakh)	Period required for achieving the measurable output
Mandatory/Essential works as per the FCA Diversion.								
1	Compensatory Afforestation	Compensatory Afforestation	Advance work (Details in Page No-)	Case Specific	91.923	Ha	11.76	March, 2024
2			Advance cum Creation Works	95900	7.4354	Ha	7.13	September, 2023
3			Creation of Plantations Work (Details in Page No-)	Case Specific	321.658	Ha	348.12	September, 2023
4			Maintenance of older plantations (re-stocking & re-filling work) (Details in Page No-)	Case Specific	772.512	Ha	154.66	December, 2023
Total Compensatory Afforestation							521.67	
5	Wildlife Management Plan	Wildlife Management Plan	1) Jhanjra Coal Mining project under Durgapur Forest Division: - Reddiging of ED - water harvesting structure for elephant, Construction of Earthen Dam (Details in Page No-)	Case Specific	LS		21.00	March, 2024
6			Wildlife Management Plan 1000 MW Turga Pumped Storage Project (Details in Page No-)	Case Specific		LS	24.48	March, 2024
7			Wildlife Management Plan Sevok Rangpo Railway Project (Details in Page No-)	Case Specific		LS	1512.75	March, 2024
Total Wildlife Management Plan							1558.23	
8		Artificial Regeneration[CAF Rules 2018, Under Rule (5)(2)(b)]	Advance work (Details in Page No-)	Case Specific	280.39	Ha	29.13	March, 2024
9			Advance Works for Avenue/ Strip Plantation in non-forest areas	12900	168.00	Km	21.67	March, 2024
10			Creation of Plantation (Details in Page No-)	Case Specific	320.46	Ha	279.79	September, 2023
11			Maintenance of older plantations (re-stocking & re-filling work) (Details in Page No-)	Case Specific	569.67	Ha	83.67	December, 2023
12			Maintenance of older Gap plantations (re-stocking & re-filling work) (Details in Page No-)	Case Specific	359.00	Ha	19.01	December, 2023
13		Protection of plantation and Forest [CAF Rules 2018, Under Rule 5(2)(d)].	Engagement of Labour from JFMC to help staff in forest protection, purchase of searchlight and battery, Hiring of vehicle for patrolling. (Details in Page No-)	Case Specific	LS	LS	218.66	March, 2024
14			Setting up of forest boundary Pillar- (Details in Page No-)	4000	1618	Nos	59.98	March, 2024
15			Digitization of Forest Boundary by Dept. of Science, Technology and Biotechnology, GoWB.	Case Specific	LS	LS	12.38	March, 2024
16	Procurement of Motorcycles (125 CC) for frontline lady staffs and frontline staffs of urban areas	100000	300.00	No	300.00	March, 2024		

Sl. No.	Component of State Fund as defined in the CAF ACT and Rules	Broad category of Activity as indicated in CAF Rules, 2018	Activity	Rate (Rs.)	Physical quantum	Unit	Financial Requirement (Rs. in lakh)	Period required for achieving the measurable output
17	Net Present Value (NPV) Min 80%	Forest Fire prevention and control operations-[CAF Rules 2018, Under Rule (5)(2)(f)].	Maintenance of fireline, engagement of fire watcher & purchase of fire control equipment. (Details in Page No-	Case Specific	LS	LS	317.09	March, 2024
18		Improvement of wildlife habitat as provided in the approved wildlife management plan or working plan; [CAF Rules 2018, Under Rule (5)(2)(i)]	Cut back of grass land, solar power in remote protection tower, water retention structure, Advance cum Creation of Grass Fodder plantation, overwood removal etc. & eradication of obnoxious weed (Details in Page No-	Case Specific	LS	LS	177.41	March, 2024
19			Setting up Post Mortem room & Veterinary Care Centre in Jaldapara Wildlife Division.	Case Specific	LS	LS	40.00	March, 2024
20			Engagement of elephant trackers, Erection of energised fencing, Digging of elephant proof trenches, hiring of Vehicle including POL, Installation of Solar light to reduce Human-elephant Conflict	Case Specific	LS	LS	380.23	March, 2024
21			Creation of Fodder plantation (40 Ha), Teak felling operation (20 Ha.), Felling operation over 20 Ha(firewood), Creation of Grassland/Meadow, Water Hole creation in Buxa Tiger Reserve	Case Specific	LS	LS	217.00	March, 2024
22			Control of Maling Bamboo infestation at Sinchal WLS	200000	10.00	Ha	20.00	March, 2024
23			Procurement of Tranquilizing Gun, Accessories and Drugs by Wildlife Wing.	LS	LS	LS	40.00	March, 2024
24		Establishment, operation and maintenance of animal rescue centre and veterinary treatment facilities for wild animals; [CAF Rules 2018, Under Rule (5)(2)(k)]	Supply of vet medicine & feed in rescue centre and Vet unit by Wildlife Wing(Details in Page No-)	LS	LS	LS	17.50	March, 2024
25		Supply of wood-saving cooking appliances and other forest produce saving devices in forest fringe villages as specified by the National Authority from time to time; [CAF Rules 2018, Under Rule (5)(2)(l)]	Solar electrification in remote establishment of front line staff at Sundarban Tiger Reserve (Details in Page No-)	800000	3.00	Nos	24.00	March, 2024
26		Management of biological diversity and biological resource[CAF Rules 2018, Under Rule (5)(2)(m)].	Preparation of REDD+ actional plan by ICFRE		1.00	No	10.00	March, 2024
Total Net Present Value (80%)							2267.52	

Sl. No.	Component of State Fund as defined in the CAF ACT and Rules	Broad category of Activity as indicated in CAF Rules, 2018	Activity	Rate (Rs.)	Physical quantum	Unit	Financial Requirement (Rs. in lakh)	Period required for achieving the measurable output	
27	Net Present Value (NPV) Max 20%	Construction, up-gradation and maintenance of inspection paths, forest roads in forest area, fire lines, watch towers, check posts and timber depots; [CAF Rule, 2018 under Rule (5)(3)-(d)]	Repair of Forest Road (138.83 km), Construction of Culvert (26 Nos) (Details in Page No-)	Case Specific	LS	LS	120.96	March, 2024	
28		Construction of residential and official buildings in forests for front line staffs deployed for protection of forest and wildlife; [CAF Rule, 2018 under Rule (5)(3)-(e)]	Major repair of Group C Quarters, Major repair of Group D Quarters(Details in Page No-	Case Specific	LS	LS	187.00	March, 2024	
29			Improved JFMC Strengthening activities in Darjeeling Hills(Details in Page No-	Case Specific	13	No	36.76	March, 2024	
30			Construction of Toilet in JFMC in Darjeeling Hills(Details in Page No-	50000	28		14.00	March, 2024	
31			Independent concurrent monitoring and evaluation and third party monitoring of various works undertaken from State Fund; [CAF Rule, 2018 under Rule (5)(3)-(h)]	Monitoring of plantation works by Monitoring Wing of Forest Directorate & Third party monitoring of WB CAMPAs works	Case Specific	LS		14.00	March, 2024
32			Publicity-cum-awareness programme and exhibition on the various schemes being implemented by the State Authority from State Fund; [CAF Rule, 2018 under Rule (5)(3)-(i)]	Publicity-cum-awareness				5.00	March, 2024
Total Net Present Value (20%)							377.72		
33	Interest 60% (not less than)	To offset the incremental cost of compensatory afforestation and penal compensatory afforestation at the increased wage rates; [CAF Rule, 2018 under Rule (6)(a)-(i)]	Cost escalation of CA/Addl. CA/Penal CA/ Safety Zone Afforestation				5	March, 2024	
34		For disbursement of salary and allowances of members and staffs, both regular and contractual, of the State Authority; [CAF Rule, 2018 under Rule (6)(a)-(iv)]	Disbursement of salary and allowances of members and staffs (contractual) of the State Authority	LS	LS		125	March, 2024	
35		For disbursement of sitting fees and allowances to nominated members of the State Authority; [CAF Rule, 2018 under Rule (6)(a)-(v)]	Sitting Fees				2	March, 2024	
36		Activities referred to in sub-rules (2) and (3) of rule 5 [CAF Rule, 2018 under Rule (6)(a)-(vi)]	Training of field staff/ CAMPAs staff/ FPCs		LS		40	March, 2024	
Total interest 60%							172.00		

Sl. No.	Component of State Fund as defined in the CAF ACT and Rules	Broad category of Activity as indicated in CAF Rules, 2018	Activity	Rate (Rs.)	Physical quantum	Unit	Financial Requirement (Rs. in lakh)	Period required for achieving the measurable output
37	Interest 40% (not more than)	Management of office establishment; [CAF Rule, 2018 under Rule (6)(b)-(i)]					60	March, 2024
38		Office equipment including computers and peripherals and its maintenance for the State Authority; [CAF Rule, 2018 under Rule (6)(b)-(ii)]					3	March, 2024
39		Hiring of staff cars for the use of the officers and officials of the State Authority [CAF Rule, 2018 under Rule (6)(b)-(iii)]					20	March, 2024
40		Other contingencies for management of the State Authority, with the approval of the steering committee of the State Authority; [CAF Rule, 2018 under Rule (6)(b)-(v)]					1	March, 2024
41		OTHERS- OTHER ADMINISTRATIVE EXPENSES (HOSPITALITY / ENTERTAINMENT etc.)					2	March, 2024
42		OTHERS- PAYMENT OF PROFESSIONAL & SPECIAL SERVICE-OTHER CHARGES					15	March, 2024
43		House keeping & Security					2	
Total Interest <40%							103	
Total (A)							5000.14	
Addendum of APO for 2023-24								
Sl. No.	Component of State Fund as defined in the CAF ACT and Rules	Broad category of Activity as indicated in CAF Rules, 2018	Activity	Rate (Rs.)	Physical quantum	Unit	Financial Requirement (Rs. in lakh)	Period required for achieving the measurable output
44	NPV 80%	Voluntary relocation of villages from Protected Areas-[CAF Rules 2018, Under Rule (5)(2)(h)].	Voluntary relocation of Bhutiya Busty village in Buxa Tiger Reserve	1500000	51	Family	765	March, 2024
45			Voluntary relocation of Gangutia village in Buxa Tiger Reserve	1500000	195	Family	2925	March, 2024
Total (B)							3690	
Grand Total (A+B)							8690.14	

**“The cleanest way into the universe is
through a forest wilderness”**



Annual Plan of Operation (2023-2024)

**State Compensatory Afforestation
Fund Management and Planning
Authority**



Communication

**Office of the Principal Chief Conservator of Forests &
Chief Executive Officer, West Bengal Compensatory
Afforestation Fund Management and Planning Authority
(WB CAMPA)**

Aranya Bhawan, Block: LA-10A, Salt Lake City, Sector – III,
Kolkata: 700 106
Phone - Fax: (033) 2335 8581/7751,
e-mail: wbcampa@gmail.com
Visit us at: www.westbengalforest.gov.in,
<https://wbcampa.org>

