



Letter No. 76

Dated 07/02/2022

From,

Sanjeev kumar, IFS
Addl. Principal Chief Conservator of Forests,
CAMPA, Jharkhand, Ranchi.

To,

The Chief Executive Officer,
National Authority CAMPA
4th Floor, Block No. 3, CGO Complex
Ministry of Environment, Forest & Climate Change
Indira Paryavaran Bhawan,
Jorbagh Road,
New Delhi-110003

Subject : - Submission of Annual Plan of Operation 2022-23 of Jharkhand CAMPA

Sir,

Please find enclosed the Annual Plan of Operation (APO) of Jharkhand CAMPA State Authority for the year 2022-23. The APO has been approved by the State level Steering Committee of Jharkhand CAMPA State Authority in its meeting held on 31.01.2022 under the chairmanship. of Chief Secretary, Jharkhand. A copy of the proceedings of the meeting and two volumes (volume I and volume II) of APO 2022-23 are enclosed herewith.

2 Total amount of APO 2022-23 as approved by the Steering Committee is for Rs. 794.77 crore (Rupees Seven hundred ninty four crore and seventy seven lakh seven thousand and four hundred only).

3. The Certificate regarding the adoption of APO 2022-23 by the State Authority is annexed at page no. 178 of the volume I of APO.

4. Following are some relevant information regarding the aforementioned APO:

- Outlay under Rule 5(2) (Not less than 80% of NPV) = Rs. 40681.818 lakh (84.12%)
- Outlay under Rule 5(3) (Not more than 20% of NPV) =Rs. 7680.577 lakh (15.88%)
- Outlay under Rule 6(a) (Not less than 60% of Interest) = Rs. 1000.00 lakh (83.33%)
- Outlay under Rule 6(b) (Not more than 40% of Interest) = Rs. 200.00 lakh (16.67%)

Sanjeev
07/02/2022

Contd.


Further, the break-up of APO components into activities related to forest-wildlife management and activities for infrastructure are as below -

S.No.	Component/Activities		APO 2022-23 (Rs. 79477.074 lakh)	Remarks
1	Activities related to development of forest and wildlife habitat management	Should be minimum 80% of the APO	Rs. 63931.965 lakh	80.44%
2	Activities for strengthening forest & wildlife infrastructure	Should be maximum 20% of the APO	Rs. 15545.108 lakh	19.56%

It is requested to kindly consider the approval of the APO for the year 2022-23 at an early date.

Encl-As above

Yours, faithfully,


(Sanjeev Kumar)

Additional Principal Chief Conservator of Forests
-Cum- Chief Executive Officer,
CAMPA, Jharkhand, Ranchi

**Proceedings of the meeting of the Steering Committee of State Authority of Jharkhand
CAMPAs held on 31.01.2022**

Meeting of Steering Committee of State Authority of Jharkhand CAMPAs was held on 31.01.2022 under the chairmanship of Chief Secretary, Jharkhand.

2. List of members present is enclosed (**Annexure- I**).
3. The agenda items were taken up for discussion and following decisions were taken:-

Agenda No. 1:

The proceedings of the meeting of the Steering Committee held on 17.05.2021 were confirmed.

Agenda No. 2

Progress of Financial Year 2021-22

Approval of Rs. 469.55 crore for the Jharkhand CAMPAs APO 2020-21 was granted by the State level Steering Committee in its meeting dated 17.05.2021. It was then sent to National Authority, CAMPAs, MoEF&CC, Govt. of India, for its approval. The Executive Committee, National Authority, CAMPAs has so far granted the approval of Rs. 437.60 crore for the CAMPAs APO 2021-22. The State Govt. has allotted the budget of Rs. 219.25 crore for implementation of CAMPAs APO activities. Expenditure of Rs. 123.73 crore has been incurred by the implementing units towards activities under the APO. The works are under progress in CA, NPV, CAT Plan and IWMP.

The Committee took note of the progress of various schemes of APO 2021-22 up to 28th January, 2021.

Agenda No. 3

Annual Plan of Operations for Financial Year 2022-23


For the year 2022-23, APO of Rs. 79477.074 Lakh has been prepared based on proposals received from field formations and in accordance with the provisions of Compensatory Afforestation Fund Rules, 2018 and CAF Act 2016.

The APO has been arranged in two volumes. Volume I and Volume II.

Volume I contains Form XII of the APO having the entire details of budget for 2022-23 with relevant annexures. Volume II contains relevant estimates of work and important letters for inclusion of some activity during preparation of APO.

The proposed APO for 2022-23 in Volume I consists of six parts:

- Part-1** contains site-specific activities, both on going and new ones, pertaining to 'Compensatory Afforestation' and compliance of other conditions imposed by Govt. of India while according forest clearance under FC Act, 1980.
- Part-2** contains activities proposed under 'Catchment Area Treatment Plan'.
- Part-3** contains proposals under 'Integrated Wildlife Management Plan'.
- Part-4** contains activities, both ongoing and new ones, as permissible under 'Net Present Value' (NPV).
- Part-5** contains 'Utilization of interest' accrued on deposits in State Fund, and
- Part-6** contains activities under 'Others' component.



A summary of Part-wise outlay is given below: -

Part-wise APO 2022-23		Outlay (Rs. in lakh)
1	Compensatory Afforestation	
1.A	Completion and maintenance work under on-going schemes	6691.213
1.B	New works	11047.442
	Sub-total	17738.655
2	Catchment Area Treatment Plan	3013.202
3	Integrated Wildlife Management Plan	8962.822
4	Net Present Value (NPV)	
4.A	Completion and maintenance work under on-going schemes	4374.031
4.B	New works	43988.364
	Sub-total	48362.395
5	Interest	
5.A	Conservation and development of forest and wildlife	1000.000
5.B	Non-recurring and recurring expenditure of State Authority	200.000
	Sub-total	1200.000
6	Others	200.000
	Total	79477.074

The APO contains physical and financial targets proposed under different categories, major works under CA/PCA component being completion work in 6327.687ha, maintenance work in 18288.266 ha and advance work in 8101.695 ha under Block Plantations, besides other targets and condition compliance works. Highest priority has been accorded to speed up clearing of backlog of compensatory afforestation. The APO also contains proposals under Catchment Area Treatment (CAT) Plan and Integrated Wildlife Management Plan (IWMP) for various forest divisions.

Further, under NPV component, Silvicultural operation scheme second year work in 11,445.00 ha, block plantation second year work in 2900.000 ha, maintenance work of block plantations in 3491.50 ha, maintenance of Silvicultural operation scheme has been proposed further in 14831.530 ha. First year work for Silvicultural operation scheme is proposed in 14850.000 ha, and first year work for block plantation year is proposed in 14400.000 ha. Besides other work further, the proposal contains maintenance of permanent and Hi-Tech nurseries, infrastructure facilities for frontline staff, promotion of solar energy and energy saving devices, evaluation of CAMPA works, wildlife habitat improvement and related works etc.

Ministry of Environment, Forest & Climate Change, Govt. of India had transferred an amount of Rs. 4,158 crore vide its letter no. 11-100/2015-FC/NA dated 29.08.2019 and letter no. 11-100/2015-FC/NA dated 03.11.2021 towards the State share of Jharkhand. As against the proposed APO of Rs. 79477.074 Lakh, implementation of various activities will be

Sangam
07/02/2022

limited to the amount sanctioned by the State Government, Jharkhand after the final approval of National CAMPA, Govt. of India.

The Committee members deliberated in details on the APO proposals and the following decisions were taken -


1. The Committee discussed on the stipulated target of CA/PCA and their provision in APO 2022-23. It has been agreed upon to complete the stipulated target of CA/PCA.
2. Smt. Jamuna Tudu, representative of tribal community discussed the need to address the problem of human-wildlife conflict in Chakulia. She suggested plantation of fruit bearing trees and other species in chakulia and Jamshedpur for wild life habitat improvement. The Committee was informed that the provision of plantation including fruit tree plantation have been made in the APO 2022-23
3. The Committee also discussed the proposals under Net Present Value (NPV) component for afforestation, wildlife habitat improvement, protection and improvement of forests through natural forest management, forest protection, and maintenance of permanent and Hi-Tech nurseries, infrastructure facilities for frontline staff etc. in details. As there is scheme from government for Gas chulha, hence to discourage fuel wood in chulha, it was decided to drop provision of unnat chulha from APO 2022-23 and include its budget in CAF Rule 5(3)(c) for Dragon torch.
4. Finance Secretary, Government of Jharkhand suggested to geo-tag all the water harvesting structures and to make polygons of those also. He also suggested to upload photographs of CAMPA works so that it is available in public Domain. He suggested to encourage bamboo plantation near water harvesting structure. It was informed that there is mandate to upload polygons of all works executed under CAMPA on e-green watch portal hosted by Government of India. So far 90 % of plantation sites and 87% of other than plantation work have been uploaded on e-green watch portal and Department is continuously working to upload polygons on e-green watch portal.
5. The Committee discussed launching of nursery portal which should include name, site/location/availability of type of plants with their numbers & price at which it is available. Provision shall be made for online purchase and may consider home delivery of the plants. It was informed that nursery portal is being designed & likely to be completed before next working season.
6. The Committee discussed on maintenance of forest roads, causeways and culverts. As causeways and culverts are the integral part of a forest road, the Committee decided to merge these under the head "Up gradation and maintenance of forest roads."
7. The Committee discussed at length on utility of solar lights and other items proposed under CAF Rule 5(3) c. It was decided to deduct the provision of ~~for~~ solar lights/ solar street light and these money to be included in purchase of dragon torches in desired numbers as man animal conflicts are increasing.

8. The Committee wanted to know the occupancy of previously constructed quarters. It was informed that previously made Forest guard quarters have been allotted to them and they are put to effective use.
9. The Committee was informed that apart from ongoing internal monitoring of CAMPA works, an independent third-party agency has also been engaged to evaluate the works undertaken from CAMPA funds. Monitoring work is in progress and is likely to be completed by March, 2022. Due to second wave of COVID 19, during April –May 2021, the progress was obstructed.
10. The Committee observed that adequate publicity measures and awareness generation programme may be undertaken in the year 2022-23 so that the general public and local communities become aware of the importance of forest, wildlife and biodiversity. It was informed that the provisions in this regard have been incorporated in the APO and very soon a booklet will be published on CAMPA works.

The Steering Committee approved the APO of 2022-23 of Jharkhand CAMPA for Rs. 79477.074 lakh as follows.

Part-wise APO 2022-23		Outlay (Rs. in lakh)
1	Compensatory Afforestation	
1.A	Completion and maintenance work under on-going schemes	6691.213
1.B	New works	11047.442
	Sub-total	17738.655
2	Catchment Area Treatment Plan	3013.202
3	Integrated Wildlife Management Plan	8962.822
4	Net Present Value (NPV)	
4.A	Completion and maintenance work under on-going schemes	4374.031
4.B	New works	43988.364
	Sub-total	48362.395
5	Interest	
5.A	Conservation and development of forest and wildlife	1000.000
5.B	Non-recurring and recurring expenditure of State Authority	200.000
	Sub-total	1200.000
6	Others	200.000
	Total	79477.074

The meeting ended with a vote of thanks to the Chair.


 APCCF, CAMPA &
 CEO, State Authority,
 Jharkhand CAMPA

List of participants present through in the meeting of the Steering Committee of State Authority of Jharkhand CAMPA held on 31.01.2022

1. Shri Sukhdev Singh, Chief Secretary, Jharkhand (Chairperson)
2. Shri K.K Khandelwal, Additional Chief Secretary, Department of Higher & Technical Education, Jharkhand, Ranchi.
3. Shri L. Khiantge, Additional Chief Secretary, Department of Forests, Environment & Climate Change, Govt. of Jharkhand, Ranchi.
4. Shri L. Khiantge, Additional Chief Secretary, Department of Revenue, Registration and Land Reforms, Govt. of Jharkhand, Ranchi.
5. Shri A.K. Rastogi, Principal Chief Conservator of Forests, Jharkhand, Ranchi.
6. Shri A.K. Rastogi, PCCF & Executive Director, Wasteland Development Board-Cum-Nodal Officer, FC Act, Jharkhand, Ranchi.
7. Shri Rajeev Ranjan, Principal Chief Conservator of Forests, Wildlife & Chief Wildlife Warden, Jharkhand, Ranchi.
8. Shri Ajoy Kumar Singh, Principal Secretary, Department of Finance, Govt. of Jharkhand, Ranchi.
9. Shri Rahul Sharma, Secretary, Department of Planning and Development, Jharkhand, Ranchi.
10. Shri Manish Ranjan, Secretary, Department of Rural Development, Jharkhand, Ranchi.
11. Dr. K. K. Son, Secretary, Department of Scheduled Tribe, Scheduled Caste, Minority and Backward Class Welfare, Jharkhand, Ranchi.
12. Shri Aboobakar Siddique, Secretary, Department of Agriculture, Animal Husbandry & Co-operatives, Jharkhand, Ranchi.
13. Shri Santosh Tewari, Deputy Director General (Central), Integrated Regional Office, MoEF&CC, Ranchi.
14. Smt. Yamuna Tuddu, Environmentalist – Representation of Tribal Community.
15. Sanjeev Kumar, Additional Principal Chief Conservator of Forest, CAMPA, Jharkhand, Ranchi & CEO, State, Authority (Member-Secretary)

Jharkhand CAMPA

Steering Committee Meeting of State Authority

Agenda Note

Date : 31st January, 2022

Time : 11:00 AM

**Venue : Conference Hall
Office of the Chief Secretary,
Government of Jharkhand**

Agenda No. 1

Confirmation of the proceedings of the last meeting of the Jharkhand CAMPA Steering Committee

The proceedings of the last meeting of the State CAMPA Steering Committee held on 17.05.2021 placed at **Annexure-1** were circulated to all the members. No comments were received from any member in this regard.

Confirmation of the minutes of the said meeting by the Steering Committee is solicited.

Agenda No. 2

Progress of Financial Year 2021-22

Approval of Rs. 469.55 crore for the Jharkhand CAMPA APO 2021-22 was granted by the State level Steering Committee in its meeting dated 17.05.2021. It was then sent to National Authority CAMPA, MoEFCC, Govt. of India for its approval. The National Authority CAMPA has so far approved Rs. 437.60 crore. The State Govt. allotted the budget of Rs. 219.25 crore for implementation of CAMPA APO activities through the initial budget. An expenditure of Rs. 123.73 crore have been incurred by the implementing units towards activities under the APO. The works are under progress in CA, NPV, CAT Plan and IWMP. The Steering committee may like to peruse and approve the same.

Agenda No. 3

Annual Plan of Operations for Financial Year 2022-23

For the year 2022-23, APO of Rs. 79477.074 Lakh has been prepared based on proposals received from field formations and in accordance with the provisions of Compensatory Afforestation Fund Rules, 2018 and CAF Act 2016.

The APO has been arranged in two volumes Volume I and Volume II.

Volume I contains Form XII of the APO having all the details budget for 2022-23 with relevant annexures. Volume II contains relevant estimates of work and important letters consulted during preparation of APO.

The proposed APO 2022-23 in Volume I consists of six parts: **Part-1** contains site-specific activities, both ongoing and new ones, pertaining to 'Compensatory Afforestation' and compliance of other conditions imposed by Govt. of India while according forest clearance under FC Act, 1980. **Part-2** contains activities proposed under 'Catchment Area Treatment Plan'. **Part-3** contains proposals under 'Integrated Wildlife Management Plan'. **Part-4** contains activities, both ongoing and new ones, as permissible under 'Net Present Value' (NPV). **Part-5** contains 'Utilization of interest' accrued on deposits in State Fund, and **Part-6** contains activities under 'Others' component.

A summary of Part-wise outlay is given below: -

Sl. No.	Part-wise APO 2022-23	Outlay (Rs. in lakh)
1	Compensatory Afforestation	
1.A	Completion and maintenance work under on-going schemes	6691.213
1.B	New works	11047.442
	Sub-total	17738.655
2	Catchment Area Treatment Plan	3013.202
3	Integrated Wildlife Management Plan	8962.822
4	Net Present Value (NPV)	
4.A	Completion and maintenance work under on-going schemes	4374.031
4.B	New works	43988.364
	Sub-total	48362.395
5	Interest	
5.A	Conservation and development of forest and wildlife	1000.000
5.B	Non-recurring and recurring expenditure of State Authority	200.000
	Sub-total	1200.000
6	Others	200.000
	Total	79477.074

The APO contains physical and financial targets proposed under different categories, major works under CA/PCA component being completion work in 6327.687 ha, maintenance work in 18288.266 ha and advance work in 8101.695 ha under Block Plantations, besides other condition compliance works. Highest priority has been accorded to speed up clearing of backlog of compensatory afforestation. The APO also contains proposals under Catchment Area Treatment (CAT) Plan and Integrated Wildlife Management Plan (IWMP) for various forest divisions.

Further, under NPV component, Silviculture operation scheme second year work in 11,445.00 ha, block plantation second year work in 2900.000 ha, maintenance work of block plantations in 3491.50 ha, maintenance of Silviculture operation-scheme has been proposed further in 14831.530 ha. First year work for Silviculture operation scheme is proposed in 14850.000 ha, and first year work for block plantation year is proposed in 14400.000 ha. besides other work Further, the proposal contains maintenance of permanent and Hi-Tech nurseries, infrastructure facilities for frontline staff, promotion of solar energy and energy saving devices, evaluation of CAMPA works, wildlife habitat improvement and related works etc.

Ministry of Environment, Forest & Climate Change, Govt. of India had transferred an amount of Rs. 4,158 crores vide its letter no. 11-100/2015-FC dated 29.08.2019 and letter no. 11-100/2015-FC/NA dated 03.11.2021 towards the State share of Jharkhand. As against the proposed APO of Rs. 79477.074 Lakh, implementation of various activities, in the proposed APO will be limited to the amount sanctioned by the State Government, Jharkhand after the final approval of National CAMPA, Govt. of India.

Approval of the Steering Committee on the APO 2022-23 with an outlay of Rs. 79477.074 Lakh is solicited.

Agenda No. 4

(Any other CAMPA matter with the permission of the Chair)

कार्यालय : अपर प्रधान मुख्य वन संरक्षक, कैम्पा, झारखण्ड, राँची।

पत्रांक : 19M(22)/CAMPA/2021-22 -

दिनांक : मई, 2021

सेवा में

अपर मुख्य सचिव,
उच्च एवं तकनीकी शिक्षा विभाग, झारखण्ड, राँची।
अपर मुख्य सचिव,
वन, पर्यावरण एवं जलवायु परिवर्तन विभाग, झारखण्ड, राँची।
अपर मुख्य सचिव,
राजस्व, निबंधन एवं भूमि सुधार विभाग, झारखण्ड, राँची।
प्रधान मुख्य वन संरक्षक,
झारखण्ड, राँची।
प्रधान मुख्य वन संरक्षक –सह– कार्यकारी निदेशक
बंजर भूमि विकास बोर्ड, झारखण्ड, राँची।
प्रधान मुख्य वन संरक्षक, वन्य प्राणी,
एवं मुख्य वन्यप्राणी प्रतिपालक, झारखण्ड, राँची।
प्रधान सचिव,
वित्त विभाग, झारखण्ड, राँची।
सचिव,
ग्रामीण विकास विभाग, झारखण्ड, राँची।
सचिव,
अनुसूचित जनजाति, अनुसूचित जाति, अल्पसंख्यक
एवं पिछड़ा वर्ग कल्याण, विभाग, झारखण्ड, राँची।
सचिव,
कृषि, पशुपालन एवं सहकारिता विभाग, झारखण्ड, राँची।
अपर प्रधान मुख्य वन संरक्षक,
वन विकास अभिकरण, झारखण्ड, राँची।
उप महानिदेशक (केन्द्रीय)
एकीकृत क्षेत्रीय कार्यालय, राँची
पर्यावरण वन एवं जलवायु परिवर्तन मंत्रालय, भारत सरकार,
श्यामली कॉलोनी, राँची।
श्रीमती जमुना टुडू, पर्यावरण विशेषज्ञ,
कनक्रीसोल, पोस्ट + थाना – चकुलिया,
जिला – पूर्वी सिंहभूम। पिन कोड – 832301

विषय : झारखण्ड प्रतिकरात्मक वनरोपण कोष प्रबंधन एवं योजना प्राधिकरण
(Jharkhand Compensatory Afforestation Fund Management and Planning
Authority)– झारखण्ड कैम्पा राज्य प्राधिकरण की संचालन समिति (Steering
Committee) की दिनांक 17.05.2021 को सम्पन्न बैठक की कार्यवाही का
प्रेषण।

महाशय,

उपर्युक्त विषयक झारखण्ड प्रतिकरात्मक वनरोपण कोष प्रबंधन एवं योजना प्राधिकरण
(Jharkhand Compensatory Afforestation Fund Management and Planning Authority) –
झारखण्ड कैम्पा राज्य प्राधिकरण की संचालन समिति (Steering Committee) की दिनांक
17.05.2021 को मुख्य सचिव, झारखण्ड की अध्यक्षता में सम्पन्न ऑनलाईन बैठक की कार्यवाही
अत्र–सह–संलग्न भेजी जा रही है।

अनु० – यथोक्त।


विश्वासभाजन,

ह०/–


अपर प्रधान मुख्य वन संरक्षक, कैम्पा
झारखण्ड, –सह–
मुख्य कार्यकारी अधिकारी, राज्य प्राधिकरण।

ज्ञापांक : 19M(22)/CAMPA/2021-22 - 188 दिनांक : 18 मई, 2021

प्रतिलिपि:- उप सचिव, मुख्य सचिव कार्यालय, झारखण्ड) राँची को उक्त बैठक की कार्यवाही की प्रति के साथ सूचनार्थ प्रेषित।

 18.05.2021

अपर प्रधान मुख्य वन संरक्षक, कैम्पा
झारखण्ड, -सह-

 मुख्य कार्यकारी अधिकारी, राज्य प्राधिकरण।
18/05

Proceedings of the meeting of the Steering Committee of State Authority of Jharkhand CAMPA held on 17.05.2021

A meeting of Steering Committee of State Authority of Jharkhand CAMPA was held through videoconferencing on 17.05.2021 under the chairmanship of Chief Secretary, Jharkhand.


2. List of members present is enclosed (**Annexure- I**).
3. The agenda items were taken up for discussion and following decisions were taken:-
 - A) **Agenda No. 1**: The proceedings of the meeting of the Steering Committee held on 03.06.2020 were confirmed.
 - B) **Agenda No. 2**: The Committee noted the provisions of Compensatory Afforestation Fund Act, 2016, Compensatory Afforestation Fund Rules, 2018, and guidelines issued by the Ministry of Environment, Forest & Climate Change, Govt. of India.

An approval of Rs. 381.06 crore for the Jharkhand CAMPA APO 2020-21 was granted by the State level Steering Committee in its meeting dated 03.06.2020. It was then sent to Govt. of India, CAMPA National Authority for its approval. The Executive Committee of CAMPA National Authority in its 7th meeting held on 30.06.2020 granted the approval of Rs. 376.56 crore for the CAMPA APO 2020-21.

The Committee discussed the progress against various schemes of APO 2020-21 as contained in the Annual Report of Jharkhand CAMPA for the year 2020-21 having summary of physical achievements, statement of Annual Account for the year and the Quarterly Progress Report ending March, 2021. The State Govt. had allotted a total budget of Rs. 251.79 crore for implementation of CAMPA APO activities against which an amount of Rs. 215.43 crore was utilized by the implementing units towards the activities under APO 2020-21. After discussion, the Annual Report 2020-21 was approved by the Committee.

Agenda No. 3: The CAMPA APO 2021-22 contains proposals with an outlay of Rs. 469.56 crore, as recommended by the Executive Committee of State CAMPA in its meeting held on 07.04.2021. The proposals placed before the Steering Committee in respect of APO 2021-22 were discussed in detail. The Govt. of India had directed that the activities to be included in the APO for 2021-22 should be taken up in accordance with the guidelines and provisions of CAF Rules. It was informed that the prescribed guidelines have been followed while preparing the said APO.

The Committee was informed about the progress of compensatory afforestation in the State. It was noted that for the year 2021-22, it has been proposed to carry out compensatory afforestation in a total area of 6,927.91 ha, which is the highest annual


18.05.2021

target of compensatory afforestation so far. The Committee observed that the efforts must be made to clear backlog of compensatory afforestation in the next three years.

The Committee was informed that the proposals under Net Present Value (NPV) component relate to protection and improvement of forests through natural forest management, forest protection, silvicultural operations, soil and moisture conservation works, biodiversity conservation measures, and anti-depredation activities, etc. These are included in the proposals for wildlife habitat improvement, weed eradication, new grassland development etc.


The Committee observed that the activities under Catchment Area Treatment Plan and Integrated Wildlife Management Plan schemes should be taken up only after getting approvals from Competent Authorities. Further, particular emphasis should be given on schemes like silvicultural operations etc. which are important for the health of forests. A long-term holistic plan for such non site-specific activities should be prepared for better results.

The Committee also noted that the State Govt. has provided an initial budget provision of Rs. 219.25 crore for implementation of APO 2021-22. As against the proposed APO of Rs. 469.56 crore, implementation of various activities therefore, in the proposed APO will be initially limited to this amount after the final approval of National CAMPA, Govt. of India and the Finance Department would be requested for allotment of balance amount of funds.

After discussion, the Steering Committee approved the CAMPA APO 2021-22 of Rs. 469.56 crore as below:

S. No.	Component	Outlay (Rs. in lakh)
1	Compensatory Afforestation	14679.605
2	Catchment Area Treatment Plan	2268.559
3	Integrated Wildlife Management Plan	5190.985
4	Net Present Value	23766.381
5	Utilization of Interest	1000.00
6	Others	50.000
	Total	46955.530

The meeting ended with a vote of thanks to the Chair.


18.05.2021
APCCF, CAMPA &
CEO, State Authority,
Jharkhand CAMPA

Annexure-I

List of participants present through videoconferencing in the meeting of the Steering Committee of State Authority of Jharkhand CAMPA held on 17.05.2021

1. Shri Sukhdev Singh, Chief Secretary, Jharkhand (Chairperson)
2. Shri K. K. Khandelwal, Additional Chief Secretary, Department of Higher & Technical Education, Jharkhand, Ranchi
3. Shri L. Khiangte, Additional Chief Secretary, Department of Forest, Environment & Climate Change, Govt. of Jharkhand, Ranchi
4. Shri L. Khiangte, Additional Chief Secretary, Department of Revenue, Registration and Land Reforms, Govt. of Jharkhand, Ranchi
5. Shri P. K. Verma, Principal Chief Conservator of Forests, Jharkhand, Ranchi
6. Shri A. K. Rastogi, PCCF & Executive Director, Wasteland Development Board - cum-Nodal Officer, FC Act, Jharkhand, Ranchi
7. Shri Rajeev Ranjan, Principal Chief Conservator of Forests, Wildlife & Chief Wildlife Warden, Jharkhand, Ranchi
8. Shri Ajoy Kumar Singh, Principal Secretary, Department of Finance, Govt. of Jharkhand, Ranchi
9. Smt. Aradhana Patnaik, Secretary, Department of Rural Development, Jharkhand, Ranchi
10. Dr. Amitabh Kaushal, Secretary, Department of Scheduled Tribe, Scheduled Caste, Minority and Backward Class Welfare, Jharkhand, Ranchi
11. Shri Aboobacker Siddique P, Secretary, Department of Agriculture, Animal Husbandry & Co-operatives, Jharkhand, Ranchi
12. Shri C. D. Singh, Deputy Director General (Central), Integrated Regional Office, MoEF&CC, Ranchi
13. Shri D.K. Tewatia, Additional Principal Chief Conservator of Forests, Forest Development Agency, Jharkhand, Ranchi
14. Dr. Sanjay Srivastava, Additional Principal Chief Conservator of Forests, CAMPA, Jharkhand, Ranchi & CEO, State Authority (Member-Secretary)



**Department of Forests,
Environment and Climate Change**

Jharkhand CAMPA

APO 2022-23

Presentation for Executive Committee meeting of National CAMPA
Date-03-03-2022

02-Compensatory Afforestation

(Rule 6 CAF 2016)

(Rs. in lakh)

Sl. No.	Name of Scheme	Work	Unit	Physical	Outlay
1	2	3	4	5	6
1	Maintenance work	Block Plantation	ha.	16,058.266	1,930.660
		Linear Plantation	km.	225.809	350.667
			gabion	2,07,340	622.952
		Silviculture Operation	ha.	2,230.000	65.116
	Completion work	Block Plantation	ha.	6,327.687	2,862.540
		Linear Plantation	km.	137.575	416.194
			gabion	28,080	184.339
		Silviculture Operation	ha.	2,531.750	258.745
	Advance work	Block Plantation	ha.	8,101.695	7,809.777
		Linear Plantation	km.	130.968	1,453.634
			gabion	1,610.000	29.229
		Silviculture Operation	ha.	200.000	130.486
		Soil & Moisture conservation	ha.	522.000	308.680
		Construction of Check dam	no.	41.000	374.040
Other Activities				941.596	
		Total			17,738.655

03-Catchment Area Treatment Plan

(Rs. in lakh)

Sl. No.	Name of Scheme	Work	Physical/ No. of Project	Outlay
1	2	3	4	5
1	Catchment Area Treatment Plan	Catchment Area Treatment Plan	2	3,013.202
		Total		3,013.202

04-Integrated Wildlife management plan activities

Sl. No.	Name of Scheme	Work	Physical/ No. of Project	Outlay
1	2	3	4	5
1	Integrated Wildlife management plan activities	Integrated Wildlife management plan activities	40	8962.822
		Total		8962.822

05-Net Present Value of Forest Land

(Rs. in lakh)

Sl. No.	Name of Scheme	Work	Unit	Physical	Outlay	
1	2	3	4	5	6	
1	Maintenance work	Block Plantation	ha.	3,513.730	190.660	
		Silviculture Operation	ha.	13,281.530	387.820	
		Maintenance of Nurseries	ha.	122.500	1,632.007	
			Sub-total		16,917.760	2,210.487
	Completion work	Silviculture Operation	ha.	9,645.000	985.719	
		Block Plantation	ha.	2,900.000	907.823	
			Sub-total		12,545.000	1,893.542
	Advance work	Block Plantation	ha.	14,400.000	12,350.897	
		Silviculture Operation	ha.	12,950.000	8,448.987	
		Development/Strengthening of Permanent Nursery Infrastructure	ha.	36.000	270.000	
		Afforestation works in the Ganga basin with CAMPA	no.	6	1,072.161	
		Flood preparedness measures in the country	ha.	150.000	102.062	
		Rejuvenation of identified rivers through forestry interventions	no.	8.000	200.000	

05-Net Present Value of Forest Land

(Rs. in lakh)

Sl. No.	Name of Scheme	Work	Unit	Physical	Outlay
1	2	3	4	5	6
1	Advance work	Protection of Forests and Plantations activities	no.	19,762.000	1,993.445
		Soil Moisture Conservation	no.	1,405.000	3,937.500
		Soil Moisture Conservation	no.	1,405.000	3,937.500
		Miscellaneous interventions using LiDAR Technology	ha.	10,843.000	500.000
		Wildlife habitat improvement and related activities			7,636.739
		Block plantations/Bamboo plantation on non-forest land falling in wildlife corridors	ha.	2,300.000	1,564.954
		Continuing Scheme of Creation of Rescue Centre	no.	1	311.050
		Other Activities			5,870.571
			Sub-total		
		Total			48362.395

06-Interest

(Rs. in lakh)

Sl. No.	Name of Scheme	Work	Outlay
1	2	3	4
1	Interest	Interest	1,200.000

07-Others

Sl. No.	Name of Scheme	Work	Outlay
1	2	3	4
1	Others	Others	200.000
		Grand Total	79477.074

Proportion of 5(2) and 5(3) of CAF Rule (Rs. in lakh)

Sl. No.	Rule	Amount	Percentage %
1	2		6
1	5(2)	40681.818	84.12%
2	5(3)	7680.577	15.88%
	Total	48362.395	

Proportion of 6(a) and 6(b) of CAF Rule

Sl. No.	Rule	Amount	Percentage %
1	2	3	6
1	6(a)	1000.000	83.33%
2	6(b)	200.000	16.67%
	Total	1200.000	

Minimum 80% of activities towards afforestation/forest development and wildlife habitat improvement

(Rs. in lakh)

Sl. No.	Rule	Amount	Percentage %
1	2		6
1	(A) Activities related to development of forest & wildlife	63931.966	80.44%
2	(B) Activities for strengthening forest & wildlife infrastructure	15545.108	19.56%
	Total	79477.074	



Thank you



Office of the Additional Principal Chief Conservator of Forests,
CAMPA, Jharkhand, Ranchi

Van Bhawan, Doranda-834002

e-mail : apccf-campa@gov.in, Phone : 0651-2481466 (O)

Letter No.- 290

Dated- 31.05.2022

From,

Sanjeev Kumar, I.F.S.
Additional Principal Chief Conservator of Forests,
CAMPA, Jharkhand, Ranchi.

To,

The Chief Executive Officer,
National Authority CAMPA
4th Floor, Block No. 3, CGO Complex
Ministry of Environment, Forest & Climate Change
Indira Paryavaran Bhawan,
Jorbagh Road,
New Delhi-110003

Subject : - Annual Plan of Operation of Jharkhand CAMPA for the year 2022-23

Reference:- Your letter no. NA-15/27/2020-NA date. 13.05.2022

Sir,

With respect to the above subject, it is to state that by letter no 76 dated 07.02.2022 of this office, APO of Jharkhand for the year 2022-23 with the outlay of 794.77 crore after approval from State level Steering Committee under the Chairmanship of Chief Secretary of Government of Jharkhand.

By your letter no NA-15/27/2020-NA date 13.05.2022 an amount Rs. 371.95 crore have been approved and rest activities either have been deferred or not considered which are as follows-

Total outlay of APO (crore)	Approval by letter no NA-15/27/2020-NA date 13.05.2022	Deferred (Rs in crore)	Not considered (Rs. in crore)
794.77	371.99	284.17	138.597

Justification/details of these activities (deferred/not considered) are given below to consider these activities for approval-

1. Integrated wildlife management plan (IWMP):

It is site specific mandatory activity proposed under sec 6 (a) of CAF Act 2016.

Total forty IWMP with outlay of 89.6282 crore have been submitted in APO 2022-23. IWMP are prepared as per direction of GoI during diversion of forest land for non-forestry uses. These IWMP are prepared under the supervision of Principal chief conservator of Forests, Wildlife & Chief Wildlife Warden, Jharkhand of the state. By your sanction letter

Sanjeev
31/05/2022

no NA-15/27/2020-NA dt 13.05.2022, out of total outlay of these of 89.6 crore for 2022-23, only 45.00 crores have been approved.

List of the rest of the IWMP is attached with this letter as **Annexure-I**.

Kindly approve the rest 44.60 crore for IWMP so all the Integrated wildlife management plans are implemented.

2. Protection of Forests and Plantation Activities:

This activity has been proposed under section 5(2)(d) of CAF Rule 2018 with outlay as 19.93445 crore.

The main components are Pillar and Activities for forest and wildlife protection.

The proposed Budget for pillar is 8.61 crore.

Only Rs. 5.00 (Five) crore have been approved by your letter no NA-15/27/2020-NA date. 13.05.2022 for demarcation & digitization of forest boundaries. It is requested to approve rest 3.61 crore for forest boundary pillars.

The proposed Budget for forest and wildlife protection activities is 11.32055 crore.

The abstract of components of forest protection and wildlife protection activities is as follows:

Activities	No of Division	Amount (in crore)
Patrolling, forest protection, Seizure, anti-encroachment drive, etc.	36	545.40410
Protection and conservation of sacred groves	36	586.65110

The details are attached as **Annexure-II**.

But budget in this activity has not been approved. It is requested to approve budget 11.32055 crore for forest and wildlife protection activities.


3. Wildlife Habitat Improvement and related activities

It has been proposed under 5(2)(i) of CAF Rule 2018.

The State is endowed with rich flora and fauna. It has one National Park and 11 Wildlife Sanctuaries besides one Elephant Reserve and one Tiger Reserve (PTR). Under this component following initiatives are proposed to be taken for conservation of biodiversity. In addition, anti-depredation measures will be undertaken in all the Divisions of the State affected with elephants, and other wild animals etc.

Main interventions proposed are as follows:

- Wild life habitat improvement: It includes undertaking silvicultural operations to improve health of forests, weed eradication, grassland development, and soil & moisture conservation works etc.

 31/05/2022

It has been proposed to improve wildlife habitat of the state with total outlay of 76.36739 Crore But only 20.000 crore have approved. It is requested to approve rest 56.36739 crore. The detail activities in the rest 56.36739 crore are attached as **Annexure-III**.

4. Advance work (1st year work) for Block plantation/Bamboo plantation on non-forest land falling in wildlife corridors

The activity has been proposed under section 5 (2)(j) of CAF Rule 2018.

Block plantation and bamboo plantation will be done on non-forest land to enrich these areas which fall in wildlife corridor. It will reduce man-animal conflict and will improve Vegetation stretch for wildlife movement.

2300 ha have been proposed with total outlay of 15.65 crore.

But by your sanction order only Rs. ten crore have been approved. It is requested to approve rest of the 5.65 crore to carry out the complete target.

5. Supply of forest produce saving devices: distribution of Solar Lamp

It has been proposed under section 5(2) i of CAF Rule 2018 with the total outlay of 0.92 crore out 0.92 crore only 0.45 crore has been approved it is requested to approve rest 0.47 crore so that requisite no of solar lamps be distributed among villagers. It saves forest produce.

6. Maintenance of Nursery and improvement of infrasture:

The activity has been proposed under section 5(3) (a) of CAF Rule 2018.

Maintenance of 122.50 ha nursery with outlay of Rs. 16.32 crore has been proposed for 2022-23.

These are permanent nurseries established at different places to cater the additional need of plantation of indigenous and other species.

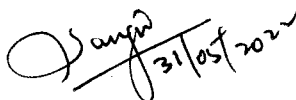
List of nurseries with details are attached as **Annexure-IV**.

Only Rs 8.00 (eight) crore have been sanctioned out of 16.32 crore. It is requested to approve rest amount 8.32 crore.

These permanent nurseries are very old. Hence strengthening and infrastructure development in these nurseries are required. Out of that, 36 nursery ^{are} ~~is~~ proposed for Infrastructure development in this APO. It has been proposed under section 5(3) (a) of CAF, Rules 2018.

The works done are site and requirement specific and include improvement of irrigation facility in nursery, improvement of fencing etc. Each nursery will be allotted maximum up to Rs. 7.50 lakh for such infrastructure development.

It is requested to approve 2.70 crore for infrastructure development in these established nurseries. Details of such nurseries are enclosed as **Annexure-V**.

A handwritten signature in black ink, followed by the date '31/05/2022' written in a similar style.

7. Upgradation and maintenance of forest roads

It has been proposed under section 5(3) (d) of CAF Rule 2018.

Total of 2863.177 km of forest roads have been proposed for maintenance. Maintenance with outlay of 12.026 crore. But only 05.00 crore have been approved. Maintenance of forest road is very essential to go inside the interior of forest for its protection and conservation. The forest of Jharkhand is very undulating and hilly. Hence maintenance of forest road is required after every raining season. The forest road is not black topped by this fund. These are murrum forest road and require yearly/regular maintenance. Hence it is requested to approve rest 7.026 crore for maintenance of forest roads which also includes costs of construction of causeway and culvert in 15 divisions. The total cost included for construction of causeway and culvert is 4.8114 crore which is included in this rest amount of Rs. 7.0266 crore. The number of new causeway and culverts proposed to be Constructed on these forest roads are 45 and 60 respectively. These are ^{required} ~~requested~~ to be constructed for smooth patrolling and connectivity of these forest roads. These will be constructed in inaccessible forest area to facilitate movement. It will help in protection of forest and wildlife. It will have direct impact on improvement in regeneration of forests.

Hence it is requested to approve the above activities for amount 7.0266 crore. (Rs. 2.2152 crore for maintenance of murrum road and Rs. 4.8114 crore for construction of causeway and culvert.)

8. Awareness Generation, promoting voluntary activities/study tours on conservation methods and best practices (Publicity-cum-awareness programme)

It has been proposed under 5(3)(j) of CAF Rule 2018 with outlay of 2 crore these will be used for awareness generates purpose among school/college/university students and others for conservator of the forests and wildlife.

All forest divisions would be involved in awareness generation programmes, especially school students of urban as well as rural areas, who would be given exposure to in-situ and ex-situ conservation areas. Publicity for carrying out compensatory afforestation and other activities under CAMPA and organizing programmes at State Hqrs. As well as in all the territorial Divisions are proposed to be undertaken. It is also proposed that around 200 schools consisting of around 5,000 children would participate in day-long visits to important wildlife. Forest and biodiversity areas and these students become aware of the importance of forest, wildlife and biodiversity and their importance in day-to-day life and for critical maintenance of life-line ecosystem services as well as combating desertification and mitigating/adapting for climate change. As in previous years, study tours would be organized for students & youth to important forest areas to make them aware about the activities carried out for conservation of forests and wildlife; Professional/Experts may also be engaged, if required, for this purpose.

Only one crore has been approved It is requested to approve rest Rs. one crore.

Sanjiv
31/05/2022

Deferred items as per your letter no. NA-15/27/2020-NA date. 13.05.2022.

Proposal for Advance work under Section 5(2)(b)(c)(g), and work under LiDAR technology have been proposed. It has been directed to furnish details.

5(2)(b): Advance work (1st Year work) for RDF Block SMC Block MFP host plantations (Forest land).

5(2)(b): Flood preparedness measures in the country.

Site details of 5(2)(b) are enclosed as **Annexure-VIA, VIB, VIC, VID & VIF.**

5 (2)(c): Silviculture operation Advance work (1st yr. work)

Site details of 5(2)(c) are enclosed as **Annexure-VII.**

5(2)(g): Soil moisture conservation work construction of water harvesting 1405 in number and outlay of 39.38 crore.

Site details of 5(2)(g) are enclosed as **Annexure-VIIIA & VIIIB.**

5(2)(g): Miscellaneous interventions LiDAR Technology- Outlay 5.00 crore has been proposed for 2022-23.


Site details of 5(2)(g) are enclosed as **Annexure-IX.**

An abstract is being enclosed as Annexure-X which encompasses all the above activities mentioned in this letter.

Hence it is requested to approve the above activities.

Enclosure: As above.

Yours, faithfully,


31/05/2022

Additional PCCF-CEO-CAMPA,
Jharkhand, Ranchi.

Jharkhand CAMPA

Annexure-1

Integrated Wildlife Management Plan related schemes during 2022-23

(Rs. In Lakh)

Sl. No.	Name of F. Div.	Name of Project	Area Diverted (ha)	Govt Approval Order & Date	Amount
1	2	3	4	5	6
1	Godda	ECL Hurra "C" 527.043	260.000	F. No. 8-6/2009 FC dt. 21.05.2019	350.000
		Sub-total	260.000		350.000
2	Pakur	WBPDCCL- Pachwar A North Coal Block	371.070	F.No. 8-37/2010 FC Dated 14.11.2011	396.000
		Estern Coalfield Limited Simlong Colloery	3.480	F.No. 5-JHB019/2006-BHU Dated 30.11.2007	190.000
		PSPCL- Pachwara Central Coal Block	461.090	F.No. 8-17/2004 FC Dated 31.12.2006	14.000
		Sub-total	835.640		600.000
3	Sahibganj	Four-laning of Mirzachouki-Farakka of NH-80	4.397	FP?JH/Road/36700/2018/ 4459 Dated 15.01.2021	246.402
		Sub-total	4.397		246.402
4	Chatra (N)	400 KV D/C (QUAD) Chandwa-Gaga Transmission line	61.517	F No. 8-3/2014- FC dt. 12.12.2014 (Stage-I)	200.000
		Sub-total	61.517		200.000
5	Chatra (S)	Shivpur-Kathautiya New B.G. Rail line	307.000	FP/JH/Rail/11986/2015/3224 dt. 19.06.2019	250.000
		Construction of Chatra to Latehar Transmission line	140.125	FP/JH/Trans/35914/3241 dt. 27.06.2019	150.000
		NTPC Keredari Coal Mining Project	58.550	F. No. 8-53/2011- FC dt. 28.08.2019	300.000
		Sub-total	505.675		700.000
6	Hazaribag East	NH-33 (Winding) Barhi-Hazaribagh	11.940	F. No. 8-6/2012- FC dt. 18.12.2013	70.560
		Sub-total	11.940		70.560
7	Hazaribag West	Const. of new BG Rail line Hazaribag to Barkakana	153.913	F. No. 8-44/2003 FC dt. 01.04.2004	---
		Shivpur-Kathautiya New B.G. Rail line	61.720	F. No. 5-2/2017 FC (Pt.) dt. 28.03.2019	147.500
		NTPC Keredari COAL Mining Project	184.770	F. No. 8-53/2011 FC dt. 01.02.2012	150.000
		132 KvD/C North Karanpura NTPC, Tandwa Transmission line	2.558	F. No. 5-JHC-245/2013-BHU dt. 06.09.2013	---
		NHAI Widding of Barhi-Hazaribag section of NH-33	15.490	F. No. 8-6/2012 FC dt. 08.06.2012	350.000
		Sub-total	418.451		647.500
8	Chaibasa	M/s Tata Steel Ltd.	1160.600	F. No. 1015/104/2011-1A.II (M) Dated 10.06.2013	5.017
		Sub-total	1160.600		5.017
9	Saranda	Site Specific Wildlife Conservation Plan of Shah Brothers under FCA Criteria compliance	24.856	F. No. 8-127/2002 FC dt. 19.05.2005	19.970

Sl. No.	Name of F. Div.	Name of Project	Area Diverted (ha)	Gol Approval Order & Date	Amount
1	2	3	4	5	6
		Diversion of 24.33 ha Forest land for renewal of mining lease in respect of lease-III kiriburu Meghahatuburu Iron ore Mines of SAIL in District Singhbhum (West) Jharkhand.	24.330	F. No. 8-127/2002 FC dt. 19.05.2005	197.592
		Sub-total	49.186		217.562
10	Latehar	Tori to Shivpur New BG Single	154.100	F. No. 8-72/2008 FC dt. 19.06.2013	256.100
		Sub-total	154.100		256.100
11	Wild life Hazaribag	Widening of Barti-Hazaribag section of NH-33	21.132	I.F.No. 8-6/2012-FC dated 18-12-2013	269.680
		Sub-total	21.132		269.680
12	PTR North	North Koel Irrigation Project - Mondal Dam	1007.290	F. No. 8-32/2017 FC dt. 27.11.2018	700.000
		Sub-total	1007.290		700.000
13	PTR South	North Koel Irrigation Project - Mondal Dam (Sanctioned in favour of PTR North Division)	1007.290	F. No. 8-32/2017 FC dt. 27.11.2018	200.000
		Sub-total	1007.290		200.000
		Grand Total	5,497.218		4,462.822

Jharkhand CAMPA

Annexure - II

CAF Rule 5(2)d, 5(2)g and 5(2)l
NPV: Forest Protection activities (FY 2022-23)

(Rs. in lakh)

Sl. No.	Name of Division	Consolidation of Forest Boundary Pillar		Integrated work for forest and wild life protection				Total Amount
		No.	Amount	Patrolling, forest protection seizure, anti encroachment drive and fencing		Protection and conservation of sacred groves		
				No.	Amount	No.	Amount	
1	2	3	6	6	10	11	14.00000	16
1	Bokaro	336	15.120	10	17.581	10	18.870	51.571
2	Dhanbad	336	15.120	10	17.581	10	18.870	51.571
3	Ramgarh	336	15.120	5	8.986	5	10.276	34.381
4	Giridih (E)	336	15.120	10	17.581	10	18.870	51.571
5	Giridih (W)	---	---	10	17.581	10	18.870	36.451
6	Dumka	420	18.900	15	26.177	15	27.464	72.541
7	Godda	336	15.120	10	17.581	10	18.870	51.571
8	Pakur	---	---	10	17.581	10	18.870	36.451
9	Sahibganj	420	18.900	10	17.581	10	18.870	55.351
10	Deochar	420	18.900	10	17.581	10	18.870	55.351
11	Jamtara	---	---	5	8.986	5	10.276	19.261
12	Hazaribag (E)	420	18.900	5	8.986	5	10.276	38.161
13	Hazaribag (W)	420	18.900	10	17.581	10	18.870	55.351
14	Koderma	---	---	5	8.986	5	10.276	19.261
15	Chatra (N)	210	9.450	10	17.581	10	18.870	45.901
16	Chatra (S)	420	18.900	10	17.581	10	18.870	55.351
17	Jamshedpur	420	18.900	15	26.177	15	27.464	72.541
18	Saraikela	420	18.900	5	8.986	5	10.276	38.161
19	Chaibasa	---	---	15	26.177	15	27.464	53.641
20	Kolhan	---	---	15	26.177	15	27.464	53.641
21	Porahat	210	9.450	10	17.581	10	18.870	45.901
22	Saranda	---	---	10	17.581	10	18.870	36.451
23	Medininagar	420	18.900	5	8.986	5	10.276	38.161
24	Latehar	---	---	5	8.986	5	10.276	19.261
25	Garhwa (N)	420	18.900	10	17.581	10	18.870	55.351
26	Garhwa (S)	---	---	5	8.986	5	10.276	19.261
27	Ranchi	---	---	20	34.772	20	36.059	70.831
28	Khunti	420	18.900	---	---	---	---	18.900
29	Gumla	420	18.900	5	8.986	5	10.276	38.161
30	Lohardaga	---	---	15	26.177	15	27.464	53.641
31	Simdega	51	2.295	10	17.581	10	18.870	38.746
32	PTR. (North)	420	18.900	10	17.581	10	18.870	55.351
33	PTR. (South)	---	---	10	17.581	10	18.870	36.451
34	Ranchi WL	420	18.900	---	---	---	---	18.900
	Total	8,031	361.395	310	545.404	310	586.651	1,493.450

Jharkhand CAMPA

Annexure - III

CAF Rule 5(2)i

Wildlife Habitat Improvement Activities (Advance work) during 2022-23

(Rs. in Lakh)

Sl. No.	Name of F. Div.	Plantation of Fruit bearing trees		Silviculture Operation 1st Year		Weed eradication		Soil & Moisture conservation work		Gabion Plantation		Bamboo Plantation 1st Year		Const. of Causeway		Const. of Culvert		Const. of Check dam	
		Area (acres)	Amount	Area (ha)	Amount	Area (ha)	Amount	Area (ha)	Amount	Gabioan (No.)	Amount	Area (ha)	Amount	No.	Amount	No.	Amount	No.	Amount
1	2	3	4	5	6	7	8	9	10	11	12	13	14	15	16	17	18	19	20
1	Bokaro	50	25.878	---	---	---	---	---	---	---	---	---	---	---	---	---	---	---	---
2	Dhanbad	50	25.878	---	---	---	---	---	---	---	---	---	---	---	---	---	---	---	---
3	Giridih (E)	50	25.878	---	---	200	24.000	200	74.400	---	---	75	66.69955	---	---	---	---	---	---
4	Giridih (W)	50	25.878	---	---	---	---	---	---	---	---	75	66.69955	---	---	---	---	2	20.000
5	Ramgarh	50	25.878	---	---	---	---	---	---	---	---	---	---	---	---	---	---	---	---
6	Deoghar	50	25.878	---	---	---	---	150	55.800	---	---	25	22.23318	---	---	---	---	---	---
7	Dumka	50	25.878	---	---	---	---	---	---	---	---	---	---	---	---	---	---	---	---
8	Godda	50	25.878	---	---	400	48.000	500	186.000	---	---	---	---	---	---	---	---	---	---
9	Jamtara	50	25.878	---	---	---	---	---	---	---	---	---	---	---	---	---	---	---	---
10	Pakur	50	25.878	---	---	---	---	---	---	---	---	---	---	---	---	---	---	---	---
11	Sahibganj	50	25.878	---	---	---	---	---	---	---	---	---	---	---	---	---	---	---	---
12	Chatra (N)	50	25.878	---	---	---	---	---	---	---	---	25	22.23318	---	---	---	---	---	---
13	Chatra (S)	50	25.878	---	---	---	---	---	---	---	---	---	---	---	---	---	---	5	35.000
14	Hazaribag (E)	50	25.878	---	---	---	---	200	74.400	---	---	---	---	---	---	---	---	5	35.000
15	Hazaribag (W)	50	25.878	---	---	---	---	---	---	---	---	---	---	---	---	---	---	---	---
16	Koderma	50	25.878	---	---	---	---	---	---	---	---	---	---	---	---	---	---	---	---
17	Chaibasa	50	25.878	---	---	---	---	---	---	---	---	---	---	---	---	---	---	5	50.000
18	Jamshedpur	50	25.878	---	---	---	---	---	---	---	---	75	66.69955	---	---	---	---	---	---
19	Kolhan	50	25.878	---	---	---	---	---	---	---	---	---	---	---	---	---	---	---	---
20	Porahat	50	25.878	---	---	---	---	---	---	---	---	25	22.23318	---	---	---	---	---	---
21	Saraikela	50	25.878	---	---	---	---	---	---	---	---	---	---	---	---	---	---	---	---
22	Saranda	50	25.878	---	---	150	18.000	---	---	---	---	---	---	---	---	---	---	5	50.000
23	Garhwa (N)	50	25.878	---	---	---	---	---	---	---	---	55	48.91301	---	---	---	---	---	---
24	Garhwa (S)	50	25.878	---	---	---	---	---	---	---	---	---	---	---	---	---	---	---	---
25	Latehar	50	25.878	---	---	---	---	---	---	---	---	---	---	---	---	---	---	---	---
26	Medininagar	50	25.878	---	---	---	---	---	---	---	---	---	---	---	---	---	---	---	---
27	Gumla	50	25.878	---	---	---	---	---	---	1,200	21.959	---	---	---	---	---	---	---	---

Sl. No.	Name of F. Div.	Plantation of Fruit bearing trees		Silviculture Operation 1st Year		Weed eradication		Soil & Moisture conservation work		Gabion Plantation		Bamboo Plantation 1st Year		Const. of Causeway		Const. of Culvert		Const. of Check dam	
		Area (acres)	Amount	Area (ha)	Amount	Area (ha)	Amount	Area (ha)	Amount	Gabioan (No.)	Amount	Area (ha)	Amount	No.	Amount	No.	Amount	No.	Amount
1	2	3	4	5	6	7	8	9	10	11	12	13	14	15	16	17	18	19	20
28	Khunti	50	25.878	---	---	---	---	---	---	---	---	---	---	---	---	---	---	---	---
29	Lohardaga	50	25.878	---	---	---	---	---	---	---	---	---	---	---	---	---	---	---	---
30	Ranchi	50	25.878	---	---	---	---	---	---	---	---	---	---	---	---	---	---	---	---
31	Simdega	50	25.878	---	---	---	---	---	---	---	---	---	---	---	---	---	---	---	---
32	PTR. (N)	50	25.878	500	326.216	500	60.000	500	186.000	---	---	100	88.93274	8	80.000	4	40.000	6	60.000
33	PTR. (S)	50	25.878	500	326.216	500	60.000	500	186.000	---	---	100	88.93274	8	80.000	4	40.000	6	60.000
34	Hbag Wildlife	---	---	500	326.216	400	48.000	200	74.400	---	---	---	---	---	---	---	---	---	---
35	Ranchi Wildlife	---	---	100	65.243	500	60.000	250	93.000	---	---	---	---	---	---	---	---	---	---
36	Ele. Proj, JSR	---	---	300	195.729	350	42.000	---	---	---	---	---	---	3	18.000	---	---	---	---
37	Deoghar SF	50	25.878	---	---	---	---	---	---	---	---	---	---	---	---	---	---	---	---
38	Dumka SF	50	25.878	---	---	---	---	---	---	---	---	---	---	---	---	---	---	---	---
39	Garhwa SF	50	25.878	---	---	---	---	---	---	---	---	---	---	---	---	---	---	---	---
40	Hazaribag SF	50	25.878	---	---	---	---	---	---	---	---	---	---	---	---	---	---	---	---
41	Koderma SF	50	25.878	---	---	---	---	---	---	---	---	---	---	---	---	---	---	---	---
42	Latehar SF	50	25.878	---	---	---	---	---	---	---	---	---	---	---	---	---	---	---	---
43	Adityapur SF	50	25.878	---	---	---	---	---	---	---	---	---	---	---	---	---	---	---	---
44	Chaibasa SF	50	25.878	---	---	---	---	---	---	---	---	---	---	---	---	---	---	---	---
45	Ranchi SF	50	25.878	---	---	---	---	---	---	---	---	---	---	---	---	---	---	---	---
46	Simdega SF	50	25.878	---	---	---	---	---	---	---	---	---	---	---	---	---	---	---	---
Total		2,150	1,112.760	1,900	1,239.620	3,000	360.000	2,500	930.000	1,200	21.959	555	493.577	19	178.000	8	80.000	34	310.000

Note:- * Work to be done in udhwa bird sanctuary in attached as annexe-

** Work to be done for Dolphin management in Sahibganj

Sl. No.	Name of F. Div.	Const. of Earthen Check dam		Desiltation of Old Check dam		Desiltation of Water-hole		Special Repair of F. Road		Activity for reducing man animal conflict and improvement of wild life area		* Improvement of udhwa Wild life sanctuary		Total Amount
		No.	Amount	No.	Amount	No.	Amount	K.M.	Amount	Village (No.)	Amount	No.	Amount	
1	2	21	22	23	24	25	26	27	28	29	30	31	32	33
1	Bokaro	---	---	---	---	---	---	---	---	10	8.250	---	---	34.128
2	Dhanbad	---	---	---	---	---	---	---	---	10	12.750	---	---	105.328
3	Giridih (E)	---	---	---	---	---	---	---	---	10	5.500	---	---	216.478
4	Giridih (W)	---	---	---	---	---	---	---	---	10	5.500	---	---	31.378
5	Ramgarh	---	---	---	---	---	---	---	---	10	11.000	---	---	36.878
6	Deoghar	---	---	10	6.000	---	---	---	---	10	3.300	---	---	113.211
7	Dumka	---	---	---	---	---	---	---	---	10	12.471	---	---	38.349
8	Godda	---	---	---	---	20	5.000	4	8.000	10	2.750	---	---	275.628
9	Jamtara	---	---	---	---	---	---	---	---	10	4.500	---	---	30.378
10	Pakur	---	---	---	---	---	---	---	---	10	1.650	---	---	27.528
11	Sahibganj	---	---	---	---	---	---	---	---	10	2.750	1	181.154	232.015
12	Chatra (N)	---	---	---	---	---	---	---	---	10	3.850	---	---	64.728
13	Chatra (S)	---	---	---	---	---	---	---	---	10	3.850	---	---	29.728
14	Hazaribag (E)	---	---	---	---	---	---	---	---	10	4.500	---	---	139.778
15	Hazaribag (W)	---	---	10	1.200	---	---	---	---	10	5.600	---	---	32.678
16	Koderma	---	---	10	20.000	---	---	---	---	10	1.100	---	---	96.978
17	Chaibasa	---	---	12	7.800	---	---	1.9	4.000	10	11.000	---	---	48.678
18	Jamshedpur	---	---	---	---	---	---	---	---	10	11.000	---	---	103.578
19	Kolhan	---	---	---	---	---	---	---	---	10	3.850	---	---	29.728
20	Porahat	---	---	---	---	---	---	---	---	10	5.500	---	---	53.611
21	Saraikela	---	---	---	---	---	---	---	---	10	13.750	---	---	89.628
22	Saranda	---	---	8	10.000	---	---	51	50.000	10	8.250	---	---	112.128
23	Garhwa (N)	---	---	---	---	---	---	---	---	10	1.650	---	---	76.441
24	Garhwa (S)	---	---	---	---	---	---	---	---	10	1.650	---	---	27.528
25	Latehar	---	---	---	---	---	---	---	---	10	2.750	---	---	28.628
26	Medininagar	---	---	---	---	---	---	---	---	10	5.500	---	---	31.378
27	Gumla	---	---	10	5.500	---	---	25	6.000	10	8.250	---	---	67.587

Sl. No.	Name of F. Div.	Const. of Earthen Check dam		Desiltation of Old Check dam		Desiltation of Water-hole		Special Repair of F. Road		Activity for reducing man animal conflict and improvement of wild life area		* Improvement of udhwa Wild life sanctuary		Total Amount
		No.	Amount	No.	Amount	No.	Amount	K.M.	Amount	Village (No.)	Amount	No.	Amount	
1	2	21	22	23	24	25	26	27	28	29	30	31	32	33
28	Khunti	---	---	---	---	---	---	---	---	10	15.500	---	---	41.378
29	Lohardaga	---	---	---	---	---	---	---	---	10	2.750	---	---	28.628
30	Ranchi	---	---	---	---	---	---	---	---	10	18.250	---	---	44.128
31	Simdega	---	---	---	---	---	---	---	---	10	15.500	---	---	41.378
32	PTR. (N)	---	---	10	18.000	100	15.000	50	88.000	10	8.250	---	---	996.277
33	PTR. (S)	---	---	---	---	100	15.000	46	41.400	10	6.600	---	---	930.027
34	Hbag Wildlife	10	65.000	---	---	---	---	42	76.200	10	1.100	---	---	590.916
35	Ranchi Wildlife	---	---	---	---	10	2.500	---	---	10	5.500	---	---	226.243
36	Ele. Proj. JSR	---	---	10	5.000	---	---	46	41.400	10	2.750	---	---	304.879
37	Deoghar SF	---	---	---	---	---	---	---	---	---	---	---	---	25.878
38	Dumka SF	---	---	---	---	---	---	---	---	---	---	---	---	25.878
39	Garhwa SF	---	---	---	---	---	---	---	---	---	---	---	---	25.878
40	Hazaribag SF	---	---	---	---	---	---	---	---	---	---	---	---	25.878
41	Koderma SF	---	---	---	---	---	---	---	---	---	---	---	---	25.878
42	Latehar SF	---	---	---	---	---	---	---	---	---	---	---	---	25.878
43	Adityapur SF	---	---	---	---	---	---	---	---	---	---	---	---	25.878
44	Chaibasa SF	---	---	---	---	---	---	---	---	---	---	---	---	25.878
45	Ranchi SF	---	---	---	---	---	---	---	---	---	---	---	---	25.878
46	Simdega SF	---	---	---	---	---	---	---	---	---	---	---	---	25.878
	Total	10	65.000	80	73.500	230	37.500	266	315.000	360	238.671	1	181.154	5,636.739

Note:-

Jharkhand CAMPA

Annexure - IV
CAF Rule 5(3)a

Maintenance of Nurseries FY 2022-23

(Rs. in lakh)

Sl. No.	Name of F. Div.	Maint. of Bamboo Nursery		Maint. of Hi-tech Permanent Nursery		Maint. of Hi-tech Bamboo Nursery		Total Amount
		Area (ha.)	Amount	Area (ha.)	Amount	Area (ha.)	Amount	
1	2	3	4	5	6	7	8	9
1	Bokaro	---	---	2.000	13.463	---	---	13.463
2	Dhanbad	0.500	11.926	2.000	13.463	---	---	25.388
3	Giridih (W)	---	---	2.000	13.463	---	---	13.463
4	Ramgarh	---	---	2.000	13.463	---	---	13.463
5	Dumka	---	---	---	---	2.000	44.380	44.380
6	Pakur	---	---	2.000	13.463	---	---	13.463
7	Sahibganj	---	---	2.000	13.463	---	---	13.463
8	Jamshedpur	0.500	11.926	---	---	---	---	11.926
9	Saraikela	0.500	11.926	2.000	13.463	---	---	25.388
10	Khunti	---	---	2.000	13.463	---	---	13.463
11	Ranchi	---	---	---	---	2.000	44.380	44.380
12	Deoghar SF	---	---	2.000	13.463	---	---	13.463
13	Dumka SF	---	---	4.000	26.925	---	---	26.925
14	Garhwa SF	---	---	2.000	13.463	---	---	13.463
15	Hazaribag SF	---	---	2.000	13.463	---	---	13.463
16	Koderma SF	---	---	2.000	13.463	---	---	13.463
17	Latehar SF	---	---	2.000	13.463	---	---	13.463
18	Adityapur SF	---	---	2.000	13.463	---	---	13.463
19	Chaibasa SF	---	---	2.000	13.463	---	---	13.463
20	Ranchi SF	---	---	2.000	13.463	---	---	13.463
21	Simdega SF	---	---	4.000	26.925	---	---	26.925
22	Dumka WFP	0.500	11.926	---	---	---	---	11.926
23	Chaibasa WFP	0.500	11.926	---	---	---	---	11.926
	Grand Total	2.500	59.628	40.000	269.255	4.000	88.760	417.643

Jharkhand CAMPA

Annexure-V

Development/Strengthening of Permanent Nursery Infrastructure FY 2022-23

CAF Rule 5(3)a

(Rs. in lakh)

Sl. No.	Name of F. Div.	Development/Strengthening of Permanent Nursery Infrastructure		Total Amount
		No.	Amount	
1	2	3	4	5
1	Bokaro	1	7.500	7.500
2	Dhanbad	1	7.500	7.500
3	Giridih (E)	1	7.500	7.500
4	Giridih (W)	1	7.500	7.500
5	Ramgarh	1	7.500	7.500
6	Deoghar	1	7.500	7.500
7	Dumka	1	7.500	7.500
8	Godda	1	7.500	7.500
9	Jamtara	1	7.500	7.500
10	Pakur	1	7.500	7.500
11	Sahibganj	1	7.500	7.500
12	Chatra (N)	1	7.500	7.500
13	Chatra (S)	1	7.500	7.500
14	Hazaribag (E)	1	7.500	7.500
15	Hazaribag (W)	1	7.500	7.500
16	Koderma	1	7.500	7.500
17	Chaibasa	1	7.500	7.500
18	Jamshedpur	1	7.500	7.500
19	Kolhan	1	7.500	7.500
20	Porahat	1	7.500	7.500
21	Saraikela	1	7.500	7.500
22	Garhwa (S)	1	7.500	7.500
23	Latehar	1	7.500	7.500
24	Medininagar	1	7.500	7.500
25	Gumla	1	7.500	7.500
26	Khunti	1	7.500	7.500
27	Lohardaga	1	7.500	7.500
28	Ranchi	1	7.500	7.500
29	Simdega	1	7.500	7.500
30	Deoghar SF	1	7.500	7.500
31	Dumka SF	1	7.500	7.500
32	Koderma SF	1	7.500	7.500
33	Chaibasa SF	1	7.500	7.500
34	Ranchi SF	1	7.500	7.500
35	Simdega SF	1	7.500	7.500
36	Pl, Res & Eval	1	7.500	7.500
Grand Total		36	270.000	270.000

Jharkhand CAMPA

Annexure-VIA

CAF Rule 5(2)b

NPV : Artificial Regeneration Advance Work (FY 2022-23)

Sl. No.	Name of F. Div.	Advance work for RDF block plantations					
		Forest land (1000 Plants/Ha.)					
		Sl. No.	Name of Site	Area (ha.)	Name of Forest Range	Block	Thana/Thana Number
1	2	3	4	5	6	7	8
1	Deoghar	1	Basatpur	15.000	Deoghar	Deoghar	Deoghar-146
1	Deoghar	2	Chaipa	14.000	Deoghar	Mohanpur	Deoghar-789
1	Deoghar	3	Upr Bahinga	16.000	Deoghar	Mohanpur	Deoghar-488
1	Deoghar	4	Kushamaha	10.000	Deoghar	Mohanpur	Deoghar-502
1	Deoghar	5	Dhanhet	20.000	Deoghar	Sarwau	Sarwau-40
1	Deoghar	6	Yshobandh	11.000	Madhupur	Karaun	Madhupur-612
1	Deoghar	7	Nauka Chihuntiya	14.000	Madhupur	Margomunda	Madhupur-462
	Sub-Total	7		100.000			
2	Dumka	1	Jangalpur	50.000	Hizala West	Dumka	Mahubana-26
2	Dumka	2	amlagariya Part-1	30.000	Hizala East	Dumka	Dighi-36
2	Dumka	3	Sitasol	20.000	Hizala East	Shikaripara	Rajbandh-30
	Sub-Total	3		100.000			
3	Godda	1	Salgatanr	30.000	Godda	Porayyahat	Porayyahat-106
3	Godda	2	Tasriya	40.000	Godda	Sundrpahari	Sundrpahari-03
3	Godda	3	Kathwan	30.000	Godda	Porayyahat	Porayyahat-48
	Sub-Total	3		100.000			
4	Jamtara	1	Dumdumi	20.000	Nala	Nala	Kareya-29
4	Jamtara	2	Saldehi	20.000	Nala	Nala	Kuldangal-27
4	Jamtara	3	Jorbahinga	26.000	Kurhit	Kurhit	Khajuri-25
4	Jamtara	4	Maldiha	20.000	Kurhit	Kurhit	Dhasniya-44
4	Jamtara	5	Borotanra	14.000	Narayanpur	Narayanpur	Ghati-44
	Sub-Total	5		100.000			
5	Sahibganj	1	Kaudi Kusuma	38.000			
5	Sahibganj	2	Radha Kishanpur	12.000			
5	Sahibganj	3	Paharpur	50.000			
	Sub-Total	3		100.000			
6	Chatra (N)	1	Lukuiya	50.000	Kunda	Kunda	Pratappur-165
6	Chatra (N)	2	Pratappur	50.000	Pratappur	Pratappur	Pratappur-210
	Sub-Total	2		100.000			
7	Hazaribag (E)	1	Punridih	50.000	Bagodar	Sariya	Bagodar-69
7	Hazaribag (E)	2	Sariya Khurd	25.000	Bagodar	Sariya	Bagodar-32
7	Hazaribag (E)	3	Pundri	25.000	Daru	Hazaribagh Sadar	Hazaribagh Sadar-16
	Sub-Total	3		100.000			
8	Hazaribag (W)	1	Logrsa	50.000	Barkagaon	Keredari	Barkagaon-91
8	Hazaribag (W)	2	Chhagramo	50.000	Barhi	Barkatha	Barkatha-61
	Sub-Total	2		100.000			
9	Koderma	1	Janpur	25.000	Koderma	Domchanch	Koderma-3
9	Koderma	2	Udalo	30.000	Domchanch	Markacho	Koderma-94
	Sub-Total	2		55.000			
10	Jamshedpur	1	Hathibinda	50.000			Ghatsila-1297
10	Jamshedpur	2	Khairbani				Ghatsila-1295
10	Jamshedpur	3	Kheshikuder	50.000			Ghatsila-1293
10	Jamshedpur	4	Dhanchatani				Ghatsila-1294
	Sub-Total	4		100.000			

Sl. No.	Name of F. Div.	Advance work for RDF block plantations					
		Forest land (1000 Plants/Ha.)					
		Sl. No.	Name of Site	Area (ha.)	Name of Forest Range	Block	Thana/Thana Number
1	2	3	4	5	6	7	8
11	Saraikela	1	Rasunia	40.000	Chandil Afforestation		ch-236
11	Saraikela	2	Gorangkocha	30.000	Chandil		ch- 212
11	Saraikela	3	Bareda	30.000	Chandil		ch- 318
	Sub-Total	3		100.000			
12	Gumla	1	Tirra	30.000	Gumla	Basiya	Basiya-52
12	Gumla	2	Barkni	20.000	Gumla	Gumla	Gumla-1
12	Gumla	3	Tilhaitoli	50.000	Kurumgadha	Dumri	Chainpur-75
	Sub-Total	3		100.000			
13	Khunti	1	Kombo	50.000	Tamar	Angara	Angara-44
13	Khunti	2	Amjora	25.000	Bundu	Bundu	Bundu-30
13	Khunti	3	Kakradih	25.000	Bundu	Bundu	Bundu-37
	Sub-Total	3		100.000			
14	Ranchi	1	Korabar	25.000	Ranchi	Ranchi	Burmu-77
14	Ranchi	2	Hesalong	40.000	Mandar	Burmu	Burmu-02
14	Ranchi	3	Bhandara	35.000	Bero	Bero	Bero-96
	Sub-Total	3		100.000			
15	Simdega	1	Polemunda	70.000	Bolba	Bolba	Bolba-63
15	Simdega	2	Chetmal	30.000	Bolba	Bolba	T. Tangar-146
	Sub-Total	2		100.000			
16	Hazaribag SF	1	Dhobiyadih	40.000	Mandu	Barkatha	Barkatha-11
16	Hazaribag SF	2	Nachnwen	30.000	Mandu	Barhi	Barhi-8
16	Hazaribag SF	3	Alpito	30.000	Mandu	Barkatha	Barkatha-78
	Sub-Total	3		100.000			
17	Koderma SF	1	Asnachua	50.000	Chauparn	Chauparn	Chauparn-19
17	Koderma SF	2	Karma	25.000	Chauparn	Chauparn	Chauparn-289
17	Koderma SF	3	Machla	25.000	Chauparn	Chauparn	Chauparn-49
	Sub-Total	3		100.000			
18	Latehar SF	1	Chumba	50.000			Balumath-31
18	Latehar SF	2	Balbal	50.000			Balumath-224
18	Latehar SF	3	Tetar	50.000			Manatu-362
18	Latehar SF	4	Patna	50.000			Latehar-133
18	Latehar SF	5	Ganeshpur	50.000			Balumath-57
18	Latehar SF	6	Dhuma	50.000			Manatu-458
18	Latehar SF	7	Kundelwa	50.000			Daltonganj-221
18	Latehar SF	8	Lohrsi	40.000			Manatu-570
18	Latehar SF	9	Loinga	50.000			Patan-294
18	Latehar SF	10	Hesatu	40.000			Manatu-565
	Sub-Total	10		480.000			
19	Chaibasa SF	1	Daubera	50.000	Jagannathpur		Kolhan 491
	Sub-Total	1		50.000			
20	Ranchi SF	1	Wamani	40.000	Tamar	Silli	Silli-33
20	Ranchi SF	2	Birta	30.000	Khunti	Torpa	Torpa-67
	Sub-Total	2		70.000			
21	Simdega SF	1	Salegutu	50.000	Kolebira	Kamdara	Kamdara-43
	Sub-Total	1		50.000			

Jharkhand CAMPA

Annexure - 6 B.

NPV : Artificial Regeneration Advance Work (FY 2022-23)

CAF Rule 5(2)b

Sl. No.	Name of F. Div.	Advance work for SMC block plantations					
		Forest land (1666 Plants/Ha.)					
		Sl. No.	Name of Site	Area (ha.)	Name of Forest Range	Block	Thana/Thana Number
1	2	3	4	5	6	7	8
1	Deoghar	1	Rohanpur	20.000	Deoghar	Mohanpur	Mohanpur-477
1	Deoghar	2	Bhalgdha-	20.000	Deoghar	Sarwa	Sarwa-27
1	Deoghar	3	Mathurapur	12.000	Deoghar	Devipur	Devipur-328
1	Deoghar	4	Baghapathr	11.000	Deoghar	Devipur	Devipur364
1	Deoghar	5	Pitaujiya	17.000	Madhupur Aff.	Madhupur	Madhupur-514
1	Deoghar	6	Bhirkhibad	20.000	Madhupur Aff.	Madhupur	Madhupur-129
	Sub-Total	6		100.000			
2	Dumka	1	Chuapani	50.000	Hizala East	Raneswar	Bansakuli-3
2	Dumka	2	Rampur	50.000	Hizala East	Dumka	Masanjor-7
2	Dumka	3	Baganl		Hizala East	Dumka	Masanjor-8
	Sub-Total	6	---	100.000	---	---	---
3	Godda	1	Lodikunda/Deepna	70.000	Godda	Porauyahat	Porauyahat-103/401
3	Godda	2	Pokhariya	30.000	Bowarijor	Bowarijor	Bowarijor-77
	Sub-Total	2		100.000			
4	Jamtara	1	Garadowara	11.000	Nala	Nala	Siyarktiya-50
4	Jamtara	2	Siyaljori	7.000	Nala	Nala	Siyarktiya-52
4	Jamtara	3	Baratanr	12.000	Jamtara	Jamtara	Kalajhariya-29
4	Jamtara	4	Pahrudih	9.000	Jamtara	Jamtara	Pabiya-27
4	Jamtara	5	Jangalpur	12.000	Narayanpur	Narayanpur	Dakshinbahal-28
4	Jamtara	6	Chainpur	9.000	Narayanpur	Narayanpur	Dakshinbahal-45
4	Jamtara	7	Dolnchk	40.000	Kundhit	Kundhit	Kundhit-18
	Sub-Total	7	---	100.000			
5	Sahibganj	1	Laxmi Mahuatand	50.000			
5	Sahibganj	2	Khajurkhal	50.000			
	Sub-Total	2		100.000			
6	Chatra (N)	1	Jodakaram	50.000	Hantarganj	Hantarganj	Hantarganj-74
6	Chatra (N)	2	Jhanti	50.000	Pratappur	Pratappur	Pratappur-86
	Sub-Total	2		100.000			
7	Chatra (S)	1	Dwari	50.000	Chatra	Gidhor	Gidhor-53
7	Chatra (S)	2	Tutilawa	50.000	Simariya	Simariya	Simariya-167
	Sub-Total	2		100.000			
8	Hazaribag (E)	1	Mangro	60.000	Bagodar	Bishungarh	Bishungarh-244
8	Hazaribag (E)	2	Akhena	20.000	Bagodar	Bagodar	Bagodar-123
8	Hazaribag (E)	3	Kesura	20.000	Daru	Sadar	Hazaribagh-182
	Sub-Total	3		100.000			
9	Hazaribag (W)	1	Dhothwa	50.000	Hazaribagh	Katkamsandi	Katkamsandi-1
9	Hazaribag (W)	2	Hathindar	50.000	Choparan	Choparan	Choparan-89
	Sub-Total	2		100.000			

Sl. No.	Name of F. Div.	Advance work for SMC block plantations					
		Forest land (1666 Plants/Ha.)					
		Sl. No.	Name of Site	Area (ha.)	Name of Forest Range	Block	Thana/Thana Number
1	2	3	4	5	6	7	8
10	Jamshedpur	1	Swargchida	50.000			Ghatsila-394
10	Jamshedpur	2	Kanas				Ghatsila-395
10	Jamshedpur	3	Lubasn	50.000			Ghatsila-1292
	Sub-Total	3		100.000			
11	Saraikela	1	Anandpur Burkhadih	50.000	Seraikela		SKL-62, 62
11	Saraikela	2	Soro-Kurmadih	50.000	Chandil		Ch-3
	Sub-Total	2		100.000			
12	Gumla	1	Zilingga	50.000	Gumla	Gumla	Gumla-15
12	Gumla	2	Porha	50.000	Vishunpur	Ghaghra	Ghaghra-52
	Sub-Total	2		100.000			
13	Khunti	1	Domra	50.000	Tamar	Tamar	Tamar-175
13	Khunti	2	Jintu	50.000	Tamar Aff.	Sonahatu	Sonahatu-64
	Sub-Total	2		100.000			
14	Lohardaga	1	Jonjaro	35.000	Kudu	Kudu	Kudu-40
14	Lohardaga	2	Akashi	40.000	Loahardaga	Bhandra	Loahardaga-232
	Sub-Total	2		75.000			
15	Ranchi	1	Ray	30.000	Burmu	Khalari	Burmu-18
15	Ranchi	2	Banjhila	20.000	Burmu	Mandar	Mandar-109
15	Ranchi	3	Chora	25.000	Burmu	Chanho	Mandar-22
15	Ranchi	4	Sarm	25.000	Burmu	Burmu	Burmu-56
	Sub-Total	4		100.000			
16	Simdega	1	Tenser	100.000	Kurdeg	Kurdeg	Kurdeg-49
	Sub-Total	1		100.000			
17	Hazaribag SF	1	Korna	40.000	Mandu	Barhi	Barhi-72
17	Hazaribag SF	2	Masipidi	30.000	Mandu	Barkatha	Barkatha-103
17	Hazaribag SF	3	Jarhiya	30.000	Mandu	Barhi	Barhi-59
	Sub-Total	3		100.000			
18	Koderma SF	1	Sardhwatand	50.000	Chauparan	Chauparan	Chauparan-296
	Sub-Total	1		50.000			
19	Latehar SF	1	Ronhe	20.000			Balumath-33
19	Latehar SF	2	Sikni	50.000			Balumath-257
19	Latehar SF	3	Aredana	60.000			Patan-295
19	Latehar SF	4	Purnadih	50.000			Daltonganj-332
	Sub-Total	4		180.000			
20	Chaibasa SF	1	Kusmita, Jaldiha	50.000	Jagannathpur		Kolhan 441, 442
	Sub-Total	1		50.000			
21	Ranchi SF	1	Lota	50.000	Tamar	Silli	Silli-62
	Sub-Total	1		50.000			

Jharkhand CAMPA

Annexure-VIC

CAF Rule 5(2)b

NPV : Artificial Regeneration Advance Work (FY 2022-23)

Sl. No.	Name of F. Div.	Advance work for SMC block plantations					
		Forest land					
		Sl. No.	Name of Site	Area (ha.)	Name of Forest Range	Block	Thana/Thana Number
1	2	3	4	5	6	7	8
1	Deoghar	1	Bhaljhar	10.000	Deoghar	Deoghar	Deoghar-147
1	Deoghar	2	Nakti Amjor	15.000	Deoghar	Sarwa	Sarwa-264/261
1	Deoghar	3	Paharpur	30.000	Deoghar Aff.	Devipur	Madhupur-301
1	Deoghar	4	Baskuppi	35.000	Madhupur Aff.	Karau	Madhupur-594
1	Deoghar	5	Khijuriya	10.000	Madhupur Aff.	Madhupur	Madhupur-4
	Sub-Total	5	---	100.000	---	---	---
2	Dumka	1	Sugapahari	25.000	Hizala West	Masiya	Sapchala-02
2	Dumka	2	Aanndpahari	55.000	Hizala West	Masiya	Lakhanpur-05
2	Dumka	3	Murlidum	20.000	Hizala West	Dumka	Guhijajori-23
2	Dumka	4	Sijuadum		Hizala West	Dumka	Guhijajori-24
	Sub-Total	10	---	100.000	---	---	---
3	Godda	1	Naraynpur	40.000	Godda	Sundarpahari	Sundarpahari-04
3	Godda	2	Chota Ithari/Gogara/ Bara	60.000	Bowarijor	Bowarijor	Bowarijor-28/29/30/38
	Sub-Total	2		100.000			
4	Jamtara	1	Rangashola	40.000	Nala	Nala	Gairiya-43
4	Jamtara	2	Chotarampur	40.000	Nala	Nala	Kasta-36
4	Jamtara	3	Eklavyapur	20.000	Nala	Nala	Afzalpur-17
	Sub-Total	6		100.000	---	---	---
5	Sahibganj	1	Joya	5.500			
5	Sahibganj	2	Motipahari Bara	30.000			
5	Sahibganj	3	Bara Chandwasi	12.500			
5	Sahibganj	4	Parotoli	6.000			
5	Sahibganj	5	Daminbhita	16.000			
5	Sahibganj	6	Bader	30.000			
	Sub-Total	6		100.000			
6	Chatra (N)	1	Nanikela	50.000	Pratapapur	Pratapapur	Pratapapur-89
6	Chatra (N)	2	Aarugra	50.000	Rajpur	Kanhachti	Chatra-52
	Sub-Total	2		100.000			
7	Hazaribag (W)	1	Panchrukhi	25.000	Choparan	Choparan	Choparan-300
7	Hazaribag (W)	2	Levada	25.000	Barhi	Barkatha	Barkatha-49
7	Hazaribag (W)	3	Bengbari	25.000	Barkagaon	Keredari	Keredari-9
7	Hazaribag (W)	4	Tobar	25.000	Hazaribagh	Katkamsandi	Katkamsandi-04
	Sub-Total	4		100.000			
8	Kolhan	1	Ambiya RF -13	50.000	Kolhan	Manoharpur	Manoharpur-67
8	Kolhan	2	Leda RF 03 (Kentora)	50.000	Kolhan	Goilakera	Goilakera-533
8	Kolhan	3	Ambiya RF 15	50.000	Kolhan	Manoharpur	manoharpur-48
8	Kolhan	4	Ambiya RF 18	50.000	Kolhan	Manoharpur	manoharpur-48
8	Kolhan	5	Santra RF 07	100.000	Santra	Goilakera	RF
8	Kolhan	6	Santra RF 18	100.000	Santra	Goilakera	RF
8	Kolhan	7	Latuwa RF 01	50.000	Santra	Tonto	RF
8	Kolhan	8	Sayatwa RF (Singijari)	50.000	Sayatwa	Khuntpani	Kolhan-778
8	Kolhan	9	Sayatwa RF (Hijiya)	50.000	Sayatwa	Chakradharpur	Chakradharpur-49
8	Kolhan	10	Sayatwa RF (Rangamati)	50.000	Sayatwa	Khuntpani	Kolhan-785
8	Kolhan	11	Sayatwa RF (Dhangaw)	50.000	Sayatwa	Khuntpani	Kolhan-54
	Sub-Total	11		650.000			

Sl. No.	Name of F. Div.	Advance work for SMC block plantations					
		Forest land					
		Sl. No.	Name of Site	Area (ha.)	Name of Forest Range	Block	Thana/Thana Number
1	2	3	4	5	6	7	8
9	Porahat	1	Regalbera	25.000	Aanandpur		
	Sub-Total	1		25.000			
10	Saraikela	1	Bhalukpahari	50.000	Seraikela		Ski-104
10	Saraikela	2	Chatarma	50.000	Chandil		Ch-91
	Sub-Total	2		100.000			
11	Gumla	1	Kocha	30.000	Gumla	Sisai	Sisai-17
11	Gumla	2	Harra	20.000	Gumla	Sisai	Sisai-5
11	Gumla	3	Lohra	50.000	Kurumgdha	Dumri	Chainpur-59
	Sub-Total	3		100.000			
12	Khunti	1	Jagu	20.000	Girga	Torpa	Torpa-15
12	Khunti	2	Naudhi	21.000	Tamar	Arki	Arki-249
12	Khunti	3	Londra	49.000	Tamar	Tamar	Tamar-150
	Sub-Total	3		90.000			
13	Lohardaga	1	Aara	50.000	Lohardaga	Kisko	Lohardaga-78
13	Lohardaga	2	Dardag	50.000	Banari	Vishunpur	Vishunpur-13
	Sub-Total	2		100.000			
14	Ranchi	1	Maheshpur	50.000	Mahilong	Angara	Angara-11
14	Ranchi	2	Pusu	30.000	Kanke	Kanke	Kanke-10
14	Ranchi	3	Karkari	20.000	Bero	Bero	Bero-07
	Sub-Total	3		100.000			
15	Simdega	1	Dumrmunda	30.000	Bano	Bano	Kolebira-4
15	Simdega	2	Padro	40.000	Bano	Bano	Kolebira-33
15	Simdega	3	Awaga	30.000	Bolba	Bolba	Bolba-54
	Sub-Total	3		100.000			
16	Chaibasa SF	1	Gangimundi	50.000	Jhinkpani		Kolhan 224
	Sub-Total	1		50.000			

Jharkhand CAMPA

Annexure-VI O

CAF Rule 5(2)b

NPV : Artificial Regeneration Advance Work (FY 2022-23)

Sl. No.	Name of F. Div.	Advance work for MFP host tree Plantation					
		Sl. No.	Name of Site	Area (ha.)	Name of Forest Range	Block	Thana/Thana Number
1	2	3	4	5	6	7	8
1	Deoghar	1	Futabandh	15.000	Deoghar	Deoghar	Deoghar-27
1	Deoghar	2	Singjori	30.000	Deoghar	Deoghar	Deoghar-108
1	Deoghar	3	Sukhabediya	10.000	Deoghar Aff.	Devipur	Deoghar-627
1	Deoghar	4	Sugdibad	15.000	Madhupur Aff.	Karau	Sartha-85
1	Deoghar	5	Devpur	20.000	Madhupur Aff.	Karau	Madhupur-628
1	Deoghar	6	Reguaamarni	10.000	Madhupur Aff.	Madhupur	Madhupur-6
	Sub-Total	6	---	100.000	---	---	---
2	Dumka	1	Jabajdaha	20.000	Hizala East	Shikaripara	Jagtpur-5
2	Dumka	2	Chapuriya	8.000	Hizala East	Raneswar	Dhanbhasha-35
2	Dumka	3	Domanpahari	16.000	Hizala West	Dumka	Choto-20
2	Dumka	4	Pusaro	7.000	Hizala West	Jama	Lakrapahari-20
2	Dumka	5	Uperbahal	21.000	Hizala West	Jama	Choto-51
2	Dumka	6	Dhanbhasha	28.000	Hizala West	Masliya	Singro-52
2	Dumka	7	Dhanbhasha		Hizala West	Masliya	Singro-51
	Sub-Total	28	---	100.000	---	---	---
3	Godda	1	Paharpur	35.000	Sundarpahari	Sundarpahari	Sundarpahari-21
3	Godda	2	Dhamsur/ Charkatan	25.000	Godda	Porauyahat	Porauyahat-98, 99
3	Godda	3	Lodikund/Charkatan	20.000	Godda	Porauyahat	Porauyahat-103, 101
	Sub-Total	3	---	80.000	---	---	---
4	Jamtara	1	Gadikjra	50.000	Jamtara	Jamtara	Kalajhariya-15
4	Jamtara	2	Jorbhitha	40.000	Jamtara	Jamtara	Kalajhariya-63
4	Jamtara	3	Kanadih	10.000	Narayanpur	Narayanpur	Dakshinbaha-48
	Sub-Total	6	---	100.000	---	---	---
5	Sahibganj	1	Bhodai	45.000			
5	Sahibganj	2	Kamodari	15.000			
5	Sahibganj	3	Bachha	10.000			
5	Sahibganj	4	Aamdanda	20.000			
5	Sahibganj	5	Panchrukhi	10.000			
	Sub-Total	5	---	100.000	---	---	---
6	Chatra (N)	1	Aara	50.000	Rajpur	Kanhachti	Chatra-117
6	Chatra (N)	2	Nawadih	50.000	Kunda	Kunda	Pratapppur-252
	Sub-Total	2	---	100.000	---	---	---
7	Chatra (S)	1	Hasbo	50.000	Chatra	Chatra	Chatra-251
7	Chatra (S)	2	Karalga	50.000	Chatra	Chatra	Chatra-253
	Sub-Total	2	---	100.000	---	---	---
8	Hazaribag (W)	1	Gujra	25.000	Barhi	Barkatha	Barkatha-81
8	Hazaribag (W)	2	Dahuri	25.000	Hazaribag	Katkmsandi	Katkmsandi-12
8	Hazaribag (W)	3	Shahpur	25.000	Hazaribag	Katkmsandi	Katkmsandi-5
	Sub-Total	3	---	75.000	---	---	---
9	Kolhan	1	Ganmore PF	10.000	Kolhan	Manoharpur	Manoharpur-81
	Sub-Total	1	---	10.000	---	---	---
10	Porahat	1	Dhanaali	25.000	Aanandpur		
10	Porahat	2	Temtaopada	25.000	Kera		
	Sub-Total	2	---	50.000	---	---	---
11	Saraikela	1	Brindavanpur	50.000	Seraikela		ski-24
11	Saraikela	2	Bora	50.000	Chandil		ch-47

Sl. No.	Name of F. Div.	Advance work for MFP host tree Plantation					
		Sl. No.	Name of Site	Area (ha.)	Name of Forest Range	Block	Thana/Thana Number
1	2	3	4	5	6	7	8
	Sub-Total	2		100.000			
12	Gumla	1	Sarita	50.000	Gumla	Sasiya	Sasiya-1
12	Gumla	2	Darkana	50.000	Kurungadha	Chainpur	Chainpur-123
	Sub-Total	2		100.000			
13	Khunti	1	Sereanghatu	50.000	Bundu	Bundu	Sonahatu-65
13	Khunti	2	Hotlo	50.000	Bundu	Bundu	Sonahatu-95
	Sub-Total	2		100.000			
14	Ranchi	1	Karkatta	70.000	Burmu	Khalari	Burmu-06
14	Ranchi	2	Tumang	30.000	Burmu	Khalari	Burmu-05
	Sub-Total	2		100.000			
15	Simdega	1	Betma	58.000	Kurdeg	Kurdeg	Kersai-17
15	Simdega	2	Malsara	42.000	Kurdeg	Kurdeg	Kurdeg-48
	Sub-Total	2		100.000			
16	Chaibasa SF	1	Papagora	50.000	Jhinkpani		
	Sub-Total	1		50.000			

Jharkhand CAMPA

Annexure-VI E.

CAF Rule 5(2)b

Flood preparedness measures in the country FY 2022-23

Sl. No.	Name of F. Division	Advance work for RDF block Plantations Forest land (1000 Plants/Ha.)					
		Sl. No.	Name of Site	Area (ha.)	Name of Forest Range	Block	Thana/Thana Number
1	2	3	4	5	6	7	8
1	Sahibganj	1	Chunakhali	25.000			
1	Sahibganj	2	Chhatni	15.000			
1	Sahibganj	3	KalaJhor	10.000			
	Sub-Total	3		50.000			
2	Jamshedpur	2	Sapdhara	50.000			Ghatsila-533
2	Jamshedpur	2	Rupuskundi				Ghatsila-532
	Sub-Total	2		50.000			
3	Saraikela	1	Kunjban	25.000	Chandil		Ch-142
3	Saraikela	2	Sapad	25.000	Chandil		Ch-60
	Sub-Total	2		50.000			

Jharkhand CAMPA

Annexure - VII

CAF Rule 5(2)c

NPV : Silviculture operation Advance Work (FY 2022-23)

Sl. No.	Name of F. Div.	Silviculture operation					
		Sl. No.	Name of Site	Area (ha.)	Name of Forest Range	Block	Thana/Thana Number
1	2	3	4	5	6	7	8
1	Deoghar	1	Mangnasar	50.000	Deoghar	Deoghar	Deoghar-3
1	Deoghar	2	Pathriya	11.000	Deoghar	Deoghar	Deoghar-66
1	Deoghar	3	Baijubasa	27.000	Deoghar	Deoghar	Deoghar-470
1	Deoghar	4	Gomdidih	20.000	Deoghar	Deoghar	Deoghar-83
1	Deoghar	5	Khamhardih	40.000	Deoghar	Deoghar	Deoghar-84
1	Deoghar	6	Simrayadih	40.000	Deoghar	Deoghar	Deoghar-159
1	Deoghar	7	Putaljor	30.000	Madhupur	Madhupur	Madhupur-18
1	Deoghar	8	Gobardaha	20.000	Madhupur	Madhupur	Madhupur-25
1	Deoghar	9	Pathariya	17.000	Madhupur	Madhupur	Madhupur-28
1	Deoghar	10	Nawada	25.000	Madhupur	Madhupur	Madhupur-79
1	Deoghar	11	Kokali	15.000	Madhupur	Madhupur	Madhupur-80
1	Deoghar	12	Dasdumar	40.000	Madhupur	Madhupur	Madhupur-120
1	Deoghar	13	Nadhasimal	30.000	Madhupur	Madhupur	Madhupur-21
1	Deoghar	14	Trilokitanr	20.000	Madhupur	Madhupur	Madhupur-71
1	Deoghar	15	Sonajori	15.000	Madhupur	Madhupur	Madhupur-121
	Sub-Total	15		400.000			
2	Dumka	1	Khelori	30.000	Hizala West	Masliya	Lakhanpur-06
2	Dumka	2	Pathriya	15.000	Hizala West	Masliya	Sapchala-22
2	Dumka	3	Asansol	25.000	Hizala West	Masliya	Gormala-08
2	Dumka	4	Madhuwan	50.000	Kathikund	Gopikandr	Kusichra-02
2	Dumka	5	Barachpuriya	50.000	Kathikund	Kathikund	Narganj-35
2	Dumka	6	Barabhuibhaga	50.000	Kathikund	Kathikund	Narganj-34
2	Dumka	7	Chhota Tetulmath	70.000	Kathikund	Kathikund	Saldaha-01
2	Dumka	8	Bankijor	20.000	Kathikund	Gopikandr	Gopikandr-08
2	Dumka	9	Chandmali	45.000	Kathikund	Gopikandr	Gopikandr-18
2	Dumka	10	Tesaphuli	45.000	Kathikund	Gopikandr	Silangi-05
	Sub-Total	10		400.000			
3	Godda	1	Khailari	50.000	Godda	Godda	Sundarpahari-16
3	Godda	2	Sindridol	50.000	Godda	Godda	Podaiyahat-105
3	Godda	3	Mohanpur	50.000	Sundarpahari	Sundarpahari	Sundarpahari-08
3	Godda	4	Chhota Sindri	40.000	Sundarpahari	Sundarpahari	Sundarpahari-05
3	Godda	5	Dhopahari	50.000	Sundarpahari	Sundarpahari	Sundarpahari-26
3	Godda	6	Hardisol	30.000	Sundarpahari	Sundarpahari	Sundarpahari-03
3	Godda	7	Potamdih	30.000	Sundarpahari	Sundarpahari	Sundarpahari-01
3	Godda	8	Juniyatola	50.000	Bowarijor	Bowarijor	Rajabhitha-74
3	Godda	9	Surlapahar	50.000	Bowarijor	Bowarijor	Bowarijor-60
	Sub-Total	9		400.000			
4	Jamtara	1	Badarampur	19.000	Nala	Nala	Afzalpur-5
4	Jamtara	2	Pariharpur	6.000	Nala	Nala	Kasta-35
4	Jamtara	3	Karrabad	5.000	Nala	Nala	Afzalpur-5
4	Jamtara	4	Chholavedia	22.000	Kundhit	Kundhit	Bagdehri
4	Jamtara	5	Kanakend	13.000	Kundhit	Kundhit	Khajuri-8
4	Jamtara	6	Amladhi	12.000	Kundhit	Kundhit	Khajuri-8
4	Jamtara	7	Deoli	10.000	Kundhit	Kundhit	Kundhit-29
4	Jamtara	8	Tilabad	17.000	Kundhit	Kundhit	Khajuri-22
4	Jamtara	9	Gayasara	30.000	Kundhit	Kundhit	Kundhit-19
4	Jamtara	10	Andharo	36.000	Kundhit	Kundhit	Dhasniya-30

Sl. No.	Name of F. Div.	Silviculture operation					
		Sl. No.	Name of Site	Area (ha.)	Name of Forest Range	Block	Thana/Thana Number
1	2	3	4	5	6	7	8
4	Jamtara	11	Dudhpani	30.000	Kundhit	Kundhit	Khajuri-26
	Sub-Total	11		200.000			
5	Pakur	1	Tilaypara	40.000	Amrapara	Amrapara	Dumrchir-36
5	Pakur	2	Harinduba	45.000	Pakur	Pakur	Hiranpur-126
5	Pakur	3	Sadandpur	50.000	Pakur	Pakur	Maheshpur-64
5	Pakur	4	Kutlopahar	40.000	Hiranpur	Littipara	Simlong-28
5	Pakur	5	Satiyapahar	40.000	Hiranpur	Littipara	Dharpur-67
5	Pakur	6	Jamkundar	20.000	Hiranpur	Littipara	Littipara-11
5	Pakur	7	Kairobani	15.000	Hiranpur	Littipara	Kunjabona-48
5	Pakur	8	Champa	20.000	Hiranpur	Littipara	Kunjabona-19
5	Pakur	9	Dandakuriya	30.000	Hiranpur	Littipara	Dharpur-18
	Sub-Total	9		300.000			
6	Sahibganj	1	Mahuatanr	25.000	Barharwa		
6	Sahibganj	2	Sanjori	30.000	Barharwa		
6	Sahibganj	3	Chhata Churpahar	20.000	Barharwa		
6	Sahibganj	4	Chhuchi	50.000	Barharwa		
6	Sahibganj	5	Amtola	7.000	Barharwa		
6	Sahibganj	6	Gargama	7.000	Barharwa		
6	Sahibganj	7	Sermari	11.000	Mandro		
6	Sahibganj	8	Piparjoria	20.000	Mandro		
6	Sahibganj	9	Jitpur	20.000	Mandro		
6	Sahibganj	10	Amraberia	5.000	Mandro		
6	Sahibganj	11	Patlohra	7.000	Rajmahal		
6	Sahibganj	12	Bhurkunda	7.000	Rajmahal		
6	Sahibganj	13	Kusum Pokariya	10.000	Rajmahal		
6	Sahibganj	14	Motidih	10.000	Rajmahal		
6	Sahibganj	15	Lakhipur	60.000	Rajmahal		
6	Sahibganj	16	Ghoghi	10.000	Rajmahal		
6	Sahibganj	17	Gamhariya	15.000	Rajmahal		
6	Sahibganj	18	Nipaniya	10.000	Rajmahal		
6	Sahibganj	19	Pandekola	9.000	Rajmahal		
6	Sahibganj	20	Fatehpur	45.000	Rajmahal		
6	Sahibganj	21	Roro	10.000	Rajmahal		
6	Sahibganj	22	Barakhatapani	5.000	Rajmahal		
6	Sahibganj	23	Pathariyawala Pokh	7.000	Rajmahal		
	Sub-Total	23		400.000			
7	Chatra (N)	1	Bariyatu	50.000	Kunda	Kunda	Pratappur-171
7	Chatra (N)	2	Banasam	25.000	Kunda	kunda	Pratappur-247
7	Chatra (N)	3	Amona	25.000	Kunda	Kunda	Pratappur-243
7	Chatra (N)	4	Hindiyakla	50.000	Pratappur	Pratappur	Pratappur-128
7	Chatra (N)	5	Badatar	50.000	Pratappur	Pratappur	Pratappur-112
7	Chatra (N)	6	Baniyadih	50.000	Hantarganj	Hantarganj	Hantarganj-258
7	Chatra (N)	7	Ratanag	50.000	Hantarganj	Hantarganj	Hantarganj-260
7	Chatra (N)	8	Joldiha	50.000	Rajpur	Kanhachatti	Hantarganj-344
7	Chatra (N)	9	Pipra	50.000	Rajpur	Kanhachatti	Chatra-35
	Sub-Total	9		400.000			
8	Chatra (S)	1	Salbe	50.000	Chatra	Itkhori	Ichak-34
8	Chatra (S)	2	Nawadih Damol	50.000		Chatra	Chatra-52
8	Chatra (S)	3	Mayapur	50.000		Chatra	Chatra-31
8	Chatra (S)	4	Bahgada	50.000	Lawalong	Lawalong	Lawalong-91
8	Chatra (S)	5	Tugun	50.000		Lawalong	Lawalong-72
8	Chatra (S)	6	Dhangada	50.000	Tandwa	Tandwa	Tandwa-07
8	Chatra (S)	7	Ichakkala	50.000	Simariya	Simariya	Simariya-134
8	Chatra (S)	8	Tater	50.000		Simariya	Simariya-117
	Sub-Total	8		400.000			

Sl. No.	Name of F. Div.	Silviculture operation					
		Sl. No.	Name of Site	Area (ha.)	Name of Forest Range	Block	Thana/Thana Number
1	2	3	4	5	6	7	8
9	Hazaribag (E)	1	Bedaharihara	50.000	Bagodar	Bishungarh	Bishungarh-208
9	Hazaribag (E)	2	Garmundo/Tilabani	50.000	Bagodar	Sariya	Bagodar-13, 21
9	Hazaribag (E)	3	Alkopi	50.000	Bagodar	Bishungarh	Bishungarh-2015
9	Hazaribag (E)	4	Ratnadih	50.000	Bagodar	Sariya	Bagodar-70
9	Hazaribag (E)	5	Chehia	50.000	Daru	Sadar	Bagodar-247
9	Hazaribag (E)	6	Gurhet	50.000	Daru	Sadar	Hazaribagh-227
9	Hazaribag (E)	7	Tithi	50.000	Gomia	Gomia	Gomia-14
9	Hazaribag (E)	8	Tisri	50.000	Gomia	Gomia	Gomia-80
	Sub-Total	8		400.000			
10	Hazaribag (W)	1	Narayanpur	50.000	Hazaribagh	Ichak	Ichak-103
10	Hazaribag (W)	2	Bedmaka	50.000		Ichak	Ichak-105
10	Hazaribag (W)	3	Arahara	50.000	Badkagaon	Badkagaon	Badkagaon-55
10	Hazaribag (W)	4	Madhgopali	50.000	Choparan	Choparan	Choparan-68
10	Hazaribag (W)	5	Dhobari	50.000	Barhi	Barkatha	Barkatha-116
10	Hazaribag (W)	6	Mahkol	50.000		Barhi	Barhi-50
10	Hazaribag (W)	7	Simariya	50.000	Hazaribagh	Katkamsandi	Katkamsandi-96
10	Hazaribag (W)	8	Sarya	50.000	Barhi	Padma	Barhi-26
	Sub-Total	8		400.000			
11	Koderma	1	Janpur	40.000	Koderma	Domchanch	Kodarma-3
	Sub-Total	1		40.000			
12	Chaibasa	1	Burusiringsia	40.000	Chaibasa		
12	Chaibasa	2	Bichaburu PF	50.000	Hatgamhria		
12	Chaibasa	3	Kudahatu PF	50.000	Hatgamhria		
12	Chaibasa	4	Noagaon PF	50.000	Chaibasa		
12	Chaibasa	5	Pertol PF	50.000	Chaibasa		
12	Chaibasa	6	Kenjra PF	50.000	Chaibasa		
12	Chaibasa	7	Baratorlo PF	50.000	Chaibasa		
12	Chaibasa	8	Dubila PF	50.000	Hatgamhria		
12	Chaibasa	9	Panga PF	50.000	Hatgamhria		
12	Chaibasa	10	Kokarkatta PF	50.000	Hatgamhria		
12	Chaibasa	11	Ambaimarcha PF	50.000	Hatgamhria		
12	Chaibasa	12	Tarapai PF	50.000	Noamundi		
12	Chaibasa	13	Dudhbilla PF	100.000	Noamundi		
12	Chaibasa	14	Parambaljori PF	50.000	Noamundi		
	Sub-Total	14		740.000			
13	Jamshedpur	1	Dhanghor	50.000			Ghatsila-544
13	Jamshedpur	2	Ponkhishol	50.000			Ghatsila-555
13	Jamshedpur	3	Muturkhom	50.000			Ghatsila-813
13	Jamshedpur	4	Dhiyashol	50.000			Ghatsila-810
13	Jamshedpur	5	Mangdoshol	50.000			Ghatsila-561
13	Jamshedpur	6	Bhutia				Ghatsila-559
13	Jamshedpur	7	Jharia	50.000			Ghatsila-471
13	Jamshedpur	8	Bamadih	50.000			Ghatsila-498
13	Jamshedpur	9	Katushol	50.000			Ghatsila-798
13	Jamshedpur	10	Badhia	50.000			Ghatsila-530
13	Jamshedpur	11	Rugrisho				Ghatsila-519
13	Jamshedpur	12	Purulia Part	50.000			Ghatsila-1091
13	Jamshedpur	13	Murakajia	50.000			Ghatsila-1577
13	Jamshedpur	14	Herebera	50.000			Ghatsila-1618
13	Jamshedpur	15	Itamar	50.000			Ghatsila-1126
13	Jamshedpur	16	Hamari				Ghatsila-1129
13	Jamshedpur	17	Gobindpur				Ghatsila-1127
13	Jamshedpur	18	Bankucha	40.000			Patmda- 277/113
13	Jamshedpur	19	Dumurdiha	50.000			Ghatsila-524
13	Jamshedpur	20	Khadika sholi	50.000			Ghatsila-489
	Sub-Total	20		790.000			
14	Kolhan	1	Dimbuli RF (Kamark	50.000	Kolhan	Manoharpur	Manoharpur-67
14	Kolhan	2	Ambia-18 RF (Baliya	50.000	Kolhan	Manoharpur	Manoharpur-11
14	Kolhan	3	Leda-4 RF (Rumkut)	50.000	Kolhan	Goikera	Goikera-534
14	Kolhan	4	Saitwa RF (Argundi)	50.000	Saytwa	Khuntpani	Kolhan-04
14	Kolhan	5	Thakuragudu PF	50.000	Santra	Khuntpani	Kolhan-12
14	Kolhan	6	Latuwa-34 (Rajabas	75.000	Santra	Tonto	Tonto-782

Sl. No.	Name of F. Div.	Silviculture operation					
		Sl. No.	Name of Site	Area (ha.)	Name of Forest Range	Block	Thana/Thana Number
1	2	3	4	5	6	7	8
14	Kolhan	7	Latuwa-3, 4 (Kuisuta)	75.000	Santra	Tonto	Tonto-782, 763
	Sub-Total	7		400.000			
15	Porahat	1	Songra-11	50.000	Songra		
15	Porahat	2	Banasai	50.000	Kera		
15	Porahat	3	Jonua	50.000	Kera		
15	Porahat	4	Bera Compt.-36	50.000	Bera		
15	Porahat	5	Kundrugutu-24	50.000	Kundrugut		
15	Porahat	6	Bera-27 (Jarakel)	50.000	Kundrugut		
15	Porahat	7	Chodarappa	50.000	Aanandpur		
15	Porahat	8	Mukundpur	50.000	Aanandpur		
	Sub-Total	8		400.000			
16	Saraikela	1	Doro	100.000	Kharsawan		kh-130
16	Saraikela	2	Galudih	50.000	Kharsawan		Kh-32
16	Saraikela	3	Khudibera	50.000	Seraikela		skl-33
16	Saraikela	4	Badakadal	50.000	Seraikela		gov.-173
16	Saraikela	5	Badabinda	100.000	Chandil		ch-231
16	Saraikela	6	Hutup	50.000	Chandil		ch-137
	Sub-Total	6		400.000			
17	Saranda	1	Ghatkuri RF-17	100.000	Guwa		
17	Saranda	2	Kudlibad RF-01	100.000	Koyna		
17	Saranda	3	Samta RF-05	100.000	Samta		
17	Saranda	4	Samta RF-31	100.000	Sasangda		
	Sub-Total	4		400.000			
18	Gumla	1	Dipadih	50.000	Vishunpur	Vishunpur	Vishunpur-60
18	Gumla	2	Bamlkera	50.000	Kurumgadha	Raydih	Raydih-59
18	Gumla	3	Darkana	50.000	Kurumgadha	Chainpur	Chainpur-123
18	Gumla	4	Jirmi	50.000	Kurumgadha	Chainpur	Chainpur-150
18	Gumla	5	Marwa	40.000	Gumla	Gumla	Gumla-9
18	Gumla	6	Kurum	38.000	Gumla	Basiya	Basiya-14
18	Gumla	7	Ghunsera	42.000	Gumla	Basiya	Basiya-108
18	Gumla	8	Belganw	40.000	Gumla	Gumla	Gumla-53
18	Gumla	9	Ninai	40.000	Gumla	Basiya	Basiya-146
	Sub-Total	9		400.000			
19	Khunti	1	Jaranga	50.000	Tamar	Arki	Arki-262
19	Khunti	2	Hesadih	100.000	Tamar	Sonahatu	Sonahatu-2
19	Khunti	3	Kubasal	50.000	Tamar	Tamar	Tamar-181
	Sub-Total	3		200.000			
20	Lohardaga	1	Bagdu	50.000	Lohardaga	Kisko	Lohardaga-99
20	Lohardaga	2	Rorda	50.000	Lohardaga	Peshrar	Lohardaga-36
20	Lohardaga	3	Salaiya	50.000	Lohardaga	Kisko	Lohardaga-113
20	Lohardaga	4	Lapu	50.000	Banari	Vishunpur	Vishunpur-15
20	Lohardaga	5	Nirasi	50.000	Banari	Vishunpur	Vishunpur-15
20	Lohardaga	6	Tithi	50.000	Banari	Vishunpur	Vishunpur-20
20	Lohardaga	7	Katiya	50.000	Banari	Vishunpur	Vishunpur-4
	Sub-Total	7		350.000			
21	Ranchi	1	Angara	70.000	Mahilong	Angara	Angara-26
21	Ranchi	2	Hapdbera	50.000	Mahilong	Angara	Angara-46
21	Ranchi	3	Bisa	50.000	Mahilong	Angara	Angara-50
21	Ranchi	4	Kashidih	40.000	Mahilong	Angara	Angara-88
21	Ranchi	5	Muretha	50.000	Kanke	Kanke	Kanke-04
21	Ranchi	6	Ead	50.000	Kanke	Angara	Angara-01
21	Ranchi	7	Burmu	60.000	Burmu	Burmu	Burmu-67

Sl. No.	Name of F. Div.	Silviculture operation					
		Sl. No.	Name of Site	Area (ha.)	Name of Forest Range	Block	Thana/Thana Number
1	2	3	4	5	6	7	8
21	Ranchi	8	Patkoi	30.000	Burmu	Burmu	Burmu-58
	Sub-Total	8		400.000			
22	Simdega	1	Lowasokra	30.000	Bano	Bano	Kolebira-34
22	Simdega	2	Semhatu	30.000	Bano	Bano	Kolebira-84
22	Simdega	3	Talmanga	70.000	Bolba	Bolba	Bolba-50
22	Simdega	4	Ramjol	50.000	Bano	Bano	Kolebira-73
22	Simdega	5	Shahpur Kondeker	40.000	Kolebira	Kolebira	Kolebira-110
22	Simdega	6	Tingina	25.000	Kolebira	Kolebira	Kolebira-70
22	Simdega	7	Khandanishan	50.000	Kurdeg	Kurdeg	Kurdeg-46
22	Simdega	8	Banganw	30.000	Kurdeg	Kurdeg	Kurdeg-37
22	Simdega	9	Basen	25.000	Kurdeg	Kurdeg	Kersai-31
22	Simdega	10	Dridih	50.000	Kurdeg	Kurdeg	Kersai-08
	Sub-Total	10		400.000			
23	Hazaribag SF	1	Bendi	50.000	Hazaribag	Katkmsanri	Katkmsanri-97
23	Hazaribag SF	2	Kurthiya	50.000	Hazaribag	Echak	Echak-90
23	Hazaribag SF	3	Daidhai	40.000	Mandu	Barktha	Barktha-15
	Sub-Total	3		140.000			
24	Latehar SF	1	Lalgara	60.000			Manatu-468
24	Latehar SF	2	Dabra	60.000			Lesliganj-288
24	Latehar SF	3	Khaira	50.000			Manatu-391
24	Latehar SF	4	Polpol	50.000			Daltonganj-232
24	Latehar SF	5	Hisra/Pokhraha-A	50.000			Daltonganj-210
24	Latehar SF	6	Hisra/Pokhraha-B	50.000			Daltonganj-210
24	Latehar SF	7	Chiru	50.000			Balumath-96
24	Latehar SF	8	Seregara	50.000			Balumath-60
24	Latehar SF	9	Patki-I	50.000			Latehar-87
24	Latehar SF	10	Patki-II	50.000			Latehar-87
	Sub-Total	10		520.000			
25	Chaibasa SF	1	Champila	50.000	Majhgaon.		Kolhan 315
25	Chaibasa SF	2	Nurda	50.000	Majhgaon.		Kolhan 608
25	Chaibasa SF	3	Regadih, Galudih	50.000	Chakradharpur		Kharsawan 33, 32
25	Chaibasa SF	4	Buruserengsiya	50.000	Jhinkpani		Kolhan 610
	Sub-Total	4		200.000			
26	Ranchi SF	1	Aral	100.000	Tamar	Silli	Silli-54
26	Ranchi SF	2	Lepsar	50.000	Tamar	Angara	Angara-82
26	Ranchi SF	3	Dharpur	50.000	Tamar	Silli	Silli-107
	Sub-Total	3		200.000			
27	Simdega SF	1	Sogra	50.000	Gumla	Sisai	Sisai-43
27	Simdega SF	2	Pomiya	50.000	Simdega	Jaidega	Kolebira-13
27	Simdega SF	3	Ghasilari	50.000	Kolebira	Kolebira	Kolebira-87
27	Simdega SF	4	Kinirkela	50.000	Kolebira	Basiya	Basiya-20
	Sub-Total	4		200.000			

Jharkhand CAMPA

Annexure-VIII A.

CAF Rule 5(2)g

NPV : Soil Moisture Conservation (FY 2022-23)

Sl. No.	Name of F. Div.	Construction of Check dam					
		Sl. No.	Name of Site	Area (No.)	Name of Forest Range	Block	Thana/Thana Number
1	2	3	4	5	6	7	8
1	Deoghar	1	Phuljori Pahar	1	Deoghar Territorial		
1	Deoghar	2	Belami Pahar	1	Deoghar Territorial		
1	Deoghar	3	Belami Pahar	1	Deoghar Territorial		
1	Deoghar	4	Nakati Amjora	1	Deoghar Territorial		
1	Deoghar	5	Khirwatri	1	Deoghar Territorial		
1	Deoghar	6	Sirsiya	1	Deoghar Aff.		
1	Deoghar	7	Chechali	1	Deoghar Aff.		
1	Deoghar	8	Nawada	1	Madhupur Aff.		
1	Deoghar	9	Jamua	1	Madhupur Aff.		
1	Deoghar	10	Siri	1	Madhupur Aff.		
	Sub-Total	10		10			
2	Dumka	1	Khijuri	1	Hizala-West	Khasmahl	Lakrapahari-33
2	Dumka	2	Kapsiyo	1	Hizala-West	Masaliya	Gumro-50
2	Dumka	3	Pokhariya	1	Hizala-West	Masaliya	Tasriya-26
2	Dumka	4	Dahrlangi	1	Hizala-West	Masaliya	Rangamsliya-36
2	Dumka	5	Dudhiya	1	Kathikund	Kathikund	Kathikund-26
2	Dumka	6	Gandharva	1	Kathikund	Kathikund	Kathikund-21
2	Dumka	7	Dubrajpur	1	Kathikund	Gopikandr	Gopikandr-12
2	Dumka	8	Ormo	1	Kathikund	Durgapur	Kusichara-01
2	Dumka	9	Madhbun	1	Kathikund	Durgapur	Kusichara-02
2	Dumka	10	Kalaipur	1	Kathikund	Durgapur	Kusichara-08
	Sub-Total	10		10			
3	Godda	1	Tasariya	1	Godda		
3	Godda	2	Sharhapur	1	Godda		
3	Godda	3	Thakuranhan	1	Godda		
3	Godda	4	Pindara	1	Godda		
3	Godda	5	Diggibathan	1	Godda		
3	Godda	6	Damru	1	Sundarpahari		
3	Godda	7	Jabaradaha	1	Sundarpahari		
3	Godda	8	Langodih	1	Sundarpahari		
3	Godda	9	Chhota Hariharpur	1	Sundarpahari		
3	Godda	10	Chandraydih	1	Sundarpahari		
	Sub-Total	10		10			
4	Jamtara	1	Dumdumi	1	Nala	Nala	
4	Jamtara	2	Kesiya	1	Nala	Nala	
4	Jamtara	3	Kalajhariya	1	Jamtara	Jamtara	
4	Jamtara	4	Murlidih	1	Jamtara	Jamtara	
4	Jamtara	5	Mahula	1	Kundhit	Kundhit	
4	Jamtara	6	Radhamth	1	Kundhit	Kundhit	
4	Jamtara	7	Mudabediya	1	Kundhit	Kundhit	
4	Jamtara	8	Nutndih	1	Narayanpur	Narayanpur	
4	Jamtara	9	Madhuwan	1	Narayanpur	Narayanpur	
4	Jamtara	10	Palta	1	Narayanpur	Narayanpur	

Sl. No.	Name of F. Div.	Construction of Check dam					
		Sl. No.	Name of Site	Area (No.)	Name of Forest Range	Block	Thana/Thana Number
1	2	3	4	5	6	7	8
	Sub-Total	10		10			
5	Pakur	1	Simladhab	1	Pakur	Pakur	Hiranpur-126
5	Pakur	2	Pokhariya	1	Pakur	Pakur	Hiranpur-132
5	Pakur	3	Kanrapura	1	Pakur	Pakur	Hiranpur-88
5	Pakur	4	Gamchhanala	1	Pakur	Pakur	Maheshpur-63
5	Pakur	5	Sadandpur	1	Pakur	Pakur	Maheshpur-64
5	Pakur	6	Barataldih	1	Amrapara	Amrapara	Dumchir-36
5	Pakur	7	Khandokanta	1	Amrapara	Amrapara	Simlong-67
5	Pakur	8	Labdhaghati	1	Hiranpur	Hiranpur	Littipara-09
5	Pakur	9	Aamjhari	1	Hiranpur	Hiranpur	Littipara-11
5	Pakur	10	Dasgaira	1	Hiranpur	Hiranpur	Surajbera-09
5	Pakur	11	Makhani Pahar	1	Hiranpur	Hiranpur	Littipara-22
5	Pakur	12	Barmsiya	1	Hiranpur	Hiranpur	Surajbera-20
	Sub-Total	12		12			
6	Sahibganj	1	Baskola	1			
6	Sahibganj	2	Gilamari	1			
6	Sahibganj	3	Balutola	1			
6	Sahibganj	4	Kalajhor	1			
6	Sahibganj	5	Bogakicha	1			
6	Sahibganj	6	Chhota chandwasi	1			
6	Sahibganj	7	Arbato	1			
6	Sahibganj	8	Tetariya	1			
6	Sahibganj	9	Jhokra harinkol	1			
6	Sahibganj	10	Ghoghi	1			
	Sub-Total	10		10			
7	Chaibasa	1	Bidri PF	3	Chaibasa		
7	Chaibasa	2	Anjitbera		Chaibasa		
7	Chaibasa	3	Silpunji PF		Chaibasa		
7	Chaibasa	4	Bichaburu PF	5	Hatgamhria		
7	Chaibasa	5	Ruiya PF		Hatgamhria		
7	Chaibasa	6	Hepervuru PF		Hatgamhria		
7	Chaibasa	7	Kharbandh PF		Hatgamhria		
7	Chaibasa	8	Khandkhori PF		Hatgamhria		
7	Chaibasa	9	Rengarbera PF	4	Noamundi		
7	Chaibasa	10	Dhansari PF		Noamundi		
7	Chaibasa	11	Noamundi PF		Noamundi		
7	Chaibasa	12	Sonaposh PF		Noamundi		
	Sub-Total	12		12			
8	Jamshedpur	1	Nutun bandh	1			Patamda-373,
8	Jamshedpur	2	Palash bgan	1			Patamda-373,
8	Jamshedpur	3	Topudhar	1			Patamda-373,
8	Jamshedpur	4	Bansatola	1			Patamda-373,
8	Jamshedpur	5	Bara botla	1			Ghatsila- 1600
8	Jamshedpur	6	Nomoloo	1			Ghatsila- 1078
8	Jamshedpur	7	Forest Block	1			Ghatsila- 1097
8	Jamshedpur	8	Dhobni Part	1			Ghatsila- 1096
8	Jamshedpur	9	Narsinghpur	1			Ghatsila- 1125
8	Jamshedpur	10	Bhadua	1			Ghatsila- 33
8	Jamshedpur	11	Sarsabera	1			Ghatsila- 571

Sl. No.	Name of F. Div.	Construction of Check dam					
		Sl. No.	Name of Site	Area (No.)	Name of Forest Range	Block	Thana/Thana Number
1	2	3	4	5	6	7	8
8	Jamshedpur	12	Hudli	1			Ghatsila- 585
8	Jamshedpur	13	Dharampur	1			Ghatsila- 718
8	Jamshedpur	14	Chandanpur	1			Ghatsila- 484
8	Jamshedpur	15	Bhaduakocha	1			Ghatsila- 496
8	Jamshedpur	16	Sonahatu	1			Ghatsila- 337
	Sub-Total	16		16			
9	Kolhan	1	Aarahasa (Orekata)	1	Santra		
9	Kolhan	2	Latuwa-18(Matkompi)	1	Santra		
9	Kolhan	3	Banki (Bundapi)	1	Santra		
9	Kolhan	4	Buruhundaru P.F. 19	1	Kolhan		
9	Kolhan	5	Leda-3 R.F	1	Kolhan		
9	Kolhan	6	Buruhundaru P.F. 19	1	Kolhan		
9	Kolhan	7	Ganmor P.F. (Ghaghra)	1	Kolhan		
9	Kolhan	8	Rowauli	1	Sayatwa		
9	Kolhan	9	Thakuragutu P.F	1	Sayatwa		
9	Kolhan	10	Kundruhatu	1	Sayatwa		
	Sub-Total	10		10			
10	Porahat	1	Bimbu Nala	1	Songra		
10	Porahat	2	Songra-19	1	Songra		
10	Porahat	3	Konkowa	1	Kera		
10	Porahat	4	Hudangda	1	Kera		
10	Porahat	5	Bera-19 (Orega Nala Marang Doda)	1	Bera		
10	Porahat	6	Bera-25 (Korodiya)	1	Bera		
10	Porahat	7	Kundrugutu-24 (Labalor Nala)	1	Kundrugutu		
10	Porahat	8	Kundrugutu-24 (Harsukoch Nala)	1	Kundrugutu		
10	Porahat	9	Jharbera	1	Aanandpur		
10	Porahat	10	Sirka	1	Aanandpur		
	Sub-Total	10		10			
11	Saraikele	1	Tumsa	1	Saraikele	Skl-91	
11	Saraikele	2	Tumsa	1	Saraikele	Skl-91	
11	Saraikele	3	Junglikhas	1	Saraikele	Skl-96	
11	Saraikele	4	Karkri	1	Chandil	Ch-93	
11	Saraikele	5	Chamta	1	Chandil	Ch-07	
11	Saraikele	6	Dungridih	1	Chandil	Ch-134	
11	Saraikele	7	Musribera	1	Chandil	Ch-176	
11	Saraikele	8	Jitpur	1	Kharsawan	Kh-152	
11	Saraikele	9	Bitu Pur	1	Kharsawan	Kh-155	
11	Saraikele	10	Bitu Pur	1	Kharsawan	Kh-155	
	Sub-Total	10		10			
12	Saranda	1	Karmpda RF 4	1	Guwa		
12	Saranda	2	Ghatkuri RF 30	1	Guwa		
12	Saranda	3	Ghatkuri RF 30	1	Guwa		
12	Saranda	4	Karmpda RF 12	1	Guwa		
12	Saranda	5	Ankuwa RF 12	1	Koyna		
12	Saranda	6	Gindung	1	Koyna		
12	Saranda	7	Tirilposi RF 29	1	Samta		

Sl. No.	Name of F. Div.	Construction of Check dam					
		Sl. No.	Name of Site	Area (No.)	Name of Forest Range	Block	Thana/Thana Number
1	2	3	4	5	6	7	8
12	Saranda	8	Karmpda RF 28	1	Sasangda		
12	Saranda	9	Samta RF 40	1	Sasangda		
12	Saranda	10	Tholkobad RF 20	1	Sasangda		
	Sub-Total	10		10			
13	Khunti	1	Kocha Sindari	1	Tamar		
13	Khunti	2	Ambajhariya	1	Bundu		
13	Khunti	3	Pancha	1	Bundu		
13	Khunti	4	Buchadih	1	Bundu		
13	Khunti	5	Tangrkel	1	Girga		
13	Khunti	6	Tutikel	1	Girga		
13	Khunti	7	Jintu	1	Tamar		
13	Khunti	8	Dandol	1	Khunti		
13	Khunti	9	Kanadih	1	Khunti		
13	Khunti	10	Hesadih	1	Tamar		
	Sub-Total	10		10			
14	Ranchi	1	Horhap	1	Mahilong		
14	Ranchi	2	Baram	1	Mahilong		
14	Ranchi	3	Malghainghsa	1	Kanke		
14	Ranchi	4	Kute	1	Kanke		
14	Ranchi	5	Ramdga	1	Bundu		
14	Ranchi	6	Patkoi	1	Bero		
14	Ranchi	7	Sugda	1	Bero		
14	Ranchi	8	Jahanabad	1	Ranchi		
14	Ranchi	9	Jaydih	1	Ranchi		
14	Ranchi	10	Hendevili	1	Ranchi		
	Sub-Total	10		10			
15	Simdega	1	Umru	1	Bano	Bano	
15	Simdega	2	Barbera	1	Bano	Bano	
15	Simdega	3	Janjighat Nala, Talmanga	1	Bolba	Bolba	
15	Simdega	4	Khakhra Nala, Talmanga	1	Bolba	Bolba	
15	Simdega	5	Takba	1	Kolebira	Kolebira	
15	Simdega	6	Bongram	1	Kolebira	Kolebira	
15	Simdega	7	Daridih	1	Kurdeg	Kurdeg	
15	Simdega	8	Chugrukona Litimara	1	Kurdeg	Kurdeg	
15	Simdega	9	Keragdha Nala, Paledih	1	Simdega	Simdega	
15	Simdega	10	Rana Bhadra Nala, Sarkhutoli	1	Simdega	Simdega	
	Sub-Total	10		10			
16	Latehar SF	1	Polpol P.F.	1			Daltonganj-232
16	Latehar SF	2	Loharshi P.F.	1			Manatu-570
16	Latehar SF	3	Pokharaha P.F.	1			Daltonganj-210
16	Latehar SF	4	Manatu. P.F.	1			Manatu-392
16	Latehar SF	5	Rajhara P.F.	1			Lesliganj-312
16	Latehar SF	6	Nawada PF Chhaput	1			
16	Latehar SF	7	Salaiya PF	1			
16	Latehar SF	8	Pankri PF	1			
16	Latehar SF	9	Kasmar PF	1			
16	Latehar SF	10	Pusa Dera Nala, Ghasi	1			

Sl. No.	Name of F. Div.	Construction of Check dam					
		Sl. No.	Name of Site	Area (No.)	Name of Forest Range	Block	Thana/Thana Number
1	2	3	4	5	6	7	8
16	Latehar SF	11	Jamun Gaddha Nala,	1			
16	Latehar SF	12	Jamun Kona Nala,	1			
16	Latehar SF	13	Marghati Nala, Ghasi	1			
16	Latehar SF	14	Fatar Pani Nala,	1			
16	Latehar SF	15	Bhains Girwa Nala,	1			
16	Latehar SF	16	Kena Nala, Kena PF	1			Latehar-306
16	Latehar SF	17	Maunakhar Nala,	1			Latehar-333
16	Latehar SF	18	Arwatanr Nala, Dihi PF	1			Latehar-334
16	Latehar SF	19	Fasihari Nala, Mile PF	1			Manika-165
16	Latehar SF	20	Jhariwa Nala, Patna PF	1			Manika-133
	Sub-Total	20		20			
17	Chaibasa SF	1	Bara Lisiya	1	Jhinkpani		
17	Chaibasa SF	2	Serengsiya	1	Jhinkpani		
17	Chaibasa SF	3	Bichaburu	1	Majhgaon		
17	Chaibasa SF	4	Samudih-1	1	Chakradharpur		
17	Chaibasa SF	5	Regadih	1	Chakradharpur		
17	Chaibasa SF	6	Kalaiya	1	Jagannathpur		
17	Chaibasa SF	7	Sosopi	1	Jagannathpur		
	Sub-Total	7		7			

Jharkhand CAMPA

Annexure - 8 B

CAF Rule 5(2)g

NPV : Soil Moisture Conservation (FY 2022-23)

Sl. No.	Name of F. Div.	Renovation of Traditional Water Sources					
		Sl. No.	Name of Site	Area (No.)	Name of Forest Range	Block	Thana/Thana Number
1	2	3	4	5	6	7	8
1	Deoghar	1	Tiur Pahar	1	Deoghar Territorial		
1	Deoghar	2	Tiur Pahar	1	Deoghar Territorial		
1	Deoghar	3	Tiur Pahar	1	Deoghar Territorial		
1	Deoghar	4	Tiur Pahar	1	Deoghar Territorial		
1	Deoghar	5	Tiur Pahar	1	Deoghar Territorial		
1	Deoghar	6	Phuljori Pahar	1	Deoghar Territorial		
1	Deoghar	7	Phuljori Pahar	1	Deoghar Territorial		
1	Deoghar	8	Phuljori Pahar	1	Deoghar Territorial		
1	Deoghar	9	Phuljori Pahar	1	Deoghar Territorial		
1	Deoghar	10	Phuljori Pahar	1	Deoghar Territorial		
1	Deoghar	11	Sirsia	1	Deoghar Aff.		
1	Deoghar	12	Sirsia	1	Deoghar Aff.		
1	Deoghar	13	Khurmi	1	Deoghar Aff.		
1	Deoghar	14	Khurmi	1	Deoghar Aff.		
1	Deoghar	15	Khurmi	1	Deoghar Aff.		
1	Deoghar	16	Chechali	1	Madhupur Aff.		
1	Deoghar	17	Chechali	1	Madhupur Aff.		
1	Deoghar	18	Chechali	1	Madhupur Aff.		
1	Deoghar	19	Chechali	1	Madhupur Aff.		
1	Deoghar	20	Mohanadih	1	Madhupur Aff.		
1	Deoghar	21	Mohanadih	1	Madhupur Aff.		
1	Deoghar	22	Mohanadih	1	Madhupur Aff.		
1	Deoghar	23	Bhikhanadih	1	Madhupur Aff.		
1	Deoghar	24	Bhikhanadih	1	Madhupur Aff.		
1	Deoghar	25	Bhikhanadih	1	Madhupur Aff.		
	Sub-Total	25		25			
2	Jamtara	1	Echlijar	2	Narayanpur	Narayanpur	
2	Jamtara	2	Echlijar		Narayanpur	Narayanpur	
2	Jamtara	3	Raghunathpur	3	Narayanpur	Narayanpur	
2	Jamtara	4	Raghunathpur		Jamtara	Jamtara	
2	Jamtara	5	Raghunathpur		Nala	Nala	
2	Jamtara	6	Paharpur	1	Nala	Nala	
2	Jamtara	7	Gowakola	1	Nala	Nala	
2	Jamtara	8	Jagashola	2	Nala	Nala	
2	Jamtara	9	Jagashola		Nala	Nala	
2	Jamtara	10	Bhandarkol	1	Nala	Nala	
2	Jamtara	11	Kapasdangal	1	Nala	Nala	
2	Jamtara	12	Ekalveapur	1	Nala	Nala	
2	Jamtara	13	Balichur	1	Nala	Nala	
2	Jamtara	14	Pichatoli	1	Nala	Nala	
2	Jamtara	15	Jamajori	2	Kundhit	Kundhit	
2	Jamtara	16	Jamajori		Kundhit	Kundhit	
2	Jamtara	17	Jagtdih	1	Kundhit	Kundhit	
2	Jamtara	18	Pokhriya	1	Kundhit	Kundhit	
2	Jamtara	19	Bogiyara	4	Kundhit	Kundhit	
2	Jamtara	20	Bogiyara		Kundhit	Kundhit	
2	Jamtara	21	Bogiyara		Kundhit	Kundhit	
2	Jamtara	22	Bogiyara		Kundhit	Kundhit	
2	Jamtara	23	Ranchapr	2	Kundhit	Kundhit	
2	Jamtara	24	Ranchapr		Kundhit	Kundhit	
2	Jamtara	25	Kamliya	1	Kundhit	Kundhit	
	Sub-Total	25		25			
3	Sahibganj	1	Bada Daldali	1			
3	Sahibganj	2	Paharpur	1			

Sl. No.	Name of F. Div.	Renovation of Traditional Water Sources					
		Sl. No.	Name of Site	Area (No.)	Name of Forest Range	Block	Thana/Thana Number
1	2	3	4	5	6	7	8
3	Sahibganj	3	Jasidih	1			
3	Sahibganj	4	Kalid	1			
3	Sahibganj	5	Chhatni	1			
3	Sahibganj	6	Sonmor	1			
3	Sahibganj	7	Amra Pathardhar	1			
3	Sahibganj	8	Pagro - I	1			
3	Sahibganj	9	pagro - II	1			
3	Sahibganj	10	Tetriya - I	1			
3	Sahibganj	11	Tetriya - II	1			
3	Sahibganj	12	Tetriya - III	1			
3	Sahibganj	13	Jhirikbhitha	1			
3	Sahibganj	14	Sirsar	1			
3	Sahibganj	15	Karkutir	1			
3	Sahibganj	16	Phulokori	1			
3	Sahibganj	17	Anpa Tola	1			
3	Sahibganj	18	Motijhil - I	1			
3	Sahibganj	19	Motijhil - II	1			
3	Sahibganj	20	Motijhil - III	1			
3	Sahibganj	21	Koudi Kusum - I	1			
3	Sahibganj	22	Koudi Kusum - II	1			
3	Sahibganj	23	Sahara - I	1			
3	Sahibganj	24	Sahara - II	1			
3	Sahibganj	25	Mehndi Pokhar	1			
	Sub-Total	25		25			
4	Kolhan	1	Santra-17 (Takrajoia)	1			
4	Kolhan	2	Santra-17 (Raismdah)	1			
4	Kolhan	3	Latua- 18 RF	1			
4	Kolhan	4	Latua- 18 RF	1			
4	Kolhan	5	Leta-1 (Baraila)	1			
4	Kolhan	6	Ganmore PF (Raidih)	1			
4	Kolhan	7	Ganmore PF (Jojogutu)	1			
4	Kolhan	8	Ganmore PF (Jojogutu)	1			
4	Kolhan	9	Leda-2 (Baraila)	1			
4	Kolhan	10	Leda-2 (Katkara)	1			
4	Kolhan	11	Leda-2 (Kentora)	1			
4	Kolhan	12	Leda-2 (Kentora)	1			
4	Kolhan	13	Leda-2 (Kentora)	1			
4	Kolhan	14	Leda-2 (Kentora)	1			
4	Kolhan	15	Ambia RF-21 (Hinua)	1			
4	Kolhan	16	Ambia RF-21 (Hinua)	1			
4	Kolhan	17	Leda-2 (Baikocha)	1			
4	Kolhan	18	Leda-3 (Jagdakocho)	1			
4	Kolhan	19	Leda-3 (Rumkut)	1			
4	Kolhan	20	Barkela (Chituganda)	1			
4	Kolhan	21	Barkela (Utaokocha)	1			
4	Kolhan	22	Argundi (Durdurikocha)	1			
4	Kolhan	23	Robga (Ulilor)	1			
4	Kolhan	24	Rangamati	1			
4	Kolhan	25	Pasubera	1			
4	Kolhan	26	Rowauli	1			
	Sub-Total	26		26			
5	Porahat	1	Kundrarugutu-24 (Sikuda)	1	Kundrarugutu		
5	Porahat	2	Kundrarugutu-22 (Berakyam)	1	Kundrarugutu		
5	Porahat	3	Kundrarugutu-22 (Burukyam)	1	Kundrarugutu		

Sl. No.	Name of F. Div.	Renovation of Traditional Water Sources					
		Sl. No.	Name of Site	Area (No.)	Name of Forest Range	Block	Thana/Thana Number
1	2	3	4	5	6	7	8
5	Porahat	4	Kundrarugutu-22 (Talasda)	1	Kundrarugutu		
5	Porahat	5	Kundrarugutu-22 (Berakyam)	1	Kundrarugutu		
5	Porahat	6	Kundrarugutu-24 (Labalora)	1	Kundrarugutu		
5	Porahat	7	Kundrarugutu-24 (Sikuda)	1	Kundrarugutu		
5	Porahat	8	Kundrarugutu-24 (Harsukocho)	1	Kundrarugutu		
5	Porahat	9	Tentaipda PF	1	Kera		
5	Porahat	10	Bera-36	1	Bera		
5	Porahat	11	Bera-36	1	Bera		
5	Porahat	12	Bera-36	1	Bera		
5	Porahat	13	Bera-36	1	Bera		
5	Porahat	14	Bera-36	1	Bera		
5	Porahat	15	Bera-36	1	Bera		
	Sub-Total	15		15			
6	Saraikela	1	Bora	1	Chandil		Ch-47
6	Saraikela	2	Gurma	1	Chandil		Ch-154
6	Saraikela	3	Kutam	1	Chandil		Ch-27
6	Saraikela	4	Gudri	1	Chandil		Ch-145
6	Saraikela	5	Chunidih	1	Chandil		Ch-29
6	Saraikela	6	Hirmili	1	Chandil		Ch-250
6	Saraikela	7	Ranka	1	Chandil		Ch-179
6	Saraikela	8	Palna	1	Chandil		Ch-178
6	Saraikela	9	Kankebera	1	Chandil		Ch-177
6	Saraikela	10	Palna	1	Chandil		Ch-178
6	Saraikela	11	Haribhanja	1	Kharsawan		Kh-149
6	Saraikela	12	Haribhanja	1	Kharsawan		Kh-149
6	Saraikela	13	Khelarisai	1	Kharsawan		Kh-151
6	Saraikela	14	Jilingada	1	Kharsawan		Kh-128
6	Saraikela	15	Silpingda	1	Kharsawan		Kh-189
6	Saraikela	16	Hariharpur	1	Seraikela		Skl-76
6	Saraikela	17	Banslikocha	1	Seraikela		Gob-7
	Sub-Total	17		17			
7	Simdega	1	Kundurmunda Vantoli	1	Bolba	Bolba	Bolba-64
7	Simdega	2	Kundurmunda Chhaplpani	1	Bolba	Bolba	Bolba-64
7	Simdega	3	Kundurmunda Madhotand	1	Bolba	Bolba	Bolba-64
7	Simdega	4	Kundurmunda Vantoli	1	Bolba	Bolba	Bolba-64
7	Simdega	5	Kundurmunda Madhotand	1	Bolba	Bolba	Bolba-64
7	Simdega	6	Kundurmunda Bhukhantoli	1	Bolba	Bolba	Bolba-64
7	Simdega	7	Sarijor Pakrtoli	1	Bolba	Bolba	Bolba-50
7	Simdega	8	Piriyaponchha	1	Bolba	Bolba	Bolba-53
7	Simdega	9	Sarijor Chhuriyatoli	1	Bolba	Bolba	Bolba-50
7	Simdega	10	Sarijor Schooltoli	1	Bolba	Bolba	Bolba-50
7	Simdega	11	Talmanga Chatktoli	1	Bolba	Bolba	Bolba-50
7	Simdega	12	Talmanga Chatktoli	1	Bolba	Bolba	Bolba-50
7	Simdega	13	Talmanga Gabhitoli	1	Bolba	Bolba	Bolba-50
7	Simdega	14	Talmanga Nawatoli	1	Bolba	Bolba	Bolba-50
7	Simdega	15	Talmanga Charitoli	1	Bolba	Bolba	Bolba-50
7	Simdega	16	Talmanga Sahitoli	1	Bolba	Bolba	Bolba-50
7	Simdega	17	Belkuba	1	Bolba	Bolba	Bolba-51
7	Simdega	18	Sembrera	1	Bolba	Bolba	Bolba-51
7	Simdega	19	Chaklabasa	1	Bano	Bano	Bano-69
7	Simdega	20	Bumbulda Pahartoli	1	Bano	Bano	Bano-47
7	Simdega	21	Pabura	1	Bano	Bano	Bano-53
7	Simdega	22	Jamang	1	Bano	Bano	Bano-54

Sl. No.	Name of F. Div.	Renovation of Traditional Water Sources					
		Sl. No.	Name of Site	Area (No.)	Name of Forest Range	Block	Thana/Thana Number
1	2	3	4	5	6	7	8
7	Simdega	23	Raykela	1	Bano	Bano	Bano-9
7	Simdega	24	Dumrmunda	1	Bano	Bano	Bano-47
7	Simdega	25	Dumrmunda Khinda	1	Kurdeg	Kurdeg	Kurdeg-14
	Sub-Total	25		25			
8	Chaibasa SF	1	Bara Lisiya	1	Jhinkpani	Tonto	
8	Chaibasa SF	2	Salikuti	1	Jhinkpani	Tonto	
8	Chaibasa SF	3	Chhota Punsia	1	Jhinkpani	Hatgamaharia	
8	Chaibasa SF	4	Matagutu	1	Jhinkpani	Jhinkpani	
8	Chaibasa SF	5	Kuldiha	1	Jhinkpani	Jhinkpani	
8	Chaibasa SF	6	Purana chaibasa	1	Jhinkpani	Sadar chaibasa	
8	Chaibasa SF	7	Dhansari	1	Majhgaon	Kumardungi	
8	Chaibasa SF	8	Dhansari	1	Majhgaon	Kumardungi	
8	Chaibasa SF	9	Naranga	1	Majhgaon	Kumardungi	
8	Chaibasa SF	10	Naranga	1	Majhgaon	Kumardungi	
8	Chaibasa SF	11	Aownla	1	Majhgaon	Majhgaon	
8	Chaibasa SF	12	Parsa	1	Majhgaon	Majhgaon	
8	Chaibasa SF	13	Kundiamarcha	1	Chakradharpur	Kuchai	
8	Chaibasa SF	14	Dudhi	1	Chakradharpur	Sarikela	
8	Chaibasa SF	15	Khuntpani	1	Chakradharpur	Khuntpani	
8	Chaibasa SF	16	Chhota Guntia	1	Chakradharpur	Khuntpani	
8	Chaibasa SF	17	Barbil	1	Chakradharpur	Khuntpani	
8	Chaibasa SF	18	Ichking Sangajata	1	Chakradharpur	Khuntpani	
8	Chaibasa SF	19	Kusmita	1	Jagannathpur	Hatgamaharia	
8	Chaibasa SF	20	Kusmita	1	Jagannathpur	Hatgamaharia	
8	Chaibasa SF	21	Amjora	1	Jagannathpur	Jagannathpur	
8	Chaibasa SF	22	Amjora	1	Jagannathpur	Jagannathpur	
8	Chaibasa SF	23	Amjora	1	Jagannathpur	Jagannathpur	
8	Chaibasa SF	24	Kudahatu	1	Jagannathpur	Jagannathpur	
8	Chaibasa SF	25	Kolaisai	1	Jagannathpur	Jagannathpur	
	Sub-Total	25		25			

Jharkhand CAMPA

Annexure -IX

CAF Rule 5(2)g

Miscellaneous interventions using Lidar Technology FY 2022-23

Sl. No.	Name of F. Div.	Miscellaneous interventions using Lidar Technology					
		Sl. No.	Name of Site	Area (ha.)	Name of Forest Range	Block	Thana/Thana Number
1	2	3	4	5	6	7	8
Area List of Second Year Work							
1	Hazaribag (W)	1	Nagarbarsot	101.00	Barhi	Barhi	Barhi-139
		2	Kebal II	44.00	Barhi	Barhi	Barhi-58
		3	Bhandra	25.00	Barhi	Barhi	Barhi-13
		4	Dumardih	17.00	Barhi	Barhi	Barhi-62
		5	Jarahiya	44.00	Barhi	Barhi	Barhi-59
		6	Kedarut	53.00	Barhi	Barhi	Barhi-05
		7	Ranichuan	18.00	Barhi	Barhi	Barhi-167
	Sub-Total			302.00			
Area List of Advance (First Year) Work							
1	Hazaribag (W)	1	Kebal	26.00	Barhi	Barhi	Barhi-58
		2	Devchada	16.00	Barhi	Barhi	Barhi-4
		3	Karso	21.00	Barhi	Barhi	Barhi-61
		4	Jatghaghra	25.00	Barhi	Barkatha	Barkatha-04
		5	Bariyath	80.00	Barhi	Barhi	Barhi-138
		6	Nagarbarsot	30.00	Barhi	Barhi	Barhi-139
		7	Padma	40.00	Barhi	Padma	Barhi-27
	Sub-Total			238.00			

Abstract for Consideration for approval of deferred and other activities for 17th EC on 01st June 2022

Annual Plan of Operation for Financial Year 2022-23 of Jharkhand State Authority

Sl. No	CAF Act/ Rules	Activity	Proposed Outlay as per APO		Approved amount by Gol by Letter no. 15/27/2020-NA dt. 13th May, 2022	Justification/ Request for approval of amount	Annexure number as per this letter
			Physical Target	Financial Target (in crore)	Amount (in crore)	Amount (in crore)	
1	2	3	4	5	6	7	8
1		Site Specific Activities as per Section 6(a) of the CAF Act, 2016					
	Mandatory Activities	Integrated Wildlife Management Plan	40 Nos.	89.63	45.00	44.63	Annexure-I
		Sub Total of Site-Specific Activities -		89.63	45.00	44.63	
2		Activities as per Rule 5 (2) of CAF Rules, 2018 (80%)					
	5(2)(d)	Protection of Forests and Plantations Activities- Consolidation of Forest Boundary Pillar & Integrated work for forest and wild life protection	19762 Nos	19.93	5.00	14.93	Annexure-II
	5(2)(i)	Wildlife habitat improvement and related activities- Completion Maintenance & Advance work	15680ha	76.37	20.00	56.37	Annexure-III
	5(2)(j)	Advance work (1 st year work) for RDF block plantations/Bamboo plantation on non-forest land falling in wildlife corridors	2300ha	15.65	10.00	5.65	
	5(2)(l)	Supply of Forest Produce Saving devices- Distribution of Solar Lamp	2300No	0.92	0.45	0.47	
		Sub Total 5(2) Rule -		112.87	35.45	77.42	
3		Activities as per Rule 5 (3) of CAF Rules, 2018 (20%)					
	5(3)(a)	Maintenance of Nursery	122.5	16.32	8.00	8.32	Annexure-IV
	5(3)(d)	Up gradation and maintenance of forest roads and watch towers-Forest Road Repair	2863km	12.03	5.00	7.03	
	5(3)(j)	Awareness Generation, promoting voluntary activities/study tours on conservation methods and best practices (Publicity-cum-awareness programme)	31Nos.	2.00	1.00	1.00	
		Sub Total 5(3) Rule -		30.35	14.00	16.35	
4		Activities as per Rule 6(a)(60%) of CAF Rules, 2018					
		Study to improve wildlife, protection of forests and Bio-diversity	20Nos	0.40	0.20	0.20	
		Sub Total 6(a) Rule -		0.40	0.20	0.20	
		Total		233.25	94.65	138.60	

For the items of APO, which have been deferred, EC directed the State Authority to submit the following details to National Authority for consideration in the next EC meeting.

1		Activities as per Rule 5 (2) of CAF Rules, 2018 (80%)					
	5(2)(b)	Advance work (1st Year work) for RDF Block, SMC Block, MFP host plantations (Forest land)	14,400ha	123.51	---	123.51	Annexure-VIA, VIB, VIC & VID
	5(2)(b)	Afforestation works in the Ganga basin with CAMPA	6Nos	10.72	---	10.72	
	5(2)(b)	Flood preparedness measures in the country	150ha.	1.02	---	1.02	Annexure-VIE
	5(2)(b)(g)	Rejuvenation of identified rivers through forestry interventions	8No.	2.00	---	2.00	
	5(2)(c)	Silviculture operation Advance Work (1st Year work)	12950ha	84.49	---	84.49	Annexure-VII
	5(2)(g)	Soil Moisture Conservation- Construction of Water harvesting structure	1405Nos	39.38	---	39.38	Annexure-VIIIA & VIIIB
	5(2)(g)	Miscellaneous interventions using LiDAR Technology	10843ha	5.00	---	5.00	Annexure-IX
		Sub Total 5(2) Rule -		266.12	---	266.12	
2		Activities as per Rule 5 (3) of CAF Rules, 2018 (20%)					
	5(3)(c)	Purchase and maintenance of equipment or devices used for communication and information technology for the purpose of protection of forest and wildlife	6540	5.36	---	5.36	
	5(3)(a)	Development/Strengthening of Permanent Nursery Infrastructure	36 Nos.	2.70	---	2.70	Annexure-V
		Sub Total 5(3) Rule -		8.06	---	8.06	
3		Activities as per Rule 6(a)(60%) of CAF Rules, 2018					
		Activities to be undertaken for conservation and development of forest and wildlife	54Nos	10.00	---	10.00	
		Sub Total 6(a) Rule -		10.00	---	10.00	
		Total		284.18	---	284.18	
		Grand Total		517.43	94.65	422.78	