
Regarding Submission of Annual Plan of Operations of Haryana CAMPA (State Authority), for the year 2022-23.

From : haryanacampa@gmail.com

Tue, Jun 14, 2022 01:47 PM

Subject : Regarding Submission of Annual Plan of Operations of Haryana CAMPA (State Authority), for the year 2022-23.

📎 2 attachments

To : N CAMPA <adhoc-campa-mef@nic.in>, jagdish chander <jagdish.chander@hotmail.com>, viveksax1@gmail.com, psforest505@gmail.com, Regional Officer MoEF IRO Chandigarh <ronz.chd-mef@nic.in>


Please find the attachments.


--

--

PCCF-CUM-CEO (CAMPA)
HARYANA, PANCHKULA

Every Sheet of paper is made from a tree... Save trees... Conserve Trees... Go Green... Don't print this email or any Files unless you really

 **Scan1.PDF**
871 KB

 **Booklet Annexure 2022-23 final to Delhi.pdf**
16 MB

**OFFICE OF
CHIEF EXECUTIVE OFFICER,
HARYANA CAMPA (STATE AUTHORITY)**

VAN BHAWAN, C-18, SECTOR-6, PANCHKULA, HARYANA Tel: +91 172 2563977, Fax: +91 172 2563861, E-mail: haryanacampa@gmail.com

No.
To

275

Dated:-

13/06/2022

Chief Executive Officer,
National CAMPA,
Ministry of Environment, Forests and Climate Change,
Indira Paryavaran Bhawan, Jor Bagh Road,
New Delhi.

Sub: Submission of Annual Plan of Operation (APO) of Haryana CAMPA (State Authority) for the year 2022-23.

It is apprised that the Steering Committee of Haryana Compensatory Afforestation Management and Planning Authority (State Authority) in its 5th meeting held on 26.05.2022 under the Chairmanship of Sh. Sanjeev Kaushal, IAS, Chief Secretary to Government, Haryana has approved the Annual Plan of Operation (APO) for the year 2022-23 with a total outlay of Rs. 29887.71 lakh.

The Annual Plan of Operation (APO) for the year 2022-23 has been prepared in accordance with the provisions of Compensatory Afforestation Fund (CAF) Act, 2016 and Compensatory Afforestation Fund (CAF) Rules, 2018.

In view of the above, following reports/records are being submitted as under:-

1. In accordance with the provisions contained in Section 18 of CAF Act, 2016, a copy of the proceedings of 5th meeting of Steering Committee of Haryana CAMPA (State Authority) duly approve Annual Plan of Operation (APO) for the year 2022-23 (Copy enclosed as **Annexure-A**).
2. In accordance with the provisions contained in Rule 39 of CAF Rule, 2018, a copy of the Booklet in Form-XII giving details of Annual Plan of Operation (APO) for the year 2022-23 (Copy enclosed in digital forms/soft form/Hard Copy as **Annexure-B**). As per the declaration given on page 22 of this booklet, State Authority as adopted the Annual Plan of Operation (APO) for the year 2022-23.
3. Form-VI of CAF Rule, 2018 (Copy enclosed as **Annexure-C**)

It is pertinent to mention that the following notable facts regarding Annual Plan of Operation (APO) for the year 2022-23:-


- Outlay under rule 5(2) = 13548.92 lakh (85.49% outlay of NPV)
(Not less than 80% of NPV)
- Outlay under rule 5(3) = 2300.00 lakh (14.51% outlay of NPV)
(Not more than 20% of NPV)
- Outlay under rule 6(a) = 800.00 lakh (93.56% outlay of NPV)
(Not less than 60% of outlay of interest)
- Outlay under rule 6(b) = 55.00 lakh (6.49% outlay of Interest)
(Not more than 40% of outlay of interest)

The distribution of amounts to be spent under various activities in the proposed APO 2022-23 is as under:-

Component/Activities under APO 2022-23		Amount in the proposed APO 2022-23 (Rs. in lakh)	Comments
1	2	3	4
Total outlay of CA of proposed APO of CAMPA for the year 2022-23	Site Specific activities	12706.77	
Minimum 80% of total outlay of NPV of proposed APO of CAMPA for the year 2022-23	Activities under Rule 5(2)	13548.92	85.49%
Maximum 20% of total outlay of NPV of proposed APO of State CAMPA for the year 2022-23	Activities under Rule 5(3)	2300.00	16.02%
Minimum 60% of total outlay of accrued interest of proposed APO of State CAMPA for the year 2022-23	Accrued Interest outlay (Activities under Rule 6(a))	800.00	93.56%
Maximum 40% of total outlay of accrued interest of proposed APO of State CAMPA for the year 2022-23	Accrued Interest outlay (Activities under Rule 6(b))	55.00	6.49%
Deferment Activities under APO 2021-22 to the financial year 2022-23 (left over)		477.02	
	Total	29887.71	

In view of above, it is requested that APO for the year 2022-23 of Haryana CAMPA (State Authority) with a total outlay of Rs. 29887.71 Lakh may kindly be approved at the earliest. It is also requested to consider the APO of State Authority, Haryana in the next meeting of Executive Committee of National Authority.

Encl.-As above


Chief Executive Officer,
CAMPA (State Authority),
Panchkula.

Endst. No.

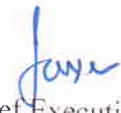
276-78

Dated:

13/06/2022

A copy is forwarded to the following for information and necessary action:-

1. Additional Chief Secretary to Government, Forests & Wildlife Department, Haryana, Chandigarh.
2. Deputy Director General of Forests, Integrated Regional Office, Ministry of Environment, Forests and Climate Change, Chandigarh.
3. Principal Chief Conservator of Forests (HoFF), Haryana.


Chief Executive Officer,
CAMPA (State Authority),
Panchkula.

Form-VI

Annual Budget proposal of State Authority for financial year 2022-23

Submitted along with the Annual Plan of Operation (as on 1.4.2022)


[see Rule 35]

S. No.	Description	Current Financial Year 2022-23 (Rs. in lakh)	Last Financial Year 2021-22 (Rs. in lakh)
1	a. Opening Balance of funds received from National/State Authority as on 1st April	96805.20	117304.91
	b. Opening Balance of loans/grants etc. received as on 1st April		
2	Estimated Annual receipt of State Authority		
	(a) Receipt of funds by STATE Authority from User Agencies	20000.00	27693.11
	(b) Receipt of accrual of interest on State Fund	3912.97	7881.89
	(c) Receipt of Grants/loans/others by State Authority		-
	(d) Any Other Income		-
3	Total estimated funds available with State Authority (as on 1st April)(1+2)	120718.17	152879.91
4(i)	Annual proposed expenditure of State Authority out of State Fund		
	Activities to be undertaken from Interest (specify) under rule 6		
	Recurring Management Expenditure		
	i. Personnel services and benefits*	325.00	125.28
	ii. Administrative Expenses**	30.00	0.00
	iii. Other Administrative Expenses***	-	-
	iv. Any other expenditure	2000.00	1340.92
	Activities to be undertaken from Net Present Value (specify) under rule 5		
	a. Non recurring Management Expenditure like Creation of Capital Asset	1000.00	1258.00
	b. Afforestation and other permissible activities	13198.92	15363.23
	c. Expenditure on Ongoing works	477.02	-
	d. Expenditure on New works	-	-
	e. Monitoring & Evaluation Expenditure	150.00	-
4(ii)	Compensatory Afforestation works	12706.77	13671.66
4(iii)	Catchment Area Treatment works	-	-
4(iv)	Wildlife Management works	-	-
4(v)	Other (specify)	-	-
4(vi)	Total estimated expenditure out of grants/loans etc.	-	-
5(i)	Estimated Gross Total Expenditure {4(i)+4(ii)+4(iii)+4(iv)+4(v)+4(vi)}	29887.71	31759.09
5(ii)	Estimated payments to National Authorities out of funds received from user agency	2000	2769.31
6	Total closing balance with State Authority		
	a. Closing balance of funds received from National Authority {1(a)+2(b)-5(i)}	70830.46	93427.71
	b. Closing balance out of receipt from User agencies {2(a)-5(ii)}	18000.00	24923.80
	c. Closing balance of grants/loans etc.	-	-

Declaration

The budget proposal as mentioned above has been approved and adopted by the State Authority.

Date:


 Member Secy.
 State Authority

 Chief Executive Officer
 State CAMPA (State Authority)
 Haryana, Panchkula

Proceedings, of the 5th Meeting of the Steering Committee of State Compensatory Afforestation Fund Management and Planning Authority (CAMPA), Haryana held on 26.05.2022 under the Chairmanship of Sh. Sanjeev Kaushal, Chairperson Steering Committee & Chief Secretary, Haryana

The list of participants is annexed as **Annexure-I**.

2. At the outset, the Website of Haryana CAMPA www.campa.haryanaforest.gov.in was launched. CEO, CAMPA apprised about the details incorporated in website, with the objective to make available information in public domain.

The following agenda items were discussed and the decisions taken thereon are summarised as below:-

Agenda No. 5.1: Confirmation of the Minutes of the 4th Meeting of the Steering Committee.

The Steering Committee confirmed the minutes of the 4th meeting of the Steering Committee held on 12.04.2022. It was decided to add the letter/written note by ACS S&T as an annexure to the minutes.

Agenda No. 5.2: Action Taken on the proceedings of the 4th meeting of Steering Committee.

The Member Secretary apprised the Committee about the Action taken on the agenda items taken up during the 4th meeting held on 12.04.2022.

Agenda No. 5.3: Proposed Annual Plan of Operations for the year 2022-23

CEO, CAMPA informed the Committee that APO 2022-23 has been revised and prepared in Form XII as prescribed in CAF Rules, 2018. Comments and Observations of ACS, S&T on various agenda items were also deliberated during discussion.

Agenda No. 5.3.1: Proposals under site specific activities of new plantations under Compensatory Afforestation and maintenance of CA plantations.

The Member Secretary apprised the Committee about the revised APO which has been prepared on the basis of observations made during the 4th meeting. ACS, S&T added that per plant expenditure in the proposed new plantations under CA is not uniform across Forest Circles and the anomaly should be looked into with justification. The Member Secretary briefly explained about the procedure for formulation of APO under CA Component and that the main reason behind the varied unit expenditure is due to the fact that CA Schemes prepared for different years (on the basis of different wage rates) are taken up collectively. After detailed discussion, it was decided that

PCCF, Haryana will look into the issue and ensure that uniform expenditure is proposed under CA based on the site specific requirements. The observations of ACS, S&T, regarding differential costing in Forest Circles were deliberated and Chairperson desired for examination and added that only justified site specific estimates be approved before disbursement. DIG, Integrated Regional Office, Merck suggested that to look into higher cost norms of CA Schemes vis-a-vis neighboring States, e.g., Punjab, Rajasthan and desired that rational cost norms of site specific CA Schemes be formulated. It was decided that PCCF(HoFF) should look into and finalise rational cost norms and also look into the methodology and rationale for cost norms of Site Specific CA schemes in neighboring States while recommending revised norms.

The committee approved the proposal carrying out CA over an area of 2070.84 hec. at a total cost of Rs. 10063.44 lakh and an expenditure of Rs. 2643.33 lakh on maintenance of plantations raised under CA Component and recommended the same to the CAMPA, National Authority.

Agenda No. 5.3.2: Proposals under Net Present Value (NPV) Component

5.3.2.1 Activities to be carried out under Rule 5(2) (a)-(Assisted Natural Regeneration)

The Committee discussed the proposal of carrying out Assisted Natural Regeneration over an area of 300 hec. at a total cost of Rs. 570.00 lacs. ACS, S&T suggested that the plantation under this Component should be increased keeping in view the scope of regenerating the degraded forest and relatively less expenditure per unit area. The Committee decided that based on the discussions, the extent of area under this component may suitably be increased upto 600 hec. The Committee also desired that a 5 year perspective plan regarding rational utilisation of NPV amount be prepared. Member Secretary briefed that perspective plan shall be finalised in next 6 months, as also desired by National CAMPA Authority.

The Committee approved the proposal of plantation under ANR on the increased area of 600 hec. at a total cost of 1140.00 lacs and recommended the same to the CAMPA National Authority.

5.3.2.2 Activities to be carried out under Rule 5(2)(b)-(Artificial Regeneration)

The Committee discussed and approved the proposal of carrying out plantations under Artificial Regeneration over an area of 1500 RKM and 150 hec. including the maintenance of plantations under AR over an area of 5961.84 hec. at a total cost of Rs. 4363.92 lakh and recommended the same to CAMPA, National Authority.


Chief Executive Officer
State CAMPA (State Authority)
Haryana, Panchkula

5.3.2.3 Activities to be carried out under Rule 5(2)(g)-(Soil and Moisture Conservation Works in the Forest)

CEO, CAMPA apprised the Committee that Ministry of Environment, Forest & Climate Change, Government of India, has forwarded LIDAR survey DPF, for the treatment of Forest Catchment area through site specific Afforestation and Soil & Moisture Conservation works. Director General of Forests & Special Secretary, Government of India, in the meeting of National Authority desired that APOs be prepared as per DPR report. The LIDAR based DPR report in respect of Gurugram, Faridabad and Mewat has been received. CCF, South Circle, Gurugram has been directed to submit cost estimates and proposals accordingly. Based on the LIDAR survey DPR for Aravalli districts of Gurugram, Mewat and Faridabad, forwarded by Merck, the proposals have also been sought from CCF, South Circle, Gurugram and accordingly will be got approved in supplementary agenda during 2022-23 by EC & SC.

The proposal to carry out site specific Soil and Moisture Conservations works in Shivalik and Aravalli Hill regions with an outlay of Rs. 2000.00 lakh was approved and recommended by the Committee.

5.3.2.4 Activities to be carried out under Rule 5(2)(I)-(improvement of wildlife habitat as provided in the approved wildlife management plan or working plan)

During the discussion on the proposal on this agenda, PCCF (Wildlife) requested the Committee that projects/activities with an outlay of Rs. 1025.00 lakh have been proposed against which CEO, CAMPA has proposed an amount of Rs. 400.00 lakh and requested that the amount may be increased keeping in view the necessity of the activities proposed. ACS, S&T stressed that, there is need for under passes etc in Aravalli districts to address Human Wild Life Conflict issues, for which CS also desired that detailed and site specific justified proposal may be submitted.

The Committee approved and recommended an outlay of Rs. 1025.00 lakh for various activities to be carried out for improvement of wildlife habitat, addressing human wild life conflict and management of protected areas.

5.3.2.5 Activities to be carried out under Rule 5(2)(l)-(supply of wood-saving cooking appliances, biomass based wooden plates and other forest produce saving devices in forest fringe villages as specified by the National Authority from time to time)

The Committee approved the proposal on promotion of wood-saving cooking appliances; biomass based wooden plates and other forest produce saving devices in forest fringe villages at a total cost of Rs. 20.00 lakh and recommended the same to CAMPA, National Authority.


Chief Executive Officer
State CAMPA (State Authority)
Haryana, Panchkula

5.3.2.6 Activities to be carried out under Rule 5(3)(a) and 5(3)(j)-(establishment, up-gradation and maintenance of modern nurseries and other planting stock production facilities for production of quality planting materials)

The proposal to carry out various activities on establishment of 10 high-tech nurseries in the State during the year 2022-23 with an outlay of Rs. 3500.00 lakh and proposal on various activities as per Rule 5(3)(j) with an outlay of Rs. 300.00 lakh was considered and approved by the Steering Committee.

5.3.2.7 Activities to be carried out under Rule 5(3)(e)-(construction of residential and official buildings in forests for front line staffs deployed for protection of forest and wildlife)

The proposal for expenditure on construction of various buildings for front line staff with an outlay of Rs. 1000.00 lakh was considered and approved by the Steering Committee.

5.3.2.8 Activities to be carried out under Rule 5(3)(g)-(survey and mapping of forest areas for forest fire control, compensatory afforestation works, soil and moisture conservation, catchment area treatment and wildlife management for preparing annual plans to be executed from the State Fund)

The proposal of Survey, Mapping and Demarcation of forest areas to be taken up for artificial regeneration and assisted natural regeneration during the next APO year 2023-24 with an outlay of Rs. 700.00 lakh was considered and approved by the Steering Committee.

5.3.2.9 Activities to be carried out under Rule 5(3)-(independent concurrent monitoring and evaluation and third party monitoring of various works undertaken from State Fund, Assessment & Evaluation Studies etc.)

The proposal relating to monitoring and evaluation of works to be carried out under all the 4 territorial circles during the last 5 years by an independent agency and the proposal regarding various studies related to wood availability, e-forest fire, management tool, pilot studies on Forest Certification, etc., at a total outlay of Rs. 150.00 lakh was considered and approved by the Steering Committee.

5.3.2.10 Activities to be carried out under Rule 5(3)(I)-(publicity-cum-awareness programmed and exhibition on the various schemes being implemented by the State Authority from State Fund)

The proposal relating to Publicity, Education and Training, such as, Awareness Camps in schools, villages, etc., for dissemination of information related to various achievements / activities under CAMPA Project with an outlay of Rs. 150.00 lakh was considered and approved by the

Steering Committee.

Agenda 5.3.3: Proposal for Expenditure from Interest Component

5.3.3.1 Activities to be carried out under Rule 6(a)(I)-(to offset the incremental cost of compensatory afforestation and penal compensatory afforestation at the increased wage rates)

The Steering Committee considered the proposal on incremental cost of Compensatory Afforestation including Additional and Penal CA at the increased wage rates and approved an outlay of Rs. 2000.00 lakh for this purpose.

5.3.3.2 Activities to be carried out under Rule 6(a)(iv)-(Disbursement of salary and allowances of members and staffs, both regular and contractual, of the State Authority)

The Committee considered and approved the proposal on disbursement of salary and allowances of members and staffs, both regular and contractual, of the State Authority with a total outlay of Rs. 300.00 lakh.

5.3.3.3 Activities to be carried out under Rule 6(b)(ii)-(office equipment including computers and peripherals and its maintenance for the State Authority)

The Steering Committee considered and approved the proposal of expenditure of Rs. 30.00 lakh on account of office equipments and their maintenance during the year 2022-23.

5.3.3.4 Activities to be carried out under Rule 6(b)(iii)-(hiring of staff cars for the use of the officers and officials of the State Authority)


The proposal regarding hiring of staff cars for the use of the officers and officials of the State Authority at an outlay of Rs. 25.00 lakh was considered and approved by the Steering Committee.

Agenda 6: Approval of certain deferment activities under APO 2021-22 to next financial year 2022-23 (left over works)

The Committee considered and approved the proposal of deferment of activities under APO 2021-22 to the next financial year 2022-23 with an outlay of Rs. 477.02 lakh.

The meeting with thanks to all present.

-X-


Chief Executive Officer
State CAMPA (State Authority)
Haryana, Panchkula

Abstract of Annual Plan of Operation 2022-23

Sr. No.	Component	Qty.	Proposed Amount (Rs. in Lacs)
5.3.1	Compensatory Afforestation (New Work).	2070.84 Hec.	10063.44
	Maintenance of CA plantations of previous years.	5092.39 Hec.	2643.33
	Total Compensatory Afforestation Component		12706.77
5.3.2	Proposals for expenditure from NPV component		
5.3.2.1	Assisted Natural Regeneration	600 Ha	1140.00
5.3.2.2	Artificial Regeneration including maintenance of plantations under AR	1500 RKM & 150 Hec. Main. 5961.84 Hec.	4363.92
5.3.2.3	Soil & Moisture Conservation.	L/s	2000.00
5.3.2.4	Improvement of wildlife habitat as provided in the approved wildlife management plan or working plan	L/s	1025.00
5.3.2.5	Supply of wood-saving cooking appliances and other forest produce saving devices	L/s	20.00
5.3.2.6	Establishment, up-gradation and maintenance of modern nurseries. Production of quality planting material	10 Nurseries L/s	3800.00
5.3.2.7	Construction of residential and official buildings in forests for front line staffs	L/s	1000.00
5.3.2.8	Survey and mapping of forest areas	L/s	700.00
5.3.2.9	Independent concurrent monitoring and evaluation and third party monitoring of various works	L/s	150.00
5.3.2.10	Publicity-cum-awareness programmed and exhibition on the various schemes	L/s	150.00
	Total NPV Component		14348.92
5.3.3	Proposals for expenditure from interest component.		
5.3.3.1	To offset the incremental cost of compensatory afforestation	L/s	2000.00
5.3.3.2	Disbursement of salary and allowances of members and staffs, both regular and contractual, of the State Authority	L/s	300.00
5.3.3.3	Office equipment including computers and peripherals and its maintenance for the State Authority	L/s	30.00
5.3.3.4	Hiring of staff cars for the use of the officers and officials of the State Authority	L/s	25.00
	Total Interest Component		2355.00
	Total		29410.69
6	Approval of certain deferment activities under APO 2021-22 to next financial year 2022-23 (left over works)		477.02
	Grand Total		29887.71

Chief Executive Officer
State CAMPA (State Authority)
Haryana, Panchkula

FORM- XII

(Rule 39 of CAMPA, Rule 2018)



ANNUAL PLAN OF OPERATION 2022-23



MOHLIWALA WATER HARVESTING DAM



2022-04-28 12:50



Name of Division:- Sirsa/Kalanwali
Location:- Range Forest Office, Kalanwali
Name of Scheme:- NPV (Building)
Year:- 2020-21

Haryana State CAMPA Authority

INDEX

The Annual Plan of Operation (APO) for the year 2022-23 under State Compensatory Afforestation Fund Management and Planning Authority, (State Authority)

Sr. No.	Item	Page	Annexures
Part I	Brief history and past performance		
(a)	Brief description of forest and forestry sector in the State	1-2	-
(b)	Compensatory Afforestation, Other Forestry and related schemes (Physical & Financial) including catchment area treatment, wildlife management and community development works and activities carried out therein in the State in last five years from the State Fund, in tabular form	2	A (24-25)
(c)	Forestry and other related schemes (Physical and financial) and activities carried out therein in the state in previous years from the funds received under other schemes of the Government in tabular form	2-9	B (26-30)
(d)	Year-wise total forest area diverted in various districts/forest divisions of the State since 1980, in tabular form.	9	C (31-34)
(e)	Year-wise total Compensatory Afforestation carried out in the State since 1980, in tabular form.	10	D (35-39)
(f)	Brief description and abstract of the monitoring work done by the Monitoring and Evaluation Wing of the State Forest Department	10	E(40-78)
(g)	Brief Description and abstract of the monitoring work done by independent monitor (Third Party Monitoring) in the State	10-11	F(79-88)
(h)	Any other important information for consideration relevant for preparing APO	11	G(89)
Part-II	Activities to be undertaken for Compensatory Afforestation, Additional Compensatory Afforestation, Penal Compensatory Afforestation, Catchment area treatment plan and for any other site specific scheme may be used as per site-specific schemes submitted by the State along with the approved proposals for diversion of forest land under the Forest (Conservation) Act, 1980 (69 of 1980) referred to in clause (a) of section 6 of the Act		-
(a)	District/ Forest division wise details of new compensatory Afforestation, catchment area treatment plan works, wildlife management activities to be done as per the conditions imposed under forest clearance granted by the Central Government under the Forest (Conservation) Act, 1980	11-12	H(91-202)
(b)	Location, estimated cost and implementation schedule of each activity proposed to be executed from State Fund, district/division wise	12	I (203)
(c)	Details of maintenance works in physical and financial terms proposed to be undertaken in the current financial year, in the case of Compensatory Afforestation work, catchment area treatment plan works, wildlife management activities and other such activities undertaken in previous years which need maintenance for its survival and sustainability	12-13	J(204-206)

Sr. No.	Item	Page	Annexures
Part-III	Activities to be undertaken from Net Present Value and interest component referred in rule 5 and rule 6		
(a)	District/forest division wise details of activities to be undertaken in the State on specified activities referred to in rule 5 and rule 6	13-20	K (207-370)
(b)	Location, estimated cost and implementation schedule of each activity proposed to be executed form State Fund, district/division wise	21	L(371)
(c)	Details of maintenance works in physical and financial terms, proposed to be undertaken in the current financial terms, in the case of activities undertaken in the State on specified activities referred to in rule 5 and rule 6 undertaken in previous years which needs maintenance for its survival and sustainability	21	M(372-379)
Part-IV	Measurable output of all physical activities and targets of each permissible activity alongwith the period required for achieving the measurable output		
(a)	Physical and financial targets of each activity to be undertaken in measurable quantity along with the estimated cost of such activities in tabular form including details provided in Part-II & Part-III	21-22	N(381)
(b)	Measurable output of all physical activities to be undertaken along with the period required for achieving the measurable output	22	O(382)
(c)	Details of the concurrent monitoring and evaluation report including third party monitoring undertaken in past with photographs	22	F(79-88 & 441-449) P(383-449)

1. Part I: Brief history and past performance

(a) Brief description of forests and forestry sector in the State

Haryana is a small State in the Gangetic plains meeting Shiwalik foothills in the North and Aravallis in the South West. Agriculture is the main landuse of the state with 81% area under agriculture. It is an intensively cultivated state and deficient in natural forests. The total forest area of the State is spread over in just 1.75lakh ha; classified into Reserved Forests (24914 ha), Protected Forests (118507 ha), Un-classed forests (1350 ha), areas closed under section 4&5 of PLPA (29682 ha) and areas closed under section 38 of IFA (1353 ha). Majority of these forests comprise of man-made forest plantations on strip lands along roads, railwaylines, canals and bunds. Natural forests exist mainly in the Shiwalik Hills in the districts of Panchkula, Ambala and Yamuna Nagar and in the Aravalli Hill districts of Gurgaon, Mewat, Faridabad, Mahendergarh, Rewari and Bhiwani. They are very valuable in terms of bio-diversity conservation. To make up for the deficient Forest Cover, the state has developed plantations on forests lands, community lands and agro forests on farm lands.

The recorded forest area in the state is as below:-

Status of Forest Area	Category wise extent of Forest Area		Total Forest Area (ha)	Percentage %
	Block Forest Area(ha)	Strip Forest Area(ha)		
Reserved	24914	0	24914	14
Protected	34739	83768	118507	67
Unclassed	1350	0	1350	1
U/S 4&5 of PLPA	29682	0	29682	17
U/S 38 of IFA	1353	0	1353	1
Grand Total	92038	83768	175806	100
Percentage	53	47		100

National Forest Policy, 1988 envisages having at least 33% of the total geographical area of the country under Forest and Tree Cover. Haryana having largely plain areas with nearly 80% land under agriculture, it is difficult to achieve the national goal of 33%. Only 3.96% area of the total geographical area of the state is recorded as forest land. However, the state has been successful in increasing the Tree Cover by afforestation on Panchayat lands, common lands and institutional lands as well as on private farmlands through agro-forestry and farm-forestry. As per status of Forest Report 2017 (by Forest Survey of India), Forest and Tree Cover in the state is 6.79%.

The State Forest Policy had been formulated in the year 2006. The policy aims at increasing the Forest and Tree Cover in the State to 20% in a phased manner.

- (b) **Compensatory Afforestation, Other Forestry and related schemes (Physical & Financial) including catchment area treatment, Wildlife Management & Community Development works and activities carried out therein in the State in last five years from the State Fund, in tabular form.**

The Compensatory Afforestation, Other Forestry and related scheme (Physical & Financial) including catchment area treatment, wildlife management and community development works and activities carried out therein in the State in last five years from the State Fund, in tabular form is given at **Annexure-A (Page No. 24 to 25)**.

Year	Financial (Rs. in Lakh)
2017-18	5967.02
2018-19	13867.86
2019-20	6067.77
2020-21	12570.20
2021-22	21349.62

- (c) **Forestry and other related schemes (Physical & Financial) and activities carried out therein in the state in previous years from the fund received under other schemes of the Government in tabular form.**

The department has been implementing various forestry and related schemes from funds received from State Government as well as Government of India. The main schemes are:-

FORESTRY SECTOR

- (i) **Rehabilitation of degraded forests**

This scheme aims at rehabilitation of degraded forest areas by undertaking afforestation to stop their further degradation and bring them under green cover and also to check soil erosion. The degraded Forest lands are regenerated through plantations and Kikar Sowing. Protection is provided in the areas wherever these are likely to be filled up through natural regeneration. The scheme helps to improve the density of open forests in Shivaliks/Aravalis. The scheme is being implemented throughout the state wherever the degraded block /strip forests exist.

(ii) Green Belt in Urban Areas

This scheme aims to undertake afforestation in urban areas along roads, in parks and in blank areas for increasing Tree Cover and to increase the green cover for improvement in the environment and to check air pollution.

The urban areas are most affected from vehicular and industrial pollution. The population in the urban areas, therefore, suffers from respiratory and water borne diseases. The amelioration of urban environment through tree plantation will bring about greenery in the area and will effectively check the air pollution bringing respite to the residents. This will also help in increasing the green cover in urban areas.

(iii) Development of Agro-forestry in Community/Farm lands

This scheme aims to produce quality seedlings of Eucalyptus at a high-tech clonal propagation centre in district Kurukshetra for sale to public, to encourage practice of agro-forestry on farmlands for crop diversification and increase in the productivity of farmlands, to raise woodlots on Panchayat lands, community lands and private farm lands, to rehabilitate salt affected water-logged private farm lands in the state, to increase the Tree Cover outside forests in consonance with the State and National Forest Policies and to pay salary to the staff as per approved cadre under this scheme.

Seedlings of Shisham, Ailanthus, Amla, Bakain etc. are planted on farm lands of small and marginal farmers of the state in Southern and Western Haryana. The income from sale of trees will add to the profits generated from their farmlands. This will also augment the supply of raw material for Wood Based Industries and increase the Tree Cover in the State.

(iv) Rehabilitation of Aravalli Hills

This scheme aims to maintain and protect the green cover in the Aravallis, to afforest the barren hills by enrichment plantation with trench-cum – pit method, to conserve soil and water by construction of water harvesting structures/stone wire/create wire structures in the foothills of Aravallis to construct protection trenches in foothills of Aravallis to obstruct possible illegal mining activities and also to engage protection watches in these areas and to rehabilitate/construct ponds in the villages of the Aravalli region for ground water recharge.

(v) Forest Buildings

This scheme aims construction and maintenance of office and residential buildings for staff and construction and maintenance of Forest Rest Houses. Its assets include large number of buildings, in the field as well as at headquarters in the form of offices, residences and rest houses. These require annual maintenance and repairs. A large number of employees in the department are still without Govt. accommodation. Thus, there is a need to construct new buildings and to also maintain the existing buildings/rest houses.

(vi) Herbal Nature Park

This scheme aims to make general public, especially farmers aware of the importance, scope and potential of herbal plants. Cultivation and propagation of medicinal plants outside forest is important for conservation and for meeting the demand of medicinal plants, herbs and shrubs. So far 58 Herbal Parks have been established in the State.

The setting up of Herbal parks in each district helps in generating awareness, preserving gene pool and production of quality seeds and seedlings for distribution to farmers. These herbal parks, in the long run, will also emerge as potential tourist attraction sites in the State.

(vii) Information Technology

This scheme aims to replace the traditional delivery of public service by an IT driven system of governance, to undertake intensive re-engineering and administrative reforms, recasting the structure and functioning of governance to facilitate adaptation to IT and resource optimization and rationalization of rules and procedures to bring transparency and efficiency in working.

Management Information System (MIS) and Geographical Information System (GIS) are significant tools for scientific planning and management. These are being developed to improve efficiency in accounts, administration, forest and wildlife management and personnel management.

Decision Support Systems (DSSs) for various core forestry functions like Forest Offence, Forest Land Management and Nursery Stock Management have been developed.

The department has introduced GIS based monitoring system. GPS, DGPS & PDAs have been /are being procured for the purpose. Di gitization of forest boundaries has been done with the help of Haryana Space Application Centre (HARSAC).

The website of Haryana Forest Department has been developed and hosted as www.haryanaforest.gov.in. wherein various information about departmental activities are available. The website of CAMPA (State Authority), Haryana has also been developed and launched as www.campa.haryanaforest.gov.in with various information about CAMPA activities. The websites are being updated periodically.

(viii) Forest Publicity, Education, Working Plan and Research

This scheme aims to create awareness among people about protection and conservation of forests, wildlife and environment and the effects of climate change. Awareness is created through celebrating Van Mahotsavas in the state, to carry out publicity and extension of tree plantation schemes of the department to make tree plantation activity a people's movement. This is being done through celebration of important forestry / environment related occasions like TaruDiwas, World Forestry Day, Earth Day, Environment Day, Bio-diversity Day etc. Van Chetna Yatra is also undertaken throughout the state.

For easy access of forestry information, pamphlets, periodicals, documentaries etc are prepared. Regular Forestry training is being imparted to left out Forest Guards in the training institutes of the department located at Pinjore (Panchkula district) and Sohna (Gurgaon district).

District level and State level functions of TaruDiwas/Van Mahotsava, Wildlife Week, Fire Protection Week etc. are organized to fully involve maximum number of citizens of the State in forest and environmental awareness in order to realize the objectives of State and National Forest Policies of conservation of natural resources and bringing about increase in Forest and Tree Cover in the state.

Forest areas are managed as per approved Working Plans prepared every 10/15 years for each Forest Division. A Working Plan includes the management prescriptions for the forest areas falling under a particular forest division.

The Research wing in Haryana Forest department has set up some seed orchards using Bhadrachalam Eucalyptus clonal seedlings in the past few years. More seed orchards and clonal orchards of priority tree species need to be established to act as a source of improved planting stock.

In view of limited area under forests in the State, the option available to increase the production from forests is by increasing its productivity through genetic improvement and better management of forestlands. The other option available for production of enough wood in the state is through diversification of agriculture with tree crops.

(ix) Survey, Demarcation & Settlement of Forest Areas

This scheme aims to carry out forest resource survey and preparation of survey maps and boundary demarcation of existing block and strip forests to prevent encroachments on forest lands. Demarcation of forest boundaries will be carried out and boundary pillars will be installed to prevent encroachments in forest areas.

As the land resource is limited and is fast becoming a scarce resource, there is a greater tendency to encroach on state owned forest areas by unscrupulous elements. If the forest area is properly demarcated by erecting suitable boundary pillars or making ridges along strip boundaries, detection of encroachments and their removal becomes easier.

(x) Intensification of Forest Management Scheme (Sharing Basis)

This is a centrally sponsored scheme on 60:40 sharing basis (Centre: State). This scheme aims for protection of forests from devastating forest fires, protection of forests against illegal encroachment, infrastructure development for frontline staff and supplement to e-Governance initiatives.

(xi) National Mission for a Green India (Sharing Basis)

This is a centrally sponsored scheme on 60:40 sharing basis (Centre: State). Green India Mission (GIM) is one of the eight Missions identified under the National Action Plan on Climate Change (NAPCC). The GIM aims to address key concerns related to Climate Change in the forestry sector, namely: Adaptation, Mitigation, Vulnerability and Ecosystem Services. GIM is to be implemented based on landscape (L-1), Sub landscape (L-2) and L-3 landscape. Prospective Plans for the GIM are being prepared for the submission to Govt. of India. Funds are likely to be released from Govt. of India after approval of the Prospective Plans.

(xii) National Afforestation Programme—to be implemented by SFDA

This is a centrally sponsored scheme on 60:40 sharing basis (Centre: State). The objectives of this scheme include afforestation on degraded forest lands, afforestation on Panchayat/Institutional lands, Soil and Moisture Conservation works and Strengthening of Village Level Institutions for their involvement in protection of forests.

Under National Afforestation Programme (NAP), Forest Development Agencies have been constituted in every district. They have been duly registered under Societies Registration Act 1860. Under this scheme, afforestation and other allied activities are undertaken mainly in forest areas through Joint Forest Management mechanism. As per the revised operational guidelines of NAP, a State Level Forest Development Agency (SFDA) has already been constituted in Haryana State. The SFDA has also been duly registered under Societies Registration Act 1860. The SFDA functions as a federation for the various district level Forest Development Agencies. The funds received from Government of India under National Afforestation Programme are being routed to FDAs through SFDA.

SOIL CONSERVATION

(i) Desert Control

This scheme aims to control the advancement of deserts through afforestation by creation of wind breaks, shelter belts etc. The desert conditions prevail in the districts of Bhiwani, Hisar, Sirsa, Fatehabad, Rewari and Mohindergarh. The rainfall is scanty as the area is marked by the extremes of climate. It is generally dry during greater part of the year. The area affected by wind erosion constitutes nearly 20% of the total area of the State. The treatment consists in raising shelterbelts and wind breaks along Rail, Road, Canal and Bunds. The species that will be planted include *Azadirachta indica*, *Acacia nilotica*, *Pongamia pinnata*, *Zizyphus*, *Dalbergia* etc.

(ii) Soil Conservation on Watershed Basis

This scheme aims construction of Water Harvesting Structures, Crate Wire Structures and gully plugging particularly in ecologically fragile areas along with tree plantation in their catchments. This will help in Soil and Water Conservation in these areas.

WILDLIFE PRESERVATION

(i) Extension of Zoos and Deer Parks.

This scheme aims for Improvement of Zoos and Deer parks existing in the state for providing better habitat to wildlife living therein. The zoos in the country have to follow the guidelines issued by the Central Zoo Authority (CZA) of MOEF (GOI) and have to be approved by it. In the absence of adequate resources for the management of zoos, four zoos were closed in the State and only two zoos one at Pipli and another at Rohtak were given provisional approval by CZA.

In the light of the various directions issued by Govt. of India for proper enclosures for the zoo animals, a lot of improvement needs to be done at these zoos. Rohtak and Bhiwani zoos have been renovated and expanded to provide better habitat to animals. The funds asked for under this scheme are for normal upkeep and maintenance of the animals in the zoo.

(ii) Protection of Wildlife in Multiple use area.

This scheme aims to ensure protection of wildlife through education, publication, training and extension. This scheme also aims protection of wildlife in multiple use area, control of poaching and illegal Trade, nature education and wildlife extension and translocation of wild animals from human habitation to forest areas.

A very effective means of protection of wildlife is through education of the common masses, farmers, teachers and students. Holding nature education camps, preparing the educational material and such other activities are included in this scheme. It is also proposed to strengthen the information on the wildlife resources in the State. In-service training of the forestry staff in the wildlife and in-service training for upgradation of the skills of the wildlife staff for better management of resources in the State has been proposed and incorporated. In recent years, unusual mortality of peacocks, partridges and quails has been reported. Excessive use of pesticides / insecticides in agriculture may be harming the birds. The survival of these wild birds is important for agriculture because they protect the crops from insect pests besides making the surroundings bio-diverse, interesting and colourful. So, there is need for proper wildlife extension activity in the primarily agriculture prominent state of Haryana.

(iii) Strengthening, Expansion and improvement of sanctuaries.

This is a centrally sponsored scheme on 60:40 sharing basis (Centre: State). This scheme aims at improvement of wildlife habitats in National Parks and Sanctuaries.

Although wildlife is found throughout the State, the secure home of wildlife are the National Parks and Wildlife Sanctuaries in the State where the animals have assured protection. The total area covered under the National Parks & Wildlife Sanctuaries is 303.62Sqkm. Though the wild animals live in wilderness, yet to mitigate the ill effects of human activities in their areas, some activities for the development of these animals and their habitats are necessary in their protected areas. Necessary action for improvement of wildlife habitats, provision of water, construction of fence, plantation of fruits and fodder tree species, erection of watch towers, development of camping sites, provision for guided tours and nature

education, procurement of necessary equipment for bird watching, creation of nature trails, etc. will be taken in the protected areas. Eco-development activities in villages adjoining Protected Areas will be undertaken to the extent possible.

(iv) Integrated Development of Wild Life Habitats.

This is a centrally sponsored scheme on 60:40 sharing basis (Centre: State). The objectives of this scheme include improvement of wildlife habitats in National Parks and Sanctuaries. Sultanpur and Kalesar National Parks and other Wildlife Sanctuaries will be developed and habitats will be improved.

Forestry and other related scheme (physical and financial) and activities carried out therein in the State in previous years from the fund received under other schemes of the Government in tabular form is at **Annexure-B (Page No. 26 to 30)**

(d) Year-wise total forest area diverted in various districts/forest divisions of the State since 1980, in tabular form.

The year wise forest area diverted under the provisions of Forest Conservation Act, 1980 in the State since 1980 to 2021 is tabulated at **Annexure-C (Page No. 31 to 34)**

Year	Total No. of cases	Total area diverted	Area diverted for optical fiber	Total balance area
1980 to 2021	4988	7348.3697	321.98	7026.39

(e) Year-wise total Compensatory Afforestation carried out in the State since 1980, in tabular form.

Compensatory Afforestation had been done in the State from the funds deposited by the User Agencies with the State Govt. upto the year 2009-10. Compensatory Afforestation is being done from funds received from Ad-hoc CAMPA from the year 2010-11 onwards including fund received through State budget. The detail of the Compensatory Afforestation done is placed at **Annexure-D (Page No. 35 to 39)**.

Year	Area planted through State Budget (in Ha.)	Area planted thorough CAMPA Budget (in Ha.)
1983 to 2022	3123.39	10687.16

(f) **Brief description and abstract of the monitoring work done by the Monitoring and Evaluation Wing of the State Forest Department.**

The department has an internal Monitoring Mechanism to ensure desirable survival of plantations. The plantation incharge Forest Guards/Foresters maintain their beat registers/diaries/plantation journals wherein the survival of plantations is continuously monitored. The inspecting officers i.e. Divisional Forest officers/Conservator of Forests do monthly inspections of a Beat / Block and indicate the status of plantations and issue necessary instructions to the field staff for maintenance and upkeep of the plantations, wherever required. Senior officers of the department i.e. CCFs, APCCFs and PCCF also inspect the plantations whenever on field visit and issue necessary directions for ensuring better survival of the plantations.

Mornitored by	No. of Sites monitored	Monitored report survival %	Sites No. (Survival Statics)			
			< 20%	20%-50%	50%-70%	>70%
DFO, M&E, Karnal	495	69.90	9	27	196	263
DFO, M&E, Hisar	708	61%	41	66	299	302

The Monitoring and Evaluation wing of the department also undertakes Monitoring and Evaluation of plantations and Soil and Moisture Conservation works carried out from CAMPA Fund as well as from State Fund. The Monitoring and Evaluation of the plantations done by the department during last 4-5 and more years is continuously done by selecting year wise plantation sites adopting Random Sampling Method. The Monitoring and Evaluation reports are received at PCCF office and also sent to concerned DFOs for taking immediate remedial measures, if any, suggested for improving the survival of the plantations.

The abstract of the monitoring work done by the Monitoring & Evaluation Wing of the Department of previous year plantations done during 2013-14 to 2020-21 is placed at **Annexure-E (Page No. 40 to 78)**.

(g) **Brief Description and abstract of the monitoring work done by independent monitor (Third Party Monitoring) in the State**

According to the instructions of Ministry of Environment, Forests and Climate Change, Govt. of India, Monitoring and Evaluation of the work executed out of CAMPA funds is to be carried out by Forest Department. However, a reputed Agency can also be engaged for the purpose of providing an independent mechanism for concurrent Monitoring and Evaluation of the works implemented in the state.

Accordingly, the Monitoring & Evaluation work in respect of the works executed during 2014-15 to 2019-20 was allotted to a independent Agency after following due procedure. The gist of division wise findings is placed at **Annexure-F (Page No. 79 to 88)**.

Sr. No.	Year	Name of Third Party who had done Monitoring and Evaluation works	Monitoring work Alloted Month	Monitoring Report submission Month
1	2014-15 & 2015-16	Enviornmental Research Monitoring Conservation Society, Lucknow	July-2016	May-17
2	2016-17	-do-	Jan-18	Sep-18
3	2017-18	-do-	Feb-19	Aug-19
4	2018-19	-do-	Oct-19	Feb-20/Jul-20
5	2019-20	-do-	Apr-21	Aug-21
6	2020-21	The Energy and Resources Institute, New Delhi	Sep-21	M & E work has been completed. Draft Report is being discussed circle wise. Final report will be submit in June, 2022

(h) Any other important information for consideration relevant for preparing APO.

The APO for the year 2022-23 has been prepared on the basis of Physical and Financial achievement during the previous years and the fresh proposals submitted by various divisions. Out of Rs. 29887.71 lakh in the proposed outlay, Rs. 14996.45 lakh is a committed liability consisting of provision for maintenance of previous years' plantations under CA & Artificial Regeneration (AR) and raising of new CA plantations. The abstract of APO 2022-23 approved by Steering Committee and recommended to the National Authority for its consideration and approval is placed at **Annexure-G (Page No. 89)**.

Activities	Proposed Amount (Rs. In Lakh)
Site specific activities under CAF Rule	12706.77
Activities under NPV Component under CAF Rule 5	15848.92
Activities under Interest component under CAF Rule 6	855.00
Deferment activities under APO 2021-22 to Financial year 2022-23 (Left Over works)	477.02
Total	29887.71

2. Part-II: Activities to be undertaken for Compensatory Afforestation, Additional Compensatory Afforestation, Penal Compensatory Afforestation, Catchment area treatment plan and for any other site specific scheme may be used as per site-specific schemes submitted by the State along with the approved proposals for diversion of forest land under the Forest (Conservation) Act, 1980 (69 of 1980) referred to in clause (a) of section 6 of the Act:

- (a) District/ Forest division wise details of new compensatory Afforestation, catchment area treatment plan works, wildlife management activities to be done as per the conditions imposed under forest clearance granted by the Central Government under the Forest (Conservation) Act, 1980 is attached at **Annexure-H (Page No. 91 to 202)**.

Activity	Target (in Ha.)	No. of Plants
CA (Tall Plants)	2201.94	2201940
Addl. CA (Tall Plants)	79.12	79118
Penal CA (Tall Plants)	25.07	25065
Fencing	L/s	-
Supervisory Charges	L/s	-
Misc. Charges/ Overhead	L/s	-
Soil Moisture works, Ponds, Dams etc.	L/s	-
Others	L/s	-
G.Total	2306.12 Ha..	2306123

- (b) Location, estimated cost and implementation schedule of each activity proposed to be executed from State Fund, district/division wise is attached at **Annexure-I (Page No. 203) & Annexure-H (Page No. 91 to 202)**.

Activity	Target (in Ha.)	Estimated Cost (Rs. in Lakh)
Plantation works under CA		
CA (Tall Plants)	2201.94	4762.94
Addl. CA (Tall Plants)	79.18	267.28
Penal CA (Tall Plants)	25.07	35.22
Total Plantation works under CA		5065.44
Non-Plantation works under CA		
Fencing	L/s	2357.88
Supervisory Charges	L/s	1155.35
Misc. Charges/ Overhead	L/s	36.76
Soil Moisture works, Ponds, Dams etc.	L/s	1263.38
Others	L/s	184.63
Total Non-Plantation works under CA		4998.00
G.Total	2306.12 Ha.	10063.44

- (c) Details of maintenance works in physical and financial terms proposed to be undertaken in the current financial year, in the case of Compensatory Afforestation work, catchment area treatment plan works, wildlife management activities and other such activities undertaken in previous years which need maintenance for its survival and sustainability is attached at **Annexure-J (Page No. 204 to 206)**.

Year	Target (in Ha.)	Maintenace Cost (Rs. in Lakh)
2017-18	555.84	133.25
2018-19	1102.03	224.45
2019-20	293.98	32.56
2020-21	1239.65	608.50
2021-22	1880.60	1644.57
Total	5072.10	2643.34

Part-III: Activities to be undertaken from Net Present Value and interest component referred in rule 5 and rule 6:

(a) **District/forest division wise details of activities to be done in the State on specified activities:**

(i) **Activities to be carried out under Rule 5(2)(a)-(Assisted Natural Regeneration)**

Forest areas which need assistance for natural regeneration will be taken up for plantation as per site specific requirements. Under this component Site specific proposals for Assisted Natural Regeneration in the degraded forest areas will be submitted by the forest divisions which will be approved after scrutiny on technical parameters. Assisted Natural Regeneration will be essentially carried out in degraded forest areas in Aravalli Hills, Shivalik Hills and other block and strip forest where sufficient root stock is available and the area can be regenerated by supplemental planting and protecting the area by erecting stone walls or any other site specific measures. About 600 Ha. area is proposed to be restored. The site specific details along with Geo-coordinates for the proposals of Rs. 1426.35 Lakh received under this activity are given in **Annexure-K(2) (Page No. 280 to 282)**.

Activities under Assisted Natural Regeneration	Target (in Ha.)	Amount (Rs. in lakh)
Plantation work assisting natural regeneration in forest areas having root stock	600.00	1426.35

Site specific proposals for Assisted Natural Regeneration in the Aravalli areas will be submitted by the forest divisions which will be approved after scrutiny on technical parameters.

(ii) **Activities to be carried out under Rule 5(2)(b)-(Artificial Regeneration)**

With the growing urbanization there is a need to restock the existing forests. Plantation done with tall plants have better survival establishment, growth and survival is better compared with polythene bag raised small seedlings. Plantations with tall plants are suitable along roads, railway lines and canals where adequate gaps are available or where clear felling of trees has been done. Tall plants of indigenous tree species are proposed to be planted at the spacing of 4x4 m. Plantations carried out near urban areas will be provided fencing or tree guards wherever required and to the extent of availability of funds. Majority of block forests in Haryana are on hills of Shivalik and Aravallis where earth work needed for plantation of tall plants is not feasible. Thus, in block forests, the plantations with tall plants will be carried out only in small sized block forests of plain areas. It is proposed to plant 2.50 Lakh tall plants (1000 RKM). 250 Tall Plants will be planted in one RKM. The protection of plantation will be done by using barbed wire fencing and tree guards.

Many strip forest lands along roads and canals are affected by water logging. In such sites, plantation with ridge earth work has been found to be more effective than normal pit planting. There are areas along strips which are under encroachment due to absence of boundary pillars. After getting the encroachment removed, it was proposed to construct a boundary ridge along the farmers' fields so as to eliminate the scope of further encroachment.

There is wild growth of mesquite and other miscellaneous plants / trees in few of block forest areas in districts of Morni, Ambala and Mewat. Plants of Native species such as *Cordia myxa* (Lasoor), *Azadirachta indica* (Neem), *Terminalia arjuna* (Arjun), *Ficus virens* (Pilkhan) etc. are proposed to be planted in such areas after removal of unwanted wild growth.

Regular maintenance of Plantations is essential to ensure the desired survival and establishment. The maintenance work consists of replacement of casualties, cultural operations like weeding, hoeing, watering, fencing and protection from grazing and other biotic pressure. There is a provision for maintenance of plantations upto 5 years.

An outlay of Rs. 2290.13 Lakh is proposed to be spent on maintenance of plantations raised under AR component. The site specific details along with Geo-coordinates for the proposals received under this activity are given in **Annexure-K(1) (Page No. 208 to 221)**. An outlay of Rs. 4363.92 Lakh is proposed to be spent on plantations raised under AR component under CAF, Rule 5(2)(b) as per the details given below:-

Activities under Artificial Regeneration	Target	No. of Plants	Amount (Rs. in Lakh)
Plantation of tall plants	1000 RKM	250000	1030.57
Site specific protection for plantation	100 RKM	-	220.00
Ridge plantations	400 RKM	200000	451.39
Native Species Plantations	150 Ha.	75000	371.83
Maintenance of plantations under AR	5961.84 Ha.	-	2290.13
Total			4363.92

(iii) **Activities to be carried out under Rule 5(2)(g)-(Soil and Moisture Conservation Works in the Forest)**

The Shivalik Hills region in northern and Aravalli Hills in southern part of the State are highly prone to run off and soil erosion. Due to hilly and undulating topography, rain water is drained out of the area at high speed during rainy season. Such runoff causes loss of top soil in the form of soil erosion and also adversely affects ground water recharge. Hence, soil conservation measures such as construction of Earthen Dams, Masonry Structures, Cement Concrete Structures, Check Dams, Silt Detention Dams and Crate Wire Structures etc. are required.

Ministry of Environment, Forest & Climate Change Government of India, has forwarded LIDAR survey DPF, for the treatment of Forest Catchment area through site specific Afforestation and Soil & Moisture Conservation works. Director General of Forests & Special Secretary, Government of India, in the meeting of National Authority has directed that APO's be prepared as per DPR report. The LIDAR based DPR report is in respect of Gurugram, Faridabad and Mewat has been received. CCF, South Circle has been directed to submit cost estimates and proposals accordingly. Other Soil & Moisture works as per LIDAR Survey will be undertaken, after receipt of complete proposals, which will be got approved supplementary agenda. The site specific details along with Geo-coordinates for the proposals of Rs. 300.00 Lakh received under this activity are given in **Annexure-K(2) (Page No. 222 to 323)**.

The site specific details along with Geo-coordinates for the proposals of Rs. 2913.65 Lakh received under this activity are given in **Annexure-K(2) (Page No. 324 to 331)**. Out of the proposals received, various activities proposed division wise along with the financial outlay is as below:-

Sr. No.	Name of Division	Amount (Rs. in Lakh)
1	Morni-Pinjore	1499.07
2	Ambala	258.00

3	Kurukshetra	10.00
4	Yamunanagar	816.27
5	Gurugram	92.81
6	Palwal	15.00
7	Faridabad	110.00
8	Mewat	112.50
G.Total		2913.65

An total outlay of Rs. 3213.65 Lakh is proposed to be spend on the Soil and Moisture Conservation Works including Lidar.

(iv) Activities to be carried out under Rule 5(2)(i)-(improvement of wildlife habitat as provided in the approved wildlife management plan or working plan)

There are 2 National Parks, 7 Wildlife Sanctuaries, 2 Conservation Reserves and 5 Community Reserve in the State. Habitat improvement measures such as construction of *Kachha* Water Pond, removal of weeds and Lantana, creation of sand mounds, removal of Prosopis, plantation of native species and development of grasslands are needed in the protected areas. For better management and protection of wildlife in the State, infrastructure strengthening activities such as construction of aviary for rescued birds, shelter for rescued reptiles, feeding platforms for birds, treatment centre are also required. The site specific details along with Geo-coordinates for the proposals received under this activity are given in **Annexure-K(3) (Page No. 332 to 339)**.

Sr. No.	Name of Division	Estimated Amount (Rs. in Lakh)
1	Dy. Chief Wildlife Warden, Panchkula	169.00
2	Divisional Wildlife Officer, Rohtak	189.00
3	Divisional Wildlife Officer, Gurugram	430.00
4	Divisional Wildlife Officer, Hisar	237.00
Total		1025.00

For the above said purpose, an outlay of Rs. 1025.00 Lakh is to be spent on habitat improvement and infrastructure development works in Protected Areas during 2022-23.

(v) Activities to be carried out under Rule 5(2)(l)-(supply of wood-saving cooking appliances, biomass based wooden plates and other forest produce saving devices in forest fringe villages as specified by the National Authority from time to time)

The State Authority has received a proposal from an NGO, “AAPSI” through PCCF for promotion of Gaukashth (sticks made of cow dung) and improved fuel saving crematoriums in the rural areas. The details of the proposal are given in **Annexure-K(4) (Page No. 340 to 351)**. Specific proposals in this regard from “AAPSI” for Gaukasht as well as other activities from “AAPSI” and other agencies will be invited through DFO’s/VFC’s desirous of introducing these devices and based on the scrutiny of the proposals, the funds would be provided to the concerned forest divisions to implement the activity. An outlay of Rs. 20.00 lakh on promotion of these devices in villages falling under forest divisions is proposed.

(vi) Activities to be carried out under Rule 5(3)(a) and 5(3)(j)-(establishment, up-gradation and maintenance of modern nurseries and other planting stock production facilities for production of quality planting materials)

The availability of quality seedlings plays an important role in the success of any afforestation programme. There are about 200 permanent nurseries in the Forest Department situated in various districts of the State. Presently, the departmental nurseries lack modern facilities like climate controlled poly house, mist chamber, shed net houses, automation unit, solar water pump; raised bed for root trainers etc. The nurseries having such facilities overcome the limitations like poor control over climatic factors, low germination percentage, longer duration for establishment of seedlings and high production cost involved. The details of cost estimates for expenditure on this account and the details of the proposed sites for establishment of high tech nurseries are given in **Annexure-K(5) (Page No. 352 to 358)**.

An outlay of Rs. 3500.00 Lakh to be spent on establishment of at least 10 high-tech nurseries as per Rule 5(3)(a) in the State during the year 2022-23.

An outlay of Rs. 300.00 Lakh is proposed to be spent on various activities as per Rule 5(3)(j). The details of the proposals are given in **Annexure-K(6) (Page No. 359 to 360)**.

(vii) Activities to be carried out under Rule 5(3)(e)-(construction of residential and official buildings in forests for front line staffs deployed for protection of forest and wildlife)

The CAF Rules provide for construction of buildings for front line staff. An outlay of Rs. 1000.00 Lakh is proposed for construction of buildings for front line staff. The cost estimates for expenditure on proposed construction of various buildings for front line staff and the details of location of the proposed sites for construction of such buildings is given in **Annexure-K(7) (Page No. 361 to 367)**.

Building	No.	Rate (Rs. in Lakh)	Amount (Rs. in Lakh)
Range Residencance	7	15.00	105.00
Range Office	6	30.00	180.00
Forester Quarter	20	12.00	240.00
Forest Guard Hut	42	10.00	420.00
Class IV Quarter/Seed store	6	8.00	48.00
Toilets	4	2.00	8.00
Total	85	77	1001.00

- (viii) **Activities to be carried out under Rule 5(3)(g)-(survey and mapping of forest areas for forest fire control, compensatory afforestation works, soil and moisture conservation, catchment area treatment and wildlife management for preparing annual plans to be executed from the State Fund)**

Most of the strip and block forests are sharing boundaries with the agricultural land and in the absence of proper demarcation of forest areas there is always a likelihood of such forest areas getting encroached due to anthropogenic pressures. Survey, mapping and demarcation of forest areas to be taken up for artificial regeneration and assisted natural regeneration during the next APO year 2023-24 would be an important activity for inclusion of such areas in the annual plan.

An outlay of Rs. 700.00 lakh for survey and demarcation of such areas is proposed for which specific proposals will be entertained and scrutinized by the State Authority.

- (ix) **Activities to be carried out under Rule 5(3)-(independent concurrent monitoring and evaluation and third party monitoring of various works undertaken from State Fund, Assessment & Evaluation Studies etc.)**

Independent evaluation of the works undertaken by State Authority is an important mandate under the CAF Act, 2016. Third party evaluation of the works carried out under CAMPA during 2018-19 and 2019-20 has been completed and third party monitoring by an independence agency (The Energy Research Institute, New Delhi.) for plantation done in year 2020-21 is in progress. The authority proposes to carry out independent third party evaluation of works carried out under CAMPA during the last 5 years. It is proposed that monitoring and evaluation of works carried out under all the 4 territorial circles will be carried out by a separate agency selected after following due procedure. Moreover, studies related to wood availability, e-forest fire, management tool, pilot studies on Forest Certification, which is very important for supporting agro-forestry industries in Haryana, etc. as appropriate may be taken.

An outlay of Rs. 150.00 Lakh for various activities proposed under this rule as above has been proposed as per the following details:-

Name of Activity	Particulars	Proposed Amount (Rs. in Lakh)
Third Party Monitoring & Evaluation of CAMPA works	Works carried out during 2017-18 to 2021-22 will be evaluated	100.00
Technical Study on wood availability in Haryana State	Study on assessment of availability of raw material or wood based industries and marketing value change for agro forestry	20.00
Project on e-Forest Fire	Development of efficient information dissemination system through user friendly android based mobile app	10.00
Project on mapping of Community/Panchayat Land	Planning and implementation for afforestation management plan on Panchayat Lands through Geo special mapping and participatory MRV (Monitoring, Report and Verification)	20.00
Total		150.00

- (x) **Activities to be carried out under Rule 5(3)(i)-(publicity-cum-awareness programme and exhibition on the various schemes being implemented by the State Authority from State Fund)**

Activities related to Publicity, Education and Training such as Awareness Camps in schools, villages etc., *Nukkar Natak* for dissemination of information related to various achievements / activities, training capacity building for CAMPA activities will undertaken. The details of the proposals received under this activity are given in **Annexure-K(8) (Page No. 368)**.

An outlay of Rs. 150.00 Lakh to be expended on various activities under the proposals received.

b. Proposal for Expenditure from Interest Component

- (i) **Activities to be carried out under Rule 6(a)(i)-(to offset the incremental cost of compensatory afforestation and penal compensatory afforestation at the increased wage rates)**

The cost norms approved for CA (new work) in the APO are at wage rates which were prevalent at the time when the proposals for diversion of forest lands for non forestry purposes were approved by the Central Government. Since the plantation works take place at a

later date when the wage rates have undergone upward revision at half yearly intervals, there is a need to compensate for the incremental cost of the wage rates which has occurred over the period. The current wage rate w.e.f. 01.07.2021 is Rs. 377.04 per day. This wage rate is likely to get further enhanced during the proposed APO year. Therefore, incremental cost is to be taken into account keeping in view a wage rate of Rs. 400.00 per day for the proposed APO year. An outlay of Rs. 500.00 Lakh to offset the incremental cost of CA at increased wage rate is proposed.

(ii) Activities to be carried out under Rule 6(a)(iv)-(Disbursement of salary and allowances of members and staffs, both regular and contractual, of the State Authority)

There is no regular staff in the State Authority for conducting day to day office work. Therefore, services of the office staff like Financial Advisor, Consultants (General, Account & Technical), Project Fellow, Young Professionals and Data Entry Operator etc. is to be hired on contract basis. The expenditure on account of salary / leave salary and pension contribution etc. of CEO, Joint CEO and Dy. CEO and office expenses are also to be provided. The payments to the personnel on deputation and contractual staff will be made strictly as per admissible norms. An outlay of Rs. 300.00 lakh is proposed for the said expenses. The details of the proposals are given in **Annexure-K(9) (Page No. 369)**.

(iii) Activities to be carried out under Rule 6(b)(ii)-(office equipment including computers and peripherals and its maintenance for the State Authority)

It is proposed to carry out an expenditure of Rs. 30.00 Lakh on account of office equipments and their maintenance during the year 2022-23. The details of the proposals are given in **Annexure-K(10) (Page No. 370)**.

(iv) Activities to be carried out under Rule 6(b)(iii)-(hiring of staff cars for the use of the officers and officials of the State Authority)

At present, there is no vehicle / staff car with the State Authority. Therefore, it is proposed that one staff car each for CEO and Jt. CEO and 1 Jeep for Dy. CEO is proposed to be hired during the year 2022-23 for which an outlay of Rs. 25.00 Lakh is proposed. The hiring of vehicles will be done by following the procedure and norms laid down by the Finance Department for Public Sector Boards / Corporations / Authorities.

- (b) Location, estimated cost and implementation schedule of each activity proposed to be executed from State Fund, district/division wise is attached at **Annexure-L (Page No. 371) & Annexure-K (Page No. 207 to 370)**.

Rule	Target (in Ha./RKM)	Amount (Rs. in Lakh)
Rule 5.2.b Assisted Natural Regeneration	600 Ha.	1426.35
Rule 5.2.b Artificial Regeneration	150 Ha./1500 RKM	2073.80

- (c) Details of maintenance works in physical and financial terms, proposed to be undertaken in the current financial terms, in the case of activities undertaken in the State on specified activities referred to in rule 5 and rule 6 undertaken in previous years which needs maintenance for its survival and sustainability is attached at **Annexure-M (Page No. 372 to 379)**.

Year	Maintenance Cost (Rs. in Lakh)
2017-18	84.87
2018-19	256.35
2019-20	72.30
2020-21	518.00
2021-22	1358.60
Total	2290.12

Part-IV: Measurable output of all physical activities and targets of each permissible activity alongwith the period required for achieving the measurable output:

- (a) Physical and financial targets of each activity to be undertaken in measurable quantity along with the estimated cost of such activities in tabular form including details provided in Part-II & Part-III is attached at **Annexure-N (Page No. 381)**.

Activities	Proposed Amount (Rs. In Lakh)
Site specific activities under CAF Rule	12706.77
Activities under NPV Component under CAF Rule 5	15848.92
Activities under Interest component under CAF Rule 6	855.00
Deferement activities under APO 2021-22 to Financial year 2022-23 (Left Over works)	477.02
Total	29887.71

- (b) Measurable output of all physical activities to be undertaken along with the period required for achieving the measurable output is attached at **Annexure-O (Page No. 382)**.
- (c) Details of the concurrent monitoring and evaluation report including third party monitoring undertaken in past with photographs is attached at **Annexure-F (Page No. 79 to 88 & 441 to 449)** and **Annexure-P (Page No. 383 to 449)**.

Declaration

The above Annual Plan of Operation has been adopted by the State Authority.

**Chief Executive Officer,
CAMPA (State Authority),
Haryana, Panchkula.**

Form-XII

Part-I Brief history and past performance

Form-XII [Part-I (b)]

Compensatory Afforestation, Other Forestry and related scheme (Physical & Financial) from 2017-18 to 2021-22

Rs. in lakh

Sr. No.	Description	2017-18		2018-19		2019-20		2020-21		2021-22	
		Physical	Financial	Physical	Financial	Physical	Financial	Physical	Financial	Physical	Financial
1	CA (Ha.)	555.83	1870.59	1085.85	4030.91	310.95	2974.79	1240.02	6354.02	1880.61	7832.53
	NPV (Artificial Regeneration)										
1	ANR	0.00	461.45	0.00	284.35	0.00	115.41	0.00	105.11	0.00	70.69
2	TP	1314.00	1643.67	1900.00	2508.76	1186.00	1803.25	2815.00	3194.51	4456.40	5584.25
3	Plantation on Alkaline Soil	0.00	0.00	0.00	0.00	0.00	0.00	0.00	0.00	25.00	88.35
4	Ridges	0.00	1.43	0.00	8.03	9.50	30.30	350.80	352.91	549.00	755.64
5	Enrichment	0.00	70.24	0.00	25.56	0.00	22.64	0.00	22.05	0.00	0.00
6	Plantation on Community and Institutional Land	0.00	136.41	0.00	15.90	0.00	10.02	0.00	9.07	0.00	1.93
7	Native Species in RF Saraswati	80.00	227.26	-80.00	-206.11	0.00	0.00	0.00	0.00	0.00	0.00
8	Native Species in RF Duloth	0.00	1.30	0.00	0.00	0.00	0.00	0.00	0.00	0.00	0.00
9	Raising of Nursery including TP	0.00	0.00	0.00	0.00	0.00	184.22	0.00	0.00	0.00	0.00
10	Eco-Restoration on Aravalli Hills (Ha.)	0.00	0.00	483.00	760.09	0.00	78.64	310.00	534.08	189.00	333.64
11	Development of City Forest Murthal	0.00	61.49	0.00	98.26	0.00	16.85	0.00	3.52	0.00	0.00
12	Development Herbal Forest Morni	0.00	369.70	0.00	198.04	0.00	-2.41	0.00	0.00	0.00	8.28
13	Native Species in all Divisions	0.00	0.00	555.00	1060.69	0.00	173.58	50.00	176.41	85.00	215.74
14	Modernisation of Nurseries	0.00	0.00	0.00	59.88	0.00	116.84	0.00	50.76	0.00	0.00
15	Closure of APO 2010-11 to 2015-16	0.00	0.00	266.00	934.79	0.00	0.00	0.00	0.00	0.00	0.00
19	Stabilization and Greening of Vertical Cliffs	0.00	0.00	0.00	0.00	0.00	0.00	0.00	50.00	0.00	-50.00
	Sub Total	1394.00	2972.95	3124.00	5748.24	1195.50	2549.34	3525.80	4498.42	5304.40	7008.52
1	Catchment Area (SMC)	0.00	1060.94	0.00	664.32	0.00	15.28	0.00	334.81	0.00	5244.25
2	Wildlife	0.00	9.50	0.00	1867.80	0.00	360.10	0.00	298.31	0.00	465.67
3	Publicity and Education	0.00	0.00	0.00	97.74	0.00	-2.36	0.00	66.81	0.00	160.41
4	Training	0.00	0.00	0.00	21.43	0.00	11.65	0.00	5.96	0.00	39.98
5	Moveable Assests (Vehicle & Machinery)	0.00	0.00	0.00	677.86	0.00	0.00	111.00	367.74	0.00	12.43
6	Inmovable Assests (Building)	0.00	0.00	0.00	209.02	0.00	0.00	17.00	183.61	2.00	193.07
7	Solar System	0.00	0.00	0.00	0.00	0.00	70.31	0.00	25.02	0.00	0.00
8	Research and Seed (3)	0.00	20.51	0.00	521.57	0.00	-0.63	0.00	298.97	0.00	259.86
9	Organisation of Camps	0.00	0.00	0.00	0.00	0.00	53.25	0.00	0.00	0.00	0.00
10	Contingency	0.00	3.99	0.00	0.00	0.00	0.00	0.00	0.00	0.00	0.00
11	Others	0.00	0.00	0.00	0.00	0.00	0.00	0.00	40.53	0.00	0.00

	Total NPV	0.00	1094.94	0.00	4059.74	0.00	507.60	128.00	1621.76	2.00	6375.67
	G.Total (CA+NPV)	1949.83	5938.48	4209.85	13838.89	1506.45	6031.73	4893.82	12474.20	7185.01	21216.72
11	Other Admin. Expenses										
	(i) Contractual Services	0.00	28.51	0.00	24.73	0.00	29.47	0.00	89.33	0.00	112.38
	(iii) Third Party Monitoring	0.00	0.00	0.00	3.99	0.00	6.29	0.00	2.76	0.00	19.83
	(iv) DPR/Note JICA Project	0.00	0.00	0.00	0.00	0.00	0.00	0.00	0.00	0.00	0.00
	(v) Office Expenses	0.00	0.03	0.00	0.25	0.00	0.28	0.00	0.60	0.00	0.61
	(viii) Office Equipment	0.00	0.00	0.00	0.00	0.00	0.00	0.00	2.13	0.00	0.00
	(vii) Meeting Expenses	0.00	0.00	0.00	0.00	0.00	0.00	0.00	1.12	0.00	0.00
	(viii) Member's Fee	0.00	0.00	0.00	0.00	0.00	0.00	0.00	0.06	0.00	0.00
	(ix) CAMPA HQ.	0.00	0.00	0.00	0.00	0.00	0.00	0.00	0.00	0.00	0.08
	Total	0.00	28.54	0.00	28.97	0.00	36.04	0.00	96.00	0.00	132.90
	G.Total		5967.02		13867.86		6067.77		12570.20		21349.62

Form-XII [Part-I (c)]

Forestry and other related schemes (Physical & Financial) and activities carried out therein in the state in previous years from the fund received under other schemes of the Government in tabular form

Sr. No.	Scheme Name with code no.-as per FD/NIC (Sr. no. of schemes should be tally as per list attached)	Annual Plan 2020-21										
		Funding ratio (State:)	RE Budget 2020-21 (outlay)			Expenditure upto 4th Quarter (01-04-2020 to 31-03-2021)			% age of Exp. (Col. 9 to 6)	Rural-Urban Exp. out of total exp.		
			State	Centre	Total	State	Centre	Total		Rural	Urban	Total
1	2	3	4	5	6	7	8	9	10	11	12	13
1	P-01-30-2406-01-001-99-98-R-V-Headquarter Staff Establishment Expenses	100%	600.00	0.00	600.00	548.70	0.00	548.70	91.45	109.74	438.96	548.70
2	P-01-30-2406-01-070-97-51-N-V Buildings - N.A.	100%	320.00	0.00	320.00	289.09	0.00	289.09	90.34	173.45	115.64	289.09
3	P-01-30-2406-01-102-68-51-N-V Revitalization of institutions in Aravali Hills. - NA	100%	950.00	0.00	950.00	952.77	0.00	952.77	100.29	952.77	0.00	952.77
4	P-01-30-2406-01-102-71-51-N-V Herbal Nature Park - N.A	100%	400.00	0.00	400.00	434.58	0.00	434.58	108.65	434.58	0.00	434.58
5	P-01-30-2406-01-102-78-51-N-V Development of Agro Forestry Clonal and Non Clonal - N.A.	100%	6500.00	0.00	6500.00	6149.65	0.00	6149.65	94.61	6149.65	0.00	6149.65
6	P-01-30-2406-01-102-88-51-N-V Afforestation Waste land and Agro Forestry Project - N.A.	100%	4415.00	0.00	4415.00	4297.96	0.00	4297.96	97.35	0.00	4297.96	4297.96
7	P-01-30-2406-01-102-90-51-N-V Green Belts in urban Areas - N.A.	100%	607.00	0.00	607.00	551.88	0.00	551.88	90.92	0.00	551.88	551.88
8	P-01-30-2406-01-101-98-51-R-V-Rehabilitation of degraded forests	100%	498.00	0.00	498.00	456.67	0.00	456.67	91.70	456.67	0.00	456.67
9	P-01-30-2406-01-102-94-51-R-V-Survey demarcation and settlement of forest area	100%	137.90	0.00	137.90	99.37	0.00	99.37	72.06	99.37	0.00	99.37
10	P-01-30-2406-02-110-93-51-N -V Wild life Protection in Multiple use Area - N.A.	100%	500.00	0.00	500.00	413.18	0.00	413.18	82.64	413.18	0.00	413.18
11	P-01-30-2406-02-800-98-51-N-V Extension of Zoo and Deer Parks - N.A.	100%	400.00	0.00	400.00	374.68	0.00	374.68	93.67	0.00	374.68	374.68
12	P-02-30-2406-01-101-96-51-N-V-Agro-forestry under National Mission for sustainable agriculture (NMSA) Centrally Sponsored Scheme	60:40:00	8.00	12.00	20.00	0.00	0.00	0.00	0.00	0.00	0.00	0.00
13	P-02-30-2406-01-102-64-51-N-V-National Afforestation Programme (National Mission for a Green India)	60:40:00	0.40	0.60	1.00	0.00	0.00	0.00	0.00	0.00	0.00	0.00
14	P-02-30-2406-01-102-74-51-N-V-Integrated Forest Protection	60:40:00	68.00	102.00	170.00	41.49	62.23	103.72	61.01	82.98	20.74	103.72
15	P-02-30-2406-02-88-51-N-V-Integrated Development of Wild Life Habitats	60:40:00	80.00	120.00	200.00	56.35	84.52	140.87	70.44	140.87	0.00	140.87
16	P-02-30-2406-02-110-91-51-N-V-Strengthening expansion and improvement of sanctuaries	60:40:00	12.00	18.00	30.00	9.60	14.40	24.00	80.00	24.00	0.00	24.00
17	P-02-30-2406-04-101-99-51-N-V-National Afforestation and Forestry/Afforestation activities by State Forest Development Agency (SFDA)	60:40:00	0.40	0.60	1.00	0.00	0.00	0.00	0.00	0.00	0.00	0.00
	Total		15496.70	253.20	15749.90	14675.97	161.15	14837.12	94.20	9037.26	5799.86	14837.12
2	2402 Soil Conservation											0.00
1	P-01-30-2402-51-102-91-51-N-V-Desert Control	100%	76.70	0.00	76.70	61.41	0.00	61.41	80.07	61.41	0.00	61.41
2	P-01-30-2402-51-102-90-51-N-V-Soil Conservation on watershed basis for training afforestation-cho training	100%	260.98	0.00	260.98	226.00	0.00	226.00	86.60	226.00	0.00	226.00
	Total 2402 - SOIL CONSERVATION		337.68	0.00	337.68	287.41	0.00	287.41	85.11	287.41	0.00	287.41
	GRAND TOTAL		15834.38	253.20	16087.58	14963.38	161.15	15124.53	94.01	9324.67	5799.86	15124.53

Annexure-B

Forestry and other related schemes (Physical & Financial) and activities carried out therein in the state in previous years from the fund received under other schemes of the Government in tabular form

Sr. No.	Scheme Name with code no.-as per FD/NIC (Sr. no. of schemes should be tally as per list attached)	Annual Plan 2019-20										
		Funding ratio (State: Centre)	RE Budget 2019-20 (outlay)			Expenditure upto 4th Quarter (01-04-2019 to 31-03-2020)			% age of Exp. (Col. 9 to 6)	Rural-Urban Exp. out of total exp.		
			State	Centre	Total	State	Centre	Total		Rural	Urban	Total
1	2	3	4	5	6	7	8	9	10	11	12	13
1	P-01-30-2406-01-001-99-99-N-V Headquarter staff -Information Technology	100%	300	0	300	285.41	0	285.41	95.14	228.33	57.08	285.41
2	P-01-30-2406-01-070-97-51-N-V Buildings - N.A.	100%	450	0	450	487.71	0	487.71	108.38	195.08	292.63	487.71
3	P-01-30-2406-01-102-68-51-N-V Revitalization of institutions in Aravali Hills. - NA	100%	1120	0	1120	1020.87	0	1020.87	91.14	1020.87	0	1020.87
4	P-01-30-2406-01-102-71-51-N-V Herbal Nature Park - N.A	100%	1100	0	1100	972.22	0	972.22	88.38	972.22	0	972.22
5	P-01-30-2406-01-102-78-51-N-V Development of Agro Forestry Clonal and Non Clonal - N.A.	100%	6800	0	6800	7574.46	0	7574.46	111.38	7574.46	0	7574.46
6	P-01-30-2406-01-102-88-51-N-V Afforestation Waste land and Agro Forestry Project - N.A.	100%	4275	0	4275	3881.49	0	3881.49	90.79	0	3881.49	3881.49
7	P-01-30-2406-01-102-90-51-N-V Green Belts in urban Areas - N.A.	100%	740	0	740	696.64	0	696.64	94.14	0	696.64	696.64
8	P-01-30-2406-01-101-98-51-R-V-Rehabilitation of degraded forests	100%	714.79	0	714.79	770.65	0	770.65	107.81	770.65	0	770.65
9	P-01-30-2406-01-102-94-51-R-V-Survey demarcation and settlement of forest area	100%	41.78	0	41.78	55.77	0	55.77	133.48	55.77	0	55.77
10	P-01-30-2406-02-110-93-51-N -V Wild life Protection in Multiple use Area - N.A.	100%	506.7	0	506.7	503.76	0	503.76	99.42	503.76	0	503.76
11	P-01-30-2406-02-800-98-51-N-V Extension of Zoo and Deer Parks - N.A.	100%	494	0	494	450.91	0	450.91	91.27	0	450.91	450.91
12	P-02-30-2406-01-101-96-51-N-V-Agro-forestry under National Mission for sustainable agriculture (NMSA) Centrally Sponsored Scheme	60:40:00	8	12	20	0	0	0	0	0	0	0
13	P-02-30-2406-01-102-64-51-N-V-National Afforestation Programme (National Mission for a Green India)	60:40:00	0.4	0.6	1	0	0	0	0	0	0	0
14	P-02-30-2406-01-102-74-51-N-V-Integrated Forest Protection	60:40:00	40	60	100	9.78	14.68	24.46	24.46	19.57	4.89	24.46
15	P-02-30-2406-02-88-51-N-V-Integrated Development of Wild Life Habitats	60:40:00	140	210	350	134.17	201.26	335.43	95.83	335.43	0	335.43
16	P-02-30-2406-02-110-91-51-N-V-Strengthening expansion and improvement of sanctuaries	60:40:00	12	18	30	8.96	13.44	22.4	74.66	22.4	0	22.4
17	P-02-30-2406-04-101-99-51-N-V-National Afforestation and Forestry/Afforestation activities by State Forest Development Agency (SFDA)	60:40:00	0	0	0	0	0	0	0	0	0	0
	Total		16742.67	300.6	17043.27	16852.8	229.38	17082.18	100.22	11698.54	5383.64	17082.18
2	2402 Soil Conservation											
1	P-01-30-2402-51-102-91-51-N-V-Desert Control	100%	70.7	0	70.7	69.54	0	69.54	98.35	69.54	0	69.54
2	P-01-30-2402-51-102-90-51-N-V-Soil Conservation on watershed basis for training afforestation-cho training	100%	121.3	0	121.3	153.58	0	153.58	126.61	153.58	0	153.58
	Total 2402 - SOIL CONSERVATION		192	0	192	223.12	0	223.12	116.2	223.12	0	223.12
	GRAND TOTAL		16934.67	300.6	17235.27	17155.12	229.38	17305.3	100.4	11921.66	5383.64	17305.3

Annexure-B

Forestry and other related schemes (Physical & Financial) and activities carried out therein in the state in previous years from the fund received under other schemes of the Government in tabular form												
Sr. No.	Scheme Name with code no.-as per FD/NIC (Sr. no. of schemes should be tally as per list attached)	Annual Plan 2018-19										
		Funding ratio (State:)	RE Budget 2018-19 (outlay)			Expenditure upto 4th Quarter (01-04-2018 to 31-03-2019)			% age of Exp. (Col. 9 to 6)	Rural-Urban Exp. out of total exp.		
			State	Centre	Total	State	Centre	Total		Rural	Urban	Total
1	2	3	4	5	6	7	8	9	10	11	12	13
1	P-01-30-2406-01-001-99-99-N-V Headquarter staff -Information Technology	100%	300	0	300	244.31	0	244.31	81.44	195.45	48.86	244.31
2	P-01-30-2406-01-070-97-51-N-V Buildings - N.A.	100%	700	0	700	601.1	0	601.1	85.87	240.44	360.66	601.1
3	P-01-30-2406-01-102-68-51-N-V Revitalization of institutions in Aravali Hills. - NA	100%	1257.69	0	1257.69	907.02	0	907.02	72.12	907.02	0	907.02
4	P-01-30-2406-01-102-71-51-N-V Herbal Nature Park - N.A	100%	1650	0	1650	1336.52	0	1336.52	81	1336.5	0	1336.52
5	P-01-30-2406-01-102-78-51-N-V Development of Agro Forestry Clonal and Non Clonal - N.A.	100%	7000	0	7000	6132.49	0	6132.49	87.61	6132.49	0	6132.49
6	P-01-30-2406-01-102-88-51-N-V Afforestation Waste land and Agro Forestry Project - N.A.	100%	4800	0	4800	3560.9	0	3560.9	74.19	0	3560.9	3560.9
7	P-01-30-2406-01-102-90-51-N-V Green Belts in urban Areas - N.A.	100%	800	0	800	695.83	0	695.83	86.98	0	695.83	695.83
8	P-01-30-2406-02-110-93-51-N -V Wild life Protection in Multiple use Area - N.A.	100%	600	0	600	451.41	0	451.41	75.24	451.48	0	451.41
9	P-01-30-2406-02-800-98-51-N-V Extension of Zoo and Deer Parks. - N.A.	100%	450	0	450	328.12	0	328.12	72.92	328.12	0	328.12
10	P-02-30-2406-01-101-96-51-N-V-Agro-forestry under National Mission for sustainable agriculture (NMSA) Centrally Sponsored Scheme	60:40:00	120	180	300	0	0	0	0	0	0	0
11	P-02-30-2406-01-102-64-51-N-V-National Afforestation Programme (National Mission for a Green India)	60:40:00	0.4	0.6	1	0	0	0	0	0	0	0
12	P-02-30-2406-01-102-74-51-N-V-Integrated Forest Protection	60:40:00	80	120	200	0	0	0	0	0	0	0
13	P-02-30-2406-02-88-51-N-V-Integrated Development of Wild Life Habitats	60:40:00	220	280	500	95.55	143.33	238.88	47.77	238.88	0	238.88
14	P-02-30-2406-02-110-91-51-N-V-Strengthening expansion and improvement of sanctuaries	60:40:00	200	300	500	73.4	72.42	145.82	29.16	145.85	0	145.82
15	P-02-30-2406-04-101-99-51-N-V-National Afforestation and Forestry/Afforestation activities by State Forest Development Agency (SFDA)	60:40:00	0.4	0.6	1	0	0	0	0	0	0	0
	Total		18178.49	881.2	19059.69	14426.65	215.75	14642.4	794.3	9976.23	4666.25	14642.4
2	2402 Soil Conservation											
1	P-01-30-2402-51-102-91-51-N-V-Desert Control	100%	118.5	0	118.5	82.76	0	82.76	69.84	82.76	0	82.76
2	P-01-30-2402-51-102-90-51-N-V-Soil Conservation on watershed basis for training afforestation-cho training	100%	1276.5	0	1276.5	1155.67	0	1155.67	90.53	1155.67	0	1155.67
	Total 2402 - SOIL CONSERVATION		1395	0	1395	1238.43	0	1238.43	160.37	1238.43	0	1238.43
	GRAND TOTAL		19573.49	881.2	20454.69	15665.08	215.75	15880.83	954.67	11214.66	4666.25	15880.83

Annexure-B

Forestry and other related schemes (Physical & Financial) and activities carried out therein in the state in previous years from the fund received under other schemes of the Government in tabular form

Sr. No.	Name of the Schemes	Annual Plan 2017-18											
		Funding Ratio SS:CS	Revised Outlay			Actual Released by Govt.			Total Expenditure i.e. 01-04-2016 to 31-03-2017			Capital content out of Total exp. (Col. 13)	% age of (col. 13 to col.7)
			State Share	Center Share	Total (SS + CS) (Col.5 + Col.6)	State Share (Out of col. 5)	Center Share (Out of col.6)	Total (SS+CS) (Col.8 + Col.9)	State Share	Center Share	Total (SS + CS) (Col.11 + Col.12)		
1	2	3	4	5	6	7	8	9	10	11	12	13	14
1	FORESTS												
1	P-01-30-2406-01-001-99-99-N-V-Headquarter staff- Information technology	100%	250	0	250	250	0	250	207.32	0	207.32	0	82.93
2	P-01-30-2406-01-003-97-51-N-V-Forest publicity public relation and extension	100%	300	0	300	300	0	300	269.51	0	269.51	0	89.84
3	P-01-30-2406-01-070-97-51-N-V-Building	100%	500	0	500	500	0	500	453.18	0	453.18		90.64
4	P-01-30-2406-01-101-98-51-N-V-Rehabilitation of degraded forests	100%	1225	0	1225	1225	0	1225	1357.25	0	1357.25	0	110.8
5	P-01-30-2406-01-102-94-51-N-V-Survey demarcation and settlement of forest area	100%	150	0	150	150	0	150	99.59	0	99.59	0	66.39
6	P-01-30-2406-01-102-90-51-N-V-Green belt in urban area	100%	900	0	900	900	0	900	832.45	0	832.45		92.49
7	P-01-30-2406-01-102-88-51-N-V-Afforestation waste land and agro-forestry project	100%	3000	0	3000	3000	0	3000	2884.04	0	2884.04	0	96.13
8	P-01-30-2406-01-102-78-51-N-V-Development of agro-forestry clonal and non-clonal	100%	5400	0	5400	5400	0	5400	5663.16	0	5663.16	0	104.87
9	P-01-3-2406-01-102-71-51-N-V-Herbal Nature Park	100%	350	0	350	350	0	350	320.71	0	320.71	0	91.63
10	P-01-30-2406-01-102-68-51-N-V-Revitalization of institution in Aravali Hills	100%	1200	0	1200	1200	0	1200	1111.8	0	1111.8	0	92.65
11	P-02-30-2406-01-102-74-51-N-V-Integrated Forest Protection. Now named as Intensification of Forest Management	60:40:00	81.66	122.5	204.16	65.33	98	163.33	36.17	54.26	90.43	0	44.29
12	P-02-30-2406-01-102-64-51-N-V-National Mission for a Green India Mission scheme	60:40:00	567	1200	1767	0	0	0	0	0	0	0	0
2	2402 Soil Conservation												
1	P-01-30-2402-51-102-91-51-N-V-Desert Control	100%	35	0	35	35	0	35	28.61	0	28.61	0	81
2	P-01-30-2402-51-102-90-51-N-V-Soil Conservation on watershed basis for training afforestation-cho training	100%	750	0	750	750	0	750	886.97	0	886.97	0	118.26
	Total 2402 - SOIL CONSERVATION		785	0	785	785	0	785	915.58	0	915.58	0	199.26
	GRAND TOTAL		14708.66	1322.5	16031.16	14125.33	98	14223.33	14150.76	54.26	14205.02	0	1161.92

Annexure-B

1(c Forestry and other related schemes (Physical & Financial) and activities carried out therein in the state in previous years from the) fund received under other schemes of the Government in tabular form

Sr. No.	Name of the Schemes	Annual Plan 2016-17											
		Funding Ratio SS:CS	Revised Outlay			Actual Released by Govt.			Total Expenditure i.e. 01-04-			Capital content out of Total exp. (Col.13)	%age of (col. 13 to col.7)
			State Share	Center Share	Total (SS + CS) (Col.5 + Col.6)	State Share (Out of col. 5)	Center Share (Out of col.6)	Total (SS+CS) (Col.8 + Col.9)	State Share	Center Share	Total (SS + CS) (Col.11 + Col.12)		
1	2	3	4	5	6	7	8	9	10	11	12	13	14
1	FORESTS												
1	P-01-30-2406-01-001-99-99-N-V-Headquarter staff- Information technology	100%	250	0	250	250	0	250	207.32	0	207.32	0	82.93
2	P-01-30-2406-01-003-97-51-N-V-Forest publicity public relation and extension	100%	300	0	300	300	0	300	269.51	0	269.51	0	89.84
3	P-01-30-2406-01-070-97-51-N-V-Building	100%	500	0	500	500	0	500	453.18	0	453.18	0	90.64
4	P-01-30-2406-01-101-98-51-N-V-Rehabilitation of degraded forests	100%	1225	0	1225	1225	0	1225	1357.25	0	1357.25	0	110.8
5	P-01-30-2406-01-102-94-51-N-V-Survey demarcation and settlement of forest area	100%	150	0	150	150	0	150	99.59	0	99.59	0	66.39
6	P-01-30-2406-01-102-90-51-N-V-Green belt in urban area	100%	900	0	900	900	0	900	832.45	0	832.45	0	92.49
7	P-01-30-2406-01-102-88-51-N-V-Afforestation waste land and agro-forestry project	100%	3000	0	3000	3000	0	3000	2884.04	0	2884.04	0	96.13
8	P-01-30-2406-01-102-78-51-N-V-Development of agro-forestry clonal and non-clonal	100%	5400	0	5400	5400	0	5400	5663.16	0	5663.16	0	104.87
9	P-01-3-2406-01-102-71-51-N-V-Herbal Nature Park	100%	350	0	350	350	0	350	320.71	0	320.71	0	91.63
10	P-01-30-2406-01-102-68-51-N-V-Revitalization of institution in Aravali Hills	100%	1200	0	1200	1200	0	1200	1111.8	0	1111.8	0	92.65
11	P-02-30-2406-01-102-74-51-N-V-Integrated Forest Protection. Now named as Intensification of Forest Management	60:40:00	81.66	122.5	204.16	65.33	98	163.33	36.17	54.26	90.43	0	44.29
12	P-02-30-2406-01-102-64-51-N-V-National Mission for a Green India Mission scheme	60:40:00	567	1200	1767	0	0	0	0	0	0	0	0
13	P-02-30-2406-01-101-99-51-N-V-National Afforestation and Forestry/Afforestation activities by State Forest Development Agency (SFDA)	60:40:00	600	900	1500	0	0	0	0	0	0	0	0
14	P-02-30-2406-01-101-96-51-N-V-Agro-forestry under National Mission for Sustainable agriculture (NMSA) Centrally Sponsored Scheme	60:40:00	233	350	583	0	0	0	0	0	0	0	0
	Total 2406 Forestry		14756.66	2572.5	17329.16	13340.33	98	13438.33	13235.18	54.26	13289.44	0	76.69
2	2402 Soil Conservation												
1	P-01-30-2402-51-102-91-51-N-V-Desert Control	100%	90	0	90	90	0	90	84.15	0	84.15	0	93.5
2	P-01-30-2402-51-102-90-51-N-V-Soil Conservation on watershed basis for training afforestation-cho training	100%	500	0	500	500	0	500	336.15	0	335.72	0	67.14
	Total 2402 - SOIL CONSERVATION		590	0	590	590	0	590	420.3	0	419.87	0	71.16
3	WILDLIFE PRESERVATION												
1	P-01-30-2406-02-110-93-51-N-V-Wild life protection in multiple use area	100%	330	0	330	300	0	300	266.99	0	266.99	0	80.91
2	P-01-30-2406-02-800-98-51-N-V-Extension of zoo and deer park	100%	379	0	379	379	0	379	360.94	0	360.94	0	95.23
3	P-02-30-2406-02-110-91-51-N-V-Strengthening expansion and improvement of sanctuaries	60:40:00	180	270	450	180	10	190	49.88	10	59.88	0	13.31
4	P-03-30-2406-02-110-88-51-N-V-Integrated development of wildlife habitats	60:40:00	100	150	250	83.1	124.66	207.76	65.98	98.97	164.95	0	65.98
	Total		989	420	1409	942.1	134.66	1076.76	743.79	108.97	852.76	0	60.52
	GRAND TOTAL		16335.66	2992.5	19328.16	14872.43	232.66	15105.09	14399.27	163.23	14562.07	0	75.34

Form-XII [Part-I (d)]

Year-wise total forest area diverted in the various districts/forest divisions of the State since 1980, in tabular form.

Detail of Forest Area Diverted - Division Wise/ Year Wise																			
S. No	Division Name	Year																	
		1980-90		1990-91		1991-92		1992-93		1993-94		1994-95		1995-96		1996-97		1997-98	
		No. Cases	Area Diverted	No. of Case	Area Diverted	No. of Cases	Area Diverted	No. of Cases	Area Diverted	No. of Cases	Area Diverted	No. of Cases	Area Diverted	No. of Cases	Area Diverted	No. of Cases	Area Diverted	No. of Cases	Area Diverted
1	Panchkula	1	15.46	2	4.05	1	0.59	1	0.29	0	0	0	0	0	0	0	0	0	0
2	Ambala	4	19.41	0	0	3	0.82	0	0	1	0.89	2	0.31	3	0.14	2	39.71	4	42.41
3	Yamunanagar	0	0	0	0	0	0	0	0	0	0	0	0	2	0.85	5	2.44	1	0.02
4	Kurukshetra	0	0	0	0	0	0	0	0	0	0	0	0	1	3.85	0	0	1	0.05
5	Kaithal	0	0	0	0	0	0	1	0.69	0	0	0	0	1	0.74	1	0.01	0	0
6	Rohtak	0	0	0	0	0	0	1	0.38	0	0	0	0	0	0	3	1.66	2	1.96
7	Karnal	1	0.13	0	0	1	0.01	3	1.57	3	0.83	1	0.06	2	0.03	5	23.66	0	0
8	Panipat	0	0	0	0	0	0	0	0	0	0	2	4	1	12.99	2	0.57	0	0
9	Sonipat	2	210.57	0	0	0	0	0	0	0	0	0	0	0	0	2	0.96	0	0
10	Jhajjar	0	0	0	0	0	0	0	0	0	0	0	0	0	0	0	0	0	0
11	Hisar	1	0.51	0	0	0	0	0	0	3	203.26	0	0	0	0	0	0	0	0
12	Sirsa	0	0	0	0	0	0	0	0	0	0	0	0	1	0.93	0	0	2	4.38
13	Jind	0	0	0	0	0	0	0	0	0	0	0	0	0	0	0	0	0	0
14	Fatehabad	0	0	0	0	0	0	0	0	0	0	0	0	0	0	0	0	0	0
15	Bhiwani	2	2.62	1	0.24	0	0	0	0	0	0	0	0	0	0	0	0	0	0
16	Charkhi-Dadri	0	0	0	0	0	0	0	0	0	0	0	0	0	0	0	0	0	0
17	Gurugram	2	8.07	1	0.8	1	0.4	0	0	0	0	0	0	3	0.1	6	36.96	10	14.46
18	Faridabad	1	2	1	33.27	0	0	4	0.61	0	0	1	0.11	4	2.86	2	1.35	0	0
19	Mahendergarh	0	0	0	0	0	0	0	0	0	0	0	0	0	0	0	0	0	0
20	Palwal	0	0	0	0	0	0	0	0	0	0	0	0	0	0	0	0	0	0
21	Rewari	0	0	0	0	0	0	0	0	0	0	0	0	0	0	0	0	0	0
22	Mewat	0	0	0	0	0	0	0	0	0	0	0	0	0	0	1	33.15	0	0
*Multiple District		0	0	1	5.77	0	0	0	0	1	189.3	0	0	1	0.77	0	0	1	14.11
Total		14	258.77	6	44.13	6	1.82	10	3.54	8	394.28	6	4.48	19	23.26	29	140.47	21	77.39

Detail of Forest Area Diverted - Division Wise/ Year Wise																	
S. No	Division Name	Year															
		1998-99		1999-2000		2000-01		2001-02		2002-03		2003-04		2004-05		2005-06	
		No. of Cases	Area Diverted	No. of Cases	Area Diverted	No. of Cases	Area Diverted	No. of Cases	Area Diverted	No. of Cases	Area Diverted	No. of Cases	Area Diverted	No. of Cases	Area Diverted	No. of Cases	Area Diverted
1	Panchkula	3	6.92	2	3.62	8	273.76	4	6.05	5	9	5	3.12	4	6.61	9	1.59
2	Ambala	3	1.97	5	0.89	3	1.06	4	3.63	5	7.01	10	8.28	2	1.15	1	0.09
3	Yamunanagar	3	60.72	4	3.96	5	3.09	2	1.95	0	0	0	0	2	0.79	3	0.07
4	Kurukshetra	3	2.36	3	0.05	1	8.36	4	0.24	1	0.03	0	0	5	2.18	2	0.03
5	Kaithal	0	0	0	0	3	2.77	2	3.17	1	0.81	1	1.12	0	0	10	4.03
6	Rohtak	3	1.6	3	30.16	1	0.2	3	3.14	3	10.97	1	0.11	1	0.02	10	11.58
7	Karnal	0	0	4	2.75	1	2.7	0	0	2	3.38	1	0.02	2	0.05	12	0.3
8	Panipat	3	0.2	0	0	2	1.05	0	0	2	5.72	1	0.15	3	0.08	8	21.43
9	Sonipat	0	0	2	25.81	0	0	5	49.89	11	3.39	3	2.57	0	0	7	1.06
10	Jhajjar	1	0.36	0	0	0	0	0	0	0	0	0	0	0	0	5	0.06
11	Hisar	0	0	0	0	4	4.55	6	3.42	7	19.6	3	1.98	5	0.74	4	0.05
12	Sirsa	0	0	4	2.25	4	17.78	0	0	4	18.47	2	8.92	2	1.65	6	45.75
13	Jind	2	4.66	0	0	0	0	3	2.88	2	15.89	1	0.01	3	0.03	5	21.33
14	Fatehabad	3	2.16	2	1.32	0	0	0	0	1	0.97	0	0	1	0.01	1	0.02
15	Bhiwani	2	1.29	0	0	5	0.69	5	4.55	1	0.02	0	0	1	0.01	11	0.19
16	Charkhi-Dadri	0	0	0	0	0	0	0	0	0	0	0	0	0	0	0	0
17	Gurugram	6	3.2	10	5.44	3	3.24	0	0	6	56.09	3	0.11	1	0.01	6	1.54
18	Faridabad	3	0.61	1	0.71	7	7.15	5	4.96	5	4.6	0	0	2	8.34	12	4.74
19	Mahendergarh	0	0	0	0	1	0.87	1	0.19	1	1.52	4	6.26	1	0.01	7	0.09
20	Palwal	0	0	0	0	0	0	0	0	0	0	0	0	0	0	0	0
21	Rewari	1	0.03	0	0	0	0	1	2.82	1	0.63	1	0.24	0	0	2	0.02
22	Mewat	2	1.16	0	0	0	0	0	0	0	0	0	0	0	0	0	0
*Multiple District		1	19.05	0	0	0	0	0	0	0	0	1	8.17	0		0	0
Total		39	106.29	40	76.96	48	327.27	45	86.89	58	158.1	37	41.06	35	21.68	121	113.97

Detail of Forest Area Diverted - Division Wise/ Year Wise																	
Sr. No	Division Name	Year															
		2006-07		2007-08		2008-09		2009-10		2010-11		2011-12		2012-13		2013-14	
		No. of Cases	Area Diverted	No. of Cases	Area Diverted	No. of Cases	Area Diverted	No. of Cases	Area Diverted	No. of Cases	Area Diverted	No. of Cases	Area Diverted	No. of Cases	Area Diverted	No. of Cases	Area Diverted
1	Panchkula	11	7.52	5	13.61	10	11.76	6	11.46	11	4.6273	9	7.454	11	0.7718	7	0.5421
2	Ambala	17	32.24	25	12.56	14	7.94	10	7.15	22	17.3072	8	2.4419	11	5.8387	15	6.927
3	Yamunanagar	11	2.44	26	10.37	19	10.74	21	16.89	10	7.9603	17	1.132	27	10.9256	8	4.2805
4	Kurukshetra	10	0.5	19	9.5	19	9.52	17	6.71	28	25.8712	18	5.9179	17	3.3734	12	0.4677
5	Kaithal	23	5.12	28	13.56	12	7.13	4	4.21	14	5.587	18	8.3589	9	0.3551	20	4.6003
6	Rohtak	12	24.57	19	12.98	17	10.71	15	23.28	23	59.9328	11	12.8219	10	6.3853	12	30.491
7	Karnal	28	5.07	32	6.72	21	0.92	12	5.31	14	7.8674	9	0.1917	17	5.3886	14	0.6495
8	Panipat	12	47.02	13	5.38	12	2.69	11	1.56	11	34.6539	11	1.5421	9	5.9797	8	0.3248
9	Sonipat	12	5.29	17	48.39	21	58.15	6	4.42	14	5.2382	13	10.4871	20	8.6687	23	36.8596
10	Jhajjar	16	21.49	11	2.22	35	47.69	7	11.9	18	51.1351	14	27.4532	29	11.5602	20	17.898
11	Hisar	13	2.55	14	4.09	12	5.15	13	7.52	18	1.6673	19	10.0307	29	11.5243	16	130.462
12	Sirsa	18	3.92	16	2.58	11	4.4	11	7.67	23	5.3483	22	16.733	14	4.3855	15	0.1328
13	Jind	12	4.77	24	8.41	26	10.7	6	0.62	13	7.3433	2	0.0102	15	8.0983	15	52.0107
14	Fatehabad	15	1.06	13	0.93	18	8.7	5	5.02	15	2.197	12	10.0995	21	7.6522	7	0.7206
15	Bhiwani	13	2.89	22	3.22	25	13.19	17	4.66	30	5.5388	17	2.5977	25	16.5982	10	184.528
16	Charkhi-Dadri	0	0	0	0	0	0	0	0	0	0	0	0	0	0	0	0
17	Gurugram	17	22.74	20	11.99	28	74.37	8	6.05	23	95.5742	18	22.0687	18	34.487	20	19.0841
18	Faridabad	27	5.86	23	3.25	19	27.16	11	3.99	11	30.0375	4	0.1616	5	0.8528	11	191.277
19	Mahendergarh	9	0.91	6	2.33	22	59.72	19	5.21	17	1.7607	14	1.7446	13	9.6743	27	2.2949
20	Palwal	0	0	0	0	0	0	1	0.77	9	3.394	7	0.1136	8	1.4818	11	3.2248
21	Rewari	11	1.71	17	0.51	36	15.17	17	22.41	14	5.5012	13	27.1555	17	10.4835	19	147.814
22	Mewat	4	0.06	3	2.21	11	39.89	7	50.69	12	35.2727	7	6.5182	3	0.0573	8	0.1307
	*Multiple District	0	0	0		0	0	2	462.81	0	0	0	0	0	0	0	0
	Total	291	197.73	353	174.81	388	425.7	226	670.31	350	413.8154	263	175.034	328	164.5423	298	834.7201

Detail of Area Diverted - Division Wise/ Year Wise																			
S. No	Division Name	Year														Grand Total		Area diverted for optical fiber	Total Balance Area
		2014-15		2015-16		2016-17		2017-18		2018-19		2019-20		2020-21		Total No. of Cases	Total Area Diverted		
		No. of Cases	Area Diverted	No. of Cases	Area Diverted	No. of Cases	Area Diverted	No. of Cases	Area Diverted	No. of Cases	Area Diverted	No. of Cases	Area Diverted	No. of Cases	Area Diverted				
1	Panchkula	6	0.1652	10	8.6505	9	2.3451	4	1.6294	11	5.9631	9	6.0063	5	0.4302	169	413.995	8.063	405.932
2	Ambala	5	1.633	22	23.8666	7	15.2241	21	19.6782	14	6.967	22	178.211	12	1.8887	277	467.6434	45.9169	421.7265
3	Yamunanagar	17	9.6535	20	113.752	19	25.6655	11	6.7156	16	11.2259	28	8.5174	23	1.93007	300	316.08837	40.128	275.96037
4	Kurukshetra	7	4.9251	18	15.9149	18	13.0821	22	21.1417	11	7.4449	23	2.8158	15	2.37924	275	146.71394	38.1564	108.55754
5	Kaithal	9	1.6787	9	4.5053	7	7.072	10	6.8509	7	4.6529	13	1.138	13	2.6715	216	90.8306	6.447	84.3836
6	Rohtak	9	1.4398	7	12.1494	3	1.4689	12	10.0198	2	4.6601	5	0.7421	13	1.6917	201	275.1228	10.7272	264.3956
7	Karnal	8	2.7026	21	7.0895	18	18.8173	29	24.9944	26	52.5336	58	45.2997	16	0.4842	361	219.5285	14.855	204.6735
8	Panipat	4	0.6346	9	0.1297	10	139.039	13	14.5721	12	6.2711	16	1.3849	11	1.0789	186	308.4505	4.267	304.1835
9	Sonipat	10	3.0644	8	8.6705	17	5.6754	10	1.1246	14	82.4584	8	2.2619	20	7.3858	245	582.3946	7.0275	575.3671
10	Jhajjar	5	0.0461	12	12.6682	10	3.5685	6	0.4245	4	37.7765	6	0.1409	8	1.767	207	248.1582	5.9986	242.1596
11	Hisar	16	0.4859	16	193.128	12	3.2045	11	4.263	17	30.9184	19	193.53	23	6.9367	281	839.5708	19.2045	820.3663
12	Sirsa	18	2.4089	21	20.0958	23	8.5397	17	10.8499	15	11.9011	13	1.0123	24	1.5091	286	201.6164	29.698	171.9184
13	Jind	5	8.1719	5	0.3974	12	10.7954	16	8.6601	14	45.9819	14	5.6889	10	2.8677	205	219.3258	16.1477	203.1781
14	Fatehabad	8	1.3119	12	2.603	11	2.6401	11	4.1057	5	1.1993	14	1.7884	13	40.17146	188	94.67916	6.9862	87.69296
15	Bhiwani	12	0.2005	17	9.5552	20	10.9815	19	12.2012	14	13.5113	12	17.3305	23	4.4252	304	311.0381	21.6235	289.4146
16	Charkhi-Dadri	0	0	0	0	0	0	0	0	0	0	0	0	1	0.0099	1	0.0099	0	0.0099
17	Gurugram	17	7.0456	14	19.6011	25	10.3269	23	20.3498	24	93.0162	12	22.9475	4	1.287	329	591.3581	17.8715	573.4866
18	Faridabad	6	0.8993	2	3.1239	4	2.2107	11	106.3671	9	4.9986	3	1.07	3	0.5685	197	453.137	2.457	450.68
19	Mahendergarh	11	13.467	19	5.7651	15	57.418	12	7.1354	12	5.089	23	39.8782	13	1.016	247	222.3532	6.4371	215.9161
20	Palwal	9	1.3407	11	1.1271	10	0.2918	4	0.2824	7	4.0451	9	2.4013	9	2.0173	95	20.4899	5.595	14.8949
21	Rewari	13	10.7351	17	22.196	20	22.9479	19	6.6944	19	10.1769	17	36.2374	10	0.7855	265	344.2674	6.4529	337.8145
22	Mewat	7	24.1237	13	53.2424	23	1.2669	13	6.9214	3	14.7236	12	2.8367	16	9.3644	145	281.618	7.9213	273.6967
*Multiple District		0	0	0	0	0	0	0	0	0	0	0	0			8	699.98	0	699.98
Total		202	96.1335	283	538.2316	293	362.581	294	294.9816	256	455.5149	336	571.2392	285	92.66607	4988	7348.3697	321.9813	7026.3884

Form-XII [Part-I (e)]

Year-wise total Compensatory Afforestation carried out in the State since 1980, in tabular form.

Total plantation under Compensatory Afforestation from the year 1983 to 31.01.2022										
Sr. No.	District	Area planted from 1983 to 31-03-2006 Through State Budget			Area planted from 2006-07 to 2014-15 Through State Budget		Area planted from 2010-11 to 2021-22 Through CAMPA		Total Plantation	
		N.F.Land	F.Land	Total	N.F.Land	F.Land	N.F.Land	F.Land	N.F.Land	F.Land
1	2	3	4	5	6	7	8	9	10	11
1	Ambala	75.77	122.58	198.35	0.00	143.55	0.00	552.05	75.77	818.18
2	Panchkula	23.40	109.34	132.74	0.00	77.84	0.00	1049.45	23.40	1236.62
3	Yamunanagar	25.59	119.78	145.37	0.00	11.95	0.00	642.81	25.59	774.54
4	Kurukshetra	8.20	30.06	38.26	0.00	5.97	0.00	487.55	8.20	523.57
5	Kaithal	8.04	21.32	29.36	0.00	118.36	0.00	415.45	8.04	555.13
	Total North	141.00	403.08	544.07	0.00	357.67	0.00	3147.30	141.00	3908.05
6	Panipat	16.14	62.34	78.48	0.00	25.17	0.00	300.92	16.14	388.43
7	Sonipat	204.05	254.18	458.23	0.00	66.63	0.00	691.39	204.05	1012.20
8	Karnal	189.30	78.11	267.41	0.00	67.19	0.00	454.16	189.30	599.46
9	Rohtak	4.84	110.58	115.42	0.00	9.43	0.00	356.93	4.84	476.94
10	Jhajjar	0.00	21.02	21.02	0.00	26.64	0.00	370.11	0.00	417.77
	Total Central	414.33	526.23	940.56	0.00	195.06	0.00	2173.50	414.33	2894.79
11	Jind	0.00	48.30	48.30	0.00	11.87	0.00	278.12	0.00	338.29
12	Hisar	14.00	382.79	396.79	0.00	7.62	0.00	692.96	14.00	1083.36
13	Sirsa	5.54	101.09	106.63	0.00	4.92	0.00	596.07	5.54	702.07
14	Bhiwani	6.88	10.92	17.80	0.00	0.51	0.00	376.16	6.88	387.59
15	Dadri	0.00	0.00	0.00	0.00	0.00	0.00	23.51	0.00	23.51
16	Fatehabad	0.00	9.01	9.01	0.00	0.07	0.00	593.79	0.00	602.87
	Total West	26.42	552.10	578.52	0.00	24.99	0.00	2560.60	26.42	3137.70
17	Gurugram	11.00	237.82	248.82	0.00	3.86	0.00	240.57	11.00	482.25
18	Faridabad	40.42	66.86	107.28	0.00	22.01	0.00	510.18	40.42	599.05
19	Rewari	0.00	1.02	1.02	0.00	2.88	0.00	623.35	0.00	627.24
20	Mahendergarh	3.48	92.50	95.98	0.00	0.46	0.00	475.08	3.48	568.04
21	Palwal	0.00	0.00	0.00	0.00	0.00	0.00	76.43	0.00	76.43
22	Mewat	0.00	0.00	0.00	0.00	0.11	0.00	880.15	0.00	880.26
	Total South	54.90	398.19	453.09	0.00	29.32	0.00	2805.76	54.90	3233.26
	Grand Total	636.65	1879.60	2516.25	0.00	607.04	0.00	10687.16	636.65	13173.80

Detail of Compensatory Afforestation carried out from State Budget W.e.f. 2006-07 to 2014-15

Name of Divisions	Year																	Total Ha.	Total RKM
	2006-2007		2007-2008		2008-2009				2009-2010		2010-2011		2011-2012	2012-2013	2013-2014	2014-2015			
	(in Ha.)	(RKM)	(in Ha.)	(RKM)	(in Ha.)		(RKM)		(in Ha.)	(RKM)	(in Ha.)	(RKM)	(RKM)	(RKM)	(RKM)	(RKM)			
Morni-Pinjore	14.00	0.10	0.00	13.38	0.10	0.00	0.10	0.00	0.10	0.00	0.00	0.00	0.00	0.00	0.00	80.00	100.00	14.00	193.48
Ambala	0.00	9.09	0.00	29.77	6.00	7.00	8.00	9.00	10.00	11.00	0.00	0.00	80.55	127.35	126.00	48.00	0.00	18.00	429.76
Yamunanagar	0.00	10.63	0.00	0.58	0.00	0.00	0.00	0.00	10.63	0.58	0.00	0.00	0.00	0.00	0.00	0.00	25.00	0.58	36.21
Kurukshetra	0.00	15.75	0.00	1.30	0.00	0.00	0.00	1.03	15.75	0.00	0.00	0.00	0.00	0.00	0.00	0.00	0.00	0.00	18.08
Kaithal	0.00	0.00	0.00	4.36	0.00	0.00	0.00	171.30	0.00	0.00	183.00	0.00	0.00	0.00	0.00	0.00	0.00	0.00	358.66
Karnal	0.00	1.12	0.00	9.55	0.00	0.00	0.00	102.94	1.12	0.00	90.00	0.00	0.00	0.00	0.00	0.00	0.00	0.00	203.61
Panipat	0.00	1.73	0.00	34.54	0.00	0.00	0.00	40.00	1.73	0.00	0.00	0.00	0.00	0.00	0.00	0.00	0.00	0.00	76.27
Sonipat	0.00	77.83	0.00	44.07	0.00	0.00	0.00	0.00	77.83	0.00	80.00	0.00	0.00	0.00	0.00	0.00	0.00	0.00	201.90
Gurugram	0.00	0.14	0.00	8.83	0.00	0.00	0.00	2.72	0.14	0.00	0.00	0.00	0.00	0.00	0.00	0.00	0.00	0.00	11.69
Faridabad	7.26	37.00	0.14	6.35	0.00	0.00	0.00	0.92	37.00	0.00	0.00	0.00	0.00	0.00	0.00	0.00	0.00	7.40	44.27
Rohtak	0.00	6.56	0.00	21.66	0.00	0.00	0.00	0.36	6.56	0.00	0.00	0.00	0.00	0.00	0.00	0.00	0.00	0.00	28.58
Jhajjar	16.86	0.00	0.00	0.76	0.00	0.00	0.00	28.88	0.00	0.00	0.00	0.00	0.00	0.00	0.00	0.00	0.00	16.86	29.64
Mohindergarh	0.00	0.00	0.00	1.40	0.00	0.00	0.00	0.00	0.00	0.00	0.00	0.00	0.00	0.00	0.00	0.00	0.00	0.00	1.40
Rewari	0.00	0.00	1.56	0.62	0.00	0.00	0.00	3.40	0.00	0.00	0.00	0.00	0.00	0.00	0.00	0.00	0.00	1.56	4.02
Hisar	0.00	1.25	0.00	15.53	0.00	0.00	0.00	0.28	1.25	0.00	0.00	0.00	0.00	0.00	6.04	0.00	0.00	0.00	23.09
Fatehabad	0.00	0.09	0.00	0.12	0.00	0.00	0.00	0.00	0.09	0.00	0.00	0.00	0.00	0.00	0.00	0.00	0.00	0.00	0.21
Bhiwani	0.00	0.05	0.00	1.49	0.00	0.00	0.00	0.00	0.05	0.00	0.00	0.00	0.00	0.00	0.00	0.00	0.00	0.00	1.54
Sirsa	0.00	11.17	0.00	3.73	0.00	0.00	0.00	0.00	11.17	0.00	0.00	0.00	0.00	0.00	0.00	0.00	0.00	0.00	14.90
Jind	0.00	0.00	0.00	30.33	0.00	0.00	0.00	5.63	0.00	0.00	0.00	0.00	0.00	0.00	0.00	0.00	0.00	0.00	35.96
Palwal	0.00	0.00	0.00	0.00	0.00	0.00	0.00	0.00	0.00	0.00	0.00	0.00	0.00	0.00	0.00	0.00	0.00	0.00	0.00
Mewat	0.00	0.00	0.00	0.33	0.00	0.00	0.00	0.00	0.00	0.00	0.00	0.00	0.00	0.00	0.00	0.00	0.00	0.00	0.33
Total	38.12	172.51	1.70	228.70	0.00	7.00	0.00	366.46	172.51	11.58	353.00	0.00	80.55	127.35	132.04	128.00	125.00	58.40	1713.61
Ha.	95.05		77.17		0.00		122.66		0.00		116.49		26.58		42.02	43.58	42.24	41.25	39.82

Year Wise Target & Plantation Achievements of CA 2010-11 to 2021-22

Sr. No	Name of Divisions	APO 2010-11 (2010-11)				APO 2011-12 (2011-12)				APO 2012-13 (2012-13)				APO 2013-14 (2013-14)				2013-14 Additional (2014-15)			
		Ridge		TP		Ridge		TP		Ridge		TP		Ridge		TP		Ridge		TP	
		RKM	Plants	RKM	Plants	RKM	Plants	RKM	Plants	RKM	Plants	RKM	Plants	RKM	Plants	RKM	Plants	RKM	Plants	RKM	Plants
1	2	3	4	5	6	7	8	9	10	11	12	13	14	16	17	19	20	21	22	23	24
1	Morni Pinjore	42.00	21000	26.05	13025	88.80	22200	57.25	14313	20.00	10000	16.00	4000	0.00	0	0.00	0	0.00	0	0.00	0
2	Ambala	0.00	0	0.00	0	38.77	19385	0.00	0	50.00	25000	0.00	0	0.00	0	0.00	0	0.00	0	0.00	0
3	Yamunanagar	0.00	0	0.00	0	0.00	0	79.70	32163	53.58	26765	14.18	3545	0.00	0	0.00	0	0.00	0	0.00	0
4	Kurukshetra	60.00	30000	12.19	3048	55.87	27935	0.00	0	100.57	50285	7.00	1750	0.00	0	92.80	23200	0.00	0	0.00	0
5	Kaithal	59.02	29510	0.00	0	40.92	20460	0.00	0	0.00	0	56.14	14036	0.00	0	0.00	0	0.00	0	0.00	0
	Total North	161.02	80510	38.24	16073	224.36	89980	136.95	46476	224.15	112050	93.32	23331	0.00	0	92.80	23200	0.00	0	0.00	0
6	Karnal	41.53	20765	0.00	0	12.64	6320	8.43	2110	34.70	17350	0.00	0	100.00	50000	30.00	7500	0.00	0	32.36	8091
7	Panipat	107.70	53825	0.00	0	107.50	53750	0.00	0	20.00	10000	53.50	13375	30.00	15000	43.23	10808	0.00	0	0.00	0
8	Sonipat	40.00	20000	0.00	0	56.35	28175	0.00	0	83.29	41645	19.10	4775	75.00	37500	200.00	50000	0.00	0	103.36	25840
9	Rohtak	20.00	10000	49.65	24825	2.00	500	12.62	3157	76.56	19140	0.00	0	100.00	50000	13.00	3308	0.00	0	112.10	28025
10	Jhajjar	31.50	15750	0.00	0	60.93	30465	0.00	0	48.04	24020	25.76	6440	50.00	25000	71.00	17750	0.00	0	145.68	36420
	Total Central	240.73	120340	49.65	24825	239.42	119210	21.05	5267	262.59	112155	98.36	24590	355.00	177500	357.23	89366	0.00	0	393.50	98376
11	Hisar	0.00	0	0.00	0	0.00	0	0.00	0	0.00	0	34.27	8818	0.00	0	157.49	39373	0.00	0	157.49	78745
12	Sirsa	0.00	0	10.00	2500	29.79	5259	28.78	11915	0.00	0	25.78	6445	0.00	0	138.11	34528	0.00	0	0.00	0
13	Fatehabad	30.00	15000	29.25	7312	46.38	23190	0.00	0	54.42	13605	0.00	0	0.00	0	261.89	65472	0.00	0	0.00	0
14	Jind	40.00	20000	33.35	8338	29.39	14695	0.00	0	40.50	20252	1.68	420	0.00	0	0.00	0	0.00	0	0.00	0
15	Bhiwani	9.19	4315	60.93	15667	15.30	7660	0.00	0	0.00	0	42.00	10500	0.00	0	120.00	30002	0.00	0	132.30	33077
16	Charkhi Dadri	0.00	0	0.00	0	0.00	0	0.00	0	0.00	0	0.00	0	0.00	0	0.00	0	0.00	0	0.00	0
	Total West	79.19	39315	133.53	33817	120.86	50804	28.78	11915	94.92	33857	103.73	26183	0.00	0	677.49	169375	0.00	0	289.79	111822
17	Gurugram	0.00	0	0.00	0	86.90	42410	13.00	3250	0.00	0	51.02	12754	0.00	0	0.00	0	0.00	0	0.00	0
18	Faridabad	20.00	10000	79.48	19870	0.00	0	21.69	10275	0.00	0	15.66	3915	0.00	0	28.85	7217	152.30	76138	37.92	9499
19	Rewari	0.00	0	0.00	0	0.00	0	74.69	18644	0.00	0	77.27	19317	0.00	0	300.00	75000	0.00	0	135.70	33926
20	Mahendergarh	0.00	0	65.43	16357	0.00	0	106.74	26684	0.00	0	37.68	9420	0.00	0	220.02	55005	0.00	0	208.79	52200
21	Palwal	75.47	37737	5.66	965	0.00	0	0.25	65	0.00	0	13.40	3350	0.00	0	0.00	0	0.00	0	32.78	8195
22	Nuh Mewat	140.00	70000	22.61	5653	0.00	0	125.65	31412	0.00	0	51.80	12950	0.00	0	155.00	38750	0.00	0	194.80	51747
	Total South	235.47	117737	173.18	42845	86.90	42410	342.02	90330	0.00	0	246.82	61706	0.00	0	703.87	175972	152.30	76138	609.99	155567
	G.Total	716.41	357902	394.60	117560	671.54	302404	528.80	153988	581.66	258062	542.23	135810	355.00	177500	1831.39	457913	152.30	76138	1293.28	365765

Year Wise Target & Plantation Achievements of CA 2010-11 to 2021-22

Sr. No	Name of Divisions	APO 2014-15 (2015-16)						APO 2015-16 (2016-17)						APO 2016-17 (2017-18)				APO 2018-19 (2018-19)					
		Ridge			TP			TP			Ridge			Trench cum Pit Method		Small Plants		TP		Small Plants		TP	
		Ha.	RKM	Plants	Ha.	RKM	Plants	Ha.	RKM	Plants	RKM	Plants	Ha.	Plants	Ha.	Plants	Ha.	Plants	Ha.	Plants	RKM	Plants	
1	2	25	26	27	28	29	30	31	32	33	34	35	36	37	38	39	40	41	42	43	44	45	
1	Morni Pinjore	0.00	0.00	0	4.61	0.00	4615	66.98	0.00	66980	0.00	0	0.00	0	10.00	11000	80.00	20000	46.39	46327	0.00	0	
2	Ambala	0.00	0.00	0	0.00	0.00	0	0.00	190.00	47500	0.00	0	0.00	0	0.00	0	120.00	30000	97.53	107283	0.00	0	
3	Yamunanagar	0.00	78.00	39000	0.00	0.00	0	0.00	58.32	14580	0.00	0	0.00	0	0.00	0	120.00	30000	41.00	45100	868.00	217000	
4	Kurukshetra	0.00	0.00	0	4.93	0.00	4910	0.00	282.50	70625	0.00	0	0.00	0	0.00	0	157.50	39380	1.00	1100	200.00	50000	
5	Kaithal	0.00	0.00	0	0.00	0.00	0	0.00	53.64	13410	0.00	0	0.00	0	0.00	0	120.00	30000	62.00	68200	0.00	0	
	Total North	0.00	78.00	39000	9.54	0.00	9525	66.98	584.46	213095	0.00	0	0.00	0	10.00	11000	597.50	149380	247.92	268010	1068.00	267000	
6	Karnal	22.61	0.00	22610	0.00	0.00	0	0.00	71.00	17750	0.00	0	0.00	0	0.00	0	0.00	0	0.00	0	252.00	63000	
7	Panipat	0.00	0.00	0	0.00	0.00	0	0.00	32.14	8035	0.00	0	0.00	0	0.00	0	0.00	0	0.00	0	104.83	26207	
8	Sonipat	0.00	0.00	0	0.00	0.00	0	0.00	283.00	70750	248.70	124350	0.00	0	0.00	0	200.00	50000	0.00	0	105.00	26250	
9	Rohtak	0.00	0.00	0	0.00	0.00	0	0.00	200.00	50000	0.00	0	0.00	0	0.00	0	136.00	34000	0.00	0	49.39	12348	
10	Jhajjar	0.00	0.00	0	23.00	0.00	23000	0.00	335.00	83750	0.00	0	0.00	0	0.00	0	91.50	22875	0.00	0	52.11	13028	
	Total Central	22.61	0.00	22610	23.00	0.00	23000	0.00	921.14	230285	248.70	124350	0.00	0	0.00	0	427.50	106875	0.00	0	563.33	140833	
11	Hisar	0.00	129.00	58500	0.00	48.00	11775	0.00	31.20	7800	0.00	0	0.00	0	0.00	0	157.52	39380	0.00	0	300.00	75000	
12	Sirsa	0.00	0.00	0	0.00	208.41	53580	0.00	323.96	80990	0.00	0	0.00	0	0.00	0	138.11	34528	0.00	0	83.02	20756	
13	Fatehabad	0.00	0.00	0	3.30	0.00	3300	0.00	37.60	9400	0.00	0	0.00	0	0.00	0	261.89	65472	0.00	0	150.00	37500	
14	Jind	0.00	0.00	0	0.00	147.00	36750	0.00	2.50	644	0.00	0	0.00	0	0.00	0	0.00	0	0.00	0	116.00	29000	
15	Bhiwani	0.00	0.00	0	50.00	0.00	50000	0.00	115.52	28880	0.00	0	0.00	0	0.00	0	120.00	30002	0.00	0	200.00	50000	
16	Charkhi Dadri	0.00	0.00	0	0.00	0.00	0	0.00	0.00	0	0.00	0	0.00	0	0.00	0	0.00	0	0.00	0	0.00	0	
	Total West	0.00	129.00	58500	53.30	403.41	155405	0.00	510.78	127714	0.00	0	0.00	0	0.00	0	677.52	169382	0.00	0	849.02	212256	
17	Gurugram	0.00	0.00	0	0.00	0.00	0	0.00	28.00	7000	0.00	0	5.00	2500	0.00	0	0.00	0	0.00	0	73.60	18400	
18	Faridabad	0.00	0.00	0	11.48	0.00	11480	0.00	156.44	39146	0.00	0	60.00	30000	0.00	0	28.85	7217	0.00	0	24.00	6000	
19	Rewari	0.00	0.00	0	0.00	150.00	37500	0.00	346.50	86625	0.00	0	50.00	25000	0.00	0	140.00	35000	0.00	0	230.00	57502	
20	Mahendergarh	0.00	0.00	0	0.00	0.00	0	0.00	111.08	28270	0.00	0	0.00	0	0.00	0	140.00	35000	0.00	0	250.00	62500	
21	Palwal	0.00	0.00	0	0.00	12.00	3000	0.00	12.80	3200	0.00	0	0.00	0	0.00	0	0.00	0	0.00	0	38.50	9625	
22	Nuh Mewat	0.00	0.00	0	7.76	0.00	7760	0.00	154.28	38570	0.00	0	250.00	125000	0.00	0	172.00	43000	0.00	0	320.00	80000	
	Total South	0.00	0.00	0	19.24	162.00	59740	0.00	809.10	202811	0.00	0	365.00	182500	0.00	0	480.85	120217	0.00	0	936.10	234027	
	G.Total	22.61	207.00	120110	105.08	565.41	247670	66.98	2825.48	773905	248.70	124350	365.00	182500	10.00	11000	2183.37	545854	247.92	268010	3416.45	854116	

Year Wise Target & Plantation Achievements of CA 2010-11 to 2021-22

Sr. No	Name of Divisions	APO 2019-20 (2019-20)				APO 2020-21 (2020-21)								APO 2021-22 (2021-22)				Total			
		Small Plants		TP		Small		Ridge		Trench cum Pit		Native Species		TP		TP		Small Plants		Ha.	Plants
		Ha.	Plants	Ha.	Plants	Ha.	Plants	Ha.	Plants	Ha.	Plants	Ha.	Plants	Ha.	Plants	Ha.	Plants	Ha.	Plants		
1	2	46	47	48	49	50	51	52	53	54	55	56	57	58	59	60	61	62	63	64	66
1	Morni Pinjore	17.68	17676	0.00	0	228.84	228890	23.00	23000	0.00	0	0.00	0	45.00	45000	136.31	136310	290.41	290410	1049.45	974746
2	Ambala	0.00	0	4.64	4636	0.00	0	0.00	0	0.00	0	0.00	0	148.96	148966	89.03	89034	0.00	0	552.05	471804
3	Yamunanagar	0.00	0	16.91	16913	0.00	0	0.00	0	0.00	0	0.00	0	9.34	9344	134.72	134720	0.00	0	642.81	569130
4	Kurukshetra	0.00	0	38.68	38686	0.00	0	2.64	2637	0.00	0	0.00	0	6.50	6503	19.45	19450	0.00	0	487.55	369509
5	Kaithal	0.00	0	19.88	19883	0.00	0	0.00	0	0.00	0	40.17	20000	18.71	18709	77.27	77270	0.00	0	415.45	311478
	Total North	17.68	17676	80.11	80118	228.84	228890	25.64	25637	0.00	0	40.17	20000	228.51	228522	456.78	456784	290.41	290410	3147.30	2696667
6	Karnal	0.00	0	42.54	42537	0.00	0	0.00	0	0.00	0	0.00	0	87.13	87127	109.00	109000	0.00	0	454.16	454160
7	Panipat	0.00	0	22.31	22309	0.00	0	0.00	0	0.00	0	0.00	0	45.57	45565	42.01	42010	0.00	0	300.92	300884
8	Sonipat	0.00	0	1.17	1170	0.00	0	0.00	0	0.00	0	0.00	0	8.93	8930	86.39	86390	0.00	0	691.39	575775
9	Rohtak	0.00	0	12.03	12033	0.00	0	0.00	0	0.00	0	0.00	0	0.00	0	0.43	430	0.00	0	356.93	247766
10	Jhajjar	0.00	0	0.68	680	0.00	0	0.00	0	0.00	0	0.00	0	0.00	0	2.31	2310	0.00	0	370.11	301488
	Total Central	0.00	0	78.73	78729	0.00	0	0.00	0	0.00	0	0.00	0	141.63	141622	240.14	240140	0.00	0	2173.50	1880073
11	Hisar	0.00	0	32.47	32468	0.00	0	0.00	0	0.00	0	0.00	0	106.36	106361	150.00	150000	0.00	0	692.96	608220
12	Sirsa	0.00	0	0.76	760	0.00	0	0.00	0	0.00	0	0.00	0	47.47	47470	190.32	190320	0.00	0	596.07	489051
13	Fatehabad	0.00	0	29.04	29036	0.00	0	0.00	0	0.00	0	0.00	0	97.80	97800	16.68	16680	0.00	0	593.79	383767
14	Jind	0.00	0	1.74	1740	0.00	0	0.00	0	0.00	0	0.00	0	31.67	31667	114.63	114630	0.00	0	278.12	278136
15	Bhiwani	0.00	0	2.79	2789	0.00	0	0.00	0	0.00	0	0.00	0	18.11	18120	28.70	28700	0.00	0	399.54	309712
16	Charkhi Dadri	0.00	0	0.00	0	0.00	0	0.00	0	0.00	0	0.00	0	0.00	0	0.12	120	0.00	0	0.12	120
	Total West	0.00	0	66.80	66793	0.00	0	0.00	0	0.00	0	0.00	0	301.41	301418	500.45	500450	0.00	0	2560.60	2069006
17	Gurugram	0.00	0	10.85	10846	0.00	0	0.00	0	0.00	0	0.00	0	50.68	50936	9.92	9920	79.27	79270	240.57	237286
18	Faridabad	0.00	0	25.32	25137	120.00	88000	0.00	0	0.00	0	0.00	0	2.28	2278	35.09	35090	50.00	50000	510.18	431262
19	Rewari	0.00	0	8.87	8867	0.00	0	0.00	0	0.00	0	0.00	0	23.23	23228	72.71	72710	0.00	0	623.35	493319
20	Mahendergarh	0.00	0	0.47	474	0.00	0	0.00	0	31.14	31140	0.00	0	1.84	1835	51.70	51700	0.00	0	475.08	370585
21	Palwal	0.00	0	0.03	25	0.00	0	0.00	0	0.00	0	0.00	0	0.00	0	9.82	9820	0.00	0	76.43	75982
22	Nuh Mewat	0.00	0	5.12	5117	5.00	5000	0.00	0	10.00	5000	0.00	0	29.28	29438	84.31	84310	0.00	0	880.15	633707
	Total South	0.00	0	50.65	50466	125.00	93000	0.00	0	41.14	36140	0.00	0	107.31	107715	263.55	263550	129.27	129270	2805.76	2242141
	G.Total	17.68	17676	276.29	276106	353.84	321890	25.64	25637	41.14	36140	40.17	20000	778.86	779277	1460.92	1460924	419.68	419680	10687.16	8887887

Form-XII [Part-I (f)]
Abstract of Monitoring Work done by Monitoring & Evaluation Wing of the State Forest Department
Monitoring By DFO M&E, Karnal

Sr. No.	Year of Plantation	Month of Monitoring	Site of Plantation	T Division/ Range	Scheme	Physical Target			Plants of Survival	Monitoring Report Survival %	Sites (no.) Survival Statistics			
						Ha	RKM	No. of Plants			< 20%	20-50%	50-70%	>70%
1	2	3	4	5	6	7	8	9	10	11	12	13	14	15
1	2013-14	Dec-16	C-89	Morni/ Morni		6.00	0.00	605	424	70%	-	-	-	1
2	2013-14	Aug-17	Mehra Gilour Road KM 0 to 6 L/ R	Yamuna Nagar/ Jagadhari	T.P.	-	10.00	2500	700	28%	1	-	-	-
3	2013-14	Dec-16	Sheikhupura Kurlan Road Km 0 to 4 L&R	Karnal/Assandh	CAMPA ANR	7.00	0.00	1400	1092	78%	-	-	-	1
4	2013-14	Nov-17	Chhuchhakwas Karoli Road (MDR 130) Km 24 to 28	jhajjar/Matanhail	CAMPA T.P.	0.00	6.00	1500	985	66%	-	-	1	-
5	2014-15	Sep-17	Dadupur-Nalvi Distrubutri (Dahiya-Majra Head to Suhata)	Ambala/ Saha	T.P.	0.00	5.00	1000	810	81%	-	-	-	1
6	2014-15	Feb-18	Segta Bundh RD 0-28 L/ R	Ambala/ Ambala	(NPV) TP ANR	8.00	0.00	1600	1090	68%	-	-	1	-
7	2014-15	Feb-18	Balana Ladana Road Km. 0-2	Ambala/ Ambala	(NPV) TP	4.00	0.00	800	625	78%	-	-	-	1
8	2014-15	Feb-19	Saha Goli Road Km. 0-3.5 L/ R	Ambala/ Saha	NPV T.P (ANR)	3.00	0.00	600	474	79%	-	-	-	1
9	2014-15	Apr-17	R-69 C-11	Morni/ Pinjore	N.P	20.00	0.00	850	612	72%	-	-	-	1
10	2014-15	Aug-17	Chicken PF C-6	Yamuna Nagar/ Chhachhrauli	ANR (T.P)	15.00	-	3000	2130	71%	-	-	-	1
11	2014-15	Jan-19	Bagpat P.F. C-4	Yamuna Nagar/ Kalesar	ANR	10.00	0.00	2000	1462	73%	-	-	-	1
12	2014-15	Jan-19	Ramgarh Sawai RF	Yamuna Nagar/ Sadhoura	CA Ridge	0.00	15.00	7500	5546	74%	-	-	-	1
13	2014-15	Nov-17	Sandhola Minor R.D. 0 to Tail L+R	Kuk/ Pehowa	/ ANR	5.00	0.00	1000	705	71%	-	-	-	1
14	2014-15	Oct-16	Balu-Badsikri-Khurd Road Via Water Works Km 0-7 L/ R	Kaithal/ Kaithal	NPV (ANR)	17.00	0.00	3400	2618	77%	-	-	-	1
15	2014-15	Feb-17	Rohera Minor RD 0-25 L/ S	Kaithal/ Pundri	(ANR)	4.00	0.00	800	616	77%	-	-	-	1
16	2014-15	Dec-16	Kunjura to Mugal Majra Road Km 0-3 L/R	Karnal/Karnal	CAMPA ANR(T.P)	5.00	0.00	1000	730	73%	-	-	-	1
17	2014-15	Apr-17	RF Bassi C No. 103	Karnal/Assandh	CAMPA Ridge	0.00	14.00	3650	2847	78%	-	-	-	1
18	2014-15	Apr-18	R.F. Sheikhupura	Karnal/Karnal	CAMPA NPV	0.00	16.00	8000	2850	36%	-	1	-	-
19	2014-15	Nov-17	JLN Feeder RD 290 to 318	jhajjar/Matanhail	CAMPA T.P.	0.00	10.00	2500	1750	70%	-	-	-	1
20	2014-15	Nov-17	JLN Feeder RD 102 to 104.5	jhajjar/Matanhail	CAMPA T.P.	0.00	5.68	1420	1014	71%	-	-	-	1
21	2014-15	Mar-17	Samalkha Beholi Road Drain L/R	Panipat/Samalkha	CAMPA NPV ANR TP	5.00	0.00	1000	760	76%	-	-	-	1
22	2014-15	Sep-17	G.T. Road to Khalila Road Via Naryana Road	Panipat/Samalkha	ANR CAMPA T.P.	10.00	-	2000	1220	61%	-	-	1	-
23	2014-15	Nov-18	Panipat to Gohana Road Km. 22-24.5 L/S	Panipat/Panipat	Campa NPV Ridge	0.00	10.00	5000	3150	63%	-	-	1	-
24	2014-15	Feb-19	Rohtak Jhajjar Road Km. 3-8 L/R	Rohtak/Rohtak	CA T.P	0.00	10.00	2500	1655	66%	-	-	1	-
25	2015-16	Feb-18	Jansui Distributory RD 8-20	Ambala/ Ambala	(Enrichment)	0.00	10.00	2000	1460	73%	-	-	-	1
26	2015-16	Feb-18	N H-73 km 129.5 to 137 L&R side	Ambala/ Naraingarh	State TP	0.00	10.00	2500	1460	58%	-	-	1	-

27	2015-16	Jun-19	Panjeton link Road km 0 to 3 L&R side	Ambala/ Naraingarh	Enrichment TP (NPV)	0.00	3.07	684	68	10%	-	-	1	-
28	2015-16	Jun-19	Garouli link Road km. 0 to 2 L&R side	Ambala/ Naraingarh	Enrichment TP (NPV)	0.00	4.00	730	102	14%	-	-	1	-
29	2015-16	Jun-19	Tanka Majra link Road km. 0 to 3 L&R side	Ambala/ Naraingarh	Enrichment TP (NPV)	0.00	2.93	586	81	14%	-	-	1	-
30	2015-16	Apr-17	C-108	Morni/ Pinjore	CA (T.P)	4.15	0.00	1450	1073	74%	-	-	-	1
31	2015-16	Jan-18	Gulabgarh P.F.	Yamuna Nagar/ Kalesar	CA Ridge	0.00	10.00	5000	3859	77%	-	-	-	1
32	2015-16	May-19	Orangabad P.Land/ YNR West	Yamuna Nagar/ Jagadhari	Common Land	5.00	0.00	5500	4015	73%	-	-	-	1
33	2015-16	May-19	Aaverdhan Canal Km. 3-6 R/ S	Yamuna Nagar/ Jagadhari	Enrichment Plantation TP	0.00	5.00	1250	888	71%	-	-	-	1
34	2015-16	May-19	Bhagwargarh R.F.	Yamuna Nagar/ Chhachrouli	ANR	7.00	0.00	1400	953	68%	-	-	1	-
35	2015-16	May-19	Khizri P.F.	Yamuna Nagar/ Kalesar	ANR	8.00	0.00	1600	1172	73%	-	-	-	1
36	2015-16	May-19	WJC RD 22-50	Yamuna Nagar/ Kalesar	Enrichment Plantation in Strip Forest (CA)	0.00	8.00	2000	1384	69%	-	-	1	-
37	2015-16	Nov-16	Muzadwala PF	Yamuna Nagar/ Jagadhari	CA T.P.	0.00	26.74	6685	6150	92%	-	-	-	1
38	2015-16	Jul-19	Pundri Drain RD. 30-46 L&R	Kaithal/ Pundri	CA T.P.	0.00	5.00	1250	838	67%	-	-	1	-
39	2015-16	Jul-19	Bhana Minor	Kaithal/ Pundri	Enrichment T.P.	0.00	9.50	1900	210	11%	1	-	-	-
40	2015-16	Jul-16	Jhanjhari Taraori Road Km. 0-10 L/R	Karnal/Indri	CAMPA (NPV)/ANR/ T.P.	3.00	0.00	600	510	85%	-	-	-	1
41	2015-16	Jul-16	Sultan Jatpura Road Km. 0-2 L/R	Karnal/Indri	CAMPA (NPV)/TP	0.00	4.00	1000	780	78%	-	1	-	-
42	2015-16	Dec-16	R.F. Sheikhpura	Karnal/Karnal	NPV T.P	0.00	15.00	3750	3038	81%	-	-	-	1
43	2015-16	Dec-16	Karnal to Assandh Km 36 to 43	Karnal/Assandh	CAMPA ANR/T.P.	17.00	0.00	3400	2686	79%	-	-	-	1
44	2015-16	Apr-18	Yamuna Bed (Karnal Merrut Road L&R)	Karnal/Karnal	CAMPA ANR T.P.	16.00	0.00	3200	1925	60%	-	-	1	-
45	2015-16	Apr-18	Karnal Assandh Road Km. 36 to 43	Karnal/Assandh	CAMPA ANR T.P.	17.00	0.00	3400	2115	62%	-	-	1	-
46	2015-16	Dec-18	R.F. Khanda Kheri Coup. No. 1 & 7	Karnal/Assandh	C.A. Ridge	18.00	0.00	19800	14652	74%	-	-	-	1
47	2015-16	Dec-18	R.F. Khanda Kheri Coup. No. 7	Karnal/Assandh	C.A. Ridge	9.61	0.00	9610	6727	70%	-	-	-	1
48	2015-16	Dec-18	Kachwa Behlolpur Road	Karnal/Assandh	CA Ridge	4.00	0.00	4000	2965	74%	-	-	-	1
49	2015-16	Dec-18	Nissing Drain RD Bansa Vill. To Karnal Kaithal Road	Karnal/Assandh	CA Ridge	5.00	0.00	5000	3500	70%	-	-	-	1
50	2015-16	Apr-19	R.F. Sheikhpura Jungle	Karnal/Karnal	CAMPA NPV/ T.P.	0.00	15.00	3750	2625	70%	-	-	-	1
51	2015-16	Jan-17	Badli Pelpa Road Km 1 to 4L/R	Jhajjar/Bahadurgarh	CAMPA (T.P.)	4.50	0.00	4500	3555	79%	-	-	-	1
52	2015-16	May-18	Chhara Bypass 0-4	Jhajjar/Bahadurgarh	T.P. (C.A.)	4.50	0.00	4500	3370	75%	-	-	-	1
53	2015-16	Jan-19	Jhajjar Dadri Road Km. 0-8	Jhajjar/Jhajjar	CAMPA/ T.P.	1.00	0.00	1000	660	66%	-	-	1	-
54	2015-16	May-19	Nimli Minor RD 2- 9	Jhajjar/Mattanahail	Campa TP	1.75	0.00	1750	1190	68%	-	-	1	-
55	2015-16	Apr-16	Ishrana to Karad Road Km 0-4 L/R	Panipat/Panipat	CAMPA (NPV)	0.00	3.00	600	468	78%	-	-	-	1
56	2015-16	Apr-16	Ishrana Vill. P.L.	Panipat/Panipat	CAMPA	5.00	0.00	8330	4248	51%	-	-	1	-
57	2015-16	Nov-18	Binjhol Minor	Panipat/Panipat	T.P. Ridge	0.00	10.00	5000	3400	68%	-	-	1	-

58	2016-17	Sep-17	Tangri Left Marginal Bandh RD 30-45 L/ R	Ambala/ Ambala	CA T.P.	-	6.00	1500	1230	82%	-	-	-	1
59	2016-17	Feb-18	Baknor Minor	Ambala/ Ambala	(CA) TP	0.00	4.00	1000	820	82%	-	-	-	1
60	2016-17	Nov-19	G.T. Road Km. 190-195 L/ R	Ambala/ Ambala	CA T.P.	0.00	10.50	2625	1758	67%	-	-	1	-
61	2016-17	Nov-19	G.T. Road Km. 195-200 L/ R	Ambala/ Ambala	CA T.P.	0.00	10.00	2500	1703	68%	-	-	1	-
62	2016-17	Nov-19	Panjokhara to Basouli Road km 0-3 L/ R	Ambala/ Ambala	NPV T.P.	0.00	4.60	1150	752	65%	-	-	1	-
63	2016-17	Nov-19	Teja Mohri Minor Km 0-5 L/ R	Ambala/ Ambala	CA T.P.	0.00	6.00	1500	1096	73%	-	-	-	1
64	2016-17	Nov-19	Chapra Minor RD 27 to 50 L/ R	Ambala/ Ambala	NPV T.P.	0.00	8.00	2000	1342	67%	-	-	1	-
65	2016-17	Nov-19	Naggal to Khaira Road KM 0-4 L/ R	Ambala/ Ambala	NPV T.P.	0.00	4.00	1000	671	67%	-	-	1	-
66	2016-17	Nov-19	Lakhnour Sahib to bhanokheri & mohri road KM 0-2 L/ R & KM 0-2.5 L/ R	Ambala/ Ambala	NPV T.P.	0.00	5.00	1250	934	75%	-	-	-	1
67	2016-17	Nov-19	Mansurpur Minor	Ambala/ Ambala	ANR (NPV)	6.00	0.00	1200	794	66%	-	-	1	-
68	2016-17	Nov-19	Kherki Manakpur Sec-4&5	Ambala/ Naraingarh	TP (NPV)	10.00	0.00	2000	1338	67%	-	-	1	-
69	2016-17	Nov-19	Ambli to Mahua Kheri link Road km. 0 to 12 L/ R side	Ambala/ Naraingarh	TP(CA)	0.00	6.00	1500	1083	72%	-	-	-	1
70	2016-17	Nov-19	Kheragani Sec-4&5 to Gajipur Bundh	Ambala/ Naraingarh	ANR (NPV)	10.00	0.00	2000	1362	68%	-	-	1	-
71	2016-17	Nov-19	Lalpur - Gadhouli D.B. Road	Ambala/ Naraingarh	TP(CA)	0.00	4.00	1000	762	76%	-	-	-	1
72	2016-17	Nov-19	Nahoni-Jolly Road km 4-12 L&R	Ambala/ Saha	CA T.P.	0.00	11.00	2750	1205	44%	-	1	-	-
73	2016-17	Nov-19	Nahoni-Mahuwa Kheri Road km 4-14	Ambala/ Saha	TP (CA)	0.00	9.00	2250	1183	53%	-	-	1	-
74	2016-17	Nov-19	Markanda Bundh RD 0-10	Ambala/ Saha	CA (TP)	0.00	5.00	1250	864	69%	-	-	1	-
75	2016-17	Nov-19	Dadupur Nalvi Canal 33-42	Ambala/ Saha	T.P. (CA)	0.00	5.00	1250	848	68%	-	-	1	-
76	2016-17	Nov-19	Hamidpur Markanda Bundh 0-18 RD L & R	Ambala/ Saha	CA (TP)	0.00	4.00	1000	721	72%	-	-	-	1
77	2016-17	2/18/2021	Chhapra Minor RD 27-50 (L&R)	Ambala/ Ambala	NPV (TP)	0.00	8.00	2000	1306	65%	-	-	1	-
78	2016-17	2/18/2021	Dhanoura-Dhanouri Road Km. 0-6 (L&R)	Ambala/ Ambala	CA (TP)	0.00	10.00	2500	518	21%	-	1	-	-
79	2016-17	2/11/2021	Laha Section-5	Ambala/ Naraingarh	CA (TP)	0.00	10.00	2500	1024	41%	-	1	-	-
80	2016-17	2/9/2021	Naholi-Mahuakheri Road Km. 04-14	Ambala/ Saha	T.P.	0.00	9.00	2250	833	37%	-	1	-	-
81	2016-17	Sep-17	Bakshi Wala PF	Morni/ Pinjore	C.A.	5.40	0.00	2195	1866	85%	-	-	-	1
82	2016-17	Feb-18	C-134	Morni/ Morni	ANR	10.00	0.00	610	494	81%	-	-	-	1
83	2016-17	Nov-19	C.No. 31	Morni/ Raipur Rani	(ANR)	7.00	0.00	1400	1120	80%	-	-	-	1
84	2016-17	Nov-19	C.No. 72	Morni/ Raipur Rani	(ANR)	8.00	0.00	1600	1312	82%	-	-	-	1
85	2016-17	Apr-17	C No. 175	Morni/ Morni		10.00	0.00	550	424	77%	-	-	-	1
86	2016-17	Apr-17	Chapher to Dera Guru Road	Morni/ Pinjore	CA (T.P)	0.00	4.00	1000	810	81%	-	-	-	1
87	2016-17	Apr-17	Chandi Mandir Jallah Road	Morni/ Panchkula	T.P.	0.00	15.00	1250	1063	85%	-	-	-	1
88	2016-17	May-18	R-63	Morni/ Pinjore	ANR (NPV)	30.00	0.00	3000	2360	79%	-	-	-	1
89	2016-17	Dec-18	Chandi Mandir Jallah Road	Morni/ Panchkula	CA	0.00	5.00	1250	996	80%	-	-	-	1
90	2016-17	Dec-18	C-31	Morni/ Raipur Rani	NPV ANR	7.00	0.00	1100	771	70%	-	-	-	1
91	2016-17	Dec-18	Jabrot R-64	Morni/ Pinjore	(ANR) T.P	20.00	0.00	1390	1084	78%	-	-	-	1
92	2016-17	Sep-19	Ambala kalka road KM. 52-61 L/ R	Morni/ Pinjore	NPV TP	0.00	6.00	1500	1082	72%	-	-	-	1
93	2016-17	Sep-19	Madhana to Kadyanai Raod	Morni/ Pinjore	NPV TP	0.00	10.00	2500	1052	42%	-	1	-	-
94	2016-17	Sep-19	Bakshiwala PF	Morni/ Pinjore	CA T.P.	5.40	0.00	5400	3563	66%	-	-	1	-
95	2016-17	Sep-19	R-71 C-5	Morni/ Kalka	ANR NPV	25.00	0.00	810	551	68%	-	-	1	-
96	2016-17	Sep-19	C-8	Morni/ Raipur Rani	NPV ANR	5.00	0.00	802	536	67%	-	-	1	-
97	2016-17	Sep-19	Ambala kalka road KM. 40 to 52	Morni/ Panchkula	NPV TP	0.00	10.00	2500	1708	68%	-	-	1	-
98	2016-17	Sep-19	R-70, C-1	Morni/ Panchkula	CA	3.60	0.00	520	369	71%	-	-	-	1
99	2016-17	Sep-19	C-100	Morni/ Panchkula	CA TP	13.00	0.00	1480	1008	68%	-	-	1	-
100	2016-17	Sep-19	C-204	Morni/ Morni	ANR NPV	20.00	0.00	712	477	67%	-	-	1	-

101	2016-17	Sep-19	C-175	Morni/ Morni	ANR NPV	10.00	0.00	440	304	69%	-	-	1	-
102	2016-17	Sep-19	C-134	Morni/ Morni	NPV ANR	10.00	0.00	485	354	73%	-	-	-	1
103	2016-17	Sep-19	C-221	Morni/ Morni	ANR NPV	10.00	0.00	810	535	66%	-	-	1	-
104	2016-17	Nov-19	R-63	Morni/ Pinjore	NPV (ANR)	30.00	0.00	6000	4441	74%	-	-	-	1
105	2016-17	Nov-19	C-204	Morni/ Morni	ANR	20.00	0.00	613	435	71%	-	-	-	1
106	2016-17	Dec-20	Kahiwala Lik Road	Morni/ Kalka	NPV	0.00	10.00	2500	1804	72%	-	-	-	1
107	2016-17	Dec-20	R-71, C-5	Morni/ Kalka	NPV ANR	25.00	0.00	5000	3482	70%	-	-	1	-
108	2016-17	Dec-20	R-71, C-1	Morni/ Kalka	NPV ANR	25.00	0.00	5000	3306	66%	-	-	1	-
109	2016-17	Dec-20	Ambala Kalka Road 40 to 52 L/R	Morni/ Panchkula	NPV	0.00	10.00	2500	1843	74%	-	-	-	1
110	2016-17	Aug-20	DP- 243	Morni/ Pinjore	NPV	0.00	20.00	5000	3642	73%	-	-	-	1
111	2016-17	12-2020 & 01-2021	Mandhana to Kadyani Road	Morni/ Pinjore	NPV TP	0.00	10.00	2500	1020	41%	-	1	-	-
112	2016-17	12-2020 & 01-2021	Chandimandir Jallah Road 1 to 6	Morni/ PKL	NPV	0.00	5.00	1250	876	70%	-	-	1	-
113	2016-17	Aug-17	Dadupur Nalvi Canal	Yamuna Nagar/ Jagadhari	T.P.	0.00	15.00	3750	3075	82%	-	-	-	1
114	2016-17	Aug-17	Thaska PF	Yamuna Nagar/ Sadhoura	ANR	15.00	0.00	3000	2160	72%	-	-	-	1
115	2016-17	Jan-18	Thaska P.F.	Yamuna Nagar/ Sadhoura	(NPV) ANR	15.00	0.00	3000	2136	71%	-	-	-	1
116	2016-17	Nov-18	Muzadwala PF	Yamuna Nagar/ Jagadhari	C.A. T.P.	0.00	26.74	6685	5410	81%	-	-	-	1
117	2016-17	Nov-18	Khizri P.F.	Yamuna Nagar/ Kalesar	NPV ANR	25.00	0.00	5000	3856	77%	-	-	-	1
118	2016-17	Jan-19	Khanuwala	Yamuna Nagar/ Chhachrouli	/ ANR T.P.	10.00	0.00	2000	1520	76%	-	-	-	1
119	2016-17	Oct-19	Ramgarh Sawai RF	Yamuna Nagar/ Sadhaura	ANR NPV	5.00	0.00	1000	0	0%	1	-	-	-
120	2016-17	Oct-19	Dadupur Nalvi Canal (District Jail to Sudhail bridge)	Yamuna Nagar/ Jagadhri	T.P.	0.00	15.00	3750	2964	79%	-	-	-	1
121	2016-17	Oct-19	Dadupur Nalvi Canal (Near Village Sayalba)	Yamuna Nagar/ Jagadhri	T.P. NPV	0.00	2.00	500	391	78%	-	-	-	1
122	2016-17	Oct-19	Chaitang Drain RD 25 to 54 L/ R	Yamuna Nagar/ Jagadhri	T.P. NPV	0.00	5.78	1445	1143	79%	-	-	-	1
123	2016-17	Oct-19	Jorian -Harnoul- Kheri Lakha Singh Road KM 0 to Tail L/ R	Yamuna Nagar/ Jagadhri	CA T.P.	0.00	2.72	680	504	74%	-	-	-	1
124	2016-17	Oct-19	Dadupur Nalvi Canal (Dadupur beat)	Yamuna Nagar/ Jagadhri	T.P. NPV	0.00	11.00	2750	2147	78%	-	-	-	1
125	2016-17	Oct-19	Bhagwanpur(Potli) to Khurdban, Khurdban To Thaska Link Road KM 0 to tail L/ R	Yamuna Nagar/ Jagadhri	T.P. NPV	0.00	2.00	500	332	66%	-	-	1	-
126	2016-17	Oct-19	W.J.C, RD 87 to 107 L/ R	Yamuna Nagar/ Jagadhri	T.P. NPV	0.00	10.00	2500	1774	71%	-	-	-	1
127	2016-17	Oct-19	Balewala Devdhar Road KM 0 to Tail L/ R	Yamuna Nagar/ Jagadhri	T.P. NPV	0.00	2.00	500	354	71%	-	-	-	1
128	2016-17	Oct-19	Muzadwala Devdhar Road KM 0 to 1 L/ R	Yamuna Nagar/ Jagadhri	CA T.P.	0.00	1.00	250	169	68%	-	-	1	-
129	2016-17	Oct-19	Dadupur Nalvi Canal (Harnoul Beat)	Yamuna Nagar/ Jagadhri	T.P. NPV	0.00	6.00	1500	1064	71%	-	-	-	1

130	2016-17	Oct-19	WJC RD 63 to 80 L/ R	Yamuna Nagar/ Jagadhri	CA T.P.	0.00	5.00	1250	864	69%	-	-	1	-
131	2016-17	Oct-19	Jathlana to Gumthala Road KM 0 to Tail L/ R	Yamuna Nagar/ Jagadhri	T.P. NPV	0.00	2.00	500	341	68%	-	-	1	-
132	2016-17	Oct-19	Taharpur Kalan	Yamuna Nagar/ Chhachhrauli	CA T.P.	0.00	1.32	330	241	73%	-	-	-	1
133	2016-17	Oct-19	Chhachhrauli RF C-2	Yamuna Nagar/ Chhachhrauli	Camap ANR NPV	5.00	0.00	1000	682	68%	-	-	1	-
134	2016-17	Oct-19	Chhachhrauli RF C-1	Yamuna Nagar/ Chhachhrauli	Camap ANR NPV	5.00	0.00	1000	691	69%	-	-	1	-
135	2016-17	Jan-21	Khizrabad RF	Ynr/ Kalesar	ANR	5.00	0.00	1000	664	88%	-	-	1	-
136	2016-17	Nov-16	Markanda Distributry RD 0-12 L/ S	KUK/ Thanesar	ANR	7.50	0.00	1500	1350	90%	-	-	-	1
137	2016-17	Feb-19	R.F. Bir Sujra	Kurukshetra/ Thanesar	CA/ T.P.	0.00	6.00	1500	986	66%	-	-	1	-
138	2016-17	Feb-19	Jhansa Tangor Bandh	Kurukshetra/ Thanesar	/ NPV/ T.P.	0.00	9.00	2250	1670	74%	-	-	-	1
139	2016-17	Feb-19	Gumthala-Bhagal Road Km. 13-18 L/ R	Kurukshetra/ Pehowa	T.P.	0.00	8.00	2000	1253	63%	-	-	1	-
140	2016-17	Aug-19	Narwana Branch RD 257-280 R/ side	Kurukshetra/ Thanesar	NPV	0.00	8.00	1110	743	67%	-	-	1	-
141	2016-17	Aug-19	Narwana Branch RD 232-257 L/ side	Kurukshetra/ Thanesar	NPV	0.00	8.00	1032	681	66%	-	-	1	-
142	2016-17	Aug-19	SYL km. 25-28 L/ S	Kurukshetra/ Thanesar	TP (CA)	0.00	19.00	2782	1808	65%	-	-	1	-
143	2016-17	Aug-19	Nk Railway Line Km. 82-86 L&R	Kurukshetra/ Thanesar	TP (CA)	0.00	6.00	1500	987	66%	-	-	1	-
144	2016-17	Aug-19	G.T. Road Km. 152-171 L/ R	Kurukshetra/ Thanesar	NPV	0.00	17.50	4375	2891	66%	-	-	1	-
145	2016-17	Aug-19	G.T. Road Km. 152-171 L/ R	Kurukshetra/ Thanesar	CA (TP)	0.00	14.50	3625	2429	67%	-	-	1	-
146	2016-17	Aug-19	Jhansa Tangori Bundh RD 0-10 L/R	Kurukshetra/ Thanesar	NPV (ANR)	12.00	0.00	2400	1729	72%	-	-	-	1
147	2016-17	Aug-19	N.K. Railway Line 72-76 L/ R	Kurukshetra/ Thanesar	CA (TP)	0.00	9.00	2250	1038	46%	-	1	-	-
148	2016-17	Aug-19	Saraswati Drain R.D 60-84 L+R	Kurukshetra/ Pehowa	CA (T.P)	0.00	15.00	3750	2558	68%	-	-	1	-
149	2016-17	Aug-19	Saraswati Drain R.D. 84-103 R/ Side	Kurukshetra/ Pehowa	NPV TP	0.00	20.00	5000	3456	69%	-	-	1	-
150	2016-17	Aug-19	Mohanpur Kalsa Road Km. 0-6 L+R	Kurukshetra/ Pehowa	NPV ANR	5.00	0.00	1000	657	66%	-	-	1	-
151	2016-17	Aug-19	Nanakpura Road Km. 0-4 L+R	Kurukshetra/ Pehowa	CA (TP)	0.00	5.00	1250	828	66%	-	-	1	-
152	2016-17	Aug-19	Urlana Minor Road 2-17 L+R	Kurukshetra/ Pehowa	NPV(ANR)	10.00	0.00	2000	1326	66%	-	-	1	-
153	2016-17	Aug-19	Bakhli to Ishaq Road Km. 0-3 L&R	Kurukshetra/ Pehowa	NPV (TP)	0.00	4.00	1000	657	66%	-	-	1	-
154	2016-17	Aug-19	Markhanda Distributry R.D. 78-110 L&R	Kurukshetra/ Pehowa	CA (TP)	0.00	10.00	1000	661	66%	-	-	1	-
155	2016-17	Mar-20	Ladwa Babain Road Km. 1-6 L/ R	Kurukshetra/ Thanesar	NPV T.P.	0.00	4.00	1000	692	69%	-	-	1	-

156	2016-17	Mar-20	Sunariya Road Km. 0-9 L/ R	Kurukshetra/ Thanesar	NPV T.P.	0.00	4.00	1000	662	66%	-	-	1	-
157	2016-17	Mar-20	Chapra Minor RD 0-15 L/ side	Kurukshetra/ Thanesar	NPV T.P.	0.00	9.00	2250	1596	71%	-	-	-	1
158	2016-17	Mar-20	G.T. Road Km. 181-190 L/ R	Kurukshetra/ Thanesar	CA T.P.	0.00	5.00	1250	987	79%	-	-	-	1
159	2016-17	Mar-20	G.T. Road Km. 171-173 L&R	Kurukshetra/ Thanesar	CA T.P.	0.00	4.00	1000	842	84%	-	-	-	1
160	2016-17	Nov-20	Gumthala Minor RD Thana village to Tail L+R	Kurukshetra/ Pehowa	CA/TP	0.00	4.00	1000	766	77%	-	-	-	1
161	2016-17	Nov-20	Kalsa to Zulmat to Bodhani Road KM 0-5 L+R	Kurukshetra/ Pehowa	CA/TP	0.00	4.00	1000	667	67%	-	-	1	-
162	2016-17	Nov-20	Madado to ismailabad road KM 2-4.5 L+R & Shergarh Minor RD 17-22	Kurukshetra/ Pehowa	CA/NPV	0.00	13.00	2250	1471	65%	-	-	1	-
163	2016-17	Nov-20	Kamoda to Thanesar road KM 0-4 L+R	Kurukshetra/ Thanesar	TP/CA	0.00	6.00	1500	1028	69%	-	-	1	-
164	2016-17	Nov-20	Hinori Road KM 4-7 L+R	Kurukshetra/ Thanesar	CA/TP	0.00	5.50	1375	898	65%	-	-	1	-
165	2016-17	2017	Sirsa Branch RD 162-190 L/ R	Kaithal/ Pundri	T.P. (NPV)	12.00	0.00	3000	2670	89%	-	-	-	1
166	2016-17	Feb-17	Balbhera	Kaithal/ Saraswati	(T.P)	0.00	2.00	500	440	88%	-	-	-	1
167	2016-17	Dec-17	Peoda to Sega Road Km. 0-3 L&R	Kaithal/ Kaithal	CA TP	0.00	4.00	1000	860	86%	-	-	-	1
168	2016-17	Dec-17	Gulhla Kharka Road to Kharodi Road	Kaithal/ Saraswati	ANR T.P.	8.00	0.00	1600	1380	86%	-	-	-	1
169	2016-17	Dec-17	Munnarehri Minor RD 0-31 L&R	Kaithal/ Pundri	T.P.	0.00	18.00	3600	3020	84%	-	-	-	1
170	2016-17	Mar-19	Kaithal-Sirta Road KM 0-5 L/ R	Kaithal/ Kaithal	(CA, TP)	0.00	5.00	1250	951	76%	-	-	-	1
171	2016-17	Feb-20	Harsola Minor RD 0-20 L&R	Kaithal/ Kaithal	TP (CA)	0.00	7.00	1750	1174	67%	-	-	1	-
172	2016-17	Feb-20	Rajound Distry. RD 26-60	Kaithal/ Pundri	TP (CA)	0.00	8.00	2000	1378	69%	-	-	1	-
173	2016-17	Dec-16	G.T. Road Km 141 to 146 L/R	Karnal/Indri	CAMPA (T.P)	0.00	6.00	1500	1215	81%	-	-	-	1
174	2016-17	Apr-18	N.B.K. Link RD 30-45 R/S	Karnal/Indri	CAMPA NPV	10.00	0.00	2000	1205	60%	-	-	1	-
175	2016-17	Apr-18	R.F. Bassi	Karnal/ Assandh	ANR (NPV)	16.00	0.00	3200	2410	75%	-	-	-	1
176	2016-17	Dec-18	W.J.C. Lower	Karnal/Indri	T.P. (CA)	0.00	26.00	6500	3765	58%	-	-	1	-
177	2016-17	Apr-19	Uplana to Dera Verna Road KM 0 to 3.5 L&R	Karnal/Assandh	CAMPA, TP (NPV)	0.00	6.00	1500	1140	76%	-	-	-	1
178	2016-17	Apr-19	Augmentation Canal RD. 50-55 R/S	Karnal/Karnal	CAMPA NPV (ANR)	5.00	0.00	1000	800	80%	-	-	-	1
179	2016-17	Sep-19	G.T. Road 141-146 km L/R	Karnal/Indri	CA T.P.	0.00	6.00	1500	946	63%	-	-	1	-
180	2016-17	Sep-19	Badhthal Distry. RD 0 to Khawaja ahmadpur	Karnal/Indri	CA T.P.	0.00	5.00	1250	615	49%	-	1	-	-
181	2016-17	Sep-19	Sidhpur Minor RD Badthal Disty to tail	Karnal/Indri	CA T.P.	0.00	3.00	750	593	79%	-	-	-	1
182	2016-17	Sep-19	Karsa Raison Rd km 0-3 L/R	Karnal/Indri	CA T.P.	0.00	4.00	1000	712	71%	-	-	-	1
183	2016-17	Sep-19	Raison to Hathira Km 0-3 L/R	Karnal/Indri	CA T.P.	0.00	5.00	1250	763	61%	-	-	1	-
184	2016-17	Sep-19	Faral Minor	Karnal/Indri	CA T.P.	0.00	8.00	2000	927	46%	-	1	-	-
185	2016-17	Sep-19	G.T. Road Km. 136-141 L/R Side	Karnal/Indri	CA T.P.	0.00	8.00	2000	1324	66%	-	-	1	-
186	2016-17	Sep-19	G.T. Road Km. 146-153 L/R Side	Karnal/Indri	CA T.P.	0.00	6.00	1500	1176	78%	-	-	-	1
187	2016-17	Feb-21	Uplana to Dera Verna Road	Karnal/ Assandh	NPV TP	0.00	6.00	1500	950	63%	-	-	1	-
188	2016-17	Feb-21	Nardak Distributory	Karnal/ Assandh	CA TP	0.00	14.00	3500	2280	65%	-	-	1	-
189	2016-17	Feb-21	Augmantation Canal	Karnal/ Karnal	ANR NPV TP	5.00	0.00	1000	600	60%	-	-	1	-
190	2016-17	May-18	Dujana to Chhara Road Km. 0-5	Jhajjar/Jhajjar	T.P. (C.A.)	0.00	4.00	1000	786	79%	-	-	-	1
191	2016-17	May-18	Bishan to Kabalpur Road Km. 0-6 L/R	Jhajjar/Jhajjar	T.P. (C.A.)	0.00	6.00	1500	1085	72%	-	-	-	1

192	2016-17	May-18	Badli Pelpa Road Km. 1 to 4	Jhajjar/Jhajjar	T.P. (CA)	0.00	5.00	1250	875	70%	-	-	-	1
193	2016-17	May-18	Jhajjar Badli Road Km. 9-13 L/R	Jhajjar/Bahadurgarh	T.P. (CA)	0.00	7.00	1750	1390	79%	-	-	-	1
194	2016-17	May-18	Chhuchhakwas to Jhajgarh Road 0-7 L/R	Jhajjar/Mattan hail	T.P. (C.A.)	0.00	10.00	2500	1571	63%	-	-	1	-
195	2016-17	May-18	Matan hail to Salhawas Road Km. 2-13	Jhajjar/Mattan hail	T.P. (C.A.)	0.00	15.00	3750	2746	73%	-	-	-	1
196	2016-17	Oct-19	Jhajjar- Subana Road Km 4 to 13	Jhajjar/Mattan hail	CA T.P.	0.00	5.00	1250	855	68%	-	-	1	-
197	2016-17	Oct-19	Mundsha to Naugama Road	Jhajjar/Mattan hail	Campa T.P. NPV	0.00	8.00	2000	1512	76%	-	-	-	1
198	2016-17	Oct-19	Kasni Chandaul Road Km 0-3	Jhajjar/Mattan hail	Campa T.P. NPV	0.00	4.00	1000	723	72%	-	-	-	1
199	2016-17	Oct-19	Samaspur Majra to Naula Road Km 0-5	Jhajjar/Mattan hail	Campa T.P. NPV	0.00	8.00	2000	1380	69%	-	-	1	-
200	2016-17	Oct-19	Matan hail to Salhawas Road	Jhajjar/Mattan hail	Campa CA T.P.	0.00	15.00	3750	2553	68%	-	-	1	-
201	2016-17	Oct-19	Akheri Munda heda Road Km 0 to 4	Jhajjar/Mattan hail	Campa CA T.P.	0.00	5.00	1250	838	67%	-	-	1	-
202	2016-17	Oct-19	Subana to Chappar Road Km 0 to 5	Jhajjar/Mattan hail	Campa NPV ANR	3.00	0.00	600	442	74%	-	-	-	1
203	2016-17	Oct-19	Dawla to Karoda Road Km 0 to 6 L&R	Jhajjar/Mattan hail	ANR (TP) Campa	6.50	0.00	1300	963	74%	-	-	-	1
204	2016-17	Oct-19	Redhuwas to Munda heda Road km 0 to 2.5	Jhajjar/Mattan hail	Campa NPV ANR	4.50	0.00	900	708	79%	-	-	-	1
205	2016-17	Oct-19	Beri-Dighal-Kultana Road Km 5 to 19	Jhajjar/Jhajjar	Campa T.P. NPV	0.00	6.00	1500	1086	72%	-	-	-	1
206	2016-17	Oct-19	Dujana-Seria Road KM 0 to 4	Jhajjar/Jhajjar	Campa T.P. NPV	0.00	6.00	1500	977	65%	-	-	1	-
207	2016-17	Oct-19	Jhajjar Distributory 25 to 40	Jhajjar/Jhajjar	Campa CA T.P.	0.00	10.00	2500	1630	65%	-	-	1	-
208	2016-17	Oct-19	Jhajjar Distributory RD 40 to Tail	Jhajjar/Jhajjar	CA T.P.	0.00	11.00	2750	1738	63%	-	-	1	-
209	2016-17	Oct-19	Drain No. 8 Km 22 to 28	Jhajjar/Jhajjar	CA T.P.	0.00	20.00	5000	3243	65%	-	-	1	-
210	2016-17	Oct-19	SLC Minor Km 58 to 85	Jhajjar/Jhajjar	Campa CA T.P.	0.00	8.00	2000	1263	63%	-	-	1	-
211	2016-17	Oct-19	SLC Minor Km 85 to 99	Jhajjar/Jhajjar	Campa CA T.P.	0.00	8.00	2000	1303	65%	-	-	1	-
212	2016-17	Oct-19	Kulana- Koka-Patoda Road Km 0 to 2	Jhajjar/Jhajjar	Campa CA T.P.	0.00	5.00	1250	987	79%	-	-	-	1
213	2016-17	Oct-19	Nahra Nahri Road Km 4 to 13 L&R	Jhajjar/Bahadurgarh	Campa CA T.P.	0.00	7.00	1750	1242	71%	-	-	-	1
214	2016-17	Oct-19	Badli Pelpa Road Km 1 to 4 L&R	Jhajjar/Bahadurgarh	CA T.P.	0.00	5.00	1250	1030	82%	-	-	-	1
215	2016-17	Oct-19	Badli Gurgoan Road Km 1 to 9 L&R	Jhajjar/Bahadurgarh	Campa CA T.P.	0.00	9.00	2250	1750	78%	-	-	-	1
216	2016-17	Oct-19	GWS DHS Road to Chhara B.garh Road	Jhajjar/Bahadurgarh	CA T.P.	0.00	6.00	1500	965	64%	-	-	1	-
217	2016-17	Oct-19	Bahadurgarh Badli Road Km 4 to KCB Drain L&R	Jhajjar/Bahadurgarh	CA T.P.	0.00	4.00	1000	676	68%	-	-	1	-
218	2016-17	Oct-19	Nilothi Minor RD 0 to tail	Jhajjar/Bahadurgarh	Campa CA T.P.	0.00	8.00	2000	1237	62%	-	-	1	-
219	2016-17	Oct-19	GWS Km 43-45 L/s	Jhajjar/Bahadurgarh	CA T.P.	0.00	4.00	1000	643	64%	-	-	1	-
220	2016-17	Oct-19	Dulhera Distributory RD 100 to 130	Jhajjar/Bahadurgarh	CA T.P.	0.00	8.00	2000	1245	62%	-	-	1	-
221	2016-17	Oct-19	Nayagoan Bypass Km 0 to 3	Jhajjar/Bahadurgarh	Campa CA T.P.	0.00	2.00	500	408	82%	-	-	-	1
222	2016-17	Mar-21	Dujana Chhara Road, KM 0-5	Jhajjar	CA TP	0.00	4.00	1000	650	65%	-	-	1	-
223	2016-17	Mar-21	Jhajjar Distributory, RD 40-Tail	Jhajjar	CA TP	0.00	11.00	2750	1660	60%	-	-	1	-
224	2016-17	Mar-21	Jhajjar Badli Road, KM 9-13, L&R	Bahadurgarh	CA TP	0.00	7.00	1750	1340	77%	-	-	-	1
225	2016-17	Mar-21	Badli Gurgaon Road, KM 1-9, L&R	Bahadurgarh	CA TP	0.00	9.00	2250	1605	71%	-	-	-	1
226	2016-17	Mar-21	Dulhera Distributory, RD 100-130	Bahadurgarh	CA TP	0.00	8.00	2000	810	41%	-	1	-	-
227	2016-17	Mar-21	Chhuchhakwas to Jhajgarh Road, KM 0-7	Matan hail	CA TP	0.00	10.00	2500	1525	61%	-	-	1	-
228	2016-17	Mar-21	Matan hail to Salhawas Road, KM 0-13	Matan hail	CA TP	0.00	15.00	3750	2400	64%	-	-	1	-

229	2016-17	Nov-18	Delhi Branch RD 13.5 to 50	Panipat/Panipat	CAMPA T.P.	0.00	32.14	8035	5385	67%	-	-	1	-
230	2016-17	Feb-20	Beghampur Drain R.D. Assandh To Tail	Panipat/Panipat	TP (NPV) CAMPA	0.00	5.00	1250	892	71%	-	-	-	1
231	2016-17	Feb-20	G.T. Road to Diwana Khalila Road K.M. 0 to 6 L&R	Panipat/Panipat	TP (NPV) Campa	0.00	4.00	1000	652	65%	-	-	1	-
232	2016-17	Feb-20	Bandari Road To Ahar Road 5 -11	Panipat/Panipat	TP (NPV) Campa	0.00	7.00	560	365	65%	-	-	1	-
233	2016-17	Feb-20	Old Bhadsai canal R.D. 37 to 52	Panipat/Panipat	ANR (NPV) CAMPA	40.00	0.00	8000	5904	74%	-	-	-	1
234	2016-17	Feb-20	Delhi Branch, Delhi Perlal RD 13.5 to 50	Panipat/Panipat	TP (CA) CAMPA	0.00	32.14	8035	5012	62%	-	-	1	-
235	2016-17	Feb-20	Dumiyana to Kurana Road k.M. 0 to 6 L&R	Panipat/Panipat	ANR (NPV) CAMPA	10.00	0.00	2000	1250	63%	-	-	1	-
236	2016-17	Feb-20	Madaluda Wai Wassier Adiyana Road KM 1- 4 & 1-3	Panipat/Panipat	ANR (NPV) CAMPA	10.00	0.00	1200	750	63%	-	-	1	-
237	2016-17	Dec-20	Police Chowki to Hait Road KM 0 to 3 L&R Side	Panipat/ Panipat	Campa ANR TP	5.00	0.00	1000	680	68	-	-	1	-
238	2016-17	Aug-19	Rohtak Gohana Road KM 7-14	Rohtak/ Rohtak	NPV TP	0.00	4.00	1000	652	65%	-	-	1	-
239	2016-17	Aug-19	Brahmanwas to Khidwali Road KM 0-5	Rohtak/ Rohtak	CA TP	0.00	4.00	1000	794	79%	-	-	-	1
240	2016-17	Aug-19	Jassia to Dhamar Road L&R	Rohtak/ Rohtak	CA TP	0.00	5.00	1250	1020	82%	-	-	-	1
241	2016-17	Aug-19	Dhamar to Brahmanwas Minor	Rohtak/ Rohtak	CA TP	0.00	4.00	1000	682	68%	-	-	1	-
242	2016-17	Aug-19	Kahni to Dhamar Road L&R	Rohtak/ Rohtak	CA TP	0.00	4.00	1000	732	73%	-	-	-	1
243	2016-17	Aug-19	BSB Canal L&R	Rohtak/ Rohtak	CA TP	0.00	8.00	2000	1468	73%	-	-	-	1
244	2016-17	Aug-19	Kaloi to Poolangi Road L&R	Rohtak/ Rohtak	CA TP	0.00	4.00	1000	670	67%	-	-	1	-
245	2016-17	Aug-19	HSIIDC Rohtak	Rohtak/ Rohtak	NPV TP	0.00	9.00	2250	1644	73%	-	-	-	1
246	2016-17	Aug-19	Pehrawar to Bhambeva Road	Rohtak/ Rohtak	CA TP	0.00	4.00	1000	673	67%	-	-	1	-
247	2016-17	Aug-19	Karontha to Pehrawar Road KM 0-5	Rohtak/ Rohtak	CA TP	0.00	8.00	2000	1206	60%	-	-	1	-
248	2016-17	Aug-19	Meham to Bharan Road	Rohtak/Meham	CA TP	0.00	5.00	1250	979	78%	-	-	-	1
249	2016-17	Aug-19	Jind Road to Gharothi Chiri Road	Rohtak/Meham	CA TP	0.00	8.00	2000	1673	84%	-	-	-	1
250	2016-17	Aug-19	Chiri Minor RD 0 to tail	Rohtak/Meham	CA TP	0.00	6.00	1500	1078	72%	-	-	-	1
251	2016-17	Aug-19	Madina to Girawar Road	Rohtak/Meham	CA TP	0.00	4.00	1000	825	83%	-	-	-	1
252	2016-17	Aug-19	Bainsy Minor RD 0 to tail	Rohtak/Meham	CA TP	0.00	6.00	1500	918	61%	-	-	1	-
253	2016-17	Aug-19	Kirsola Minor RD 54 to tail	Rohtak/Meham	CA TP	0.00	4.00	1000	622	62%	-	-	1	-
254	2016-17	Aug-19	Mali Minor RD Hisar Border to tail	Rohtak/Meham	CA TP	0.00	4.00	1000	612	61%	-	-	1	-
255	2016-17	Aug-19	BSB Canal RD 40-60 R/Side	Rohtak/Meham	CA TP	0.00	8.00	2000	1235	62%	-	-	1	-
256	2016-17	Apr-20	Meham to Bharan Road	Rohtak/ Mehah	CA TP	0.00	5.00	1250	810	65%	-	-	1	-
257	2016-17	Apr-20	Jind Road to Gharothi Chiri Raod	Rohtak/ Mehah	CA TP	0.00	8.00	2000	920	46%	-	1	-	-
258	2016-17	Apr-20	Chiri Minor RD 0 to tail	Rohtak/ Mehah	CA TP	0.00	6.00	1500	945	63%	-	-	1	-
259	2016-17	Apr-20	Meham Drain RD Basana Puli to Bhiwani Road	Rohtak/ Mehah	NPV ANR	10.00	0.00	2000	1280	64%	-	-	1	-
260	2016-17	Apr-20	Drain no-8 RD maroudi pull to Bhalamb Pull	Rohtak/ Mehah	NPV ANR	10.00	0.00	2000	1320	66%	-	-	1	-
261	2016-17	Apr-20	Drain no-8 RD Bhalamb Pli to Masudpur Puli	Rohtak/ Mehah	NPV ANR	10.00	0.00	2000	1260	63%	-	-	1	-
262	2016-17	Apr-20	Madina to Girawar Road	Rohtak/ Mehah	CA TP	0.00	4.00	1000	720	72%	-	-	-	1
263	2016-17	Apr-20	Bainsy Minor RD 0 to tail	Rohtak/ Mehah	CA TP	0.00	6.00	1500	918	61%	-	-	1	-
264	2016-17	Apr-20	Kirsola Minor RD 54 to tail	Rohtak/ Mehah	CA TP	0.00	4.00	1000	622	62%	-	-	1	-

265	2016-17	Apr-20	Mali Minor RD Hisar Border to tail	Rohtak/ Meham	CA TP	0.00	4.00	1000	612	61%	-	-	1	-
266	2016-17	Apr-20	BSB Canal RD 40-60 R/Side	Rohtak/ Meham	CA TP	0.00	8.00	2000	1242	62%	-	-	1	-
267	2016-17	Apr-20	BSB Canal RD 28-40 L/R	Rohtak/ Meham	CA TP	0.00	10.00	2500	875	35%	-	1	-	-
268	2016-17	Apr-20	Kahanaur Distributroy RD 124 to 140	Rohtak/ Meham	CA TP	0.00	8.00	2000	1310	66%	-	-	1	-
269	2016-17	Apr-20	Rohtak Distributory	Rohtak/ Rohtak	NPV ANR	10.00	0.00	2000	100	5%	1	-	-	-
270	2016-17	Apr-20	Jassia to Dhamar Road L&R	Rohtak/ Rohtak	CA TP	0.00	5.00	1250	825	66%	-	-	1	-
271	2016-17	Apr-20	BSB Canal L&R	Rohtak/ Rohtak	CA TP	0.00	8.00	2000	1210	61%	-	-	1	-
272	2016-17	Apr-20	Kiloi to pOolangi Road L&R	Rohtak/ Rohtak	CA TP	0.00	4.00	1000	662	66%	-	-	1	-
273	2016-17	Apr-20	HSIIDC Rohtak	Rohtak/ Rohtak	NPV TP	0.00	9.00	2250	1395	62%	-	-	1	-
274	2016-17	Apr-20	Brahmanwas to Sanghi Road Km.-4L/R	Rohtak/ Rohtak	CA TP	0.00	6.00	1500	1065	71%	-	-	-	1
275	2016-17	Apr-20	Karontha to Pehrawar Road Km 0-3 L&R	Rohtak/ Rohtak	CA TP	0.00	8.00	2000	1240	62%	-	-	1	-
276	2016-17	Apr-20	Bhutiya Minor RD 0 To tail L&R	Rohtak/ Rohtak	CA TP	0.00	30.00	7500	2250	30%	-	1	-	-
277	2016-17	Apr-20	Jassia Drain	Rohtak/ Rohtak	NPV ANR	0.00	7.00	1400	142	10%	1	-	-	-
278	2016-17	Apr-20	HSIIDC Rohtak	Rohtak/ Rohtak	NPV TP	0.00	10.00	2500	1525	61%	-	-	1	-
279	2016-17	Mar-19	Majra Kheri Nayth Jouli Road	Sonipat/Gohana	CAMPA T.P.	0.00	10.00	2500	1900	76%	-	-	-	1
280	2016-17	Nov-19	Garwal Nijampur Road	Sonipat/Gohana	TP (CA) Campa	0.00	6.00	1500	935	62%	-	-	1	-
281	2016-17	Nov-19	Sargthal Dubheta Road	Sonipat/Gohana	TP (CA) Campa	0.00	5.00	1250	814	65%	-	-	1	-
282	2016-17	Nov-19	Butana Gangana Siwana Road	Sonipat/Gohana	TP (CA) Campa	0.00	8.00	2000	1249	62%	-	-	1	-
283	2016-17	Nov-19	Israna Distributory	Sonipat/Gohana	TP (CA) Campa	0.00	5.00	1250	827	66%	-	-	1	-
284	2016-17	Nov-19	Rithal Drain	Sonipat/Gohana	TP (CA) Campa	0.00	8.00	2000	1324	66%	-	-	1	-
285	2016-17	Nov-19	Butana Distributory	Sonipat/Gohana	TP (CA) Campa	0.00	10.00	2500	1587	63%	-	-	1	-
286	2016-17	Nov-19	Sunder Branch	Sonipat/Gohana	TP (CA) Campa	0.00	9.00	2250	1447	64%	-	-	1	-
287	2016-17	Nov-19	Butana Distributory	Sonipat/Gohana	TP (CA) Campa	0.00	10.00	2500	1528	61%	-	-	1	-
288	2016-17	Nov-19	Dahmer Minor	Sonipat/Gohana	Ridge (CA) Campa	0.00	15.00	7500	4653	62%	-	-	1	-
289	2016-17	Nov-19	Bali Minor	Sonipat/Gohana	Ridge (CA) Campa	0.00	7.50	3750	2665	71%	-	-	-	1
290	2016-17	Nov-19	Sisana Farmana Road 0-10	Sonipat/Rai	ANR (NPV) Campa	7.00	0.00	1400	1017	73%	-	-	-	1
291	2016-17	Nov-19	Silana Kheri Dahiya Road	Sonipat/Rai	TP (NPV) Campa	0.00	10.00	2500	1852	74%	-	-	-	1
292	2016-17	Nov-19	Bidhlan Ridhau Road	Sonipat/Rai	TP (NPV) Campa	0.00	4.00	1000	794	79%	-	-	-	1
293	2016-17	Nov-19	Sohti Minor	Sonipat/Rai	Ridge (CA) Campa	0.00	12.00	6000	3723	62%	-	-	1	-
294	2016-17	Nov-19	Delhi Branch 238-246	Sonipat/Rai	ANR (NPV) Campa	6.00	0.00	1200	867	72%	-	-	-	1
295	2016-17	Nov-19	Yamuna Bundh (Baroli to M.S. Road)	Sonipat/Rai	TP (CA) Campa	0.00	6.00	1500	932	62%	-	-	1	-
296	2016-17	Nov-19	Yamuna bandh Jhundpur to Jagdishpur	Sonipat/Rai	TP (CA) Campa	0.00	4.00	1000	663	66%	-	-	1	-
297	2016-17	Nov-19	SS majra-Bidhalan Road KM 0-4 L&R	Sonipat/Sonipat	TP (CA) CAMPAA	0.00	5.00	1250	1014	81%	-	-	-	1

298	2016-17	Nov-19	Ahulana-Naya Bans Road KM 0-3 L&R	Sonipat/Sonipat	Ridge (CA) Campa	0.00	2.60	1300	871	67%	-	-	1	-
299	2016-17	Nov-19	Murthal-Mukinpur Road KM 0-3 L&R	Sonipat/Sonipat	TP (CA) NPV	0.00	7.00	1750	1286	73%	-	-	-	1
300	2016-17	Nov-19	Sardhana Dist. RD 0-16 L&R	Sonipat/Sonipat	TP (CA) CAMPA	0.00	12.00	3000	1955	65%	-	-	1	-
301	2016-17	Nov-19	Narayna Minor RD 0-12 L&R	Sonipat/Sonipat	TP (CA) CAMPA	0.00	8.00	2000	1388	69%	-	-	1	-
302	2016-17	Nov-19	Delhi Branch RD 160 to 185 L&R	Sonipat/Sonipat	TP (CA) CAMPA	0.00	7.00	1750	0	0%	1	-	-	-
303	2016-17	Nov-19	Sardhana Dist. RD 0-9 L&R	Sonipat/Sonipat	Ridge (CA) Campa	0.00	4.60	2300	1467	64%	-	-	1	-
304	2016-17	Nov-19	CLC RD 220-238 L/side	Sonipat/Sonipat	ANR (NPV) Campa	9.00	0.00	1800	1033	57%	-	-	1	-
305	2016-17	Jan-21	Murthal-Mukinpur road	Sonepat	NPV (TP)	0.00	7.00	1750	1070	61%	-	-	1	-
306	2016-17	Jan-21	Sardhana Distributary	Sonepat	CA (TP)	0.00	17.00	4250	1440	48%	-	1	-	-
307	2016-17	Jan-21	Bajana Shamri road	Gohana	CA (TP)	0.00	6.00	1500	1070	71%	-	-	-	1
308	2016-17	Jan-21	Butana Distributary	Gohana	CA (TP)	0.00	10.00	2500	1560	62%	-	-	1	-
309	2016-17	Jan-21	Rithal Drain	Gohana	CA (Ridge)	0.00	23.50	11750	8930	76%	-	-	-	1
310	2016-17	Jan-21	Silana Kheri Dahiya road	Rai	NPV (ANR)	10.00	0.00	2000	1320	66%	-	-	1	-
311	2016-17	Jan-21	Sisana Farmana road	Rai	NPV (ANR)	7.00	0.00	1400	860	61%	-	-	1	-
312	2016-17	Jan-21	Sisana Sehri road	Rai	NPV (ANR)	4.00	0.00	800	480	60%	-	-	1	-
313	2017-18	Feb-19	Laha Sec. 4 & 5	Ambala/ Naraingarh	CA T.P	0.00	15.00	3750	2628	70%	-	-	-	1
314	2017-18	7/24/2020	Lucky Farm to Manglai Bandh	Ambala/ Ambala	TP (C.A)	0.00	9.00	2250	568	25%	-	1	-	-
315	2017-18	18-02-2021 02-03-2021	Jansui Distributary RD 20-30	Ambala/ Ambala	N.H.	0.00	8.00	2640	1826	69%	-	-	1	-
316	2017-18	2/18/2021	Lucky Farm to Mangali Bundh	Ambala/ Ambala	CA (TP)	0.00	9.00	2250	512	23%	-	1	-	-
317	2017-18	17-07-2020 10-08-2020	Hamidpur R.F.	Ambala/ Naraingarh	TP (CA)	0.00	10.00	2500	1649	66%	-	-	1	-
318	2017-18	2/12/2021	NH-73 Side & Shahzadpur By Pass Km. 143.5 to 148 (L & R)	Ambala/ Naraingarh	Beautification	0.00	9.00	6750	4592	68%	-	-	1	-
319	2017-18	Dec-18	D.P.-243	Morni/ Pinjore	(C.A) T.P	0.00	20.00	1840	1546	84%	-	-	-	1
320	2017-18	Dec-18	PKL Morni Road Km. 30 to 34 L/ R	Morni/ Morni		0.00	6.00	4500	4095	91%	-	-	-	1
321	2017-18	Aug-20	Panchkula Morni Road KM 30 to 34	Morni/ Morni	NPV	0.00	6.00	1500	1013	68%	-	-	1	-
322	2017-18	Nov-18	NH 344 Km. 82-90 L/ R	Yamuna Nagar/ Jagadhri	NH T.P.	0.00	9.00	2970	2620	88%	-	-	-	1
323	2017-18	Nov-18	Khizrabad R.F.	Yamuna Nagar/ Kalesar	CA T.P.	0.00	6.00	1500	1408	94%	-	-	-	1
324	2017-18	Aug-20	Sugh PF	Ynr/ Jagadhri	CA TP	0.00	6.00	1500	1154	77%	-	-	-	1
325	2017-18	Aug-20	NH 73 Km 73-82	Ynr/ Jagadhri	NH TP	0.00	9.00	2970	2494	84%	-	-	-	1
326	2017-18	Aug-20	Khizrabad RF	Ynr/ Kalesar	CA TP	0.00	6.00	1500	1232	82%	-	-	-	1
327	2017-18	Jan-21	Pammuwala	Ynr/ Sadhaura	Pit	8.00	0.00	2350	1628	69%	-	-	1	-
328	2017-18	Nov-20	Narwana branch RD 232-257L&R	Kurukshetra/ Thanesar	NPV/TP	0.00	8.00	2000	1422	71%	-	-	-	1

329	2017-18	Nov-20	Ramnagar Bundh RD 22-47 L+R	Kurukshetra/ Thanesar	CA/TP	0.00	12.00	3000	2023	67%	-	-	1	-
330	2017-18	7/13/2020	Jadola to Bandrana Road Km 0-4 L/R	Kaithal/ Kaithal	CA (TP)	0.00	5.00	1250	924	74%	-	-	-	1
331	2017-18	7/13/2020	Mastgarh Thehbutana Dera Gyan Singh Kharkada Bhuna Road Km 0-10 L/R	Kaithal/ Saraswati	CA (TP)	0.00	13.00	3250	2243	69%	-	-	1	-
332	2017-18	May-18	G.T. Road 132 to 136 L/R	Karnal/Indri	CAMPA NPV T.P.	0.00	5.00	1250	935	75%	-	-	-	1
333	2017-18	Apr-19	Assandh Sirsal Road Km. 0-4 L/R	Karnal/Assandh	CAMPA, TP (NPV)	0.00	6.00	1500	1080	72%	-	-	-	1
334	2017-18	Jul-20	Uplana-Uplani Road Km 0-5 L&R	Karnal Assandh	TP NPV	0.00	5.00	1250	815	65%	-	-	1	-
335	2017-18	Jul-20	G.T. Road Km 132-136 L&R	Karnal/ Indri	TP NPV	0.00	5.00	1250	990	79%	-	-	-	1
336	2017-18	Feb-21	G. T. Road	Karnal/ Indri	NPV TP	0.00	5.00	1250	890	71%	-	-	-	1
337	2017-18	Jul-20	Khorakheri to Shekhpura road	Karnal/ Karnal	TP NPV	0.00	4.00	1000	710	71%	-	-	-	1
338	2017-18	Jan-19	Rewari Khera Road to Kheri Asshra Road	Jhajjar/Bahadurgarh	CAMPA/ T.P.	0.00	4.00	1000	690	69%	-	-	1	-
339	2017-18	Aug-20	Jhajjar Farukhnagar Road, KM 0-11	Jhajjar	CA TP	0.00	8.00	2000	1420	71%	-	-	-	1
340	2017-18	Aug-20	Devarkhana to Lohat Road, KM 0-4	Bahadurgarh	TP NPV	0.00	4.00	1000	614	61%	-	-	1	-
341	2017-18	Aug-20	Kachroli Minor, RD 0-20	Matanhail	CA TP	0.00	8.00	2000	1365	68%	-	-	1	-
342	2017-18	Mar-21	JLN Feeder, RD 102-104.5	Matanhail	CA TP	0.00	13.00	3250	2810	86%	-	-	-	1
343	2017-18	Aug-20	New Urlana Minor RD 0 to tail (L&R)	Panipat/ Panipat	TP NPV	0.00	9.00	2250	1582	70%	-	-	1	-
344	2017-18	Dec-20	New Urlana Minor	Panipat/ Panipat	Campa NPV TP	0.00	9.00	2250	1400	62%	-	-	1	-
345	2017-18	Aug-20	Duk Railway Line KM 74 to 80	Panipat/ Samalkha	TP NPV	0.00	13.00	3250	1250	38%	-	1	-	-
346	2017-18	Dec-20	Railway Line KM 74 to 80 L/Side	Panipat/ Samalkha	TP NPV	0.00	13.00	3250	1105	34%	-	1	-	-
347	2017-18	Feb-19	Kherawat to Dighal Chulana Road L/R	Rohtak/Rohtak	CA T.P	0.00	8.00	2000	1480	74%	-	-	-	1
348	2017-18	Aug-20	Rohtak to Bhiwani Railway line	Rohtak/ Meham	CA TP	0.00	8.00	2000	1520	76%	-	-	-	1
349	2017-18	Aug-20	Bhaloth Minor RD 0-tail	Rohtak/ Rohtak	CA TP	0.00	7.00	1750	1172	67%	-	-	1	-
350	2017-18	Aug-20	JLN Feeder RD 156 to 179	Rohtak/ Rohtak	CA TP	0.00	4.00	1000	620	62%	-	-	1	-
351	2017-18	Mar-19	Ghasoli-Pipli Khera Via Umedgarh Road Km. 0-5 L/R	Sonipat/Sonipat	CA T.P.	0.00	5.00	1250	950	76%	-	-	-	1
352	2017-18	Jan-21	Ghasoli-Pipali khera via Umedgarh road	Sonepat	CA (TP)	0.00	5.00	1250	652	52%	-	-	1	-
353	2017-18	Jan-21	BSB	Sonepat	CA (TP)	0.00	5.00	1250	752	60%	-	-	1	-
354	2017-18	Jan-21	Guhna Minor	Sonepat	CA (TP)	0.00	7.00	1750	1140	65%	-	-	1	-
355	2017-18	Jan-21	Moi to Kahni road	Gohana	CA (TP)	0.00	6.00	1500	1025	68%	-	-	1	-
356	2017-18	Jan-21	Ramgarh Minor	Gohana	CA (TP)	0.00	12.00	3000	1920	64%	-	-	1	-
357	2017-18	Jan-21	Jattola Minor	Rai	CA (TP)	0.00	20.00	5000	3310	66%	-	-	1	-
358	2017-18	Jan-21	Khewra Deepalpur road	Rai	NPV (TP)	0.00	4.00	1000	550	55%	-	-	1	-
359	2018-19	Sep-18	NH-344 Km. 117-128 L/ R	Ambala/ Saha	NPV	0.00	30.00	7500	6080	81%	-	-	-	1
360	2018-19	Sep-18	Ambala Hisar Road Jansui bypass L/ R	Ambala/ Ambala	T.P.	0.00	4.00	1000	920	92%	-	-	-	1
361	2018-19	Sep-18	Main Railway line Km. 245-246	Ambala/ Saha	CA (Pits)	5.00	0.00	5500	4450	81%	-	-	-	1
362	2018-19	Feb-19	Shahzadpur Sadhoura DB Road Km. 5-12 L/ R	Ambala/ Naraingarh	NPV T.P	0.00	5.00	1250	1075	86%	-	-	-	1
363	2018-19	Feb-19	S.S. Road Km. 42-50 L/ R	Ambala/ Saha	CA	2.50	0.00	2750	2150	78%	-	-	-	1

364	2018-19	19-02-2021 02-03-2021	Ambala Hisar Road Km. 07-16 (L & R)	Ambala/ Ambala	NPV (NH)	0.00	7.00	3500	2383	68%	-	-	1	-
365	2018-19	11-02-2021 12-02-2021	Hamidpur PF	Ambala/ Naraingarh	TP	0.00	15.00	16500	1908	12%	1	-	-	-
366	2018-19	2/11/2021	Laha Section- 4 & 5	Ambala/ Naraingarh	C.A.	5.69	0.00	6259	4317	69%	-	-	1	-
367	2018-19	2/11/2021	Shahpur R.F.	Ambala/ Naraingarh	C.A.	3.40	0.00	3740	2548	68%	-	-	1	-
368	2018-19	Dec-18	Ambala Kalka Railway Line RD 256 to 260	Morni/ Kalka	NPV	0.00	5.00	1250	1010	81%	-	-	-	1
369	2018-19	Dec-18	Khera to Prempura Road	Morni/ Kalka	NPV	0.00	20.00	5000	4402	88%	-	-	-	1
370	2018-19	Dec-18	Bir Ghaggar P.F.	Morni/ Panchkula	CA	0.00	20.00	5000	4402	88%	-	-	-	1
371	2018-19	Apr-19	C-186	Morni/ Morni	CA	2.03	0.00	2025	1662	82%	-	-	-	1
372	2018-19	Apr-19	NH-73 Km. 145 to 155.9 L/ R	Morni/ Raipur Rani		0.00	40.00	5000	4231	85%	-	-	-	1
373	2018-19	Apr-19	R-70, C-3	Morni/ Panchkula	CA Small	2.93	0.00	2934	2148	73%	-	-	-	1
374	2018-19	Apr-19	R-71, C-8	Morni/ Kalka	C.A.	3.80	0.00	1930	1392	72%	-	-	-	1
375	2018-19	Dec-20	Khera Prempura Road	Morni/ Kalka	NPV	0.00	5.00	1250	937	75%	-	-	-	1
376	2018-19	Dec-20	C-186, C-187, C-188,C-189	Morni/ Morni	CA	7.94	0.00	2000	1383	69%	-	-	1	-
377	2018-19	Nov-18	Gohorabani PF	Yamuna Nagar/ Chhachhrauli	CA T.P.	0.00	14.00	3500	3220	92%	-	-	-	1
378	2018-19	Jan-19	Balachour PF C-1	Yamuna Nagar/ Chhachhrauli	CA T.P.	0.00	35.00	8750	6648	76%	-	-	-	1
379	2018-19	Jan-19	Nizampur RF	Yamuna Nagar/ Sadhoura	CA (T.P)	0.00	5.00	1250	1007	81%	-	-	-	1
380	2018-19	Jan-19	Gari-Viran P.F.	Yamuna Nagar/ Sadhoura	CA T.P.	0.00	15.00	3750	3524	94%	-	-	-	1
381	2018-19	Jan-19	Manakpur RF	Yamuna Nagar/ Jagadhri	C.A. T.P.	0.00	10.00	2500	2150	86%	-	-	-	1
382	2018-19	Aug-20	Bir Tarharpur	Ynr/ Chhachhrauli	CA TP	0.00	10.00	2500	2148	86%	-	-	-	1
383	2018-19	Jan-21	Ganauli RF C-II	Ynr/ Chhachhrauli	CA TP	0.00	20.00	1650	1241	75%	-	-	-	1
384	2018-19	Aug-20	WJC RD 107-114	Ynr/ Jagadhri	CA TP	0.00	8.00	2000	1663	83%	-	-	-	1
385	2018-19	Jan-21	Chetaing Drain Kheri Lakha singh to Bubka Head	Ynr/ Jagadhri	CA TP	0.00	20.00	5000	3610	72%	-	-	-	1
386	2018-19	Jan-21	NH 344 Km 96-104 L&R	Ynr/ Jagadhri	NH TP	0.00	25.00	6250	4758	76%	-	-	-	1
387	2018-19	Jan-21	WHC RD 107-138 L&R	Ynr/ Jagadhri	CA TP	0.00	17.00	4250	3018	71%	-	-	-	1
388	2018-19	Aug-20	Ramgarh Sawai RF	Ynr/ Sadhaura	CA TP	0.00	10.00	2500	1904	76%	-	-	-	1
389	2018-19	Jan-21	Salehpur PF	Ynr/ Sadhaura	Pit	14.00	0.00	15400	10473	68%	-	-	1	-
390	2018-19	Jul-20	DUK Railway line Km 151-163 L+R	Kuruksherta/ Thanesar	CA (TP) Total 177.79 RKM	0.00	38.00	9500	7410	78%	-	-	-	1
391	2018-19	Jul-20	Thanesar Jhansa Road 0-20 L+R	Kuruksherta/ Thanesar	CA (TP) Total 177.79 RKM	0.00	0.84	210	168	80%	-	-	-	1
392	2018-19	Jul-20	DUK Railway line Km 179-180 L+R	Kuruksherta/ Thanesar	CA (TP) Total 177.79 RKM	0.00	8.00	2000	1580	79%	-	-	-	1
393	2018-19	Jul-20	DUK Railway Line KM 182-188 L+R	Kuruksherta/ Thanesar	CA (TP) Total 177.79 RKM	0.00	44.21	11052.5	9063	82%	-	-	-	1
394	2018-19	Jul-20	Jhansa Bundh RD 30-45 L+R	Kuruksherta/ Thanesar	CA (TP) Total 177.79 RKM	0.00	4.00	1000	810	81%	-	-	-	1

395	2018-19	Jul-20	Markanda Bundh RD 0-12	Kurukshetra/ Thanesar	CA (TP) Total 177.79 RKM	0.00	10.00	2500	2025	81%	-	-	-	1
396	2018-19	Jul-20	Kalyana Railway station Km185-186 L+R	Kurukshetra/ Thanesar	CA (TP) Total 177.79 RKM	0.00	5.00	1250	1075	86%	-	-	-	1
397	2018-19	Jul-20	Mohri Railway Station KM 187-188 L+R	Kurukshetra/ Thanesar	CA (TP) Total 177.79 RKM	0.00	15.00	3750	3037	81%	-	-	-	1
398	2018-19	Jul-20	Pehwa patiyala Road KM 3-12 L+R	Kurukshetra/ Pehowa	CA-TP	0.00	12.00	3000	2520	84%	-	-	-	1
399	2018-19	Jul-20	Kanthla Supply Chanal RD 0-25 L+R	Kurukshetra/ Pehowa	CA-TP	0.00	52.00	13000	10270	79%	-	-	-	1
400	2018-19	Jul-20	Karaha sahib To Adhoya Road KM0-60 L+R	Kurukshetra/ Pehowa	NPV-TP	0.00	12.00	3000	2520	84%	-	-	-	1
401	2018-19	Jul-20	Ishaq to seonsar Road KM 0-3 L+R	Kurukshetra/ Pehowa	NPV-TP	0.00	2.00	500	390	78%	-	-	-	1
402	2018-19	Jul-20	Bodha Vyamshala	Kurukshetra/ Pehowa	NPV-TP	0.00	1.00	250	220	88%	-	-	-	1
403	2018-19	Jul-20	Markanda Bundh RD 20-44 L+R	Kurukshetra/ Pehowa	NPV-TP	0.00	16.00	4000	3160	79%	-	-	-	1
404	2018-19	Jul-20	RF Barason RECT No. 12,21	Kurukshetra/ Pehowa	Native species	10.00	0.00	5000	4200	84%	-	-	-	1
405	2018-19	Jul-20	RF Barason RECT No. 21	Kurukshetra/ Pehowa	Native species	5.00		2500	1975	79%	-	-	-	1
406	2018-19	Jul-20	RF Bakhali RECT No 29,30	Kurukshetra/ Pehowa	Native species	15.00	0.00	7500	6150	82%	-	-	-	1
407	2018-19	Jul-20	RF Ramgarh RECT No. 39,40	Kurukshetra/ Pehowa	Native species	15.00	0.00	7500	5850	78%	-	-	-	1
408	2018-19	Jul-20	RF RAMgarh RECT No. 26	Kurukshetra/ Pehowa	Native species	5.00	0.00	2500	2125	85%	-	-	-	1
409	2018-19	Jul-20	RF Ramgarh RECT No, 25	Kurukshetra/ Pehowa	Native species	10.00	0.00	5000	4150	83%	-	-	-	1
410	2018-19	Jul-20	RF Ramgarh RECT No,24	Kurukshetra/ Pehowa	Native species	10.00	0.00	5000	3950	79%	-	-	-	1
411	2018-19	Jul-20	RF Seonsar RECT No. 64	Kurukshetra/ Pehowa	Native species	10.00		5000	4115	82%	-	-	-	1
412	2018-19	Jul-20	RF Seonsar RECT No. 65,74	Kurukshetra/ Pehowa	Native species	10.00	0.00	5000	3905	78%	-	-	-	1
413	2018-19	Jul-20	RF Seonsar RECT No. 85	Kurukshetra/ Pehowa	Native species	5.00	0.00	2500	1950	78%	-	-	-	1
414	2018-19	Jul-20	A/H Road KM 35-40 L+R	Kurukshetra/ Pehowa	Plantation of national Highway Shurb 500 Plants per RKM	0.00	8.00	4000	3640	91%	-	-	-	1
415	2018-19	Jul-20	A/H Road KM 48-55 L+R bye pass	Kurukshetra/ Pehowa	Plantation of national Highway Shurb 500 Plants per RKM	0.00	15.00	7500	6975	93%	-	-	-	1
416	2018-19	Jul-20	A/H Road KM 55-60 L+R	Kurukshetra/ Pehowa	Plantation of national Highway Shurb 500 Plants per RKM	0.00	9.00	4500	4243	94%	-	-	-	1
417	2018-19	Jul-20	A/H Road KM 35-45 L+R	Kurukshetra/ Pehowa	Plantation of national Highway Shurb 250 Plants per RKM	0.00	38.00	9500	8740	92%	-	-	-	1

418	2018-19	Jul-20	A/H Road KM 48-55 L+R bye pass	Kurukshetra/ Pehowa	Plantation of national Highway Shurb 250 Plants per RKM	0.00	30.00	7500	6750	90%	-	-	-	1
419	2018-19	Jul-20	A/H Road KM 55-65 L+R	Kurukshetra/ Pehowa	Plantation of national Highway Shurb 250 Plants per RKM	0.00	32.00	8000	7312	91%	-	-	-	1
420	2018-19	Nov-20	RF Barason Rect no 12,21	Kurukshetra/ Pehowa	Native Species	0.00	15.00	7500	6273	84%	-	-	-	1
421	2018-19	Jul-20	Dhirpur Railway station	Kurukshetra/ Thanesar	CA (TP) Total 177.79 RKM	0.00	0.95	238	199	84%	-	-	-	1
422	2018-19	Jul-20	RF Bir sujra	Kurukshetra/ Thanesar	CA (TP) Total 177.79 RKM	0.00	10.00	2500	2050	82%	-	-	-	1
423	2018-19	Jul-20	Left Bundh RD 0-15 L+R	Kurukshetra/ Thanesar	NPV(TP) Total 120 RKM	0.00	8.00	2000	1680	84%	-	-	-	1
424	2018-19	Jul-20	Markanda Distirbutry RD 0-15 L+R	Kurukshetra/ Thanesar	NPV(TP) Total 120 RKM	0.00	6.00	1500	1215	81%	-	-	-	1
425	2018-19	Jul-20	Bhusthla School	Kurukshetra/ Thanesar	NPV(TP) Total 120 RKM	0.00	4.00	1000	780	78%	-	-	-	1
426	2018-19	Jul-20	Jhansa to Shahabad Bundh	Kurukshetra/ Thanesar	NPV(TP) Total 120 RKM	0.00	4.00	1000	840	84%	-	-	-	1
427	2018-19	Jul-20	Thanessar distibutry RD 0-12 L+R	Kurukshetra/ Thanesar	NPV(TP) Total 120 RKM	0.00	2.00	500	390	78%	-	-	-	1
428	2018-19	Jul-20	Dholra T/ chanal from T/well No. 4 to WJC and WJC RD 143-150 Right side ki right side	Kurukshetra/ Thanesar	NPV(TP) Total 120 RKM	0.00	20.00	5000	4200	84%	-	-	-	1
429	2018-19	Jul-20	GT Road 181-190 L+R divider and service road	Kurukshetra/ Thanesar	NPV(TP) Total 120 RKM	0.00	6.00	1500	1290	86%	-	-	-	1
430	2018-19	Jul-20	DUK Railway line KM 180-184 Left side	Kurukshetra/ Thanesar	NPV(TP) Total 120 RKM	0.00	8.00	2000	1560	78%	-	-	-	1
431	2018-19	Jul-20	Damli Bundh and Damli Road RD 21-22	Kurukshetra/ Thanesar	NPV(TP) Total 120 RKM	0.00	8.00	2000	1700	85%	-	-	-	1
432	2018-19	Jul-20	GT Road 171-181 L+R	Kurukshetra/ Thanesar	NPV(TP) Total 120 RKM	0.00	4.00	1000	800	80%	-	-	-	1
433	2018-19	Jul-20	DUK railway line KM 164-167 L+R	Kurukshetra/ Thanesar	NPV(TP) Total 120 RKM	0.00	4.00	1000	790	79%	-	-	-	1
434	2018-19	Jul-20	Shahbadh Thol road KM 1-8 L+R	Kurukshetra/ Thanesar	NPV(TP) Total 120 RKM	0.00	8.00	2000	1686	84%	-	-	-	1
435	2018-19	Jul-20	Jhansha Rohti Road KM 0-3 and rohti Bundh 0 to end L+R	Kurukshetra/ Thanesar	NPV(TP) Total 120 RKM	0.00	9.00	2250	1755	78%	-	-	-	1
436	2018-19	Jul-20	Isharghar Jalkheri Road KM 0-8	Kurukshetra/ Thanesar	NPV(TP) Total 120 RKM	0.00	4.00	1000	850	85%	-	-	-	1
437	2018-19	Jul-20	Thanesar Distirbutry RD from Dhobi ghat to Barahamsrovar	Kurukshetra/ Thanesar	NPV(TP) Total 120 RKM	0.00	4.00	1000	810	81%	-	-	-	1
438	2018-19	Jul-20	Militray Farm Dhantori	Kurukshetra/ Thanesar	NPV(TP) Total 120 RKM	0.00	20.00	5000	4010	80%	-	-	-	1
439	2018-19	Jul-20	RF Sonti	Kurukshetra/ Thanesar	Native Species	5.00	0.00	2500	2082	83%	-	-	-	1

440	2018-19	Jul-20	A/H Road KM24-29 L+R	Kurukshetra/ Thanesar	Plantation of national Highway Shurb 500 Plants per RKM	0.00	8.00	4000	3800	95%	-	-	-	1
441	2018-19	Mar-19	Fatehpur Escape C-5	Kaithal/ Pundri	(Tall)	0.00	20.00	5000	4351	87%	-	-	-	1
442	2018-19	3/16/2021	RF Siwan Compartment No. 8,11, Part 1 &2	Kaithal/ Kaithal	CA Small	14.50	0.00	15950	11168	70%	-	-	-	1
443	2018-19	3/15/2021	N.K. Railway Line KM 50-52 L&R	Kaithal/ Kaithal	CA Small	7.50	0.00	8250	5529	67%	-	-	1	-
444	2018-19	3/9/2021	Fatehpur Escape C-5	Kaithal/ Pundri	NPV TP	0.00	20.00	5000	3584	72%	-	-	-	1
445	2018-19	3/18/2021	R.F. Machhrehri/Bichhian Rect. 9.15	Kaithal/ Saraswati	CA Small	10.00	0.00	3695	2626	71%	-	-	-	1
446	2018-19	Dec-18	Panipat to Kaithal Road 37 to 41 L/R	Karnal/Assandh	C.A. T.P.	0.00	10.00	2500	2305	92%	-	-	1	-
447	2018-19	Apr-19	S.Y.L., 42-47	Karnal/Indri	CA TP	0.00	31.00	7750	6277	81%	1	-	-	-
448	2018-19	Apr-19	R.F. Bassi C.No.	Karnal/Assandh	C.A.	0.00	14.00	3500	2940	84%	-	-	-	1
449	2018-19	Apr-19	Jamuna Bandh Rana Majra to Lalpura 0-15 L/R	Karnal/Karnal	CAMPA T.P.	0.00	40.00	10000	8100	81%	-	-	-	1
450	2018-19	Jul-20	Nardak Distri. Kaitpur Khera to Assandh Salwan Rd. Pul.	Karnal/ Assandh	CA TP	0.00	14.00	3500	2275	65%	-	-	1	-
451	2018-19	Feb-21	Panipat Kaithal Road	Karnal/ Assandh	CA TP	0.00	10.00	2500	1655	66%	-	-	1	-
452	2018-19	Jul-20	WJC RD 40-50 l/R	Karnal/ Indri	CA TP	0.00	10.00	2500	130	5%	1	-	-	-
453	2018-19	Feb-21	Indri Escape	Karnal/ Indri	CA TP	10.00	0.00	2500	1620	65%	-	-	1	-
454	2018-19	Feb-21	Yamuna Bundh	Karnal/ Karnal	CA TP	0.00	20.00	5000	2305	46%	-	1	-	-
455	2018-19	Feb-21	R.F. Baragoan	Karnal/ Karnal	CA TP	2.00	0.00	2000	1490	75%	-	-	-	1
456	2018-19	Feb-21	R.F. Shiekhpora	Karnal/ Karnal	CA Native TP	7.00	0.00	3500	2310	66%	-	-	1	-
457	2018-19	Jul-20	WJC Canal Gagsina Pull to Munal Head	Karnal/ karnal	CA TP	0.00	7.00	1750	1229	70%	-	-	1	-
458	2018-19	Aug-20	Kot Surha Road, KM 0-5	Jhajjar	CA TP	0.00	6.00	1500	752	50%	-	1	-	-
459	2018-19	Aug-20	KCB Drain, RD Kherka Gurjar Pull to Rohad Badli Road Pull L&R	Bahadurgarh	CA TP	0.00	7.00	1750	840	48%	-	1	-	-
460	2018-19	Aug-20	Ladayan to Mundaheera Road, KM 0-4	Matanhail	CA TP	0.00	5.00	1250	442	35%	-	1	-	-
461	2018-19	Mar-21	Tandaheri to DHS Road, KM 0-6	Bahadurgarh	CA TP	0.00	5.00	1250	475	38%	-	1	-	-
462	2018-19	Mar-21	Chhuchhakwas Minor, RD 0-20	Matanhail	CA TP	0.00	20.00	5000	2760	55%	-	-	1	-
463	2018-19	Nov-18	Khalila to Bursham Road Km. 0 to 4 L/R	Panipat/Samalkha	CAMPA NPV T.P.	0.00	3.00	750	690	92%	-	-	-	1
464	2018-19	Aug-20	Old Rohtak Canal Shera to Madlauda Area	Panipat/ Panipat	CA TP	0.00	29.01	7252	5345	74	-	-	-	1
465	2018-19	Aug-20	Madlauda Minor	Panipat/ Panipat	CA TP	0.00	6.00	1500	1035	69	-	-	1	-
466	2018-19	Dec-20	Old Rohtak Canal	Panipat/ Panipat	Campa CA	0.00	29.01	7250	5370	74	-	-	-	1
467	2018-19	Dec-20	Delhi Parlel RD 13 to 32 L/Side	Panipat/ Panipat	Campa CA TP	0.00	29.96	6740	3641	54	-	-	1	-
468	2018-19	Aug-20	Drain No.2 RD 187 to 204 L&R	Panipat/ Samalkha	CA TP	0.00	20.00	5000	2200	44	-	1	-	-
469	2018-19	Dec-20	Drain No.2 RD 187 to 204 L&R	Panipat/ Samalkha	CAMPA CA	0.00	20.00	5000	2250	45	-	1	-	-
470	2018-19	Dec-20	Samalkha to Hathwala Road Km. 0-12	Panipat/ Samalkha	Campa NPV TP	0.00	13.00	3250	1985	61	-	-	1	-
471	2018-19	Aug-20	Meham Beri RD Km 7-17	Rohtak/ Meham	CA TP	0.00	6.00	1500	1065	71%	-	-	-	1
472	2018-19	Aug-20	Pilana Minor	Rohtak/ Meham	CA TP	0.00	8.00	2000	1522	76%	-	-	-	1
473	2018-19	Aug-20	JSB canal	Rohtak/ Rohtak	CA TP	0.00	12.00	3000	1890	63%	-	-	1	-

474	2018-19	Jan-21	SS Majra Mohana road	Sonepat	CA (TP)	0.00	6.00	1500	1065	71%	-	-	-	1
475	2018-19	Jan-21	Garhi to Nayat road	Gohana	CA (TP)	0.00	5.00	1250	950	76%	-	-	-	1
476	2018-19	Jan-21	Bangar Minor	Gohana	CA (TP)	0.00	5.00	2500	1825	73%	-	-	-	1
477	2019-20	19-02-2021 02-03-2021	NH-65 (New NH-125) /Km. 12.900-14.600 (L & R)	Ambala/ Ambala	NPV	0.00	7.00	1750	1458	83	-	-	-	1
478	2019-20	2/11/2021	Barri Rasour Section 4 & 5	Ambala/ Naraingarh	CA	4.62	0.00	4616	3283	71	-	-	-	1
479	2019-20	Dec-20	Assrewali PF	Morni/ Panchkula	CA	2.46	0.00	2460	1791	73%	-	-	-	1
480	2019-20	Dec-20	Bhood Plasra Morni Road	Morni/ Raipur Rani	NPV	0.00	10.00	2500	2158	86%	-	-	-	1
481	2019-20	Jan-21	Ganauli RF	Ynr/ Chhachhrauli	CA TP	8.80	0.00	8180	5973	73%	-	-	-	1
482	2019-20	Nov-20	RF Seonsar Rect no 72	Kurukshetra/ Pehowa	TP	0.00	25.00	6250	5488	88%	-	-	-	1
483	2019-20	3/19/2021	R.F. Bichhian Rect No. 56-57	Kaithal/ Saraswati	NPV TP	0.00	10.00	2500	1828	73%	-	-	-	1
484	2019-20	3/18/2021	R.F. Rewar Rect. No. 51-64	Kaithal/ Saraswati	NPV TP	0.00	10.00	2500	1898	76%	-	-	-	1
485	2019-20	3/18/2021	Bhuna Sultania Road Km 0-5 L&R	Kaithal/ Saraswati	NPV TP	0.00	9.00	2250	2006	89%	-	-	-	1
486	2019-20	Feb-21	Nilokheri Railway Station Yard	Karnal/ Indri	NPV TP	0.00	5.00	2500	1450	58%	-	-	1	-
487	2019-20	Feb-21	Sarsa Branch	Karnal/ Indri	NPV TP	0.00	20.00	5000	3500	70%	-	-	-	1
488	2019-20	Feb-21	Faisalpur Majra Kerowali	Karnal/ Karnal	CA TP	0.00	6.00	1500	1080	72%	-	-	-	1
489	2019-20	Mar-21	Luhari Minor, RD 25-47	Jhajjar	NPV TP	0.00	10.00	2500	1540	62%	-	-	1	-
490	2019-20	Mar-21	Chhara to Chhochi Road, KM 0-5, L&R	Bahadurgarh	CA TP	0.00	4.00	1000	650	65%	-	-	1	-
491	2019-20	Mar-21	Raiya Minor, RD 0-Karoda Road	Matanhail	NPV TP	0.00	10.00	2500	1855	74%	-	-	-	1
492	2019-20	Dec-20	JPR Railway Line Km 46 to 64 L&R	Panipat/ Panipat	Campa CA	2.00	0.00	2000	1720	86	-	-	-	1
493	2019-20	Dec-20	Mohali to Kurad Km. 0 to 3.5	Panipat/ Samalkha	Campa NPV	0.00	6.00	1500	1170	78	-	-	-	1
494	2019-20	Dec-20	Railway Line KM 65 to 74 L/Side	Panipat/ Samalkha	Campa CA	3.00	0.00	3000	1655	55	-	-	1	-
495	2019-20	Jan-21	Khanpur Shamri road	Gohana	NPV (TP)	0.00	10.50	2625	2080	79%	-	-	-	1
Total						1139.58	3597.04	1308438	914605	69.90%	9	27	196	263

Monitoring By DFO M&E, Hisar

Sr. No.	Year of Plantation	Month of Monitoring	Site of Plantation	T Division/ Range	Scheme	Physical Target			Plants of Survival	Monitoring Report Survival %	Sites (no.) Survival Statistics			
						Ha	RKM	No. of Plants			< 20%	20-50%	50-70%	>70%
1	2	3	4	5	6	7	8	9	10	11	12	13	14	15
1	2013-14	Oct-16	Dadri-Loharu Road Km 16-27 L/R	Bhiwani/Badhra	ANR	20.00	0.00	4000	2440	61%	-	-	1	-
2	2013-14	Feb-17	Bhiwani to Loharu Road Km 42-52 L/R	Bhiwani/Loharu	(ANR) NPV	7.00	0.00	1400	770	55%	-	-	1	-
3	2013-14	Feb-17	Kashni Minor RD 0-13 L/R	Bhiwani/Loharu	(ANR) NPV	6.00	0.00	1200	660	55%	-	-	1	-
4	2013-14	Nov-16	Tohana- Sanlana Road Km-13-20 L/R	Fatehabad/Tohana	NPV T.P.	0.00	8.00	2000	1220	61%	-	-	1	-
5	2013-14	Apr-16	Bir Hisar	Hisar/Hisar	NPV Ridge	0.00	10.00	5000	3500	70%	-	-	-	1
6	2013-14	Apr-16	Bir Hisar	Hisar/Hisar	NPV Ridge	0.00	50.00	25000	13750	55%	-	-	1	-
7	2013-14	Nov-16	Samlo Sakh RD 0-6 L/R	Jind/Safidon	NPV T.P. CAMPA	0.00	5.00	1250	700	56%	-	-	1	-
8	2013-14	Nov-17	Radhana to Biroli Road Km. 0-4 L/R	Jind/Jind	ANR	6.00	0.00	1500	885	59%	-	-	1	-
9	2013-14	Dec-16	Ballabhgarh-Pali-Sohna Road Km 9-20 L/R	Faridabad/ Ballabhgarh	Ridge	0.00	9.00	4500	2745	61%	-	-	1	-
10	2013-14	Jul-17	Ballabhgarh - Pali - Sohna Road Km. 9-20 L/R	Faridabad/ Ballabhgarh	NPV Ridge	0.00	9.00	4500	2700	60%	-	-	1	-
11	2013-14	Dec-16	Ghatta Bandh RD 0 to Tail	Gurugaon/ Gurugaon	T.P.	0.00	8.00	2000	1360	68%	-	-	1	-
12	2013-14	Apr-17	Duloth R/ F. Compartment-8	M.Garh/ M.Garh	T.P.	0.00	10.00	2500	1375	55%	-	-	1	-
13	2013-14	Nov-17	Nuh - Palwal Road Km. 0-8 L/ R Side	Palwal/ Palwal	ANR T.P.	14.00	0.00	2800	1633	58%	-	-	1	-
14	2013-14	Nov-17	Mandkola - Soroli - Kanoli Road Km. 0-6 L/ R Side	Palwal/ Palwal	NPV Ridge	5.00	0.00	2500	1695	68%	-	-	1	-
15	2013-14	Nov-17	Nuh - Hathin Road Km. 0-7 L/ R Side	Palwal/ Palwal	NPV Ridge	0.00	5.00	2500	1643	66%	-	-	1	-
16	2013-14	Nov-17	Sultanpur R.F.	Palwal/ Palwal	Ridge NPV	0.00	10.00	5000	2864	57%	-	-	1	-
17	2013-14	Sep-16	RF, Jhabua Compartment No.2	Rewari/ Bawal	CAMPA/ CA	0.00	12.00	3000	2160	72%	-	-	-	1
18	2014-15	Oct-16	Koharu Canal RD 17-25 L/R	Bhiwani/Charkhi/Dadri	T.P.	0.00	14.37	3592	2550	71%	-	-	-	1
19	2014-15	Feb-18	Haroda Distry. RD. 0-22 L/R	Bhiwani/Badra	CA T.P.	0.00	8.24	2060	1175	57%	-	-	1	-
20	2014-15	Feb-18	Nandha Minor RD. 0-20 L/R	Bhiwani/Badra	CA T.P.	0.00	12.42	3106	1740	56%	-	-	1	-
21	2014-15	Feb-18	Loharu to Suhausra Road Km. 2 to 6	Bhiwani/Loharu	CAMPA	0.00	7.34	1835	701	38%	-	1	-	-
22	2014-15	Jul-16	Jandali Khurd to Bhuthan Road Km 0-5 L/R	Fatehabad/Tohana	ANR	7.50	0.00	1500	345	23%	-	1	-	-
23	2014-15	Nov-16	Tohana Ratia Road Km 23-30 L/R	Fatehabad/Fatehabad	(ANR)	15.00	0.00	3000	2340	78%	-	-	-	1
24	2014-15	Apr-16	Bir Hisar	Hisar/Hisar	CA Ridge	0.00	157.49	78745	43310	55%	-	-	1	-
25	2014-15	Jan-17	Bhigana to Durana Road Km 0-3 L/R	Jind/Jind	T.P.	6.00	0.00	1200	720	60%	-	-	1	-
26	2014-15	Nov-17	Churpur - Hanspur Road	Jind/Jind	ANR	6.10	0.00	1220	806	66%	-	-	1	-
27	2014-15	Dec-16	Yamuna Protection Bandh Km 6-15 Mahatpur Vill.	Faridabad/ Faridabad	CA CAMPA	0.00	18.24	2503	2002	80%	-	-	-	1
28	2014-15	May-18	Alipur R.F.	Faridabad/ Faridabad	CA T.P	0.00	8.37	2093	1151	55%	-	-	1	-
29	2014-15	Jan-19	Gurgaon Feeder	Faridabad/ Faridabad	Scheme	0.00	4.24	1060	603	57%	-	-	1	-
30	2014-15	Jan-19	R.F. Alipur	Faridabad/ Faridabad	CA Ridge	0.00	152.30	76138	42029	55%	-	-	1	-
31	2014-15	Jan-19	Dayalpur- Hirapur 0-10 L&R	Faridabad/ Ballabhgarh	CA T.P.	0.00	3.56	889	552	62%	-	-	1	-

32	2014-15	Oct-17	Navelpur Distry. - Bhungarka Pump House No.-5 to Tail	Gurugram/ Nangal Choudhary	CA T.P.	0.00	30.00	7500	3585	48%	-	1	-	-
33	2014-15	Oct-17	Kanti R.F.	Gurugram/ Nangal Choudhary	CA T.P.	0.00	20.00	5000	3185	64%	-	-	1	-
34	2014-15	Oct-17	Sohla R.F.	Gurugram/ Nangal Choudhary	CA T.P.	0.00	23.00	5750	3916	68%	-	-	1	-
35	2014-15	Nov-16	Kanti R.F.	M.Garh/ Narnaul	(C.A.)	20.00	0.00	5000	3250	65%	-	-	1	-
36	2014-15	Nov-16	Mahendergarh Canal RD 19-25 L/ Side	M.Garh/ M.Garh	(C.A.)	0.00	15.00	3750	2850	76%	-	-	-	1
37	2014-15	Nov-16	Salimabad Capartment No.1	M.Garh/ M.Garh	(C.A)	0.00	14.16	3540	2478	70%	-	-	-	1
38	2014-15	Apr-17	Shabajpur - Bigopur Distry & Meghot Bundh	M.Garh/ Nangal Choudhary	T.P.	0.00	10.00	2500	1575	63%	-	-	1	-
39	2014-15	Apr-17	Nangal Mala R/F	M.Garh/ M.Garh	CAMPA	0.00	15.00	3750	2100	56%	-	-	1	-
40	2014-15	Apr-17	Mahendergarh to Bawana Along Mazra to Bhagdana Road Km. 0 to Tail	M.Garh/ M.Garh	CAMPA	0.00	5.00	1250	713	57%	-	-	1	-
41	2014-15	Apr-18	Duloth R.F.	M.Garh/ M.Garh	TP	0.00	50.50	12625	7575	60%	-	-	1	-
42	2014-15	Aug-17	Mohdpur Ahir	Nuh/ Nuh	ANR	25.00	0.00	5000	3050	61%	-	-	1	-
43	2014-15	Feb-19	Ferojpur Distributory R.D. 40-54 L&R Side	Nuh/ Punhana	CA (T.P.)	0.00	12.12	3030	576	19%	1	-	-	-
44	2014-15	Feb-19	Sultanpur R.F.	Palwal/ Palwal	RIDGE	0.00	25.00	12500	6950	56%	-	-	1	-
45	2014-15	Sep-16	RF, Jhabua Compartment No.4	Rewari/ Bawal	CAMPA/ CA	0.00	7.56	1890	1399	74%	-	-	-	1
46	2014-15	Sep-16	NH-71km 433.200 to 439.200 L/ R	Rewari/ Rewari	NPV T.P.	0.00	23.00	5750	4715	82%	-	-	-	1
47	2014-15	Sep-16	NH-71km 439.200 to 442.200 L/ R	Rewari/ Rewari	NPV T.P.	0.00	15.00	3750	3038	81%	-	-	-	1
48	2014-15	Nov-16	NH-71Km 439.200 to 442.200 L/ R	Rewari/ Rewari	NPV (T.P.)	0.00	15.00	3750	3000	80%	-	-	-	1
49	2014-15	Nov-16	Mahendergarh Canal RD 12-16	Rewari/ Nahar	(T.P.)	0.00	20.00	5000	3500	70%	-	-	-	1
50	2014-15	Sep-17	Jhabua R.F. Compartment No. 4	Rewari/ Bawal	CA T.P.	0.00	12.60	3150	2205	70%	-	-	-	1
51	2014-15	Sep-17	Jhabua R.F. Compartment No. 4	Rewari/ Bawal	CA T.P.	0.00	7.56	1890	1342	71%	-	-	-	1
52	2014-15	Feb-18	Nandha R.F.	Rewari/ Rewari	CA	0.00	36.41	9100	5826	64%	-	-	1	-
53	2014-15	Feb-18	NH-71 Km. 442.200 to 244.200 L/ R	Rewari/ Rewari	NPV	0.00	12.00	3000	2190	73%	-	-	-	1
54	2014-15	Feb-18	NH-71 Km. 439.200 to 442.200 L/ R	Rewari/ Rewari	NPV	0.00	15.00	3750	2700	72%	-	-	-	1
55	2014-15	Feb-18	NH-71 Km. 433 to 439 L/ R	Rewari/ Rewari	NPV	0.00	23.00	5750	4255	74%	-	-	-	1
56	2014-15	Feb-18	NH-71 Km. 444 to 446 L/ R	Rewari/ Bawal	NPV	0.00	10.00	2500	1825	73%	-	-	-	1
57	2014-15	Feb-18	NH-71 Km. 13-23 L/ R	Rewari/ Nahar	NPV T.P.	0.00	40.00	10000	7200	72%	-	-	-	1
58	2014-15	Feb-18	JLN Canal RD. 4-8 L/ R	Rewari/ Nahar	T.P.	0.00	25.40	6350	3683	58%	-	-	1	-
59	2014-15	May-18	Balrod Distry. RD. 2-6 L/ Side	Rewari/ Nahar	C.A.	0.00	10.00	2500	1825	73%	-	-	-	1
60	2014-15	Dec-18	Jakhala Minor Rd. 0-7	Rewari/ Nahar	CA TP	0.00	13.00	3250	1898	58%	-	-	1	-
61	2014-15	Dec-18	Mahendergarh Canal R.D. 12-16 L&R	Rewari/ Nahar	CA TP	0.00	20.00	5000	2870	57%	-	-	1	-
62	2015-16	Apr-16	Tosham-Behal Road Km 5.14 L/R	Bhiwani/Tosham	T.P.	5.00	0.00	5000	3800	76%	-	-	-	1
63	2015-16	Apr-16	Tosham-Behal Road Km 14-22 and Bhusan to Bhariwas Road Km 0.2 L/R	Bhiwani/Tosham	T.P.	5.00	0.00	5000	3550	71%	-	-	-	1
64	2015-16	Sep-17	NH-52 (Old NH-65) Km 143-158 R/Side and Km 143-148 L/Side	Bhiwani/Siwani	NPV T.P	10.00	0.00	11000	7810	71%	-	-	-	1
65	2015-16	Feb-18	Badhwana Distry. RD. 0-50 L/R	Bhiwani/Dadri	CA T.P.	6.00	0.00	6000	3420	57%	-	-	1	-
66	2015-16	Feb-18	Loharu Feeder RD. 33-50 L/R	Bhiwani/Dadri	CA T.P.	4.00	0.00	4000	2200	55%	-	-	1	-

67	2015-16	Feb-18	Hansi - Bhiwani Road Km. 3-9 L/R	Bhiwani/Tosham	NPV ANR	10.00	0.00	2000	700	35%	-	1	-	-
68	2015-16	Nov-16	Fatehabad Distry RD 43-62 L/R	Fatehabad/Tohana	(Strip)	0.00	18.75	3750	2513	67%	-	-	1	-
69	2015-16	Apr-19	Ratta Khera Minor & Hizrwan Minor RD. 0-13	Fatehabad/Fatehabad	CAMPA	3.30	0.00	3300	1815	55%	-	-	1	-
70	2015-16	Sep-18	Narnod to Khanda Road	Hisar/Hansi	CA Ridge	0.00	6.00	3000	850	28%	-	1	-	-
71	2015-16	Feb-19	Deva Distry.	Hisar/Hisar	CA Ridge	0.00	7.50	3750	2325	62%	-	-	1	-
72	2015-16	Feb-19	Adampur - Bhadra Road Km. 5-11 L/R	Hisar/Adampur	CA T.P.	0.00	7.00	1750	1120	64%	-	-	1	-
73	2015-16	Jun-19	Hisar Major Distry. RD. 80 to 116	Hisar/Hansi	CA Ridge	0.00	8.00	4000	1000	25%	-	1	-	-
74	2015-16	Jun-19	Moth Drain RD. 0-29 L/R	Hisar/Hansi	NPV ANR	0.00	17.00	3400	1190	35%	-	1	-	-
75	2015-16	Jun-19	HLRDC Hansi	Hisar/Hansi	NPV T.P.	0.00	10.00	2250	200	9%	1	-	-	-
76	2015-16	Jun-19	Plot No. 113C, Bir Hisar	Hisar/Adampur	NPV T.P.	0.00	10.00	2500	712	28%	-	1	-	-
77	2015-16	Jun-19	RB Railway Line Km. 175-182 L/R	Hisar/Adampur	NPV ANR	7.00	0.00	1400	490	35%	-	1	-	-
78	2015-16	Jun-19	Pabra Distry. RD. 70-116 L/R	Hisar/Adampur	NPV T.P.	0.00	10.00	2500	128	5%	1	-	-	-
79	2015-16	Jun-19	Hisar - Balsamand Road Km. 22-26 L/R	Hisar/Adampur	CA T.P.	0.00	5.00	1250	725	58%	-	-	1	-
80	2015-16	Jun-19	Adampur - Bhadra Road Km. 5-11 L/R	Hisar/Adampur	CA T.P.	0.00	7.00	1750	1138	65%	-	-	1	-
81	2015-16	Jun-19	Deva Distry. RD. 0-6 Abd.	Hisar/Hisar	CA Ridge	0.00	7.50	3750	2250	60%	-	-	1	-
82	2015-16	Jun-19	Kharar Govt. Land	Hisar/Hisar	NPV T.P.	0.00	16.00	4000	2200	55%	-	-	1	-
83	2015-16	May-17	1-L Barsola Minor RD 8 to Tail L/R	Jind/Narwana	ANR	0.00	12.50	2500	1625	65%	-	-	1	-
84	2015-16	Nov-17	Dhatrath Drain	Jind/Safidon	ANR	10.00	0.00	2000	1140	57%	-	-	1	-
85	2015-16	Nov-17	Mohal Khera Minor	Jind/Narwana	ANR	6.00	0.00	1200	840	70%	-	-	-	1
86	2015-16	Nov-17	Danoda to Kaloda Road	Jind/Narwana	ANR	19.00	0.00	1800	1225	68%	-	-	1	-
87	2015-16	Jul-19	Julani Minor	Jind/Jind	CA T.P.	0.00	2.00	500	0	0%	1	-	-	-
88	2015-16	Jul-19	Ashandh Jind Road	Jind/Jind	CA T.P.	0.00	8.00	2000	200	10%	1	-	-	-
89	2015-16	Jul-19	Jaloda Siwaha Aashan Road Km. 0-7 L/R	Jind/Jind	NPV T.P.	0.00	5.00	1250	300	24%	-	1	-	-
90	2015-16	Jul-19	Garhi - Dhanuri Road Km. 0-6 L/R	Jind/Narwana	NPV T.P.	0.00	7.50	1500	900	60%	-	-	1	-
91	2015-16	Jul-19	Barta - Giloli Road Km. 0-4 L/R	Jind/Narwana	CA T.P.	0.00	4.00	1000	600	60%	-	-	1	-
92	2015-16	Jul-19	1-L Barsola Minor RD. 24 to Tail L/R	Jind/Narwana	ANR	0.00	12.50	2500	1475	59%	-	-	1	-
93	2015-16	Jul-19	Daroli Khera - Seda Mazra Road Km. 0-5 L/R	Jind/Narwana	CA T.P.	0.00	6.00	1500	870	58%	-	-	1	-
94	2015-16	Jul-19	JP Railway Line	Jind/Safidon	CA T.P.	0.00	8.00	2000	200	10%	1	-	-	-
95	2015-16	Jul-19	Ratta Khera to Kharkra Bahadurpur Road	Jind/Safidon	CA T.P.	0.00	4.00	1000	300	30%	-	1	-	-
96	2015-16	Jul-19	New Malar Minor L/R	Jind/Safidon	CA T.P.	0.00	8.00	2000	1300	65%	-	-	1	-
97	2015-16	Jul-19	Jamani to Bhambewa Road Km. 0-2.5	Jind/Safidon	NPV ANR	0.00	10.00	2000	240	12%	1	-	-	-
98	2015-16		Bhiwani Hansi Bypass L&R Side	Jind	CA TP CAMPA	0.00	10.00	2500	2000	80%	-	-	-	1
99	2015-16	Sep-16	Bahia P/Land	Sirsa/Rania	NPV T.P.	0.00	2.00	500	405	81%	-	-	-	1
100	2015-16	Nov-18	Kheri Distry. RD. 120-157 L/R	Sirsa/Sirsa	CA T.P.	0.00	20.00	5000	1600	32%	-	1	-	-
101	2015-16	Nov-18	Sukhchain Distry. RD. 106-152	Sirsa/Sirsa	CA T.P.	0.00	22.00	5500	1045	19%	1	-	-	-
102	2015-16	May-19	Mallekan Minor RD. 3-12 L/R	Sirsa/Sirsa	CA T.P.	1.09	0.00	1094	460	42%	-	1	-	-
103	2015-16	May-19	Jandwala Minor RD. 0-17 L/R	Sirsa/Dabawali	CA CAMPA	0.00	12.00	3000	1650	55%	-	-	1	-
104	2015-16	May-19	Chotala Bypass Road Km. 0-4 L/R	Sirsa/Dabawali	NPV ANR	6.50	0.00	1300	749	58%	-	-	1	-

105	2015-16	May-19	Dabawali - Kalanwali Road and Panniwala Mithori Road	Sirsa/Dabawali	CA T.P.	0.00	8.42	2108	1435	68%	-	-	1	-
106	2015-16	May-19	Old Left Ghaghar Bundh RD. 5-30	Sirsa/Rania	CA T.P.	0.00	38.21	9553	8121	85%	-	-	-	1
107	2015-16	May-19	Ottu to Dohur Road Km. 8-7	Sirsa/Rania	NPV T.P.	0.00	7.00	1750	963	55%	-	-	1	-
108	2015-16	May-19	Rori Branch RD. 34-47 L/Side	Sirsa/Kalanwali	CA T.P.	0.00	3.50	875	569	65%	-	-	1	-
109	2015-16	May-19	R.B. Railway Line Km. 261-263	Sirsa/Kalanwali	CA T.P.	0.00	6.25	1562	906	58%	-	-	1	-
110	2015-16	May-19	Jhordnali - Dhottar - Semnala Km. 0-10 L/R	Sirsa/Kalanwali	NPV (AR)	8.00	0.00	1600	880	55%	-	-	1	-
111	2015-16	May-18	Alipur R.F.	Faridabad/ Faridabad	CA T.P.	11.48	0.00	11480	6305	55%	-	-	1	-
112	2015-16	Jan-19	Manav Rachna T Point to Pali Crusher Zone	Faridabad/ Faridabad	Scheme	0.00	10.00	2500	1625	65%	-	-	1	-
113	2015-16	Dec-16	Nuh Sub. Branch RD. 0 to 20 L/ R	Gurgaon/ Sohna	State T.P.	0.00	8.00	2000	1220	61%	-	-	1	-
114	2015-16	Aug-17	NSB RD 0 to 20 L/ R	Gurugram/ Sohna	NPV ANR T.P.	40.00	0.00	8000	4720	59%	-	-	1	-
115	2015-16	Oct-17	Narnaul - Dholera - Meghot Road Km. 12-22 L/ R	Gurugram/ Nangal Choudhary	ANR T.P.	10.00	0.00	2000	1352	68%	-	-	1	-
116	2015-16	Oct-17	Bhungarka - Nangal Pipa Road Km. 0-6 L/ R	Gurugram/ Nangal Choudhary	ANR T.P.	10.00	0.00	2000	1664	83%	-	-	-	1
117	2015-16	Nov-16	Sohla R.F.	M.Garh/ M.Garh	(T.P.)	0.00	10.00	2500	2075	83%	-	-	-	1
118	2015-16	Apr-17	Duloth R/ F.	M.Garh/ M.Garh	NPV T.P.	10.00	0.00	6250	5063	81%	-	-	-	1
119	2015-16	Apr-17	Duloth R/ F.	M.Garh/ M.Garh	C.A.	0.00	18.65	4660	2843	61%	-	-	1	-
120	2015-16	Nov-18	BKS Railwayline Km 111-114 R/ S	M.Garh/ M.Garh	Campa/ ANR	13.00	0.00	2600	1529	59%	-	-	1	-
121	2015-16	Nov-18	Railway Station Yard Nawan Km 151-153	M.Garh/ M.Garh	Campa/ Enrichment	0.00	13.00	2600	2080	80%	-	-	-	1
122	2015-16	Nov-18	RF Duloth	M.Garh/ M.Garh	Native Spp.	10.00	0.00	6250	5625	90%	-	-	-	1
123	2015-16	May-19	Ateli Distributory	M.Garh/ Narnaul	T.P.	0.00	10.00	2500	1420	57%	-	-	1	-
124	2015-16	May-19	Kanwi to Akoli & Mulodi Rd.	M.Garh/ Narnaul	NPV T.P.	0.00	19.00	3800	2584	68%	-	-	1	-
125	2015-16	May-19	Totaheri C.Land	M.Garh/ Narnaul	Plantation On C.Land	10.00	0.00	11000	6050	55%	-	-	1	-
126	2015-16	May-19	Railway Station Yard Nawan K.M. 151-153	M.Garh/ M.Garh	Campa/ Enrich. Plantation	0.00	13.00	2600	1924	74%	-	-	-	1
127	2015-16	May-19	Nizampur - Dhancholi Rd.	M.Garh/ Nangal Chaudhary	Campa/ Enrich. Plantation	0.00	15.00	3000	1680	56%	-	-	1	-
128	2015-16	May-19	Chhilo Band	M.Garh/ Nangal Chaudhary	C.Land	10.00	0.00	11000	6424	58%	-	-	1	-
129	2015-16	Oct-16	Gurgaon to Alwar Road Km 66-68 L/ R	Nuh/ Firozpur Jhirka	NPV T.P.	0.00	5.00	1000	850	85%	-	-	-	1
130	2015-16	Oct-16	Pinagwan Bundh Km 0-1 L/ R	Nuh/ Punhana	NPV T.P.	0.00	2.00	500	410	82%	-	-	-	1
131	2015-16	Feb-19	Ujina Distributory	Nuh/ Nuh	Scheme	2.50	0.00	2500	1575	63%	-	-	1	-
132	2015-16	Jun-19	Sohna-Mandkola Road Km. 9-14 L/ R	Nuh/ Nuh	C.A. T.P.	1.77	0.00	1770	708	40%	-	1	-	-
133	2015-16	Jun-19	Pachgaon Bundh RD. 0-2 L/ R	Nuh/ Nuh	N.P.V.	0.00	14.00	2800	1260	45%	-	1	-	-
134	2015-16	Jun-19	Pinagwan Bundh	Nuh/ Punhana	N.P.V.	0.00	10.00	2000	360	18%	1	-	-	-
135	2015-16	Jun-19	Indana to Viktry Road Km. 0-14	Nuh/ Punhana	N.P.V.	20.00	0.00	4000	880	22%	-	1	-	-
136	2015-16	Jun-19	Rawa	Nuh/ Firozpur Jhirka	N.P.V.	15.00	0.00	16500	2475	15%	1	-	-	-
137	2015-16	Jun-19	Gurgaon-Alwar Road (Gap Planting)	Nuh/ Firozpur Jhirka	N.P.V.	15.00	0.00	3000	1050	35%	-	1	-	-
138	2015-16	Feb-19	Aalahapur - Klawaka - Shehrala Rd.	Palwal/ Palwal	ANR	7.00	0.00	1400	854	61%	-	-	1	-
139	2015-16	Jun-19	Chandpur Minor	Palwal/ Palwal	NPV T.P.	0.00	8.00	2000	160	8%	1	-	-	-

140	2015-16	Sep-16	Rattantthal Abended Distry. RD 0 to 5	Rewari/ Nahar	CAMPA/ T.P.	0.00	5.00	1250	900	72%	-	-	-	1
141	2015-16	Nov-16	Mahendergarh Canal RD. 5 to 9.7 R/ Side	Rewari/ Nahar	ANR (T.P.)	14.00	0.00	2800	1708	61%	-	-	1	-
142	2015-16	Nov-16	Beri-Dhroli Road Km 0-3 L/ R	Rewari/ Nahar	(NPV) T.P.	0.00	15.00	3000	1470	49%	-	1	-	-
143	2015-16	Sep-17	Mahendergarh Canal RD. 5-9.7 R/ Side	Rewari/ Nahar	ANR T.P.	14.00	0.00	2800	1904	68%	-	-	1	-
144	2015-16	Sep-17	Rewari - Berli Road Km. 4-8 L/ R	Rewari/ Bawal	NPV ANR	5.50	0.00	1100	880	80%	-	-	-	1
145	2015-16	Sep-17	Jhabua R.F. Compartment No. 9	Rewari/ Bawal	NPV ANR	5.00	0.00	1000	760	76%	-	-	-	1
146	2015-16	Feb-18	Kharkhara Bund	Rewari/ Rewari	CA	0.00	30.90	7725	5253	68%	-	-	1	-
147	2015-16	Feb-18	Masani Bund	Rewari/ Rewari	CA	0.00	30.00	7500	5175	69%	-	-	1	-
148	2015-16	Feb-18	Rewari - Mahendergarh Road Km. 16-20 L/ R	Rewari/ Rewari	NPV	0.00	13.00	2600	2184	84%	-	-	-	1
149	2015-16	Feb-18	Rewari - Gadhi Bolni Road Km. 7 to 12.5 L/ R	Rewari/ Bawal	NPV	0.00	10.50	2500	1916	77%	-	-	-	1
150	2015-16	May-18	JLN Canal RD. 17-21	Rewari/ Nahar	CA T.P	0.00	13.00	3250	1950	60%	-	-	1	-
151	2015-16	May-18	JLN Canal RD. 30-33 L/ Side	Rewari/ Rewari	CA T.P	0.00	10.00	2500	1290	52%	-	-	1	-
152	2015-16	Feb-19	Aalahapur - Klawaka - Shehrala Rd.	Palwal/ Palwal	ANR	7.00	0.00	1400	854	61%	-	-	1	-
153	2015-16	Apr-19	Bhalkhi Sec 4&5	Rewari/ Rewari	ANR	10.00	0.00	2000	1300	65%	-	-	1	-
154	2016-17	Feb-17	N.H. 52km 143-158 L/R	Bhiwani/Siwani	T.P.	0.00	27.00	8910	8108	91%	-	-	-	1
155	2016-17	Feb-18	Makrani - Santokhpura - Mahrana Road & Santokhpura P.H.C.	Bhiwani/Dadri	CA T.P.	0.00	11.00	2750	1981	72%	-	-	-	1
156	2016-17	Feb-18	Badra - Digawa Road Km. 0-10 L/R	Bhiwani/Badra	ANP NPV	15.00	0.00	3000	1500	50%	-	-	1	-
157	2016-17	Feb-18	Dagroli Minor RD. 10-30 L/R	Bhiwani/Badra	NPV T.P.	0.00	15.00	3750	2550	68%	-	-	1	-
158	2016-17	Feb-18	Jhojhu - Satnali Road Km. 10-20 L/R	Bhiwani/Badra	NPV T.P.	0.00	15.00	3750	2475	66%	-	-	1	-
159	2016-17	Feb-18	Kakroli Minor RD. 0-18 L/R	Bhiwani/Badra	ANR	20.00	0.00	4000	2561	64%	-	-	1	-
160	2016-17	Feb-18	NH-65 Km. 143 - 158 L/R &	Bhiwani/Siwani	NPV	0.00	27.00	8910	6327	71%	-	-	-	1
161	2016-17	Feb-18	Simli Mod to Sungerpur Road Km. 0-8 L/R	Bhiwani/Bhiwani	CA T.P.	0.00	10.00	2500	1700	68%	-	-	1	-
162	2016-17	Aug-19	Simly Sungerpur Road Km. 0-8 L/R	Bhiwani/Bhiwani	T.P.	0.00	10.00	2500	1630	65%	-	-	1	-
163	2016-17	Aug-19	Kairu Minor RD. 32-55 L/R	Bhiwani/Bhiwani	ANR NPV	10.00	0.00	2000	1300	65%	-	-	1	-
164	2016-17	Aug-19	Legha Minor RD. 0-11 L/R	Bhiwani/Bhiwani	T.P. CA	0.00	5.00	1250	737	59%	-	-	1	-
165	2016-17	Aug-19	Legha Minor RD. 11 to Tail L/R	Bhiwani/Bhiwani	T.P. CA	0.00	5.00	1250	712	57%	-	-	1	-
166	2016-17	Aug-19	Sirsi Mr. RD 0-Tail L&R	Bhiwani/Loharu	T.P. CA	0.00	10.00	2500	1452	58%	-	-	1	-
167	2016-17	Aug-19	Jhumpa Behal Road Km. 14-19 L&R	Bhiwani/Loharu	T.P. CA	0.00	8.40	2100	1156	55%	-	-	1	-
168	2016-17	Aug-19	Baganwala Pinjo Khera Road Km. 0-9 L/R	Bhiwani/Tosham	CA T.P.	0.00	9.00	2250	1400	62%	-	-	1	-
169	2016-17	Aug-19	Nigana Canal RD. 18-35 L/R	Bhiwani/Tosham	CA T.P.	0.00	8.00	2000	700	35%	-	1	-	-
170	2016-17	Aug-19	Nigana Canal RD. 35-40 L/R	Bhiwani/Tosham	CA T.P.	0.00	3.00	750	225	30%	-	1	-	-
171	2016-17	Aug-19	NH-65 Km. 143-158 R/Side, Km. 143-148 L/Side, Km. 143-158 R/Side, Km. 143-148 L/Side	Bhiwani/Siwani	NPV	0.00	27.00	8910	6237	70%	-	-	-	1
172	2016-17	Dec-20	Legha Minor RD 0-11 L/R	Bhiwani/ Bhiwani	CATP	0.00	5.00	1250	683	55%	-	-	1	-
173	2016-17	Dec-20	Simli to Sungerpur Road Km 0-8 L/R	Bhiwani/ Bhiwani	CATP	0.00	10.00	2500	1405	56%	-	-	1	-

174	2016-17	Dec-20	Sirsi Minor RD 0-Tail	Bhiwani/ Loharu	CATP	0.00	10.00	2500	1450	58%	-	-	1	-
175	2016-17	Dec-20	Nigana Canal RD 18-35	Bhiwani/ Tosham	CATP	0.00	8.00	2000	413	21%	-	1	-	-
176	2016-17	Dec-20	Nigana Canal RD 35-40	Bhiwani/ Tosham	CATP	0.00	3.00	750	160	21%	-	1	-	-
177	2016-17	Apr-17	Irrigation Rest House Gorakhpur	Fatehabad/Tohana	T.P.	0.00	6.00	1500	1380	92%	-	-	-	1
178	2016-17	Apr-17	Anu Vidhut Priyोजना Gorakhpur Total=23500 (94 RKM) Checked=7500 (30 RKM)	Fatehabad/Tohana	T.P.	0.00	94.00	7500	6750	90%	-	-	-	1
179	2016-17	Oct-17	Manawali Approach Road Km. 0-1 L/R, Manawali to Bangaon Road Km. 0-3 L/R	Fatehabad/Fatehabad	NPV T.P.	0.00	5.40	1350	1053	78%	-	-	-	1
180	2016-17	Oct-17	Manakpur Minor RD. 11-30 L/R	Fatehabad/Fatehabad	ANR	10.00	0.00	2000	1501	75%	-	-	-	1
181	2016-17	Oct-17	Sadhanwas to Shakkarpura Road Km. 0-3 L/R, Sadhanwas to Chuld Road Km. 0-3 L/R, B.M.B. RD. 47.5 - 55 R/Side	Fatehabad/Tohana	NPV ANR	14.00	0.00	2800	2102	75%	-	-	-	1
182	2016-17	May-18	Ratia to Hanspur Road Km. 2-14 L/R	Fatehabad/Fatehabad	CA T.P.	0.00	16.00	4000	2840	71%	-	-	-	1
183	2016-17	May-18	Ratia to Hanspur Road Km. 14-25 L/R	Fatehabad/Fatehabad	CA T.P.	0.00	21.60	5400	3780	70%	-	-	-	1
184	2016-17	Apr-19	Ratta Khera Distry. RD. 34-48 L/R	Fatehabad/Fatehabad	ANR NPV	13.00	0.00	2600	1510	58%	-	-	1	-
185	2016-17	Apr-19	Manawali to Bangram Road	Fatehabad/Fatehabad	NPV T.P.	0.00	5.40	1350	1013	75%	-	-	-	1
186	2016-17	Sep-19	Jandwala Sothar	Fatehabad/Fatehabad	NPV T.P.	0.00	2.00	500	340	68%	-	-	1	-
187	2016-17	Sep-19	Sukhchain Distry. RD. 20-42 L/R	Fatehabad/Fatehabad	NPV T.P.	0.00	7.00	1750	1015	58%	-	-	1	-
188	2016-17	Sep-19	Manakpur Minor RD. 11-30 L/R	Fatehabad/Fatehabad	ANR NPV CAMPA	10.00	0.00	2000	1200	60%	-	-	1	-
189	2016-17	Sep-19	Bhirdana ITI, Sr. Sec. School and Stadium etc.	Fatehabad/Fatehabad	NPV T.P.	0.00	3.00	750	449	60%	-	-	1	-
190	2016-17	Sep-19	Fatehabad Branch RD. 289 - 297 L/R	Fatehabad/Fatehabad	ANR NPV CAMPA	7.00	0.00	1400	841	60%	-	-	1	-
191	2016-17	Sep-19	Parta to Bosti Road	Fatehabad/Tohana	NPV T.P.	0.00	4.00	1000	550	55%	-	-	1	-
192	2016-17	Sep-19	Hindwala Dhani Tela K.M. 0-3 L&R, Tohana Lalawas Hindwal K.M.0-1 L&R	Fatehabad/Tohana	NPV T.P.	0.00	4.00	1000	651	65%	-	-	1	-
193	2016-17	Jul-17	Mamanpura Shamshan Ghat, School, Ramana Village Animal Hospital, Dharmshala	Hisar/Hansi	T.P.	0.00	3.00	750	450	60%	-	-	1	-
194	2016-17	Jul-17	Bhatla to Sisai Road	Hisar/Hansi	NPV T.P.	0.00	6.00	1500	615	41%	-	1	-	-
195	2016-17	Jul-17	Hisar to Tosham Road Km. 20-26 L/R	Hisar/Hisar	NPV ANR T.P.	9.00	0.00	1800	1278	71%	-	-	-	1
196	2016-17	Jul-17	Mayyar Toll Plaza NH-9 Km. 149-153 L/Side	Hisar/Hisar	NPV	0.00	4.00	1000	810	81%	-	-	-	1
197	2016-17	Dec-17	Khedar - Doulatpur Road Km. 1-4 L/R & Bhaini Badshahpur Road	Hisar/Hisar	C.A.	0.00	2.00	500	340	68%	-	-	1	-
198	2016-17	Dec-17	BSF NH-9	Hisar/Hisar	NPV	0.00	3.79	1250	1063	85%	-	-	-	1
199	2016-17	Dec-17	Sivani Feeder	Hisar/Hisar	NPV ANR	6.00	0.00	1200	256	21%	-	1	-	-
200	2016-17	Dec-17	Balsamand Branch RD. 70-73 and BNC Canal	Hisar/Hisar	NPV ANR T.P.	4.50	0.00	900	675	75%	-	-	-	1
201	2016-17	Dec-17	Masoodpur Distry.	Hisar/Hansi	NPV ANR T.P.	40.00	0.00	8000	5460	68%	-	-	1	-
202	2016-17	Dec-17	Mehjat to Sisai Road Km. 0-6 L/R	Hisar/Hansi	CA T.P.	0.00	6.00	1500	1005	67%	-	-	1	-
203	2016-17	Dec-17	Majra to Moth Road Km. 0-3 L/R	Hisar/Hansi	CA T.P.	0.00	3.00	750	410	55%	-	-	1	-

204	2016-17	Dec-17	Moth to Luhari Road Km. 0-3 L/R	Hisar/Hansi	CA T.P.	1.00	0.00	250	139	56%	-	-	1	-
205	2016-17	Dec-17	NH-9 Km. 119.5 to 122.5 R/Side	Hisar/Hansi	NPV	0.00	4.43	1460	1285	88%	-	-	-	1
206	2016-17	Dec-17	Agroha to Adampur Road Km. 5-12 L/R	Hisar/Adampur	CA T.P.	0.00	11.20	2800	2016	72%	-	-	-	1
207	2016-17	Dec-17	R.B. Railway Line Km. 165-175 L/R	Hisar/Adampur	ANR CAMPA	10.00	0.00	2000	1360	68%	-	-	1	-
208	2016-17	Dec-17	Chuli Minor RD. 0 to Tail	Hisar/Adampur	NPV	0.00	7.00	1750	1190	68%	-	-	1	-
209	2016-17	Dec-17	Kishangarh to Chuli Bagariyan Road Km. 0-6 L/R	Hisar/Adampur	NPV T.P.	0.00	5.00	1250	875	70%	-	-	-	1
210	2016-17	Feb-19	NH-9 Km. 144.5 to 146.5 & 156.5 to 161.5	Hisar/Hansi	NPV	0.00	27.27	9000	7650	85%	-	-	-	1
211	2016-17	Nov-19	Agroha - Adampur road Km 6-12 L&R	Hisar/Adampur	CATP	0.00	11.20	2800	1597	57%	-	-	1	-
212	2016-17	Nov-19	R.B.Railway Line km.165 to 175	Hisar/Adampur	NPV ANR	10.00	0.00	2000	1141	57%	-	-	1	-
213	2016-17	Nov-19	Chuli Mr. Rd.0 to tail	Hisar/Adampur	NPV TP	0.00	7.00	1750	980	56%	-	-	1	-
214	2016-17	Nov-19	Hisar -Balsamand Road Km. 18 to 22 L&R	Hisar/Adampur	NPV ANR	0.00	4.00	1000	700	70%	-	-	-	1
215	2016-17	Nov-19	Kheri Distry. RD. 56-74 L & R	Hisar/Adampur	NPV TP	0.00	4.00	1000	580	58%	-	-	1	-
216	2016-17	Nov-19	Kheri-Jalab HAFED Godown	Hisar/Hansi	NPV T.P.	0.00	4.00	1000	560	56%	-	-	1	-
217	2016-17	Nov-19	Maman Pura Shamshan Ghat	Hisar/Hansi	NPV TP	0.00	3.00	750	435	58%	-	-	1	-
218	2016-17	Nov-19	Bijali ghar Bhatola	Hisar/Hansi	NPV	0.00	1.00	250	5	2%	1	-	-	-
219	2016-17	Nov-19	Barwala Daultpur Road Km 04-09 L&R	Hisar/Hisar	CATP	0.00	4.00	1000	560	56%	-	-	1	-
220	2016-17	Nov-19	Barwala Daultpur Road Km 01-04 L&R	Hisar/Hisar	CATP	0.00	4.00	1000	586	59%	-	-	1	-
221	2016-17	Nov-19	NH-9 Mayar Toll Plaza Km. 149-153 L/side	Hisar/Hisar	NPV	0.00	3.03	1000	700	70%	-	-	1	-
222	2016-17	Nov-19	Hisar -Tosham Road Km 20-26 L&R	Hisar/Hisar	NPVANR	9.00	0.00	1800	1152	64%	-	-	1	-
223	2016-17	Nov-19	NH-65 By pass km.99-103 L&R	Hisar/Hisar	NPV	0.00	11.36	3750	2813	75%	-	-	-	1
224	2016-17	2/24/2021	Chuli Minor RD 0-tail	Hisar/ Adampur	NPV CAMPA TP	0.00	7.00	1750	981	56%	-	-	1	-
225	2016-17	2/24/2021	Agroha Adampur road km 5-12 L/R	Hisar/ Adampur	CAMPA CA TP	0.00	11.20	2800	1680	60%	-	-	1	-
226	2016-17	2/18/2021	NH-9 KM 146.5-156.5 L/R	Hisar/ Hansi	NPV CAMPA TP	0.00	30.30	10000	7843	78%	-	-	-	1
227	2016-17	2/18/2021	Kheri Jalab HAFED Godam	Hisar/ Hansi	NPV CAMPA TP	0.00	4.00	1000	100	10%	1	-	-	-
228	2016-17	2/18/2021	Masudpur distry RD 0-20 L/R & RD 20-101 R/S	Hisar/ Hansi	ANR NPV CAMPA	10.00	0.00	8000	2178	27%	-	1	-	-
229	2016-17	2/22/2021	Hisar to Tosham road	Hisar/ Hansi	ANR NPV CAMPA	13.50	0.00	2700	1004	37%	-	1	-	-
230	2016-17	Jan-17	Khari to Chawri Road Km 0-3 L/R	Jind/Jind	ANR	5.00	0.00	1000	840	84%	-	-	-	1
231	2016-17	Jan-17	Assan to Chawri Road Km 0-3 L/R	Jind/Jind	ANR	6.00	0.00	1200	1020	85%	-	-	-	1
232	2016-17	Jan-17	Gas Agency Road Km 0-3 L/R	Jind/Safidon	T.P.	0.00	4.00	1000	850	85%	-	-	-	1
233	2016-17	May-17	Jind Gohana-Sonipat Railway Line Km-11-21 L/R	Jind/Jind	CAMPA	0.00	15.00	3750	3075	82%	-	-	-	1
234	2016-17	Nov-17	Safidon Bypass Km. 0-3 L/R	Jind/Safidon	NPV	0.00	6.00	1500	1036	69%	-	-	-	1
235	2016-17	Nov-17	Budakhera - Berikhera - Muana Road	Jind/Safidon	ANR	2.50	0.00	500	345	69%	-	-	1	-

236	2016-17	Nov-17	Jind No. 4 Minor to Rana Pull L/R	Jind/Safidon	ANR	3.75	0.00	750	540	72%	-	-	-	1
237	2016-17	Nov-17	Gas Agency Road Km. 0-4 L/R	Jind/Safidon	NPV	0.00	4.00	1000	650	65%	-	-	-	1
238	2016-17	Nov-17	Bhuslana to Golli Road Km. 0-3 L/R	Jind/Safidon	ANR	5.00	0.00	1000	700	70%	-	-	-	1
239	2016-17	Nov-17	Brah Khurd to Kharakrenji Road L/R	Jind/Jind	Echreachment ANR	3.25	0.00	650	585	90%	-	-	-	1
240	2016-17	Nov-17	Kharak - Chabri Road L/R	Jind/Jind	Echreachment ANR	5.00	0.00	1000	710	71%	-	-	-	1
241	2016-17	Nov-17	Dighana - Lijwana Road L/R	Jind/Jind	Echreachment ANR	6.25	0.00	1250	750	60%	-	-	1	-
242	2016-17	Nov-17	Uchana Khurd to Seda Majra Road	Jind/Narwana	CA T.P.	0.00	2.50	644	515	80%	-	-	-	1
243	2016-17	Nov-17	Danod to Bhikewala Road	Jind/Narwana	NPV TP	0.00	7.00	1750	1225	70%	-	-	-	1
244	2016-17	Nov-17	Sachcha Khera Minor	Jind/Narwana	NPV TP	0.00	6.00	1500	1170	78%	-	-	-	1
245	2016-17	Nov-18	Kharal Minor RD. O to Tail	Jind/Narwana	NPV T.P.	0.00	7.00	1750	1050	60%	-	-	1	-
246	2016-17	Nov-18	Sacha Khera Minor RD. 22-29 L/R	Jind/Narwana	CA T.P.	0.00	6.00	1500	1065	71%	-	-	1	-
247	2016-17	Nov-18	Khanori Minor RD. 54-90	Jind/Narwana	ANR T.P.	30.00	0.00	6000	4500	75%	-	-	1	-
248	2016-17	11/24/2020	Saccha Kher Minor Rd 20 - 30 L&R Side	Jind	NPV TP CAMPA	0.00	6.00	1500	855	57%	-	-	1	-
249	2016-17	Sep-16	Sherawali Distry. Abbended RD 0-34 L/R	Sirsa/Sirsa	T.P.	0.00	30.00	7500	5850	78%	-	-	-	1
250	2016-17	Sep-16	Kherekan to Jhoranali Road Km 0-10 L/R & Limba Dhani Km. 0-3L/R	Sirsa/Kalanwali	NPA T.P.	0.00	15.00	3750	3375	90%	-	-	-	1
251	2016-17	Mar-17	Jandwala-Malkpura-Mthari Road Km 0-8 L/R	Sirsa/Dabawali	T.P	0.00	7.96	1990	1811	91%	-	-	-	1
252	2016-17	May-18	Jandwala Jattan, Kingra & Malikpura, DHS Road	Sirsa/Dabawali	CA T.P.	0.00	10.00	2500	1750	70%	-	-	-	1
253	2016-17	May-18	Bara Gudha to Jhord Road Km. 0-7 L/R	Sirsa/Kanawali	CA T.P.	0.00	7.00	1750	1295	74%	-	-	-	1
254	2016-17	Nov-18	Begu-Arniawali to Randhawa To 8th Mill Km. 0-11 L/R	Sirsa/Sirsa	CAMPA	0.00	11.00	2750	1650	60%	-	-	1	-
255	2016-17	Nov-18	DHS Road to Ding to Narayan Khera Road Km. 0-16 L/R	Sirsa/Sirsa	CA T.P.	0.00	16.00	4000	2480	62%	-	-	1	-
256	2016-17	Nov-18	Sherawali Distry. RD. 34-62 L/R	Sirsa/Sirsa	CA T.P.	0.00	30.00	7500	5025	67%	-	-	1	-
257	2016-17	Nov-18	Sherawali Distry. RD. 66-82 L/R	Sirsa/Sirsa	CA T.P.	0.00	18.00	4500	3285	73%	-	-	-	1
258	2016-17	Nov-18	Ottu Feeder RD. 45-70 L/R	Sirsa/Rania	CA T.P.	0.00	40.00	10000	8800	88%	-	-	-	1
259	2016-17	Nov-18	NGC RD. 75-112 L/R	Sirsa/Rania	CA T.P.	0.00	28.00	7000	5460	78%	-	--	-	1
260	2016-17	Nov-18	Mamar Khera Distry. RD. 154-204 L/R	Sirsa/Rania	ANR	10.00	0.00	2000	1220	61%	-	-	1	-
261	2016-17	Nov-18	NGC Kachchi & Pakki RD. 20-40	Sirsa/Rania	CA T.P.	29.00	0.00	7250	5655	78%	-	-	-	1
262	2016-17	Oct-19	Shesanwali Nehar RD. 0-34 L/R	Sirsa/Sirsa	CATP	0.00	30.00	7500	5627	75%	-	-	-	1
263	2016-17	Oct-19	Darba to Rupana to Randhawa Road Km. 0-6 L/R	Sirsa/Sirsa	CATP	0.00	4.00	1000	600	60%	-	-	1	-
264	2016-17	Oct-19	Baruwali Nehar Feeder	Sirsa/Sirsa	CATP	0.00	11.00	2750	1567	57%	-	-	1	-
265	2016-17	Oct-19	Nohar Feeder Baruwali Nehar RD. 28-50	Sirsa/Sirsa	CATP	0.00	10.00	2500	1375	55%	-	-	1	-
266	2016-17	Oct-19	Dabwali Kalanwali Road to Pipli Tappi Road Km. 0-2 and Jalana Road Km. 0-4 L/R	Sirsa/Dabwali	NPV TP	0.00	5.00	1250	700	56%	-	-	1	-
267	2016-17	Oct-19	Jandwala jattan to malikpura road	Sirsa/Dabwali	CATP	0.00	7.96	1990	1353	68%	-	-	1	-
268	2016-17	Oct-19	jogiwala to paniwala morrikan	Sirsa/Dabwali	NPV ANR	8.50	0.00	1700	935	55%	-	-	1	-

269	2016-17	Oct-19	chautala hospital and stadium	Sirsa/Dabwali	NPV ANR	0.00	10.00	2500	1625	65%	-	-	1	-
270	2016-17	Oct-19	Jandwala jattan to rajpura rattakhera Road Km. 0-5 L/R	Sirsa/Dabwali	NPV ANR	8.00	0.00	1600	928	58%	-	-	1	-
271	2016-17	Oct-19	Rajpura to RIsalakhara road Km. 0-4 L/R	Sirsa/Dabwali	NPV ANR	6.00	0.00	1200	744	62%	-	-	1	-
272	2016-17	Oct-19	NGC Kachhi pakki Rd. 40-70 L/Side and Rd. 40-55 R/Side	Sirsa/Rania	CATP	0.00	10.00	2500	1526	61%	-	-	1	-
273	2016-17	Oct-19	BANI DISTY.	Sirsa/Rania	ANR	10.00	0.00	2000	1121	56%	-	-	1	-
274	2016-17	Oct-19	Chuchal mr.	Sirsa/Rania	CATP	0.00	3.00	750	488	65%	-	-	1	-
275	2016-17	Oct-19	NGC Kachhi pakki Rd. 0-20 L/R	Sirsa/Rania	CATP	25.32	0.00	6330	4306	68%	-	-	1	-
276	2016-17	Oct-19	Baragudha Bhadra Road Km. 0-8 L/R	Sirsa/Kalanwali	CA TP	0.00	5.76	1440	1037	72%	-	-	-	1
277	2016-17	Oct-19	Mithri distry.	Sirsa/Kalanwali	CATP	0.00	6.00	1500	825	55%	-	-	1	-
278	2016-17	Oct-19	Lakranwali Minor and MM Khera Distry.	Sirsa/Kalanwali	CATP	0.00	9.00	2250	1306	58%	-	-	1	-
279	2016-17	Mar-21	Chautala Hospital & Stadium	Sirsa/Dabwali	NPV TP CAMPA	0.00	10.00	2500	741	30%	-	1	-	-
280	2016-17	Mar-21	Mammerkhera Distr. RD 154-204 L&R	Sirsa/Rania	CAMPA ANR(NPV)	10.00	0.00	2000	1148	57%	-	-	1	-
281	2016-17	Mar-21	Ottu Feeder RD 45-70 L&R	Sirsa/Rania	CAMPA CA T.P	0.00	40.00	10000	5953	60%	-	-	1	-
282	2016-17	Mar-21	Begu to Arniawali-Randhawa to 8th mill	Sirsa/Sirsa	CA TP	0.00	11.00	2750	1516	55%	-	-	1	-
283	2016-17	Mar-21	DHS-Ding-Narayan Khera Road Km. 0--16 L&R	Sirsa/Sirsa	CA TP	0.00	16.00	4000	1223	31%	-	1	-	-
284	2016-17	Dec-20	Badhra-Digawa Road Km 0-10 L/R	Badhra	ANR CAMPA	15.00	0.00	3000	862	29%	-	1	-	-
285	2016-17	Dec-20	Dagroli Minor RD 10-30 L&R	Badhra	NPV T.P.	0.00	15.00	3750	1501	40%	-	1	-	-
286	2016-17	Dec-20	Kohalwas-Jhinjhar Road Km 0-4 L/R	Charkhi Dadri	C.A.T.P.	0.00	4.00	1000	580	58%	-	-	1	-
287	2016-17	Dec-20	Kaliyana Sec-38	Charkhi Dadri	NPV T.P.	0.00	160.00	40000	22802	57%	-	-	1	-
288	2016-17	Dec-20	Kitlana-Barsana Road KM 0-10 L/R	Charkhi Dadri	NPV T.P.	0.00	14.00	3500	1215	35%	-	1	-	-
289	2016-17	Dec-20	Makrani Santokpura-Mahrana Road Km 0-9 L/R Santokpura PHC	Charkhi Dadri	NPV T.P.	0.00	11.00	2750	1513	55%	-	-	1	-
290	2016-17	Jul-17	Navodaya Vidhyala Motuka	Faridabad/ Ballabhgarh	ANR	6.00	0.00	1200	1140	95%	-	-	-	1
291	2016-17	Jul-17	HPGCL (Sorurja) Co.	Faridabad/ Ballabhgarh	NPV T.P.	0.00	28.00	7000	6160	88%	-	-	-	1
292	2016-17	Dec-17	Hardware Chowk to Sector 55 MCF Land	Faridabad/ Ballabhgarh	ANR	1.25	0.00	250	151	60%	-	-	1	-
293	2016-17	Dec-17	Sikri Distry. RD. 12-26 L/ R	Faridabad/ Ballabhgarh	ANR	3.75	0.00	750	608	81%	-	-	-	1
294	2016-17	Dec-17	Gurugaon Canal RD. 25-45 L/ Side, RD. 35-45 L/ R and G.M.D. RD. 208 - 220 L/ R	Faridabad/ Ballabhgarh	NPV	0.00	33.00	8250	5693	69%	-	-	1	-
295	2016-17	Dec-17	Ballabhgarh to Fatehpur Road Km. 3-12 L/ R	Faridabad/ Ballabhgarh	T.P.	0.00	10.00	2000	997	50%	-	-	1	-
296	2016-17	May-18	Gurugram Feeder RD. 0-35	Faridabad/ Faridabad	CA T.P	0.00	45.00	11250	7380	66%	-	-	1	-
297	2016-17	May-18	Alipur R.F. Trench Cum Pits Method (Ridge Plantation)	Faridabad/ Faridabad	CA Pits	60.00	0.00	30000	19470	65%	-	-	1	-
298	2016-17	May-18	Chhainsa Distry. RD. 20-40 L/ R and Kheri Minor RD. 0-13 L/ R	Faridabad/ Faridabad	CA T.P.	0.00	12.00	3000	2340	78%	-	-	-	1
299	2016-17	May-18	Gurugaon Canal RD. 25-45	Faridabad/ Ballabhgarh	CA T.P.	0.00	8.00	2000	0	0%	1	-	-	-

300	2016-17	May-18	Kheri Minor RD. 13-40	Faridabad/ Ballabgarh	CA T.P.	0.00	13.00	3250	2535	78%	-	-	-	1
301	2016-17	Jan-19	R.F. Alipur	Faridabad/ Faridabad	Scheme (R.F.)	60.00	0.00	30000	17100	57%	-	-	1	-
302	2016-17	Jan-19	Gurugram Canal RD 25-45 L/ Side & 36-45 R/ Side, GMD RD 208-220 L&R	Faridabad/ Ballabgarh	Scheme (TP) NPV	0.00	33.00	8250	5363	65%	-	-	1	-
303	2016-17	Jan-19	Ballabgarh- Fatehpur Rd. K.M. 3 to 12 L&R	Faridabad/ Ballabgarh	Scheme (TP) NPV	0.00	10.00	2500	1500	60%	-	-	1	-
304	2016-17	Nov-20	Gurgaon Feeder RD 0-35	Faridabad	CATP	0.00	45.00	11250	6750	60%	-	-	1	-
305	2016-17	Nov-20	Jawahar Navodaya Vidyalaya Motuka	Faridabad/ Ballabgarh	ANR NPV	6.00	0.00	1200	864	72%	-	-	-	1
306	2016-17	Nov-20	Mirjapur School and Panchayat Land	Faridabad/ Ballabgarh	NPV TP	0.00	4.00	1000	547	55%	-	-	1	-
307	2016-17	Aug-17	Khutpuri Sec 4&5	Gurugram/ Sohna	NPV ANR T.P.	50.00	0.00	10000	7200	72%	-	-	-	1
308	2016-17	Aug-17	Abhaypur Sec 4&5 P/ Land	Gurugram/ Sohna	CA	0.00	28.00	7000	5250	75%	-	-	-	1
309	2016-17	Jan-18	Abheypur Sec. 4&5 P/ Land	Gurugram/ Sohna	C.A. T.P.	0.00	28.00	7000	4690	67%	-	-	1	-
310	2016-17	Mar-19	Abhaypur P.Land	Gurugram/ Sohna	Scheme T.P.	0.00	28.00	7000	4550	65%	-	-	1	-
311	2016-17	Aug-19	Khuntपुर Sec 4&5	Gurugram/ Sohna	ANR (NPV)	50.00	0.00	10000	6500	65%	-	-	1	-
312	2016-17	Dec-20	Khuntपुर Sec.4&5	Sohna	ANR NPV	50.00	0.00	10000	6000	60%	-	-	1	-
313	2016-17	Dec-20	Abheypur Sec.4&5	Sohna	CA TP	0.00	28.00	7000	705	10%	1	-	-	-
314	2016-17	Dec-20	Manesar Sec.4&5	Gurugram	Campa (Trench cum pit)	5.00	0.00	2500	200	8%	1	-	-	-
315	2016-17	Nov-16	Chilro Bnadh	M.Garh/ Nangal Choudhary	C.L.	10.00	0.00	11000	8030	73%	-	-	-	1
316	2016-17	Nov-16	Silarpur Distry.	M.Garh/ Narnaul	NPV (T.P.)	0.00	6.00	1500	1365	91%	-	-	-	1
317	2016-17	Apr-17	Duloth R/ F.	M.Garh/ M.Garh	NPV T.P.	0.00	15.00	3750	3375	90%	-	-	-	1
318	2016-17	Nov-18	RF Kanti	M.Garh/ Narnaul	CA/ TP	0.00	16.00	4000	2560	64%	-	-	1	-
319	2016-17	Nov-18	Kultajpur Sec. 4	M.Garh/ Narnaul	CA/ TP	0.00	15.00	3750	3375	90%	-	-	-	1
320	2016-17	Oct-19	Niyamatpur-Gothari Rd. K.M. 0-4 L&R	Mahendergarh/ N.Chaudhay	ANR NPV	5.00	0.00	1000	400	40%	-	1	-	-
321	2016-17	Oct-19	Nayan Dhani Chima Rd. K.M. 0-6 L&R	Mahendergarh/ N.Chaudhay	ANR NPV	10.00	0.00	2000	840	42%	-	1	-	-
322	2016-17	Oct-19	Raimalipur to Niyamatpur Rd. K.m. 0-4 L&R	Mahendergarh/ N.Chaudhay	ANR NPV	5.00	0.00	1000	560	56%	-	-	1	-
323	2016-17	Oct-19	Navalpur Distributory K.M. 0-7 L&R	Mahendergarh/ Narnaul	NPV T.P.	0.00	4.80	1200	684	57%	-	-	1	-
324	2016-17	Oct-19	Gujjarwas To Mohanpur Rd. K.M. 0-3 L&R	Mahendergarh/ Narnaul	NPV T.P.	0.00	1.60	400	280	70%	-	-	-	1
325	2016-17	Oct-19	Khatoti to Nangal Katha Rd. K.M. 0-9 L&R	Mahendergarh/ Narnaul	ANR NPV	0.00	4.00	1000	546	55%	-	-	1	-
326	2016-17	Oct-19	Ateli Distributory K.M. 0-5 L&R	Mahendergarh/ Narnaul	NPV T.P.	0.00	8.00	2000	1140	57%	-	-	1	-
327	2016-17	Oct-19	Dohar to Mohanpur Rd. K.M. 0-6 L&R	Mahendergarh/ Narnaul	NPV T.P.	0.00	6.40	1600	896	56%	-	-	1	-
328	2016-17	Oct-19	Hassanpur Distributory - Thana Pump House to Kariyawas Rd.	Mahendergarh/ Narnaul	NPV T.P.	0.00	5.60	1400	784	56%	-	-	1	-
329	2016-17	Oct-19	Rampura to Navedi Rd.	Mahendergarh/ Narnaul	NPV T.P.	0.00	3.00	750	415	55%	-	-	1	-
330	2016-17	Oct-19	Kheri Distributory Haid to Tail	Mahendergarh/ Narnaul	C.A. (T.P.)	0.00	8.00	2000	1240	62%	-	-	1	-

331	2016-17	Oct-19	Kheri Navedi Distributory Rajpura Head to Tail	Mahendergarh/ Narnaul	NPV T.P.	0.00	5.00	1250	682	55%	-	-	1	-
332	2016-17	Oct-19	Silarpur Distributory K.M. 0-7 L&R	Mahendergarh/ Narnaul	NPV T.P.	0.00	6.00	1500	1125	75%	-	-	-	1
333	2016-17	Oct-19	Narnaul Branch Deroli Pull to Pump House No. 5	Mahendergarh/ Narnaul	C.A. (T.P.)	0.00	2.00	500	375	75%	-	-	-	1
334	2016-17	Oct-19	Lawan Distributory K.M. 0-8 L&R	Mahendergarh/ Mahendergarh	T.P. C.A.	0.00	10.00	2500	1550	62%	-	-	1	-
335	2016-17	Oct-19	Mahendergarh Dewas to Chitlang Rd. K.M. 0-2 L&R	Mahendergarh/ Mahendergarh	T.P. C.A.	0.00	1.52	380	260	68%	-	-	1	-
336	2016-17	Oct-19	Aulant Distributory K.M. 0-4 L&R	Mahendergarh/ Mahendergarh	ANR NPV	8.00	0.00	1600	525	33%	-	1	-	-
337	2016-17	Oct-19	Bassai Distributory K.M. 0-4 L&R	Mahendergarh/ Mahendergarh	ANR NPV	5.00	0.00	1000	25	3%	1	-	-	-
338	2016-17	Oct-19	R.F. Nangal Mala (Comp. No. 8,6)	Mahendergarh/ Mahendergarh	C.A. (T.P.)	31.08	0.00	7770	4818	62%	-	-	1	-
339	2016-17	Oct-19	R.F. Duloth	Mahendergarh/ Mahendergarh	NPV T.P.	0.00	15.00	3750	2850	76%	-	-	-	1
340	2016-17	Oct-19	R.F. Salimabad	Mahendergarh/ Mahendergarh	C.A. (T.P.)	0.00	14.68	3669	2129	58%	-	-	1	-
341	2016-17	Oct-19	Bassai Shelang Rd. K.M. 2-4 L&R	Mahendergarh/ Mahendergarh	C.A. (T.P.)	0.00	2.58	644	438	68%	-	-	1	-
342	2016-17	Oct-16	U.D.O. Km 30-35 R	Nuh/ Punhana	ANR T.P.	20.00	0.00	4000	3320	83%	-	-	-	1
343	2016-17	Aug-17	(PSR) Palwal Sohna Rewari Road Km 31-37 L/ R	Nuh/ Nuh	NPV ANR	15.00	0.00	3000	2100	70%	-	-	-	1
344	2016-17	Aug-17	Rawali Bundh	Nuh/ Firozpur Jhirka	NPV CAMPA	0.00	26.25	5250	3990	76%	-	-	-	1
345	2016-17	Jan-18	Hodal - Nagina Road Km. 8-15	Nuh Mewat/ Punhana	C.A. T.P.	0.00	12.28	3070	1996	65%	-	-	1	-
346	2016-17	Jan-18	Kotla Drain	Nuh Mewat/ Nuh	C.A. T.P.	0.00	8.00	2000	1300	65%	-	-	1	-
347	2016-17	Feb-19	Bai Sec 4&5	Nuh/ Nuh	Scheme	10.00	0.00	5000	3250	65%	-	-	1	-
348	2016-17	Feb-19	Hodal - Nagina Rd. K.M. 8-15 L&R	Nuh/ Punhana	C.A. (T.P.)	0.00	12.28	3070	1689	55%	-	-	1	-
349	2016-17	Nov-19	Kotla Drain	Nuh/ Nuh	C.A. T.P.	0.00	8.00	2000	1120	56%	-	-	1	-
350	2016-17	Nov-19	Goyla- Dalawas Rd.	Nuh/ Nuh	ANR NPV	5.00	0.00	1000	550	55%	-	-	1	-
351	2016-17	Nov-19	Palwal - Sohna - Rewari Road	Nuh/ Nuh	ANR NPV (Scheme)	10.00	0.00	2000	1220	61%	-	-	1	-
352	2016-17	Nov-19	Ujina Diversion Drain	Nuh/ Punhana	ANR N.P.V. (Scheme)	20.00	0.00	4000	1520	38%	-	1	-	-
353	2016-17	Nov-19	Punhana-Bodikothi Rd.	Nuh/ Punhana	NPV T.P.	0.00	10.00	2500	875	35%	-	1	-	-
354	2016-17	Nov-19	Doha App. Rd. and Maliwas Rd.	Nuh/ Firozpur Jhirka	NPV T.P.	0.00	7.20	1800	987	55%	-	-	1	-
355	2016-17	Nov-19	Gurgaon-Alwar Rd. K.M. 86-89 L&R	Nuh/ Firozpur Jhirka	NPV T.P.	0.00	12.00	3000	1650	55%	-	-	1	-
356	2016-17	Mar-20	Ujina Diversion Drain	Nuh/ Punhana	ANR NPV	20.00	0.00	4000	760	19%	1	-	-	-
357	2016-17	Mar-20	Hodal -Nagina Rd. K.M. 8-15 L&R	Nuh/ Punhana	CA TP	0.00	12.28	3070	461	15%	1	-	-	-
358	2016-17	Mar-20	Punhana- Bodikhoti Rd. K.M. 9-15 L&R	Nuh/ Punhana	NPV TP	0.00	10.00	2500	750	30%	-	1	-	-
359	2016-17	Mar-20	Rawali Bundh Mori to Khera Sadak	Nuh/ Firozpur Jhirka	ANR NPV	26.25	0.00	5250	3885	74%	-	-	-	1

360	2016-17	Mar-20	Gurgaon-Alwar Rd. K.M. 94-95 L&R	Nuh/ Firozpur Jhirka	ANR NPV	3.75	0.00	750	416	55%	-	-	1	-
361	2016-17	Mar-20	Gurgaon-Alwar Rd. K.M. 86-89 L&R	Nuh/ Firozpur Jhirka	NPV TP	0.00	12.00	3000	1290	43%	-	1	-	-
362	2016-17	Mar-20	Doha App. Rd. & Maliwas Rd.K.M. 0 to 2.5 & 0 to 3	Nuh/ Firozpur Jhirka	NPV TP	0.00	7.20	1800	792	44%	-	1	-	-
363	2016-17	Mar-20	Bai Sec 4&5	Nuh/ Nuh	Trench Cum Pits	10.00	0.00	5000	850	17%	1	-	-	-
364	2016-17	Mar-20	Meoli Sec 4&5	Nuh/ Nuh	Trench Cum Pits	10.00	0.00	5000	750	15%	1	-	-	-
365	2016-17	Mar-20	Kotla Drain	Nuh/ Nuh	CA TP	0.00	8.00	2000	280	14%	1	-	-	-
366	2016-17	Mar-20	Palwal-Sohna-Rewari Rd.	Nuh/ Nuh	ANR NPV	10.00	0.00	2000	1232	62%	-	-	1	-
367	2016-17	Mar-20	IMT Rojka Meo	Nuh/ Nuh	CA TP	0.00	4.00	1000	400	40%	-	1	-	-
368	2016-17	Mar-20	Goyla-Dalawas Rd.	Nuh/ Nuh	ANR NPV	5.00	0.00	1000	350	35%	-	1	-	-
369	2016-17	Mar-20	Palwal-Sohna-Rewari Rd.	Nuh/ Nuh	ANR NPV	15.00	0.00	3000	1260	42%	-	1	-	-
370	2016-17	Feb-21	Kolgaon	Nuh/ Firozpur	CA TP	20.00	0.00	10000	620	6	1	-	-	-
371	2016-17	Feb-21	Gahta Shamsabad	Nuh/ Firozpur	Trench cum pit	16.00	0.00	8000	896	11	1	-	-	-
372	2016-17	Feb-21	Bhond Sec 4 & 5	Nuh/ Firozpur	Trench cum pit	16.00	0.00	8000	608	8	1	-	-	-
373	2016-17	Feb-21	Bissar Akbarpur Sec 4 & 5	Nuh/ Nuh	CA TP	0.00	32.00	8000	2320	29	-	1	-	-
374	2016-17	Feb-21	Noorpur Sec 4 & 5	Nuh/ Nuh	Trench cum pit	25.00	0.00	12500	1775	14	1	-	-	-
375	2016-17	Feb-21	Baded Sec 4 & 5	Nuh/ Punhana	Trench cum pit	30.00	0.00	15000	1230	8	1	-	-	-
376	2016-17	Feb-21	Sikwrawa Alawalpur	Nuh/ Punhana	Trench cum pit	24.00	0.00	12000	0	0	1	-	-	-
377	2016-17	Oct-16	Mahespur to Badha Nangli to Pachanki, Aherwan Road Km 0-5 L/ R	Palwal/ Palwal	ANR T.P.	10.00	0.00	2000	1680	84%	-	-	-	1
378	2016-17	Oct-16	Mandkala Arawali Area	Palwal/ Palwal	ANR T.P.	18.00	0.00	3600	3060	85%	-	-	-	1
379	2016-17	Nov-17	GMD RD 0-10 L/ R Side	Palwal/ Hodal	ANR T.P.	18.00	0.00	3600	2567	71%	-	-	-	1
380	2016-17	Nov-17	UDD Km. 13-18 R/ Side	Palwal/ Hodal	NPV T.P.	0.00	44.00	11000	8096	74%	-	-	-	1
381	2016-17	Nov-17	Mohana - Baghpur - Rajpur Road Km. 6-12 L/ R Side	Palwal/ Palwal	ANR T.P.	10.00	0.00	2000	1486	74%	-	-	-	1
382	2016-17	Nov-17	Maheshpur - Badha - Nangli - Panchanki - Aherwan Road Km. 0-10 L/ R	Palwal/ Palwal	ANR T.P.	10.00	0.00	2000	1621	81%	-	-	-	1
383	2016-17	Nov-17	Uttawar Distry. RD. 55-66 L/ R	Palwal/ Palwal	NPV T.P.	10.00	0.00	2500	1633	65%	-	-	1	-
384	2016-17	Nov-17	Mandkola Aravali Hills P/ Land	Palwal/ Palwal	NPV T.P.	18.00	0.00	3600	2779	77%	-	-	-	1
385	2016-17	Feb-19	G.M.D. (R.D. 0-10,L&R)	Palwal/ Hodal	CA	18.00	0.00	3600	2358	66%	-	-	1	-
386	2016-17	Nov-19	Mohna-Baghpur Rd.	Palwal/ Palwal	Cmpa N.P.V. A.N.R.	10.00	0.00	2000	1200	60%	-	-	1	-
387	2016-17	Nov-19	Uttawar Distributory	Palwal/ Palwal	T.P. N.P.V.	5.00	0.00	2500	1450	58%	-	-	1	-
388	2016-17	Nov-19	G.M.D.	Palwal/ Palwal	C.A. T.P.	0.00	12.80	3200	1824	57%	-	-	1	-
389	2016-17	Nov-19	Maheshpur-Badha-Nangli-Panchamki-Aherwan	Palwal/ Palwal	N.P.V. T.P.	10.00	0.00	2000	1240	62%	-	-	1	-
390	2016-17	Nov-19	Hatin - Nuh Rd. K.M. 6-12 L&R	Palwal/ Palwal	ANR NPV (Scheme)	12.00	0.00	2400	1344	56%	-	-	1	-
391	2016-17	01-2021	Uttawar Distry. RD. 55-56, L&R	Palwal	CAMPA/ NPV. T.P.	0.00	10.00	2500	1395	56%	-	-	1	-
392	2016-17	01-2021	Mandkola Aravali Area	Palwal	CAMPA/ ANR. T.P.	18.00	0.00	3600	656	18%	1	-	-	-

393	2016-17	01-2021	GMD. RD. 0-10, L&R	Palwal/ Hodal	CAMPA/ ANR. T.P.	18.00	0.00	3600	2047	57%	-	-	1	-
394	2016-17	01-2021	UDD. RD. 13-18, R/side	Palwal/ Hodal	CAMPA/ NPV. T.P.	0.00	44.00	11000	7216	66%	-	-	1	-
395	2016-17	01-2021	Hathin-Nuh road, km. 6-12, L&R	Palwal/ Hodal	CAMPA/ ANR. T.P.	12.00	0.00	2400	44	2%	1	-	-	-
396	2016-17	Nov-16	Musepur Minor	Rewari/ Nahar	CAMPA	0.00	12.00	3000	2610	87%	-	-	-	1
397	2016-17	Sep-17	Bharangi Minor RD. 0-7 L/ R	Rewari/ Nahar	NPV	0.00	20.00	5000	3700	74%	-	-	-	1
398	2016-17	Sep-17	Bharampur P/ Land	Rewari/ Nahar	NPV T.P.	0.00	20.00	5000	3650	73%	-	-	-	1
399	2016-17	Sep-17	Subana to Guryani Road Km. 4-8	Rewari/ Nahar	CA	0.00	7.00	1750	1243	71%	-	-	-	1
400	2016-17	Sep-17	Bhalkhi Sec. 4&5	Rewari/ Rewari	CA T.P.	0.00	50.00	12500	7250	58%	-	-	1	-
401	2016-17	Sep-17	Massani Bandh RD. 9-10 L/ Side	Rewari/ Bawal	NPV T.P.	0.00	5.00	1250	1100	88%	-	-	-	1
402	2016-17	Feb-18	B.K.S. Railway Line Km. 103-111 L/ R	Rewari/ Rewari	CA T.P.	0.00	23.50	5875	3995	68%	-	-	1	-
403	2016-17	Feb-18	B.K.S. Railway Line Km. 99-103 L/ R	Rewari/ Rewari	CA T.P.	0.00	9.00	2250	1620	72%	-	-	-	1
404	2016-17	Feb-18	Kamalpur Disty. RD. 0-9 L/ R	Rewari/ Rewari	CA T.P.	0.00	12.00	3000	2160	72%	-	-	-	1
405	2016-17	Feb-18	J.L.N. Canal RD. 21-24 L/ R	Rewari/ Rewari	CA T.P.	0.00	10.00	2500	1025	41%	-	1	-	-
406	2016-17	Feb-18	Jhabua R.F. Compartment No. 5	Rewari/ Bawal	CA	0.00	10.00	2500	1850	74%	-	-	-	1
407	2016-17	Feb-18	Jhabua R.F. Compartment No. 7	Rewari/ Bawal	CA	0.00	10.00	2500	1800	72%	-	-	-	1
408	2016-17	Feb-18	Bhodangi Minor RD. 0-5 L/ R	Rewari/ Nahar	NPV T.P.	0.00	20.00	5000	3800	76%	-	-	-	1
409	2016-17	Feb-18	Mahendergarh Canal RD. 5-12 L/ Side	Rewari/ Nahar	CA T.P.	0.00	21.00	5250	3518	67%	-	-	1	-
410	2016-17	May-18	Tumbaheri - Usmapur Rod Km. 0-6 L/ R	Rewari/ Nahar	CA T.P.	0.00	7.00	1750	1057	60%	-	-	1	-
411	2016-17	May-18	Kosli - Nahar Km. 0-6 L/ R	Rewari/ Nahar	CA T.P.	0.00	8.00	2000	1308	65%	-	-	1	-
412	2016-17	May-18	Nikhri Distry. RD. 6-Tail L/ R	Rewari/ Nahar	CA T.P.	0.00	10.00	2500	1450	58%	-	-	1	-
413	2016-17	May-18	B.K.S. Railway Line Km. 84-94 L/ R	Rewari/ Rewari	CA T.P.	0.00	7.00	1750	1208	69%	-	-	1	-
414	2016-17	May-18	Balawas Distry. RD. 3-8 L/ R	Rewari/ Rewari	CA T.P.	0.00	8.00	2000	1500	75%	-	-	-	1
415	2016-17	Dec-18	Bharangi Minor RD. 0 to 5 L/ R	Rewari/ Nahar	NPV TP	0.00	20.00	5000	3360	67%	-	-	1	-
416	2016-17	Dec-18	Musepur Minor K.M. 0-5 L&R	Rewari/ Nahar	TP	0.00	12.00	3000	2130	71%	-	-	-	1
417	2016-17	Dec-18	Bhalkhi Sec 4&5	Rewari/ Rewari	CA TP	0.00	50.00	12500	8750	70%	-	-	-	1
418	2016-17	Dec-18	Khaleta Sec 4&5	Rewari/ Rewari	CA TP	0.00	20.00	5000	3500	70%	-	-	-	1
419	2016-17	Dec-18	Kamalpur Distributary	Rewari/ Rewari	CA TP	0.00	12.00	3000	1956	65%	-	-	1	-
420	2016-17	Apr-19	Bharampur Aravalli	Rewari/ Nahar	NPV TP	0.00	20.00	5000	2800	56%	-	-	1	-
421	2016-17	Apr-19	Kosli-Nangli Khedi Road	Rewari/ Nahar	CA TP	0.00	6.00	1500	840	56%	-	-	1	-
422	2016-17	Apr-19	J.L.N. Canal K.M. 21-24 L&R Side	Rewari/ Rewari	C.A. T.P.	0.00	10.00	2500	875	35%	-	1	-	-
423	2016-17	Apr-19	Masani Bandh	Rewari/ Bawal	NPV T.P.	0.00	5.00	1250	725	58%	-	-	1	-
424	2016-17	Sep-19	R.L.C. Link Channel K.M. 0-7 L&R	Rewari/ Nahar	C.A. (T.P.)	0.00	5.00	1250	700	56%	-	-	1	-
425	2016-17	Sep-19	M/ Garh Canal K.M. 17-19 L&R	Rewari/ Nahar	C.A. (T.P.)	0.00	8.00	2000	1180	59%	-	-	1	-
426	2016-17	Sep-19	M/ Garh Canal K.M. 9.7-12 R/ Side	Rewari/ Nahar	C.A. (T.P.)	0.00	6.00	1500	855	57%	-	-	1	-
427	2016-17	Sep-19	Nahar Bahu Rd. K.M. 0-3 L&R	Rewari/ Nahar	C.A. (T.P.)	0.00	7.00	1750	1068	61%	-	-	1	-

428	2016-17	Sep-19	Kanuka Mod to Bhandor Rd. K.M. 0-5 L&R	Rewari/ Rewari	C.A. (T.P.)	0.00	4.00	1000	630	63%	-	-	1	-
429	2016-17	Sep-19	Rewari-Shahjapur Rd. K.M. 0-7 L&R	Rewari/ Rewari	C.A. (T.P.)	0.00	4.00	1000	570	57%	-	-	1	-
430	2016-17	Sep-19	Bhudpur P/ L	Rewari/ Rewari	NPV (T.P.)	0.00	10.00	4000	3120	78%	-	-	-	1
431	2016-17	Sep-19	Lodhuwas Distry. K.M. 3-8 L&R	Rewari/ Rewari	C.A. (T.P.)	0.00	4.00	1000	610	61%	-	-	1	-
432	2016-17	Sep-19	B.K.S. Railway Line K.M. 94-99 L&R	Rewari/ Rewari	C.A. (T.P.)	0.00	8.00	2000	1300	65%	-	-	1	-
433	2016-17	Sep-19	Siha Sec 4&5	Rewari/ Rewari	C.A. (T.P.)	0.00	25.00	6250	4688	75%	-	-	-	1
434	2016-17	Sep-19	Siha Sec 4&5	Rewari/ Rewari	NPV (T.P.)	0.00	4.00	1000	620	62%	-	-	1	-
435	2016-17	Sep-19	Mirpur Minor K.M. 0-4 L&R	Rewari/ Rewari	C.A. (T.P.)	0.00	4.00	1000	790	79%	-	-	-	1
436	2016-17	Sep-19	Zainabad Railway Station to Dhawana Rd.	Rewari/ Rewari	C.A. (T.P.)	0.00	11.00	2750	2258	82%	-	-	-	1
437	2016-17	Sep-19	B.K.S. Railway Line K.M. 99-103 L&R	Rewari/ Rewari	NPV (T.P.)	0.00	9.00	2250	1892	84%	-	-	-	1
438	2016-17	Sep-19	B.K.S. Railway Line K.M. 103-111 L&R	Rewari/ Rewari	C.A. (T.P.)	0.00	23.70	5875	3819	65%	-	-	1	-
439	2016-17	Sep-19	Govt. Collage Bawal	Rewari/ Bawal	NPV TP CAMPA	2.60	0.00	650	552	85%	-	-	-	1
440	2016-17	Sep-19	RF. Jhabua Compartment No. 5	Rewari/ Bawal	CA TP	0.00	10.00	2500	1800	72%	-	-	-	1
441	2016-17	Sep-19	Lula Ahir Power House	Rewari/ Nahar	ANR (NPV)	2.00	0.00	400	288	72%	-	-	-	1
442	2016-17	Sep-19	Budana to Jat App. Rd.	Rewari/ Rewari	ANR (NPV)	5.00	0.00	1000	590	59%	-	-	1	-
443	2016-17	Sep-19	Tatarpur-Malhera App. Rd.	Rewari/ Rewari	ANR (NPV)	6.00	0.00	1200	732	61%	-	-	1	-
444	2016-17	Mar-21	RF Jhabua Compartment No.-05	Rewari/ Bawal	CA TP	0.00	10.00	2500	1415	57%	-	-	1	-
445	2016-17	Mar-21	Masani Bundh km 9-12 L & R side	Rewari/ Bawal	NPV TP	0.00	5.00	1250	713	57%	-	-	1	-
446	2016-17	Mar-21	Bharampur Aravalli Area	Rewari/ Nahar	NPV TP	0.00	20.00	5000	2780	56%	-	-	1	-
447	2016-17	Mar-21	Bhalkhi section 4 & 5 of PLPA 1900	Rewari/ Rewari	CA TP	0.00	50.00	12500	7025	56%	-	-	1	-
448	2016-17	Mar-21	Kamalpur Disty. Km 0-9 L& R/Side	Rewari/ Rewari	CA TP	0.00	12.00	3000	1695	57%	-	-	1	-
449	2017-18	Dec-20	Bamla Minor RD 0-47	Bhiwani/ Bhiwani	CATP	0.00	15.00	3750	2089	56%	-	-	1	-
450	2017-18	Dec-20	Swai Madhopur Railway Line	Bhiwani/ Loharu	CATP	0.00	17.00	4250	2422	57%	-	-	1	-
451	2017-18	Dec-20	Hansi to Tosham Road Km. 20-27 L/R	Bhiwani/ Tosham	CATP	0.00	10.00	2500	1214	49%	-	1	-	-
452	2017-18	Apr-19	Banmandori to Thuian Road Km. 0-4	Fatehabad/Fatehabad	CAMPA	0.00	6.70	1675	1056	63%	-	-	1	-
453	2017-18	Apr-19	Jakhal - Hisar Railway Line Km. 8-15 L/R	Fatehabad/Tohana	CA T.P.	0.00	40.89	10222	6235	61%	-	-	1	-
454	2017-18	Sep-19	Hanspur Road Km. 10-14 L/R	Fatehabad/Fatehabad	CA T.P. CAMPA	0.00	6.00	1500	930	62%	-	-	1	-
455	2017-18	Sep-19	Bharpoor to Phullan Road Km. 0-4 L/R	Fatehabad/Fatehabad	CA T.P. CAMPA	0.00	5.60	1400	1260	90%	-	-	-	1
456	2017-18	Sep-19	Noorki to Jandwala Road Km. 0-3 L/R	Fatehabad/Fatehabad	CA T.P. CAMPA	5.00	0.00	1250	1100	88%	-	-	-	1
457	2017-18	Sep-19	Ayalki Sherpur Road Km. 4-8 L/R	Fatehabad/Fatehabad	NPV T.P.	0.00	4.00	1000	700	70%	-	-	-	1

458	2017-18	Sep-19	Rojawali to Bhundarwas Road Km. 0-3 L/R, Bara to Bhani Khera Road	Fatchabad/Fatchabad	NPV T.P.	0.00	4.50	1125	1035	92%	-	-	-	1
459	2017-18	Sep-19	Japata Khera to Mandhana Road K.M. 0-3 L&R	Fatehabad/Tohana	NVP T.P.	0.00	2.30	600	422	70%	-	-	-	1
460	2017-18	Sep-19	B.M.B. RD. 26-38 L/Side	Fatchabad/Tohana	CA T.P. CAMPA	0.00	8.00	2000	1440	72%	-	-	-	1
461	2017-18	Nov-19	NH-9 KM.144.5-146.5 & 156.5 -161 L&R	Hisar/Hansi	NPV	0.00	27.27	9000	6932	77%	-	-	-	1
462	2017-18	Nov-19	Hansi -Barwala To Khanpur data road Km 0-7 L&R Side	Hisar/Hansi	CATP	0.00	12.00	3000	2281	76%	-	-	-	1
463	2017-18	Nov-19	NH-9 Km 119.5 to 122.5 R/Side	Hisar/Hansi	NPV	0.00	5.00	1460	993	68%	-	-	1	-
464	2017-18	Nov-19	Shamshan Khanda Dharamkheri Shamshan Ghat , Animal Hospital	Hisar/Hansi	NPV TP	0.00	2.00	500	342	68%	-	-	1	-
465	2017-18	Nov-19	Jamawari Stadium	Hisar/Hansi	NPV TP	0.00	2.00	500	319	64%	-	-	1	-
466	2017-18	2/17/2021	Hansi to Petwar Road KM 9-18 L/R	Hisar/ Hansi	CAMPA CA TP	0.00	20.00	5000	2050	41%	-	1	-	-
467	2017-18	Nov-18	Sirsa to Ellenabad Road Km. 30-40 L/R	Sirsa/Rania	NPV	0.00	10.00	2500	1750	70%	-	-	-	1
468	2017-18	Nov-18	Sultanpuria Minor RD. 0-15	Sirsa/Kalanwali	CA T.P.	0.00	2.00	500	300	60%	-	-	1	-
469	2017-18	Nov-18	Saharni Minor RD. 56-72 L/R	Sirsa/Kalanwali	CA T.P.	0.00	4.00	1000	820	82%	-	-	-	1
470	2017-18	Mar-21	DHS road(now NH-9)KM. 296-306 L\Side & KM. 302-306 R\Side	Sirsa/Dabwali	NPV NHA TP	0.00	37.00	12210	8843	72%	-	-	-	1
471	2017-18	Mar-21	Ellenabad Distry.RD 20-45 L&R	Sirsa/Rania	CA TP	0.00	27.00	6750	2668	40%	-	1	-	-
472	2017-18	Dec-20	Sonf-Sanwar Road Km 0-4 L/R	Charkhi Dadri	CA T.P.	0.00	5.00	1250	712	57%	-	-	1	-
473	2017-18	Dec-20	Rawalldhi RF	Charkhi Dadri	CA T.P.	0.00	10.04	2510	402	16%	1	-	-	-
474	2017-18	Jan-19	Nekpur Minor 0-Tail	Faridabad/ Faridabad	Scheme (T.P)	0.00	9.42	2360	590	25%	-	1	-	-
475	2017-18	Nov-20	Chhainsa Disty. RD 64 - tail	Faridabad/ Ballabgarh	CA TP	0.00	17.04	4260	2343	55%	-	-	1	-
476	2017-18	Dec-20	Temple Land Mau	Hailymandi	NPV TP	0.00	0.80	200	114	57	-	-	1	-
477	2017-18	Dec-20	Sports Stadium Mau	Hailymandi	NPV TP	0.00	2.40	600	489	82	-	-	-	1
478	2017-18	Dec-20	Nimoth to Rahaka Sirmatha Road	Sohna	NPV TP	0.00	2.50	625	375	60	-	-	1	-
479	2017-18	Feb-19	Tapkan Sec 4&5	Nuh/ Nuh	CA (T.P.)	0.00	28.00	7000	5040	72%	-	-	-	1
480	2017-18	Feb-19	Silani-Mandkola Rd.	Nuh/ Nuh	CA (T.P.)	0.00	10.00	2500	1125	45%	-	1	-	-
481	2017-18	Feb-21	GA Road KM 81-83	Nuh/ Firozpur	NPV TP	0.00	6.00	1500	558	37	-	1	-	-
482	2017-18	Feb-21	Tapkan Sec 4 & 5	Nuh/ Nuh	CA TP	0.00	28.00	7000	3990	57	-	-	1	-
483	2017-18	Feb-21	Indana Distributiry	Nuh/ Punhana	CA TP	0.00	18.00	4500	648	14	1	-	-	-
484	2017-18	Feb-19	Rasulpur-Kushak-Hassanpur Rd.(KM 10-19 L&R)	Palwal/ Hodal	CA	0.00	10.50	2625	1864	71%	-	-	-	1
485	2017-18	Dec-18	Kosli Rewari Rd. K.M. 0-5 L&R	Rewari/ Nahar	CA TP	0.00	8.00	2000	1480	74%	-	-	-	1
486	2017-18	Dec-18	Chita Dunga App. Rd., Pali App. Rd. Gothra App. Rd.	Rewari/ Rewari	CA TP	0.00	8.00	2000	1560	78%	-	-	-	1
487	2017-18	Apr-19	J.L.N. Canal 0 to 4 K.M. L&R	Rewari/ Nahar	CA TP	0.00	10.00	2500	1650	66%	-	-	1	-
488	2017-18	Apr-19	Kosli - Rewari Rd.	Rewari/ Nahar	CA TP	0.00	8.00	2000	1520	76%	-	-	-	1
489	2017-18	Mar-21	Kosli-Rewari Road	Rewari/ Nahar	CA TP	0.00	8.00	2000	1498	75%	-	-	-	1
490	2017-18	Mar-21	JLN Canal km 0-4 L & R	Rewari/ Nahar	CA TP	0.00	10.00	2500	1415	57%	-	-	1	-
491	2018-19	Aug-18	Lohwara to Bhagvi Road Km. 0-5 L/R	Bhiwani/Charkhi/Dadri	CA T.P.	0.00	12.00	3000	2640	88%	-	-	-	1

492	2018-19	Aug-18	Tosham to Bhiwani Road Km. 5-9 L/R	Bhiwani/Tosham	CA T.P.	0.00	3.00	750	720	96%	-	-	-	1
493	2018-19	Aug-18	Mandholi PLA	Bhiwani/Siwani	CA T.P.	11.00	0.00	5500	5390	98%	-	-	-	1
494	2018-19	Aug-18	Bhim Stadium & Orphan House	Bhiwani/Bhiwani	CA T.P.	0.00	4.00	1000	960	96%	-	-	-	1
495	2018-19	Oct-18	Badeshara Minor RD. 0-14	Bhiwani/Bhiwani	CA T.P.	0.00	5.00	1250	875	70%	-	-	-	1
496	2018-19	Oct-18	Kitlana Distry. RD. 47-58	Bhiwani/Bhiwani	CA T.P.	0.00	4.00	1000	800	80%	-	-	-	1
497	2018-19	Mar-19	Satnali to Loharu Road Km. 7-12.5 L/R	Bhiwani/ Loharu	CA T.P.	0.00	10.00	2500	2050	82%	-	-	-	1
498	2018-19	Mar-19	Siwani - Singhani Road Km. 0-9	Bhiwani/ Siwani	CA T.P.	0.00	35.00	8750	6125	70%	-	-	-	1
499	2018-19	Mar-19	Siwani - Singhani Road Km. 22-25 L/R	Bhiwani/Tosham	CA T.P.	0.00	5.00	1250	975	78%	-	-	-	1
500	2018-19	Mar-19	Kharak - Sahdawa Road Km. 0-9 L/R	Bhiwani/Tosham	CA T.P.	0.00	10.00	2500	1875	75%	-	-	-	1
501	2018-19	Mar-19	Jamalpur - Bawani Khera Road Km. 0-7 L/R	Bhiwani/Tosham	CA T.P.	0.00	8.00	2000	1600	80%	-	-	-	1
502	2018-19	Mar-19	Sora Disty. RD. 10-22 L/R	Bhiwani/Badhra	CA	0.00	8.00	2000	1600	80%	-	-	-	1
503	2018-19	Mar-19	Dhoka - Dina P/Land and Kaluwal P/Land	Bhiwani/Badhra	State	6.00	0.00	3000	2460	82%	-	-	-	1
504	2018-19	Mar-19	Hariya Mehandi to Kakroli Road	Bhiwani/Badhra	State	0.00	10.00	2500	2125	85%	-	-	-	1
505	2018-19	Aug-19	Siwani to Singhani Road Km. 0-22 L/R	Bhiwani/Siwani	NPV T.P.	0.00	35.00	8750	5688	65%	-	-	1	-
506	2018-19	Aug-19	Isharwal to Miran Road Km. 3-6 L/R	Bhiwani/Siwani	T.P.	0.00	12.00	3000	2160	72%	-	-	-	1
507	2018-19	Aug-19	Dang Minor RD. 0-33	Bhiwani/Bhiwani	T.P. CA	0.00	5.00	1250	1025	82%	-	-	-	1
508	2018-19	Aug-19	Gujrani Minor RD. 0 to Tail	Bhiwani/Bhiwani	T.P. CA	0.00	5.00	1250	980	78%	-	-	-	1
509	2018-19	Aug-19	Kitlana Distry. RD. 47-58 L/R	Bhiwani/Bhiwani	NPV T.P.	0.00	4.00	1000	900	90%	-	-	-	1
510	2018-19	Aug-19	Kaluwas - Gujrani Road	Bhiwani/Bhiwani	T.P. CA	0.00	5.00	1250	938	75%	-	-	-	1
511	2018-19	Aug-19	Badesra Minor RD. 0-14 L/R	Bhiwani/Bhiwani	T.P. CA	0.00	5.00	1250	875	70%	-	-	-	1
512	2018-19	Aug-19	Nangal Aproach Road	Bhiwani/Loharu	NPV T.P.	0.00	5.00	1250	774	62%	-	-	1	-
513	2018-19	Aug-19	Satnali Loharu Road Km. 7-12.5 L/R	Bhiwani/Loharu	CA T.P.	0.00	10.00	2500	2050	82%	-	-	-	1
514	2018-19	Dec-20	Jui feeder RD 88-105 R/Side	Bhiwani/ Bhiwani	CATP	0.00	10.00	2500	475	19%	1	-	-	-
515	2018-19	Dec-20	Nakipur-Nangal Road Km 0-11 L/R	Bhiwani/ Loharu	CAMPA CATP	0.00	15.00	3750	2107	56%	-	-	1	-
516	2018-19	Dec-20	Satnali Loharu Road Km 7-12.5 L/R	Bhiwani/ Loharu	CAMPA CATP	0.00	10.00	2500	1705	68%	-	-	1	-
517	2018-19	Dec-20	Siwani-Singhani Road Km. 0-6 L/R	Bhiwani/ Siwani	CAMPA/CATP	0.00	10.00	2500	2174	87%	-	-	-	1
518	2018-19	Aug-18	Pabra Old Branch	Hisar/Hisar	CA T.P.	0.00	12.00	3000	2850	95%	-	-	-	1
519	2018-19	Aug-18	Old Balak Abundant Minor	Hisar/Hisar	CA T.P.	0.00	12.00	3000	2900	97%	-	-	-	1
520	2018-19	Aug-18	Sadalpur - Chabarwal - Sekhpur Road	Hisar/Adampur	CA T.P.	0.00	5.00	1250	938	75%	-	-	-	1
521	2018-19	Aug-18	Chuli Kalan - Chuli Bagariyan - Khabra Road Km. 0-11	Hisar/Adampur	CA T.P.	0.00	7.00	1750	1610	92%	-	-	-	1
522	2018-19	Aug-18	Khanda Minor RD. 0-15 L/R	Hisar/Hansi	CA T.P.	0.00	8.00	2000	1900	95%	-	-	-	1
523	2018-19	Feb-19	Mirzapur to Kharad Road	Hisar/Hisar	CA T.P.	0.00	12.00	3000	2250	75%	-	-	-	1

524	2018-19	Feb-19	Old Balak Nahar Road Km. 0-24	Hisar/Hisar	CA T.P.	0.00	20.00	5000	4500	90%	-	-	-	1
525	2018-19	Feb-19	Sotha to Sandlana Road Km. 0-4	Hisar/Hansi	CAMPA	0.00	4.00	1000	800	80%	-	-	-	1
526	2018-19	Feb-19	Data to Baiyana Khera Road Km. 0-5	Hisar/Hansi	CAMPA	0.00	2.00	500	435	87%	-	-	-	1
527	2018-19	Feb-19	Hansi - Barwala Road to Khanpur - Data Road Km. 0-7	Hisar/Hansi	CAMPA	0.00	12.00	3000	2640	88%	-	-	-	1
528	2018-19	Feb-19	Sisai to Data Road Km. 1-8 L/R	Hisar/Hansi	CA T.P.	0.00	9.00	2250	1710	76%	-	-	-	1
529	2018-19	Feb-19	Bhatala to Kulana Road	Hisar/Hansi	CAMPA	0.00	4.00	1000	840	84%	-	-	-	1
530	2018-19	Feb-19	Kalirawan to Mehalsara Road	Hisar/Adampur	CAMPA	0.00	9.00	2250	1980	88%	-	-	-	1
531	2018-19	Feb-19	Hisar to Ghursal Road Km. 12-20	Hisar/Adampur	CA T.P.	0.00	12.00	3000	2400	80%	-	-	-	1
532	2018-19	Feb-19	Baypass NH-52 Km. 107 to 110 L/R	Hisar/Adampur	NH	0.00	5.00	2500	1975	79%	-	-	-	1
533	2018-19	Feb-19	Burak P.F.	Hisar/Adampur	Native	5.50	0.00	2750	2173	79%	-	-	-	1
534	2018-19	Feb-19	Moda Khera Minor RD. 12-40	Hisar/Adampur	CA T.P.	0.00	7.00	1750	1365	78%	-	-	-	1
535	2018-19	Nov-19	Khabara to Chuli Bagarian to Chuli kalan Road km. 3-10 L&R	Hisar/Adampur	CATP	0.00	7.00	1750	1365	78%	-	-	-	1
536	2018-19	Nov-19	NRCE Hisar	Hisar/Adampur	NPV TP	0.00	6.00	1500	1300	87%	-	-	-	1
537	2018-19	Nov-19	Sisai to Data Road Km 0-8 L&R	Hisar/Hansi	CATP	0.00	9.00	2250	1687	75%	-	-	-	1
538	2018-19	Nov-19	O.P.Jindal Nalwa Minor RD 40-63	Hisar/Hansi	CATP	0.00	10.00	2500	2000	80%	-	-	-	1
539	2018-19	Nov-19	GLF Sector 3	Hisar/Hisar	NPV TP	0.00	4.00	1000	850	85%	-	-	-	1
540	2018-19	Nov-19	Old Balak Nahar	Hisar/Hisar	CATP	0.00	20.00	5000	3601	72%	-	-	-	1
541	2018-19	Feb-20	NH-52 Km. 110-115	Hisar/Adampur	NPV T.P.	0.00	28.00	7000	4760	68%	-	-	1	-
542	2018-19	Feb-20	GLF Sec-2 Singhwala Block	Hisar/Adampur	NPV T.P.	0.00	12.50	3125	2438	78%	-	-	-	1
543	2018-19	2/23/2021	Bypass NH-52 KM 110-115	Hisar/ Adampur	NPV CAMPA TP	0.00	28.00	7000	4760	68%	-	-	1	-
544	2018-19	2/24/2021	Hisar to Khursal road km 12-20 L/R	Hisar/ Adampur	CAMPA CA TP	0.00	12.00	3000	2040	68%	-	-	1	-
545	2018-19	2/17/2021	Khedar Distry RD 0-38 L/R	Hisar/ Hansi	CAMPA CA TP	10.00	0.00	2500	1552	62%	-	-	1	-
546	2018-19	2/19/2021	Bir Hisar	Hisar/ Hansi	NATIVE CAMPA	0.00	13.50	6750	1012	15%	1	-	-	-
547	2018-19	2/20/2021	Hansi to Barwala road km 23-27 L/R	Hisar/ Hansi	CAMPA CA TP	0.00	8.00	2000	1229	61%	-	-	1	-
548	2018-19	Dec-18	Hatho Lodhar Road Km. 0-8 L/R	Jind/Narwana	CA T.P.	0.00	9.00	2250	1688	75%	-	-	-	1
549	2018-19	Dec-18	Kithana - Chhatar Road	Jind/Jind	CA T.P.	0.00	6.60	1650	1188	72%	-	-	-	1
550	2018-19	11/30/2020	Deban - Naguran Road	Jind	CA TP CAMPA	0.00	7.00	1750	1015	58%	-	-	1	-
551	2018-19	Nov-18	SGC RD. 84-100 L/R	Sirsa/Rania	CA T.P.	0.00	23.36	5840	5256	90%	-	-	-	1
552	2018-19	Oct-19	M.M.khera disty.Rd.41-65 R/Side	Sirsa/Kalanwali	NPV TP	0.00	6.00	1500	975	65%	-	-	1	-
553	2018-19	Mar-21	Baragudha Minor RD 35-78 L&R	Sirsa/Kalanwali	NPV TP CAMPA	0.00	12.00	3000	2664	89%	-	-	-	1
554	2018-19	Mar-21	SGC RD 84-100 L&R	Sirsa/Rania	CA TP	5.50	0.00	6050	1815	30%	-	1	-	-
555	2018-19	Mar-21	Kheri Distry. RD 120-157 L&R	Sirsa/Sirsa	CA TP	0.00	21.00	5250	4019	77%	-	-	-	1
556	2018-19	Dec-20	Nagala Minor RD 2-15 L/R	Badhra	CA T.P.	0.00	10.00	2500	1825	73%	-	-	-	1
557	2018-19	Dec-20	Sorra Distry. RD 10-22 L/R	Badhra	CA T.P.	0.00	8.00	2000	821	41%	-	1	-	-
558	2018-19	Dec-20	Pichopa Minor RD 0-17 L/R	Badhra	NPV T.P.	0.00	8.00	2000	1175	59%	-	-	1	-

559	2018-19	Dec-20	Mandhi Hariya Harodi Kakroli Road Km 0-10 L&R	Badhra	NPV TP	0.00	10.00	2500	1376	55%	-	-	1	-
560	2018-19	Dec-20	Sanga Minor RD 0-28 L/R	Charkhi Dadri	CA T.P.	0.00	8.00	2000	1121	56%	-	-	1	-
561	2018-19	Dec-20	Loharwara-Bhagvi Road Km 0-5 L/R	Charkhi Dadri	CA T.P.	0.00	9.00	2250	1670	74%	-	-	-	1
562	2018-19	Dec-20	Balkara-Changroad Road Km 0-5 L/R	Charkhi Dadri	NPV T.P.	0.00	12.00	3000	2161	72%	-	-	1	-
563	2018-19	Nov-20	Pali Sec 4&5	Faridabad	CATP	0.00	12.00	3000	2115	71%	-	-	-	1
564	2018-19	Nov-20	Chainsa to Naryana road	Faridabad/ Ballabgarh	CA TP	0.00	6.00	1500	615	41%	-	1	-	-
565	2018-19	Aug-19	Ghoshgarh App. Rd.	Gurugram/ Hailymandi	C.A. (T.P.)	0.00	10.00	2500	1780	71%	-	-	-	1
566	2018-19	Aug-19	NH8 54-61 KM	Gurugram/ Hailymandi	NPV (T.P.)	0.00	10.00	2500	1712	68%	-	-	1	-
567	2018-19	Aug-19	Mokalwas Bundh Rd. 0-tail L&R	Gurugram/ Hailymandi	C.A. (T.P.)	0.00	10.00	2500	2000	80%	-	-	-	1
568	2018-19	Feb-20	Rojka Gujjar Section 4&5	Gurugram/ Sohna	Native Species	20.00	0.00	10000	6203	62%	-	-	1	-
569	2018-19	Feb-20	Damdana Sec. 4&5	Gurugram/ Sohna	Native Species	20.00	0.00	10000	3485	35%	-	1	-	-
570	2018-19	Feb-20	Geeta W/ o Jai Singh Village Budheda	Gurugram/ Gurugram	T.P.	1.00	0.00	500	210	42%	-	1	-	-
571	2018-19	Feb-20	Manoj Sehrawat S/ o Hosiyar Singh Village Makraula	Gurugram/ Gurugram	T.P.	0.25	0.00	125	0	0%	1	-	-	-
572	2018-19	Feb-20	Pet Hospital Sadarana	Gurugram/ Gurugram	T.P.	0.25	0.00	125	77	62%	-	-	1	-
573	2018-19	Feb-20	I.I.C.A. Manesar	Gurugram/ Gurugram	T.P.	0.00	2.00	500	350	70%	-	-	-	1
574	2018-19	Feb-20	Birhera Mor to Siwari Rd. K.M. 0-9, Ghatolli App. Rd., Gugana App. Rd., Majri App. Rd.	Gurugram/ Hailymandi	NPV T.P.	0.00	20.00	5000	3630	73%	-	-	-	1
575	2018-19	Feb-20	Hailymandi Kulana Rd. K.M. 4-8 L&R	Gurugram/ Hailymandi	C.A. T.P.	0.00	3.00	750	608	81%	-	-	-	1
576	2018-19	Feb-20	Khera Khurampur to yakubpur Rd. 0-5 L&R	Gurugram/ Hailymandi	C.A. T.P.	0.00	2.00	500	349	70%	-	-	-	1
577	2018-19	Feb-20	Farrukhnagar Railway Station Yard	Gurugram/ Hailymandi	NPV T.P.	0.00	4.00	1000	610	61%	-	-	1	-
578	2018-19	Feb-20	Wazirpur-Farrukhnagar-Jhajjar Rd. K.M. 12-18	Gurugram/ Hailymandi	NPV T.P.	0.00	6.00	1500	0	0%	1	-	-	-
579	2018-19	Feb-20	Gurugram-Pataudi-Rewari Rd. K.M. 35-41 L&R	Gurugram/ Hailymandi	C.A. T.P.	0.00	9.00	2250	1917	85%	-	-	-	1
580	2018-19	Feb-20	Gurugram-Pataudi-Rewari Rd. K.M. 28-35 L&R	Gurugram/ Hailymandi	C.A. T.P.	0.00	9.00	2250	1845	82%	-	-	-	1
581	2018-19	Feb-20	Lokra - Basatpur Rd. K.M. 0-3 L&R	Gurugram/ Hailymandi	NPV T.P.	0.00	3.00	750	525	70%	-	-	-	1
582	2018-19	Feb-20	Gurugram-Pataudi-Rewari Rd. K.M. 26-28 L&R	Gurugram/ Hailymandi	C.A. T.P.	0.00	2.00	500	440	88%	-	-	-	1
583	2018-19	Feb-20	Khor Lala Rohrai Rd. KM 7-12 L&R	Gurugram/ Hailymandi	NPV T.P.	0.00	7.00	1750	1278	73%	-	-	-	1
584	2018-19	Feb-20	Noorgarh-Luhari Rd. K.M. 0-4 L&R	Gurugram/ Hailymandi	C.A. T.P.	0.00	8.00	2000	1681	84%	-	-	-	1
585	2018-19	Feb-20	Ghoshgarh App. Rd. K.M. 0-6	Gurugram/ Hailymandi	C.A. T.P.	0.00	10.00	2500	1700	68%	-	-	1	-
586	2018-19	Feb-20	Baghanki App. Rd. K.M. 0-3 L&R	Gurugram/ Hailymandi	C.A. T.P.	0.00	3.60	900	540	60%	-	-	1	-
587	2018-19	Feb-20	Pathreri App. Rd. K.M. 0-2	Gurugram/ Hailymandi	C.A. T.P.	0.00	2.00	500	220	44%	-	1	-	-
588	2018-19	Feb-20	Mokalwas Bundh	Gurugram/ Hailymandi	C.A. T.P.	0.00	10.00	2500	800	32%	-	1	-	-
589	2018-19	Feb-20	Pachgaon Bundh	Gurugram/ Hailymandi	C.A. T.P.	0.00	5.00	1250	858	69%	-	-	1	-

590	2018-19	Dec-20	Farrukhnagar Railway Station Yard	Hailymandi	NPV TP	0.00	4.00	1000	602	60	-	-	1	-
591	2018-19	Dec-20	Ghoshgarh App. Road	Hailymandi	CA TP	0.00	10.00	2500	1650	66	-	-	1	-
592	2018-19	Dec-20	Rojka Gujjar Sec.4&5	Sohna	Native Spp. Campa	20.00	0.00	10000	3750	38	-	1	-	-
593	2018-19	Oct-19	NCH-Nizampur Bhedani Rd. 0-5 L&R	Mahendergarh/ Mahendergarh	C.A. (T.P.)	0.00	10.00	2500	2000	80%	-	-	-	1
594	2018-19	Oct-19	Mukandpura App. Rd.	Mahendergarh/ Mahendergarh	C.A. (T.P.)	0.00	5.00	1250	925	74%	-	-	-	1
595	2018-19	Oct-19	Baraf App. Rd. K.M. 0-1 L&R	Mahendergarh/ Mahendergarh	NPV T.P.	0.00	3.00	750	540	72%	-	-	-	1
596	2018-19	Oct-19	R.F Dulana	Mahendergarh/ Mahendergarh	C.A. (T.P.)	0.00	7.00	1750	1435	82%	-	-	-	1
597	2018-19	Oct-19	Bhandor Unchi Sec 4&5	Mahendergarh/ Mahendergarh	NPV T.P.	0.00	2.00	500	440	88%	-	-	-	1
598	2018-19	Oct-19	Bhandor Unchi Sec 4&5	Mahendergarh/ Mahendergarh	C.A. (T.P.)	0.00	12.00	3000	2700	90%	-	-	-	1
599	2018-19	Sep-20	RF Nangal Mala	Mahendergarh	CA TP	0.00	39.00	9729	1008	84%	-	-	-	1
600	2018-19	Sep-20	Mahendergarh Satnali Road	Mahendergarh	CA TP	0.00	9.00	2100	326	65%	-	-	-	1
601	2018-19	Sep-20	Balana P Land	Mahendergarh	Native	10.00	0.00	5000	680	68%	-	-	1	-
602	2018-19	Sep-20	Bachhod to Kunjpur Road Km 2-5 L&R	Mahendergarh/ Narnaul	CA TP	0.00	4.00	1000	158	79%	-	-	-	1
603	2018-19	Sep-20	Sahabajpur-Dhani Thakran Road-Dhokhera Road L/R	Nangal Choudhary	CA TP	0.00	10.00	2500	1900	76%	-	-	-	1
604	2018-19	Sep-20	Naya Gaon-Bayal Road Km 0-4 L/R	Nangal Choudhary	CA TP	0.00	5.00	1250	701	56%	-	-	1	-
605	2018-19	Feb-19	Kotla Bundh	Nuh/ Firozpur Jhirka	C.A. (T.P.)	0.00	19.00	4750	4275	90%	-	-	-	1
606	2018-19	Nov-19	Punhana - Jamalgarh Rd.	Nuh/ Punhana	C.A. T.P.	0.00	10.00	2500	1825	73%	-	-	-	1
607	2018-19	Nov-19	Baded Sec 4&5	Nuh/ Punhana	C.A. T.P.	0.00	20.00	5000	3600	72%	-	-	-	1
608	2018-19	Nov-19	Mahu Sec 4&5	Nuh/ Firozpur Jhirka	C.A. T.P.	0.00	10.00	2500	1850	74%	-	-	-	1
609	2018-19	Nov-19	Tizara Rd. and Jhir Sec 4&5	Nuh/ Firozpur Jhirka	C.A. T.P.	0.00	15.00	3750	2813	75%	-	-	-	1
610	2018-19	Feb-21	Firozpur Jhirka to Biwan Rd	Nuh/ Firozpur	CA TP	0.00	15.00	3750	1485	40	-	1	-	-
611	2018-19	Feb-21	Reegarh Sec 4 & 5	Nuh/ Firozpur	CA TP	0.00	30.00	7500	4950	66	-	-	1	-
612	2018-19	Feb-21	Kotla Bundh	Nuh/ Firozpur	CA TP	0.00	19.00	4750	3659	77	-	-	-	1
613	2018-19	Feb-21	Palla RF	Nuh/ Nuh	CA TP	0.00	25.00	6250	4275	68	-	-	1	-
614	2018-19	Feb-21	Baded Sec 4 & 5	Nuh/ Punhana	NPV TP	0.00	20.00	5000	0	0	1	-	-	-
615	2018-19	Feb-21	Punhana Jamalgarh	Nuh/ Punhana	CA TP	0.00	10.00	2500	535	21	1	-	-	-
616	2018-19	Feb-19	Bhiduki Pengaltu- Rd. 0-4 (L&R)	Palwal/ Hodal	CA	0.00	6.00	1500	1425	95%	-	-	-	1
617	2018-19	Nov-19	Aurangabad to Manpur Rd. 0-4 L&R	Palwal/ Hodal	NPV T.P.	4.00	0.00	1000	700	70%	-	-	-	1
618	2018-19	Nov-19	Bhiduki to Pengaltu Road k.m. 0-4 L&R	Palwal/ Hodal	NPV T.P.	0.00	6.00	1500	1275	85%	-	-	-	1
619	2018-19	Jan-21	Sultanpur RF.	Palwal	CAMPA/ CA. T.P.	0.00	25.90	6475	4008	62%	-	-	1	-

620	2018-19	Jan-21	Baghpur-Sekhpur-Nangalia road,	Palwal	CAMPA/ NPV. T.P.	0.00	8.00	2000	1217	61%	-	-	1	-
621	2018-19	Jan-21	Hassanpur Un-Classed Forest	Palwal/ Hodal	CAMPA/ CA. T.P.	0.00	12.60	3150	2083	66%	-	-	1	-
622	2018-19	Dec-18	Dharoli- Tuma Rd. 0-4 L&R	Rewari/ Nahar	CA TP	0.00	4.00	1000	850	85%	-	-	-	1
623	2018-19	Dec-18	Maseet Sec 4&5	Rewari/ Rewari	CA TP	0.00	57.20	14302	12615	88%	-	-	-	1
624	2018-19	Apr-19	Bhurthla Minor K.M. 0 TO 4 L&R	Rewari/ Rewari	CA TP	0.00	6.00	1500	1065	71%	-	-	-	1
625	2018-19	Apr-19	Rewari-Pataudi Rd. 0-8 L&R	Rewari/ Rewari	NPV TP	0.00	15.00	3750	2625	70%	-	-	-	1
626	2018-19	Apr-19	Maseet Sec 4&5	Rewari/ Rewari	C.A. T.P.	0.00	57.20	14300	10868	76%	-	-	-	1
627	2018-19	Sep-19	Alawalpur to Bhatsana Rd. K.M. 0-4 L&R	Rewari/ Rewari	C.A. (T.P.)	0.00	3.00	750	578	77%	-	-	-	1
628	2018-19	Sep-19	Bhatsana to NRP Bass Rd. K.M. 0-4 L&R	Rewari/ Rewari	C.A. (T.P.)	0.00	4.00	1000	800	80%	-	-	-	1
629	2018-19	Sep-19	JLN Canal	Rewari/ Bawal	CA TP	0.00	4.00	1000	810	81%	-	-	-	1
630	2018-19	Sep-19	RF. Jhabua Compartment No. 1	Rewari/ Bawal	CA TP	0.00	10.00	2500	2050	82%	-	-	-	1
631	2018-19	Mar-21	Bhurthala Minor km 0-4 L & R Side	Rewari/ Nahar	CA TP	0.00	6.00	1500	1047	70%	-	-	-	1
632	2018-19	Mar-21	Maseet section 4 & 5 of PLPA 1900	Rewari/ Rewari	CA TP	0.00	57.20	14300	9438	66%	-	-	1	-
633	2018-19	Mar-21	Rewari-pataudi Road km 0-8 L & R side	Rewari/ Rewari	NPV TP	0.00	15.00	3750	2468	66%	-	-	1	-
634	2018-19	Sep-20	Kultajpur Aravalli Area	Mahendergarh/ Narnaul	NPV Native	8.00	0.00	4000	3682	92%	-	-	-	1
635	2018-19	Sep-20	Kultajpur Section 4&5	Mahendergarh/ Narnaul	CA TP	0.00	5.08	1270	1194	94%	-	-	-	1
636	2019-20	Dec-20	Tosham-Siwani Road Km. 16-25 L/R	Bhiwani/ Siwani	CAMPA/NPVTP	0.00	10.00	2500	1625	65%	-	-	1	-
637	2019-20	Dec-20	Jui feeder RD 88-135 L/Side	Bhiwani/ Bhiwani	CATP	2.79	0.00	2790	1070	38%	-	1	-	-
638	2019-20	Dec-20	Devala Pokharwas Road Km. 0-8 L/R	Bhiwani/ Bhiwani	NPVTP	0.00	10.00	2500	2083	83%	-	-	-	1
639	2019-20	Dec-20	Siwani-Singhani Road Km. 28-36 L/R	Bhiwani/ Loharu	CATP	0.00	10.00	2500	1830	73%	-	-	-	1
640	2019-20	Dec-20	Jatu Lohari to Baliyali Road Km. 0-5 L/R	Bhiwani/ Tosham	NPVTP	0.00	10.00	2500	2203	88%	-	-	-	1
641	2019-20	2/24/2021	Kabrel to Kharia road km 0-4 L/R	Hisar/ Adampur	NPV CAMPA TP	0.00	6.00	1500	912	61%	-	-	1	-
642	2019-20	2/15/2021	Barwala Branch RD 75-92 L/R	Hisar/ Hansi	CAMPA CA TP	2.46	0.00	2468	2265	92%	-	-	-	1
643	2019-20	2/19/2021	Hisar to Jhakkhal Railwayline KM 30-45 L/R	Hisar/ Hansi	CAMPA CA TP	26.00	0.00	26000	20066	77%	-	-	-	1
644	2019-20	12/1/2020	Paju to Rohad Road Km 0 to 4 L&R Side	Jind	NPV TP CAMPA	0.00	6.00	1500	1335	89%	-	-	-	1
645	2019-20	Mar-21	Sheranwali Distry.RD 82-112 L&R & kashaba minor RD 0-8 R\Side	Sirsa\Rania	NPV TP CAMPA	0.00	15.00	3750	2949	79%	-	-	-	1
646	2019-20	Mar-21	Sheranwali Parallel RD 92-111 L&R & Sheranwali Distry. RD 187-209 L&R	Sirsa\Rania	NPV TP CAMPA	0.00	11.00	2750	1802	66%	-	-	1	-
647	2019-20	Feb-20	Badkhal Section 4&5	Faridabad/ Faridabad	C.A. T.P.	0.00	66.00	16500	8720	53%	-	-	1	-

648	2019-20	Feb-20	Anagpur PLPA Section 4&5	Faridabad/ Faridabad	C.A. T.P.	0.00	9.11	2278	0	0%	1	-	-	-
649	2019-20	Feb-20	Pali PLPA Sec. 4&5	Faridabad/ Faridabad	C.A. T.P.	0.00	11.90	2980	2264	76%	-	-	-	1
650	2019-20	Feb-20	Tilpat Firing Range	Faridabad/ Faridabad	Camap NPV T.P.	0.00	4.00	1000	723	72%	-	-	-	1
651	2019-20	Feb-20	Rajpur RF	Faridabad/ Faridabad	Camap NPV T.P.	0.00	11.00	2750	1891	69%	-	-	1	-
652	2019-20	Feb-20	Fatehpur-Tagah Minor RD 0 to tail L/R	Faridabad/ Ballabgarh	Camap NPV T.P.	0.00	8.00	2000	1686	84%	-	-	1	-
653	2019-20	Nov-20	Rajpura R F	Faridabad	Campa NPV/TP	0.00	11.00	2750	1843	67%	-	-	1	-
654	2019-20	Nov-20	Village Sotai to Machgar road IT rampura distyr Atali to Chhainsa	Faridabad/ Ballabgarh	CA TP	0.00	19.99	4996	2599	52%	-	-	1	-
655	2019-20	Feb-20	NH-8 K.M. 62-68 L&R	Gurugram/ Hailymandi	NPV T.P.	0.00	10.00	2500	552	22%	-	1	-	-
656	2019-20	Feb-20	NH-8 K.M. 54-61 L&R	Gurugram/ Hailymandi	C.A. T.P.	0.00	10.00	2500	960	38%	-	1	-	-
657	2019-20	Feb-20	Gairatpur Bass	Gurugram/ Sohna	NPV T.P.	0.00	40.00	10000	2710	27%	-	1	-	-
658	2019-20	Feb-20	Gairatpur Bass	Gurugram/ Sohna	CA T.P.	83.30	0.00	20846	7062	34%	-	1	-	-
659	2019-20	Dec-20	Sakatpur Sec.4&5	Gurugram	NPV TP	0.00	40.00	10000	400	4	1	-	-	-
660	2019-20	Sep-20	RF Salimabad	Mahendergarh	CA TP	0.00	1.97	474	93	20%	-	-	-	1
661	2019-20	Sep-20	BKS Railway Line 157.4 to 164 R/Sise	Mahendergarh	NPV TP	0.00	11.00	2750	390	78%	-	-	-	1
662	2019-20	Sep-20	Bhankhri to Badopur Road Km 0-Tail	Mahendergarh/ Narnaul	NPV TP	0.00	2.00	500	74	74%	-	-	-	1
663	2019-20	Sep-20	Hamidpur Bundh	Mahendergarh/ Narnaul	NPV TP	0.00	13.00	3250	609	87%	-	-	-	1
664	2019-20	Feb-21	Mahu Sec 4 & 5	Nuh/ Firozpur	CA TP	0.00	20.47	5117	3489	68	-	-	1	-
665	2019-20	Feb-21	Dhidara Jorashi Rd	Nuh/ Nuh	NPV TP	0.00	10.00	2500	1150	46	-	1	-	-
666	2019-20	Feb-21	Bhadras Sikrawa Rd	Nuh/ Punhana	NPV TP	0.00	10.00	2500	960	38	1	-	-	-
667	2019-20	Mar-21	Jalalpur Disty. Km 0-6 L& R Side	Rewari/ Bawal	NPV TP	0.00	5.00	1250	955	76%	-	-	-	1
668	2019-20	Mar-21	Jalalpur Disty. Km 6-11 L& R Side	Rewari/ Bawal	NPV TP	0.00	5.00	1250	825	66%	-	-	1	-
669	2019-20	Mar-21	Maseet section 4 & 5 of PLPA 1900	Rewari/ Rewari	CA TP	5.74	0.00	5743	3929	68%	-	-	1	-
670	2019-20	Sep-20	Nizampur-Narnaul Road Km-0-8 L/R, Nizampur Road to Maroli Road Km 0-2/L/R	Nangal Choudhary	NPV TP	10	0.00	2500	2149	86%	-	-	-	1
671	2020-21	Jul-20	BMB Canal RD 325-356 L&R	Sirsa/Dabwali	C.A. TP	6.00	0.00	6000	6000	100%	-	-	-	1
672	2020-21	Jul-20	BMB Canal RD 356-397 L&R	Sirsa/Dabwali	C.A. TP	5.00	0.00	5000	5000	100%	-	-	-	1
673	2020-21	Jul-20	BMB Canal RD 397-431.5 L&R	Sirsa/Dabwali	C.A. TP	1.50	0.00	1500	1500	100%	-	-	-	1
674	2020-21	Jul-20	BMB Canal RD 433-449.5 L&R	Sirsa/Dabwali	C.A. TP	3.50	0.00	3500	3500	100%	-	-	-	1
675	2020-21	Jul-20	Chormar minor RD 0-25 L&r	Sirsa\Kalanwali	NPV TP	0.00	11.00	2750	1953	71%	-	-	-	1
676	2020-21	Jul-20	Rori Talwandi road KM. 0-13 L&R	Sirsa\Kalanwali	NPV TP	0.00	4.00	1000	980	98%	-	-	-	1
677	2020-21	Jul-20	Ranga minor RD 0-36 L&R	Sirsa\Kalanwali	NPV TP	0.00	6.00	1500	1470	98%	-	-	-	1
678	2020-21	Jul-20	baragudha Minor RD 35-65	Sirsa\Kalanwali	NPV TP	0.00	12.00	3000	2102	70%	-	-	1	-

679	2020-21	Jul-20	Old Right Ghaggar Bandh RD 0-50 L&R	Sirsa\Rania	NPV TP	0.00	20.00	5000	4902	98%	-	-	-	1
680	2020-21	Jul-20	Kusumbi Minor RD 0-30 L&R	Sirsa\Sirsa	NPV TP	0.00	5.00	1250	1250	100%	-	-	-	1
681	2020-21	Jul-20	Kusumbi Minor RD 30-50 L&R	Sirsa\Sirsa	NPV TP	0.00	4.00	1000	1000	100%	-	-	-	1
682	2020-21	Jul-20	Kusumbi Minor RD 50-70 L&R	Sirsa\Sirsa	NPV TP	0.00	6.00	1500	1410	94%	-	-	-	1
683	2020-21	Sep-20	RF Salimabad	Mahendergarh	NPV TP	0.00	30.00	7500	970	13%	-	-	-	1
684	2020-21	Sep-20	Satnali Section 4&5 Area	Mahendergarh	NPV TP	0.00	2.00	500	93	93%	-	-	-	1
685	2020-21	Sep-20	Ateli to Kanina Road Km 14-27 L&R	Mahendergarh	NPV TP	0.00	8.00	2000	372	93%	-	-	-	1
686	2020-21	Sep-20	Bhandor Unchi Sec. 4&5 Area	Mahendergarh	NPV TP	0.00	10.00	2500	624	96%	-	-	-	1
687	2020-21	Sep-20	Ateli to Mahendergarh App. Road Km 0-8 L&R	Mahendergarh/ Narnaul	NPV TP	0.00	4.00	1000	196	98%	-	-	-	1
688	2020-21	Sep-20	Ateli Kanina Road Km 5-6 R/Side	Mahendergarh/ Narnaul	CA TP	0.28	0.00	70	68	97%	-	-	-	1
689	2020-21	Sep-20	Gokalpur Girdaripur app. Road Km 0-7 L/R	Mahendergarh/ Narnaul	NPV TP	0.00	4.00	1000	188	94%	-	-	-	1
690	2020-21	Sep-20	Ateli Disty., Naval to Tajpur Pull L&R	Mahendergarh/ Narnaul	NPV TP	0.00	8.00	2000	430	86%	-	-	-	1
691	2020-21	Sep-20	Dholera to Sareli Road Km 2-7 L/R	Nangal Choudhary	NPV TP	0.00	5.00	1250	1149	92%	-	-	-	1
692	2020-21	Sep-20	Niyazlipur RF	Nangal Choudhary	CA TP	0.22	0.00	54	32	59%	-	-	1	-
693	2020-21	Sep-20	Niyazlipur RF	Nangal Choudhary	CA TP	0.14	0.00	35	34	97%	-	-	-	1
694	2020-21	Sep-20	Nizampur to Baba Road Km 0-9.25 L/R	Nangal Choudhary	NPV TP	0.00	15.00	3750	3301	88%	-	-	-	1
695	2020-21	Sep-20	Panchnota Section 4&5	Nangal Choudhary	CA Aravalli Enrichment	46.00	0.00	23000	21160	92%	-	-	-	1
696	2020-21	Oct-20	Sultanpur RF.	Palwal	CAMPA/ NPV. T.P.	0.00	28.00	9240	8963	97%	-	-	-	1
697	2020-21	Oct-20	Rampur Khor Distry. RD. 67-75	Palwal	CAMPA/ NPV. T.P.	0.00	7.00	1750	1435	82%	-	-	-	1
698	2020-21	Oct-20	Mohna-Gopi Khera-Palwal road, km	Palwal	CAMPA/ NPV. T.P.	0.00	5.00	1250	1113	89%	-	-	-	1
699	2020-21	Oct-20	Nuh-Palwal road, km, 14-17, L&R	Palwal	CAMPA/ NPV. T.P.	0.00	6.00	1500	1365	91%	-	-	-	1
700	2020-21	Oct-20	Uttawar Distry. RD. 50-68, L&R	Palwal	CAMPA/ NPV. Ridge	0.00	5.00	1650	1353	80%	-	-	-	1
701	2020-21	Oct-20	Rampur Khor Distry. RD. 75-85	Palwal	CAMPA/ NPV. T.P.	0.00	3.00	750	615	82%	-	-	-	1
702	2020-21	Oct-20	Hodal-Dakora-MafiaJalalpur-Marroli road, km. 0-3	Palwal/ Hodal	CAMPA/ NPV. T.P.	0.00	8.00	2000	1600	80%	-	-	-	1
703	2020-21	Oct-20	Hassanpur Un-Classed Forest	Palwal/ Hodal	CAMPA/ NPV. Ridge	0.00	17.00	8500	7820	92%	-	-	-	1
704	2020-21	Oct-20	GMD. RD. 27-44,	Palwal/ Hodal	CAMPA/ NPV. T.P.	0.00	5.00	1250	1137	91%	-	-	-	1
705	2020-21	Oct-20	Rasulpur-Hassanapur road, km, 26-31, L&R	Palwal/ Hodal	CAMPA/ NPV. T.P.	0.00	4.00	1000	850	85%	-	-	-	1

706	2020-21	Oct-20	GMD. RD. 120-131, L/side	Palwal/ Hodal	CAMPA/ NPV. T.P.	0.00	4.00	1000	780	78%	-	-	-	1
707	2020-21	Oct-20	Pahari-Kondal road, km. 0-6, L&R	Palwal/ Hodal	CAMPA/ NPV. T.P.	0.00	2.00	1000	730	73%	-	-	-	1
708	2020-21	Sep-20	Thana Section 4&5	Mahendergarh/ Narnaul	CA TP	0.00	6.70	1676	1475	88%	-	-	-	1
Total						2079.42	6969.76	2554484	1548292	61%	41	66	299	302

Form-XII [Part-I (g)]

Brief Description and abstract of the monitoring work done by independent monitor (Third Party Monitoring) in the State

Third Party Monitoring work is done by Environmental Research Monitoring Conservation Society, Lucknow for the plantation year 2014-15 to 2019-20

Sr. No.	Name of Division (T)	Plantation Year	Monitoring Year	Component	Target		No. of Plants	No. of Sample/ Plants	Overall Survival %		
					Ha.	RKM					
1	Morni-Pinjore	2014-15	2017-18	NPV ANR	300.00	0.00	60000	34805	58.00%		
				NPV TP	0.00	150.00	37500	25729	69.00%		
		2015-16	2017-18	CA TP	4.61	0.00	4615	3684	80.00%		
				2016-17	2018-19	CA TP	66.98	0.00	67084	56460	84.00%
						NPV ANR	250.00	0.00	50000	41905	83.00%
						NPV TP	0.00	80.00	20000	16841	84.00%
				2017-18	2019-20	CA TP	10.00	80.00	30000	24850	83.00%
						NPV NH	0.00	20.00	5000	4600	92.00%
						Beautification of District Roads	0.00	10.00	2500	2075	83.00%
						Herbal Forestry	165.00	0.00	90900	76534	84.00%
				2018-19	2019-20	CA Small Plants	46.39	0.00	46390	37470	80.71%
						NPV NH Tall Plants	0.00	20.00	5000	4700	94.00%
						NPV NH Shurbs	0.00	20.00	10000	9200	92.00%
						NPV TP	0.00	200.00	50000	42463	84.93%
		2019-20	2020-21	CA TP	17.68	0.00	17676	14815	83.81%		
				NPV TP	0.00	60.00	15000	11550	77.00%		
2	Ambala	2014-15	2017-18	NPV ANR	50.00	0.00	10000	7275	73.00%		
				NPV Enrichment	0.00	50.00	10000	6903	69.00%		
						NPV TP	0.00	20.00	5000	3950	79.00%
						Community & Institutional Land	2.00	0.00	1000	741	74.00%
				2016-17	2018-19	CA TP	0.00	190.00	47500	37513	79.00%
						NPV ANR	100.00	0.00	20000	15983	80.00%
						NPV TP	0.00	71.00	17750	14359	80.00%
							2017-18	2019-20	CA TP	0.00	120.00
		NPV NH	0.00	55.00	18150				14825	82.00%	
						Beautification of district roads	0.00	10.00	7500	6367	85.00%
							2018-19	2019-20	CA Small Plants	97.53	0.00
		NPV TP	0.00	100.00	25000				22069	88.27%	
						NPV NH Tall Plants	0.00	110.00	27500	25606	93.11%
						NPV NH Shurbs	0.00	40.00	20000	17730	88.65%

		2019-20	2020-21	CA TP	4.64	0.00	4636	4402	94.95%
				NPV TP	0.00	60.00	15000	13380	89.20%
3	Yamunanagar	2014-15	2017-18	NPV ANR	100.00	0.00	20000	12013	60.00%
		2015-16	2017-18	CA Ridge	0.00	78.00	39000	20241	52.00%
				NPV ANR	98.00	0.00	19600	12711.778	65.00%
				NPV TP	0.00	14.00	3375	2235.38	66.00%
				NPV Enrichment	0.00	20.00	9500	6920.61	73.00%
				Community & Institutional Land	18.00	0.00	19800	12875	65.00%
		2016-17	2018-19	CA TP	0.00	58.32	14580	10215	70.00%
				NPV ANR	125.00	0.00	25000	20533	82.00%
				NPV TP	0.00	80	20000	17051	85.00%
		2017-18	2019-20	CA TP	0.00	120.00	30000	24198	81.00%
				NPV NH	0.00	20.00	6600	5467	83.00%
		2018-19	2019-20	CA Small Plants	41.00	0.00	45100	35674	79.10%
				CA TP	0.00	868.00	217000	185314	85.40%
				NPV TP	0.00	200.00	50000	42306	84.61%
				NPV NH Tall Plants	0.00	60.00	15000	13537	90.25%
				NPV NH Shurbs	0.00	30.00	15000	12624	84.16%
		2019-20	2020-21	CA TP	16.91	0.00	16913	13598	80.40%
				NPV TP	0.00	60.00	15000	12188	81.25%
4	Kurukshetra	2014-15	2017-18	NPV ANR	50.00	0.00	10000	6430	64.00%
				NPV Ridge	0.00	50.00	26000	18321	70.00%
				Native Speices	7.00	0.00	3500	2553	73.00%
		2015-16	2017-18	CA TP	4.93	0.00	4910	3558	72.00%
				NPV TP	0.00	20.00	5000	3695	74.00%
				NPV Enrichment	0.00	50.00	7000	5370	77.00%
		2016-17	2018-19	CA TP	0.00	282.00	73200	57443	78.00%
				NPV ANR	80.00	0.00	16000	12802	80.00%
				NPV TP	265.50	0.00	67625	53126	78.00%
		2017-18	2019-20	CA TP	0.00	157.50	39380	31944	81.12%
				NH	0.00	106.00	34980	24324	69.53%
				Beautification of District Roads	0.00	20.00	15000	12895	85.96%
				Native Species	50.00	0.00	10000	8600	86.00%
		2018-19	2019-20	Native Species	100.00	0.00	50000	40452	80.90%
				CA TP	0.00	200.00	48750	40000	82.07%
				NPV TP	0.00	150.00	37500	30646	81.72%
				NPV NH Tall Plants	0.00	100.00	25000	22802	91.21%

				NPV NH Shurbs	0.00	40.00	20000	18658	93.30%
		2019-20	2020-21	CA TP	38.68	0.00	38680	29228	75.56%
				NPV TP	0.00	210.00	52500	41250	78.57%
5	Kaithal	2014-15	2017-18	NPV ANR	50.00	0.00	10000	7563	76.00%
				Native Speices	7.00	0.00	3500	3275	94.00%
		2015-16	2017-18	NPV TP	0.00	20.00	5000	3548	71.00%
				NPV Enrichment	0.00	50.00	10000	7707	77.00%
		2016-17	2018-19	CA TP	0.00	53.64	13410	10754	80.00%
				NPV ANR	80.00	0.00	16000	13107	81.00%
				NPV TP	0.00	70.00	17500	14703	84.00%
				NPV NH	15.00	0.00	3020	2873	95.00%
		2017-18	2019-20	CA TP	0.00	120.00	23200	19670	84.78%
				NH	0.00	75.00	24750	20690	83.59%
				Beautification of District Roads	0.00	10.00	7500	6525	87.00%
				Native Species	30.00	0.00	6000	4820	80.33%
		2018-19	2019-20	Native Species	50.00	0.00	25000	20875	83.50%
				CA Small Plants	62.00	0.00	68200	55546	81.00%
				NPV TP	0.00	100.00	25000	20535	82.14%
				NPV NH Tall Plants	0.00	82.00	20500	19017	92.70%
				NPV NH Shurbs	0.00	16.00	8000	7427	92.00%
		2019-20	2020-21	CA TP	19.88	0.00	19883	16953	85.26%
				NPV TP	0.00	90.00	22500	17410	77.38%
6	Karnal	2014-15	2017-18	CA TP	0.00	32.36	8091	6284	78.00%
				NPV Ridge	0.00	50.00	25000	19465	78.00%
		2015-16	2017-18	CA Ridge	22.61	0.00	22610	18268	81.00%
				NPV ANR	50.00	0.00	600	468	78.00%
				NPV TP	0.00	50.00	12500	10164	81.00%
				NPV Strip Plantation	0.00	40.00	12550	9533	76.00%
		2016-17	2018-19	CA TP	0	139.00	34750	28167	81.00%
				NPV ANR	80.00	0.00	16000	12904	80.00%
				NPV TP	0.00	50.00	12500	9925	79.00%
		2017-18	2019-20	NPV TP	0.00	28.00	7000	5747	82.10%
		2018-19	2019-20	Native Species	7.00	0.00	3500	3080	88.00%
				CA TP	0.00	252.00	63000	35991	57.00%
				NPV TP	0.00	60.00	15000	11580	77%
		2019-20	2020-21	CA TP	40.53	0.00	40537	28968	71.46%
				NPV TP	0.00	92.00	23000	14140	61.48%

7	Panipat	2014-15	2017-18	NPV ANR	50.00	0.00	10000	5937.5	59.00%
				NPV Ridge	0.00	50.00	25000	17470	70.00%
		2015-16	2017-18	NPV Enrichment	0.00	40.00	8000	5002	63.00%
				Community & Institutional Land	51.00	0.00	84966	69502	82.00%
		2016-17	2018-19	CA TP	0.00	32.14	8035	7070	88.00%
				NPV ANR	80.00	0.00	16000	14100	88.12%
				NPV TP	0.00	50.00	12500	9622	78.00%
		2017-18	2019-20	NPV TP	0.00	27.00	13250	5642	83.60%
		2018-19	2019-20	CA TP	0.00	104.80	26207	20216	77.00%
				NPV TP	0.00	60.00	15000	10870	72.00%
		2019-20	2020-21	CA TP	22.80	0.00	22800	18345.00	80.46%
				NPV TP	0.00	60.00	15000	11641.00	77.61%
8	Sonipat	2014-15	2017-18	CA TP	0.00	103.36	25840	10975	42.00%
				NPV TP	0.00	30.00	7500	5450	73.00%
		2015-16	2017-18	NPV TP	0.00	50.00	12500	9307	74.00%
				NPV ANR	100.00	0.00	20000	15410	77.00%
				NPV Enrichment	0.00	40.00	8000	5325	67.00%
		2016-17	2018-19	CA TP	0	283.00	70750	60672	85.00%
				CA Ridge	0.00	248.70	124350	106796	85.00%
				NPV ANR	80.00	0.00	16000	13244	82.00%
				NPV TP	0.00	50.00	12500	10202	81.00%
		2017-18	2019-20	CA TP	0.00	200.00	50000	39702	79.40%
				NPV TP	0.00	25.00	6250	4996	80.00%
				Herbal Forestry			9610	8841	92.00%
		2018-19	2019-20	CA TP	0.00	105.00	26250	21620	82.00%
				NPV TP	0.00	60.00	15000	12170	81.00%
		2019-20	2020-21	CA TP	1.17	0.00	1170	702.00	60.00%
				NPV TP	0.00	60.00	15000	11851.00	79.01%
9	Rohtak	2014-15	2017-18	CA TP	0.00	112.10	37525	26077	69.00%
				NPV TP	0.00	50.00	12500	9470	76.00%
				NPV Enrichment	0.00	40.00	20000	15202	76.00%
9		2015-16	2017-18	NPV ANR	20.00	0.00	4000	1740	44.00%
		2016-17	2018-19	CA TP	0.00	200.00	50000	26770	53.54%
				NPV ANR	70.00	0.00	14000	10136	72.40%
				NPV TP	0.00	50.00	12500	9520	76.10%
		2017-18	2019-20	CA TP	0.00	136.00	34000	27649	81.32%

				NPV TP	0.00	25.00	6250	5580	89.28%
		2018-19	2019-20	CA TP	0.00	50.00	12500	10149	81.00%
				NPV TP	0.00	60.00	15000	12045	80.00%
		2019-20	2020-21	CA TP	12.03	0.00	12033	9581	79.62%
				NPV TP	0.00	60.00	15000	11449	76.33%
10	Jhajjar	2014-15	2017-18	CA TP	0.00	145.68	36420	2405	7.00%
				NPV TP	0.00	120.00	24750	18472	75.00%
				NPV Ridge	0.00	50.00	25000	21050	84.00%
		2015-16	2017-18	CA TP	23.00	0	23000	17981	78.00%
				NPV Enrichment	0.00	40	9000	7244	80.00%
				NPV ANR	46.00	4	10200	7956	78.00%
		2016-17	2018-19	CA TP	0.00	335	83750	66605	79.00%
				NPV ANR	64.27	0	12854	10499	81.00%
				NPV TP	0.00	50	12500	9937	79.00%
		2017-18	2019-20	CA TP	0.00	91.5	22875	19201	83.93%
				NPV TP	0.00	25	6250	5414	86.60%
		2018-19	2019-20	CA TP	0.00	52.11	13000	10513	80.00%
				NPV TP	0.00	60	15000	11492	76.00%
		2019-20	2020-21	CA TP	0.68	0.00	680	558	82.06%
				NPV TP	0.00	60.00	15000	12056	80.37%
11	Hisar	2014-15	2017-18	CA Ridge	0.00	157.49	78745	50146	64.00%
		2015-16	2017-18	CA TP	0.00	48	12000	7670	64.00%
				CA Ridge	0.00	129	63700	39130	61.00%
				NPV TP	0.00	150	37500	22169	59.00%
				NPV ANR	50.00	0	10000	6283	63.00%
				NPV Enrichment	0.00	50	10000	6566	66.00%
		2016-17	2018-19	CA TP	0.00	31.2	7800	6138	79%
				NPV ANR	100.00	0	20000	15000	75%
				NPV TP	0.00	70	17500	13949	78%
				NPV NH	0.00	131.95	43544	37861	87%
		2017-18	2019-20	CA TP	0.00	157.52	39380	31832	81.00%
				NPV NH	0.00	230	75900	62293	82.00%
				Beautification of District Road	0.00	20	15000	12037	80.20%
		2018-19	2019-20	CA TP	0.00	300	75000	60521	81.00%
				NPV TP	0.00	125	31250	22374	71.60%
				Native Species	25.00	0	12500	7294	58.00%
				NPV NH TP	0.00	50	12500	10724	86.00%

				NPV NH Shrubs	0.00	25	12500	9583	77.00%
		2019-20	2020-21	CA TP	32.46	0.00	32468	26955	83.02%
				NPV TP	0.00	30.00	7500	6060	80.80%
				NPV Ridge	0.00	9.50	2375	1900	80.00%
12	Sirsa	2014-15	2017-18	NPV ANR	50.00	0.00	10000	7661	77.00%
		2015-16	2017-18	CA TP	1.71	158.461	49070	38887	79.00%
				NPV Enrichment	0.00	50	10000	6905	69.00%
				NPV TP	0.00	15	3750	2759	74.00%
				Communtiy and Institutional Land	0.00	55	13750	10886	79.00%
				NPV ANR	50.00	0	10000	9019	90.00%
		2016-17	2018-19	CA TP	0.00	323.96	80990	65923	81%
				NPV ANR	90.00	0	18000	14515	81%
				NPV TP	0.00	70	17500	14108	81%
		2017-18	2019-20	CA TP	0.00	138.11	32506	28165	87.00%
				NPV NH	0.00	90	29700	25119	85.00%
				Beautification of District Road	0.00	10	7500	6400	85.00%
		2018-19	2019-20	CA TP	0.00	83.024	20756	15485	75.00%
				NPV TP	0.00	80	20000	15185	76.00%
		2019-20	2020-21	CA TP	0.76	0.00	760	593	78.03%
				NPV TP	0.00	30.00	7500	6055	80.73%
13	Fatehabad	2014-15	2017-18	NPV ANR	200.00	0	40000	27842	70.00%
		2015-16	2017-18	CA TP	13.20	0	3300	2717	82.00%
				NPV ANR	50.00	0	10000	7662	77.00%
				NPV TP	15.00	0	3750	2928	78.00%
				NPV Enrichment		50	10000	7909	79.00%
		2016-17	2018-19	CA TP	0.00	37.6	9400	7598	81%
				NPV ANR	80.00	0	16000	12520	78%
				NPV TP	0.00	170	42500	34123	80%
				NPV NH	0.00	8	2640	2173	82%
		2017-18	2019-20	CA TP	0.00	261.89	65472	54697	83.54%
				NPV NH	0.00	55	18150	14826	81.68%
				Beautification of District Roads	0.00	20	15000	12741	84.94%
		2018-19	2019-20	CA TP	0.00	150	37500	31086	83.00%
				NPV TP	0.00	95	23750	20058	84.00%
				Native Species	10.00	0	5000	4300	86.00%
				NPV NH TP	0.00	50	12500	10792	86.00%
				NPV NH Shrubs	0.00	25	12500	11000	88.00%

		2019-20	2020-21	CA TP	29.03	0.00	29036	23812	82.01%
				NPV TP	0.00	40.00	10000	8341	83.41%
14	Jind	2014-15	2017-18	CA TP	50.00	0	10000	6942.6	69.00%
		2015-16	2017-18	CA TP	0.00	147	36750	25780	70.00%
				NPV ANR	50.00	0	10000	5952	60.00%
				NPV TP	0.00	15	3750	2652	71.00%
				NPV Enrichment	0.00	50	10000	4978	50.00%
		2016-17	2018-19	CA TP	0.00	2.5	644	400	62%
				NPV ANR	80.00	0	16000	13000	81%
				NPV TP	0.00	50	12500	10000	80%
		2017-18	2019-20	CA TP	0.00	120	30002	23347	78.00%
				NPV NH	0.00	30	9900	8415	85.00%
		2018-19	2019-20	CA TP	0.00	116	29000	22995	79.00%
				NPV TP	0.00	200	50000	42464	85.00%
				NPV NH TP	0.00	100	25000	21117	84.00%
				NPV NH Shrubs	0.00	50	25000	19589	78.00%
		2019-20	2020-21	CA TP	1.74	0.00	1740	1345	77.30%
				NPV TP	0.00	30.00	7500	5350	71.33%
15	Bhiwani	2014-15	2017-18	CA TP	0.00	132.16	33042	17959	54.00%
		2015-16	2017-18	CA TP	50.00	0	50000	21437	43.00%
				NPV ANR	50.00	0	10000	6420	64.00%
				NPV TP	0.00	15	3750	2525	67.00%
				NPV Enrichment	50.00	0	10000	5429	54.00%
		2016-17	2018-19	CA TP	0.00	115.52	28880	23476	81%
				NPV ANR	80.00	0	16000	13192	82%
				NPV TP	0.00	210	52500	44100	84%
				NPV NH	0.00	27	8910	7805	87%
		2017-18	2019-20	CA TP	0.00	120	30002	23347	78.00%
				NPV NH	0.00	30	9900	8415	85.00%
		2018-19	2019-20	CA TP	0.00	140	35000	27614	79.00%
				NPV TP	0.00	48	12000	9408	78.00%
				Eco Restoration	18.00	0			
		2019-20	2020-21	CA TP	2.79	0.00	2789	2176	78.02%
				NPV TP	0.00	40.00	10000	8150	81.50%
16	Gurugram	2015-16	2017-18	NPV ANR	40.00	0	8000	1954	24.00%

				NPV TP	0.00	8	2000	381	19.00%
		2016-17	2018-19	CA TP	0.00	28	7000	5519	79%
				CA Pit	5.00	0	2500	2019	81%
				NPV ANR	100.00	0	20000	14550	72%
		2017-18	2019-20	NPV TP	0.00	10	2500	2064	82.56%
		2018-19	2019-20	CA TP	0.00	73.6	18400	14694	79.80%
				NPV TP	0.00	50	12500	8928	71.40%
				Native Species	60.00	0	30000	24000	80.00%
				Eco Restoration	55.00	0			
		2019-20	2020-21	CA TP	10.84	0.00	10846	470	4.33%
				NPV TP	0.00	11.00	2750	439	15.96%
17	Faridabad	2014-15	2017-18	CA Ridge	0.00	152.3	76160	49504	65.00%
				CA TP	37.60	0	9470	6069	64.00%
		2015-16	2017-18	NPV TP	0.00	10	25000	18536	74.00%
				CA TP	11.48	30	17400	12448	72.00%
		2016-17	2018-19	CA TP	0.00	156.44	39191	30634	78%
				NPV ANR	30.00	0	6000	5098	85%
				NPV TP	0.00	74	18300	14682	81%
		2017-18	2019-20	CA TP	0.00	28.852	7217	5805	80.43%
				NPV TP	0.00	15	3750	3067	81.78%
				Beautification district road	0.00	10	7500	7065	94.20%
				Eco-Restoration	20.00	0			
		2018-19	2019-20	CA TP	0.00	24	6000	5229	87.00%
				NPV TP	0.00	50	12500	12500	78.00%
				Native Species	40.00	0	20000	20000	77.00%
				Eco Restoration	55.00	0			
		2019-20	2020-21	CA TP	25.32	0.00	21881	17527	80.10%
				NPV TP	0.00	30.00	7500	5573.00	74.31%
18	Rewari	2014-15	2017-18	CA TP	0.00	135.7	33823	25296	75.00%
				NPV TP	0.00	100	25000	18449	74.00%
		2016-17	2018-19	CA TP	0.00	346.5	86625	69831	81%
				CA Pit	60.00	0	25000	20426	82%
				NPV ANR	80.00	0	16000	12741	80%
				NPV TP	115.00	0	28750	22834	79%
		2017-18	2019-20	CA TP	0.00	140	35000	23995	68.55%
				NPV TP	0.00	15	3750	3087	82.32%
				NPV NH	0.00	25	6250	5232	83.71%

				Eco-Restoration	60.00	0	25000		
		2018-19	2019-20	CA TP	0.00	230	57502	48572	84.40%
				NPV TP	0.00	50	12500	10233	81.80%
				Native Species	40.00	0	20000	16996	84.90%
				Eco Restoration	40.00	0			
		2019-20	2020-21	CA TP	8.87	0.00	8867	7013	79.09%
				NPV TP	0.00	30.00	7500	6302	84.03%
19	Mahendergarh	2014-15	2017-18	NPV TP	0.00	50.5	12625	9613	76.00%
				CA TP	0.00	208.782	66325	49604	75.00%
		2015-16	2017-18	NPV ANR	80.00	0	16000	12424	78.00%
				NPV Enrichment	0.00	60	12000	9094	76.00%
				NPV TP	0.00	25	6250	4756	76.00%
				Community And Institutional Land	40.00	0	44000	33610	76.00%
				Native Speices	10.00	0	84500	65801	78.00%
		2016-17	2018-19	CA TP	0.00	111.08	28270	23155	82%
				NPV ANR	80.00	0	16000	12560	78%
				NPV TP	0.00	62.4	19239	16170	84%
		2017-18	2019-20	CA TP	35.00	0	35000	27342	78.12%
		2017-18	2019-20	NPV TP	0.00	15	3750	3325	88.66%
				NPV NH	0.00	12	3960	3095	78.30%
				Beautification district road	0.00	7	1750	1530	87.42%
				Eco-Restoration	30.00	0			
		2018-19	2019-20	CA TP	0.00	250	62500	49748	79.50%
				NPV TP	0.00	50	12500	10338	82.70%
				Native Species	60.00	0	30000	24377	81.20%
				Eco Restoration	120.00	0		15000	
		2019-20	2020-21	CA TP	0.47	0.00	474	425	89.66%
				NPV TP	0.00	40.00	10000	7910	79.10%
20	Palwal	2014-15	2017-18	CA TP	0.00	32.78	8195	5697	70.00%
				NPV Ridge	0.00	50	25000	9277	37.00%
		2015-16	2017-18	CA TP	0.00	12	3000	1879	63.00%
				NPV TP	0.00	8	2000	110	6.00%
				NPV Enrichment	0.00	15	3000	0	0.00%
				NPV ANR	12.00	0	2400	1778	74.00%
		2016-17	2018-19	CA TP	0.00	12.8	3200	2520	79%
				NPV ANR	68.00	0	13600	11107	82%
				NPV TP	0.00	54	13500	9554	78%

		2017-18	2019-20	CA TP	0.00	10.5	2625	2178	82.97%
				Beautification district road	0.00	5	1250	1037	82.96%
		2018-19	2019-20	CA TP	0.00	38.5	9625	7666	79.60%
				NPV TP	0.00	30	7500	5912	78.80%
		2019-20	2020-21	CA TP	0.03	0.00	25	25	100.00%
				NPV TP	0.00	30.00	7500	6119	81.59%
21	Nuh-Mewat	2014-15	2017-18	CA TP	0.00	194.788	48697	31835	65.00%
		2015-16	2017-18	CA TP	7.76	0	7760	5550	72.00%
				NPV ANR	50.00	0	10000	7590	76.00%
				NPV TP	0.00	15	3750	2790	74.00%
				NPv Strip Plantation	0.00	70	14000	9534	68.00%
				Community And Institutional Land	25.00	0	27500	19690	72.00%
		2016-17	2018-19	CA TP	0.00	154.28	38570	29907	77%
				CA Pit	250.00	0	125000	97851	78%
				NPV ANR	80.00	0	16000	12786	78%
				NPV TP	0.00	50	12500	9718	78%
		2017-18	2019-20	CA TP	0.00	344	43000	35337	82.17%
				NPV TP	0.00	15	3750	3116	83.00%
				NPV NH	0.00	23	5750	4850	84.34%
				Eco-Restoration	87.00	0			
		2018-19	2019-20	CA TP	0.00	320	80000	57206	72.00%
				NPV TP	0.00	50	12500	9950	80.00%
				Native Species	60.00	0.00	30000	24450	82.00%
				Eco Restoration	0.00	113.00			
		2019-20	2020-21	CA TP	5.11	0.00	5117	3992	78.01%
				NPV TP	0.00	30.00	7500	5925	79.00%
22	Charkhi-Dadri	2019-20	2020-21	NPV TP	0.00	30.00	7500	4413	58.84%

Form-XII [Part-I (h)]

Any other important information for consideration relevant for preparing APO (Abstract of Proposed APO)

APO Section of Form XII	CAF Rule/ Sub-Rule	Component	Qty.	Proposed Amount
Part 2 (a)		Compensatory Afforestation (New Work).	2306.12 Ha.	10063.44
Part 2 (c)		Maintenance of CA plantations of previous years.	5092.39 Ha.	2643.33
		Total Compensatory Afforestation component		12706.77
		Proposals for expenditure from NPV component		
Part 3 (a) (i)	5.2.a	Assisted Natural Regeneration	600 Ha	1426.35
Part 3 (a) (ii)	5.2.b	Artificial Regeneration including maintenance of plantations under AR	1500 RKM & 150 Ha. Maint. 5961.84 Ha.	4363.92
Part 3 (a) (iii)	5.2.g	Soil & Moisture Conservation works in Forest	L/s	3213.65
Part 3 (a) (iv)	5.2.i	Improvement of wildlife habitat as provided in the approved wildlife management plan or working plan	L/s	1025.00
Part 3 (a) (v)	5.2.l	Supply of wood-saving cooking appliances and other forest produce saving devices	L/s	20.00
Part 3 (a) (vi)	5.3.a 5.3.j	Establishment, up-gradation and maintenance of modern nurseries Production and dist of quality planting material	10 Nurseries L/s	3500.00 300.00
Part 3 (a) (vii)	5.3.e	Construction of residential and official buildings in forests for front line staffs	L/s	1000.00
Part 3 (a) (viii)	5.3.g	Survey and mapping of forest areas	L/s	700.00
Part 3 (a) (ix)	5.3.h	Independent concurrent monitoring and evaluation and third party monitoring of various works	L/s	150.00
Part 3 (a) (x)	5.3.i	Publicity-cum-awareness programme and exhibition on the various schemes	L/s	150.00
		Total NPV Component		15848.92
		Proposals for expenditure from interest component.		
Part 3 (a) (xi)	6.a.i	To offset the incremental cost of compensatory afforestation	L/s	500.00
Part 3 (a) (xii)	6.a.iv	Disbursement of salary and allowances of members and staffs, both regular and contractual, of the State Authority	L/s	300.00
Part 3 (a) (xiii)	6.b.ii	Office equipment including computers and peripherals and its maintenance for the State Authority	L/s	30.00
Part 3 (a) (xiv)	6.b.iii	Hiring of staff cars for the use of the officers and officials of the State Authority	L/s	25.00
		Total Interest Component		855.00
		Total		29410.69
		Approval of certain deferment activities under APO 2021-22 to next financial year 2022-23 (left over works)		477.02
		G. Total		29887.71

Form-XII

Part-II Activities to be undertaken for Compensatory Afforestation, Additional Compensatory Afforestation, Penal Compensatory Afforestation, Catchment area treatment plan and for any other site specific scheme may be used as per site-specific schemes submitted by the State along with the approved proposals for diversion of forest land under the Forest (Conservation) Act, 1980 (69 of 1980) referred to in clause (a) of section 6 of the Act

District/ Forest Division wise details of new Compensatory Afforestation, Catchment Area Treatment Plan works, Wildlife Management Activities etc.

Division Name	Area Diverted	No. of Trees Felled	CA Plantation Details (No of Plants to be Planted)	CA Stipulated Forest Land (1000Plants/ Ha)	CA Stipulated Non Forest Land (In Ha.)	CA Plantation Details (1st Year cost of Afforestation)	Additional CA Plantation Details (No of Plants to be Planted)	Additional CA Plantation Details (1st Year Cost of Additional CA in Rs.)	Penal CA Plantation Details (No of Plants to be Planted)	Penal CA Plantation Details (1st Year Cost of Penal CA in Rs.)	Total Fencing Amount (CA + ACA + PCA)	Amount of Fencing Required	Supervisory Charges (in Rs.)	Amount of Supervisory Charges Required	Misc. Charges/ Overhead (In Rs.)	Amount of Misc./ overhead charges required (in Rs.)	CAT/SMC (In Rs.)	Amount of CAT/SMC required (In Rs.)	Others Charges (in Rs.)	Amount of Other Charges Required (in Rs.)	Total Amount	
1	2	3	4	5	6	7	8	9	10	11	12	13	14	15	16	17	18	19	20	21	22	
Panchkula	212.204	34023	277834	277.834	0.00	67792129	19622	7074590	0	0	42656258	42656259	14360388	14360388	0	0	32974976	32974976	14595674	14609044	179467386	
Ambala	67.936	22165	153481	153.481	0.00	59104154	282	101723	0	0	13378700	13378700	5698118	5698118	0	0	17099051	17099051	0	0	95381746	
Yamunanagar	4.930	12587	129910	129.910	0.00	26472962	3876	1176073	515	72415	30601966	452810	8128958	8128958	0	0	9279171	9196998	0	0	45500216	
Kurukshetra	153.675	38932	125000	125.000	0.00	6250000	0	0	0	0	12496789	0	2125000	2125000	0	0	0	0	397780	0	8375000	
kaithal	69.405	7531	103839	103.839	0.00	20503170	6942	2352240	0	0	44371669	44371669	7608139	7608139	0	0	10776712	54886	0	0	74890104	
Total North	508.148	115238	790064	790.064	0.00	180122414	30722	10704626	515	72415	143505382	100859438	37920603	37920603	0	0	70129910	59325911	14993454	14609044	403614451	
Karnal	140.710	644	90397	90.397	0.00	8511575	0	0	1453	292910	7981105	7981105	1447436	1447436	22264	22264	0	0	451543	451543	18706832	
Panipat	11.271	1020	28159	28.159	0.00	8281173	5305	937386	960	227505	7922646	361321	1378839	1378839	113900	113900	1450980	831353	155000	155000	12286477	
Sonipat	72.544	5072	140282	140.282	0.00	20404076	0	0	384	137904	19144861	0	1284606	1284606	25972183	0	0	0	0	4056853	0	21826586
Rohtak	30.504	5059	62557	62.557	0.00	7530368	1020	397169	485	114483	15590032	8927473	2843754	2843754	0	0	1867742	1056345	3745000	0	20869591	
Jhajjar	13.996	3639	38019	38.019	0.00	4533389	396	145938	0	0	6629903	4746403	764218	764218	0	0	2322885	1091276	0	0	11281224	
Total Central	269.024	15434	359414	359.414	0.00	49260581	6721	1480493	3282	772801	57268547	22016302	7718853	7718853	26108347	136164	5641607	2978974	8408396	606543	84970711	
Hisar	118.300	12986	98527	98.527	0.00	10277258	0	0	1473	720352	20848280	20848280	4235320	4235320	0	0	0	0	7500	7500	36088710	
Sirsa	48.516	11923	58750	58.750	0.00	16134874	15684	5101824	286	95966	25161391	13498824	6955117	6955117	0	0	9618146	9600752	3350877	3240369	54627726	
Fatehabad	51.058	10297	83631	83.631	0.00	34844987	722	287944	0	0	67139160	20000000	12443900	12443900	0	0	41712147	39503825	0	0	107080656	
Jind	48.007	19098	77537	77.537	0.00	15896906	1222	556809	1241	107349	27455229	19786937	5216906	5216906	3540011	3540011	7893064	7893064	0	0	52997982	
Bhiwani	105.664	13595	80269	80.269	0.00	9926818	0	0	0	0	20886664	17436711	3921847	3921847	0	0	0	0	0	0	31285376	
Charkhi-Dadri	99.259	12	30746	30.746	0.10	4011923	18	7200	0	0	8629883	7807483	1614563	1614563	60457	0	447918	0	34424	0	13441168	
Total West	470.804	67911	429460	429.460	0.10	91092766	17646	5953777	3000	923667	170120607	99378235	34387653	34387653	3600468	3540011	59671275	56997641	3392801	3247869	295521618	
Gurugram	72.378	0	154759	154.759	0.00	13740445	0	0	15754	814659	12296303	12290760	1696028	1696028	0	0	0	0	0	0	28541893	
Faridabad	55.060	124	58494	58.494	0.00	13510966	0	0	106	3306	1582691	1239935	3344225	844	33087	0	0	0	1511842	0	14755050	
Rewari	167.463	13074	83346	83.346	0.00	23528832	1549	441203	624	58099	21011452	0	6604127	0	0	0	50910	0	2787509	0	24028134	
Mahendergarh	159.805	44202	191978	191.978	0.00	57246308	21424	7720246	1552	848843	72780900	0	17020865	17020865	334253	0	56818489	1420131	13885800	0	84256394	
Palwal	7.334	346	14292	14.292	0.00	4933129	1056	427181	43	16398	10305560	0	1848980	1848980	909256	0	5615762	5615762	1151670	0	12841450	
Mewat	108.653	2938	120133	120.133	0.00	42858761	0	0	189	11526	244539606	3104	22885184	14941328	7029588	0	137644	0	38349410	0	57814719	
Total South	570.692	60684	623002	623.002	0.00	155818441	24029	8588630	18268	1752831	362516513	13533799	53399410	35508045	8306184	0	62622805	7035893	57686230	0	222237640	
G.Total	1818.669	259267	2201940	2201.940	0.10	476294202	79118	26727526	25065	3521714	733411049	235787773	133426518	115535153	38014998	3676175	198065597	126338419	84480881	18463456	1006344419	

District/ Forest Division wise details of new Compensatory Afforestation, Catchment Area Treatment Plan works, Wildlife Management Activities etc.

S#	File No	Approval Date	Approval Letter No.	Dist_d	Cat_cd	Description	Wages as per CA Scheme	Area Diverted	No. of Trees Felled	CA Site Name	CA Plantation Details (No of Plants to be Planted)	CA Stipulated Forest Land (1000Plants/ Ha)	CA Stipulated Non Forest Land (In Ha.)	CA Plantation Details (1st Year cost of Afforestation)	Additional CA Plantation Details (No of Plants to be Planted)	Additional CA Plantation Details (1st Year Cost of Additional CA in Rs.)	Penal CA Plantation Details (No of Plants to be Planted)	Penal CA Plantation Details (1st Year Cost of Penal CA in Rs.)	Total Fencing Amount (CA + ACA + PCA)	Amount of Fencing Required	Supervisory Charges (in Rs.)	Amount of Supervisory Charges Required	Misc. Charges/Overhead (In Rs.)	Amount of Misc./overhead charges required (in Rs.)	CAT/SMC (In Rs.)	Amount of CAT/SMC required (In Rs.)	Others Charges (in Rs.)	Amount of Other Charges Required (in Rs.)	Total Amount	Remarks (Details of Other Charges)	GPS Coordinates
1	2	3	4	5	6	7	8	9	10	11	12	13	14	15	16	17	18	19	20	21	22	23	24	25	26	27	28	29	30	31	32
1	D-III-2376	11/08/06	3645-Ft-4-2006/12345	PKL	OFC	Diversion of forest land for laying OFC on NH-22, Ambala-Kalka Road, Village Tanda near Chandimandir, Distt. Panchkula (CAMP)10-11(1)		0.0045	0	Ambala Kalka Road KM 58-59 both sides	11	0.0110	0.0000	2094	0	0	0	0	0	0	0	0	0	0	0	0	0	0	2094	0	30 49 32.18 76 55 29.70 30 49 40.93 76 55 46.82 30 49 31.94 76 55 30.21 30 49 40.26 76 55 47.22
2	D-III-2352	27/07/07	9-HRB1158/2006-CHA/7112	PKL	PP	Diversion of forest land for retail outlet of ESSAR Oil Ltd. at NH-21-A, Pinjore-Nalagarh, Village Sitomajra, Teh. Kalka, Distt. Panchkula. (Money not deposited)		0.0110	0	Ambala Kalka Road KM 58-59, B/s	28	0.0280	0.0000	5583	0	0	0	0	0	0	0	0	0	0	0	0	0	0	5583	0	30 49 32.18 76 55 29.70 30 49 40.93 76 55 46.82 30 49 31.94 76 55 30.21 30 49 40.26 76 55 47.22
3	D-III-1868	27/07/07	9HRB446/2007-CHA	PKL	PP	Diversion of forest land for retail outlet of IOC Ltd. at Km10.5 on NH-21-A, Pinjore-Nalagarh, Village Nanakpur Teh. Kalka, Distt. Panchkula.		0.0101	1	Ambala Kalka Road Km 54-55 B/s	35	0.0350	0.0000	15417	0	0	0	0	0	0	0	0	0	0	0	0	0	0	15417	0	30 47 11.73 76 5756.67 30 47 11.33 76 54 51.45 30 47 38.09 76 54 55.99 30 47 38.03 76 54 56.65
4	D-III-4203	24/02/11	9-HRB510/2010-CHA/1286	PNP	RD	DIVERSION of Forest land in favour of Project Director, PIU, NHA for widening of Rohtak-Gohana road (NH 71-A) from Km .48.175 to 66.550 Distt Panipat.		24.5200	10464	C.No. DP 237, 244, 246, 245, 241, 2142, PF and R-69 C-9 Pinjore Range, Dakori Section-38 Bir Fgrozri Pvt. Land, Allpur Common Land, R-70, C-5, R-70, C-6 of Panchkula Range, Samiehri to Gongola Road, Ferozepur to Hongola Roads Rehana to Ganouil Road, Garhi to	104640	104.6400	0.0000	6278400	0	0	0	0	12556800	12556800	2155584	2155584	0	0	0	0	2500000	2500000	23490784	0	infrastructure cost of Building and Purchased machinery for Office Use 30 78 47.67 76 95 10.54 30 78 47 89 76 95 23 08 30 78 56.74 76 95 43 30 30 78 46 94 76 95 66 86 30 78 27 14 76 95 38 04 30 78 25 24 76 95 11 67 30 78 04 02 76 95 03 20
5	D-III-8494	12/02/19	D-III-8494/3989	PKL	RD	Diversion of forest land in favour of Executive engg. construction division Hr. PWD B&R chandigarh for construction of Pucca Rasta from Bhawana Naulta road to village Jaithal distt. panchkula FP/HR/road/34437/2018		0.9750	14	R-62 Bhawana Beat, Pinjore	1950	1.9500	0.0000	700245	1000	359100	0	0	905060	905060	181779	181779	0	0	599871	599871	0	0	2746055	0	30 48 30.84 76 57 35.62 30 48 39.98 76 57 40.70 30 48 36.88 76 57 34.68 30 48 35.40 76 57 31.47

S#	File No	Approval Date	Approval Letter No.	Dist_cd	Cat_cd	Description	Wages as per CA Scheme	Area Diverted	No. of Trees Felled	CA Site Name	CA Plantation Details (No of Plants to be Planted)	CA Stipulated Forest Land (1000Plants/ Ha)	CA Stipulated Non Forest Land (In Ha.)	CA Plantation Details (1st Year cost of Afforestation)	Additional CA Plantation Details (No of Plants to be Planted)	Additional CA Plantation Details (1st Year Cost of Additional CA in Rs.)	Penal CA Plantation Details (No of Plants to be Planted)	Penal CA Plantation Details (1st Year Cost of Penal CA in Rs.)	Total Fencing Amount (CA + ACA + PCA)	Amount of Fencing Required	Supervisory Charges (in Rs.)	Amount of Supervisory Charges Required	Misc. Charges/Overhead (In Rs.)	Amount of Misc./overhead charges required (in Rs.)	CAT/SMC (In Rs.)	Amount of CAT/SMC required (In Rs.)	Others Charges (in Rs.)	Amount of Other Charges Required (in Rs.)	Total Amount	Remarks (Details of Other Charges)	GPS Coordinates
6	D-III-8502	05/03/19	9-HRB153/2018	PKL	WT	Diversion of forest land in favour of Executive Engineer water services division Panchkula for construction of RCC Box Drain for safe passage of flood/waste water from Barwala and Bataur into river Tangri under forest division Morni-Pinjore and Distt. Panchkula		0.5700	12	C-32 Gobindpur Beat Meerpur block	1540	1.5400	0.0000	553014	0	0	0	0	472472	472472	143559	143559	0	0	473744	473744	0	0	1642789	0	30 37 29.6 77 06 17.39 30 37 25.81 77 06 16.65 30 37 24.47 77 06 18.92 30 37 29.05 77 06 01.74
7	D-III-8767	06/03/19	D-III-8767/889	PKL	AP	Diversion of 0.005186 Ha. of forest land for access to M/s SMD Plywoods along Trilokpur to Raipur rani road, R/side at Village Kazampur, Distt. Panchkula		0.0052	6	C 80, Trilokpur Block, Raipur rani range	100	0.1000	0.0000	35910	0	0	0	0	30680	30680	9322	9322	0	0	30763	30763	0	0	106675	0	30 40 22.94 77 01 24.23 30 40 22.02 77 01 24.83 30 40 50.10 77 01 26.68 30 40 24.18 77 01 27.27
8	D-III-8526	18/04/19	D-III-8526/273	PKL	RD	Diversion of forest land in favour of Executive Engineer Provincial division PWD B&R Panchkula for construction of Link road Sherla Tal to Raji to tikri to Village Gawahi under forest division Morni Pinjore and distt. Panchkula		0.9800	37	C-183 Thandog Beat	1960	1.9600	0.0000	703836	0	0	0	0	601328	601328	182711	182711	0	0	602947	602947	0	0	2090822	0	30 40 31.90 77 08 43.70 30 44 29.32 77 08 50.23 30 40 29.97 77 08 41.64 30 44 27.29 77 08 48.06
9	D-III-8525	23/04/19	D-III-8525/351	PKL	RD	Diversion of forest land in favour of Executive Engineer Provincial division PWD B&R Br Panchkula for construction of H.L Bridge 5 Span 22.00 meter each over Ghaggar Nadi on Link road Khartia Badisher t Bhoj Kothi Distt. Panchkula		0.4400	25	PF Dharoda beat Barwa Block Morni Range	880	0.8800	0.0000	316008	0	0	0	0	269984	269984	82034	82034	0	0	270711	270711	0	0	938737	0	30 44 16.31 77 04 39.49 30 44 13.10 77 04 39.84 30 44 14.51 77 04 45.39 30 44 16.49 77 04 43.27
10	D-III-8524	25/06/19	D-III-8524/1077	PKL	RD	Diversion of forest land in favour of Executive engineer Provincial division PWD B&R Br. Panchkula for construction of new alignment on Panchkula Morni road MDR 118 KM 22.850 to 23.500 under forest division Morni Pinjore and distt. Panchkula		0.6800	4	Thapli Beat	1360	1.3600	0.0000	488376	0	0	0	0	417248	417248	126779	126779	0	0	418371	418371	0	0	1450774	0	30 44 04.20 77 00 27.30 30 44 04.50 77 00 27.10 30 44 04.50 77 00 28.10 30 44 09.80 77 00 24.50
11	D-III-8496	25/07/19	9-HB143/2018-CHA	PKL	RD	Diversion of forest land in favour of Executive Engineer construction Division Hr. PWD B&R Br. Chandigarh for construction of Pucca Rasta from village Naulta Jaithal to Kamli Parwanoo Length 2.02 KM distt. Morni Pinjore an Distt. Panchkula EP/HR/ Road/34439/2018		0.9850	97	Asrawali Beat	1970	1.9700	0.0000	707427	600	215460	0	0	788476	788476	183643	183643	0	0	606023	606023	0	0	2501029	0	30 68 55.95 76 92 53.46 30 68 04.94 76 93 0.44 30 68 46 76 92 50.89 30 68 37.79 76 93 00.07

S#	File No	Approval Date	Approval Letter No.	Dist_cd	Cat_cd	Description	Wages as per CA Scheme	Area Diverted	No. of Trees Felled	CA Site Name	CA Plantation Details (No of Plants to be Planted)	CA Stipulated Forest Land (1000Plants/ Ha)	CA Stipulated Non Forest Land (In Ha.)	CA Plantation Details (1st Year cost of Afforestation)	Additional CA Plantation Details (No of Plants to be Planted)	Additional CA Plantation Details (1st Year Cost of Additional CA in Rs.)	Penal CA Plantation Details (No of Plants to be Planted)	Penal CA Plantation Details (1st Year Cost of Penal CA in Rs.)	Total Fencing Amount (CA + ACA + PCA)	Amount of Fencing Required	Supervisory Charges (in Rs.)	Amount of Supervisory Charges Required	Misc. Charges/ Overhead (In Rs.)	Amount of Misc./ overhead charges required (in Rs.)	CAT/SMC (In Rs.)	Amount of CAT/SMC required (In Rs.)	Others Charges (in Rs.)	Amount of Other Charges Required (in Rs.)	Total Amount	Remarks (Details of Other Charges)	GPS Coordinates
12	D-III-8748	06/08/19	D-III-8748/1795	PKL	OP	Diversion of forest land in favour of Superintendent engineer HSAMB Panchkula for construction of service road to Appkle Fruit Market and Vegetable Market along NH105 at HMT Pinjore Distt. Panchkula		0.4600	0	DP-235, C-2,C-3 Bhawana Beat, Pinjore block, Pinjore Range	920	0.9200	0.0000	330372	4300	1544130	0	0	1601496	1601496	85762	85762	0	0	283016	283016	0	0	3844776		30 48 46.80 76 57 24.63 30 48 55.79 76 5733.97 30 48 56.13 76 57 49.56 30 49 08.98 76 57 11.43
13	D-III-8495	08/08/19	9- HRB141/2018-CHA	PKL	RD	Diversion of forest land in favour of Executive Engineer construction divisio PWD B&R chandigarh fot construction of Pucca Rasta from Pinjore Mallah road to Magniwala 11 No road Distt. Panchkula FP/HR/Road/34438/2018		0.9830	124	R-64 Jabroat Beat Mallah Block	1966	1.9660	0.0000	705990	1100	395010	0	0	940649	940649	183271	183271	0	0	604793	604793	0	0	2829713	0	30 78 57.92 76 99 44.71 30 78 48.36 76 99 60.09 30 78 40.01 76 99 68.28 30 78 34.15 76 99 64.79
14	D-III-5730	17/09/19	9- HRB019/2014-CHA	PKL	OP	Diversion of forest land for access to Om Sai Ram Foods along Raipur-Trilokpur road, R/side, at village Kazampur Distt. Panchkula		0.0041	5	Compartment No. C 186 of Villae Bhoj Naggal Distt. Panchkula	50	0.0500	0.0000	6200	0	0	0	0	13000	13000	2470	2470	0	0	0	0	0	13370	35040		30 40 49.34 77 08 51.52 30 40 47.73 77 09 04.57 30 40 40.96 77 09 05.88 30 40 42.43 77 08 54.62
15	D-III-8802	12/9/2019	D-III-8802/2175	PKL	RD	Diversion of 0.99 ha of forest land for Construction of link road from village Sherla tal- Thandog road to Dhar School in Panchkula Distt.FP/HR/RAOD/39685/2019		0.9900	49	C-183, Thandog beat, Thandog Block,Morni Range	1980	1.9800	0.0000	711018	70	25137	0	0	628940	628940	184576	184576	0	0	609099	609099	0	0	2158770	0	30 40 38.62 77 08 26.45 30 40 32.45 77 08 32.72 30 40 29.26 77 08 47.90 30 40 38.17 77 08 53.45
16	D-III-9017	1/17/2020		PKL	Amb	Diversion of 21.657 Ha. of Forest land in favour of NHAI for Construction of 4 Lanning Ambala to Saha Section from km 0.00 to 14.840 (ofNH-444), Under Forest Division & Distt. Ambala, Haryana.		21.6570	12059	C- 235 Bhawana Beat, Pinjore Block, Pinjore Range	43314	43.3140	0.0000	16221206	2100	784644	0	0	0	0	2824992	2824992	0	0	9322475	9322475	7395674	7395674	36548991	Composite Cement Structure, 3.50MCircumference, 6 Sticks, 30MM Deep, Cleaning of Bamboo, Spacing of Bamboo Seedlings, Crate Wire Structure, Construction of Water Storage Tank	30 48 55.99 76 57 43.15 30 49 2.78 76 57 54.12 30 49 16.18 76 57 51.89 30 49 34.42 76 57 38.54

S#	File No	Approval Date	Approval Letter No.	Distt_cd	Cat_cd	Description	Wages as per CA Scheme	Area Diverted	No. of Trees Felled	CA Site Name	CA Plantation Details (No of Plants to be Planted)	CA Stipulated Forest Land (1000Plants/ Ha)	CA Stipulated Non Forest Land (In Ha.)	CA Plantation Details (1st Year cost of Afforestation)	Additional CA Plantation Details (No of Plants to be Planted)	Additional CA Plantation Details (1st Year Cost of Additional CA in Rs.)	Penal CA Plantation Details (No of Plants to be Planted)	Penal CA Plantation Details (1st Year Cost of Penal CA in Rs.)	Total Fencing Amount (CA + ACA + PCA)	Amount of Fencing Required	Supervisory Charges (in Rs.)	Amount of Supervisory Charges Required	Misc. Charges/Overhead (In Rs.)	Amount of Misc./overhead charges required (in Rs.)	CAT/SMC (In Rs.)	Amount of CAT/SMC required (In Rs.)	Others Charges (in Rs.)	Amount of Other Charges Required (in Rs.)	Total Amount	Remarks (Details of Other Charges)	GPS Coordinates
17	D-III--6210	24-07-2020	D-III--6210	KKr. Amb & Ktl		Diversion of 116.20 instead of 74.87 Ha of forest land in favour of NHAI for four laning of NH 65(New NH 152) from km 11 to 24.200 falling in Ambala district Km 24.200 to 64 falling in Kurukshetra District and Km 64 to 73 falling in Kaithal district	347.08	116.2000		Mirpur, Bhood, bhuri, Barwa and Nadla PF	60766	60.7660	0.0000	29779594	2896	1419243	0	0	0	0	4199163	4199163			12597489	12597489	4700000	4700000	52695488	Tractor Trolley, Tanker, and Fire Tender Mini	30 41 16.22, 76 55 41.07, 30 41 11.60, 76 55 41.42, 30 41 19.93, 76 55 56.56, 30 41 27.16, 76 56 12.45
18	D-III--8375	30-07-2020	D-III--8375	Amb		Diversion of 2.13 Ha of forest land for 4 laning of Ambala-Kaithal-section 1 of Ambala-Kaithal-Hisar road Nh-65(new NH-152) from km 0 to 50.860 under forest Division Ambala	326.82	2.1300		R-70, C-6, Block Burj Kotian, Kolsu Beat	4620	4.6200	0.0000	1529766	4260	1552030	0	0	2632958	2632958	198558	198558			1310487	1310487	0	0	7223799		30 44 06.04, 76 56 18.03, 30 43 54.07, 76 56 16.03, 30 43 59.07, 76 56 08.05, 30 44 13.04, 76 56 12.01
19	D-III-9157	28-08-2020	D-III-9503/7299	PKL	Trans	Diversion of 0.0414 Ha. of Forest Land in favour of Executive Engineer, TS Division, Madanpur, Panchkula for Erection of 66 KV D/C Line with 0.4 SQ" ACSR from 220 KV Sub-Station Raiwali To 66 KV HSIIDC (IE) Barwala under Morni- Pinjore Forest Division, Panchkula.(339.51	0.0414	22	C-72, Ponta Beat , trilokpur Block, raipur Rani Range	212	0.2120	0.0000	78464	2	747	0	0	135680	135680	27105	27105			89446	89446	0	0	331442		30 40 20.13, 77 02 10.26, 30 40 19.93, 77 02 09.53, 30 40 19.82, 77 02 08.74, 30 40 19.41, 77 02 07.37, 30 40 71.61, 77 02 08.85
20	D-III-8700	9/12/2020	9HRB031/2019-CHA	PKL	OP	Diversion of 0.0066 ha of forest land for access to M/s Shiv Shakti Furniture along Trilokpur to Raiapur Rani road ,R/ side , at viillage Kazampur , under Forest Division Morni -Pinjore and District Panchkula , Haryana (online proposal no, FP/hr /Approach /36734/2018)	326.82	0.0066	1	C-27, Masumpur Beat	50	0.0500	0.0000	17955	0	0	0	0	15340	15340	4661	4661			15381	15381	0	0	53337		30 36 51.33, 77 6 20.31, 30 36 55.58, 77 6 23.93, 30 36 52.50, 77 6 26.03, 30 36 50.34, 77 6 23.47
21	D-III-9503	29-10-2020	D-III-9157/8054	PKL	Approach	Diversion of 0.0287 Ha forest land to proposed New retail outlet situated between railway underpass and railway crossing on Pinjore kalka CH.+1.047(LHS), at village Town Kalka Distt. Panchkula, Haryana,	347.08	0.0287	0	Section 4&5 Area of Bitna Village.	100	0.1000	0.0000	38197	24	9167	0	0	99200	99200	14652	14652			48352	48352	0	0	209568		30 48 12.57, 76 55 24.81, 30 48 12.71, 76 55 31.46, 30 48 9.58, 76 55 24.94, 30 48 9.91, 76 55 31.21

S#	File No	Approval Date	Approval Letter No.	Distt_cd	Cat_cd	Description	Wages as per CA Scheme	Area Diverted	No. of Trees Felled	CA Site Name	CA Plantation Details (No of Plants to be Planted)	CA Stipulated Forest Land (1000Plants/ Ha)	CA Stipulated Non Forest Land (In Ha.)	CA Plantation Details (1st Year cost of Afforestation)	Additional CA Plantation Details (No of Plants to be Planted)	Additional CA Plantation Details (1st Year Cost of Additional CA in Rs.)	Penal CA Plantation Details (No of Plants to be Planted)	Penal CA Plantation Details (1st Year Cost of Penal CA in Rs.)	Total Fencing Amount (CA + ACA + PCA)	Amount of Fencing Required	Supervisory Charges (in Rs.)	Amount of Supervisory Charges Required	Misc. Charges/ Overhead (In Rs.)	Amount of Misc./ overhead charges required (in Rs.)	CAT/SMC (In Rs.)	Amount of CAT/SMC required (In Rs.)	Others Charges (in Rs.)	Amount of Other Charges Required (in Rs.)	Total Amount	Remarks (Details of Other Charges)	GPS Coordinates
22	D-III-9459	25-11-2020	D-III-9459/8834	PKL	Approach	Diversion of 0.0793 Ha forest land to proposed New retail outlet of IOCL from Raipur rani towards Naraingarh road On SH-1, RD 55.070(RHS), at Village Kasampur, Distt. Panchkula, Haryana	347.08	0.0793	19	C-29 Masumpur Beat	190	0.1900	0.0000	72574	0	0	0	0	152000	152000	27839	27839			91869	91869	0	0	344282		30 35 32.33 77 5 47.7 30 35 27.10 77 5 56.77 30 35 21.87 77 5 53.77 30 35 21.63 77 5 43.77
23	D-III-8481	11/11/2020	D-III-8481/8125	PKL	ROAD	DIVERSION of 0.98 Ha of Forest Land for construction of Rasta from Samlotha to jia in Morni Area (Section Mathana to Samlotha by Kundana ghat) proposal no. FP/HR/ ROAD/33959/2018 Dated 10-16-2018		0.9800	38	C-34 bhabarwali beat	1960	1.9600	0.0000	686686	960	336336	0	0	895856	895856	179424	179424			264084	264084	0	0	2362386		30 37 24.21 77 6 36.90 30 37 23.31 77 6 30.30 30 37 18.08 77 6 32.04 30 37 16.96 77 6 39.04
24	D-III-9532	1/2/2021	9HRB031/2019-CHA	PKL	Approach	Diversion of 0.0046317 Ha. of forest Land For Access to Proposed Site For Mining For Tirupati Roadways at Khasra No. 141 Village - Rattewali , Tehsil& Distt. Panchkual (Proposal No-	347.08	0.0046	0	Nandla PF, Berwala Beat	100	0.1000	0.0000	38197	0	0	0	0	80000	80000	14652	14652			48352	48352	0	0	181201		30 41 30.19 76 55 40.74 30 41 28.06 76 55 36.65 30 41 25.74 76 55 37.11 30 41 26.52 76 55 41 20
25	D-III-9740	1/4/2021	D-III-9740/1134	PKL	RD	Diversion of 0.186 Ha. of Forest Land For construction of street from PWD Thandok Road to house of Vijay Devan at Bhoj Jabyal., The . Morni Road Distt. Panchkula . FP/HR/Road /64210/2020)	347.08	0.1860	0	C-147 Sherla Beat Morni Block	372	0.3720	0.0000	142092	0	0	0	0	74000	74000	32146	32146			0	0	0	0	248238		30 40 4.89 77 7 7.31 30 40 0.98 77 7 4.28 30 39 59.74 77 7 6.37 30 40 3.70 77 7 9.70
26	D-III-8666	8/11/2021	9HR017/2019-CHA	PKL	ROAD	Diversion of 0.96 Ha forest land in favour of Executive Engineer, Provincial Division pWD B&D Br., Panchkula for widening & sthenthning of Sh. Gobind Singh ji Marg-II Toka to khatauli section Forest Division Morni Pinjore and District Panchkula.	326.82	0.9600	937	Gobindpur Beat, Raipur Rani Range And Aasrewali Beat, Ramgarh Block	1920	1.9200	0.0000	689472	308	110602	0	0	683550	683550	178982	178982			590642	590642	0	0	2253248		30 36 49.01 77 5 10.24 30 36 47.90 77 5 16.69 30 36 44.18 77 5 7.11 30 36 41.70 77 5 13.17

S#	File No	Approval Date	Approval Letter No.	Distt_c d	Cat_cd	Description	Wages as per CA Scheme	Area Diverted	No. of Trees Felled	CA Site Name	CA Plantation Details (No of Plants to be Planted)	CA Stipulated Forest Land (1000Plants/ Ha)	CA Stipulated Non Forest Land (In Ha.)	CA Plantation Details (1st Year cost of Afforestation)	Additional CA Plantation Details (No of Plants to be Planted)	Additional CA Plantation Details (1st Year Cost of Additional CA in Rs.)	Penal CA Plantation Details (No of Plants to be Planted)	Penal CA Plantation Details (1st Year Cost of Penal CA in Rs.)	Total Fencing Amount (CA + ACA + PCA)	Amount of Fencing Required	Supervisory Charges (in Rs.)	Amount of Supervisory Charges Required	Misc. Charges/Overhead (In Rs.)	Amount of Misc./overhead charges required (in Rs.)	CAT/SMC (In Rs.)	Amount of CAT/SMC required (In Rs.)	Others Charges (in Rs.)	Amount of Other Charges Required (in Rs.)	Total Amount	Remarks (Details of Other Charges)	GPS Coordinates
27	D-III-6342	10/22/2021	9-HRC087/2015-CHA	PKL	RD	Diversion of forest land in favour of Project Director, NHAI, PIU, Chandigarh for 4 laning of Yamuna Naga-Saha, Barwala-Panchkula section from Km. 70.830 to 179.249 of NH 73 (New NH 7 & 344) Distt. Panchkula Fp/HR/road/11802/2015	213.35	32.4820	8000	R-70 C-3, panchkula Range	33964	33.9640	0.0000	4720996	0	0	0	0	8830640	8830640	1895191	1895191			0	0			15446827		30 43 16.98 76 54 26.11 30 4326.38 76 54 42.14 30 43 5.19 76 54 36.10 30 43 13.65 76 55.1 38
28	D-III-9112	26/11/2021	9-HRB115/2019-CHA	PKL	OP	Diversion of 0.9564 HA of forest land of M2k foundation for construction of Institution in the name of PAramatama Kunj M2K foundation for spiritual studies and practice and other social welfare activities near village Thandog in morni hills under forest division morni Pinjore and Distt pkl , haryana FP/HR/others/37052/2018	339.51	0.9564	0	khasra no 207 Min, Village Dhar Morni Hills	956	0.9560	0	357200	0	0	0	0	293301	293301	91538	91538			302075	302075			1044114		30 67 40.49 77 15 31.44 30 67 30.12 77 15 37.97 30 67 35.57 77 15 27.57 30 67 45.29 77 15 07.07 30 67 38.20 77 15 29 76
29	D-III-10051	29/11/2021	D-III-10051/5129	PKL	PP	Diversion of forest land for access to retail outlet of IOCL ltd along Pankhula Chikken road at km 03.11 R/Side at village PAttan Tehsil Kalka under forst divison and distt PAnchkula FP/HR/approach/140703	363.77	0.0091	0	Bhogpur PF	100	0.1000	0	40034	0	0	0	0	80000	80000	14972	14972			49408	49408			184414		30.781775 76.933121 30.782186 76.933519 30.781904 76.933814 30.781486 76.933575
30	D-III-10022	23/12/2021	9-HRB170/2021-CHA	PKL	OP	Diversion of forest land for access to M/s Mahajan Cold storage along Raipur Rani - Hangoli Road, R/side at village Sarakpur under forest division Morni -Pinjore and Distt PAnchkula Fp/HR/Approach/45904/2020	347.08	0.00472	2	C-37 Babadwali Beart, Mirpur Block Raipur Rani Range	100	0.1000	0	38197	0	0	0	0	80000	80001	14652	14652			48352	48352			181202		30 38 15.19 77 06 46.04 30 38 12.92 77 6 56.23 30 38 7.21 77 6 54.95 30 38 7.81 77 6 45.49
31	D-III-9960	1/2/2022	D-III-9960/6420	PKL	ROAD	Diversion of 0.51 Ha. of Forest Land for construction of H.L. Bridge 3 spans 20 m each over Berghati Nadi by replacing existing causeway crossing Pinjore Mallah (Road ID 2952) in District Panchkula.	347.08	0.51	8	C-242 Jabrot Beat, Mallah Block, Pinjore Range	1020	1.0200	0	389609	12	4584	0	0	825600	825600	149451	149451			493190	493190			1862434		76.985825 30.781879 76.985586 30.77971 76.986124 30.778707 76.986127 30.776003 76.987695 30 770554

S#	File No	Approval Date	Approval Letter No.	Distt_cd	Cat_cd	Description	Wages as per CA Scheme	Area Diverted	No. of Trees Felled	CA Site Name	CA Plantation Details (No of Plants to be Planted)	CA Stipulated Forest Land (1000Plants/ Ha)	CA Stipulated Non Forest Land (In Ha.)	CA Plantation Details (1st Year cost of Afforestation)	Additional CA Plantation Details (No of Plants to be Planted)	Additional CA Plantation Details (1st Year Cost of Additional CA in Rs.)	Penal CA Plantation Details (No of Plants to be Planted)	Penal CA Plantation Details (1st Year Cost of Penal CA in Rs.)	Total Fencing Amount (CA + ACA + PCA)	Amount of Fencing Required	Supervisory Charges (in Rs.)	Amount of Supervisory Charges Required	Misc. Charges/ Overhead (In Rs.)	Amount of Misc./ overhead charges required (in Rs.)	CAT/SMC (In Rs.)	Amount of CAT/SMC required (In Rs.)	Others Charges (in Rs.)	Amount of Other Charges Required (in Rs.)	Total Amount	Remarks (Details of Other Charges)	GPS Coordinates	
32	D-III-9961	5/1/2022	9- HRB125/2021	PKL	OP	Diversion of forest land in favour of Executive Engineer Provincial Division PWD B&R Br. Panchkula for widening and strengthening of link road Tikker Tall to Raipur Rani road via Kaimbwala-Muradnagar under forest division Morni-Pinjore and disstrict Panchkula Haryana. online proposal no.FP/HR/Road/142696/2021	347.08	4.35	2099	C-70 ponta beat, trilokpur raipur rani range	8700	8.7000	0	1392000	1990	318400	0	0	8552000	8552000	970920	970920			3204036	3204036			14437356		30 39 54.700 77 2 45.39 30 39 35.32 77 2 38.83 30 39 37.05 77 2 55.80 30 39 49.21 77 2 56.75	
Total Panchkula								212.2037	34023	0.0000	277834	277.8340	0.0000	67792129	19622	7074590	0	0	42656258	42656259	14360388	14360388	0	0	32974976	32974976	14595674	14609044	179467386			
33	D-III-2261	12/04/06	9- HRC818/2005CHA/1115	Amb	Road	Diversion of 20.90 ha forest land for widening of Ambala-Kalka road KM 5.735 to 10.740 B/s and KM 11.880 to 12.820 B/s, Distt. Ambala.		20.9000	5908	G.T Road Km. 206-212 L/Side	38389	38.3890	0.0000	24737949	0	0	0	0	0	0	0	0	0	0	0	0	0	0	0	24737949	0	30.380738, 76.790448 30.380773, 76.790514 30.404620, 76.734345 30.404640, 76.734370
34	D-III-2228	18/05/06	9HRV057/2006CHA1166	Amb	Road	Diversion of 2.45 ha forest land for Widening and Hard Shouldering of Ambala KalaAmb road, NH-72, KM 19.750 to KM 26.300 (Dhanana to Shahzadpur), Distt. Ambala (Revenue)		2.4500	334	Ambala Jagadhri road KM 30-32 L/s	5385	5.3850	0.0000	1420775	0	0	0	0	0	0	0	0	0	0	0	0	0	0	1420775	0	30°16'45.41" 77°01'18.55" 30°15'54.22" 77°03'48.47" 30°15'53.25" 77°03'47.53" 30°16'44.83" 77°01'17.16"	
35	D-III-1777	21/09/06	4518-4-2006/14744	Amb	OFC	Diversion of forest land for laying OFC of Bharti Infotel Ltd. , NH-1 KM 200 to 212.30 SH-5 KM 5.37 to 50 NH-73 KM 17.6 to 42, Distt. Ambala. (Revenue)		3.1280	0	G.T Road KM 209-211 L & R	7820	7.8200	0.0000	2064006	0	0	0	0	0	0	0	0	0	0	0	0	0	0	2064006	0	30°23'40.37" 76°45'57.51" 30°23'41.93" 76°45'58.56" 30°24'2.48" 76°44'45.81" 30°24'44.25" 76°44'46.90"	
36	D-III-2929	10/01/07	115-4-2006/528	Amb	OFC	Diversion of forest land in favour of Aircel Digilink India Ltd. for laying OFC from Model Town road Ambala City to NH-1 upto KM 201, Distt. Ambala		0.2295	0	Ambala-Hissar road, KM 10-15, L/s (1.147 RKM)	1147	1.1470	0.0000	80054	0	0	0	0	0	0	0	0	0	0	0	0	0	0	80054	0	30°18'41.9" 76°43'28.03" 30°18'42.03" 76°43'27.08" 30°16'06.05" 76°48'42.04" 30°16'06.4" 76°42'49.4"	
37	D-III-2707	17/01/07	9- HRB1003/2006CHA/739	Amb	Road	Deforestation of land adjoining to PWD road for hard shouldering & strengthening four laning of Old Delhi road in favour of PWD, Distt. Ambala (CAMP A)		2.3160	122	Jagadhri-Ambala road KM 42-44 L/s	2560	2.5600	0.0000	1936100	0	0	0	0	0	0	0	0	0	0	0	0	0	0	1936100	0	30°19'28.98" 76°54'33.34" 30°19'28.69" 76°54'33.30" 30°19'59.53" 76°55'19.78" 30°19'59.61" 76°54'19.98"	
38	D-III-2377	13/02/07	633-4-2006/1937	Amb	OFC	Diversion of forest land for laying OFC of BSNL on Jagadhri-Ambala road, Saha Chowk to Kalpi and Saha Chowk to Mithapur, Distt. Ambala (CAMP A)		0.0202	0	GT Road Km 206-212 L Side	254	0.2540	0.0000	192097	0	0	0	0	0	0	0	0	0	0	0	0	0	0	192097	0	30.380738 76.790448 30.380773 76.790514 30.404620 76.734345 30.404640 76.734370	
39	D-III-2931	13/03/07	1421-4-2007/3732	Amb	OFC	Diversion of forest land for laying OFC along G.T. road, NH-1, KM 189-198, Distt. Ambala by Aircel Digilink India Ltd. (CAMP A)		0.4050	0	Ambala-Hissar road, KM 10-15, L/s (2.025 RKM)	2025	2.0250	0.0000	141333	0	0	0	0	0	0	17632	17632	0	0	0	0	0	0	158965	0	30°18'39.4" 76°43'27.01" 30°16'06.5" 76°42'48.05"	
40	D-III-2636	10/07/07	9- HRB1313/2006CHA/6463	Amb	Road	Diversion of forest land in favour of PWD B&R for construction of two lane ROB on Kala Amb-Sadhaura-Shahbad road, Village Barara Level crossing No. 110/B KM 236/7.9, Distt. Ambala		1.0921	622	NH-65 Ambala-Hissar road KM 10-15 L/s (18.848 RKM)	6220	6.2200	0.0000	2366314	0	0	0	0	0	0	0	0	0	0	0	0	0	0	2366314	0	30°18'41.9" 76°43'28.03" 30°18'42.03" 76°43'27.08" 30°16'06.05" 76°48'42.04" 30°16'06.4" 76°42'49.4"	

S#	File No	Approval Date	Approval Letter No.	Dist_cd	Cat_cd	Description	Wages as per CA Scheme	Area Diverted	No. of Trees Felled	CA Site Name	CA Plantation Details (No of Plants to be Planted)	CA Stipulated Forest Land (1000Plants/ Ha)	CA Stipulated Non Forest Land (In Ha.)	CA Plantation Details (1st Year cost of Afforestation)	Additional CA Plantation Details (No of Plants to be Planted)	Additional CA Plantation Details (1st Year Cost of Additional CA in Rs.)	Penal CA Plantation Details (No of Plants to be Planted)	Penal CA Plantation Details (1st Year Cost of Penal CA in Rs.)	Total Fencing Amount (CA + ACA + PCA)	Amount of Fencing Required	Supervisory Charges (in Rs.)	Amount of Supervisory Charges Required	Misc. Charges/ Overhead (In Rs.)	Amount of Misc./ overhead charges required (in Rs.)	CAT/SMC (In Rs.)	Amount of CAT/SMC required (In Rs.)	Others Charges (in Rs.)	Amount of Other Charges Required (in Rs.)	Total Amount	Remarks (Details of Other Charges)	GPS Coordinates	
41	D-III-2770	11/07/07	3822-4-2007/11588	Amb	OFC	Diversion of forest land for laying OFC of Tata Teleservices Ltd. & Aircel Digilink India Ltd. from MS 1 to MS 22.5 along NH-65 & GT Road (Jandli) Via Model Town, Distt. Ambala. (CAMPAA)		1.1250	0	Ambala-Hissar road, Km 10-15, L/s	2472	2.4720	0.0000	522753	0	0	0	0	0	0	0	0	0	0	0	0	0	0	0	522753	0	30°18'41.9" 76°43'28.03" 30°18'42.03" 76°43'27.08" 30°16'06.05" 76°48'42.04" 30°16'06.4" 76°42'49.4"
42	D-III-3103	09/10/07	6460-4-2007/17276	Amb	OFC	Diversion of forest land for laying OFC of Aircel Digilink on Jagadhri-Ambala road from KM 17.50-46.30 L/s, Distt. Ambala. (CAMPAA)		1.1520	0	Ayodhya Thana Chhappar road, KM 0-4, B/s	2532	2.5320	0.0000	535503	0	0	0	0	0	0	66799	66799	0	0	0	0	0	0	602301	0	30°11'31.20" 77°02'07.33" 30°11'31.95" 77°02'07.13" 30°11'50.39" 77°04'23.56" 30°11'50.97" 77°04'23.27"	
43	D-III-3104	10/01/08	9-HRB841/2007CHA/559	Amb	Approach	Diversion of forest land in favour of Pasco Motors for new Showroom at Village Rurki/Dosaraka on Jagadhri-Ambala road Km 110-111 L/s, Distt. Ambala (CAMPAA)		0.0308	0	Ambala-Hissar road, KM 10-15, L/s (RKM 0.963)	160	0.1600	0.0000	121006	0	0	0	0	0	0	13197	13197	0	0	0	0	0	0	134203	0	30°18'41.9" 76°43'28.03" 30°18'42.03" 76°43'27.08" 30°16'06.05" 76°48'42.04" 30°16'06.4" 76°42'49.4"	
44	D-III-3145	22/01/08	9-HRB855/2007CHA/700	Amb	Trans	Diversion of forest land for construction of 400 KV, D/C Transmission from Karcham Wangtoo to Abdullapur (Yamuna Nagar), Distt. Ambala (1.0810 ha).		1.8630	542	Naraingarh Sadhora Km 2-12, B/s	4060	4.0600	0.0000	858665	0	0	0	0	0	0	107110	107110	0	0	0	0	0	0	965776	0	30°28'10.16"N 77° 728.26"E 30°23'44.63"N 77°10'36.52"E 30°16'45.41" 77°01'18.55"	
45	D-III-3147	27/02/08	9-HRB948/2007CHA/6672	Amb	Road	Diversion of forest land in favour of PWD B&R for construction of new parallel bridge over Tangri Nadi crossing Jagadhri-Ambala road, KM 47-48, SH-5, Distt. Ambala (CAMPAA)		1.6800	367	Jagadhri-Ambala road, KM 42-46, R/s (4.162 RKM)	5594	5.5940	0.0000	260121	0	0	0	0	0	0	35410	35410	0	0	0	0	0	0	295531	0	30°20'00.57" 76°52'49.82" 30°20'00.75" 76°52'50.04" 30°19'10.36" 76°55'20.64" 30°19'10.45" 76°55'20.85"	
46	D-III-3306	27/02/08	1424-4-2008/9755	Amb	OFC	Diversion of 1.575 ha. of forest land for laying OFC along (i) Ambala-Naraingarh road (NH 72) from Km 6.5 to 9 & km. 13.5 to 36, (ii) NH 72 from G.O.C office to Panjokhara via kaledi road), (ii) Bypass to NH 73, (iv) NH 73 km. 141 to 143.50 Distt Ambala.		1.5750	0	GT road, Km 201-205, R/s	1741	1.7410	0.0000	113123	0	0	0	0	0	0	16970	16970	0	0	0	0	0	0	130093	0	30.344622 76.820866 30.344632 76.820784 30.373778 76.797747 30.373785 76.797793	
47	D-III-3171	09/06/08	9-HRB936/2007CHA/4995	Amb	Water Services	Diversion of forest land in favour of Superintending Engineer, SYL W.S. Circle for const. of bridges for Nalvi Disty. Nagla Jattan, Dukhari & Mohra. (CAMPAA)		0.2690	115	GT road, Km 190-195, B/s	1150	1.1500	0.0000	39611	0	0	0	0	0	0	5391	5391	0	0	0	0	0	0	45002	0	30.297498 76.844884 30.297614 76.845177 30.255154 76.852824 30.255125 76.853557	
48	D-III-3607	02/01/09	9-HRB631/2008CHA/84	Amb	Road	Diversion of forest land to Merge Link road i.e. from Highway No. 31 to Bihta Link Road in the Growth Centre Saha required by the HSIDC Saha, Distt. Ambala. (CAMPAA)		1.3500	556	Ambala-Naraingarh road km. 3-11.8 R/s	5560	5.5600	0.0000	500400	0	0	0	0	917400	917400	170136	170136	0	0	0	0	0	0	1587936	0	30°23'49.5" 76°49'00.8" 30°23'49.1" 76°49'00.8" 30°24'37.5" 76°52'24.6" 30°24'38.1" 76°52'24.3" 30°24'37.5" 76°52'24.4"	

S#	File No	Approval Date	Approval Letter No.	Distt_c d	Cat_cd	Description	Wages as per CA Scheme	Area Diverted	No. of Trees Felled	CA Site Name	CA Plantation Details (No of Plants to be Planted)	CA Stipulated Forest Land (1000Plants/ Ha)	CA Stipulated Non Forest Land (In Ha.)	CA Plantation Details (1st Year cost of Afforestation)	Additional CA Plantation Details (No of Plants to be Planted)	Additional CA Plantation Details (1st Year Cost of Additional CA in Rs.)	Penal CA Plantation Details (No of Plants to be Planted)	Penal CA Plantation Details (1st Year Cost of Penal CA in Rs.)	Total Fencing Amount (CA + ACA + PCA)	Amount of Fencing Required	Supervisory Charges (in Rs.)	Amount of Supervisory Charges Required	Misc. Charges/ Overhead (In Rs.)	Amount of Misc./ overhead charges required (in Rs.)	CAT/SMC (In Rs.)	Amount of CAT/SMC required (In Rs.)	Others Charges (in Rs.)	Amount of Other Charges Required (in Rs.)	Total Amount	Remarks (Details of Other Charges)	GPS Coordinates
49	D-III-3421	19/03/09	9-HRB417/2008CHA/1566	Amb	Trans	Diversion of forest land for laying 66 KV D/C Transmission Line Tepla-Air Force area Ambala Cantt. crossing NH, link roads and other forest area, Distt. Ambala		0.4070	124	Majra RF, C-8	1355	1.3550	0.0000	63008	0	0	0	0	108440	108440	8577	8577	0	0	0	0	0	0	180025	0	30°25'9.649"N 76°55'26.256"E 30°25'8.418"N 76°55'28.097"E 30°25'0.004"N 76°55'24.267"E 30°25'6.296"N 76°55'25.761"E
50	D-III-4183	8/24/2020	9HRB-383/2010	Amb	others	Diversion of 0.02 Ha. of Forest Land in Favour of Dy. G.M (IA), HSIIDC Ltd., Industrial Growth Centre & Food Park Saha, Distt. Ambala for passage to HSIIDC Ltd., Industrial Growth Centre at Bihta Sector 1 along SH-31 Shabbad-Saha Road L/Side under Forest Division & Distt. Ambala, Haryana.		0.02	4	Thana Mullana Road K.M O-Tail	40	0.0400	0.00	3760	0	0	0	0	14460	14460	2046	2046	0	0	0	0	0	0	20266		30°16'.19"N 77°03'.05"E 30°16'.47"N 77°10'.20"E 30°16'.21"N 76°03'.06"E 30°16'.45"N 76°01'.24"E
51	D-III-9395	8/25/2020	D-III-9395/7243	Amb	Approach	Diversion of 0.0233 Ha. of Forest land to proposed New Retail outlet of HPCL on Kala Amb Sadhoura road(SH-4) Near Km Stone 46 at Village Ugala Tehsil Barara Distt Ambala, under Forest Division & Distt. Ambala Haryana.	326.82	0.0233	32	Main Railway line K.m 239 to 242 L/Side	320	0.3200	0.00	114912	18	6464	0	0	270400	270400	45613	45613	0	0	150522	150522	0	0	587911		30°13'24.842"N 77°0'35.261"E 30°13'24.119"N 77°0'34.860"E 30°12'45.662"N 77°2'17.945"E 30°12'44.922"N 77°02'17.756"E
52	D-III-9048	11/11/2020	9HRB-111/2019	Amb	Trans	Diversion of 0.3990 ha of forest land in favour of Executive Engineer, T.S. Division HVPNL, Ambala city for Construction of 220 KV DC line 400 KV S/Stn Abdullapur to proposed 220 KV S/Stn Rajakheri with 0.5 SQ ACSR moore Conductor Crossing Various Strips of Protected forest land under Forest Division and Distt.Ambala, Haryana	326.82	0.3990	167	Main Railway Line Km. 237-242 At Village Sajjan Majri And Basanat Pur	1670	1.6700	0.00	599697	152	54583	0	0	558990	558990	155677	155677	0	0	513735	513735	0	0	1882682		30°22'82.88"N 76°99'88.81"E 30°22'83.57"N 76°99'89.51"E 30°22'80.89"N 76°99'86.76"E 30°21'40.58"N 77°03'57.23"E 30°21'36.91"N 77°03'55.97"E 30°21'36.13"N 77°03'55.74"E

S#	File No	Approval Date	Approval Letter No.	Dist_cd	Cat_cd	Description	Wages as per CA Scheme	Area Diverted	No. of Trees Felled	CA Site Name	CA Plantation Details (No of Plants to be Planted)	CA Stipulated Forest Land (1000Plants/ Ha)	CA Stipulated Non Forest Land (In Ha.)	CA Plantation Details (1st Year cost of Afforestation)	Additional CA Plantation Details (No of Plants to be Planted)	Additional CA Plantation Details (1st Year Cost of Additional CA in Rs.)	Penal CA Plantation Details (No of Plants to be Planted)	Penal CA Plantation Details (1st Year Cost of Penal CA in Rs.)	Total Fencing Amount (CA + ACA + PCA)	Amount of Fencing Required	Supervisory Charges (in Rs.)	Amount of Supervisory Charges Required	Misc. Charges/ Overhead (In Rs.)	Amount of Misc./ overhead charges required (in Rs.)	CAT/SMC (In Rs.)	Amount of CAT/SMC required (In Rs.)	Others Charges (in Rs.)	Amount of Other Charges Required (in Rs.)	Total Amount	Remarks (Details of Other Charges)	GPS Coordinates
53	D-III-9332	2/3/2021	D-III-9332/407	Amb	Approach	Diversion of 0.0214 Ha. of Forest land for Access to Proposed Retail Outlet of BPCL on Jatwar to Naraingarh Ambala road Village Jatwar Khasra no 125/7/1 Tehsil Naraingarh under Forest Division & Distt. Ambala,	326.82	0.0214	0	Bharog Sec-4&5	100	0.1000	0.00	35910	0	0	0	0	30680	30680	9322	9322	0	0	30763	30763	0		106675		30°25'9.649"N 76°55'26.256"E 30°25'8.418"N 76°55'28.097"E 30°25'0.004"N 76°55'24.267"E 30°25'6.296"N 76°55'25.761"E
54	D-III-9488	2/17/2021	D-III-9488/610	Amb	Approach	Diversion of 0.0298 Ha. of Forest land for Construction of approach road for Retail Outlet of Hindustan Petroleum Corporation Ltd. on Ambala to Delhi Road NH-44 Km 190-191 R/S at village Mohra, Distt. Ambala under Forest Division & Distt. Ambala, Haryana.	326.82	0.0298	10	Mansoorpur Minor	100	0.1000	0.00	35910	50	17955	0	0	120000	120000	14254	14254	0	0	47038	47038	0		235157		30°16'17.709"N 76°50'27.439"E 30°16'17.636"N 76°50'27.540"E 30°16'17.375"N 76°50'27.898"E 30°16'32.538"N 76°50'39.884"E 30°16'32.769"N 76°50'39.489"E 30°16'33.220"N 76°51'5.053"E 30°16'33.334"N 76°51'5.057"E
55	D-III-9051	2/26/2021	9-HRB110/2019-CHA	Amb	Trans	Diversion of 0.4025 Ha. of Forest land for Construction of Lilo of both ckt of 220 KV D/C Shahabad-Tepla T/Line on Multi Circuit Tower at Proposed 220 KV S/Stn Rajokheri with 0.4 sq acsr Zebra Conductor crossing various strips of protected forest land, under Forest land, under Forest Division & Distt. Ambala, Haryana.	326.82	0.4025	138	Main Railway line K.m 229to 237	1380	1.3800	0.00	495558	0	0	0	0	423384	423384	128644	128644	0	0	424524	424524	0		1472110		30°21'11.69"N 77°04'27.25"E 30°21'13.41"N 77°04'2.82"E 30°21'10.45"N 77°04'26.62"E 30°21'12.57"N 77°04'27.8"E 30°18'17.09"N 77°12'07"E 30°18'13.99"N 77°12'06"E 30°18'15.21"N 77°12'06.69"E 30°18'17.92"N 77°12'08.16"E

S#	File No	Approval Date	Approval Letter No.	Distt_cd	Cat_cd	Description	Wages as per CA Scheme	Area Diverted	No. of Trees Felled	CA Site Name	CA Plantation Details (No of Plants to be Planted)	CA Stipulated Forest Land (1000Plants/ Ha)	CA Stipulated Non Forest Land (In Ha.)	CA Plantation Details (1st Year cost of Afforestation)	Additional CA Plantation Details (No of Plants to be Planted)	Additional CA Plantation Details (1st Year Cost of Additional CA in Rs.)	Penal CA Plantation Details (No of Plants to be Planted)	Penal CA Plantation Details (1st Year Cost of Penal CA in Rs.)	Total Fencing Amount (CA + ACA + PCA)	Amount of Fencing Required	Supervisory Charges (in Rs.)	Amount of Supervisory Charges Required	Misc. Charges/Overhead (In Rs.)	Amount of Misc./overhead charges required (in Rs.)	CAT/SMC (In Rs.)	Amount of CAT/SMC required (In Rs.)	Others Charges (in Rs.)	Amount of Other Charges Required (in Rs.)	Total Amount	Remarks (Details of Other Charges)	GPS Coordinates
56	D-III-8960	2/26/2021	9- HRB087/2019-CHA	Amb	Trans	Diversion of 0.135 ha. Of forest land for Construction of 66 KV D/C Line from 220 KV S/Stn Rajokheri to 66KV S/Stn Malikpur With LILO of one circuit at 66 KV S/Stn Adhoya with 0.4 square ACSR Zebra Conductor Crossing various strips of Protected Forest land under Forest Division & Distt. Ambala, Haryana	326.82	0.1350	168	Markanda Bundh	1680	1.6800	0.00	603288	42	15082	0	0	528310	528310	156610	156610	0		516812	516812	0		1820102		30°240.99°N 76° 97'73.09"E 30°24'11.67"N 76° 97°72.72"E 30°26'19.04"N 77° 00'0.591"E 30°26'00.02"N 77° 0'00.415"E
57	D-III-9506	3/26/2021	D-III-9506/1074	Amb	Approach	Diversion of 0.02 Ha. of Forest land for access to the proposed Retail Outlet of Bharat Petroleum Corporation Ltd. At Village Nahoni on Naraingarh-Kalpi Road, Tehsil Barara, Distt. Ambala	326.82	0.0200	15	Barri Kohri RF	150	0.1500	0.00	53865	0	0	0	0	46020	46020	13983	13983	0		46144	46144	0		160012		30°29'57.416°N 77° 5'2.328"E 30°29'57.342"N 77° 54.683"E 30°29'55.499"N 77° 5'2.328"E 30°29'55.361"N 77° 5'4.666"E
58	D-III-9770	5/3/2021	D-III-9777/1426	Amb	Approach	Diversion of 0.2973 Ha. of Forest land for Construction of approach road for Retail Outlet of Hindustan Petroleum Corporation Ltd. The Proposed Retail Outlet of HPC Ltd. abutting on Ambala to Dehradun Road NH-344 (Old NH-72) at village Dhanana at Chainage 20.197 (LHS) Centre of Plot Teh. Naraingarh Distt. Ambala under Forest Division & Distt. Ambala, Haryana.	347.08	0.2973	46	10	595	0.5950	0.00	227272	0	0	0	0	476000	476000	87180	87180	0		287694	287694	0		1078146		30°24'43.630°N 76° 54'41.004"E 30° 24.44'56"N 76° 54'88.653"E 30° 24'46.619"N 76° 54'43.677"E 30° 24'47.874"N 76° 54'41.132"E
59	D-III-9317	6/14/2021	D-III-9317/1786	Amb	Road	Diversion of 0.136 Ha. of Forest land for widening & Strengthening of NH-65(New-152) Ambala Hisar road Km. 13.60 to 15.20(Matheri Village) in Distt. Ambala under Forest Division & Distt. Ambala, Haryana.		0.1360	31	Dhanipur Bundh RD 0-7	310	0.3100	0.00	111321	0	0	0	0	95108	95108	28898	28898	0		95364	95364	0		330691		30°06'96.79"N 76°60 '79.95"E 30°06'97.97"N 76° 60'81.47"E 30°08'28.17"N 76° 59'03.56"E 30°08'28.91"N 76° 59'04.41"E

S#	File No	Approval Date	Approval Letter No.	Distt	Cat_cd	Description	Wages as per CA Scheme	Area Diverted	No. of Trees Felled	CA Site Name	CA Plantation Details (No of Plants to be Planted)	CA Stipulated Forest Land (1000Plants/ Ha)	CA Stipulated Non Forest Land (In Ha.)	CA Plantation Details (1st Year cost of Afforestation)	Additional CA Plantation Details (No of Plants to be Planted)	Additional CA Plantation Details (1st Year Cost of Additional CA in Rs.)	Penal CA Plantation Details (No of Plants to be Planted)	Penal CA Plantation Details (1st Year Cost of Penal CA in Rs.)	Total Fencing Amount (CA + ACA + PCA)	Amount of Fencing Required	Supervisory Charges (in Rs.)	Amount of Supervisory Charges Required	Misc. Charges/ Overhead (In Rs.)	Amount of Misc./ overhead charges required (in Rs.)	CAT/SMC (In Rs.)	Amount of CAT/SMC required (In Rs.)	Others Charges (in Rs.)	Amount of Other Charges Required (in Rs.)	Total Amount	Remarks (Details of Other Charges)	GPS Coordinates
60	D-III-9510	8/13/2021	9HRC081/2020	Amb	Road	Diversion of 27.792 Ha.(25.402 ha in Ambala Division and 2.39 ha in Kurukshetra Division) of Forest land for in favour of General Manger (Tech) & Project Director, NHAI PIU Ambala Widening/Construction of 4 Lanning Saha to Shahabad road (NH 444-A) Section from km 14.840 to 31.760, under Forest Division & Distt. Ambala and Kurukshetra Haryana	326.82	25.4020	12,137	Kurali Sec 4&5	50804	50.8040	0.00	18243716	0	0	0	0	4500000	4500000	3627282	3627282	0	0	11970031	11970031	0	0	38341029		30°2444.601'N 77°4'19.748"E 30°2446.525'N 77° 4'20.932"E 30°2444.746'N 77° 4'18.13"E 30°2445.777'N 77° 4'2.338"E 30°2448.108'N 77° 4'5.581"E 30°2449.205'N 77° 4'8.352"E 30°2452.238'N 77° 4'21.751"E 30°2452.163'N 77° 4'26.488"E 30°2452.665'N 77° 4'26.518"E 30°25'16.072'N 77° 4'12.903"E 30°25'13.851'N 77°
61	D-III-9876	10/11/2021	D-III-9876/4148	Amb	Approach	Diversion of 0.0147 Ha. of Forest land for Construction of approach road for Retail Outlet for Hindustan Petroluem Corporation Ltd. on Jansui to maneola Road ODR km 2-3 L/S at Village Jansui, Distt Ambala Under Division & Distt. Ambala, Haryana.	326.82	0.0147	26	Kurali Sec 4&5	260	0.2600	0.00	99312	0	0	0	0	208000	208000	38095	38095	0	0	125715	125715	0	0	471122		30°24'30.915'N 77° 47.480"E 30°2471.794'N 77° 4'10.105"E 30°2432.318'N 77° 4'11.252"E 30°2433.058'N 77° 4'12.189"E 30°2433.901'N 77° 4'12.721"E 30°2433.905'N 77° 4'7.221"E
62	D-III-9986	10/21/2021	D-III-9986/4470	Amb	Approach	Diversion of 0.0419 Ha. Forest land for access to Proposed New Retail Outlet of IOC Ltd. on Rao Majra-Tandwail Road (ODR) Near K.M Stone No. 4 at Village Tandwail Block Barara Distt. Ambala Under Forest Division & Distt. Ambala, Haryana	347.08	0.0419	2	Khanpur Sec 4 &5	100	0.1000	0.00	38197	0	0	0	0	80000	80000	14652	14652	0	0	48352	48352	0	0	181201		30°3247.143'N 77° 641.47"E 30°3238.732'N 77° 643.353 "N 30°3239.315'N 77° 642.075"E 30°3240.795'N 77° 642.919"E 30°3241.945'N 77°6.41.061"E 30°3238.847'N 77° 639.864"E

S#	File No	Approval Date	Approval Letter No.	Distt_c d	Cat_cd	Description	Wages as per CA Scheme	Area Diverted	No. of Trees Felled	CA Site Name	CA Plantation Details (No of Plants to be Planted)	CA Stipulated Forest Land (1000Plants/ Ha)	CA Stipulated Non Forest Land (In Ha.)	CA Plantation Details (1st Year cost of Afforestation)	Additional CA Plantation Details (No of Plants to be Planted)	Additional CA Plantation Details (1st Year Cost of Additional CA in Rs.)	Penal CA Plantation Details (No of Plants to be Planted)	Penal CA Plantation Details (1st Year Cost of Penal CA in Rs.)	Total Fencing Amount (CA + ACA + PCA)	Amount of Fencing Required	Supervisory Charges (in Rs.)	Amount of Supervisory Charges Required	Misc. Charges/ Overhead (In Rs.)	Amount of Misc./ overhead charges required (in Rs.)	CAT/SMC (In Rs.)	Amount of CAT/SMC required (In Rs.)	Others Charges (in Rs.)	Amount of Other Charges Required (in Rs.)	Total Amount	Remarks (Details of Other Charges)	GPS Coordinates
63	D-III-9844	11/22/2021	9HRB 087/2021 CHA	Amb	Road	Diversion of 0.544 Ha. of Forest land for Construction of ROB on Kesri Dukheri Durala Road L-Crossing 118 at Village Durala, Tehsil Ambala Cantt Distt Ambala Under Division & Distt. Ambala, Haryana. Proposal No. FP/HR/Road/50603/2020	347.08	0.5440	486	Barri Khori Sec 4&5	4860	4.8600	0.00	1856374	0	0	0	0	3888000	3888000	712092	712092	0	0	2349904	2349904	0	0	8806370		30°29'50.481"N 77° 5'12.133"E 30°29'51.384"N 77° 5'18.871"E 30°29'54.947"N 77° 5'21.618"E 30°29'53.224"N 77° 5'4.671"E 30°29'55.396"N 77°54.721"E 30°30'1.517"N 77° 5'9.896"E
64	D-III-10125	12/13/2021	D-III-10125/53 23	AMB	Approach	Diversion of 0.0565 Ha. of Forest land to proposed New Retail Outlet of IOCL on Mulana-Mahua Kheri Road KM 12-13 RHS, at Village Talheri Gujran, Block Saha Distt. Ambala, under Forest Division & Distt. Ambala, Haryana. (FP/HR/APPROACH/147044/2021).	347.08	0.0565	7	Kathe Majra Sec 4 & 5	113	0.1130	0.00	43163	0	0	0	0	90400	90400	16557	16557	0	0	54638	54638	0	0	204758		30°31'38.922"N 77°7'35.175"E 30°31'39.042"E 30° 31'38.418"N 77°7'39.285"E 30° 31'31.742"N 77°38.821E 77°54.721"E 30°31'36.419"N 77°36.717"E
65	D-III-4643	12/13/2021	9HRB 484/2011 CHA	AMB	Road	Diversion of 0.0135 Ha. of Forest Land in Favour of Executive Engineer P.D PWD B&R Br. Naraingarh for improvement of lind accident proning curve SH-01, (Naraingarh-Raipur Rani Road) Km. 47.260 to 47.350 R/Side under Forest Division & Distt. Ambala, Haryana.-	326.82	0.0135	41	Manglour RF	410	0.4100	0.00	147231	0	0	0	0	125788	125788	38220	38220	0	0	126127	126127	0	0	437366		30°28'9.79"N 77° 5'4.98"E 30°28'15.23"N 77° 5'4.95"E 30°28'21.18"N 77° 4'59.97"E 30°28'17.01"N 77° 4'58.84"E
66	D-III-10099	1/31/2022	9HRB 175/2021 CHA	AMB	Approach	Diversion of 0.068 ha of Forest Land for Access to the Proposed Retail Outlet of Reliance BP Mobility Ltd. on Delhi-Ambala Road K.m.190.178 (LHS), at Village Mohra, Tehsil and Distt. Ambala, Haryana Khasra No. 99/1/2, 2/2, 10/1/1, 9/1. FP/HR/APPROACH/145062/2	347.08	0.0680	42	Khanpur Sec 4 & 5	420	0.4200	0.00	160427	20	7639	0	0	352000	352000	61539	61539	0	0	203078	203078	0	0	784683		77.128926E 30.52558 8N 77.129625E 30.525459N 77.129172E 30.525069N 77.128012E 30.54432N 77.127879E 30.525166N
67	D-III-9673	02.03.2022	D-III-9673/672 8	AMB	Approach	Diversion of 0.0805 Ha. of Forest land for acces to Retail Outlet of Bharat Petroleum Corporation Ltd. along Ambala-Naraingarh road, NH 72 (New NH 07) Road, RD 32.230 (LHS), at village Akbarpur under Forest Division & Distt. Ambala, Haryana.	347.08	0.0805	11	Rao Majra RF	161	0.1610	0.00	61497	0	0	0	0	128800	128800	23590	23590	0	0	77847	77847	0	0	291734		77.160114E 30.475669N 77.161266E 30.475644N 77.161043E 30.474998N 77.160363E 30.474594N

S#	File No	Approval Date	Approval Letter No.	Distt_cd	Cat_cd	Description	Wages as per CA Scheme	Area Diverted	No. of Trees Felled	CA Site Name	CA Plantation Details (No of Plants to be Planted)	CA Stipulated Forest Land (1000Plants/ Ha)	CA Stipulated Non Forest Land (In Ha.)	CA Plantation Details (1st Year cost of Afforestation)	Additional CA Plantation Details (No of Plants to be Planted)	Additional CA Plantation Details (1st Year Cost of Additional CA in Rs.)	Penal CA Plantation Details (No of Plants to be Planted)	Penal CA Plantation Details (1st Year Cost of Penal CA in Rs.)	Total Fencing Amount (CA + ACA + PCA)	Amount of Fencing Required	Supervisory Charges (in Rs.)	Amount of Supervisory Charges Required	Misc. Charges/Overhead (In Rs.)	Amount of Misc./overhead charges required (in Rs.)	CAT/SMC (In Rs.)	Amount of CAT/SMC required (In Rs.)	Others Charges (in Rs.)	Amount of Other Charges Required (in Rs.)	Total Amount	Remarks (Details of Other Charges)	GPS Coordinates
68	D-III-6293	10.06.2020	9HRB 016/2016 CHA	AMB	TRANS	Diversion of 0.20 Ha. of Forest land in favour of Executive Engineering T.S Division HVPNL, Ambala City for LILO of 220 KV D/C Cheeka-Dhurala line at 220 KV S/Stn Sonta (Loop In) Tr. Line Crossing through various Forest Strip under Forest Division and Distt. Ambala, Haryana FP/HR/Trans/12598/	190.00	0.2000	112	S.Y.L Canal RD 0-4.85 L/side	1120	1.1200	0.00	138880	0	0	0	0	291200	291200	55328	55328	0	0	0	0	0	0	485408		30°1737.61"N 76°3852.65"E 30°1417.06"N 76°4133.7"E
69	D-III-6220	09.03.2021	9HRB 021/2015 CHA	AMB	Others	Diversion of 0.182 ha (Instead 0.0128 ha) of Forest Land for Passage to white Oak Motel and Restaurant, Ambala Hissar Road (8.3 Km. Mile stone) at Village Balana under Forest Division & Distt. Ambala. Proposal No. FP/HR/Others/11545/2015	190.00	0.0182	0	Saha-Shabad Road K.M 58-72	364	0.3640	0.00	45136	0	0	0	0	94640	94640	17982	17982	0	0	0	0	0	0	157758		30°180.78" 76°5807.69" 30°180.83" 76°5806.72" 30°1235.59" 76°5324.27" 30°1236.96" 76°5323.52"
70	D-III-8770	02.03.2022	D-III-8770/674 1	AMB	Approach	Div of 0.0194 HA. of forest land for access to V. K Enterprises, Red Hut resorts around NH-73 KM 124-25 L/Side at village saha,distt. Ambala Under forest division and distt. Ambala Haryana FP/HR/Approach/37646/2018	326.82	0.0194	0	Gaganheri Pf	100	0.1000	0.00	35910	0	0	0	0	30680	30680	9332	9332	0	0	30763	30763	0	0	106685		77.093108, 30.312178 77.093648, 30.312181 77.093092] 30.311882 77.093625 30.311884
Total Ambala								67.936	22165		153481	153.4810	0	59104154	282	101723	0	0	13378700	13378700	5698118	5698118	0	0	17099051	17099051	0	0	95381746		
71	D-III-6225	04/01/18	9- HRB136/ 2015- CHA	YNR	Ind.	Diversion of 0.00957 ha. (instead of 0.01104 ha.) of forest land for access to factory of M/s ISGEC Heavy Engineering Ltd. along Saharanpur-Kurukshetra road KM. 43-44, L/s, at Village Rattangarh, under Forest Division and District Yamuna		0.00957	0	Manakpur RF	23	0.0230	0	2852	0	0	0	0	5980	0	1136	1136	0	0	0	0	0	0	3988	0	30°11'20.88 77°19'30.60 30°11'22.24 77°19'35.78 30°11'14.60 77°19'32.91 30°11'17.48 77°19'38.95
72	D-III-4745	22/02/18	9- HRB266/ 2014- CHA	YNR	Others	Diversion of 0.00864 ha. (instead of 0.0182 ha.) of forest land for access to Residential Colony by M/s Aerens Builders Pvt. Ltd, along Jagadhri-Pabni road, km. 0-2 L/side, under Forest Division and District Yamuna Nagar,		0.00864	3	Muzadwala PF	30	0.0300	0.0000	5160	0	0	87	14964	35896	0	7942	7942	0	0	0	0	0	0	28066	0	30°13'55.27 77°28'40.39 30°13'32.99 77°28'56.70 30°13'14.21 77°28'43.18 30°13'30.64 77°28'25.97
73	D-III-6384	18/02/19	9- HRB081/ 2015- CHA	AMB	RD	Diversion of forest land in favour of GM (Tech.) & Project Director, NHAI for 6 laning of Panipat-Jalandhar section of NH 1 (Km. 96.00 to 387.100) from Km. 211.500 to 212.161 Distt. Ambala	190.00	1.6220	0	Kalanaur R.F(Yamunanagar Division)	0	0.0000	0.0000	0	2000	0	0	843440	0	-	0	0	0	0	0	0	0	0	0	30°04'08.94 77°19'58.50 30°04'02.55 77°20'02.92 30°04'21.88 77°20'28.52 30°04'14.98 77°20'29.97	

S#	File No	Approval Date	Approval Letter No.	Distt_cd	Cat_cd	Description	Wages as per CA Scheme	Area Diverted	No. of Trees Felled	CA Site Name	CA Plantation Details (No of Plants to be Planted)	CA Stipulated Forest Land (1000Plants/ Ha)	CA Stipulated Non Forest Land (In Ha.)	CA Plantation Details (1st Year cost of Afforestation)	Additional CA Plantation Details (No of Plants to be Planted)	Additional CA Plantation Details (1st Year Cost of Additional CA in Rs.)	Penal CA Plantation Details (No of Plants to be Planted)	Penal CA Plantation Details (1st Year Cost of Penal CA in Rs.)	Total Fencing Amount (CA + ACA + PCA)	Amount of Fencing Required	Supervisory Charges (in Rs.)	Amount of Supervisory Charges Required	Misc. Charges/ Overhead (In Rs.)	Amount of Misc./ overhead charges required (in Rs.)	CAT/SMC (In Rs.)	Amount of CAT/SMC required (In Rs.)	Others Charges (in Rs.)	Amount of Other Charges Required (in Rs.)	Total Amount	Remarks (Details of Other Charges)	GPS Coordinates
74	D-III-5516	22/10/19	8-47/2013-FC	YNR	Road	Diversion of 48.486 (151.204) Ha of Forest Land for Laying of 4/6 Lining Panchkula Barwala Saha Yamuna Nagar upto HR/UP Border sancaation of NH 73 in The State of Haryana Under NHDP Phase - III Programe		48.486	9661	1- Sugh PF, 2- Kalanour RF, 3- Muzadwala PF	96972	96.9720	0.0000	12024528	0	0	0	0	25212850	0	4790429	4790429	0	0	0	0	0	0	16814957	0	1- 30°08'15.45 77°20'51.66 30°08'15.53 77°20'58.48 30°08'10.05 77°20'53.28 30°08'08.87 77°20'58.82 2- 30°04'08.94 77°19'58.50 30°04'02.55 77°20'02.92 30°04'21.88 77°20'28.52 30°04'14.98 77°20'29.97 3- 30°13'55.27 77°28'40.39 30°13'32.99 77°28'56.70 30°13'14.21 77°28'43.18 30°13'30.64 77°28'25.97
75	D-III-8980	08/06/20	9-HRB095-2019-CHA	YNR	Road	Diversion of 0.66 Hect. of forest land for construction of New Road from Bilaspur-Ambwala Road to Shamshan Ghat Bilaspur K.M. 0 to 0.57 in Distt. Yamuna Nagar (CM Announcement Code 23332)		0.6600	0	Sandhai PF	1320	1.3200	0.0000	474012	0	0	0	0	404976	0	123051	123051	0	0	406067	406067	0	0	1003130	0	30°21'25.52 77°19'49.84 30°21'25.73 77°20'06.61 30°21'13.65 77°19'50.12 30°21'16.40 77°20'07.83
76	D-III-9304	18/06/20	D-III-9304/6235	YNR	PP	Diversion of forest land for access to retail outlet of BPC Ltd along Karnal Yamunanagar road L/side at village Jathlana under forest division and Distt. Yamunanagar		0.0062	0	Bir Tapu RF	100	0.1000	0.0000	51778	0	0	0	0	0	16532	16532	0	0	54555	54555	0	0	122865	0	30°06'43.60 77°23'58.01 30°06'44.14 77°24'59.17 30°06'36.04 77°24'10.59 30°06'36.31 77°23'57.86	
77	D-III-9329	23/06/20	D-III-9329/6300	YNR	PP	Diversion of forest land for access to retail outlet of IOCI on main road connecting Radaur and Rapdi on Radaur Gumthala Road via KAndroli RD 2.010 L/Side at Village Rapdi , under forest Divison and istt YAmun anagr Online proposal :		0.0095	1	Devdhar PF	100	0.1000	0.0000	65637	0	0	0	0	0	17918	17918	0	0	59129	59129	0	0	142684	0	30°14'52.31 77°30'22.03 30°14'40.68 77°30'48.02 30°14'25.08 77°30'33.57 30°14'37.29 77°30'12.53	
78	D-III-9168	29/06/20	D-III-9168/6373	YNR	Road	Diversion of 0.55 ha. Of Forest land for Construction of interlocking paver block road along the right side bank of Augmentation canal from RD 0 to 2.056 km from Hamida Head to village Panjupura due to increase of traffic volume		0.5500	2	Devdhar PF	1100	1.1000	0.0000	728332	0	0	0	0	0	200747	200747	0	0	662464	662464	0	0	1591543	0	30°14'52.31 77°30'22.03 30°14'40.68 77°30'48.02 30°14'25.08 77°30'33.57 30°14'37.29 77°30'12.53	
79	D-III-8595	23/07/20	9-HRB207/2018-CHA	YNR	Road	Diversion of 0.957 hac. of Forest land for widening and strengthening of bye pass road from Kala Amb Sadhaura Barara Shahbad road to Sadhaura Kotla Road km. 0.00 to 1.740 in Yamuna Nagar Distt.		0.957	70	Nizampur RF	1914	1.9140	0.0000	687317	0	0	0	0	587215	0	178423	178423	0	0	588796	588796	0	0	1454536	0	30°28'11.88 77°12'01.45 30°28'10.50 77°12'14.92 30°28'26.98 77°12'08.29 30°28'26.11 77°12'16.92

S#	File No	Approval Date	Approval Letter No.	Distt_c d	Cat_cd	Description	Wages as per CA Scheme	Area Diverted	No. of Trees Felled	CA Site Name	CA Plantation Details (No of Plants to be Planted)	CA Stipulated Forest Land (1000Plants/ Ha)	CA Stipulated Non Forest Land (In Ha.)	CA Plantation Details (1st Year cost of Afforestation)	Additional CA Plantation Details (No of Plants to be Planted)	Additional CA Plantation Details (1st Year Cost of Additional CA in Rs.)	Penal CA Plantation Details (No of Plants to be Planted)	Penal CA Plantation Details (1st Year Cost of Penal CA in Rs.)	Total Fencing Amount (CA + ACA + PCA)	Amount of Fencing Required	Supervisory Charges (in Rs.)	Amount of Supervisory Charges Required	Misc. Charges/Overhead (In Rs.)	Amount of Misc./overhead charges required (in Rs.)	CAT/SMC (In Rs.)	Amount of CAT/SMC required (In Rs.)	Others (in Rs.)	Amount of Other Charges Required (in Rs.)	Total Amount	Remarks (Details of Other Charges)	GPS Coordinates
80	D-III-9281	13/08/20	D-III-9281/7101	YNR	PP	Diversion of forest land to proposed retail outlet at village Machraulhi tehsil Bilaspur, Khewat no 515, Khatoni no 647 Khasra no 53/21/1/2, under forest division and Distt Yamunanagar Online proposal : FP/HR/Approach/43666/2019		0.0054	2	Sadikpur UF	100	0.1000	0.0000	55018	0	0	0	0	0	0	16856	16856	0	0	55624	55624	0	0	127498	0	30°25'46.26 77°13'48.90 30°25'53.00 77°13'57.18 30°25'48.80 77°14'10.39 30°25'43.59 77°14'06.61
81	D-III-9335	13/08/20	D-III-9335/7100	YNR	App.	Diversion of 0.264 ha. forest land for our Retail Outlet situated on Jhota Road (Aggarsain Chowk to Kalanour), RD 4.500 (LHS) at Village Fatehpur, Block Jagadhari, Distt. Yamuna		0.264	0	Devdhar PF	528	0.5280	0.0000	323495	0	0	0	0	0	0	0	0	0	0	0	0	0	0	323495	0	30°14'52.31 77°30'22.03 30°14'40.68 77°30'48.02 30°14'25.08 77°30'33.57 30°14'37.29 77°30'12.53
82	D-III-8994	28/08/20	D-III-8994/7302	YNR	OP	Diversion of forest land for access to M/s JMJ Plywood Industries along Dadupur Khadri riad L/side at Village Khadri Distt. Yamunanagar FP/HR/Approach/36613/2018		0.0000	56	Kalanour RF	100	0.1000	0.0000	35910	0	0	41	14723	43259	0	13144	13144	0	0	30763	30763	0	0	94540	0	30°04'08.94 77°19'58.50 30°04'02.55 77°20'02.92 30°04'21.88 77°20'28.52 30°04'14.98 77°20'29.97
83	D-III-9253	28/08/20	D-III-9253/7307	YNR	PP	Diversion of forest land for access to retail outlet of IOC Ltd along Ledi Nagli road ODR RD 7.100 L/side at Village Town Prithipur Distt. Yamunanagar FP/HR/Approach/41378/2019		0.0100	11	Nagli PF	110	0.1100	0.0000	56955	0	0	0	0	0	0	18185	18185	0	0	60010	60010	0	0	135150	0	30°22'10.23 77°22'38.58 30°26'38.96 77°23'55.27 30°25'35.57 77°25'18.95 30°27'09.14 77°25'17.70
84	D-III-8570	03/09/20	9-HRB213/2018-CHA	YNR	OP	Diversion of forest land for access to M/s Gumtree Plywood along Jagadhari Adalpur road L/side at Village Sugh Distt. Yamunaagar FP/HR/Approach/34651/2018		0.0100	3	Manakpur R.F	50	0.0500	0.0000	17955	0	0	0	0	15340	0	4661	4661	0	0	15381	15381	0	0	37997	0	30°11'20.88 77°19'30.60 30°11'22.24 77°19'35.78 30°11'14.60 77°19'32.91 30°11'17.48 77°19'38.95
85	D-III-2570	11/09/20	9-HRB652/2007-CHA	YNR	Oth.	Diversion of 0.048 hac. of Forest land in favour of Superintendent of Police, Yamuna Nagar for approval of road to New Police Line Yamuna Nagar, NH 73, km 89-90 Rurkee-Yamuna Nagar-Panchkula road via Saha, under forest Division and Distt.		0.048	59	Buria road 0 to 2 L&R Side	590	0.5900	0.0000	73160	0	0	0	0	153400	153400	29146	29146	0	0	0	0	0	0	255706	0	30°09'36.93 77°19'50.10 30°09'37.16 77°19'49.17 30°09'37.29 77°19'48.51 30°09'37.53 77°19'47.46
86	D-III-9331	16/09/20	D-III-9331/7438	YNR	OP	Diversion of forest land for access to M/s Infinity Woodkrafts along Jagadhri Bilaspur road L/side at Village Mehmoodpur Distt. Yamunanagar FP/HR/Approach/38758/2019		0.0100	0	Sadikpur UF	100	0.1000	0.0000	69848	0	0	0	0	30680	0	18361	18361	0	0	60592	60592	0	0	148801	0	30°25'46.26 77°13'48.90 30°25'53.00 77°13'57.18 30°25'48.80 77°14'10.39 30°25'43.59 77°14'06.61
87	D-III-8841	28/10/20	D-III-8841/8013	YNR	OP	Diversion of forest land for access to M/s Shiv Ganga Plywood Industries along Dadupur Khadri road L/side at Village Khadri Distt. Yamunanagar FP/HR/Approach/36611/2018		0.0100	0	Devdhar PF	100	0.1000	0.0000	35910	0	0	0	0	30680	0	9322	9322	0	0	30763	30763	0	0	75995	0	30°14'52.31 77°30'22.03 30°14'40.68 77°30'48.02 30°14'25.08 77°30'33.57 30°14'37.29 77°30'12.53
88	D-III-9320	02/11/20	D-III-9320/8082	YNR	RD	Diversion of forest land in favour of Sub Divisional Provl. Sub Division PWD B&R Sadhaura for access to judicial Complex and SDO Civil Complex along Bilaspur Jagadhari near Vita Milk Plant at Bilaspur Distt. Yamunanagar		0.0200	42	Ramgarh Sawai RF	420	0.4200	0.0000	231075	0	0	0	0	0	0	70794	70794	0	0	233621	233621	0	0	535490	0	30°23'05.26 77°20'40.42 30°23'04.93 77°20'57.80 30°22'46.93 77°20'40.23 30°22'52.90 77°20'53.73

S#	File No	Approval Date	Approval Letter No.	Distt_c d	Cat_cd	Description	Wages as per CA Scheme	Area Diverted	No. of Trees Felled	CA Site Name	CA Plantation Details (No of Plants to be Planted)	CA Stipulated Forest Land (1000Plants/ Ha)	CA Stipulated Non Forest Land (In Ha.)	CA Plantation Details (1st Year cost of Afforestation)	Additional CA Plantation Details (No of Plants to be Planted)	Additional CA Plantation Details (1st Year Cost of Additional CA in Rs.)	Penal CA Plantation Details (No of Plants to be Planted)	Penal CA Plantation Details (1st Year Cost of Penal CA in Rs.)	Total Fencing Amount (CA + ACA + PCA)	Amount of Fencing Required	Supervisory Charges (in Rs.)	Amount of Supervisory Charges Required	Misc. Charges/ Overhead (In Rs.)	Amount of Misc./ overhead charges required (in Rs.)	CAT/SMC (In Rs.)	Amount of CAT/SMC required (In Rs.)	Others Charges (in Rs.)	Amount of Other Charges Required (in Rs.)	Total Amount	Remarks (Details of Other Charges)	GPS Coordinates
89	D-III-9555	13/11/20	D-III-9555/8131	YNR	PP	Diversion of forest land for access to retail outlet of BPC Ltd along Bilaspur Ranjetcpur road at Village Ruhlaheri under forest division and Distt. Yamunanagar FP/HR/Approach/48981/2020		0.1100	15	RF Nizampur	222	0.2220	0.0000	136014	0	0	0	0	0	0	25242	25242	0	0	83298	83298	0	0	244554	(Tree Guard 201000)	30°28'11.88 77°12'01.45 30°28'10.50 77°12'14.92 30°28'26.98 77°12'08.29 30°28'26.11 77°12'16.92
90	D-III-9517	17/11/20	D-III-9517/8153	YNR	PP	Diversion of forest land for access to retail outlet of IOC Ltd at WML Amadalpur road from Buriya Chowk RD +0.462 L/side at Village Jagadhari Distt. Yamunanagar FP/HR/Approach/48474/2020		0.1100	4	Devdhar PF	219	0.2190	0.0000	134176	0	0	0	0	0	0	24901	24901	0	0	82173	0	0	0	159077	0	30°14'52.31 77°30'22.03 30°14'40.68 77°30'48.02 30°14'25.08 77°30'33.57 30°14'37.29 77°30'12.53
91	D-III-9576	09/12/20	D-III-9576/8957	YNR	PP	Diversion of forest land for access to retail outlet of IOC Ltd along Bilaspur Sadhoura road SH1 RD 20.187 L/side at Village Fatehagarh Tumbi Distt. Yamunanagar FP/HR/Approach/49641/2020		0.0600	15	Nizampur RF	150	0.1500	0.0000	91902	0	0	0	0	0	0	17055	17055	0	0	56282	56282	0	0	165239	0	30°28'11.88 77°12'01.45 30°28'10.50 77°12'14.92 30°28'26.98 77°12'08.29 30°28'26.11 77°12'16.92
92	D-III-9602	19/01/21	D-III-9602/223	YNR	PP	Diversion of forest land to proposed new retail outlet of IOCL on Kait -KAlanaur Road, RD 6.900 (LHS) at village /Town Kait, Tehsil , Jagadhari, under forest Division and Distt Yamunanagar, Haryana Online Proposal :		0.0600	6	Devdhar PF	117	0.1170	0.0000	71683	0	0	0	0	0	0	13303	13303	0	0	43900	43900	0	0	128886	0	30°14'52.31 77°30'22.03 30°14'40.68 77°30'48.02 30°14'25.08 77°30'33.57 30°14'37.29 77°30'12.53
93	D-III-5986	19/01/21	9- HRB023/ 2015- CHA	YNR	Road	Diversion of 3.979 ha. of forest land in favour of Project Director, NHAI, Dehradun for 4 laning of NH 73 from km. 70.890 to 71.640 (Haryana Portion), under forest division and District Yamuna Nagar, Haryana.		3.979	1849	Devdhar PF, Muzadwala PF	7958	7.9580	0.0000	986792	0	0	0	0	2069080	0	393125	393125	0	0	0	0	0	0	1379917	0	1-30°14'52.31 77°30'22.03 30°14'40.68 77°30'48.02 30°14'25.08 77°30'33.57 30°14'37.29 77°30'12.53 2- 30°13'55.27 77°28'40.39 30°13'32.99 77°28'56.70 30°13'14.21 77°28'43.18 30°13'30.64 77°28'25.97
94	D-III-9639	22/01/21	D-III-9639/284	YNR	PP	Diversion of forest land to proposed retail outlet of BPCL on Radaur Kheri Lakha Singh Road at village/Town Chamrori Distt. Yamunanagar FP/HR/Approach/44320/2020		0.0200	4	Devdhar PF	100	0.1000	0.0000	61268	0	0	0	0	0	0	11370	11370	0	0	37522	37522	0	0	110160	0	30°14'52.31 77°30'22.03 30°14'40.68 77°30'48.02 30°14'25.08 77°30'33.57 30°14'37.29 77°30'12.53
95	D-III-9609	04/02/21	D-III-9609/426	YNR	PP	Diversion of forest land for access to retail outlet of IOC Ltd on Thermal plnt road of Jindal park road km 0.900 R/side at village badi majra under forest division and district yamunanagar haryana. Online proposal no. FP/HR/Approach/44621/2020		0.0100	1	Devdhar PF	100	0.1000	0.0000	61268	0	0	0	0	0	0	11370	11370	0	0	37522	37522	0	0	110160	0	30°14'52.31 77°30'22.03 30°14'40.68 77°30'48.02 30°14'25.08 77°30'33.57 30°14'37.29 77°30'12.53
96	D-III-9624	02/03/21	D-III-9624/868	YNR	PP	Diversion of forest land for access to retail outlet of IOC Ltd along SH1 Jagadhri Bilaspur road RD RD 9.920 L/side at Village/Town Changnauli under forest division and Distt. Yamunanagar		0.2000	28	Nizampur RF	390	0.3900	0.0000	238945	0	0	0	0	0	0	44344	44344	0	0	146335	146335	0	0	429624	0	30°28'11.88 77°12'01.45 30°28'10.50 77°12'14.92 30°28'26.98 77°12'08.29 30°28'26.11 77°12'16.92

S#	File No	Approval Date	Approval Letter No.	Distt_cd	Cat_cd	Description	Wages as per CA Scheme	Area Diverted	No. of Trees Felled	CA Site Name	CA Plantation Details (No of Plants to be Planted)	CA Stipulated Forest Land (1000Plants/ Ha)	CA Stipulated Non Forest Land (In Ha.)	CA Plantation Details (1st Year cost of Afforestation)	Additional CA Plantation Details (No of Plants to be Planted)	Additional CA Plantation Details (1st Year Cost of Additional CA in Rs.)	Penal CA Plantation Details (No of Plants to be Planted)	Penal CA Plantation Details (1st Year Cost of Penal CA in Rs.)	Total Fencing Amount (CA + ACA + PCA)	Amount of Fencing Required	Supervisory Charges (in Rs.)	Amount of Supervisory Charges Required	Misc. Charges/Overhead (In Rs.)	Amount of Misc./overhead charges required (in Rs.)	CAT/SMC (In Rs.)	Amount of CAT/SMC required (In Rs.)	Others Charges (in Rs.)	Amount of Other Charges Required (in Rs.)	Total Amount	Remarks (Details of Other Charges)	GPS Coordinates
97	D-III-9731	12/03/21	D-III-9731/1010	YNR	PP	Diversion of forest land to proposed new retail outlet of IOCL at Sarwan on SH 04 (Sadhaura to Barara) on kala Amb Shahbad RD 17.659 (LHS) at village Sarawan, Tehsil Sadhaura under forest division and Distt Yamunanagar Online proposal :		0.0900	34	Sadikpur UF	340	0.3400	0.0000	208311	0	0	0	0	0	0	38659	38659	0	0	127574	127574	0	0	374544	0	30°25'46.26 77°13'48.90 30°25'53.00 77°13'57.18 30°25'48.80 77°14'10.39 30°25'43.59 77°14'06.61
98	D-III-9351	06/04/21	9HRB053/2020-CHA	YNR	PL	Diversion of 1.5474 hac. of Forest land for laying of BPCL's Underground 4" dia Steel & 125 mm MDPE Gas Pipeline Alone/Across various Roads in Yamuna Nagar Dist. to develop City Gas Distribution (CGD) Network in Yamuna Nagar. under forest Division and Distt. YNR. Haryana.		1.5474	64	1- Devdhar PF (2494) 2- Ramgarh Sawai RF (1200)	3094	3.0940	0.0000	2030809	600	393822	0	0	408000	0	554374	554374	0	0	1829433	1829433	0	0	4808438	0	1- 30°14'52.31 77°30'22.03 30°14'40.68 77°30'48.02 30°14'25.08 77°30'33.57 30°14'37.29 77°30'12.53 2- 30°23'05.26 77°20'40.42 30°23'04.93 77°20'57.80 30°22'46.93 77°20'40.23 30°22'52.90 77°20'53.73
99	D-III-9425	07/05/21	D-III-9425/1464	YNR	RD	Diversion of forest land in favour of Sub Divisional Engineer Provincial Sub division No.2 PWD B&R Yamunanagar for bridge and approaches on Radour to Mustafabad road KM 4.00-5.00 Distt. Ymunanagar		0.0670	9	Land of Poti T/C	134	0.1340	0.0000	73291	0	0	0	0	201000	201000	33827	33827	0	0	111628	111628	0	0	419746	0	29° 59' 56.859" 77° 8' 4.504 29° 59' 56.729 77° 8' 4.392 29° 59' 56.496 77° 8' 4.191 29 29° 59' 32.822 77° 8' 41.864
100	D-III-9786	11/05/21	D-III-9786/1490	YNR	TLP	Diversion of 0.0522 hac. of Forest land for Creation of LILO of 66 KV Gangori-Kazibans Line with ACSR Zebra conductor at 220 KV S/stn. Bakana, under forest Division and Distt. YNR. Haryana.		0.0522	20	Devdhar PF	200	0.2000	0.0000	122536	0	0	0	0	0	0	22740	22740	0	0	75043	75043	0	0	220319	0	30°14'52.31 77°30'22.03 30°14'40.68 77°30'48.02 30°14'25.08 77°30'33.57 30°14'37.29 77°30'12.53
101	D-III-9767	07/06/21	D-III-9767/1695	YNR	OP	Diversion of forest land in favour of Executive Engineer , T.S Division .HVPNL, Ymmunanagar for cnstruction of LILO of 66 KV Basantpur - Mehra New line with ACSR Zebra conductor at 220 KV S/Stn , Bakana, under forest division and Distt Yamunanagar Online proposal		0.0252	13	devdhar PF	130	0.1300	0.0000	79648	0	0	0	0	0	0	14781	14781	0	0	48778	48778	0	0	143207	0	30°14'52.31 77°30'22.03 30°14'40.68 77°30'48.02 30°14'25.08 77°30'33.57 30°14'37.29 77°30'12.53
102	D-III-9659	15/06/21	D-III-9659/1811	YNR	PP	Diversion of forest land for proposed retail outlet of IOCL on LAdwa - Yamunanagar road (SH-6) RD 41.706 (RHS) village/town- Aurangabad Tehsil Yamunnagar under forest division and Distt Yamunanagar online proposal : FP/HR/Approach/50242/2020		0.1175	26	Devdhar PF	260	0.2600	0.0000	159296	0	0	0	0	0	0	29563	29563	0	0	97556	97556	0	0	286415	(Tree Guard 50880)	30°14'52.31 77°30'22.03 30°14'40.68 77°30'48.02 30°14'25.08 77°30'33.57 30°14'37.29 77°30'12.53

S#	File No	Approval Date	Approval Letter No.	Distt_c d	Cat_cd	Description	Wages as per CA Scheme	Area Diverted	No. of Trees Felled	CA Site Name	CA Plantation Details (No of Plants to be Planted)	CA Stipulated Forest Land (1000Plants/ Ha)	CA Stipulated Non Forest Land (In Ha.)	CA Plantation Details (1st Year cost of Afforestation)	Additional CA Plantation Details (No of Plants to be Planted)	Additional CA Plantation Details (1st Year Cost of Additional CA in Rs.)	Penal CA Plantation Details (No of Plants to be Planted)	Penal CA Plantation Details (1st Year Cost of Penal CA in Rs.)	Total Fencing Amount (CA + ACA + PCA)	Amount of Fencing Required	Supervisory Charges (in Rs.)	Amount of Supervisory Charges Required	Misc. Charges/ Overhead (In Rs.)	Amount of Misc./ overhead charges required (in Rs.)	CAT/SMC (In Rs.)	Amount of CAT/SMC required (In Rs.)	Others Charges (in Rs.)	Amount of Other Charges Required (in Rs.)	Total Amount	Remarks (Details of Other Charges)	GPS Coordinates
103	D-III-9781	18/06/21	D-III-9781/1872	YNR	PP	Diversion of forest land for access to retail outlet of HPC ltd abutting on Chhachhraouli-Khizrabad road NH 907 (old NH 73A) between km stone 22 & 23 L/side at village Gulabgarh under forest division amd distrit Y/Nagar Haryana. Online proposal no. FP/HR/Approach/120918/2021		0.0847	23	Khizrabad RF	230	0.2300	0.0000	140916	0	0	0	0	0	0	26151	26151	0	0	86300	86300	0	0	253367	0	30°189.69°N 77°30'14.85"E 30°18'7.42"N 77°30'15.36"E E30°18'7.58"N 77°30'17.87"E 30°18'9.89"N 77°30'17.61"E
104	D-III-9838	23/06/21	D-III-9838/1950	YNR	PP	Diversion of forest land for deceleratin and acceleration lane for existing retail outlet of IOC ltd on main road connecting Radaur and Rapdi on Radaur-Gunthala road via Kandroli, RD 2.010, L/side at village Rapdi, under forest division and district Yamunanagar, Haryana. Online proposal no. FP/HR/Approach/120287/2021		0.0815	0	Devdhar PF	82	0.0820	0.0000	53822	0	0	0	0	0	0	14693	14693	0	0	48485	48485	0	0	117000	0	30°14'52.31 77°30'22.03 30°14'40.68 77°30'48.02 30°14'25.08 77°30'33.57 30°14'37.29 77°30'12.53
105	D-III-9796	20/07/21	D-III-9796/2320	YNR	PP	Diversion of forest land for access to retail outlet of HPC ltd abutting on Bilaspur - Sadhaura road (SH 01) near km stone 2 R/side at village Bhilchhappar under forest division and district Yamunanagar, Haryana Online proposal no.		0.0150	13	Sandhai PF	130	0.1300	0.0000	79648	10	6127	0	0	0	0	14781	14781	0	0	48778	48778	0	0	149334	0	30°21'25.52 77°19'49.84 30°21'25.73 77°20'06.61 30°21'13.65 77°19'50.12 30°21'16.40 77°20'07.83
106	D-III-9918	22/07/21	D-III-9918/2345	YNR	PP	Diversion of forest land for access to retail outlet of IOC ltd along Main road (radaur-jathlana) rd 2.485 l/side at village nachron under forest division and district yamunanagar haryana. online proposal no. FP/HR/Approach/142271/2021		0.0114	0	DevdharPF	100	0.1000	0.0000	61268	0	0	0	0	0	0	11370	11370	0	0	37522	37522	0	0	110160	0	30°14'52.31 77°30'22.03 30°14'40.68 77°30'48.02 30°14'25.08 77°30'33.57 30°14'37.29 77°30'12.53
107	D-III-9933	28/07/21	D-III-9933/2430	YNR	PP	Diversion of 0.0779 hac. of Forest land for access to Proposed Retail Outlet of IOCL on Sadhaura Chowk to Primary Health Care Road, Near KM stone no. 01 (RHS) between Police Station Sadhaura & Sadhaura Chowk at Village Sadhaura, under forest Division and Distt. Yamuna Nagar. Haryana.		0.0779	23	Sadikpur UCF	230	0.2300	0.0000	140916	0	0	0	0	0	0	26151	26151	0	0	86300	86300	0	0	253367	0	30°25'46.26 77°13'48.90 30°25'53.00 77°13'57.18 30°25'48.80 77°14'10.39 30°25'43.59 77°14'06.61
108	D-III-9789	28/07/21	D-III-9789/2411	YNR	TLP	Diversion of 0.0324 hac. of Forest land for Creation of 66 KV D/C Line with ACSR Zebra conductor from 220 KV Bakana to 66 KV S/Stn. Rattangarh, under forest Division and Distt. YNR. Haryana.		0.0324	20	Devdhar PF	200	0.2000	0.0000	122536	0	0	0	0	0	0	22740	22740	0	0	75043	75043	0	0	220319	0	30°14'52.31 77°30'22.03 30°14'40.68 77°30'48.02 30°14'25.08 77°30'33.57 30°14'37.29 77°30'12.53
109	D-III-9501	03/08/21	9501/2515	YNR	PP	Diversion of 0.0102 hac. of Forest land for access to the Proposed Retail Outlet of Bharat Petroleum Corp. Ltd. at Village Sudail on Kheri-Sudail/Ruhla Kheri Road (ODR), Tehsil Jagadhri, Distt. Yamuna Nagar. Haryana, Khasra No. 782/2. under forest Division and Distt. YNR.		0.0102	5	Devdhar PF	100	0.1000	0.0000	61268	0	0	0	0	0	0	11370	11370	0	0	37522	37522	0	0	110160	0	30°14'52.31 77°30'22.03 30°14'40.68 77°30'48.02 30°14'25.08 77°30'33.57 30°14'37.29 77°30'12.53

S#	File No	Approval Date	Approval Letter No.	Distt_c d	Cat_cd	Description	Wages as per CA Scheme	Area Diverted	No. of Trees Felled	CA Site Name	CA Plantation Details (No of Plants to be Planted)	CA Stipulated Forest Land (1000Plants/ Ha)	CA Stipulated Non Forest Land (In Ha.)	CA Plantation Details (1st Year cost of Afforestation)	Additional CA Plantation Details (No of Plants to be Planted)	Additional CA Plantation Details (1st Year Cost of Additional CA in Rs.)	Penal CA Plantation Details (No of Plants to be Planted)	Penal CA Plantation Details (1st Year Cost of Penal CA in Rs.)	Total Fencing Amount (CA + ACA + PCA)	Amount of Fencing Required	Supervisory Charges (in Rs.)	Amount of Supervisory Charges Required	Misc. Charges/ Overhead (In Rs.)	Amount of Misc./ overhead charges required (in Rs.)	CAT/SMC (In Rs.)	Amount of CAT/SMC required (In Rs.)	Others Charges (in Rs.)	Amount of Other Charges Required (in Rs.)	Total Amount	Remarks (Details of Other Charges)	GPS Coordinates
110	D-III-9898	31/08/21	D-III-9898/2933	YNR	PP	Diversion of forest land to proposal retail outlet of HPCL on jagadhari - Bilaspur Road (SH-1) near Km, Stone 3 at village Chahron Tehsil Jagadhari , under Forest division and Distt Yamunanagar Haryana Online proposa		0.0089	0	Sandhai PF	100	0.1000	0.0000	61268	0	0	0	0	0	0	11370	11370	0	0	37522	37522	0	0	110160	0	30°21'25.52 77°19'49.84 30°21'25.73 77°20'06.61 30°21'13.65 77°19'50.12 30°21'16.40 77°20'07.83
111	D-III-9871	16/10/21	D-III-9871/4079 dated 06-10-2021 (D-III-9871)	YNR	PP	Diversion of 0.0038 hac. of Forest land for access to Proposed Retail Outlet of IOCL on Jhota Road, CH.8.192 (RHS) at Village Mandi, Tehsil Jagadhri, under forest Division and Distt. Yamuna Nagar. Haryana. Online Proposal No. FP/HR/Approach/130529/2021		0.0038	0	Devdhar PF	100	0.1000	0.0000	61268	0	0	0	0	0	0	11370	11370	0	0	37522	37522	0	0	110160	0	30°14'52.31 77°30'22.03 30°14'40.68 77°30'48.02 30°14'25.08 77°30'33.57 30°14'37.29 77°30'12.53
112	D-III-9652	22/10/21	9- HRB010/2021-CHA	YNR	SW	Diversion Of 0.56 Ha. of Forest Land for Laying of SW & D.I. Pipe 200 mm to 500 mm from Village Phoosgarh to Panjeto Ka Majra, Panjeto Ka Majra to Kheri Ragdan, Kheri Ragdan to Saloli, Sasoli to Kansepur Road on workshop Road under forest division and Distt. Yamunanagar Haryana. (Online Proposal No. FP/HR/Pipeline/41861/2019)		0.56	188	Devdhar PF	1880	1.8800	0.0000	1151838	250	153170	0	0	0	0	213760	213760	0	0	705407	705407	0	0	2224175	0	30°14'52.31 77°30'22.03 30°14'40.68 77°30'48.02 30°14'25.08 77°30'33.57 30°14'37.29 77°30'12.53
113	D-III-9814	27/10/21	9- HRB063/2021-CHA	YNR	OP	Diversion of 0.0095 ha. of Forest land for Passage for path for M/s Aggarwal Aluminum Company Situated at Village Fatehgarh Tumbi, Tehsil Bilaspur, under forest Division and Distt. Yamuna Nagar. Haryana. Online Proposal No. FP/HR/Approach/52651/2020.		0.0095	2	Sandhai PF	100	0.1000	0.0000	61268	0	0	0	0	0	0	11370	11370	0	0	37522	37522	0	0	110160	0	30°21'25.52 77°19'49.84 30°21'25.73 77°20'06.61 30°21'13.65 77°19'50.12 30°21'16.40 77°20'07.83
114	D-III-3584	18/11/21	9- HRB437/2009-CHA	YNR	PP	Diversion of forest land for Retail Outlet of IOCL on NH-73 Saharnpur-Kuruksheta road, Km 26-27, L/s, Village Kalanaur, Distt. Y/Nagar Online proposal : FP/HR/others/278/2009		0.0154	4	Rajghat Ranjitpur Road Km 2-3 (L&R side) tehsil jagadhri & Distt yamunangar	40	0.0400	0.0000	4960	0	0	154	19096	50440	50440	9583	9583	0	0	0	0	0	0	84079	0	30°19'49.31 77°19'38.97 30°19'49.95 77°19'39.60 30°19'52.24 77°19'40.77 30°19'53.97 77°19'44.84
115	D-III-5733	22/11/21	9- HRB015/2014-CHA	YNR	SW	Diversion of forest land in favour of Public Health Eng. for laying of sewerage facility in Goushala colony Satsang Viha-Nalagarh ki Majri in Jagadhari, Ambala-Jagadhari road Km. 2-3, R/side Distt. Yamuna Nagar		0.0845	0	Kalanaur RF	1550	1.5500	0.0000	192200	0	0	0	0	403000	0	76570	76570	0	0	0	0	0	0	268770	0	30°04'08.94 77°19'58.50 30°04'02.55 77°20'02.92 30°04'21.88 77°20'28.52 30°04'14.98 77°20'29.97
116	D-III-9330	22/11/21	D-III-9330/4940	YNR	OP	Diversion of forest land for access to Fresheo Sustenance Industries along jagadhri Sarawan road R/Side at village Chhahwala under forest division and Distt Yamunangar Fp/HR/Approach/39951/2019		0.0081	0	Sadikpur UCF	100	0.1000	0.0000	69848	0	0	0	0	30680	0	18361	18361	0	0	60592	60592	0	0	148801	0	30°25'46.26 77°13'48.90 30°25'53.00 77°13'57.18 30°25'48.80 77°14'10.39 30°25'43.59 77°14'06.61

S#	File No	Approval Date	Approval Letter No.	Distt_cd	Cat_cd	Description	Wages as per CA Scheme	Area Diverted	No. of Trees Felled	CA Site Name	CA Plantation Details (No of Plants to be Planted)	CA Stipulated Forest Land (1000Plants/ Ha)	CA Stipulated Non Forest Land (In Ha.)	CA Plantation Details (1st Year cost of Afforestation)	Additional CA Plantation Details (No of Plants to be Planted)	Additional CA Plantation Details (1st Year Cost of Additional CA in Rs.)	Penal CA Plantation Details (No of Plants to be Planted)	Penal CA Plantation Details (1st Year Cost of Penal CA in Rs.)	Total Fencing Amount (CA + ACA + PCA)	Amount of Fencing Required	Supervisory Charges (in Rs.)	Amount of Supervisory Charges Required	Misc. Charges/Overhead (In Rs.)	Amount of Misc./overhead charges required (in Rs.)	CAT/SMC (In Rs.)	Amount of CAT/SMC required (In Rs.)	Others Charges (in Rs.)	Amount of Other Charges Required (in Rs.)	Total Amount	Remarks (Details of Other Charges)	GPS Coordinates
117	D-III-9772	22/11/21	9- HRB047/2021-CHA	YNR	SW	Diversion Of 0.555 Ha. of Forest Land for Providing & laying of storm water drainage system at Yamuna Nagar- Jagadhri Town Haryana under AMRUT. under forest division and Distt. Yamunanagar Haryana. online Proposal No. FP/HR/Pipeline/45684/2020		0.555	83	Devdhar PF	1110	1.1100	0.0000	680074	1000	612680	0	0	0	0	126209	126209	0	0	416490	416490	0	0	1835453	0	30°14'52.31 77°30'22.03 30°14'40.68 77°30'48.02 30°14'25.08 77°30'33.57 30°14'37.29 77°30'12.53
118	D-III-10036	20/12/21	D-III-10036/5446	YNR	PP	Diversion of forest land for access to retail outlet of IOCL along on SH 01 LHS from Jagadhri to Bilaspur Road at village Budheri under forest division and Distt yamunanagar , Haryana FP/HR/Approach/145849/2021		0.0758	16	Ramgarh Sawai RF	160	0.1600	0.0000	102742	0	0	0	0	0	0	19207	19207	0	0	63383	63383	0	0	185332	0	30°23'05.26 77°20'40.42 30°23'04.93 77°20'57.80 30°22'46.93 77°20'40.23 30°22'52.90 77°20'53.73
119	D-III-9777	21/12/21	9- HRB054/2021-CHA	YNR	TLP	Diversion of forest land for creation of LILO of both circuit of 220 KV D/C DCRTPP to salemur line on D/C tower with 0.4 sq. inch ACSR conductor at 220 KV sub station Bakana under forest division and district Yamunanagar. Online proposal		0.6475	181	Devdhar PF	1810	1.8100	0.0000	1108950	0	0	0	0	0	0	205801	205801	0	0	679142	679142	0	0	1993893	0	30°14'52.31 77°30'22.03 30°14'40.68 77°30'48.02 30°14'25.08 77°30'33.57 30°14'37.29 77°30'12.53
120	D-III-2026	03/01/22	9- HRB0346/2007-CHA/6147	YNR	PP	Diversion of forest land for retail outlet of RIL Chandpur Bypass near Kamani Chowk Jagadhri Y/Nagar road Y/Nagar NH-73 KM 82.645, Distt. Y/Nagar Fp/HR/others/640/2007		0.0216	0	Saharanpur road, KM 18-19, B/s	54	0.0540	0.0000	4766	0	0	145	12720	47970	47970	0	0	0	0	0	0	0	0	65456	0	30°05'08.84 77°20'12.28 30°05'09.41 77°20'11.74 30°05'10.07 77°20'10.81 30°05'10.74 77°20'10.23
121	D-III-5914	03/01/22	9- HRB285/2014-CHA	YNR	PP	Diversion of forest land for access to retail outlet of IOCL along Kurukshetra-Yamuna Nagar road, near Km. stone 37, L/side, at village Jodion, Distt. Y/Nagar		0.0088	0	Muzadwala Link road Oto 1 L&Rside	20	0.0200	0.0000	2480	0	0	88	10912	28080	0	5335	5335	0	0	0	0	0	0	18727	0	30°14'12.76 77°28'11.06 30°14'11.90 77°28'12.75 30°14'11.16 77°28'14.02 30°14'10.67 77°28'15.42
122	D-III-9870	06/01/22	D-III-9870/6010	YNR	PP	Diversion of forest land for access to the proposed retail outlet at BPCL at vilage Gherpur on jathlana -Trikona chowk road Tehsil Radaur , under forest division andDistt Yamunanagar Haryana Online proposal : FP/HR/Approach/50623/2020		0.0208	0	Devdhar Protected Forest	100	0.1000	0.0000	61268	0	0	0	0	0	0	11370	11370	0	0	37522	37522	0	0	110160	0	30°14'52.31 77°30'22.03 30°14'40.68 77°30'48.02 30°14'25.08 77°30'33.57 30°14'37.29 77°30'12.53
123	D-III-10053	11/02/22	D-III-10053/6582	YNR	PP	Diversion of 0.0535 hac. of Forest land to proposed New Retail Outlet of IOCL at Village Sagri (From Kheri Lakha Singh to Yamuna Nagar) on Harnoul- Antawa Road RD 07.139 (LHS) At Village Sagri, Tehsil Radaur, under forest Division and Distt. Yamuna Nagar. Haryana. Online Proposal No. FP/HR/Approach/142260/2021		0.0535	0	Devdhar PF	107	0.1070	0.0000	68709	16	10274	0	0	0	0	12845	12845	0	0	42388	42388	0	0	134216	0	30°14'52.31 77°30'22.03 30°14'40.68 77°30'48.02 30°14'25.08 77°30'33.57 30°14'37.29 77°30'12.53

S#	File No	Approval Date	Approval Letter No.	Distt_c d	Cat_cd	Description	Wages as per CA Scheme	Area Diverted	No. of Trees Felled	CA Site Name	CA Plantation Details (No of Plants to be Planted)	CA Stipulated Forest Land (1000Plants/ Ha)	CA Stipulated Non Forest Land (In Ha.)	CA Plantation Details (1st Year cost of Afforestation)	Additional CA Plantation Details (No of Plants to be Planted)	Additional CA Plantation Details (1st Year Cost of Additional CA in Rs.)	Penal CA Plantation Details (No of Plants to be Planted)	Penal CA Plantation Details (1st Year Cost of Penal CA in Rs.)	Total Fencing Amount (CA + ACA + PCA)	Amount of Fencing Required	Supervisory Charges (in Rs.)	Amount of Supervisory Charges Required	Misc. Charges/ Overhead (In Rs.)	Amount of Misc./ overhead charges required (in Rs.)	CAT/SMC (In Rs.)	Amount of CAT/SMC required (In Rs.)	Others Charges (in Rs.)	Amount of Other Charges Required (in Rs.)	Total Amount	Remarks (Details of Other Charges)	GPS Coordinates	
124	D-III-10160	14/02/22	D-III-10160/6598	YNR	PP	Diversion of 0.055 hac. of Forest land for access to IOC Ltd. KSK, Village Ranpur Khurd on Bilaspur-Dhanoura Road, Tehsil Bilaspur, under forest Division and Distt. Yamuna Nagar, Haryana. Online Proposal No. FP/HR/Approach/149202/2021		0.055	6	Sunder Bahadurpur RF	110	0.1100	0.0000	70635	0	0	0	0	0	0	13205	13205	0	0	43576	43576	0	0	127416	0	30°24'42.63 77°23'14.61 30°24'30.06 77°23'47.57 30°24'23.10 77°23'08.52 30°24'20.42 77°23'31.34	
125	D-III-10172	02/03/22	D-III-10172/6727	YNR	PP	Diversion of forest land for access to the proposed retail outlet of BPCL Village Asgarpur on Kala Amb to SADHAURA ROAD at RD km 2.575(LHS) ZTeh Sadhaura under forest division and Distt Yamunanagar FP/HR/Approach/149242/2021		0.0628	3	Nizampur RF	126	0.1260	0.0000	80909	0	0	0	0	0	0	15126	15126	0	0	49914	49914	0	0	145949	(Tree Guard 153400)	30°28'11.88 77°12'01.45 30°28'10.50 77°12'14.92 30°28'26.98 77°12'08.29 30°28'26.11 77°12'16.92	
126	D-III-9888	08/03/22	9-HRB100/2021-CHA	YNR	RD	Diversion Of 2.15 Ha. of Forest Land for widening & Strengthening of Shadipur to Pansara Road Km 0.00-3.20 in Distt. Yamuna Nagar Haryana. Online Proposal No. FP/HR/Road/40183/2019		2.15	22	Devdhar PF	4300	4.3000	0.0000	2634524	0	0	0	0	0	0	488919	488919	0	0	1613432	1613432	0	0	4736875	0	30°14'52.31 77°30'22.03 30°14'40.68 77°30'48.02 30°14'25.08 77°30'33.57 30°14'37.29 77°30'12.53	
Total Yamunanagar							138.00	4.9296	12587		129910	129.9100	0	26472962	3876	1176073	515	72415	30601966	452810	8128958	8128958	0	0	9279171	9196998	0	0	45500216			
127	D-III-3611 A	26/06/09	9-HRA641/2008-CHA/3395	KUK	OP	Diversion of 442.23 ha. of forest land in favour of NHAI for 6 laning of NH-1 Km 96 to 212.161, Distt. PNPT, KRL, KKR, AMB. (DUMMY FILE)	138.00	153.6750	38932	Sandhola Minor R.D. 0-38 L+R, Markanda Distributry 13.5 to 44 L+R, Markanda Distributry 44-78 L+R, Markanda Distributry 78-110 L+R, Pehowa-Guhla Road Km. 3-17 L+R, Gumthala-Bhagal Road Km.	125000	125.0000	0.0000	6250000	0	0	0	0	12496789	0	2125000	2125000	0	0	0	0	397780	0	8375000	Barbed Wire damage, Wooden Ballies Damage	29°57'00.1"N 76°38'12.5"E 29°58'08.0"N 76°33'06.4"E 30°05'29.0"N 76°41'44.8"E 30°03'27.6"N 76°37'38.5"E 30°03'27.6"N 76°37'38.5"E 30°01'43.5"N 76°31'54.0"E 30°01'43.5"N 76°31'54.0"E 30°03'31.9"N 76°26'29.1"E 29°59'58.3"N 76°33'38.0"E 30°03'46.9"N 76°26'32.9"E	
Total Kurukshetra							153.6750	#####			125000	125.0000	0	6250000	0	0	0	0	12496789	0	2125000	2125000	0	0	0	0	397780	0	8375000			
128	D-III-3523	07/10/08	6504-Ft-4-2008/20852	KTH	OFC	Diversion of forest land for laying U/g OFC of Haryana Cybernet Pvt. Ltd. from Dhand to Kaul Km 0-16.4 along the road, Distt. Kaithal		0.7380	0	0	0	0.0000	0.0000	0	0	0	0	0	0	0	0	0	0	0	0	0	0	0	0	0	OFC Case	
129	D-III-3829	17/07/09	2708-Ft-4-2009/10518	KTH	OFC	Diversion of forest land for laying OFC of Bharti Air Tel. Ltd., Gurgaon, from MS 110 of NH-65 to MS 91 to Chandana to Anaj Mandi Chowk, Distt. Kaithal. (Amnt. not deposited)		1.6870	0	0	0	0.0000	0.0000	0	0	0	0	0	0	0	0	0	0	0	0	0	0	0	0	0	OFC Case	

S#	File No	Approval Date	Approval Letter No.	Distt_c d	Cat_cd	Description	Wages as per CA Scheme	Area Diverted	No. of Trees Felled	CA Site Name	CA Plantation Details (No of Plants to be Planted)	CA Stipulated Forest Land (1000Plants/ Ha)	CA Stipulated Non Forest Land (In Ha.)	CA Plantation Details (1st Year cost of Afforestation)	Additional CA Plantation Details (No of Plants to be Planted)	Additional CA Plantation Details (1st Year Cost of Additional CA in Rs.)	Penal CA Plantation Details (No of Plants to be Planted)	Penal CA Plantation Details (1st Year Cost of Penal CA in Rs.)	Total Fencing Amount (CA + ACA + PCA)	Amount of Fencing Required	Supervisory Charges (in Rs.)	Amount of Supervisory Charges Required	Misc. Charges/Overhead (In Rs.)	Amount of Misc./overhead charges required (in Rs.)	CAT/SMC (In Rs.)	Amount of CAT/SMC required (In Rs.)	Others Charges (in Rs.)	Amount of Other Charges Required (in Rs.)	Total Amount	Remarks (Details of Other Charges)	GPS Coordinates		
130	D-III-4751	26/09/11	4701-Ft-5-2011/14722	KTH	OFC	Diversion of forest land for laying of underground OFC by Bharti Airtel from Pehwa to Chika MS 124.6 to 135.9 Chika to Kaithal MS 228.5 to 229, 224 to 214 and 214 to Ambedkar Chowk Kaithal, Chika to Khrodi village to Padal village, Saiga to Saiga village, Saiga to SH 8 near MS 66 and near MS 66 and near MS 66 to Pundri, Pundri to Dhand MS 13.4 to MS 0 (SH 118), Dhand to Kaul village, Kaul village to distt. boundary on Kirmich road Distt. Kaithal.		0.0400	0	0	0	0.0000	0.0000	0	0	0	0	0	0	0	0	0	0	0	0	0	0	0	0	0	0	OFC Case	
131	D-III-5422	30/05/13	9-HRB141/2013-CHA	KTH	PP	Rediversion of forest land for Retail outlet of Kaithal City WML Pehowa Chowk to Dhand road within one KM inside Municipal Limits Distt. Kaithal (File link with 4269)		0.0071	0	0	0	0.0000	0.0000	0	0	0	0	0	0	0	0	0	0	0	0	0	0	0	0	0	0	Already Diverted in favour of PWD Land - only NPV will be 7.1	
132	D-III-5698	12/02/14	7429-Ft-2-2013/2794	KTH	OFC	Diversion of forest land for laying of OFC along routes/roads from Kaithal bypass to Karnal border via Rajound MS 197 to MS 169, Distt. Kaithal.		1.2600	0	0	0	0.0000	0.0000	0	0	0	0	0	0	0	0	0	0	0	0	0	0	0	0	0	0	OFC Case	
133	D-III-5797	09/05/14	9-HRB074/2014-CHA	KTH	Power Grid	Diversion of 3.75936 Ha. instead of 2.85056 Ha. of Forest Land in Kaithal KKR in favour of power grid for laying of 7656 K.V.SC Merath Mogha T/L crossing various forest strips in Kaithal under Forest Division Kaithal		3.7600	974	R.F. Kohli Khara	9740	9.7400	0.0000	1207760	0	0	0	0	2532400	2532400	481156	481156	0	0	0	0	0	0	4221316	0	30°065131, 76.289954, 30.065440, 76.293632, 30.065738, 76.281451, 30.061114, 76.280542, 30.061388, 76.283280		
134	D-III-6530	29/02/16	81-Ft-5-2016/4036	KTH	OFC	Diversion of forest land for laying of underground OFC by Reliance Jio Infocomm Ltd. along the route from S.S. Oil Mill Kaithal to bypass Vishwakarma Chowk to Cheeka & Punjab Border, Distt. Kaithal.		1.7700	0	0	0	0.0000	0.0000	0	0	0	0	0	0	0	0	0	0	0	0	0	0	0	0	0	0	OFC Case	
135	D-III-8615	04/01/19	D-III-8615/3533	KTH	OFC	Diversion of forest land for laying of OFC by M/s Reliance Jio Infocomm Ltd from Tower at Village Cheeka to Cheeka Patiala road and then along with on Cheeka Patiala for approx 1 KM & then turn on Cheeka Pehowa road SH 06 towards Village Naya Diwana upto forest boundary Kaithal Kurukshetra Approx 17.00 KM total 34.00 under forest division and Distt. Kaithal FP/HR/Others/35323/2018		1.5300	0	0	0	0.0000	0.0000	0	0	0	0	0	0	0	0	0	0	0	0	0	0	0	0	0	0	0	OFC Case
136	D-III-8741	27/03/19	D-III-8741/4648	KTH	OFC	Diversion of forest land for laying of OFC by D.E Telecom Projects BSNL Ambala for laying of OFC from Vishwakarma chowk Kaithal to T.E Cheeka of Kaithal Cheeka OFC from Vishvakatma chowk Kaithal to T.E Cheeka of Kaithal Cheeka OFC route distt. Kaithal FP/HR/37724/2018		1.0607	0	0	0	0.0000	0.0000	0	0	0	0	0	0	0	0	0	0	0	0	0	0	0	0	0	0	0	OFC Case

S#	File No	Approval Date	Approval Letter No.	Distt_c d	Cat_cd	Description	Wages as per CA Scheme	Area Diverted	No. of Trees Felled	CA Site Name	CA Plantation Details (No of Plants to be Planted)	CA Stipulated Forest Land (1000Plants/ Ha)	CA Stipulated Non Forest Land (In Ha.)	CA Plantation Details (1st Year cost of Afforestation)	Additional CA Plantation Details (No of Plants to be Planted)	Additional CA Plantation Details (1st Year Cost of Additional CA in Rs.)	Penal CA Plantation Details (No of Plants to be Planted)	Penal CA Plantation Details (1st Year Cost of Penal CA in Rs.)	Total Fencing Amount (CA + ACA + PCA)	Amount of Fencing Required	Supervisory Charges (in Rs.)	Amount of Supervisory Charges Required	Misc. Charges/ Overhead (In Rs.)	Amount of Misc./ overhead charges required (in Rs.)	CAT/SMC (In Rs.)	Amount of CAT/SMC required (In Rs.)	Others Charges (in Rs.)	Amount of Other Charges Required (in Rs.)	Total Amount	Remarks (Details of Other Charges)	GPS Coordinates
137	D-III-8264	5/4/2020	9-HRB-37/2018	KTH	RD	Diversion of forest land in favour of Executive Engineer Provincial division No.1 PWD B&R Kaithal for construction of ROB on dhand - Kaithal road L/C 40-2-E Narwana Kurukshetra Railway Line in village Teak and ditt. Kaithal FP/HR/Road/28869/2017	224.00	0.25	301	P.F Fatehapur Escape Compartment No. C-5	3010	3.0100	0	517720	0	0	0	0	923468	923468	204319	204319	0	0	0	0	0	0	1645507		
138	D-III-6210	7/20/2020	9-HRC006/2015-CHA	KTH	NHAI	Diversion of 26.712 ha. of Foest land in favour of NHAI four laning widening of AH Road KM 64-72 under forest Division & District Kaithal		26.71	190	R.F. Bichiyan	53424	53.4240		6624576	0	0	0	0	13890240	13890240	2639146	2639146	0	0	0	0	0	0	23153962		
139	D-III-9695	3/1/2021	D-III-9695/822	KTH	OP	Diversion of forest land in favour of Indraprastha Gas Ltd for laying of carbon steel 12 dia gas pipeline along Kaithal Karnal road SH 11 KM 0.00 to 22.00 L/side Distt. Kaithal		1.1	0		0	0.0000	0	0	0	0	0	0	0	0	0	0	0	0	0	0	0	0	0		
140	D-III-9721	3/26/2021	D-III-9721/1075	KTH	OP	Diversion of forest land only for laying of 6"and 8" dia steel natural gas pipeline along along city road from Titram Chowk to ujhana chowk via chotu ram chowk and sme along Cheek road from Ambala Bye pass police chowk to IOCL Garg petrol pump , forest division and Distt KAithal Online proposal : FP/HR/pipeline /52807/2020		0.92	0		0	0.0000	0	0	0	0	0	0	0	0	0	0	0	0	0	0	0	0	0		
141	D-III-8754	10/4/2021	D-III-8754/4022	KTH	OP	Diversion of forest land in favour of Executive engineer HSAMB Kaithal for access to Additional NGM KM 85 of NH 65 ambala Hisar road at Kaithal under forest division and Distt. Kaithal. FP/HR/28100/2021	224.00	0.1784	23	Fatehpur Escape C-5 PF	357	0.3570	0	61404	0	0	0	0	109681	109681	24248	24248	0	0	0	0	0	0	195333		
142	D-III-6578	10/8/2021	9-HRB0141/2016-CHA	KTH	RD	Diversion of forest land in favour of Excutive Engineer PWD B&R for upgradation of Kaithal- Dhand road MDR 119 from 5.5 M to 10.00 M (section khanoda to Kaithal) From RD 31.00 to 39.00 Distt. Kaithal FP/HR/21220/2021	224.00	1.8	1410	RF Roheria Rec.No. Teh. Kaithal Distt. Kaithal	14100	14.1000	0	2425200	2400	412800	0	0	5062200	5062200	957108	957108	0	0	0	0	0	0	8857308		
143	D-III-10013	11/29/2021	D-III-10013/5131	KTH	PP	Diversion of forest land for access to retail outetr of IOCL along Kaithal Karnal road- Right Side at village Mohna under forest division an Distt Kaithal , Haryana Online proposal : FP/HR/Approach/141353/2021	347.08	0.0656	0	Pindarsi Minor R 18-40 L& R side	131	0.1310	0	53390	0	0	0	0	104800	104800	18622	18622	0	0	61454	0	0	0	176812		
144	D-III-9845	6/14/2021	D-III-9845/1787 Dated 14-06-2021	KTH	IOCL	Diversion of 0.0585 Ha. of Forest Land to proposed New Retail Outlet of IOCL on Chausala Road, RD 0.505 (LHS), at Village Kailram, Block-Kalayay, Distt. Kaithal (Haryana), under Forest Division & Distt. Kaithal, Haryana. Online proposal : FP/HR/Approach/141353/2021	347.08	0.06	4	Pindarsi Mi	117	0.1170		47684.5	0	0	0	0	93600	93600	16632	16632	0	0	54886	54886	0	0	212803		

S#	File No	Approval Date	Approval Letter No.	Dist_c d	Cat_cd	Description	Wages as per CA Scheme	Area Diverted	No. of Trees Felled	CA Site Name	CA Plantation Details (No of Plants to be Planted)	CA Stipulated Forest Land (1000Plants/ Ha)	CA Stipulated Non Forest Land (In Ha.)	CA Plantation Details (1st Year cost of Afforestation)	Additional CA Plantation Details (No of Plants to be Planted)	Additional CA Plantation Details (1st Year Cost of Additional CA in Rs.)	Penal CA Plantation Details (No of Plants to be Planted)	Penal CA Plantation Details (1st Year Cost of Penal CA in Rs.)	Total Fencing Amount (CA + ACA + PCA)	Amount of Fencing Required	Supervisory Charges (in Rs.)	Amount of Supervisory Charges Required	Misc. Charges/ Overhead (In Rs.)	Amount of Misc./ overhead charges required (in Rs.)	CAT/SMC (In Rs.)	Amount of CAT/SMC required (In Rs.)	Others Charges (in Rs.)	Amount of Other Charges Required (in Rs.)	Total Amount	Remarks (Details of Other Charges)	GPS Coordinates
145	D-III-10075	12/1/2021	D-III-10075/5230 Dated 01-12-2021	KTH		Diversion of 0.0056 ha. of forest land for access to retail outlet of IOC Ltd. along Buddampur-Ratta Khera-Bhusla-Bhagal road (ODR) km. 5.218, R/side, at Village Bhusla, under forest division	363.77	0.01	0	Paharpur M	100	0.1000		42710	0	0	0	0	80000	80000	14494	14494	0	0	47829	0	0	0	137204		
146	D-III-9137	12/1/2021	D-III-9137/5229 Dated 01-12-2021	KTH	BPCL	Diversion of 0.0206 ha. of forest land for access to retail outlet of BPC Ltd. along MatorKamalpur road, L/side, at village Kamalpur, under forest division and District	326.82	0.02	6	PF Fatehpur Escape	100	0.1000		35910	0	0	0	0	30680	30680	9322	9322	0	0	0	0	0	0	75912		
147	D-III-6086	1/3/2022	9-HRB007/2015-CHA	KTH	TLP	Diversion of forest land in favour of HVPNL for laying of 132 KV S/C Kaul-Dhand transmission line on D/C Towers, Distt. Kaithal	190.00	0.1377	55	RF Kohli Khera	550	0.5500		68200	0	0	0	0	143000	143000	27170	27170	0	0	0	0	0	0	238370		
148	D-III-9308	1/12/2022	D-III-9308/6104	KTH	PP	Diversion of forest land for construction of service lane Pucca Road adjacent to Canal form Baba Ladana Sangatpura road to Dera of suraj bhan (under CM Announcement 24815 dt 13.02.2019) under forest division & distt kaithal haryana. Online proposal no. FP/HR/Road/43478/2019	339.51	0.4	3	P.F Fatehpur Escape	800	0.8000		298800	0	0	0	0	640000	640000	116035	116035	0	0	382916	0	0	0	1054835		
149	D-III-10115	1/12/2022	D-III-10115/6105	KTH	PP	Diversion of forest land for access to the retail outlet of IOCL along Dhand Pundri Road (NDR-113) LHS at village Pharal , under forest division , and District Kaithal, Haryana	363.77	0.08	24	pindarsi Minor RD 18-40 L&R side	240	0.2400		102503	40	17084	0	0	224000	224000	34784	34784	0	0	114789	0	0	0	378371		
150	D-III-10076	2/23/2022	D-III-10076/6706	KTH	PP	Diversion of forest land for access to retail outlet of BPCL Ltd at Fatehpur on KArnal Kaithal road SH 8 bearing Khasra no 198//12/2/1, under forest division and Distt Kaithal	347.08	0.04	8	Kichna minor RD 0-8	122	0.1220		47722	22	8966	0	0	115200	115200	17343	17343	0	0	57232	0	0	0	189231		
151	D-III-10069	2/25/2022	9-HRB171/2021-CHA	KTH	RD	Diversion of (9.964 ha in kaithal, 6.712 ha in jind, 4.814 ha in Sonipat, 2.887 ha in Rohtak and 0.881 ha in Jhajjar)forest land in favour of project director NHAI PIU BHiwani for development of Amritsar - KAtra Expressway in Haryana Section from Kundli Manesar division andDistt Kaithal, Jind , Sonipat, Rohtak , Jhajjar and KArnal Haryana	363.77	25.26	4486		19928	19.9280		8511169	4480	1913390	0	0	19526400	19526400	2888267	2888267	0	0	9531280	0	0	0	32839226		
152	D-III-9887	3/4/2022	D-III-9887/6782	KTH	RD	Diversion of forest land in favour of Executive Engineer , KAithal W.S division kaithal, for construction of new road from NH of BML -MPLC service road (Kaithal Ambala) to keorak deohera road (under CM announcement24809 dated 13.02.2021) distt Kaithal	347.08	0.51	47	Sirsa Branch RD 190-236 L&R	1020	1.0200		415711	0	0	0	0	816000	816000	144999	144999	0	0	478497	0	0	0	1376710		

S#	File No	Approval Date	Approval Letter No.	Distt_c d	Cat_cd	Description	Wages as per CA Scheme	Area Diverted	No. of Trees Felled	CA Site Name	CA Plantation Details (No of Plants to be Planted)	CA Stipulated Forest Land (1000Plants/ Ha)	CA Stipulated Non Forest Land (In Ha.)	CA Plantation Details (1st Year cost of Afforestation)	Additional CA Plantation Details (No of Plants to be Planted)	Additional CA Plantation Details (1st Year Cost of Additional CA in Rs.)	Penal CA Plantation Details (No of Plants to be Planted)	Penal CA Plantation Details (1st Year Cost of Penal CA in Rs.)	Total Fencing Amount (CA + ACA + PCA)	Amount of Fencing Required	Supervisory Charges (in Rs.)	Amount of Supervisory Charges Required	Misc. Charges/ Overhead (In Rs.)	Amount of Misc./ overhead charges required (in Rs.)	CAT/SMC (In Rs.)	Amount of CAT/SMC required (In Rs.)	Others Charges (in Rs.)	Amount of Other Charges Required (in Rs.)	Total Amount	Remarks (Details of Other Charges)	GPS Coordinates
153	D-III-9614	3/14/2022	D-III-9614/6912	KTH	PP	Diversion of forest land for access to retail outlet of HPCL on KAithal Chika Road (MDR 11) PWD road City Arjun Nagar under forest division and Distt Kaithal , Haryana FP/HR/Approach/49400/2020	363.77	0.01	0	Kichana Minor RD 0-8 L&R	100	0.1000	0	42710	0	0	0	0	80000	80000	14494	14494	0	0	47829	0	0	0	137204		
Total kaithal							69.405	7531	103839	103.8390	0	20503170	6942	2352240	0	0	44371669	44371669	7608139	7608139	0	0	10776712	54886	0	0	74890104				
Total North Circle							508.1484	115238	790064	790.0640	0	180122414	30722	10704626	515	72415	143505382	100859438	37920603	37920603	0	0	70129910	59325911	14993454	14609044	403614451				
154	D-III-1109	3/3/2006	844	KAR		Diversion of forest land for Petrol Pump on Delhi Ambala Road, NH-1, KM 121-122, R/s near Namaste Chowk, Distt. Karnal (Revenue)		0.0170	0	Karnal Indiri Road KM 5-6 Right Side	43	0.0430	0.00	9110	0	0	0	0	5000	5000	0	0	0	0	0	0	0	0	14110		
155	D-III-1879	3/13/2006	9-HRB771/2005-CHA/737	KAR		Diversion of 0.0094 ha forest land for Petrol Pump of HPCL on Karnal-Kunjapura Road R/s SH-8 at village Mangalpur(Karnal City), Distt. Karnal (Revenue)		0.0094	0	Karnal-Hansi Road KM 14-15 B/s	47	0.0470	0.00	9810	0	0	0	0	1500	1500	0	0	0	0	0	0	0	0	11310		
156	D-III-1669	3/21/2006	9-HRB779/2005-CHA/802	KAR		Diversion of forest land for retail outlet of IOCL on Delhi-Ambala road, R/s, NH-1, KM 102-575 Vill. Sarai kohand, Distt. Karnal		0.0349	3	Karnal-Phewa road KM 7-8 L/s	175	0.1750	0.00	37140	0	0	0	0	3000	3000	0	0	0	0	0	0	0	0	40140		
157	D-III-1364	3/22/2006	9-2301/2004-ROC/838	KAR		Diversion of 0.0155 ha forest land for Retail Outlet of IOCL on Village Newal, Karnal-Garhi Birbal Road, Distt. Karnal (Revenue)		0.0155	0	Indri Escape Near Village Samahi	39	0.0390	0.00	5467	0	0	0	0	0	0	0	0	0	0	0	0	14260	14260	19727		
158	D-III-2303	4/27/2006	9-HRB187/2006-CHA/763	KAR		Diversion of forest land for retail outlet of ESSAR Oil Ltd. on Karnal-Kunjapura Road, Near Stone No. 4, L/s, Village Newal, Distt. Karnal (Revenue)		0.0153	0	Karnal Indri Road KM 9-10 B/s	76	0.0760	0.00	16448.4118	0	0	0	0	1676.47059	1676.470588	0	0	0	0	0	0	0	0	18125		
159	D-III-1458	5/4/2006	9-HRB282/2006-CHA/969	KAR		Diversion of forest land for retail outlet of IOCL at NH-1, Delhi-Ambala road, L/s, KM Stone No. 134.395, Village Dadapur, Distt. Karnal (Revenue)		0.0375	7	Newal-Chogamass ad KM 19-20 B/s	188	0.1880	0.00	39243	0	0	0	0	3000	3000	0	0	0	0	0	0	0	0	42243		
160	D-III-1680	5/4/2006	9-HRB058/2006-CHA/1001	KAR		Diversion of forest land in favour of PWD for construction of ROB on Karnal-Kachhwa Sambli Kaul Road, SH-9, KM 1-3, B/s, Distt. Karnal (Revenue)		0.8000	94	Ram Nagar-Prem Nagar in Karnal City	1760	1.7600	0.00	370007	0	0	0	0	0	0	0	0	0	0	0	0	0	0	370007		
161	D-III-1264	6/15/2006	9-HRB208-CHA/1780	KAR		Diversion of forest land for Retail Outlet of IOCL on NH-1 KM Stone 136, R/s, Ambala-Karnal road, Village Shamgarh, Distt. Karnal (Revenue)		0.0374	20	Nawel-Chogama Road KM 14-15 B/s	200	0.2000	0.00	42046	0	0	0	0	5000	5000	0	0	0	0	0	0	0	0	47046		
162	D-III-2531	7/10/2006	2919-Ft-4-2006/12200	KAR		Diversion of 0.1775 ha forest land for laying OFC along Sham Nagar Meerut Road, Nirmal Kutia Chowk, ITI Road, NDRI road Mall Road & Old GT road, Distt. Karnal (CAMP) (Only NPV)		0.1777	0	Karnal-Indri Road KM 7-8 L & R	330	0.3300	0.00	188507	0	0	0	0	3000	3000	0	0	0	0	0	0	0	0	191507		
163	D-III-1315	9/4/2006	9-HRB773/2006-CHA/1987	KAR		Diversion of forest land for retail outlet of RIL on Karnal-Meerut Road Mdr-17, between KM 11-12, LHS Vill. Nagla Megha, Distt. Karnal (Revenue)		0.0081	17	Ram Nagar Karnal City	170	0.1700	0.00	25347	0	0	0	0	0	0	0	0	0	0	0	0	0	0	25347		
164	D-III-1317	9/4/2006	9-HRB826/2006-CHA/3921	KAR		Diversion of forest land for Petrol Pump of RIL on NH-1, KM 137-138, R/s, along Karnal-Ambala road , Village Shamgarh, Distt. Karnal (Revenue)		0.0459	10	Karnal-Indri road, KM 10-11 (0.303 RKM)	100	0.1000	0.00	15059	0	0	0	0	0	0	0	0	0	0	0	0	0	0	15059		

S#	File No	Approval Date	Approval Letter No.	Dist_c d	Cat_cd	Description	Wages as per CA Scheme	Area Diverted	No. of Trees Felled	CA Site Name	CA Plantation Details (No of Plants to be Planted)	CA Stipulated Forest Land (1000Plants/ Ha)	CA Stipulated Non Forest Land (In Ha.)	CA Plantation Details (1st Year cost of Afforestation)	Additional CA Plantation Details (No of Plants to be Planted)	Additional CA Plantation Details (1st Year Cost of Additional CA in Rs.)	Penal CA Plantation Details (No of Plants to be Planted)	Penal CA Plantation Details (1st Year Cost of Penal CA in Rs.)	Total Fencing Amount (CA + ACA + PCA)	Amount of Fencing Required	Supervisory Charges (in Rs.)	Amount of Supervisory Charges Required	Misc. Charges/ Overhead (In Rs.)	Amount of Misc./ overhead charges required (in Rs.)	CAT/SMC (In Rs.)	Amount of CAT/SMC required (In Rs.)	Others Charges (in Rs.)	Amount of Other Charges Required (in Rs.)	Total Amount	Remarks (Details of Other Charges)	GPS Coordinates	
165	D-III-2620	9/18/2006	9- HRB738/2006-CHA/4214	KAR		Diversion of forest land for Retail Outlet of Indo Burma Petroleum Company Ltd. on Karnal-Kachwa road, L/s, Village Saidpur, Distt. Karnal. (CAMP)10-11(1)		0.0125	3	Karnal-Phewa road 8-9 B/s (0.19 RKM)	63	0.0630	0.00	13315	0	0	0	0	1500	1500	0	0	0	0	0	0	0	0	0	14815		
166	D-III-2214	10/19/2006	9- HRB698/2006-CHA/5024	KAR		Diversion of forest land for retail outlet of ESSAR Oil Ltd. at Karnal-Ladva Road, KM 19.9, SH-7, Village Gudha, Teh. Indri, Distt. Karnal (CAMP)10-11(1)		0.0116	0	Karnal Indri Road KM 15-16 L&R	58	0.0580	0.00	12614	0	0	0	0	1500	1500	0	0	0	0	0	0	0	0	0	14114		
167	D-III-2619	10/20/2006	9- HRB852/2006-CHA/5130	KAR		Diversion of 0.00488 ha forest land for construction of path for School - Vidya Education Society (Regd.) at Kaithal Road, Distt. Karnal (CAMP)10-11(1)		0.0049	0	Karnal-Kaithal road KM 17-24 B/s (0.08 RKM)	25	0.0250	0.00	5606	0	0	0	0	1500	1500	0	0	0	0	0	0	0	0	0	7106		
168	D-III-2659	10/27/2006	9- HRB960/2006-CHA/5287	KAR		Diversion of forest land for Retail Outlet of HPCL at Village Kachhwa on Karnal-Dhand road, KM 8, L/s, Distt. Karnal (CAMP)10-11(1)		0.0117	0	Karnal-Kachhwa road KM 14-15 B/s	59	0.0590	0.00	12614	0	0	0	0	1500	1500	0	0	0	0	0	0	0	0	0	14114		
169	D-III-2595	11/7/2006	9- HRB941/2006-CHA/5592	KAR		Diversion of forest land for Retail Outlet of IOCL on Karnal-Meerut road, R/s, Village Andhera, Distt. Karnal (CAMP)10-11(1)		0.0251	0	Karnal-Indri Road KM 8-9 (0.38 RKM)	126	0.1260	0.00	26629	0	0	0	0	1500	1500	0	0	0	0	0	0	0	0	0	28129		
170	D-III-2779	11/7/2006	9- HRB1092/2006-CHA/5608	KAR		Diversion of forest land for Retail Outlet of HPCL on Newal-Garhi Birbal Road, Village Gheer, Distt. Karnal (CAMP)10-11(1)		0.0092	0	Karnal-Indri Road KM 9-10 L&R (0.14 RKM)	46	0.0460	0.00	9811	0	0	0	0	1500	1500	0	0	0	0	0	0	0	0	0	11311		
171	D-III-2787	11/7/2006	9- HRB1091/2006-CHA/5603	KAR		Diversion of forest land for Retail Outlet of HPCL on Karnal-Meerut Road, Village Shekhpura (Near Sugar Mill), R/s, Distt. Karnal (CAMP)10-11(1)		0.0126	0	Karnal-Kachhwa road KM 14-15 L&R (0.10 RKM)	63	0.0630	0.00	13315	0	0	0	0	1500	1500	0	0	0	0	0	0	0	0	0	14815		
172	D-III-2482	11/7/2006	9- HRB763/2006-CHA/5634	KAR		Diversion of forest land for retail outlet of BPCL at Nissing-Gularpur road, Village Nissing, L/s, Distt. Karnal (CAMP)10-11(1)		0.0107	0	Karnal-Assand road KM 17-18 (0.16 RKM)	54	0.0540	0.00	11212	0	0	0	0	1500	1500	0	0	0	0	0	0	0	0	0	12712		
173	D-III-1118	11/16/2006	9- HRB2525/2004-CHA/5918	KAR		Diversion of forest land for retail outlet of IBP, Karnal-Munak road, KM 10, Village Barota, Distt. Karnal (Revenue)		0.0196	0	Prem Nagar, Karnal	98	0.0980	0.00	20322	0	0	0	0	2000	2000	0	0	0	0	0	0	0	0	0	22322		
174	D-III-2471	12/1/2006	9- HRB822/2006-CHA/6211	KAR		Diversion of 0.007724 ha forest land for retail outlet of IOCL at Choura Majra-Gharaunda road, Village Choura, Teh. Gharaunda, Distt. Karnal (CAMP)10-11(1)	100.00	0.0077	0	RF Shekhpura (0.12 RKM)	39	0.0390	0.00	8409	0	0	0	0	1500	1500	0	0	0	0	0	0	0	0	0	9909		
175	D-III-1103	12/7/2006	9- HRB662/2005-CHA/6462	KAR		Diversion of forest land for Shiv Shanker Filling Station (HPCL) on Karnal-Meerut road from Monak to Merth road, KM 13, R/s, Distt. Karnal (Revenue)		0.0168	3	SYL KM. 60-65 R/S	42	0.0420	0.00	6461	0	0	0	0	0	0	0	0	0	0	0	0	0	0	0	6461		
176	D-III-2353	12/19/2006	9- HRB800/2006-CHA/6746	KAR		Diversion of forest land for retail outlet of BPCL on Khond-Assandh Road, KM Stone 20, Village Ballah, Teh. Assandh, Distt. Karnal (CAMP)10-11(1)		0.0120	0	Karnal Indri road, KM 10-11 R/L side (0.18 RKM)	60	0.0600	0.00	12613	0	0	0	0	1500	1500	0	0	0	0	0	0	0	0	0	14113		
177	D-III-1155	1/18/2007	9- HRB016/2007-CHA/714	KAR		Diversion of forest land for retail outlet of RIL from Delhi-Karnal road, NH-1, KM 100-101, L/s, Village Kohand, Distt. Karnal (Revenue)		0.0327	50	SYL KM 80-81 L/s	500	0.5000	0.00	75544	0	0	0	0	0	0	0	0	0	0	0	0	0	0	0	75544		

S#	File No	Approval Date	Approval Letter No.	Distt	Cat_cd	Description	Wages as per CA Scheme	Area Diverted	No. of Trees Felled	CA Site Name	CA Plantation Details (No of Plants to be Planted)	CA Stipulated Forest Land (1000Plants/ Ha)	CA Stipulated Non Forest Land (In Ha.)	CA Plantation Details (1st Year cost of Afforestation)	Additional CA Plantation Details (No of Plants to be Planted)	Additional CA Plantation Details (1st Year Cost of Additional CA in Rs.)	Penal CA Plantation Details (No of Plants to be Planted)	Penal CA Plantation Details (1st Year Cost of Penal CA in Rs.)	Total Fencing Amount (CA + ACA + PCA)	Amount of Fencing Required	Supervisory Charges (in Rs.)	Amount of Supervisory Charges Required	Misc. Charges/Overhead (In Rs.)	Amount of Misc./overhead charges required (in Rs.)	CAT/SMC (In Rs.)	Amount of CAT/SMC required (In Rs.)	Others Charges (in Rs.)	Amount of Other Charges Required (in Rs.)	Total Amount	Remarks (Details of Other Charges)	GPS Coordinates	
178	D-III-2121	1/19/2007	9- HRB045/2006-CHA/845	KAR		Diversion of 0.308 ha forest land for construction of WJC bridge KM 20 of Karnal road at Indri, Distt. Karnal (CAMP)10-11(1)		0.3080	15	Karnal Indri road KM 17-18 L/R (4.66 RKM)	330	0.3300	0.00	326558	0	0	0	0	250000	250000	0	0	12735	12735	0	0	0	0	589293			
179	D-III-2818	2/15/2007	9- HRB1267/2006-CHA/1302	KAR		Diversion of forest land for functioning of departmental (Non Forestry Purpose) Saw Mill at Budakhera (Mangalpur), Distt. Karnal (CAMP)10-11(1)		0.1940	0	Karnal-Kunjipura road KM 2-10 B/s (2.94 RKM)	970	0.9700	0.00	206026	0	0	0	0	1500	1500	0	0	0	0	0	0	0	0	207526			
180	D-III-2927	2/19/2007	9- HRB017/2007-CHA/1574	KAR		Diversion of forest land for Retail Outlet of HPCL at Karnal-Assand road, KM Stone 15-16, L/s, Village Jundla, Distt. Karnal (CAMP)10-11(1)		0.0174	0	Karnal-Assand road, KM 18-36, L&R (0.26 RKM)	87	0.0870	0.00	18220	0	0	0	0	1500	1500	0	0	0	0	0	0	0	0	19720			
181	D-III-2603	2/23/2007	9- HRB1260/2006-CHA/1766	KAR		Diversion of forest land for construction of BML Hansi Branch Butana Branch M.P.L Channel RD 26200 to 309012, Distt. Karnal (CAMP)10-11(1)		0.3095	98	Karnal-Assandh road, KM 18-20 B/s (2.99 RKM)	980	0.9800	0.00	209530	0	0	0	0	5000	5000	0	0	0	0	0	0	284740	284740	499270			
182	D-III-1447	3/2/2007	9- HRB756/2005-CHA/1893	KAR		Diversion of forest land for retail outlet of IOCL on NH-1 KM 130.477, Delhi-Amritsar road, L/s, Vill. Uchana, Distt. Karnal (CAMP)10-11(1)		0.0439	14	GT road, KM 118-120, R/s (0.67 RKM)	220	0.2200	0.00	46952	0	0	0	0	2000	2000	0	0	0	0	0	0	0	0	48952			
183	D-III-2536	3/12/2007	9- HRB1184/2006-CHA/2295	KAR		Diversion of forest land for Retail Outlet of HPCL on Karnal-Meerut Road, Near KM Octroi Post, Village Andhera, Distt. Karnal (CAMP)10-11(1)		0.0348	0	Karnal-Indri Road KM 9-10 (0.53 RKM)	174	0.1740	0.00	37141	0	0	0	0	1500	1500	0	0	0	0	0	0	0	0	38641			
184	D-III-1590	3/12/2007	9- HRB031/2005-CHA/2147	KAR		Diversion of forest land for retail outlet of Essar Oil Ltd. on Karnal-Garhi Birbal-Yamunanagar, KM 15-16 R/s, Vill. Gheed, Distt. Karnal (Revenue) 450 Plants under PCA		0.0088	0	G.T. Road Km 116-118 Both sides & Penal CA site Indri-Escape Gadhpur-Fazilpur	45	0.0450	0.00	9810	0	0	450	122400	0	0	0	0	0	0	0	0	0	0	0	132210		
185	D-III-2808	4/3/2007	9- HRB1050/2006-CHA/3104	KAR		Diversion of forest land for approach to Capital Hotels and Developers Ltd. at Vill. Uchana between KM Stone 132-133, Delhi-Ambala G.T. Road, Distt. Karnal (CAMP)10-11(1)		0.0650	22	Inder Manoharpur road KM 0-2 L/R, Indri-Garhi Birbal road KM 2-10 L/R	325	0.3250	0.00	246066	0	0	0	0	229125	229125	2500	2500	0	0	0	0	0	0	477691			
186	D-III-1138	4/9/2007	9- HRB402/2006-CHA/3491	KAR		Diversion of forest land for Retail Outlet of IOCL on Panipat-Barsat Road, KM 10-11, R/s, Distt. Karnal (Revenue)		0.0062	0	Karnal Hansi Road KM 15-16 L & P	11	0.0110	0.00	2485	0	0	0	0	0	0	0	0	0	0	0	0	0	0	2485			
187	D-III-1860	4/9/2007	9- HRB743/2005-CHA/3471	KAR		Diversion of 0.0099 ha. (instead of 0.012 ha) forest land for retail outlet of IOCL on Newal-Gheer Road, Km 2, Village Mainmati, Distt. Karnal (CAMP)10-11(1)		0.0099	0	Karnal Hansi Road Km 15-16 Both sides (0.18 RKM)	60	0.0600	0.00	12613	0	0	0	0	2000	2000	0	0	0	0	0	0	0	0	14613			
188	D-III-2551	4/10/2007	9- HRB958/2006-CHA/3522	KAR		Diversion of forest land in favour of Palco Enterprises for construction of approach road to Thinner Industry on Main Road Dabarki, Distt. Karnal (CAMP)10-11(1)		0.0015	0	Karnal-Indri road (0.02 RKM)	8	0.0080	0.00	1402	0	0	0	0	1500	1500	0	0	0	0	0	0	0	0	2902			
189	D-III-2967	4/17/2007	2364-Ft-4-2007/593	KAR		Diversion of forest land in favour of Aircel Digilink india Ltd., New Delhi for laying OFC from KM 123 to 154 along NH-1, Distt. Karnal (Amst not deposited)		0.9300	0	karnal-Kunjipura road, KM 2-10 L/R side	0	0.0000	0.00	0	0	0	0	0	0	0	0	0	0	0	0	0	0	0	0			

S#	File No	Approval Date	Approval Letter No.	Distt	Cat_cd	Description	Wages as per CA Scheme	Area Diverted	No. of Trees Felled	CA Site Name	CA Plantation Details (No of Plants to be Planted)	CA Stipulated Forest Land (1000Plants/ Ha)	CA Stipulated Non Forest Land (In Ha.)	CA Plantation Details (1st Year cost of Afforestation)	Additional CA Plantation Details (No of Plants to be Planted)	Additional CA Plantation Details (1st Year Cost of Additional CA in Rs.)	Penal CA Plantation Details (No of Plants to be Planted)	Penal CA Plantation Details (1st Year Cost of Penal CA in Rs.)	Total Fencing Amount (CA + ACA + PCA)	Amount of Fencing Required	Supervisory Charges (in Rs.)	Amount of Supervisory Charges Required	Misc. Charges/Overhead (In Rs.)	Amount of Misc./overhead charges required (in Rs.)	CAT/SMC (In Rs.)	Amount of CAT/SMC required (In Rs.)	Others Charges (in Rs.)	Amount of Other Charges Required (in Rs.)	Total Amount	Remarks (Details of Other Charges)	GPS Coordinates
190	D-III-1904	4/24/2007	9- HRB658/2005-CHA/3954	KAR		Diversion of 0.00504 ha. forest land for Petrol Pump of BPCL from Karnal-Kunjipura Road to Karnal city, village Mangalpur, Distt. Karnal (Amnt. not deposited)		0.0050	0	Karnal Hansi Road Km 18 (ri)	26	0.0260	0.00	5606	0	0	0	0	2500	2500	0	0	0	0	0	0	0	0	8106		
191	D-III-2937	4/24/2007	2377-Ft-4-2007/7223	KAR		Diversion of forest land in favour of Aircel Digilink India Ltd., New Delhi for laying OFC from MS 10.500 (Ambedkar Chowk Karnal) to MS 42 along SH-8, Distt. Karnal (CAMP)10-11(1)		0.9450	0	Karnal-Kunjipur road, Km 2-10, L&R (14.32 RKM)	0	0.0000	0.00	0	0	0	0	0	0	0	0	0	0	0	0	0	0	0	0		
192	D-III-1394	5/3/2007	9- HRB778/2005-CHA/4302	KAR		Diversion of forest land for retail outlet of IOCL on Choura road, Village Gharunda, Distt. Karnal (CAMP)10-11(1)		0.0124	0	Kutail road KM 2 L&R (0.19 RKM)	63	0.0630	0.00	13315	0	0	0	2500	2500	0	0	0	0	0	0	0	0	0	15815		
193	D-III-2831	5/4/2007	9- HRB022/2007-CHA/4238	KAR		Diversion of forest land in favour of S.J.S. Enterprises for construction of path for Recreational Resort/Motel at 98.4 KM R/s on G.T road, Village Badoli, Distt. Karnal (CAMP)10-11(1)		0.0164	0	Karnal-Kunjipura road, KM 2-10, B/s (0.25 RKM)	82	0.0820	0.00	17519	0	0	0	1500	1500	0	0	0	0	0	0	0	0	0	19019		
194	D-III-2841	5/11/2007	9- HRB182/2007-CHA/4452	KAR		Diversion of forest land for Retail Outlet of ESSAR Oil Ltd. at Karnal-Kachhwa road, KM 21-22, L/s, Village Sambhli, Distt. Karnal. (CAMP)10-11(1)		0.0135	0	Karnal-Kunjipur road, KM 2-10, B/s (0.21 RKM)	68	0.0680	0.00	14716	0	0	0	1500	1500	0	0	0	0	0	0	0	0	0	16216		
195	D-III-2889	5/21/2007	3279-Ft-4-2007/8888	KAR	OFC	Diversion of forest land for laying OFC from MS 24.800 (Nirmal Kutia Chowk) to MS 28.800 (Liberty Chowk) along NH-1, Liberty chowk to Gandhi Chowk to Nirmal Kutia chowk, Distt. Karnal (CAMP)10-11(1)		0.2415	0	Karnal-Kunjipura road	0	0.0000	0.00	0	0	0	0	0	0	0	0	0	0	0	0	0	0	0	0		OFC
196	D-III-2995	6/11/2007	3067-Ft-4-2007/10054	KAR		Diversion of forest land for laying of OFC of BSNL from MS 100 to 123 along NH-1, Distt. Karnal (CAMP)10-11(1)		0.6900	0	WJC main between Uchana Pul to Kachhwa Pul	3450	3.4500	0.00	732305	0	0	0	5000	5000	91354	91354	0	0	0	0	0	0	0	828659		
197	D-III-2015	6/12/2007	9- HRB116/2007-CHA/5506	KAR		Diversion of 0.0195 ha (instead of 0.0103 ha) forest land for retail outlet of BPCL at Delhi-Ambala Road, KM 118, R/s, NH-1, Distt. Karnal (CAMP)10-11(1)		0.0195	0	Karnal-Kunjipura road, KM 2-10 B/s	98	0.0980	0.00	11212	0	0	0	1500	1500	0	0	0	0	0	0	0	0	0	12712		
198	D-III-1408	6/27/2007	9- HRB450/2006-CHA/6132	KAR		Diversion of forest land for Retail Outlet of BPCL at Village Tarwana on NH-1 to Taraori Road, KM 1-2, L/s, Teh. Nilokheri, Distt. Karnal. (Only Penal CA) (CAMP)10-11(1) 230 Plants under PCA		0.0091	0	Rakshi Disty Road 10-12 L & R	23	0.0230	0.00	3479	0	0	230	4905	0	0	0	0	0	0	0	0	0	0	8384		
199	D-III-2970	7/2/2007	4281-Ft-4-2007/11008	KAR		Diversion of forest land in favour of Haryana Cybernet Pvt. Ltd., for OFC from Meerut Chowk to Ranwar, Village along ODR KM 32, Distt. Karnal (CAMP)10-11(1)		0.1440	0	Karnal-Kunjipur road	0	0.0000	0.00	0	0	0	0	0	0	0	0	0	0	0	0	0	132480	132480	132480		
200	D-III-3017	7/2/2007	9- HRB445/2007-CHA/6223	KAR		Diversion of forest land for retail outlet of IOCL on Indri-Umri road, KM 9-10, L/s, Village Bhadson, Distt. Karnal (CAMP)10-11(1)		0.0061	0	Indri-Garhi birbal road, KM 1-2 L/s (0.093 RKM)	31	0.0310	0.00	6517	0	0	0	1500	1500	813	813	0	0	0	0	0	0	0	8830		

S#	File No	Approval Date	Approval Letter No.	Distt_c d	Cat_cd	Description	Wages as per CA Scheme	Area Diverted	No. of Trees Felled	CA Site Name	CA Plantation Details (No of Plants to be Planted)	CA Stipulated Forest Land (1000Plants/ Ha)	CA Stipulated Non Forest Land (In Ha.)	CA Plantation Details (1st Year cost of Afforestation)	Additional CA Plantation Details (No of Plants to be Planted)	Additional CA Plantation Details (1st Year Cost of Additional CA in Rs.)	Penal CA Plantation Details (No of Plants to be Planted)	Penal CA Plantation Details (1st Year Cost of Penal CA in Rs.)	Total Fencing Amount (CA + ACA + PCA)	Amount of Fencing Required	Supervisory Charges (in Rs.)	Amount of Supervisory Charges Required	Misc. Charges/Overhead (In Rs.)	Amount of Misc./overhead charges required (in Rs.)	CAT/SMC (In Rs.)	Amount of CAT/SMC required (In Rs.)	Others Charges (in Rs.)	Amount of Other Charges Required (in Rs.)	Total Amount	Remarks (Details of Other Charges)	GPS Coordinates
201	D-III-1794	7/25/2007	9- HRB012/2007-CHA/702 2	KAR		Diversion of forest land for retail outlet of IBP on NH-1, KM Stone 102.89, R/s (instead of L/s), Village Sarai Kohand, Distt. Karnal (CAMP)10-11(1)		0.0197	0	Karnal-Hansi road KM 13-14 L/R	98	0.0980	0.00	20322	0	0	0	0	2500	2500	0	0	0	0	0	0	0	0	22822		
202	D-III-2760	8/3/2007	9- HRB1077/2006-CHA/726 4	KAR		Diversion of forest land for construction of Bridge (Culvert) over old Mughal Canal at Vill. Kambhupura by Ansal Landmark Townships(PVT) Ltd., Distt. Karnal (CAMP)10-11(1)		0.1344	0	Karnal Kachihwa road KM 14-15 L&R (2.04)	672	0.6720	0.00	142957	0	0	0	0	3000	3000	0	0	0	0	0	0	0	0	145957		
203	D-III-2897	9/13/2007	6047-Ft-4-2007/159 68	KAR	OFC	Diversion of forest land for laying w/g OFC from village Chiraumor-Jundla, Vill. Puccakhera-Dachar, Vill. Dachar-Bastauli, Vill. Kohand-Barsat by BSNL, Distt. Karnal (CAMP)10-11(1)		1.0000	0	Karnal Assandh road, Km 18-36, B/s	5000	5.0000	0	1061667	0	0	0	0	5000	5000	132442	132442	0	0	0	0	0	0	1199109		
204	D-III-2277	9/20/2007	6266-Ft-4-2007/163 45	KAR		Diversion of forest land for laying OFC of BSNL from Karnal, KM-120 to Panipat KM 91, Distt Karnal. (CAMP)10-11(1)		0.9000	0	WJC, Village Munak, B/s (14.00 RKM)	0	0.0000	0.00	0	0	0	0	0	0	0	0	0	0	0	0	0	0	0	0		
205	D-III-2909	11/28/2007	9- HRB279/2007-CHA/120 73	KAR		Diversion of forest land for construction of School at Karnal-Assandh-Jind Road, KM 42.2 R/s, Village Assandh (JPS Education Society), Distt. Karnal (CAMP)10-11(1)		0.0173	0	Karnal-Asandh road, KM 18-36, B/s (0.26 RKM)	87	0.0870	0.00	18220	0	0	0	0	1500	1500	0	0	0	0	0	0	0	0	19720		
206	D-III-1305	12/18/2007	9- HRB417/2006-CHA/127 77	KAR		Diversion of forest land for Retail Outlet of Indo Burma Petroleum Company Ltd. (IBP) at Village Nissing on Karnal-Kaithal Road, KM 32-33, R/s, Distt. Karnal (Only PCA (CAMP)10-11(1) 22 plants under PCA)		0.0135	0	Nardak Distrybutry Rd 70-71 R/s (0.10 RKM)	34	0.0340	0.00	10437	0	0	22	14561	41500	41500	0	0	0	0	0	0	0	0	66498		
207	D-III-1832	12/28/2007	9- HRB466/2006-CHA/18	KAR		Diversion of 0.0029 ha. (instead of 0.0030 ha.) forest land for Retail Outlet of IOCL at at Village Phusgarh on Karnal-Phusgarh Road, R/s, Distt. Karnal (Only PCA (CAMP)10-11(1) 32 plants under PCA)	135.00	0.0032	0	Karnal-Hansi Road Km 17-18 L & R	16	0.0160	0.00	4714	0	0	5	438.58	42000	42000	0	0	0	0	0	0	0	0	47153		
208	D-III-1884	12/28/2007	9- HRB412/2006-CHA/39	KAR		Diversion of forest land for Retail Outlet of RIL at Karnal-Kaithal Road, KM Stone 32, Village Nissing, Distt. Karnal (Only PCA (CAMP)10-11(1) 21 Plants under PCA)	100.00	0.0126	0	Karnal Kaithal Road Km 16-17 B/s	65	0.0650	0.00	14015	0	0	0	0	2000	2000	0	0	0	0	0	0	0	0	16015		
209	D-III-2910	12/28/2007	9- HRB418/2007-CHA/44	KAR		Diversion of forest land for construction of road for M/S Indian Fodder Care & Technologies Pvt. Ltd. at Village Kuchpura, Nissing, Distt. Karnal (CAMP)10-11(1)		0.0096	0	W.J.C. Village Munak L&R	48	0.0480	0.00	10512	0	0	0	0	1500	1500	0	0	0	0	0	0	0	0	12012		
210	D-III-2523	12/31/2007	9- HRB531/2007-CHA/146	KAR		Diversion of forest land for laying of Liquefied Petroleum Gas Pipeline of IOCL from Panipat to Jalandhar (PJ-PL LPG Pipeline Project) (Link with file D-III-2324 & 3042) (CAMP)10-11(1)		0.3446	154	Munak drain Village Munak	1724	1.7240	0.00	365802	0	0	0	0	5000	5000	45633	45633	0	0	0	0	0	0	416435		
211	D-III-1934	1/1/2008	9- HRB832/2007-CHA/62	KAR		Diversion of forest land for petrol pump IOCL from Karsa-Nilokheri Road in Nilokheri, Km 1, Distt. Karnal (CAMP)10-11(1)		0.0118	0	Indri Escape (Head to Indri Escape)	59	0.0590	0.00	12614	0	0	0	0	1500	1500	0	0	0	0	0	0	0	0	14114		

S#	File No	Approval Date	Approval Letter No.	Distt_c d	Cat_cd	Description	Wages as per CA Scheme	Area Diverted	No. of Trees Felled	CA Site Name	CA Plantation Details (No of Plants to be Planted)	CA Stipulated Forest Land (1000Plants/ Ha)	CA Stipulated Non Forest Land (In Ha.)	CA Plantation Details (1st Year cost of Afforestation)	Additional CA Plantation Details (No of Plants to be Planted)	Additional CA Plantation Details (1st Year Cost of Additional CA in Rs.)	Penal CA Plantation Details (No of Plants to be Planted)	Penal CA Plantation Details (1st Year Cost of Penal CA in Rs.)	Total Fencing Amount (CA + ACA + PCA)	Amount of Fencing Required	Supervisory Charges (in Rs.)	Amount of Supervisory Charges Required	Misc. Charges/ Overhead (In Rs.)	Amount of Misc./ overhead charges required (in Rs.)	CAT/SMC (In Rs.)	Amount of CAT/SMC required (In Rs.)	Others Charges (in Rs.)	Amount of Other Charges Required (in Rs.)	Total Amount	Remarks (Details of Other Charges)	GPS Coordinates
212	D-III-1401	1/4/2008	9- HRB755/ 2005-CHA/302	KAR		Diversion of forest land for retail outlet of IBP at Anajmandi Link Road Near Railway Fatak Tarawari, Distt. Karnal (Only PCA (CAMP)10-11(1) 11 Plants under PCA)		0.0066	0	G.T. Road Km 141-142 R/s	33	0.0330	0.00	7008	0	0	11	14561	2000	2000	0	0	0	0	0	0	6050	6050	29619		
213	D-III-1286	1/8/2008	9- HRB468/ 2006-CHA/454	KAR		Diversion of 0.0091 ha. (instead of 0.0152 ha.) forest land for Retail Outlet of IOCL at Village Nagala Megha on Karnal-Meerut Road, Distt. Karnal (Only PCA (CAMP)10-11(1) 15 Plants under PCA)		0.0091	16	Indri Escape Near Vill. Budha Khara	160	0.1600	0.00	24353	0	0	15	14561	40000	40000	0	0	0	0	0	0	14013	14013	92927		
214	D-III-3125	1/21/2008	9- HRB934/ 2007-CHA/688	KAR		Diversion of forest land in favour of Modern Dairies Ltd. for laying U/g Pipeline for Ramba Shamgarh Road to GT road, Village Shamgarh, Distt. Karnal (CAMP)10-11(1)		0.0665	0	WJC Main to Head Quarter Nursery	333	0.3330	0.00	76384	0	0	0	0	2000	2000	0	0	9529	9529	0	0	0	0	87913		
215	D-III-2177	3/27/2008	9- HRB317/ 2007-CHA/2658	KAR		Diversion of forest land for retail outlet of BPCL at Village Kunjpura on Kunjpura-Karnal Road, KM Stone 1 R/s, Distt. Karnal (Only PCA (CAMP)10-11(1) 52 Plants under PCA)		0.0311	0	Karnal Indri Road Km 5-6, L&R	330	0.3300	0.00	32936	0	0	52	14561	42000	42000	0	0	0	0	0	0	0	0	89497		
216	D-III-2174	4/22/2008	9- HRB1311 /2006-CHA/3528	KAR		Diversion of forest land for retail outlet of HPCL on Garunda-Barsat road, KM 8, Village Barsat, Distt. Karnal (Including PCA (CAMP)10-11(1))		0.0069	0	Karnal Hansi road KM 17-18 L & R	35	0.0350	0.00	7708	0	0	35	9616	1500	1500	0	0	0	0	0	0	0	0	18824		
217	D-III-3204	5/7/2008	9- HRB031/ 2008-CHA/3794	KAR		Diversion of forest land for construction of Doon Education Society on Karnal-Kaithal road, Km 8-9 R/s, Village Shahpur, Distt. Karnal (CAMP)10-11(1))		0.0113	7	Karnal-Kaithal road, Km 10-11, B/s	70	0.0700	0.00	14561	0	0	0	0	40000	40000	2598	2598	0	0	0	0	0	0	57159		
218	D-III-1880	5/9/2008	9- HRB413/ 2006-CHA/3909	KAR		Diversion of forest land for Retail Outlet of RIL on Karnal-Yamunanagar Road, L/s, KM 18.10, Village Gudda (Indri), SH-7, Distt. Karnal (Only PCA (CAMP)10-11(1) 21 Plants under PCA)		0.0129	1	Karnal-Indri Road KM 15-16	65	0.0650	0.00	13314	0	0	21	14561	41500	41500	0	0	0	0	0	0	0	0	69375		
219	D-III-1426	5/12/2008	9- HRB341/ 2006-CHA/3991	KAR		Diversion of forest land for Retail Outlet of HPCL at Karnal-Indri Road, Village Ballari, Distt. Karnal (Only CA & PCA in (CAMP)10-11(1))		0.0890	1	Karnal Indri Road Km 3-4 B/s	90	0.0900	0.00	13419	0	0	31	14561	1500	1500	0	0	0	0	0	0	0	0	29480		
220	D-III-1995	5/12/2008	9- HRB1064 /2006-CHA/1088	KAR		Diversion of 0.0333 ha. (instead of 0.0346 ha.) forest land for Retail Outlet of ESSAR Oil Ltd. on Karnal-Meerut Road, KM 12-13, Village Manglorapur, Distt. Karnal (Including PCA (CAMP)10-11(1))		0.0333	0	Karnal-Indri road KM 9-10 L&R side	175	0.1750	0.00	49968	0	0	55	14561	41500	41500	0	0	0	0	0	0	0	0	106029		
221	D-III-1390	6/18/2008	9- HRB318/ 2007-CHA/5238	KAR		Diversion of forest land for Retail Outlet of IOCL near Gharounda on GT Road, KM 103-104, R/s, NH-1, Distt. Karnal (Only PCA (CAMP)10-11(1) 63 Plants under PCA)		0.0380	0	SYL Km 65-70 (I)	95	0.0950	0.00	14413	0	0	380	14561	40000	40000	0	0	0	0	0	0	0	0	68974		
222	D-III-3359	7/1/2008	9- HRB266/ 2008-CHA/5437	KAR		Diversion of forest land for Retail Outlet of HPCL on Panipat-Assandh road, R/s, Km 158-159, Village Assandh (CAMP)10-11(1))		0.0137	0	Karnal-Assandh road km 18-19 B/s	15	0.0150	0.00	1319	0	0	0	0	3600	3600	558	558	0	0	0	0	0	0	5477		

S#	File No	Approval Date	Approval Letter No.	Dist_c d	Cat_cd	Description	Wages as per CA Scheme	Area Diverted	No. of Trees Felled	CA Site Name	CA Plantation Details (No of Plants to be Planted)	CA Stipulated Forest Land (1000Plants/ Ha)	CA Stipulated Non Forest Land (In Ha.)	CA Plantation Details (1st Year cost of Afforestation)	Additional CA Plantation Details (No of Plants to be Planted)	Additional CA Plantation Details (1st Year Cost of Additional CA in Rs.)	Penal CA Plantation Details (No of Plants to be Planted)	Penal CA Plantation Details (1st Year Cost of Penal CA in Rs.)	Total Fencing Amount (CA + ACA + PCA)	Amount of Fencing Required	Supervisory Charges (in Rs.)	Amount of Supervisory Charges Required	Misc. Charges/ Overhead (In Rs.)	Amount of Misc./ overhead charges required (in Rs.)	CAT/SMC (In Rs.)	Amount of CAT/SMC required (In Rs.)	Others Charges (in Rs.)	Amount of Other Charges Required (in Rs.)	Total Amount	Remarks (Details of Other Charges)	GPS Coordinates	
223	D-III-3238	7/2/2008	9-HRB245/2008-CHA/563	KAR		Diversion of forest land for SS Education & Law college on Karnal-Kunjapura road, L/s, village Newal, Distt. Karnal (CAMP)10-11(1)		0.0660	4	Karnal Kunjapura road, Km 4-5, B/s	40	0.0400	0.00	14561	0	0	0	0	40000	40000	1484	1484	0	0	0	0	0	0	56045			
224	D-III-3208	7/4/2008	9-HRB047/2008-CHA/5580	KAR		Diversion of forest land in favour of PWD B&R for construction of two lane ROB at Taraori, Km 135/ 6-4 on Delhi-Ambala railway line crossing Taraori approach road, Distt. Karnal (CAMP)10-11(1)		0.4275	32	C No. 53 Karnal-Indri road, Km 15 to 20, B/s	428	0.4280	0.00	23250	0	0	0	0	40000	40000	6162	6162	0	0	0	0	0	0	0	69412		
225	D-III-2723	7/9/2008	9-HRB115/2007-CHA/5746	KAR		Diversion of forest land for retail outlet of HPCL at Karnal-Assandh road, Near Pacca Khera Chowk, Village Peont, Distt. Karnal (CAMP)10-11(1)		0.0195	2	Karnal-Assandh road KM 18-30 L&R side	98	0.0980	0.00	21023	0	0	0	0	1500	1500	0	0	0	0	0	0	0	0	22523			
226	D-III-920	7/14/2008	9-HRB1524/2002-CHA/6014	KAR		Diversion of forest land for retail outlet of IOCL on Karnal-Assandh road, KM 42-43, L/s, Distt. Karnal (Including PCA (CAMP)10-11(1))		0.0182	1	Indri Umri Road KM 4-5	91	0.0910	0.00	13916	0	0	28	14561	41500	41500	0	0	0	0	0	0	0	0	0	69977		
227	D-III-3365	7/18/2008	9-HRB337/2008-CHA/6001	KAR		Diversion of forest land for Retail Outlet of HPCL on Karnal-Nawal-Ghari Birbal road, Near Km 27, Distt. Karnal (CAMP)10-11(1)		0.0090	0	Karnal-Indri road, Km 14-15, B/s	11	0.0110	0.00	1026	0	0	0	0	2800	2800	154	154	0	0	0	0	0	0	3980			
228	D-III-3383	7/24/2008	9-HRB319/2008-CHA/6196	KAR		Diversion of forest land for Retail outlet of HPCL on Karnal-Indri link road, Village Bhado, Distt. Karnal (CAMP)10-11(1)		0.0078	0	Karnal-Indri road, Km 14-15, L/s	9	0.0090	0.00	733	0	0	0	0	2000	2000	110	110	0	0	0	0	0	0	2843			
229	D-III-1326	9/4/2008	9-HRB424/2006-CHA/7457	KAR		Diversion of forest land for retail outlet of IBPCL at Vill. Damanheri on Karnal-Indri road, R/s, Distt. Karnal (Only PCA (CAMP)10-11(1) 78 Plants under PCA)		0.0208	3	Karnal-Indri road, KM 14-16 both side	105	0.1050	0.00	21724	0	0	78	14561	42000	42000	0	0	0	0	0	0	0	0	78285			
230	D-III-3152	9/24/2008	9-HRB016/2008-CHA/8014	KAR		Diversion of forest land in favour of Grandeur Real Estates Private Ltd., New Delhi for construction of road to Integrated Township at Karnal-Indri road, Sh-7, Village Baldi/Uchana/ Kailash/Tikri, Distt. Karnal (CAMP)10-11(1)		0.0181	39	Karnal-Kachawa road, KM 15-16, L/s	390	0.3900	0.00	19621	0	0	0	0	1500	1500	2752	2752	0	0	0	0	0	0	23873			
231	D-III-1700	11/12/2008	9-HRB-411/2008-CHA/9754	KAR		Diversion of forest land for Retail Outlet of IBP on Nilokheri-Karsa Road, Near Village Nigdhu, Distt. Karnal (Only PCA (CAMP)10-11(1))	138.00	0.0093	0	Nilokheri-Dhand road KM 4-5 L&R	20	0.0200	0.00	1800	0	0	0	0	1350	1350	415	415	0	0	0	0	0	0	3565			
232	D-III-2101	11/20/2008	9-HRB688/2007-CHA/10022	KAR		Diversion of forest land for construction of new retail outlet of BPCL on Delhi-Ambala Road (NH-1) at Uchana, Km 130.860, Distt. Karnal (CAMP)10-11(1)		0.0391	28	Karnal Indri road, KM 9-10, L& R	280	0.2800	0.00	59565	0	0	0	0	1500	1500	0	0	0	0	0	0	0	0	61065			
233	D-III-3453	12/8/2008	9-HRB563/2008-CHA/10349	KAR		Diversion of forest land for Retail outlet of HPCL on Assandh-Rahra road, Km Stone 4, Village Rahra, Distt. Karnal (CAMP)10-11(1)		0.0047	0	Karnal-Assandh road, Km 18-19, B/s	20	0.0200	0.00	440	0	0	0	0	1200	1200	66	66	0	0	0	0	0	0	1706			
234	D-III-3196	12/22/2008	9-HRB551/2008-CHA/11020	KAR		Diversion of forest land for Retail Outlet of IOCL (KSK) at village Kutana on Kohand-Assandh road, Near Km 10 Stone, L/s, Distt. Karnal (CAMP)10-11(1)		0.0150	0	WJC Main Near Village Munak (0.0600 RKM)	5	0.0050	0.00	14561	0	0	0	0	40000	40000	371	371	0	0	0	0	0	0	54932			

S#	File No	Approval Date	Approval Letter No.	Distt_c d	Cat_cd	Description	Wages as per CA Scheme	Area Diverted	No. of Trees Felled	CA Site Name	CA Plantation Details (No of Plants to be Planted)	CA Stipulated Forest Land (1000Plants/ Ha)	CA Stipulated Non Forest Land (In Ha.)	CA Plantation Details (1st Year cost of Afforestation)	Additional CA Plantation Details (No of Plants to be Planted)	Additional CA Plantation Details (1st Year Cost of Additional CA in Rs.)	Penal CA Plantation Details (No of Plants to be Planted)	Penal CA Plantation Details (1st Year Cost of Penal CA in Rs.)	Total Fencing Amount (CA + ACA + PCA)	Amount of Fencing Required	Supervisory Charges (in Rs.)	Amount of Supervisory Charges Required	Misc. Charges/ Overhead (In Rs.)	Amount of Misc./ overhead charges required (in Rs.)	CAT/SMC (In Rs.)	Amount of CAT/SMC required (In Rs.)	Others Charges (in Rs.)	Amount of Other Charges Required (in Rs.)	Total Amount	Remarks (Details of Other Charges)	GPS Coordinates		
235	D-III-974	12/30/2008	9- HRB1769 /2003-CHA/110 85	KAR		Diversion of forest land for retail outlet of IOCL from GT Road, KM 142, R/s, Distt. Karnal (Including PCA (CAMP)10-11(1))		0.0264	0	Indri Escape head to Kathka ka Pul Indri	20	0.0200	0.00	1800	0	0	40	9940	1020	1020	382	382	0	0	0	0	0	0	13142				
236	D-III-3174	3/30/2009	9- HRB194/2008-CHA/175 6	KAR		Diversion of forest land for setting up of Saini Motor Garrage near Liberty Chowk old G.T. road, Karnal, Distt. karnal (CAMP)10-11(1)		0.0353	0	Karnal-Kachhawa road, Km 19-20, B/s (0.1412 PCA)	23	0.0230	0.00	14561	0	0	0	40000	40000	873	873	0	0	0	0	0	0	0	55434				
237	D-III-3474	5/18/2009	9- HRB527/2008-CHA/269 0	KAR		Diversion of forest land in favour of Executive Engineer, PWD Water Supply & Sanitation for laying of RCC sewer pipe line from Sirsal chowk upto darin road at Assandh Town, Distt. Karnal (CAMP)		0.2502	0	Karnal-Assandh road, Km 14-15, B/s	833	0.8330	0.00	39525	0	0	0	68000	68000	5380	5380	0	0	0	0	0	0	0	112905				
238	D-III-3604	6/11/2009	9- HRB106/2009-CHA/314 7	KAR		Diversion of forest land for Retail Outlet of IOCL on Karnal-Indri road, Km 3-4, L/s, Village Salaru, Distt. Karnal	138.00	0.0113	0	Karnal-Indri road, Km 3-4 L/s, Village Salaru	23	0.0230	0.00	2070	0	0	0	7000	7000	1022	1022	0	0	0	0	0	0	0	10092				
239	D-III-3777	6/26/2009	2917-Ft-4-2009/941 9	KAR	OFC	Diversion of forest land for laying OFC of BSNL from KM 3 to 43 on SH-12 from Assandh TE to Km 155 on SH-11 Distt. Karnal		1.9800	0	NA	0	0.0000	0.00	0	0	0	0	0	0	0	0	0	0	0	0	0	0	0	0				
240	D-III-3611	6/26/2009	9- HRA641/2008-CHA/339 5	KAR	RD	Diversion of 442.23 ha. of forest land in favour of NHAI for 6 lanning of NH 1 Km 96 to 212.161, Distt. PNPT, KRL, KKR, AMB. (In this case 226500 Plants for Karnal Divn. & 178000 Plants in Sonipat Divn.) CA amt. to be deducted for SNPT from this amt.	141.00	129.5490	0	Habri Branch RD 15 to 30 R/Side(25 RKM), Pakhana Minor RD 0 to 15 Both/Side(20 RKM), NBK Link RD 0-26 R/Side (25 RKM), Old Badshahi Canal RD Raipur to Drain No 2 B/Side (125 RKM), D.U.K. Railway Line KM 114 to 120 B/Side (40 RKM), Nissing	67385	67.3850		3436635	0	0	0	0	6739333	6739333	1152367	1152367	0	0	0	0	0	0	0	0	11328335		
Total Karnal								140.7096	644		90397	90.3970	0	8511575	0	0	1453	292910	7981105	7981105	1447436	1447436	22264	22264	0	0	451543	451543	18706832				
241	D-III-1709	13/07/06	9- HRB161/2006-CHA/259 7	PNP	PP	Diversion of forest land for Retail Outlet of RIL at NH-71 A, Panipat-Gohana Road, KM 71.203, L/s, Vill. Gadhiwara, Near Sugar Mill, Distt. Panipat. (Revenue)	100.00	0.0200	0	Panipat-Assand road (SH) KM 6-7 R/S	48	0.0480	0.0000	10512	0	0	0	0	0	0	0	0	0	0	0	0	0	0	10512		29°26'55"N, 76°47'52"E, 29°26'54.32"N, 76°47'55.84"E, 29°26'47.71"N, 76°47'59.04"E, 29°26'23.65"N, 76°48'15.68"E		

S#	File No	Approval Date	Approval Letter No.	Distt_cd	Cat_cd	Description	Wages as per CA Scheme	Area Diverted	No. of Trees Felled	CA Site Name	CA Plantation Details (No of Plants to be Planted)	CA Stipulated Forest Land (1000Plants/ Ha)	CA Stipulated Non Forest Land (In Ha.)	CA Plantation Details (1st Year cost of Afforestation)	Additional CA Plantation Details (No of Plants to be Planted)	Additional CA Plantation Details (1st Year Cost of Additional CA in Rs.)	Penal CA Plantation Details (No of Plants to be Planted)	Penal CA Plantation Details (1st Year Cost of Penal CA in Rs.)	Total Fencing Amount (CA + ACA + PCA)	Amount of Fencing Required	Supervisory Charges (in Rs.)	Amount of Supervisory Charges Required	Misc. Charges/ Overhead (In Rs.)	Amount of Misc./ overhead charges required (in Rs.)	CAT/SMC (In Rs.)	Amount of CAT/SMC required (In Rs.)	Others Charges (in Rs.)	Amount of Other Charges Required (in Rs.)	Total Amount	Remarks (Details of Other Charges)	GPS Coordinates
242	D-III-2434	15/06/06	9- HRB482/2006-CHA	PNP	PP	Diversion of forest land for Retail Outlet of HPCL at Panipat-Haridawar road, SH-16, Village Jhamba, Distt. Panipat. (CAMP)10-11(1)	100.04	0.0200	14	Panipat-Jatal Road KM 1-2 L/s	40	0.0400	0.0000	30253	0	0	0	0	0	0	0	0	10000	10000	0	0	0	0	40253		29°26'55"N, 76°47'52"E, 29°26'54.32"N, 76°47'55.84"E, 29°26'47.71"N, 76°47'59.04"E, 29°26'23.65"N, 76°48'15.68"E
243	D-III-2510	30/08/06	9- HRB730/2006-CHA/3767	PNP	PP	Diversion of forest land for Retail outlet of HPCL on Panipat-Assandh Road, SH-14, Bhatia Colony Panipat, Distt. Panipat. (CAMP)10-11(1)	100.04	0.0000	0	Panipat-Jatal Road KM 1-2 L/s	13	0.0130	0.0000	10084	0	0	0	0	0	0	0	0	10000	10000	0	0	0	0	20084		29°26'55"N, 76°47'52"E, 29°26'54.32"N, 76°47'55.84"E, 29°26'47.71"N, 76°47'59.04"E, 29°26'23.65"N, 76°48'15.68"E
244	D-III-2316	04/09/06	9- HRB137/2006-CHA/3838	PNP	PP	Diversion of forest land for retail outlet of BPCL on Panipat-Assandh road, SH-14, KM 2-3, L/s, Distt. Panipat. (CAMP)10-11(1)	100.04	0.0100	0	Panipat Assand Road KM 3-4 L/s SH-14	25	0.0250	0.0000	18908	0	0	0	0	0	0	0	0	10000	10000	0	0	0	0	28908		29°26'55"N, 76°47'52"E, 29°26'54.32"N, 76°47'55.84"E, 29°26'47.71"N, 76°47'59.04"E, 29°26'23.65"N, 76°48'15.68"E
245	D-III-2607	31/10/06	9- HRB922/06-CHA/5328-30	PNP	PP	Diversion of forest land for Retail Outlet of IOCL on Israna-chamrada Road, Village Mandi, Distt. Panipat. (CAMP)	100.04	0.0100	0	Panipat-Assand RD to Nohra approach RD KM 0-1 L/s	25	0.0250	0.0000	5606	0	0	0	0	0	0	0	0	10000	10000	0	0	0	0	15606		29°26'55"N, 76°47'52"E, 29°26'54.32"N, 76°47'55.84"E, 29°26'47.71"N, 76°47'59.04"E, 29°26'23.65"N, 76°48'15.68"E
246	D-III-2264	06/11/06	9- HRB737/2006-CHA/5566	PNP	PP	Diversion of forest land for Retail Outlet of HPCL at Panipat-Assandh Road (SH-14) Near KM Stone-3, Village Patti, Distt. Panipat. (CAMP)	100.04	0.0100	9	Panipat-Assand road SH-14 KM 2-3 L/R	90	0.0900	0.0000	68069	0	0	0	0	0	0	0	0	10000	10000	0	0	0	0	78069	0	29°26'55"N, 76°47'52"E, 29°26'54.32"N, 76°47'55.84"E, 29°26'47.71"N, 76°47'59.04"E, 29°26'23.65"N, 76°48'15.68"E
247	D-III-2759	21/11/06	9- HRB969/2006-CHA/6030	PNP	PP	Diversion of forest land for Retail Outlet of HPCL at Israna-Samalkha road (Link Road), R/s, Village Mandi, Teh. Israna, Distt. Panipat. (CAMP)	100.00	0.0100	1	Panipat-Jatal road KM 1-2 L/s	26	0.0260	0.0000	20169	0	0	0	0	0	0	0	0	10000	10000	0	0	0	0	30169	Plantation will be done on unAPPROVED Shera Minor	29°26'55"N, 76°47'52"E, 29°26'54.32"N, 76°47'55.84"E, 29°26'47.71"N, 76°47'59.04"E, 29°26'23.65"N, 76°48'15.68"E

S#	File No	Approval Date	Approval Letter No.	Distt_c d	Cat_cd	Description	Wages as per CA Scheme	Area Diverted	No. of Trees Felled	CA Site Name	CA Plantation Details (No of Plants to be Planted)	CA Stipulated Forest Land (1000Plants/ Ha)	CA Stipulated Non Forest Land (In Ha.)	CA Plantation Details (1st Year cost of Afforestation)	Additional CA Plantation Details (No of Plants to be Planted)	Additional CA Plantation Details (1st Year Cost of Additional CA in Rs.)	Penal CA Plantation Details (No of Plants to be Planted)	Penal CA Plantation Details (1st Year Cost of Penal CA in Rs.)	Total Fencing Amount (CA + ACA + PCA)	Amount of Fencing Required	Supervisory Charges (in Rs.)	Amount of Supervisory Charges Required	Misc. Charges/ Overhead (In Rs.)	Amount of Misc./ overhead charges required (in Rs.)	CAT/SMC (In Rs.)	Amount of CAT/SMC required (In Rs.)	Others Charges (in Rs.)	Amount of Other Charges Required (in Rs.)	Total Amount	Remarks (Details of Other Charges)	GPS Coordinates	
248	D-III-1922-VOL-II	05/12/06	9-HRB1051/2006-CHA/6326	PNP	RD	Diversion of forest land for construction of six lane of NH-1 from KM 86-96 in favour of NHAI, (Tol Plaza) PIU, Sonapat, Distt. Panipat. (CAMP A)	100.04	3.7100	387	Panipat Assand Road (SH-14) KM 14-23 R/s	8162	8.1620	0.0000	3870309	0	0	0	0	0	0	0	0	0	0	0	0	0	0	0	3870309	Plantation will be done on unAPPROVED SHERA Minor (509), Assam Sec 38 (2500), Chamrara Minor (2653), Kurana Minor (2500)	Shera 29°26'55"N, 76°47'52"E, 29°26'54.32"N, 76°47'55.84"E, 29°26'47.71"N, 76°47'59.04"E, 29°26'23.65"N, 76°48'15.68"E Assam 29°43'47"N, 76°08'74"E, 29°25'58.50"N, 76°53'35.53"E, 29°25'48.87"N, 76°53'30.51"E, 29°25'39.52"N, 76°53'23.34"E Chamrara 29°16'16"N, 76°51'21"E, 29°16'13.02"N, 76°51'25.69"E, 29°15'46.30"N, 76°51'58.35"E, 29°15'12.11"N, 76°52'21.19"E Kurana 29°16'40"N, 76°45'46"E, 29°16'57.93"N, 76°46'54.88"E
249	D-III-2815	25/01/07	9-HRB1199/2006-CHA/810	PNP	PP	Diversion of forest land for Retail Outlet of HPCL at Saffidon-Gohana road, Village Urlana Kalan, Distt. Panipat. (CAMP A)	100.04	0.0100	0	Panipat Jattal Road KM 2-3 L/s	20	0.0200	0.0000	15126	0	0	0	0	0	0	0	0	10000	10000	0	0	0	0	25126		29°26'55"N, 76°47'52"E, 29°26'54.32"N, 76°47'55.84"E, 29°26'47.71"N, 76°47'59.04"E, 29°26'23.65"N, 76°48'15.68"E	
250	D-III-2835	25/01/07	9-HRB1201/2006-CHA/830	PNP	PP	Diversion of forest land for Retail Outlet (Kishan Sewa Kendra) of IOCL at Village Bapoli, Distt. Panipat. (CAMP A)	100.04	0.0100	0	Panipat Jattal road, KM 2-3, L/s	22	0.0220	0.0000	16387	0	0	0	0	0	0	0	0	10000	10000	0	0	0	0	26387		29°26'55"N, 76°47'52"E, 29°26'54.32"N, 76°47'55.84"E, 29°26'47.71"N, 76°47'59.04"E, 29°26'23.65"N, 76°48'15.68"E	
251	D-III-2775	18/04/07	9-HRB1186/2006-CHA/3829	PNP	PP	Diversion of forest land for Retail Outle of HPCL at Panipat-Kabri Road (Link Road), Village Patti Rajputan, Km 3-4 R/s, Distt. Panipat. (CAMP A)	100.04	0.0100	0	Panipat-Jattal road KM 2-3 L/s (0.10 RKM)	17	0.0170	0.0000	12605	0	0	0	0	0	0	0	0	10000	10000	0	0	0	0	22605		29°26'55"N, 76°47'52"E, 29°26'54.32"N, 76°47'55.84"E, 29°26'47.71"N, 76°47'59.04"E, 29°26'23.65"N, 76°48'15.68"E	
252	D-III-2492	02/07/07	9-HRB098/2007-CHA/6234	PNP	PP	Diversion of forest land for retail outlet of IOCL at Rajakheri on Panipat-Babial road, R/s, Distt. Panipat. (CAMP A)	100.04	0.0100	0	Panipat Jattal Road KM 1-2 L/s	16	0.0160	0.0000	12605	0	0	0	0	0	0	0	0	10000	10000	0	0	0	0	22605		29°26'55"N, 76°47'52"E, 29°26'54.32"N, 76°47'55.84"E, 29°26'47.71"N, 76°47'59.04"E, 29°26'23.65"N, 76°48'15.68"E	

S#	File No	Approval Date	Approval Letter No.	Distt_c d	Cat_cd	Description	Wages as per CA Scheme	Area Diverted	No. of Trees Felled	CA Site Name	CA Plantation Details (No of Plants to be Planted)	CA Stipulated Forest Land (1000Plants/ Ha)	CA Stipulated Non Forest Land (In Ha.)	CA Plantation Details (1st Year cost of Afforestation)	Additional CA Plantation Details (No of Plants to be Planted)	Additional CA Plantation Details (1st Year Cost of Additional CA in Rs.)	Penal CA Plantation Details (No of Plants to be Planted)	Penal CA Plantation Details (1st Year Cost of Penal CA in Rs.)	Total Fencing Amount (CA + ACA + PCA)	Amount of Fencing Required	Supervisory Charges (in Rs.)	Amount of Supervisory Charges Required	Misc. Charges/ Overhead (In Rs.)	Amount of Misc./ overhead charges required (in Rs.)	CAT/SMC (In Rs.)	Amount of CAT/SMC required (In Rs.)	Others Charges (in Rs.)	Amount of Other Charges Required (in Rs.)	Total Amount	Remarks (Details of Other Charges)	GPS Coordinates
253	D-III-1911	13/07/07	9- HRB188/2007-CHA/6619	PNP	PP	Diversion of 0.022 ha forest land for Retail Outlet of RIL on NH-1, KM Stone 82.946 (KM 82-83), R/s, Village Siwah, Distt. Panipat. (CAMP A)	100.04	0.0200	0	Panipat-Assandh road, KM 7-8, R/s	55	0.0550	0.0000	11212	0	0	0	0	0	0	0	0	10000	10000	0	0	0	0	21212		29°26'55"N, 76°47'52"E, 29°26'54.32"N, 76°47'55.84"E, 29°26'47.71"N, 76°47'59.04"E, 29°26'23.65"N, 76°48'15.68"E
254	D-III-2950	06/09/07	9- HRB417/2007-CHA/8719	PNP	OP	Diversion of forest land in favour of Sr. Project Manager IOCL for construction of Fly Over Bridge Panipat Refinery to Panipat Cracked Project Bal Jattan, Distt. Panipat	100.04	0.1300	13	Panipat-Barsat road, KM 0-3 R/s	331	0.3310	0.0000	252108	0	0	0	0	0	0	0	0	0	0	0	0	55000	55000	307108	Administration procession & infra cost	29°26'55"N, 76°47'52"E, 29°26'54.32"N, 76°47'55.84"E, 29°26'47.71"N, 76°47'59.04"E, 29°26'23.65"N, 76°48'15.68"E
255	D-III-2173	12/09/07	9- HRB195/2006-CHA/8880	PNP	HUDA	Diversion of forest land for providing Ahulana Canal Water Supply Scheme in Sec. 29, P-II, Industrial U/E Panipat from GTR KM No. 85/24-26 Section, Distt. Panipat. (CAMP A)	100.04	0.1800	20	Delhi Parllel RD 68-70 R/s	450	0.4500	0.0000	95305	0	0	0	0	0	0	0	0	0	0	0	0	0	0	95305	Plantation will be done on unAPPROVED Shera Minor	29°26'55"N, 76°47'52"E, 29°26'54.32"N, 76°47'55.84"E, 29°26'47.71"N, 76°47'59.04"E, 29°26'23.65"N, 76°48'15.68"E
256	D-III-1968	19/10/07	9- HRB419/2005-CHA/4907	PNP	PP	Diversion of forest land for Retail Outlet of IOCL on Panipat-Assandh road, KM 15-16, L/s, Village Bhailsi, Distt. Panipat. (Revenue)	100.04	0.0100	19	Panipat-Assandh road, KM 4-6, L/s Strip Plantation	190	0.1900	0.0000	40644	0	0	0	0	12421	12421	0	0	0	0	0	0	0	0	53065	Plantation will be done on unAPPROVED Shera Minor	29°26'55"N, 76°47'52"E, 29°26'54.32"N, 76°47'55.84"E, 29°26'47.71"N, 76°47'59.04"E, 29°26'23.65"N, 76°48'15.68"E
257	D-III-1544	12/11/07	9- HRB568/2006-CHA/10664	PNP	PP	Diversion of forest land for Retail Outlet of IOCL on NH-1, KM Stone 83.15, L/s, Village Siwah on Delhi-Panipat road, Distt. Panipat. (Normal CA in Revenue & Penal CA in CAMP A)	100.04	0.0200	3	Panipat Assand road KM 5-6 R/s & Penal Site along Bijor minor RD 12-14 L/s -	103	0.1030	0.0000	21724	0	0	0	0	2500	2500	0	0	0	0	0	0	0	0	24224	Plantation will be done on unAPPROVED Shera Minor	29°26'55"N, 76°47'52"E, 29°26'54.32"N, 76°47'55.84"E, 29°26'47.71"N, 76°47'59.04"E, 29°26'23.65"N, 76°48'15.68"E
258	D-III-2088	24/10/08	9- HRB452/2006-CHA/9483	PNP	PP	Diversion of 0.0089 ha, instead of 0.0078 ha, forest land for Retail Outlet of IOCL at Village Sanoli Khurd on Panipat-Sanoli road, KM 16, R/s, Distt. Panipat. (Only Penal CA in CAMP A)	138.00	0.0100	0	Panipat-Assand road SH-14 KM 6-7 L/s & Penal CA along Madlauda to Kavi-Mhuslana road, Km	20	0.0200	0.0000	1860	0	0	89	8277	26000	26000	0	0	3900	3900	0	0	0	0	40037	Plantation will be done on unAPPROVED Shera Minor	29°26'55"N, 76°47'52"E, 29°26'54.32"N, 76°47'55.84"E, 29°26'47.71"N, 76°47'59.04"E, 29°26'23.65"N, 76°48'15.68"E
259	D-III-4203A	30/06/11	9- HRB051/2011-CHA/5814	PNP	RD	Diversion of forest land in favour of Project Director, PIU, NHAI, Rohtak for const. New Panipat Bypass from Km. 66.550 (NH 71-A) to Km. 83.500 (NH -1) Distt. Panipat.	148.00	1.3350	174	Village Bapnod Pul to Village Alupur Border B/Side	2670	2.6700	0.0000	160200	0	0	0	0	320400	320400	55000	55000	0	0	0	0	100000	100000	635600	Infrastructure cost for purchase of Machinery	29°18'48"N, 76°47'16"E, 29°19'08.86"N, 76°47'58.18"E, 29°18'51.84"N, 76°47'50.90"E, 29°18'54.38"N, 76°47'46.80"E
260	D-III-4619	17/08/11	9- HRB372/2011-CHA/6948	PNP	PP	Diversion of forest land for access to retail outlet of BPCL along NH-1 (Panipat-Delhi-Road) Km. 75-76, L/side at village Karhash, Distt. Panipat.	180.00	0.0537	0	Panipat-Sanoli road km. 8-9 L/s	110	0.1100	0.0000	13420	0	0	0	0	28600	0	5100	5100	0	0	0	0	0	0	18520	Pantation will be done on unapproved site. Gawala Section 38	29°14'01"N, 76°54'48"E, 29°13'54"N, 76°54'54"E, 29°13'59"N, 76°54'48"E, 29°13'53"N, 76°54'50"E

S#	File No	Approval Date	Approval Letter No.	Distt	Cat_cd	Description	Wages as per CA Scheme	Area Diverted	No. of Trees Felled	CA Site Name	CA Plantation Details (No of Plants to be Planted)	CA Stipulated Forest Land (1000Plants/ Ha)	CA Stipulated Non Forest Land (In Ha.)	CA Plantation Details (1st Year cost of Afforestation)	Additional CA Plantation Details (No of Plants to be Planted)	Additional CA Plantation Details (1st Year Cost of Additional CA in Rs.)	Penal CA Plantation Details (No of Plants to be Planted)	Penal CA Plantation Details (1st Year Cost of Penal CA in Rs.)	Total Fencing Amount (CA + ACA + PCA)	Amount of Fencing Required	Supervisory Charges (in Rs.)	Amount of Supervisory Charges Required	Misc. Charges/ Overhead (In Rs.)	Amount of Misc./ overhead charges required (in Rs.)	CAT/SMC (In Rs.)	Amount of CAT/SMC required (In Rs.)	Others Charges (in Rs.)	Amount of Other Charges Required (in Rs.)	Total Amount	Remarks (Details of Other Charges)	GPS Coordinates
261	D-III-3661	14/09/11	9- HRB353/2009-CHA/7504	PNP	OP	Diversion of forest land for access to St. Mary's Convent Senior Secondary School along Panipat-Assandh road, Km 3-4, R/s at Patti Insar Panipat, Distt. Panipat	138.00	0.0089	2	Matlauda to Kavi-Bhuslana road km. 04 to 05, L/s	20	0.0200	0.0000	1860	0	0	0	0	6000	0	1000	1000	0	0	0	0	0	0	2860	Plantation will be done on unapproved site. Panipat Drain No. 1 RD o to Chautala Road L/R	29°24'07"N, 76°58'03"E, 29°26'41.68"N, 76°57'45.58"E, 29°26'37.67"N, 76°57'45.72"E, 29°26'32.02"N, 76°57'48.17"E
262	D-III-4955	28/03/12	9- HRB048/2012-CHA/2489	PNP	PP	Diversion of forest land for access to retail outlet of KSK of IOCL along Old Delhi Branch RD 44-45 L/side (Naptha Cracker Plant Road/Singhana-Singhpur road) at village Kabri Distt. Panipat	180.00	0.0276	0	Panipat-Sanol Road Km. 10-11 R/s	55	0.0550	0.0000	6710	0	0	0	0	14300	0	2530	2530	0	0	0	0	0	0	9240	Plantation will be done on unapproved site. Gawalra Section 38	29°14'01"N, 76°54'48"E, 29°13'54"N, 76°54'54"E, 29°13'59"N, 76°54'48"E, 29°13'53"N, 76°54'50"E
263	D-III-5607	25/10/13	9- HRB846/2013-CHA	PNP	PP	Diversion of forest land for access to retail outlet of IOCLtd. along Samalkha-Hathwala road, Km. 9, R/side, at village Hathwala, Distt. Panipat	190.00	0.0065	0	Bapoli-Goyala Kalan road, Km. 1-2, R/side	20	0.0200	0.0000	2480	0	0	0	0	5200	0	1000	1000	0	0	0	0	0	0	3480	Plantation will be done on unapproved site. Gawalra Section 38	29°14'01"N, 76°54'48"E, 29°13'54"N, 76°54'54"E, 29°13'59"N, 76°54'48"E, 29°13'53"N, 76°54'50"E
264	D-III-8133	12/12/17	D-III-8133/3026	PNP	PP	Diversion of forest land for access to retail outlet of IOC Ltd along Israna Seenk road ODR L/side at Village Chhichharana Distt. Panipat FP/HR/Road/29168/2017	224.00	0.0178	4	Madlauda Minor	50	0.0500	0.0000	8600	4	688	0	0	16567	0	3394	3394	0	0	0	0	0	0	12682	Plantation will be done on unAPPROVED Hansi Branch	29°46'55.85"N, 76°76'89.5"E, 29°27'38.95"N, 76°46'38.70"E, 29°25'56.09"N, 76°44'46.85"E, 29°25'39.00"N, 76°44'32.87"E
265	D-III-8128	22/11/17	iz'kk&Mh&rhu&8128@2803fukad22&11&2017	PNP	Trans. Line	Diversion of 0.0177 ha. (instead of 0.0781 ha.) of forest land in favour of SDO 'OP' Sub Division, Israna for providing MS category connection of Sh. Jasbir Singh S/o. Sh. Devi Singh wide application No. 517.261 LT dated 23-05-2017 at Vill. Bursham, Tehsil & Distt.	224.00	0.0177	0	Madlauda Minor	50	0.0500	0.0000	8600	0	0	500	86000	168740	0	3394	3394	0	0	0	0	0	0	97994	Plantation will be done on unAPPROVED Hansi Branch	29°46'55.85"N, 76°76'89.5"E, 29°27'38.95"N, 76°46'38.70"E, 29°25'56.09"N, 76°44'46.85"E, 29°25'39.00"N, 76°44'32.87"E
266	D-III-6831	27/02/18	9- HRB026/2017-CHA	PNP	TLP	Diversion of forest land in favour of Executive Engineer, T.S. Division HVPNL Panipat for erection of 132 KV D/C transmission line ptps Chandoli to HSSIICD Panipat crossing through various forest strips, District Panipat FP/HR/TRANS/11365/2015	224.00	0.4212	275	Bohli, Sithana & Garhi Sikanderpur on Delhi ParaUel RD 13.50 to 25 RD Lls	2750	2.7500	0.0000	473000	0	0	0	0	843700	0	186395	186395	0	0	0	0	0	0	659395	Plantation will be done on unAPPROVED Hansi Branch	29°46'55.85"N, 76°76'89.5"E, 29°27'38.95"N, 76°46'38.70"E, 29°25'56.09"N, 76°44'46.85"E, 29°25'39.00"N, 76°44'32.87"E
267	D-III-8091	27/02/18	9- HRB147/2017	PNP	OP	Diversion of forest land for access to Saraswati college of education along Madluda Kavi road ODR RD 3.037 L/side at village Madluda distt. Panipat FP/HR/Road/29404/2017	224.00	0.0047	0	Madluda Minor RD 0-80	50	0.0500	0.0000	8600	0	0	0	0	15340	0	3394	3394	0	0	0	0	0	0	11994	Plantation will be done on unAPPROVED Hansi Branch	29°46'55.85"N, 76°76'89.5"E, 29°27'38.95"N, 76°46'38.70"E, 29°25'56.09"N, 76°44'46.85"E, 29°25'39.00"N, 76°44'32.87"E

S#	File No	Approval Date	Approval Letter No.	Distt_c d	Cat_cd	Description	Wages as per CA Scheme	Area Diverted	No. of Trees Felled	CA Site Name	CA Plantation Details (No of Plants to be Planted)	CA Stipulated Forest Land (1000Plants/ Ha)	CA Stipulated Non Forest Land (In Ha.)	CA Plantation Details (1st Year cost of Afforestation)	Additional CA Plantation Details (No of Plants to be Planted)	Additional CA Plantation Details (1st Year Cost of Additional CA in Rs.)	Penal CA Plantation Details (No of Plants to be Planted)	Penal CA Plantation Details (1st Year Cost of Penal CA in Rs.)	Total Fencing Amount (CA + ACA + PCA)	Amount of Fencing Required	Supervisory Charges (in Rs.)	Amount of Supervisory Charges Required	Misc. Charges/ Overhead (In Rs.)	Amount of Misc./ overhead charges required (in Rs.)	CAT/SMC (In Rs.)	Amount of CAT/SMC required (In Rs.)	Others Charges (in Rs.)	Amount of Other Charges Required (in Rs.)	Total Amount	Remarks (Details of Other Charges)	GPS Coordinates	
268	D-III-8378	19/07/18	D-III-8378/1521	PNP	RD	Diversion of forest land in favour of Executive Engg Provincial division PWD B&R Panipat for improvement of roads connecting Panipat Safidon Jind Bhiwani road to GT road NH 1 TDI ROB under forest division and Distt. Panipat.	224.00	0.9885	0	Madlouda Minor RD 0 to 80	1977	1.9770	0.0000	340044	0	0	0	0	606544	0	134199	134199	0	0	0	0	0	0	474243	Pantation will be done on unapproved site. Gawalra Section 38	29°14'01"N, 76°54'48"E, 29°13'54"N, 76°54'54"E, 29°13'59"N, 76°54'48"E, 29°13'53"N, 76°54'50"E	
269	D-III-8412	31/08/18	9-HRB097/2018-CHA	PNP	OP	Diversion of forest land for access to M/s Mittal Spinner along Panipat Sanoli road KM stone 11 L/side at Village Kurar Distt. Panipat FP/HR/Approach/32707/2018	224.00	0.0153	1	Samkha Minor RD 23 to 40	50	0.0500	0.0000	8600	0	0	0	0	15340	0	3394	3394	0	0	0	0	0	0	11994	Pantation will be done on unapproved site. Gawalra Section 38	29°14'44"N, 76°56'01"E, 29°14'42"N, 76°56'01"E, 29°14'44"N, 76°56'02"E, 29°14'42"N, 76°56'02"E	
270	D-III-8454	10/09/18	9-HRB122/2018	PNP	OP	Diversion of forest land for access to factory of M/s Garg Impex along Assan Kalan Mor Majra near KM stone 5 L/side at Village Assan Kalan under forest division and distt. Panipat	224.00	0.0141	0	Nohra Drain RD 10 to 43 L & R side	50	0.0500	0.0000	8600	12	2064	0	0	19022	0	3394	3394	0	0	0	0	0	0	14058	Pantation will be done on unapproved site. Gawalra Section 38	29°14'44"N, 76°56'01"E, 29°14'42"N, 76°56'01"E, 29°14'44"N, 76°56'02"E, 29°14'42"N, 76°56'02"E	
271	D-III-6573	30/11/18	9-HRB079/2018-CHA	PNP	PP	Diversion of forest land for access to retail outlet of Essar Oil Ltd. along Panipat-Gohana road (SH 17A) Km. stone 4.964, R/side, at village Mehrana, Distt. Panipat FP/HR/Others/12516/2015	326.82	0.0170	0	Madluda Minor RD 0 to 80 L&Rside	50	0.0500	0.0000	18000	6	2160	0	0	19022	0	4684	4684	0	0	0	0	0	0	24844	Pantation will be done on unapproved site. Gawalra Section 38	29°13'56"N, 76°54'36"E, 29°13'34"N, 76°54'40"E, 29°13'44"N, 76°54'43"E, 29°13'38"N, 76°54'45"E	
272	D-III-8596	04/12/18	D-III-8596/3187	PNP	PP	Diversion of forest land for access to retail outlet of IOC Ltd along Naultha Bhaupur road L/side at village Brahman Majra under forest division and Distt. Panipat FP/HR/Approach /35181/2018	326.82	0.0123	3	OLD Rohtak Canal village Ahar to Distt. Border at Village	50	0.0500	0.0000	18000	0	0	4	1440	16567	0	4684	4684	0	0	0	0	0	0	0	24124	Pantation will be done on unapproved site. Gawalra Section 38	29°13'56"N, 76°54'36"E, 29°13'34"N, 76°54'40"E, 29°13'44"N, 76°54'43"E, 29°13'38"N, 76°54'45"E
273	D-III-8603	15/02/19	D-III-8603/4047	PNP	IRR	Diversion of forest land in favour of Executive Engineer construction Division no. 2 Irrigation and water services Resources Deptt. Panipat for replacement of D.R Bridge RD 157330 of Main Drain 2 under forest division and Distt. Panipat.	326.82	0.0551	49	Old Rohtak Canal Right side	490	0.4900	0.0000	176400	0	0	0	0	150332	0	45903	45903	0	0	0	0	0	0	222303	Plantation will be done on unAPPROVED Delhi Parallell RD 25 to 106 L/R	29°16'06"N, 76°57'10"E, 29°22'51.83"N, 76°56'38.74"E, 29°17'20.23"N, 76°57'21.26"E, 29°23'10.75"N, 76°56'37.23"E	
274	D-III-8418	12/04/19	9-HRB169/2018	PNP	OP	Diversion of forest land for access to PP Fabrics/Bag Industry along Sanoli Panipat road SH 16 between KM Stone 6-7 at Village Jalalpur-1 under forest division and Distt. Panipat	326.82	0.0107	0	Drain No.2 RD 105 to 204 L/R	50	0.0500	0.0000	18000	107	38520	0	0	48321	0	4684	4684	0	0	0	0	0	0	61204	Pantation will be done on unapproved site. Gawalra Section 38	29°13'56"N, 76°54'36"E, 29°13'34"N, 76°54'40"E, 29°13'44"N, 76°54'43"E, 29°13'38"N, 76°54'45"E	
275	D-III-8897	13/08/19	D-III-8897/1884	PNP	PP	Diversion of forest land for access to retail outlet of IOC Ltd at Village Malik Ugra Kheri WML Panipat on Ujha road Opp. TDL Apartment L/side Distt. Panipat FP/HR/Approach/40429/2019	326.82	0.0038	0	H43Q15 Old Rohtak Canal Village Ahar to Distt. Border at Village Kurana RD 10 to	100	0.1000	0.0000	35910	0	0	0	0	30680	0	9322	9322	0	0	30763	30763	0	0	75995	Pantation will be done on unapproved site Delhi Parallell RD 25-106 L/R	29°16'06"N, 76°57'10"E, 29°22'51.83"N, 76°56'38.74"E, 29°17'20.23"N, 76°57'21.26"E, 29°23'10.75"N, 76°56'37.23"E	

S#	File No	Approval Date	Approval Letter No.	Distt_c d	Cat_cd	Description	Wages as per CA Scheme	Area Diverted	No. of Trees Felled	CA Site Name	CA Plantation Details (No of Plants to be Planted)	CA Stipulated Forest Land (1000Plants/ Ha)	CA Stipulated Non Forest Land (In Ha.)	CA Plantation Details (1st Year cost of Afforestation)	Additional CA Plantation Details (No of Plants to be Planted)	Additional CA Plantation Details (1st Year Cost of Additional CA in Rs.)	Penal CA Plantation Details (No of Plants to be Planted)	Penal CA Plantation Details (1st Year Cost of Penal CA in Rs.)	Total Fencing Amount (CA + ACA + PCA)	Amount of Fencing Required	Supervisory Charges (in Rs.)	Amount of Supervisory Charges Required	Misc. Charges/ Overhead (In Rs.)	Amount of Misc./ overhead charges required (in Rs.)	CAT/SMC (In Rs.)	Amount of CAT/SMC required (In Rs.)	Others Charges (in Rs.)	Amount of Other Charges Required (in Rs.)	Total Amount	Remarks (Details of Other Charges)	GPS Coordinates
276	D-III-8625	02/09/19	D-III-8625/1931	PNP	OP	Diversion of forest land for access to Hare Krishna International High School along Samalkha Bapoli road to Ghari Chhaju road near KM stone 2 L/side at Village Jaurasi Khalsa Distt. Panipat FP/HR/Approach/34888/2018	326.82	0.0051	0	Old Rohtak Canal R/side	100	0.1000	0.0000	35910	0	0	51	18314	30986	0	12542	12542	0	0	25700	25700	0	0	92466	Plantation will be done on unapproved site Delhi Parallel RD 25-106 L/R	29°16'06"N, 76°57'10"E, 29°22'51.83"N, 76°56'38.74"E, 29°17'20.23"N, 76°57'21.26"E, 29°23'10.75"N, 76°56'37.23"E
277	D-III-8961	06/09/19	D-III-8961/2074	PNP	PP	Diversion of forest land for access to retail outlet of IOC Ltd along Safidon Gohana road RD 135.854 R/side at Village Seenk Distt. Panipat FP/HR/Approach/40931/2019	326.82	0.0294	0	H43Q15 Hansi Branch RD 30 to 50 L/Side	100	0.1000	0.0000	35910	0	0	0	0	30680	0	9322	9322	0	0	30763	30763	0	0	75995	Plantation will be done on approved site.	29°46'55.85"N, 76°7'689.5"E, 29°27'38.95"N, 76°46'38.70"E, 29°25'56.09"N, 76°44'46.85"E, 29°25'39.00"N, 76°44'32.87"E
278	D-III-8632	12/09/19	D-III-8632/2176	PNP	OP	Diversion of forest land for access to School of Ram Niwas Educational Samiti along Panipat Rohtak road NH 709 near KM stone 74 L/side at Village Dahar Distt. Panipat FP/HR/Approach/40931/2019	326.82	0.0230	4	Nohra drain RD 10 to 43	90	0.0900	0.0000	32400	8	2880	0	0	30066	0	8431	8431	0	0	27823	27823	0	0	71534	Plantation will be done on unapproved site. Gawalra Section 38	29°13'56"N, 76°54'36"E, 29°13'34"N, 76°54'40"E, 29°13'44"N, 76°54'43"E, 29°13'38"N, 76°54'45"E
279	D-III-8907	12/09/19	D-III-8907/2177	PNP	OP	Diversion of forest land for fixing electric poles along Delhi Parallel Canal for obtaining new independent feeder of M/s Shiv Cylinders Distt. Panipat FP/HR/Others/40298/2019	326.82	0.0015	0	Old Rohtak Canal Village Ahar to Distt. Border at village	100	0.1000	0.0000	35910	0	0	0	0	30680	0	9322	9322	0	0	30763	30763	0	0	75995	Plantation will be done on unapproved site Delhi Parallel RD 25-106 L/R	29°16'06"N, 76°57'10"E, 29°22'51.83"N, 76°56'38.74"E, 29°17'20.23"N, 76°57'21.26"E, 29°23'10.75"N, 76°56'37.23"E
280	D-III-8256	22/10/19	D-III-8256/2861	PNP	RD	Diversion of forest land in favour of Executive engg. Provincial Division PWD B&R Panipat for reconstruction by way of raising in RD to 2.050 Panipat sanoli road to Kurar at village kurar Distt. Panipat FP/HR/Road/28988/2017	224.00	0.3772	0	Samalkha Minor RD 23 to 40	755	0.7550	0.0000	129860	0	0	0	0	231634	0	51249	51249	0	0	0	0	0	0	181109	Plantation will be done on unapproved site. Gawalra Section 38	29°14'41"N, 76°56'09"E, 29°14'38"N, 76°56'09"E, 29°14'41"N, 76°56'13"E, 29°14'38"N, 76°56'13"E
281	D-III-9027	15/11/19	D-III-9027/3266	PNP	PP	Diversion of forest land for access to retail outlet of IOC Ltd along Adiyana Kurana road ODR RD 8.336 L/side at Village Atawala Distt. Panipat FP/HR/Approach/41343/2019	326.82	0.0099	1	Hansi Branch RD 30-45	100	0.1000	0.0000	35910	14	5027	0	0	34975	0	10627	10627	0	0	30763	30763	0	0	82327	Plantation will be done on approved site.	29°46'55.85"N, 76°7'689.5"E, 29°27'38.95"N, 76°46'38.70"E, 29°25'56.09"N, 76°44'46.85"E, 29°25'39.00"N, 76°44'32.87"E
282	D-III-9081	09/12/19	D-III-9081/3449	PNP	PP	Diversion of forest land for access to retail outlet of HPC Ltd along Panipat Lohari Jattal road Model Town WML Panipat Distt. Panipat FP/HR/Approach/42536/2019	326.82	0.0099	0	Hansi Branch RD 30-45	100	0.1000	0.0000	35910	0	0	0	0	30680	0	9322	9322	0	0	30763	30763	0	0	75995	Plantation will be done on approved site.	29°46'55.85"N, 76°7'689.5"E, 29°27'38.95"N, 76°46'38.70"E, 29°25'56.09"N, 76°44'46.85"E, 29°25'39.00"N, 76°44'32.87"E

S#	File No	Approval Date	Approval Letter No.	Distt_cd	Cat_cd	Description	Wages as per CA Scheme	Area Diverted	No. of Trees Felled	CA Site Name	CA Plantation Details (No of Plants to be Planted)	CA Stipulated Forest Land (1000Plants/ Ha)	CA Stipulated Non Forest Land (In Ha.)	CA Plantation Details (1st Year cost of Afforestation)	Additional CA Plantation Details (No of Plants to be Planted)	Additional CA Plantation Details (1st Year Cost of Additional CA in Rs.)	Penal CA Plantation Details (No of Plants to be Planted)	Penal CA Plantation Details (1st Year Cost of Penal CA in Rs.)	Total Fencing Amount (CA + ACA + PCA)	Amount of Fencing Required	Supervisory Charges (in Rs.)	Amount of Supervisory Charges Required	Misc. Charges/ Overhead (In Rs.)	Amount of Misc./ overhead charges required (in Rs.)	CAT/SMC (In Rs.)	Amount of CAT/SMC required (In Rs.)	Others Charges (in Rs.)	Amount of Other Charges Required (in Rs.)	Total Amount	Remarks (Details of Other Charges)	GPS Coordinates
283	D-III-9031	09/12/19	D-III-9031/3443	PNP	PP	Diversion of forest land for access to retail outlet of IOC Ltd along Panipat Safidon road SH 14 RD 3.741 R/side at virk Nagar Panipat Distt. Panipat FP/HR/Approach/41537/2019	326.82	0.0562	2	H43Q15 Hansi Branch RD 30 to 50 L/side	113	0.1130	0.0000	40578	0	0	0	0	34515	0	10519	10519	0	0	34711	34711	0	0	85808	Plantation will be done on approved site.	29°46'55.85"N, 76°7'689.5"E, 29°27'38.95"N, 76°46'38.70"E, 29°25'56.09"N, 76°44'46.85"E, 29°25'39.00"N, 76°44'32.87"E
284	D-III-9006	17/02/20	D-III-9006/4143	PNP	OP	Diversion of forest land for access to M/s Jai Bharat Enterprises on NH 709 to Balana road near KM stone 1 at Village Balana Distt. Panipat FP/HR/Approach/40037/2019	326.82	0.0061	0	Hansi Branch RD 30 to 50 L/side	100	0.1000	0.0000	35910	0	0	61	21905	49008	0	14978	14978	0	0	30763	30763	0	0	103556	Plantation will be done on approved site.	29°46'55.85"N, 76°7'689.5"E, 29°27'38.95"N, 76°46'38.70"E, 29°25'56.09"N, 76°44'46.85"E, 29°25'39.00"N, 76°44'32.87"E
285	D-III-9021	10/06/20	D-III-9021/6123	PNP	OP	Diversion of forest land for access to textile factory along Khukhrana Mor Majra road near KM stone 6 L/side at village Khandra Distt. Panipat FP/HR/Approach/37338/2018	326.82	0.0130	0	H43Q15 Hansi Branch RD 30 to 50 L/side	100	0.1000	0.0000	35910	0	0	0	0	30680	0	9322	9322	0	0	30763	30763	0	0	75995	Plantation will be done on approved site.	29°46'55.85"N, 76°7'689.5"E, 29°27'38.95"N, 76°46'38.70"E, 29°25'56.09"N, 76°44'46.85"E, 29°25'39.00"N, 76°44'32.87"E
286	D-III-9256	20/07/20	D-III-9256/6711	PNP	PP	Diversion of forest land for access to retail outlet of IOC Ltd along Panipat Babail via Rajkheri road ODR KM 5.926 R/side at village/Town Babail Distt. Panipat FP/HR/Approach/43627/2019	326.82	0.0445	0	Unlta Minor RD 01 to 1.5	100	0.1000	0.0000	35910	0	0	0	0	30680	0	9322	9322	0	0	30763	30763	0	0	75995	Plantation will be done on approved site.	29°26'24.248"N, 76°52'47.678"E, 29°26'18.02"N, 76°52'50.65"E, 29°26'23.32"N, 76°52'47.08"E, 29°26'24.29"N, 76°52'47.70"E
287	D-III-9004	20/07/20	D-III-9004/6708	PNP	OFC	Diversion of forest land for laying of OFC thru installation of poles by M/s Reliance Jio Infocomm Ltd on Jattal road Panipat from Chaudhary hospital to Jattal road flyover LHS Distt. Panipat FP/HR/OFC/38949/2019	326.82	0.0315	0	Unlta Minor RD 5.5 to 6 L/R	100	0.1000	0.0000	35910	0	0	0	0	30680	0	9322	9322	0	0	30763	30763	0	0	75995	Plantation will be done on approved site.	29°26'24.248"N, 76°52'47.678"E, 29°26'44.81"N, 76°52'39.28"E, 29°26'3.66"N, 76°52'38.75"E, 29°26'2.28"N, 76°52'38.16"E
288	D-III-9365	24/08/20	D-III-9365/7191	PNP	OFC	Diversion of forest land for laying of OFC through HDD Methodology along Assandh road from Gaba Vaishno Dhaba to Setia Petrol Pump Panipat Distt. Panipat FP/HR/OFC/43209/2019	347.08	0.0789	0	Unlta Minor RD 6.5 to 7.5	100	0.1000	0.0000	39500	0	0	0	0	80000	0	15770	15770	0	0	47310	47310	0	0	102580	Plantation will be done on approved site.	29°26'24.248"N, 76°52'47.678"E, 29°26'0.77"N, 76°52'37.44"E, 29°25'59.08"N, 76°52'36.82"E, 29°25'57.43"N, 76°52'36.12"E
289	D-III-1573	24/09/20	9- HRB776/2005-CHA/249	PNP	PP	Diversion of forest land for road to petrol pump of IOCL on Ambala-Delhi road, L/s, NH-1, KM 77, Village Karhans, Distt. Panipat	100.04	0.0252	0	Delhi Parellel R.D. 30-31 L/s	125	0.1250	0.0000	26629	0	0	0	0	5000	0	0	0	0	0	0	0	0	0	26629	Plantation will be done on unapproved sit Delhi Parellel RD 25-106 L/R	29°16'06"N, 76°57'10"E, 29°22'51.83"N, 76°56'38.74"E, 29°17'20.23"N, 76°57'21.26"E, 29°23'10.75"N, 76°56'37.23"E

S#	File No	Approval Date	Approval Letter No.	Distt_c d	Cat_cd	Description	Wages as per CA Scheme	Area Diverted	No. of Trees Felled	CA Site Name	CA Plantation Details (No of Plants to be Planted)	CA Stipulated Forest Land (1000Plants/ Ha)	CA Stipulated Non Forest Land (In Ha.)	CA Plantation Details (1st Year cost of Afforestation)	Additional CA Plantation Details (No of Plants to be Planted)	Additional CA Plantation Details (1st Year Cost of Additional CA in Rs.)	Penal CA Plantation Details (No of Plants to be Planted)	Penal CA Plantation Details (1st Year Cost of Penal CA in Rs.)	Total Fencing Amount (CA + ACA + PCA)	Amount of Fencing Required	Supervisory Charges (in Rs.)	Amount of Supervisory Charges Required	Misc. Charges/ Overhead (In Rs.)	Amount of Misc./ overhead charges required (in Rs.)	CAT/SMC (In Rs.)	Amount of CAT/SMC required (In Rs.)	Others Charges (in Rs.)	Amount of Other Charges Required (in Rs.)	Total Amount	Remarks (Details of Other Charges)	GPS Coordinates
290	D-III-7062	07/06/17	iz/kk&Mh&rh&7062@708fukad07&06&2017	PNP	Other	Diversion of 0.561 ha. (instead of 0.9 ha.) of forest land in favour of Indian Oil-Adani Gas Pvt. Ltd. for laying of 8" dia Natural Gas Steel Pipeline along PWD (B&R)/HSAMB/NHAI roads in the existing ROW only. The Proposed laying 8" pipeline Natural Gas Steel pipeline will be laid from IOC SV Station on Diwana Khalila road to NH 44 RD 69.9 via Manana road Kiwana Village under Forest Division, Panipat.	224.00	0.5610	0	Kiwana to Dhodpur	1122	1.1220	0.0000	192984	4300	739600	0	0	1664390	0	76141	76141	0	0	0	0	0	0	1008725	Plantation will be done on unapproved site. Gawalra Section 38	29°13'56"N, 76°54'36"E, 29°13'34"N, 76°54'40"E, 29°13'44"N, 76°54'43"E, 29°13'38"N, 76°54'45"E
291	D-III-9287	28/10/20	iz/kk&Mh&rh&8287@7991fukad28&10&2020	PNP	Pipeline	Diversion of 0.058 Ha. (instead of 0.29) of forest land in favour of Senior Manager, Project, HPCL CGD Sonipat-Jind GA for laying of Natural Gas pipeline Project in Panipat Distt. Coming PWD Road Dehra (IOCL SV-4) to Mahawati Village under Forest Division & Distt. Panipat	326.82	0.0580	0	Untla Minor RD 2.5 to 3.5 B/S	116	0.1160	0.0000	41655	0	0	0	0	35588	0	10814	10814	0	0	35685	35685	0	0	88154	Plantation will be done on approved site.	29°26'24.248"N, 76°52'47.678"E, 29°26'13.32"N, 76°52'42.67"E, 29°26'9.59"N, 76°52'41.39"E, 29°26'7.23"N, 76°52'40.25"E
292	D-III-9484	19/10/20	iz/kk&Mh&rh&9484@7886fukad19&10&2020	PNP	Other	Diversion of 0.0018 Ha. (instead of 0.0026 Ha.) of forest land in favour of Executive Engineer, OP Circle, UHBVN, Samalkha for fixing of electric poles for M/s. BLJ Overseas (P) Ltd. proposed 11 KV independent feeder on Sanoli road to Bapoli road R/Side via Chautala road L/Side, at Village Raslapur, under Forest Division & Distt. Panipat.	347.08	0.0018	0	Old Badshai Canal RD 28-35 R/Side	100	0.1000	0.0000	39500	0	0	0	0	80000	0	15770	15770	0	0	52041	52041	0	0	107311	Plantation will be done on unAPPROVED Delhi Parallell RD 25 to 106 L/R	29°16'06"N, 76°57'10"E, 29°22'51.83"N, 76°56'38.74"E, 29°17'20.23"N, 76°57'21.26"E, 29°23'10.75"N, 76°56'37.23"E
293	D-III-9485	19/10/20	iz/kk&Mh&rh&9485@7875fukad19&10&2020	PNP	Other	Diversion of 0.0022 Ha. (instead of 0.004 Ha.) of forest land in favour of Executive Engineer, OP Circle, UHBVN, Samalkha for fixing of electric poles for M/s. Padam Shree Poly Industries proposed 11 KV independent feeder on Sanoli Road to Panipat Road Left Side, Sanoli road to Jalalpur Road L/Side, Sanoli Road to Kurar Road L/S at Village Jalalpur, under Forest Division & Distt. Panipat.	347.08	0.0022	0	Old Badshai Canal RD 28-35 R/Side	100	0.1000	0.0000	39500	0	0	0	0	80000	0	15770	15770	0	0	52041	52041	0	0	107311	Plantation will be done on unAPPROVED Delhi Parallell RD 25 to 106 L/R	29°16'06"N, 76°57'10"E, 29°22'51.83"N, 76°56'38.74"E, 29°17'20.23"N, 76°57'21.26"E, 29°23'10.75"N, 76°56'37.23"E
294	D-III-9496	06/10/20	iz/kk&Mh&rh&9496@7732fukad06&10&2020	PNP	Other	Diversion of 0.06 ha. of Forest land for access to retail outlet of BPCL on Panipat/Assandh road to Refinery road, Km. 2.500, R/Side, at Village Garhi, Sikanderpur under Forest & Distt. Panipat.	347.08	0.0600	0	Untla Minor RD 8.5 to 10.5 B/Side	100	0.1000	0.0000	39500	60	8280	0	0	128000	0	23066	23066	0	0	52041	52041	0	0	122887	Plantation will be done on approved site.	29°26'24.248"N, 76°52'47.678"E, 29°25'56.63"N, 76°52'35.75"E, 29°25'55.47"N, 76°52'35.28"E, 29°25'54.32"N, 76°52'34.83"E
295	D-III-9298	28/08/20	iz/kk&Mh&rh&9298@7304fukad28&08&2020	PNP	Other	Diversion of 0.01219 Ha. of forest land for access to M/s. Rehlan and Bhatia Industries Warehousing and Logistics parks along Sanoli road to Bapoli road, Near Km. Stone No. 4, Village Raslapur, Distt. Panipat.	326.82	0.0122	0	Untla Minor RD 3.5 to 4.5 B/Side	100	0.1000	0.0000	35910	0	0	0	0	30680	0	9322	9322	0	0	30763	30763	0	0	75995	Plantation will be done on approved site.	29°26'24.248"N, 76°52'47.678"E, 29°26'13.32"N, 76°52'42.67"E, 29°26'9.59"N, 76°52'41.39"E, 29°26'7.23"N, 76°52'40.25"E

S#	File No	Approval Date	Approval Letter No.	Distt_cd	Cat_cd	Description	Wages as per CA Scheme	Area Diverted	No. of Trees Felled	CA Site Name	CA Plantation Details (No of Plants to be Planted)	CA Stipulated Forest Land (1000Plants/ Ha)	CA Stipulated Non Forest Land (In Ha.)	CA Plantation Details (1st Year cost of Afforestation)	Additional CA Plantation Details (No of Plants to be Planted)	Additional CA Plantation Details (1st Year Cost of Additional CA in Rs.)	Penal CA Plantation Details (No of Plants to be Planted)	Penal CA Plantation Details (1st Year Cost of Penal CA in Rs.)	Total Fencing Amount (CA + ACA + PCA)	Amount of Fencing Required	Supervisory Charges (in Rs.)	Amount of Supervisory Charges Required	Misc. Charges/Overhead (In Rs.)	Amount of Misc./overhead charges required (in Rs.)	CAT/SMC (In Rs.)	Amount of CAT/SMC required (In Rs.)	Others Charges (in Rs.)	Amount of Other Charges Required (in Rs.)	Total Amount	Remarks (Details of Other Charges)	GPS Coordinates
296	D-III-9007	17/02/20	iz/kk&Mh&rhu&9007@4144fmukad17&02&2020	PNP	Approach	Diversion of 0.0061 Ha. of Forest Land for access to M/s. Marvel Home Fashion on NH-709 to Balana road, near Km. stone 1, at Village Balana, under Forest Division & Distt. Panipat.	326.82	0.0061	0	Hansi Branch RD 30 to 50 L/side	100	0.1000	0.0000	35910	0	0	61	21905	49088	0	14978	14978	0	0	30763	30763	0	0	103556	Plantation will be done on approved site.	29°46'55.85"N, 76°7'689.5"E, 29°27'38.95"N, 76°46'38.70"E, 29°25'56.09"N, 76°44'46.85"E, 29°25'39.00"N, 76°44'32.87"E
297	D-III-9005	06/08/20	iz/kk&Mh&rhu&9005@7001fmukad06&08&2020	PNP	Approach	Diversion of 0.0061 Ha. of Forest Land for access to M/s. G.C. Textile on NH-709 to Balana road, near Km. stone 1, at Village Balana, under Forest Division & Distt. Panipat.	326.82	0.0061	0	Hansi Branch RD 30 to 50 L/side	100	0.1000	0.0000	35910	0	0	61	21905	49088	0	14978	14978	0	0	30763	30763	0	0	103556	Plantation will be done on approved site.	29°46'55.85"N, 76°7'689.5"E, 29°27'38.95"N, 76°46'38.70"E, 29°25'56.09"N, 76°44'46.85"E, 29°25'39.00"N, 76°44'32.87"E
298	D-III-9008	10/02/20	iz/kk&Mh&rhu&9008@4074fmukad10&02&2020	PNP	Approach	Diversion of 0.0074 Ha. of Forest Land for access to M/s. S.C. Spuntext on Naultha-Uralana road, near Km. Stoe 1, at Village Naultha, under Forest Division & Distt. Panipat.	326.82	0.0074	0	Hansi Branch RD 30 to 50 L/side	100	0.1000	0.0000	35910	0	0	78	28009	54457	0	16578	16578	0	0	30763	30763	0	0	111260	Plantation will be done on approved site.	29°46'55.85"N, 76°7'689.5"E, 29°27'38.95"N, 76°46'38.70"E, 29°25'56.09"N, 76°44'46.85"E, 29°25'39.00"N, 76°44'32.87"E
299	D-III-9615	11/05/21	iz/kk&Mh&rhu&9615@1499fmukad11&05&2021	PNP	Approach	Diversion of 0.045 Ha. of forest land for laying of OFC thru HDD Methology/installation of 9 Nos. of poles for underground/aerial cabling by M/s. Jio Digital Fibre Pvt. Ltd. From Setia Petrol Pump to Idgah Road Mod (680 Mtr. Thru HDD mathology/ on Assandh road and from shop named New Saini Purane Darwaje Khidki Wala to M/s. Chintu Boot House, Opp. Chaudhary Hospital on Jattal Road (Total 9 Poles & 320 Mtr. thru installation of poles)	347.08	0.0450	0	Old Badshai Canal RD 19-20 R/Side	100	0.1000	0.0000	39500	0	0	0	0	80000	0	15770	15770	0	0	52041	52041	0	0	107311	Plantation will be done on unAPPROVED Delhi Parallell RD 25 to 106 L/R	29°16'06"N, 76°5'710"E, 29°22'51.83"N, 76°56'38.74"E, 29°17'20.23"N, 76°57'21.26"E, 29°23'10.75"N, 76°56'37.23"E
300	D-III-9533	13/01/21	iz/kk&Mh&rhu&9533@135fmukad13&01&2021	PNP	Approach	Diversion of 0.0248 Ha. of Forest Land for access to retail outlet of BPC Ltd. Along Khukhrana to Shera Road, Near Km. Stone 9, Village Shera, Distt. Panipat	347.08	0.0248	0	Old Badshai Canal RD 28-35 L/Side	100	0.1000	0.0000	39500	0	0	0	0	80000	0	15770	15770	0	0	52041	52041	0	0	107311	Plantation will be done on unAPPROVED Delhi Parallell RD 25 to 106 L/R	29°16'06"N, 76°5'710"E, 29°22'51.83"N, 76°56'38.74"E, 29°17'20.23"N, 76°57'21.26"E, 29°23'10.75"N, 76°56'37.23"E
301	D-III-9477	19/02/21	9-HRB-069/2020-CHA dated 19-02-2021	PNP	Other	Diversion of 0.00989 Ha. of forest land for access to M/s. Olia Textiles along Assan Kalan-Mor Majra Road, Near Km. Stone 4, R/Side, at Village Assan Kalan, under Forest Division and District Panipat, Haryana (Online Proposal No. FP/HR/Approach/45110/2019)	326.82	0.0099	0	Untla Minor RD 4.5 to 5.5	100	0.1000	0.0000	35910	10	3591	0	0	88000	0	15679	15679	0	0	47038	0	0	0	55180	Plantation will be done approved Site	29°26'24.248"N, 76°52'47.678"E, 29°26'4.81"N, 76°52'39.28"E, 29°26'3.66"N, 76°52'38.75"E, 29°26'2.28"N, 76°52'38.16"E

S#	File No	Approval Date	Approval Letter No.	Distt_c d	Cat_cd	Description	Wages as per CA Scheme	Area Diverted	No. of Trees Felled	CA Site Name	CA Plantation Details (No of Plants to be Planted)	CA Stipulated Forest Land (1000Plants/ Ha)	CA Stipulated Non Forest Land (In Ha.)	CA Plantation Details (1st Year cost of Afforestation)	Additional CA Plantation Details (No of Plants to be Planted)	Additional CA Plantation Details (1st Year Cost of Additional CA in Rs.)	Penal CA Plantation Details (No of Plants to be Planted)	Penal CA Plantation Details (1st Year Cost of Penal CA in Rs.)	Total Fencing Amount (CA + ACA + PCA)	Amount of Fencing Required	Supervisory Charges (in Rs.)	Amount of Supervisory Charges Required	Misc. Charges/ Overhead (In Rs.)	Amount of Misc./ overhead charges required (in Rs.)	CAT/SMC (In Rs.)	Amount of CAT/SMC required (In Rs.)	Others Charges (in Rs.)	Amount of Other Charges Required (in Rs.)	Total Amount	Remarks (Details of Other Charges)	GPS Coordinates	
302	D-III-9449	15/03/21	9-HRB-075/2020-CHA dated 15-03-2021	PNP	Other	Diversion of 0.00869 Ha. Of Forest Land in favour of M/s. Hermans Properties Pvt. Ltd. for access to M/s. Herman Properties Pvt. Ltd., for developing of Deen Dayal Jan Awas Yojana on Delhi-Ambala road NH-1 (New NH-44) at Km. 97.560 R/Side, Village Simla Molana, under Forest Division and District Panipat,	347.08	0.0087	0	Untla Minor RD 6.5 to 8.5	100	0.1000	0.0000	39500	8	1104	0	0	86400	0	16743	16743	0	0	0	0	0	0	57347	Plantation will be done approved Site	29°26'24.248"N, 76°52'47.678"E, 29°26'0.77"N, 76°52'37.44"E, 29°25'59.08"N, 76°52'36.82"E, 29°25'57.43"N, 76°52'36.12"E	
303	D-III-9742	07/04/21	iz/kk&Mh&rhu&9742@1189fnukad07&04&2021	PNP	Approach	Diversion of 0.0586 Ha. of Forest Land for access to retail outlet of IOC Ltd. Along Israna-Samalkha Road RD 9.030 R/Side at Village Gwalra, under Forest Division, Distt. Panipat. (Proposal No. FP/HR/APP./118823/2021)	347.08	0.0586	0	Samalkha Minor RD 35 to 40 Left Side	100	0.1000	0.0000	39500	0	0	0	0	80000	0	15770	15770	0	0	52041	0	0	0	0	55270	Plantation will be done on unapproved site. Gawalra Section 38	29°13'56"N, 76°54'36"E, 29°13'34"N, 76°54'40"E, 29°13'44"N, 76°54'43"E, 29°13'38"N, 76°54'45"E
304	D-III-8611	13/12/21	D-III-8611/5380	PNP	OP	Diversion of forest land for access to School & College of Lala Chet Ram Tayal Educational society along Panipat Gohana road between KM stone 3-4 at Village Mehra Distt. Panipat FP/HR/Approach/34990/2018	326.82	0.0100	0	Old Rohtak Canal (Village Ahar to Distt border at village	100	0.1000	0.0000	35910	0	0	55	19750	47554	0	14449	14449	0	0	30763	0	0	0	0	70109	Plantation will be done on unAPPROVED Delhi Parallell RD 25 to	29°16'06"N, 76°57'10"E, 29°22'51.83"N, 76°56'38.74"E, 29°17'20.23"N, 76°57'21.26"E, 29°23'10.75"N, 76°56'37.23"E
305	D-III-9957	17/12/21	D-III-9957/5432	PNP	PP	Diversion of forest land for access to IOCI Retail outlet (KSK) situated on Panipat - LAhori road , RD 10.775 (LHS) at village Sutana , Tehsil and Distt Panipat Online proposal FP/HR/Approach /143473/2021	347.08	0.0500	5	Gangear Minor RD 15-18	100	0.1000	0.0000	39500	0	0	0	0	80000	0	15770	15770	0	0	52041	0	0	0	0	55270	Plantation will be done approved Site	29°18'55"N, 76°41'49"E, 29°18'55.55"N, 76°41'31.37"E, 29°18'15.24"N, 76°41'34.22"E, 29°17'16.31"N, 76°41'17.03"E
306	D-III-9988	23/12/21	9-HRB142/2021-CHA	PNP	OP	Diversion of forest land for access to M/s Nova Farmaid on G.T Road to Atta via Jaurasi -Jeetgarh road (ODR) near km stone 2 at village Jaurasi sarf khas under forest division and district Panipat Haryana. online proposal no. FP/HR/Approach/117249/2020	347.08	0.0000	0	Comp no. H43R3 Samalkha minor RD 40 to 42 L&R Side	100	0.1000	0.0000	39500	0	0	0	0	80000	0	15770	15770	0	0	52041	0	0	0	0	55270	Plantation will be done on unapproved site. Gawalra Section 38	29°15'08"N, 76°55'20"E, 29°14'56"N, 76°55'09"E, 29°15'12"N, 76°55'37"E, 29°14'56"N, 76°55'14"E
307	D-III-10114	06/01/22	D-III-10114/5991	PNP	PP	Diversion of forest land for access to retail outlet of IOCI along Madlauda Kurana Road km , 5.108 R/Side at village Adiyana under forest division and Distt Panipat Fp/HR/approach/148543/2021	347.08	0.0600	0	Puther drain (j)Bandh Village to Kakoda village (L&R side	115	0.1150	0.0000	45425	0	0	0	0	92000	0	18136	18136	0	0	59847	0	0	0	0	63561	Plantation will be done approved Site	29°11'36"N, 76°52'27"E, 29°14'20.82"N, 76°51'18.73"E, 29°13'44.98"N, 76°51'56.35"E, 29°12'33.39"N, 76°51'53.04"E
308	D-III-10169	11/02/22	D-III-10169/6583	PNP	PP	Diversion of 0.177 Ha of forest land for access to retail outlet of BPC Ltd along Panipat Safindo road SH 14 near KM stone 17.770, L/side at village Madlauda, Distt. Panipat FP/HR/Approach/145488/2021	347.08	0.1770	0	Gannegger Minor RD 15-22	354	0.3540	0.0000	139830	0	0	0	0	283200	0	55826	55826	0	0	184225	0	0	0	0	195656	Plantation will be done approved Site	29°18'55"N, 76°41'49"E, 29°18'55.55"N, 76°41'31.37"E, 29°18'15.24"N, 76°41'34.22"E, 29°17'16.31"N, 76°41'17.03"E

S#	File No	Approval Date	Approval Letter No.	Distt_c d	Cat_cd	Description	Wages as per CA Scheme	Area Diverted	No. of Trees Felled	CA Site Name	CA Plantation Details (No of Plants to be Planted)	CA Stipulated Forest Land (1000Plants/ Ha)	CA Stipulated Non Forest Land (In Ha.)	CA Plantation Details (1st Year cost of Afforestation)	Additional CA Plantation Details (No of Plants to be Planted)	Additional CA Plantation Details (1st Year Cost of Additional CA in Rs.)	Penal CA Plantation Details (No of Plants to be Planted)	Penal CA Plantation Details (1st Year Cost of Penal CA in Rs.)	Total Fencing Amount (CA + ACA + PCA)	Amount of Fencing Required	Supervisory Charges (in Rs.)	Amount of Supervisory Charges Required	Misc. Charges/ Overhead (In Rs.)	Amount of Misc./ overhead charges required (in Rs.)	CAT/SMC (In Rs.)	Amount of CAT/SMC required (In Rs.)	Others Charges (in Rs.)	Amount of Other Charges Required (in Rs.)	Total Amount	Remarks (Details of Other Charges)	GPS Coordinates
309	D-III-9273	17/12/21	D-III-9273/5423	PNP	PP	Diversion of 0.0963 Ha of forest land in favour of Executive Engineer, Provincial Division, PWD (B&R), Panipat for construction of RUB on Delhi-Ambala Railway Section (95-00/25km) on LC No. 58/C Badarpur Railway Station under Forest Division Panipat Distt. Panipat FP/HR/Approach/42414/2019	347.08	0.0963	34	Hansi Branch RD 30-50 L/Side	340	0.3400	0.0000	122094	0	0	0	0	104312	0	31695	31695	0	0	104593	0	0	0	153789	Plantation will be done approved Site	29°46'55.85"N, 76°7'689.5"E, 29°27'38.95"N, 76°46'38.70"E, 29°25'56.09"N, 76°44'46.85"E, 29°25'39.00"N, 76°44'32.87"E
310	D-III-9272	09/11/21	D-III-9272/4706	PNP	PP	Diversion of 0.003 Ha of forest land for access to M/s Shiv Fibers along NH 709 to Balana road, ner km stone1, at village balalna, under Forest Division Panipat Distt. Panipat FP/HR/Approach/42027/2019	347.08	0.0030	0	untla minor	100	0.1000	0.0000	35910	0	0	0	0	80000	0	14254	14254	0	0	37038	0	0	0	50164	Plantation will be done approved Site	29°26'24.248"N, 76°52'47.678"E, 29°26'18.02"N, 76°52'50.65"E, 29°26'23.32"N, 76°52'47.08"E, 29°26'24.29"N, 76°52'47.70"E
311	D-III-8177	31/07/18	9-HRB174/2017-CHA	PNP	RD	Diversion of 0.9837 ha. of the forest land infavour of Executive Engineer, Provl. Divn., PWD (B&R) Panipat for upgratdation of road from NH-1 to Bhalsi Road (Road ID 8696+8179) under Nabard RIDF-XXII at RD 3.100-5.660 Village Sondapur, Jattal & Binjhol under Forest Division,	224.00	0.9837	0	Madloda Minor RD 0 to 80 L&R side	1968	1.9680	0.0000	338496	276	47472	0	0	690300	0	133803	133803	0	0	0	0	0	0	519771	Pantation will be done on unapproved site. Gawalra Section 38	29°15'20"N, 76°56'18"E, 29°15'07"N, 76°56'25"E, 29°15'18"N, 76°56'21"E, 29°15'10"N, 76°56'25"E
312	D-III-8409	02/11/18	iz/kk&Mh&rh&8409@2911&12fmukad02&11&2018	PNP	Other	Diversion of 1.108 ha. forest land in favour of Associate Manager, Indian Oil Adani Gas Pvt Ltd panipat for laying of 8"/4"/125mm dia NGP along PWD B&R/NHAI/IOCL road	326.82	1.1080	0	Madloda Minor RD 0 to 80	2216	2.2160	0.0000	381152	500	86000	0	0	833729	0	150468	150468	0	0	0	0	0	0	617620	Pantation will be done on unapproved site. Gawalra Section 38	29°15'08"N, 76°55'20"E, 29°14'56"N, 76°55'09"E, 29°15'12"N, 76°55'37"E, 29°14'56"N, 76°55'14"E
Total Panipat								11.2711	1020		28159	28.1590	0	8281173	5305	937386	960	227505	7922646	361321	1378839	1378839	113900	113900	1450980	831353	155000	155000	12286477		
313	D-III-966	1/31/2006	468	SPT	PP	Diversion of Land For Petrol Pump on GT Road KM 52-53 (I) Distt. Sonapat		0.0360	14	Drain No. 8 R.d 60-61 (R)	200	0.2000	0.0000	4500	0	0	0	6049	0	0	0	0	0	0	0	0	0	0	4500	0	
314	D-III-1920	8/18/2006	9-HRB664/2006-CHA/3545	SPT	PP	Diversion of forest land for Retail Outlet of IBP on Rohtak-Sonepat road at Industrial Area Sonapat, R/s, SH-20, Distt. Sonapat. (Revenue)		0.0107	0	Shahpur Ganaur Road KM 6-7 L/R	36	0.0360	0.0000	5964	0	0	0	0	0	0	0	0	0	0	0	0	0	0	5964	0	
315	D-III-2698	2/28/2007	31-Ft-4-2006/2925	SPT	OFC	Diversion of forest land for laying OFC along Manoli-Sersa road from (KM 0 to 20 ODR-20 KM total), Distt. Sonapat (CAMP) 10-11 (1)		0.9000	0	Yamuna Bandh Manoli to Khurampur (6.81 PKM)	2250	2.2500	0.0000	477225	0	0	0	0	0	0	0	0	0	0	0	0	0	0	477225	0	
316	D-III-2945	8/2/2007	9-HRC315/2007-CHA/7254	SPT	RD	Diversion of forest land for widening/4 lanning Sonipat-Bahalgarh SH-2 improvement of road from G.T. road, KM 68 to 76.200, Bahalgarh to Mamu Bhanja Chowk, Distt. Sonapat (CAMP) 10-11 (1)		6.4298	1348	Jamuna Bandh to Delhi Border Rai Range (48.710 PKM)	16075	16.0750	0.0000	4258230	0	0	0	0	4258230	0	0	0	20334	0	0	0	0	0	4258230	0	
317	D-III-1610	8/10/2007	9-HRB701/2006-CHA/7575	SPT	PP	Diversion of forest land for Retail Outlet of BPCL on NH-1, Village Kamaspur, on Ambala-Delhi road, KM 45-46, L/s, Distt. Sonapat (CAMP)10-11(1) (Only Penal CA)		0.0153	77	Shahpur-Ganaur road KM 6-7	384	0.3840	0.0000	11431	0	0	384	81500	0	0	0	0	7388653	0	0	0	0	0	92931	0	

S#	File No	Approval Date	Approval Letter No.	Distt_c d	Cat_cd	Description	Wages as per CA Scheme	Area Diverted	No. of Trees Felled	CA Site Name	CA Plantation Details (No of Plants to be Planted)	CA Stipulated Forest Land (1000Plants/ Ha)	CA Stipulated Non Forest Land (In Ha.)	CA Plantation Details (1st Year cost of Afforestation)	Additional CA Plantation Details (No of Plants to be Planted)	Additional CA Plantation Details (1st Year Cost of Additional CA in Rs.)	Penal CA Plantation Details (No of Plants to be Planted)	Penal CA Plantation Details (1st Year Cost of Penal CA in Rs.)	Total Fencing Amount (CA + ACA + PCA)	Amount of Fencing Required	Supervisory Charges (in Rs.)	Amount of Supervisory Charges Required	Misc. Charges/ Overhead (In Rs.)	Amount of Misc./ overhead charges required (in Rs.)	CAT/SMC (In Rs.)	Amount of CAT/SMC required (In Rs.)	Others Charges (in Rs.)	Amount of Other Charges Required (in Rs.)	Total Amount	Remarks (Details of Other Charges)	GPS Coordinates
318	D-III-3128	10/18/2007	9- HRB687/2007-CHA/10089	SPT	PP	Diversion of forest land for Retail Outlet of IOCL (KSK) at Village Rindhana on Gohana-Rindhana road, Km 14-15 L/s, Teh. Gohana, Distt. Sonapat (CAMP) 10-11 (1)		0.0037	0	Gohana-Julana road, Km 16-17, B/s (0.030 RKM)	10	0.0100	0.0000	2943	0	0	0	0	2943	0	0	0	4052	0	0	0	0	0	2943	0	
319	D-III-3044	10/30/2007	9- HRB537/2007-CHA/10237	SPT	IRR	Diversion of forest land in favour of Ex. Engineer, Sonapat Water Services for construction of silting basin of Juan distributory, RD 1700, Distt. Sonapat. (CAMP) 10-11 (1)		0.3700	17	Sonapat-Purkhas road, KM 0-16	930	0.9300	0.0000	245649	0	0	0	0	245649	0	0	0	401744	0	0	0	0	0	245649	0	
320	D-III-1729	12/11/2007	9- HRC1261/2006-CHA/12412	SPT	RD	Diversion of forest land for construction of Kundli-Manesar-Palwal Express Highway, Distt. Sonapat=3.13 ha., Jhajjar=1.97 ha., Faridabad=2.70 ha., Gurgaon=4.60 ha., Mewat=23.26 ha. (CA in Rewari & Jhajjar CAMP) 10-11(1) (Link with Files D-III-2662,2663,2664,2671,2672) Total NPV deposited in Rewari and CA in Rewari and Jhajjar - One time area for CA. (17.83 ha. CA work allotted to Rewari in and amount for Rewari Rs. 3893175.		35.6600	1166	CA in Jhajjar and Rewari due to Non-forest land given by US in Jhajjar & Rewari Distt.	0	0.0000	0.0000	1799546	0	0	0	0	1799546	0	0	0	3119935	0	0	0	0	0	1799546	0	
321	D-III-3105	12/18/2007	9- HRB858/2007-CHA/12767	SPT	PP	Diversion of forest land for Retail Outlet of IOCL at Village Nahra-Nahri road near western Yamuna canal, Distt. Sonapat. (CAMP) 10-11 (1)		0.0124	5	Lampur Minor RD 0 to tail	32	0.0320	0.0000	6551	0	0	0	0	6551	0	0	0	29775	0	0	0	0	0	6551	0	
322	D-III-3112	2/22/2008	9- HRB719/2007-CHA/1364	SPT	IRR	Diversion of forest land in favour of Executive Engineer, Construction No. 28, Sonapat for construction of Carrier Lined Channel RD 32700 to 335986 (Channel to supply water to Delhi), Distt. Sonapat (link with D-III-1094)		4.8400	956	Delhi RD 25 to 35 R/s (36.66 RKM)	12100	12.1000	0.0000	3204816	0	0	0	0	3204816	0	0	0	5855205	0	0	0	0	0	3204816	0	
323	D-III-2934	2/27/2008	9- HRB258/2007-CHA/1468	SPT	IRR	Diversion of forest land in favour of Panipat W/S division for construction of Ramgarh Distry from RD 56990 of taking 145250 RPD branch Gohana, Distt. Sonapat (CAMP) 10-11 (1)		0.3094	299	Sarsadi-Mehmoodpur road, Km 0 to 5, L&R	2990	2.9900	0.0000	792067	0	0	0	0	792067	0	0	0	574755	0	0	0	0	0	792067	0	
324	D-III-2232	3/25/2008	9- HRB055/2006-CHA/7577	SPT	PP	Diversion of forest land for Retail Outlet of IOCL at Sonapat Sugar Mill Sonapat, Distt. Sonapat (CAMP) 10-11 (1)		0.0218	2	Sonapat-Purkhas Road KM 0-16 L/R	55	0.0550	0.0000	11212	0	0	0	0	11212	0	0	0	609052	0	0	0	0	0	11212	0	
325	D-III-2297	3/31/2008	9- HRB048/2006/CHA/2156	SPT	RD	Diversion of forest land by PWD for construction of 2 Lane Railway Over Bridge on Ganaur-Shahpur Road on Railway X-ing 37 C at Ganaur, Distt. Sonapat (CAMP) 10-11 (1)		0.6400	53	Sonapat-Purkhas road KM 0-16 L&R	1600	1.6000	0.0000	423114	0	0	0	0	423114	0	0	0	11735	0	0	0	0	0	423114	0	
326	D-III-2684	4/16/2008	9- HRB210/2007-CHA/3212	SPT	PP	Diversion of 0.01189 ha. forest land for Retail Outlet of HPCL at Ganaur-Shahpur-Gohana road, Near KM Stone-15, Vill. Pugthala, Teh. Ganaur, Distt. Sonapat. (CAMP) 10-11 (1)		0.0119	0	Sonapat-Purkhas road, KM 0-16, B/s (0.090 RKM)	30	0.0300	0.0000	7870	0	0	0	0	7870	0	0	0	34142	0	0	0	0	0	7870	0	

S#	File No	Approval Date	Approval Letter No.	Distt_c d	Cat_cd	Description	Wages as per CA Scheme	Area Diverted	No. of Trees Felled	CA Site Name	CA Plantation Details (No of Plants to be Planted)	CA Stipulated Forest Land (1000Plants/ Ha)	CA Stipulated Non Forest Land (In Ha.)	CA Plantation Details (1st Year cost of Afforestation)	Additional CA Plantation Details (No of Plants to be Planted)	Additional CA Plantation Details (1st Year Cost of Additional CA in Rs.)	Penal CA Plantation Details (No of Plants to be Planted)	Penal CA Plantation Details (1st Year Cost of Penal CA in Rs.)	Total Fencing Amount (CA + ACA + PCA)	Amount of Fencing Required	Supervisory Charges (in Rs.)	Amount of Supervisory Charges Required	Misc. Charges/ Overhead (In Rs.)	Amount of Misc./ overhead charges required (in Rs.)	CAT/SMC (In Rs.)	Amount of CAT/SMC required (In Rs.)	Others Charges (in Rs.)	Amount of Other Charges Required (in Rs.)	Total Amount	Remarks (Details of Other Charges)	GPS Coordinates
327	D-III-1974	5/12/2008	9- HRB743/2007-CHA/3996	SPT	PP	Diversion of forest land for Retail Outlet of HPCL on Delhi-Ambala road, NH-1, GT Road, KM Stone 57.300, Village Bari (Pipli khera), Distt. Sonapat (CAMP) 10-11 (1)		0.0320	0	Sonepat Purkhas road, KM 0-16, L&R (0.024 RKM)	82	0.0820	0.0000	20983	0	0	0	0	20983	0	0	0	5614	0	0	0	0	0	20983	0	
328	D-III-2996	5/26/2008	9- HRB468/2007-CHA/4513	SPT	OP	Diversion of 0.0053 ha. (instead of 0.0045 ha.) forest land in favour of Tulip Infratech Pvt. Ltd. for construction Residential Group housing project of Akbarpur Barota sonapat in Sector-35, Distt. Sonapat (CAMP) 10-11 (1)		0.0053	0	Asawarpur road, Km 0-2, Rai range (0.036 RKM)	14	0.0140	0.0000	3688	0	0	0	0	3688	0	0	0	11260	0	0	0	0	0	3688	0	
329	D-III-2333	5/28/2008	9- HRB326/2007-CHA/4523	SPT	PP	Diversion of forest land for laying R-LNG (Re-Gasified Liquid Natural Gas) Pipeline from Dadri to Panipat in favour of IOCL, Distt. Sonapat (CAMP) 10-11 (1)		0.0899	1	Sonepat-Purkhas road, Km 0-2, B/s	225	0.2250	0.0000	47652	0	0	0	0	0	0	0	0	19163	0	0	0	0	0	47652	0	
330	D-III-3304	7/24/2008	9- HRB204/2008-CHA/6207	SPT	PP	Diversion of forest land for Retail Outlet of IOCL on Sonapat-Kakroi road, R/s, Village Kakroi, Distt. Sonapat (CAMP) 10-11 (1)		0.0070	0	DD No. 8 Rd 140-165, B/s (0.11 RKM)	18	0.0180	0.0000	2360	0	0	0	0	2360	0	0	0	0	0	0	0	0	0	2360	0	
331	D-III-2295	8/12/2008	9- HRB108/2006-CHA/6756	SPT	PP	Diversion of forest land for Retail Outlet of IOCL at Devi Lal Co-op. Sugar Mills Ltd., Ahulana, Gohana-131301, Distt. Sonapat (CAMP) 10-11 (1)		0.0047	0	Wazipur Approved road KM. 0-1, L & R	108	0.1080	0.0000	22425	0	0	0	0	0	0	0	0	5944	0	0	0	0	0	22425	0	
332	D-III-1810	10/3/2008	9- HRB580/2006-CHA/9120	SPT	PP	Diversion of forest land for Retail Outlet of RIL on Rohtak-Gohana road, L/s, KM 31, NH-71A, Village Gohana, Distt. Sonapat (CAMP) 10-11 (1)		0.0996	0	Shahpur Ganaur road KM 4-5 L/R (0.075 RKM)	249	0.2490	0.0000	65565	0	0	0	0	65565	0	0	0	3956	0	0	0	0	0	65565	0	
333	D-III-3465	10/13/2008	9- HRB443/2008-CHA/924	SPT	PP	Diversion of forest land for Retail Outlet of IOCL on Rolad Latifpur-Sargthal road, Km 4, Village Rolad Latifpur, Distt. Sonapat (CAMP) 10-11 (1)		0.0054	0	Drain No. 8 RD 140 to 165 L&R	20	0.0200	0.0000	2800	0	0	0	0	2800	0	0	0	12161	0	0	0	0	0	2800	0	
334	D-III-2309	2/9/2009	9- HRB316/2008-CHA/714	SPT	OP	Diversion of forest land for construction of Service Road on NH-1 KM 46-47 L/s By (ELDECO Infrastructure & Properties Ltd), Village Shahpur Distt. Sonapat (CAMP) 10-11 (1)		0.0205	13	Sonepat-Purkhas road KM 0 to 16 L & R	52	0.0520	0.0000	57356	0	0	0	0	57356	0	5735	5735	26362	0	0	0	0	0	63091	0	
335	D-III-3668	3/23/2009	703-Ft-4-2009/4456	SPT	OFC	Diversion of forest land for laying OFC of Aircel Digilink India Ltd., New Delhi along NH-1, KM 29 to 66.5, Distt. Sonapat (CAMP) 10-11 (1)		1.1250	0		0	0.0000	0.0000	885119	0	0	0	0	885119	0	0	0	1212024	0	0	0	0	0	885119	0	
336	D-III-3487	3/30/2009	9- HRB585/2008-CHA/1761	SPT	PP	Diversion of 0.0087 ha. (instead of 0.0157 ha.) forest land in favour of Hariyali Kissan Bazaar, New Delhi for Retail Centre at village Butana Teh. Gohana on Gohana-Jind road, L/s, Distt. Sonapat (CAMP) 10-11 (1)		0.0087	0	Gohana-Jind road, KM 5-6, B/s (0.108 RKM)	39	0.0390	0.0000	8200	0	0	0	0	8200	0	820	820	77169	0	0	0	0	0	9020	0	
337	D-III-3496	6/12/2009	9- HRB101/2009-CHA/3157	SPT	PP	Diversion of forest land for Retail Outlet of IOCL on Sonapat-Rathana road, village Bandepur, Distt. Sonapat (CAMP) 10-11 (1)		0.0124	0	Drain No. 6 R.D. 10-11 R/s	25	0.0250	0.0000	11000	0	0	0	0	11000	0	1100	1100	10912	0	0	0	0	0	12100	0	
338	D-III-3650	12/11/2009	9- HRB074/2009-CHA/6703	SPT	PP	Diversion of forest land for laying of U/G Petroleum Product pipe line from Bijwasan (Delhi) to Panipat, Distt. Sonapat (CAMP) 10-11 (1)		0.1040	21	Delhi tail RD 0-5 B/s and DD No. 8 RD 145 to 165 B/s (0.2 RKM)	650	0.6500	0.0000	110500	0	0	0	0	110500	0	11050	11050	115360	0	0	0	0	0	121550	0	

S#	File No	Approval Date	Approval Letter No.	Distt_c d	Cat_cd	Description	Wages as per CA Scheme	Area Diverted	No. of Trees Felled	CA Site Name	CA Plantation Details (No of Plants to be Planted)	CA Stipulated Forest Land (1000Plants/ Ha)	CA Stipulated Non Forest Land (In Ha.)	CA Plantation Details (1st Year cost of Afforestation)	Additional CA Plantation Details (No of Plants to be Planted)	Additional CA Plantation Details (1st Year Cost of Additional CA in Rs.)	Penal CA Plantation Details (No of Plants to be Planted)	Penal CA Plantation Details (1st Year Cost of Penal CA in Rs.)	Total Fencing Amount (CA + ACA + PCA)	Amount of Fencing Required	Supervisory Charges (in Rs.)	Amount of Supervisory Charges Required	Misc. Charges/ Overhead (In Rs.)	Amount of Misc./ overhead charges required (in Rs.)	CAT/SMC (In Rs.)	Amount of CAT/SMC required (In Rs.)	Others Charges (in Rs.)	Amount of Other Charges Required (in Rs.)	Total Amount	Remarks (Details of Other Charges)	GPS Coordinates
339	D-III-3762	12/23/2009	9- HRB316/ 2009-CHA/690 7	SPT	RD	Diversion of forest land for construction of Grade Separator at NH-1 & Kundli-Manesar-Palwal Expressway & NH-1 & Eastern Peripheral Expressway, Distt. Sonapat		4.2800	593	Drain No. 8 RD 0 to 20 B/s	8560	8.5600	0.0000	1626400	0	0	0	0	1626400	0	162640	162640	4516755	0	0	0	0	0	1789040	0	
340	D-III-2367	7/26/2010	9- HRB412/ 2009-CHA/273 7	SPT	PP	Diversion of forest land for Retail Outlet of BPCL on Gohana-kharkhoda Road, Village Barota, Teh. Gohana, Distt. Sonapat (CAMPAA)		0.0108	0	Gohana-Sonepat road km. 6-7 R/s	22	0.0220	0.0000	3539	0	0	0	0	3539	0	0	0	10633	0	0	0	0	0	3539	0	
341	D-III-2103	7/29/2010	9- HRB379/ 2007-CHA/287 5	SPT	OP	Diversion of forest land for access to Residential Colony Named TDI City at 33.300 KM Stone, by Intime Promoters Pvt. Ltd., Distt. Sonapat (CAMPAA)		0.0139	0	Yamuna bandh	35	0.0350	0.0000	7429	0	0	0	0	0	30660	30660	32020	0	0	0	0	0	0	38089	0	
342	D-III-3387	8/31/2010	9- HRB408/ 2008-CHA/344 8	SPT	RD	Diversion of forest land in favour of PWD B&R for improvement of Junction for construction Bypass at Kharkhoda RD 0.0 to 5.480, Distt. Sonapat		0.1800	20	Delhi Branch RD 256-262 L/s	6200	6.2000	0.0000	310000	0	0	0	0	620000	0	0	0	926	0	0	0	0	0	310000	0	
343	D-III-4102	9/30/2010	1121-Ft-4-2010/141 84	SPT	OFC	Diversion of forest land for laying of underground OFC from IDEA office Bhalgarh Road Deepak Mandir old DC Road via Geeta Bhawan Chowk, Dayal Chowk, Ghohana Chowk, Sec. 23 Kakori road, BSNL exchange		0.3000	0	Sonepat Gohana road Km 11 to 25	600	0.6000	0.0000	306600	0	0	0	0	306600	0	0	0	0	0	0	0	0	0	306600	0	
344	D-III-4007	10/15/2010	9- HRB085/ 2010-CHA/411 5	SPT	RD	Diversion of forest land in favour of PWD B&R for widening and strengthening of kharkhoda-Assoda Road km. 18.045 L&R side, District Sonapat (CAMPAA)		1.9028	84	N.C.R. Minor (Rohna) RD 0-10	3805	3.8050	0.0000	761000	0	0	0	0	761000	0	76100	76100	1773938	0	0	0	0	0	837100	0	
345	D-III-1493	1/6/2011	9- HRB576/ 2006-CHA/357	SPT	PP	Diversion of forest land for Retail Outlet of BPCL on Gohana-Sonepat road, R/s, SH-11, Village Garhi Bharamanan, Distt. Sonapat		0.0088	0	Gohana-Sonepat road KM 6-7 on both sides	44	0.0440	0.0000	8365	0	0	0	56404	64769	0	0	0	11526	0	0	0	0	0	64769	0	
346	D-III-4499	3/25/2011	9- HRB146/ 2011-CHA/252 3	SPT	PP	Diversion of forest land for access to retail outlet of BPCL along Gohana- Rohtak road (NH-71-A) near km. stone 25, L/side at village Puthi, Distt. Sonapat		0.0833	5	Bali Minor RD 0-30	167	0.1670	0.0000	98790	0	0	0	0	98790	0	9879	9879	77078	0	0	0	0	0	108669	0	
347	D-III-4245	5/4/2011	9- HRB031/ 2011-CHA/386 4	SPT	PP	Diversion of forest land for access to retail outlet of IOCL along NH-1 Delhi-Panipat road, km. stone 40, L/side, at village Asawarpur, Distt. Sonapat		0.0891	6	Meham-Smen Puthi road km. 8-9 L/s	178	0.1780	0.0000	16732	0	0	0	0	64320	0	9102	9102	0	0	0	0	0	0	25834	0	
348	D-III-4188B	6/30/2011	9- HRB280/ 2011-CHA/581 9	SPT	RD	Diversion of forest land in favour of Project Director, PIU, NHAI Panipat for widening of NH 71-A km. 8.60 to 12.55 & 14.7 to 16.4 falling under Rohtak district and km. 24.400 to 28.000 km. 29.400 to 31.650 & 36.000 to 48.175 falling under District Sonapat and Rohtak. Link with file No. 4188 (Dummy file)		0.1000	196	0	0	0.0000	0.0000	239120	0	0	0	0	509600	0	0	0	0	0	0	0	0	0	239120	0	

S#	File No	Approval Date	Approval Letter No.	Distt_c d	Cat_cd	Description	Wages as per CA Scheme	Area Diverted	No. of Trees Felled	CA Site Name	CA Plantation Details (No of Plants to be Planted)	CA Stipulated Forest Land (1000Plants/ Ha)	CA Stipulated Non Forest Land (In Ha.)	CA Plantation Details (1st Year cost of Afforestation)	Additional CA Plantation Details (No of Plants to be Planted)	Additional CA Plantation Details (1st Year Cost of Additional CA in Rs.)	Penal CA Plantation Details (No of Plants to be Planted)	Penal CA Plantation Details (1st Year Cost of Penal CA in Rs.)	Total Fencing Amount (CA + ACA + PCA)	Amount of Fencing Required	Supervisory Charges (in Rs.)	Amount of Supervisory Charges Required	Misc. Charges/ Overhead (In Rs.)	Amount of Misc./ overhead charges required (in Rs.)	CAT/SMC (In Rs.)	Amount of CAT/SMC required (In Rs.)	Others Charges (in Rs.)	Amount of Other Charges Required (in Rs.)	Total Amount	Remarks (Details of Other Charges)	GPS Coordinates	
349	III-4188	6/30/2011	9- HRB280/ 2011- CHA/581 9	SPT	RD	Diversion of forest land in favour of Project Director, PIU, NHAI Panipat for Widening of NH71-A km,8.60 to 12.55 and 14.7 to 16.4 falling under Rohtak Distt. And km 24.400 to 28.000 km 29.400 to 31.650 and 36.000 to 48.175 falling under distt Sonapat and Rohtak Link with File no 4188(Dummy File)		14.8000	196	Gangesar Minor RD Matand Village to Tail	82497	82.4970	0.0000	4537335	0	0	0	0	3175437	0	977520	977520	0	0	0	0	4056853	0	5514855	0		
						Total Sonipat		72.5442	5072		140282	140.2820	0	20404076	0	0	384	137904	19144861	0	1284606	1284606	25972183	0	0	0	4056853	0	21826586			
350	D-III-1116	04/01/06	100	RTK	RL	Diversion of 6.0462 forest land for doubling of Rohtak-Jind Railway line, KM 80.556 to 93.117, Distt. Rohtak,Haryana		0.7650	30	Rohtak Bypass KM 9-11 R/S	245	0.2450	0.0000	13305	0	0	0	0	81195	0	0	0	0	0	0	0	0	0	13305	0	28°5'113.52"N 76°32'59.16"E	
351	D-III-1496	04/01/06	137	RTK	RD	Diversion of forest land for widening of Rohtak Jind Road, Km 111.130 To 111.980 Distt. Rohtak (Revenue)		0.0047	0	NH-71 KM 352.5 to 353 L/S	60	0.0600	0.0000	2053	0	0	0	0	20635	0	0	0	0	0	0	0	0	0	2053	0	28°50'09.07"N 76°36'06.73"E	
352	D-III-2253	02/02/06	9- HRB767/ 2005- ROC/155 0	RTK	PP	Diversion of forest land for Petrol Pump of BPCL along Bhalaut-Kiloi road, Km 2-3, R/s, Distt. Rohtak (information pertaining to deposit of amount not received)		0.0039	0	Rohtak Kharkhoda Road KM 4.5-4.7 R/s (0.145 RKM)	24	0.0240	0.0000	1645	0	0	0	0	20650	0	0	0	0	0	0	0	0	0	1645	0	28°53'59"N 76°39'49"E	
353	D-III-2249	14/02/06	9- HRB047/ 2006- CHA/651	RTK	PP	Diversion of forest land for Petrol Pump of BPCL at Village Kishampura Rohtak on Sonipat Road, KM 2, R/s, Distt. Rohtak (Revenue)		0.0161	0	RKDB road KM 16-18 R/s	10	0.0100	0.0000	687	0	0	0	0	3000	0	0	0	0	0	0	0	0	0	687	0	28°53'45"N 76°45'57"E	
354	D-III-1173	21/06/07	9- HRB464/ 2006- CHA/598 2	RTK	PP	Diversion of forest land for Retail Outlet of BPCL at Village Kutana on Rohtak-Hisar road, NH-10, KM 78.645, L/s, Distt. Rohtak (CAMP A)		0.0161	0	Rohtak bypass KM 9-9.2 R/s = 48 Plants & Banyani-Patwa pur road km. 0-1.4 R/s =	48	0.0480	0.0000	30311	0	0	402	106342	47819	0	5139	5139	0	0	0	0	0	0	0	141792	0	28°50'56.24"N 76°30'21.40"E
355	D-III-3121	06/11/07	9- HRB733/ 2007- CHA/105 56	RTK	RD	Diversion of forest land in favour of PWD B&R for Constg. a road from NH-10 (Rohtak-Hissar road) to SH-16 (Rohtak-Bhiwani road), Distt. Rohtak (Rohtak Protection)		0.3500	83	Madina Girwar road, KM 1-2, B/s	1150	1.1500	0.0000	32137	0	0	0	0	0	0	0	0	0	0	0	0	0	0	32137	0	28°57'10.35"N 76°26'33.17"E	
356	D-III-3023	28/12/07	9- HRB500- CHA/200 7/7	RTK	HUDA	Diversion of forest land in favour of HUDA for construction of 45 m wide road from NH-10 to NH-71 i.e ROB near Delhi-Bathinda Railway line Rohtak, Distt. Rohtak		0.1483	37	Baniyani Patwar Garhi road KM 1.1-3.4, L/s	372	0.3720	0.0000	10696	0	0	0	0	60275	60275	5380	5380	0	0	0	0	0	0	76351	0	28°50'55.84"N 76°30'20.87"E	
357	D-III-3041	28/01/08	9- HRB576/ 2007- CHA/107 5	RTK	HUDA	Diversion of forest land in favour of HUDA for construction of road for HUDA sectors from village Bohar (sec-2) to NH-71A (sectors 3,4,5,6,36 & 37), Distt. Rohtak (CAMP A)		0.3834	328	Baniyani-Patwapur Garhi Road, Km 1.4-5.4 R/s	1917	1.9170	0.0000	40798	0	0	0	0	243365	243365	24371	24371	0	0	0	0	0	0	308534	0	28°50'55.84"N 76°30'20.87"E	
358	D-III-3036	08/05/08	9- HRB613/ 2007- CHA/388 9	RTK	PP	Diversion of forest land for Retail Outlet of BPCL on NH-10, Km 102, L/s, Village Meham, Distt. Rohtak		0.0143	0	Baniyani-Patwapur Garhi KM 5.4-5.7 L/s	36	0.0360	0.0000	1545	0	0	0	0	9162	9162	926	926	0	0	0	0	0	0	11633	0	28°50'55.84"N 76°30'20.87"E	
359	D-III-3154	28/05/08	9- HRB932/ 2007- CHA/453 2	RTK	PP	Diversion of forest land for Retail Outlet of IOCL (KSK) at Village Girawar on Madina-Girawar road, Distt. Rohtak (CAMP A)		0.0041	0	Girawar Kharaiti road, Km 0 to 0.5 (0.063 RKM)	11	0.0110	0.0000	302	0	0	0	0	2038	2038	332	332	0	0	0	0	0	0	2672	0	29°1'15.27"N 76°28'10.54"E	

S#	File No	Approval Date	Approval Letter No.	Dist_c d	Cat_cd	Description	Wages as per CA Scheme	Area Diverted	No. of Trees Felled	CA Site Name	CA Plantation Details (No of Plants to be Planted)	CA Stipulated Forest Land (1000Plants/ Ha)	CA Stipulated Non Forest Land (In Ha.)	CA Plantation Details (1st Year cost of Afforestation)	Additional CA Plantation Details (No of Plants to be Planted)	Additional CA Plantation Details (1st Year Cost of Additional CA in Rs.)	Penal CA Plantation Details (No of Plants to be Planted)	Penal CA Plantation Details (1st Year Cost of Penal CA in Rs.)	Total Fencing Amount (CA + ACA + PCA)	Amount of Fencing Required	Supervisory Charges (in Rs.)	Amount of Supervisory Charges Required	Misc. Charges/ Overhead (In Rs.)	Amount of Misc./ overhead charges required (in Rs.)	CAT/SMC (In Rs.)	Amount of CAT/SMC required (In Rs.)	Others Charges (in Rs.)	Amount of Other Charges Required (in Rs.)	Total Amount	Remarks (Details of Other Charges)	GPS Coordinates		
360	D-III-3037	22/04/09	9- HRB586/ 2007-CHA/2210	RTK	PP	Diversion of forest land for Retail Outlet of IOCL on Northern bye pass near Power House Sukhpura-Rohtak, Distt. Rohtak		0.0071	0	Baniyani-Patwapur Garhi road, KM 59.60 L/s	36	0.0360	0.0000	142	-----	0	0	0	3775	3775	150	150	0	0	0	0	0	0	4067	0	28°50'55.84"N 76°30'20.87"E		
361	D-III-3705	25/08/09	9- HRB237/ 2009-CHA/4659	RTK	PP	Diversion of forest land for Retail Outlet of IOCL (KSK) from Rohtak-Bhiwani road to Baniyani road, Km 0-1, R/s, Village Bhali Anandpur, Distt. Rohtak		0.0057	0	Rohtak-Bhiwani road to Baniyani road Km. 1-2, R/side (0.121 RKM)	20	0.0200	0.0000	1800	0	0	0	6050	6050	885	885	0	0	0	0	0	0	0	0	8735	0	28°52'12.15"N 76°30'37.22"E	
362	D-III-3721	06/10/09	9- HRB236/ 2009-CHA/5557	RTK	PP	Diversion of forest land for Retail Outlet IOCL (KSK) on Nigana-Kalanaur road, Km 0-1 R/s, Village Nigana, Distt. Rohtak		0.0102	0	Nigana-Kalanaur road, Km 1-2 R/s (0.127 RKM)	21	0.0210	0.0000	1890	0	0	0	6350	6350	929	929	0	0	0	0	0	0	0	0	9169	0	28°48'59.12"N 76°24'15.51"E	
363	D-III-2286	23/12/09	9- HRB179/ 2007-CHA/2642	RTK	PP	Diversion of forest land for Retail Outlet of IOCL on NH-71 Km 343, L/s, Village Bhagwatipur, Distt. Rohtak. (CAMP) 133 Plants under PCA		0.0133	0	NH-71 KM 352-353 L/s (0.174 RKM)= 29 Plants and Penal site L/s of the same	29	0.0290	0.0000	1542	0	0	61	5351	29160	29160	3718	3718	0	0	0	0	0	0	0	0	39771	0	28°50'09.07"N 76°36'06.73"E
364	D-III-3883	15/03/10	9- HRB591/ 2009-CHA/589	RTK	PP	Diversion of forest land for laying of 18" dia carrier finished petroleum product pipeline for transporting petroleum product from Raman mandi to terminal (Punjab) to existing marketing terminal at Bhadurgarh along with 6" dia OFC Distt Rohtak (CAMP)		0.6000	179	Drain No. 8 R/s Jind road to Jind railway line	1200	1.2000	0.0000	60000	0	0	0	120000	120000	20400	20400	0	0	0	0	0	0	0	0	200400	0	28°56'19.56"N 76°33'3.39"E	
365	D-III-3892	19/04/10	9- HRB434/ 2009-CHA/1229	RTK	RD	Diversion of forest land for construction of 45 mtr wide sector dividing road from RKDB road km 4.85 to NH-10, km 68-69, Distt. Rohtak.		1.1720	0	JLN Feeder RD 124-140 R/s	1172	1.1720	0.0000	64460	0	0	0	141000	141000	23476	23476	0	0	0	0	0	0	3745000	0	228936	One inspector Residence, Two Guard huts, Two Class IV Quarter, 757 Mtr Boundary Wall	28°55'15.758"N 76°40'04.069"E	
366	D-III-4254	08/12/10	9-HRB-637/2010-CHA/4984	RTK	PP	Diversion of forest land for access to retail outlet of HPCL along Meham-Seman Puthi road km. 7-8 R/s at vill. Seman Distt. Rohtak		0.0270	0	Meham-Seman Puthi road km. 8-9 L/side	55	0.0550	0.0000	5170	0	0	0	19860	19860	2811	2811	0	0	0	0	0	0	0	0	27841	0	29° 1'13.17"N 76°16'53.50"E	
367	D-III-4039	31/12/10	9- HRB096/ 2010-CHA/165	RTK	RD	Diversion of forest land in favour of PWD B&R for 4 laning of Rohtak-Jind Road (NH-71) Km. 348 to 352.540 Distt. Rohtak		4.5400	1249	Drain No. 8 RD 90-100, L&R/side	9080	9.0800	0.0000	499400	0	0	0	1089600	1089600	181600	181600	0	0	0	0	0	0	0	0	1770600	0	0	
368	D-III-4309	16/03/11	9- HRB748/ 2010-CHA/2400	RTK	PP	Diversion of forest land for access to retail outlet of HPCL along Kalanaur-Meham road, km. stone 6 R/s at village Mokhra Roj Distt. Rohtak.		0.0305	0	Meham-Beri road km. 30-31 L/s	62	0.0620	0.0000	5828	0	0	0	22440	22440	3174	3174	0	0	0	0	0	0	0	0	31442	0	28°56'6.44"N 76°19'22.39"E	
369	D-III-4666	30/06/11	9- HRB374/ 2011-CHA/5802	RTK	RD	Diversion of forest land in favour of PWD B&R for Const. of 4 laning of Rohtak-Bhiwani road km. 109.300 to 113.910 Distt. Rohtak		3.6880	1094	Rohtak-Bhiwani road km. 92-104 B/s	10940	10.9400	0.0000	1334680	0	0	0	2844400	1000000	503240	503240	0	0	0	0	0	0	0	0	2837920	0	28°50'27.33"N 76°25'23.05"E	

S#	File No	Approval Date	Approval Letter No.	Distt_c d	Cat_cd	Description	Wages as per CA Scheme	Area Diverted	No. of Trees Felled	CA Site Name	CA Plantation Details (No of Plants to be Planted)	CA Stipulated Forest Land (1000Plants/ Ha)	CA Stipulated Non Forest Land (In Ha.)	CA Plantation Details (1st Year cost of Afforestation)	Additional CA Plantation Details (No of Plants to be Planted)	Additional CA Plantation Details (1st Year Cost of Additional CA in Rs.)	Penal CA Plantation Details (No of Plants to be Planted)	Penal CA Plantation Details (1st Year Cost of Penal CA in Rs.)	Total Fencing Amount (CA + ACA + PCA)	Amount of Fencing Required	Supervisory Charges (in Rs.)	Amount of Supervisory Charges Required	Misc. Charges/ Overhead (In Rs.)	Amount of Misc./ overhead charges required (in Rs.)	CAT/SMC (In Rs.)	Amount of CAT/SMC required (In Rs.)	Others Charges (in Rs.)	Amount of Other Charges Required (in Rs.)	Total Amount	Remarks (Details of Other Charges)	GPS Coordinates
370	D-III-4593	02/11/11	9- HRB468/2011-CHA/9073	RTK	RD	Diversion of forest land in favour of HUDA for Construction of 4 Land Bridge on JLN and BSB Canal RD 153-154 near sector dividing road of Sector 26, 27, & 28 at Rohtak distt. Rohtak.	180.00	0.3224	95	JLN Canal RD 148-156 R/s	950	0.9500	0.0000	115900	0	0	0	0	247000	247000	43700	43700	0	0	0	0	0	0	406600	0	28°49'07"N 76°34'45"E
371	D-III-1751	30/01/12	9- HRB264/2008-CHA/878	RTK	PP	Diversion of forest land for Retail Outlet of IOCL on NH-10 KM 108-109, R/s, Village Meham, Distt. Rohtak (Kargil War Widow)	150.00	0.0198	4	Lakhan-Majra road, Km 40-41, R/s, Penal Site- Bhani Chander Pal Sub Minor DHS road	40	0.0400	0.0000	4880	0	0	0	0	10400	10400	1840	1840	0	0	0	0	0	0	17120	0	28°58'25.95"N 76°18'20.65"E
372	D-III-4878	21/03/12	9- HRB959/2011-CHA/2393	RTK	PP	Diversion of forest land for access to retail outlet of HPCL along Rohtak-Bhiwani road km. 91-92, R/side, at village Kutana, Distt. Rohtak	180.00	0.0052	0	Rohtak-Bhiwani road Km. 91-92	20	0.0200	0.0000	2440	0	0	0	0	5200	5200	920	920	0	0	0	0	0	0	8560	0	28°51'33.79"N 76°28'17.13"E
373	D-III-4006	10/04/12	9- HRB507/2011-CHA/2831	RTK	OP	Diversion of forest land for access to Shiv Educational and Social Welfare Society along Rohtak-Jind road Km. 16-17, L/side at village Lakhan Majra, Distt. Rohtak		0.0048	0	Rohtak-Jind road Km. 15-16	20	0.0200	0.0000	1880	0	0	0	0	6655	6655	965	965	0	0	0	0	0	0	9500	0	29°03'38.77"N 76°30'19.69"E
374	D-III-4611	27/04/12	9- HRB079/2012-CHA/3282	RTK	PP	Diversion of forest land for access to retail outlet of HPCL along Beri-Meham Road km. 17-18 L/side at village Anwal, Distt. Rohtak		0.0072	0	Beri-Meham road Km. 17-18 L/s	20	0.0200	0.0000	2440	0	0	0	0	5200	5200	920	920	0	0	0	0	0	0	8560	0	28°46'47.68"N 76°29'13.73"E
375	D-III-4926	04/06/12	9- HRB930/2011-CHA/4511	RTK	PP	Diversion of forest land for access to retail outlet of IOCL along Meham-Kalanaur road, Km. 9-10, L/side, at village Basana, Distt. Rohtak.		0.0067	0	Meham-Kalanaur road, Km. 8-9, R/side	20	0.0200	0.0000	2440	0	0	0	0	5200	5200	920	920	0	0	0	0	0	0	8560	0	28°56'6.44"N 76°19'22.39"E
376	D-III-4685	28/06/12	9- HRB884/2011-CHA/5242	RTK	PP	Diversion of forest land for access to retail outlet of HPCL along Gohana-Meham Bhiwani road km. 36-37 L/side at village Nindana Distt. Rohtak		0.0089	17	Meham minor RD 50-52, L/s	80	0.0800	0.0000	9760	0	0	0	0	20800	20800	3680	3680	0	0	0	0	0	0	34240	0	28°59'47.20"N 76°19'59.05"E
377	D-III-3801	31/07/12	9- HRB726/2011-CHA/6325	RTK	OP	Diversion of 0.010683 ha. forest land for access to Navyug Education Society Village Bahiyapur (Ladhot) along Ladhot approach road, Km 5-6, R/s, Distt. Rohtak		0.0107	0	Ladhot approach road Km. 6-7 L/s and Penal CA site is	22	0.0220	0.0000	2684	0	0	22	2790	5720	5720	1012	1012	0	0	0	0	0	0	12206	0	28°56'42.69"N 76°39'35.73"E
378	D-III-5099	17/09/12	9- HRB376/2012-CHA/8053	RTK	PP	Diversion of forest land for access to retail outlet of HPCL along Kalanaur-Meham road, Km. 15-16, R/side, at village Behiba, Distt. Rohtak.		0.0098	0	Kalanaur-Meham road Km. 17-18 L/s	20	0.0200	0.0000	2440	0	0	0	0	5200	5200	920	920	0	0	0	0	0	0	8560	0	28°46'47.68"N 76°29'13.73"E
379	D-III-5168	20/03/13	9- HRB498/2012-CHA	RTK	RD	Diversion of forest land in favour of PWD B&R for widening and strengthening of Kalanaur-Meham (Beri Meham) road Km. 0 to 18.184 Distt. Rohtak		5.1824	1314	Rohtak-Hisar road Km. 87-97 B/s	10365	10.3650	0.0000	1264530	0	0	0	0	2694900	1000000	476790	476790	0	0	0	0	0	0	2741320	0	28°54'27.04"N 76°29'20.36"E
380	D-III-5283	11/04/13	9- HRB099/2013-CHA	RTK	TLP	Diversion of forest land in favour of Power Grid Corporation of India, Bhiwani for erection of 400 KV D/C Bhiwani-Jind Transmissoin line crossing through various forest strips Distt. Rohtak		0.3772	28	Meham-Bhiwani road Km. 2-8	755	0.7550	0.0000	93620	0	0	0	0	196300	196300	37297	37297	0	0	0	0	0	0	327217	0	28°57'30.86"N 76°17'41.53"E

S#	File No	Approval Date	Approval Letter No.	Distt_c d	Cat_cd	Description	Wages as per CA Scheme	Area Diverted	No. of Trees Felled	CA Site Name	CA Plantation Details (No of Plants to be Planted)	CA Stipulated Forest Land (1000Plants/ Ha)	CA Stipulated Non Forest Land (In Ha.)	CA Plantation Details (1st Year cost of Afforestation)	Additional CA Plantation Details (No of Plants to be Planted)	Additional CA Plantation Details (1st Year Cost of Additional CA in Rs.)	Penal CA Plantation Details (No of Plants to be Planted)	Penal CA Plantation Details (1st Year Cost of Penal CA in Rs.)	Total Fencing Amount (CA + ACA + PCA)	Amount of Fencing Required	Supervisory Charges (in Rs.)	Amount of Supervisory Charges Required	Misc. Charges/ Overhead (In Rs.)	Amount of Misc./ overhead charges required (in Rs.)	CAT/SMC (In Rs.)	Amount of CAT/SMC required (In Rs.)	Others Charges (in Rs.)	Amount of Other Charges Required (in Rs.)	Total Amount	Remarks (Details of Other Charges)	GPS Coordinates
381	D-III-5175	04/09/13	9- HRB318/2013-CHA	RTK	PP	Diversion of forest land for access to retail outlet of HPCL along Rohtak-Bhiwani road Km. 111, L/side at village Kalanaur Khurd Distt. Rohtak.		0.0065	0	Rohtak-Bhiwani road, Km. 24-25, R/side	20	0.0200	0.0000	2480	0	0	0	0	5200	5200	988	988	0	0	0	0	0	0	8668	0	28°51'33.79"N 76°28'17.13"E
382	D-III-5060	09/09/13	9- HRB282/2012-CHA/	RTK	TLP	Diversion of forest land in favour of Power Grid Corporation of India for erection of 765 KV S/C Bhiwani-Meerut transmission line crossing through various forest strips Distt. Rohtak.		3.8080	189	Nidana Minor RD 0-24 B/s and Baisyy Minor RD 0-24 B/s	7616	7.6160	0.0000	929152	0	0	0	0	1980160	500000	350336	350336	0	0	0	0	0	0	1779488	0	28°58'1.66"N 76°29'1.09"E
383	D-III-5293	18/10/13	9- HRB750/2012-CHA	RTK	TLP	Diversion of forest land in favour of Exe.Engineer, T.S. Divin. HVPNL for construction of existing 132 KV D/C Sub Station Kalanaur to Meham transmission line, Distt. Rohtak.		0.5883	51	Rohtak-Bhiwani Railway line Km. 14-20 L/side	1167	1.1670	0.0000	144108	0	0	0	0	303420	303420	57650	57650	0	0	0	0	0	0	505178	0	28°49'52.79"N 76°22'42.68"E
384	D-III-5676	22/01/14	9- HRB903/2013-CHA	RTK	PP	Diversion of forest land for access to retail outlet of IOCLtd. along Titoli-Samargopalpur road, L/side, at village Samar gopalpur, distt. Rohtak.		0.0061	0	Titoli-Samargopapur road L&R side	20	0.0200	0.0000	2480	0	0	0	0	5200	5200	988	988	0	0	0	0	0	0	8668	0	28°57'49.36"N 76°30'58.69"E
385	D-III-4365	22/05/14	9- HRB589/2010-CHA/	RTK	PP	Diversion of forest land for access to retail outlet of HPCL along Rohtak-Panipat (NH 71 A) road at village Jasia Distt. Rohtak.		0.0617	0	Jassia to Sanghi road	124	0.1240	0.0000	11656	0	0	0	0	44820	44820	6342	6342	0	0	0	0	0	0	62818	0	29°01'18.68"N 76°37'25.89"E
386	D-III-4390	23/05/14	9- HRB832/2011-CHA	RTK	OP	Diversion of forest land for temporary access to Main Camp of M/s Sadbhav Engineering Ltd. along NH 71A, Rohtak-Panipat road, near km. stone 10 L/side, village Makdoli, Distt. Rohtak.		0.0240	0	Chamariya road Km. 1 to 2 B/side	48	0.0480	0.0000	4512	0	0	0	0	17340	17340	2454	2454	0	0	0	0	0	0	24306	0	28°56'27.7"N 76°35'38.3"E
387	D-III-5713	05/02/16	9- HRB921/2013-CHA	RTK	RD	Diversion of forest land in favour of PWD B&R Br. for widening of NH 10 from Km. 88.250 to 93.00 in village Madina, distt. Rohtak		4.7500	232	Gohana Lakhna Majra Meham Bhiwani road Km. 16 to 36 B/side	9500	9.5000	0.0000	1178000	0	0	0	0	2470000	1000000	469300	469300	0	0	0	0	0	0	2647300	0	29°1'22.40"N 76°23'44.58"E
388	D-III-8541	13/12/18	D-III-8541/3370	RTK	RD	Diversion of forest land in favour of Executive Engineer Provincial Division PWD B&R Br. Jhajjar for construction of New road from Dighal uder forest division and Distt. Rohtak		0.0151	12	Bishan Minor RD 0 to 2 L/side	120	0.1200	0.0000	43092	0	0	0	0	36816	36816	11186	11186	0	0	0	0	0	0	91094	0	28°48'06.94"N 76°33'38.42"E
389	D-III-6254	02/05/19	D-III-6254/496	RTK	RD	Diversion of forest land in favour of Executive Engineer, Provincial Division No. 1 PWD B&R Branch, Rohtak for construction of Kalanaur bypass from Km. 0.0 to 5.265, Distt. Rohtak		0.0092	0	Meham Beri road KM 19-20	20	0.0200	0.0000	2480	0	0	0	0	5200	5200	988	988	0	0	0	0	0	0	8668	0	28°56'6.44"N 76°19'22.39"E
390	D-III-8953	03/09/19	D-III-8953/2009	RTK	PP	Diversion of forest land for access to retail outlet of IOC Ltd along Gohana Meham Bhiwani road SH 16 KM 29-30 R/side at Village Bainsi Distt. Rohtak		0.0071	0	Meham Miner RD 0 to 2 L/side	100	0.1000	0.0000	35910	0	0	0	0	30680	30680	9322	9322	0	0	30762	0	0	0	75912	0	29°3'16.12"N 76°26'38.88"E

S#	File No	Approval Date	Approval Letter No.	Distt_c d	Cat_cd	Description	Wages as per CA Scheme	Area Diverted	No. of Trees Felled	CA Site Name	CA Plantation Details (No of Plants to be Planted)	CA Stipulated Forest Land (1000Plants/ Ha)	CA Stipulated Non Forest Land (In Ha.)	CA Plantation Details (1st Year cost of Afforestation)	Additional CA Plantation Details (No of Plants to be Planted)	Additional CA Plantation Details (1st Year Cost of Additional CA in Rs.)	Penal CA Plantation Details (No of Plants to be Planted)	Penal CA Plantation Details (1st Year Cost of Penal CA in Rs.)	Total Fencing Amount (CA + ACA + PCA)	Amount of Fencing Required	Supervisory Charges (in Rs.)	Amount of Supervisory Charges Required	Misc. Charges/ Overhead (In Rs.)	Amount of Misc./ overhead charges required (in Rs.)	CAT/SMC (In Rs.)	Amount of CAT/SMC required (In Rs.)	Others Charges (in Rs.)	Amount of Other Charges Required (in Rs.)	Total Amount	Remarks (Details of Other Charges)	GPS Coordinates	
391	D-III-9104	20/02/20	D-III-9104/4282	RTK	OP	Diversion of forest land for access to Senior Secondary School of Lotus Bloom Education Society along Kalanaur Meham Beri road L/side at Village Kalanaur Distt. Rohtak		0.0036	0	Katersa Minor RD 0 to 2 L/side	100	0.1000	0.0000	35910	0	0	0	0	30680	30680	9322	9322	0	0	30762	0	0	0	75912	0	28°50'59.36"N 76°28'16.90"E	
392	D-III-4211	24/06/20	9- HRB399/2010-CHA/3869	RTK	OP	Diversion of forest land in favour of Executive engineer, Public Health for const. of Inlet channel along NH 10, Km. 107.62 to 112.50 Distt. Rohtak		0.4800	6	Meham Drain DHS road	960	0.9600	0.0000	52800	0	0	0	0	115200	115200	19200	19200	0	0	0	0	0	0	0	187200	0	28°56'40.11"N 76°20'34.19"E
393	D-III-5297	26/06/20	9- HRB745/2012-CHA	RTK	TLP	Diversion of forest land in favour of Executive Engineer, T.S. Divin. HVPNL, Rohtak for const. of existing 132 KV Kabulpur to Garnawathi Transmission Line in Rohtak, Distt. Rohtak		0.1296	3	Rohtak Bhiwani Railway line km 12 to 13 Left side	260	0.2600	0.0000	32240	0	0	0	0	67600	67600	12844	12844	0	0	0	0	0	0	0	112684	0	28°49'52.79"N 76°22'42.68"E
394	D-III-9377	01/09/20	D-III-9377/7326	RTK	PP	Diversion of forest land for access to retail outlet of HPC ltd along Rohtak-Bhiwani road (NH 709 E) km 83.242 R/side at village Baniyani under forest division and district Rohtak Haryana.		0.1942	11	Dadri Feeder RD Kahrkhara Head to Rly line pull R/side	0	0.0000	0.0000	0	140	55301	0	0	112000	112000	0	0	0	0	0	0	0	0	0	167301	0	28°55'11.43"N 76°21'55.80"N
395	D-III-9567	12/10/20	D-III-9567/8973	RTK	PP	Diversion of 0.0076 ha of forest land access to retail outlet on Meham-Bhiwani road Km. 52.765 Village Sisar Khas under forest division rohtak		0.0076	0	Bhiwani Distry RD 14 to 17 Both Side	100	0.1000	0.0000	39501	0	0	0	0	80000	80000	14886	14886	0	0	49123	0	0	0	0	134387	0	28°54'40.01"N 76°20'36.35"N
396	D-III-9457	22/10/20	D-III-9457/7929	RTK	PP	Diversion of 0.0189 ha of forest land for Retail outlet in Rohtak Hissar road in village Meham Distt. Rohtak		0.0189	4	Dadri feeder RD 4 to 6 L/side	100	0.1000	0.0000	39501	0	0	0	0	80000	80000	14886	14886	0	0	49123	0	0	0	0	134387	0	28°54'34.48"N 76°22'04.39"E
397	D-III-9561	17/11/20	D-III-9561/8147	RTK	PP	Diversion of 0.0153 ha of forest land Retail outlet in Meham-Gohana road at Vpo Kheri-Meham under forest division and Distt. Rohtak		0.0153	0	Dadri Feeder RD 4 to 6 /side	100	0.1000	0.0000	39501	0	0	0	0	80000	80000	14886	14886	0	0	49123	0	0	0	0	134387	0	28°54'34.48"N 76°22'04.39"E
398	D-III-9498	24/11/20	D-III-9498/8816	RTK	PP	Diversion of 0.0057 Ha of forest Land access to Retail Outlet on Meham-Julana road Vpo Farmana Khas Rohtak		0.0057	0	Dadri Feeder RD. 6 to9 L/side	100	0.1000	0.0000	39501	0	0	0	0	80000	80000	14886	14886	0	0	49123	0	0	0	0	134387	0	28°54'15.10"N 76°22'01.58"E
399	D-III-9640	18/01/21	D-III-9567/9640	RTK	PP	Diversion of 0.00767 ha of forest land access to retail outlet on Sunderpur-Titoli road Km. 2.700 Village Titoli Khas under forest division rohtak		0.0077	0	Meham Minor RD 52 to 68 L&R Side	100	0.1000	0.0000	39500	0	0	0	0	80000	80000	15770	15770	0	0	52041	0	0	0	0	135270	0	28°59'25.54"N 76°20'16.55"E
400	D-III-9212	02/02/21	D-III-9212/9640	RTK	RD	Diversion of 0.1899 ha of forest land in favour of Executive Engineer, Provincial Division No. 1 PWD B&R Rohtak for Con. Of Service Road for ROB at Village Lakhan Majra, under forest Division distt. Rohtak.		0.1899	4	Lakhan Majra Drain RD DJ Ralway Line to Kharnti Village Pull	380	0.3800	0.0000	136458	0	0	0	0	116584	116584	35423	35423	0	0	116897	0	0	0	0	288465	0	29°1'46.22"N 76°22'25.76"E
401	D-III-9756	17/03/21	D-III-9756/1084	RTK	PP	Diversion of 0.0044 Ha. of forest land for access to Retail Outlet on Jind Chowk to Shkhpura Chowk at Km. 1 R/side Village Rohtak in under forest division and Distt. Rohtak.		0.0044	0	Meham Minor RD 52 to 68 L&R Side	100	0.1000	0.0000	39500	0	0	0	0	80000	80000	15770	15770	0	0	52041	0	0	0	0	135270	0	28°59'25.54"N 76°20'16.55"E

S#	File No	Approval Date	Approval Letter No.	Distt_c d	Cat_cd	Description	Wages as per CA Scheme	Area Diverted	No. of Trees Felled	CA Site Name	CA Plantation Details (No of Plants to be Planted)	CA Stipulated Forest Land (1000Plants/ Ha)	CA Stipulated Non Forest Land (In Ha.)	CA Plantation Details (1st Year cost of Afforestation)	Additional CA Plantation Details (No of Plants to be Planted)	Additional CA Plantation Details (1st Year Cost of Additional CA in Rs.)	Penal CA Plantation Details (No of Plants to be Planted)	Penal CA Plantation Details (1st Year Cost of Penal CA in Rs.)	Total Fencing Amount (CA + ACA + PCA)	Amount of Fencing Required	Supervisory Charges (in Rs.)	Amount of Supervisory Charges Required	Misc. Charges/ Overhead (In Rs.)	Amount of Misc./ overhead charges required (in Rs.)	CAT/SMC (In Rs.)	Amount of CAT/SMC required (In Rs.)	Others Charges (in Rs.)	Amount of Other Charges Required (in Rs.)	Total Amount	Remarks (Details of Other Charges)	GPS Coordinates
402	D-III-9736	31/03/21	D-III-9736/1119	RTK	PP	Diversion of forest land in favour of M/s BPC Ltd for laying of natural gas pipeline along NH 71 KM 13.380 to 20.880 Distt. Rohtak		0.4500	14	Rohtak Gohana Railway line KM 14-17	140	0.1400	0.0000	53300	40	15800	0	0	144000	144000	21878	21878	0	0	72197	0	0	0	234978		29°07'30.00"N 76°39'30.18"E
403	D-III-9711	01/04/21	D-III-9711/1135	RTK	PP	Diversion of forest land for Access to retail outlet on Chiri-Garuthi road (SH-16A) km, 1 L/side at village Chiri , under forest division and Distt Rohtak		0.0055	2	meham Minor RD 52-68	100	0.1000	0.0000	39500	0	0	0	0	80000	80000	15770	15770	0	0	52041	0	0	0	135270		28°59'25.54"N 76°18'30.99"E
404	D-III-9730	07/04/21	D-III-9730/1188	RTK	OP	Diversion of forest land in favour of BPC ltd of laying of natural gas pipeline along NH 71 km 351.410 to 354.640 and NH 10 km 78.00 to 86.45 under forest division and district Rohtak Haryana.		0.7008	0	Kahanaur Distrybutor y	0	0.0000	0.0000	0	100	39500	0	0	80000	80000	0	0	0	0	0	0	0	0	119500		29°05'38.71"N 76°33'54.80"E
405	D-III-9737	15/04/21	D-III-9737/1294	RTK	OP	Diversion of forest land for Laying of Natural Gas pipeline along Sampla Beri Road Km 4.160in under forest Division and Distt Rohtak , Haryana		0.2496	25	Dulhera Distry. RD Bhproda Pull to Mori Pull and Mori Pull to Beri Road	0	0.0000	0.0000	0	50	19750	0	0	40000	40000	0	0	0	0	0	0	0	0	59750		28°47'13.35"N 76°45'54.30"E
406	D-III-9892	30/07/21	D-III-9892/2466	RTK	PP	Diversion of forest land for access tp retail outlet of IOC ltd along Kahanaur-Beri road km 45 R/side at village Kahanaur under forest division and distt Rohtak Haryana.		0.0149	2	Kahnour Distributor y RD 35 to 45 Both Side	100	0.1000	0.0000	39500	0	0	0	0	80000	80000	15770	15770	0	0	52041	0	0	0	135270		29°04'27.43"N 76°30'55.85"E
407	D-III-9877	06/10/21	9- HRB085/2021-CHA	RTK	OP	Diversion of forest land for Access to LPG filling Station and Bottling Plant Patwarpur to Banyani Road Km 5.650, L/Side , at village PAtwarpur , under forest division and Distt Rohtak Haryana.		0.0071	0	Meham Minor RD 52-68 L/Rside	100	0.1000	0.0000	39500	0	0	0	0	80000	80000	15770	15770	0	0	52041	0	0	0	135270		28°59'25.81"N 76°18'31.06"E
408	D-III-9741	08/12/21	D-III-9741/5302	RTK	PP	Diversion of forest land for access to retail outlet of BPCL along Kalanaur Charhki Dadri road km 1.374 R/Side at village kherdi under forest division and Distt Rohtak		0.0193	1	Meham Minor RD 52-68 L/Rside	100	0.1000	0.0000	39500	16	6320	0	0	92800	92800	15770	15770	0	0	52041	52041	0	0	206431		28°59'25.54"N 76°18'30.99"E
409	D-III-9818	28/12/21	9- HRB061/2021-CHA	RTK	OP	Diversion of forest land for access to industries unit of M/s PSK infrapower pvt.ltd along Beri-Kalannaur road km 46 r/side at village Kahnaur under forest division and district Rohtak Haryana.		0.0094	0	Comp no H43W5 Village Nindana Kheri Meham Tehsil Meham Distt	100	0.1000	0.0000	39500	0	0	0	0	80000	80000	15770	15770	0	0	52041	0	0	0	135270		28°59'25.81"N 76°18'31.08"E
410	D-III-10148	14/01/22	D-III-10148/6182	RTK	PP	Diversion of forest land for construction of proposed path for rposed IOCL M/s HSD kisan sewa kendra Retail outlet on Jassia to Sanghi Road at km 2-220 L/side village Sanghi under forest division and Distt Rohtak, Haryana		0.0038	0	JLN Feeder RD 141to 142 L/Side	100	0.1000	0.0000	39500	0	0	0	0	80000	80000	15770	15770	0	0	52041	0	0	0	135270		28°53'50.61"N 76°38'28.07"E

S#	File No	Approval Date	Approval Letter No.	Distt_cd	Cat_cd	Description	Wages as per CA Scheme	Area Diverted	No. of Trees Felled	CA Site Name	CA Plantation Details (No of Plants to be Planted)	CA Stipulated Forest Land (1000Plants/ Ha)	CA Stipulated Non Forest Land (In Ha.)	CA Plantation Details (1st Year cost of Afforestation)	Additional CA Plantation Details (No of Plants to be Planted)	Additional CA Plantation Details (1st Year Cost of Additional CA in Rs.)	Penal CA Plantation Details (No of Plants to be Planted)	Penal CA Plantation Details (1st Year Cost of Penal CA in Rs.)	Total Fencing Amount (CA + ACA + PCA)	Amount of Fencing Required	Supervisory Charges (in Rs.)	Amount of Supervisory Charges Required	Misc. Charges/Overhead (In Rs.)	Amount of Misc./overhead charges required (in Rs.)	CAT/SMC (In Rs.)	Amount of CAT/SMC required (In Rs.)	Others Charges (in Rs.)	Amount of Other Charges Required (in Rs.)	Total Amount	Remarks (Details of Other Charges)	GPS Coordinates
411	D-III-9502	14/07/21	D-III-9502 dt 14-07-2021	RTK	RD	Diversion of 0.21 Ha. of forest land for laying of water supply pipe line along Rohtak-Bhiwani road, from water works Bhal to Proposed water works Dobh at Billage dobh, under forest division and Distt. Rohtak.	326.82	0.2100	1	Timarpur Minor RD Khanour Distry to tail L&R Side	420	0.4200	0.0000	165904	250	98752	0	0	536000	536000	62521	62521	0	0	206319	206319	0	0	1069496		28°50'10.59"N 76°29'35.13"E
412	D-III-9192	30/07/21	D-III-9192/1870 dt 18-06-2021	RTK	PP	Diversion of 0.0149 Ha. of forest land for access to Retail Outlet on Kahanaur-Beri road at Km. 45 R/side Village kahanaur in under forest division and Distt. Rohtak.	326.82	0.0149	2	Khanour Distry RD 35 to 45 L&R side	100	0.1000	0.0000	39500	0	0	0	0	80000	80000	15770	15770	0	0	52041	52041	0	0	187311		29°04'27.43"N 76°30'55.85"E
413	D-III-9966	10/09/21	D-III-9966/4037 dt. 10-09-2021	RTK	RD	Diversion of 0.696 Ha. of forest land for NH-334B (Charkhi Dadri-Jhajjar Section) near Charkhi Dadri (Ch. 131+000 to 165+000) in the state of Haryana under	326.82	0.6960	38	Khanour Distry RD 35 to 45 L&R side	1392	1.3920	0.0000	549840	320	126400	0	0	369600	369600	219518	219518	0	0	724410	724410	0	0	1989768		29°04'26.63"N 76°30'57.82"E
414	D-III-9023	09/09/21	9 HRB-050/2020/ dt 31-3-2021	RTK	PP	Diversion of 0.05056 ha. (0.0953 ha. in Jhajjar+0.0346 ha. in Rohtak + 0.3067 ha. in Bhiwani + 0.069 ha. in Hisar) of Forest land in favour of GAIL India Ltd. for laying 12" dia natural gas pipe line under	326.82	0.0346	4	Dadri Feeder RD 0 to Meham Drain	70	0.0700	0.0000	25137	104	35346	0	0	53383	53583	6525	6525	0	0	21534	21534	0	0	142125		28°55'11.06"N 76°21'54.44"E
Total Rohtak								30.5036	5059		62557	62.5570	0	7530368	1020	397169	485	114483	15590032	8927473	2843754	2843754	0	0	1867742	1056345	3745000	0	20869591		
415	D-III-2378	25/01/06	366	JJR	PP	Diversion of forest land for retail Outlet at Dighal-Beri Road, village Beri, Distt. Jhajjar. (Revenue)	100.00	0.0110	0	DHS Road KM 38-48 R/Side	28	0.0280	0.0000	307	0	0	0	0	0	0	0	0	0	0	0	0	0	0	307		E76.81.83.15, N28.73.92.51, E76.81.52.11, N28.74.09.34, E76.82.40.58, N28.73.85.42, E76.85.84.18, N28.73.85.42
416	D-III-1953	02/02/06	544	JJR	PP	Diversion of forest land for retail outlet on Nahra-Nahri road at village main bus stand Bahadurgarh, Distt. Jhajjar (Revenue)	166.00	0.0145	0	N.H. 10 Km 33-34 Bahadurgarh city	36	0.0360	0.0000	1950	0	0	0	0	30500	30500	0	0	0	0	0	0	0	0	32450		E76.53.00.87, N28.43.00.67 E28.42.58.48 N76.53.06.38 E76.54.13.80, N28.42.19.66 E76.53.13.54 N28.42.54.71
417	D-III-2087	03/03/06	9-HRB153/2006-CHA/874	JJR	PP	Diversion of forest land for retail outlet at Bahadurgarh-Jhajjar Road Village Nuna Majra, Teh. Bahadurgarh, Distt. Jhajjar. (Revenue)	100.00	0.0075	0	Bahadurgarh City	19	0.0190	0.0000	596	0	0	0	0	17700	2500	0	0	0	0	0	0	0	0	3096		E76.54.13.80, N28.42.19.66, E76.55.31.53, N28.41.38.16 E76.55.24.64, N28.41.41.99, E76.55.12.61 N28.41.48.38
418	D-III-2202	16/06/06	9-HRB043/2006-CHA/1865	JJR	RD	Diversion of forest land in favour of PWD for Widening/Stg. of road NH-71 from KM 394- 410.550 in Jhajjar to Rewari, Distt. Jhajjar (Rs. 4761000 in Revenur & Rs.116580 in CAMP A)	100.00	3.7200	1752	DHS road KM 38-48 R/s	7440	7.4400	0.0000	1532495	0	0	0	0	148800	148800	0	0	0	0	0	0	0	0	1681295		E76.86.36.28, N28.72.22.99, E76.85.75.27, N28.72.54.02 E76.55.12.61, N28.41.48.38, E76.80.04.86 N28.75.26.93
419	D-III-2426	16/06/06	9-HRB260/2006-CHA/1855	JJR	RD	Diversion of forest land in favour of PWD for Widening of road Bahadurgarh-Badli Road, KM 0.00 to 17.900, Distt. Jhajjar (Rs. 330282 in CAMP A & Rs. 4729473 in Revenue)	100.00	4.2570	575	DHS road KM 35-41 L/s	8514	8.5140	0.0000	455678	0	0	0	0	340560	340560	0	0	0	0	0	0	0	0	796238		E76.85.27.83, N28.72.81.57, E76.84.46.00 N28.73.16.54 E76.84.97.43, N28.72.98.43 N28.74.98.46 E76.81.01.28

S#	File No	Approval Date	Approval Letter No.	Distt_c d	Cat_cd	Description	Wages as per CA Scheme	Area Diverted	No. of Trees Felled	CA Site Name	CA Plantation Details (No of Plants to be Planted)	CA Stipulated Forest Land (1000Plants/ Ha)	CA Stipulated Non Forest Land (In Ha.)	CA Plantation Details (1st Year cost of Afforestation)	Additional CA Plantation Details (No of Plants to be Planted)	Additional CA Plantation Details (1st Year Cost of Additional CA in Rs.)	Penal CA Plantation Details (No of Plants to be Planted)	Penal CA Plantation Details (1st Year Cost of Penal CA in Rs.)	Total Fencing Amount (CA + ACA + PCA)	Amount of Fencing Required	Supervisory Charges (in Rs.)	Amount of Supervisory Charges Required	Misc. Charges/ Overhead (In Rs.)	Amount of Misc./ overhead charges required (in Rs.)	CAT/SMC (In Rs.)	Amount of CAT/SMC required (In Rs.)	Others Charges (in Rs.)	Amount of Other Charges Required (in Rs.)	Total Amount	Remarks (Details of Other Charges)	GPS Coordinates
420	D-III-1743	25/07/06	9-HRB391/2006-CHA/8040	JJR	PP	Diversion of forest land for laying petroleum product pipe Line by HPCL from Mundra (Gujrat) to Bahadurgarh (Haryana) under Rewari, Gurgaon & Jhajjar forest divn., Distt. Rewari, Gurgaon & Jhajjar (Jhajjar= 0.6369 ha., Gurgaon 0.2471 ha. Rewari= 0.5132 ha. = Total = 1.39 ha.) (Revenue) (FOR CA BUDGET ALLOTMENT PLEASE CHECK THE FILE)	100.00	1.3972	525	Jhajjar City	3184	3.1840	0.0000	170762	0	0	0	0	700000	0	0	0	0	0	0	0	0	0	170762	E76.64.26.40, N28.60.01.61 E76.64.97.72, N28.59.61.40	
421	D-III-1738	03/08/06	9-HRB059/2006-CHA/3100	JJR	PP	Diversion of forest land for Retail Outlet of HPCL on Jhajjar-Rohtak road, NH-71, KM 383, R/s, Vill. Dujana, Distt. Jhajjar (Only CA amount Rs. 21361 deposited in CAMPA and Balance Amnt. in	100.00	0.0105	15	Bahadurgarh NH-10 KM 33-34	150	0.1500	0.0000	1438	0	0	0	0	18100	18100	0	0	0	0	0	0	0	0	19538	E76.53.00.87, N28.43.00.67 E76.54.13.80, N28.42.19.66	
422	D-III-2046	03/08/06	9-HRB556/2006-CHA/3105	JJR	TLP	Diversion of forest land for construction of Transmission Line-LILO of 400 KV S/C Bawana-Bhiwani line from Bahadurgarh to Sampla by Power Grid Corporation of India Ltd., Distt. Jhajjar (100.00	0.1826	21	Jhajjar City	913	0.9130	0.0000	49429	0	0	0	0	639100	0	0	0	0	0	0	0	0	0	49429	E76.64.26.40, N28.60.01.61 E76.64.97.72, N28.59.61.40	
423	D-III-1675	20/10/06	9-HRB823/2006-CHA/5155	JJR	PP	Diversion of forest land for Retail Outlet on Rohtak-Jhajjar road, NH-71, KM 6.150, Village Gudda, Distt. Jhajjar (Revenue)	100.00	0.0114	0	NH 10 KM 32-33 Bahadurgarh city	29	0.0290	0.0000	1571	0	0	0	0	25700	25700	0	0	0	0	0	0	0	0	27271	E76.54.01.38, N28.42.26.22 E76.54.21.42 N28.42.15.63 E76.54.19.09, N28.42.16.71 E76.54.38.16 N28.42.06.92	
424	D-III-2217	14/03/07	9-HRB470/2006-CHA/2508	JJR	TLP	Diversion of forest land for construction of 220 KV Nuna Majra Rohtak Line By HVPNL, Distt. Jhajjar. (Revenue)	100.00	0.3026	20	Bahadurgarh city	756	0.7560	0.0000	40891	0	0	0	0	529200	0	0	0	0	0	0	0	0	0	40891	E76.56.08.73, N28.41.26.50 E76.56.01.13 N28.41.26.84 E76.54.24.68, N28.42.14.36 E76.55.56.68 N28.41.27.60	
425	D-III-1748	29/03/07	9-HRB530/2006-CHA/2782	JJR	PP	Diversion of forest land for Retail Outlet of IOCL at Village Riaya on Kosli-Jhajjar road, L/s, KM 7, Distt. Jhajjar. (CAMPA)	100.00	0.0065	5	Kosli Jhajjar road, Jhajjar city	25	0.0250	0.0000	812	0	0	0	0	22500	22500	0	0	0	0	0	0	0	0	23312	E76.64.94.87, N28.59.55.99 E76.62.94.12, N28.57.72.12	
426	D-III-3149	27/02/08	9-HRB931/2007-CHA/1403	JJR	PP	Diversion of forest land for Retail Outlet of IOCL at Village Salhawas along Matanhail-Kosli Road, Km 43, R/s, Distt. Jhajjar (CAMPA)	100.00	0.0119	7	Jhajjar-Talav road, KM 0 to 2	70	0.0700	0.0000	5097	0	0	0	0	51500	51500	857	857	0	0	0	0	0	0	57454	E76.64.54.88, N28.60'47.54 E76.62.32.78, N28.60'55.39	
427	D-III-3574	02/12/08	7511-Ft-4-2008/23212	JJR	WT	Diversion of forest land for construction of Inlet water channel of Water Works Khatiwas along Jhajjar-Chhuchhakwas road, RD 79.678 to 80.638, Distt. Jhajjar (Amnt. not deposited)	138.00	0.7205	0	Jhajjar-Chhuchhak was km 0-2 B/s	1440	1.4400	0.0000	72000	0	0	0	0	72000	72000	16130	16130	0	0	0	0	0	0	160130	E76.64.22.60, N28.60'03.19 E76.61.95.38, N28.60'28.93	
428	D-III-3354	03/12/08	7519-Ft-4-2008/23318	JJR	OFC	Diversion of forest land for laying of OFC of Vodafone Essar Digilink Ltd., New Delhi from MS 414.550 to MS 392.00 & Jhajjar Bypass Km 0 to 2.6, Distt. Jhajjar along NH-71 (Amnt. not deposit)	138.00	1.1318	0	NH-71, KM 414.550 to 392 R/s, Jhajjar bypass Km 0-2.6000	2264	2.2640	0.0000	113200	0	0	0	0	113175	113175	27170	27170	0	0	0	0	0	0	253545	E76.39.01., N28.24.14, E76.66.07.29, N28.61.49.43, E76.61.95.38, N28.60.87.34 E76.64.09.01, N28.60.48.19	
429	D-III-1007	05/12/08	9-HRB1600/2002-CHA/10354	JJR	RD	Diversion of forest land in favour of PWD for construction of 6 lane bridge over Mungespur drain on NH-10, KM 32, Distt Jhajjar. (Only NPV Amnt Rs. 1168400 deposited in CAMPA)	100.00	1.2600	521	Dulehra distry, RD 95-103 L/R	8380	8.3800	0.0000	240483	0	0	0	0	154883	154883	0	0	0	0	0	0	0	0	395366	E76.47.26.08, N28.45.15.15 E76.48.19.12, N28.43.41.09	

S#	File No	Approval Date	Approval Letter No.	Distt_c d	Cat_cd	Description	Wages as per CA Scheme	Area Diverted	No. of Trees Felled	CA Site Name	CA Plantation Details (No of Plants to be Planted)	CA Stipulated Forest Land (1000Plants/ Ha)	CA Stipulated Non Forest Land (In Ha.)	CA Plantation Details (1st Year cost of Afforestation)	Additional CA Plantation Details (No of Plants to be Planted)	Additional CA Plantation Details (1st Year Cost of Additional CA in Rs.)	Penal CA Plantation Details (No of Plants to be Planted)	Penal CA Plantation Details (1st Year Cost of Penal CA in Rs.)	Total Fencing Amount (CA + ACA + PCA)	Amount of Fencing Required	Supervisory Charges (in Rs.)	Amount of Supervisory Charges Required	Misc. Charges/ Overhead (In Rs.)	Amount of Misc./ overhead charges required (in Rs.)	CAT/SMC (In Rs.)	Amount of CAT/SMC required (In Rs.)	Others Charges (in Rs.)	Amount of Other Charges Required (in Rs.)	Total Amount	Remarks (Details of Other Charges)	GPS Coordinates
430	D-III-5537	18/03/14	9- HRB851/2013-CHA	JJR	RD	Diversion of forest land 0.0877 (0.0562 in Rewari and 0.0315) in favour of HSRDC for const. on new kosli bypass km. 0 to 3.400 distt. Jhajjar and Rewari. (FP/HR/ROAD/1493/2013) Link with D-III-5545	190.00	0.0315	15	Dhaniya road, L&R Km 0 to 1.5	63	0.0630	0.0000	7812	0	0	0	0	16380	16380	3050	3050	0	0	0	0	0	0	27242		L/S E76.28.06.75, N28.25.35.14 R/S E76.28.06.35, N28.25.35.07 L/S E76.27.44.51, N28.26.00.48, R/S E76.27.44.45, N28.26.00.59
431	D-III-5795	02/01/15	9- HRB271/2014-CHA	JJR	PP	Diversion of forest land for access to retail outlet of IOCL along Jhajjar-Sampla road, L/side, at village Bhaproda, Distt. Jhajjar	190.00	0.0100	0	Beri Meham raod Km. 20-21 R/side	20	0.0200		2480	0	0	0	0	5200	5200	988	988	0	0	0	0	0	0	8668		E76.34.10.16, N28.41.50.43 R/S E76.31.23.41, N28.44.17.19
432	D-III-8475	02/03/20	9- HRB137/2018	JJR	OP	Diversion of forest land in favour of M/s Visaka Industries Ltd for access to factory along Jhanswa Sudhrana road KM 1-2 R/side at Village Jhanswa Distt. Jhajjar	326.82	0.0107	0	JLN Feeder RD 220	50	0.0500	0.0000	17955	0	0	0	0	15340	15340	4661	4661	0	0	15381	15381	0	0	53337		E76.28.55.39, N28.33.55.69 E76.28.55.59, N28.34.04.81
433	D-III-9381	05/10/20	D-III-9381/7633	JJR	PP	Diversion of forest land for access to retail outlet of HPCL along Bahadurgarh- jhajjar Road (SH 22) km , 90225 Left side at village Daboda Khrd. under forest division , and Distt Jhajjar , Haryana Online proposal : FP/HR/Approach/45089/2020	326.82	0.0072	2	Dulhera Distributor y, R/S (in Village Kheri Jat)	112	0.1120	0.0000	39500	12	4740	0	0	89600	89600	15770	15770	0	0	52041	52041	0	0	201651		E76.47.7.62, N28.36.20.15 E76.47.39.54, N28.36.6.54
434	D-III-9538	10/12/20	D-III-9538/8986	JJR	PP	Diversion of forest land for access to retail outlet of IOC Ltd along Kosli Matenhali road at village Birar Distt. Jhajjar FP/HR/Approach/48838/2020	347.08	0.2440	6	Dhania Minor KM 0 to 1.5 L&R	100	0.1000	0.0000	39500	0	0	0	0	80000	80000	15770	15770	0	0	47310	47310	0	0	182580		L/S E76.28.51.01, N28.25.14.76 R/S E76.28.50.12, N28.25.14.20 L/S E76.28.49.55, N28.25.15.52 R/S E76.28.49.53, N28.25.15.49
435	D-III-9336	22/01/21	D-III-9336/262	JJR	PP	Diversion of forest land for access to retail outlet of BPC Ltd along Asada Kharkhoda road L/side at village Nilothi under forest division and Distt. Jhajjar FP/HR/Approach/43528/2020	326.82	0.0085	0	Jassorkheri Minor RD 10-14	100	0.1000	0.0000	35910	0	0	0	0	80000	80000	14254	14254	0	0	30763	30763	0	0	160927		E76.49.32.81, N28.48.15.16 E76.50.15.98, N28.47.29.55
436	D-III-9553	24/02/21	D-III-9553/739	JJR	PP	Diversion of forest land for the proposed fuel station of M/s IOCL on ODR Jhajjar to Beri road at km 5.498 RHS in village Dhaur Tehsil Beri and Distt Jhajjar Online proposal : FP/HR/Approach/49502/2020	347.08	0.0128	0	Chhochhi Minor RD 0 to tail L&R	100	0.1000	0.0000	39500	0	0	0	0	80000	80000	15770	15770	0	0	47310	47310	0	0	182580		E76.40.47.17, N28.34.43.05 , N28°34'43.05", E76°41'11.33 E76.40.51.71, N28.34.38.49 , N28°33'59.12 E76°41'35.28
437	D-III-9193	15/03/21	9- HRB082/2020-CHA	JJR	OP	Diversion of forest land for access to warehouse of M/s LI Industrial Parks Pvt Ltd along Hodal Nuh to Pataudi Kulana road KM 91-92 L/side at Village Luhari Distt. Jhajjar FP/HR/Approach/42809/2019	326.82	0.0168	8	Chhochhi Minor of village Birdhana Tehsil Beri Distt Jhajjar	100	0.1000	0.0000	35910	16	5746	0	0	35589	35589	9322	9322	0	0	30763	30763	0	0	117330		E76.40.47.17, N28.34.43.05 , N28°34'43.05", E76°41'11.33 E76.40.51.71, N28.34.38.49 , N28°33'59.12 E76°41'35.28

S#	File No	Approval Date	Approval Letter No.	Distt_c d	Cat_cd	Description	Wages as per CA Scheme	Area Diverted	No. of Trees Felled	CA Site Name	CA Plantation Details (No of Plants to be Planted)	CA Stipulated Forest Land (1000Plants/ Ha)	CA Stipulated Non Forest Land (In Ha.)	CA Plantation Details (1st Year cost of Afforestation)	Additional CA Plantation Details (No of Plants to be Planted)	Additional CA Plantation Details (1st Year Cost of Additional CA in Rs.)	Penal CA Plantation Details (No of Plants to be Planted)	Penal CA Plantation Details (1st Year Cost of Penal CA in Rs.)	Total Fencing Amount (CA + ACA + PCA)	Amount of Fencing Required	Supervisory Charges (in Rs.)	Amount of Supervisory Charges Required	Misc. Charges/ Overhead (In Rs.)	Amount of Misc./ overhead charges required (in Rs.)	CAT/SMC (In Rs.)	Amount of CAT/SMC required (In Rs.)	Others Charges (in Rs.)	Amount of Other Charges Required (in Rs.)	Total Amount	Remarks (Details of Other Charges)	GPS Coordinates
438	D-III-9644	16/03/21	D-III-9644/1069	JJR	PP	Diversion of forest land for access to retail outlet of IOC Ltd along Kosli Jhajjar road r/side at Village Jhajjar Distt. Jhajjar FP/HR/Approach/51136/2020	347.08	0.0127	1	Chhocchi Minor RD 0 to tail L&R	100	0.1000	0.0000	39500	0	0	0	0	80000	80000	15770	15770	0	0	47310	47310	0	0	182580		E76.40.47.17, N28.34.43.05, N28°34'43.05", E76°41'11.33 E76.40.51.71, N28.34.38.49, N28°33'59.12 E76°41'35.28
439	D-III-9435	22/03/21	D-III-9435/1127	JJR	PP	Diversion of forest land for access to retail outlet of HPC Ltd along Beri Dujana road MDR 122KM 30575 R/side at village Beri Dopana Distt. Jhajjar FP/HR/Approach/45655/2020	347.08	0.0154	0	Chhocchi Minor RD 0 to tail L&R	100	0.1000	0.0000	39500	0	0	0	0	80000	80000	15770	15770	0	0	52041	52041	0	0	187311		E76.40.47.17, N28.34.43.05, N28°34'43.05", E76°41'11.33 E76.40.51.71, N28.34.38.49, N28°33'59.12 E76°41'35.28
440	D-III-9023	31/03/21	9-HRB050/2020	JJR	OP	Diversion of 0.5056Ha.(0.953ha. In Jhajjar + 0.346ha. In Rohtak+ 0.3067Ha. In Bhiwani + 0.069Ha. In Hissar) of forest land in favour of GAIL India Ltd. For laying 12" dia Natural Gas Pipeline form Sultanpur in District Jhajjar, Rohtak, Bhiwani & Hissar Distt. Jhajjar	326.82	0.0953	0	Chhocchi Minor, RD 0-Tail, L&R	191	0.1910	0.0000	68588	276	99112	0	0	143276	143276	17805	17805	0	0	58757	58757	0	0	387538		E76.40.47.17, N28.34.43.05, N28°34'43.05", E76°41'11.33 E76.40.51.71, N28.34.38.49, N28°33'59.12 E76°41'35.28
441	D-III-9900	31/03/21	9-HRB050/2020	JJR	PP	Diversion of 0.0042 Ha. of forest land in favour of M/s SKS Nirman Vannijay Pvt. Ltd. For access to consumer pump on Barhana-Chhochi road, at Km. 2.400 L/side, Village Barhana, Tehsil Beri, under Forest and Division and Dist. Jhajjar.	347.08	0.0042	0	Chhocchi Minor, RD 0-Tail, L&R	100	0.1000	0.0000	39500	0	0	0	0	80000	80000	15770	15770	0	0	52041	52041	0	0	187311		E76.40.47.17, N28.34.43.05, N28°34'43.05", E76°41'11.33 E76.40.51.71, N28.34.38.49, N28°33'59.12 E76°41'35.28
442	D-III-9647	08/04/21	D-III-9647/1201-02	JJR	TR	Diversion of 6.9331 Ha. (0.6306Ha. in Gurugram Division, 0.065 Ha. in Jhajjar Division, 4.1671 Ha. in Rewari Division and 2.0704 Ha. in Mahendergarh Division) of forest land in favour of Senior Dy. G.M. Powergrid Khetri Transmission System Ltd. Rewari for construction work of 765 KV D/C Khetri-Jhatirka Line under Transmission System Associated with LTA Applications for Rajasthan Solar Energy Zone Part-C, Under forest division and District Gurugram, Jhajjar, Rewari and Mahendergarh, Haryana. Online Proposal No.: FP/HR/TRANS/43937/2020	347.08	0.0650	60	Chhocchi Minor, RD 0-Tail, L&R	600	0.6000	0.0000	237000	0	0	0	0	480000	480000	94620	94620	0	0	312246	312246	0	0	1123866		E76.40.47.17, N28.34.43.05, N28°34'43.05", E76°41'11.33 E76.40.51.71, N28.34.38.49, N28°33'59.12 E76°41'35.28
443	D-III-9813	18/06/21	D-III-9813/1874	JJR	PP	Diversion of forest land for access to retail outlet of HPC Ltd along Bahu-Jhajjar road (MDR 130) R/side km 15-16 at village sarasuli under forest division and district Jhajjar Haryana. Online proposal no. FP/HR/Approach/125155/2021	347.08	0.0258	11	Jhamri Minor L&R RD 0 to tail	110	0.1100	0.0000	43450	0	0	0	0	88000	88000	17347	17347	0	0	57245	57245	0	0	206042		L/S E76.19.22.24, N28.27.56.96 R/S E76.19.23.13, N28.27.56.34 L/S E76.19.26.26, N28.28.18.00 R/S E76.19.27.10, N28.28.18.03

S#	File No	Approval Date	Approval Letter No.	Dist_c d	Cat_cd	Description	Wages as per CA Scheme	Area Diverted	No. of Trees Felled	CA Site Name	CA Plantation Details (No of Plants to be Planted)	CA Stipulated Forest Land (1000Plants/ Ha)	CA Stipulated Non Forest Land (In Ha.)	CA Plantation Details (1st Year cost of Afforestation)	Additional CA Plantation Details (No of Plants to be Planted)	Additional CA Plantation Details (1st Year Cost of Additional CA in Rs.)	Penal CA Plantation Details (No of Plants to be Planted)	Penal CA Plantation Details (1st Year Cost of Penal CA in Rs.)	Total Fencing Amount (CA + ACA + PCA)	Amount of Fencing Required	Supervisory Charges (in Rs.)	Amount of Supervisory Charges Required	Misc. Charges/ Overhead (In Rs.)	Amount of Misc./ overhead charges required (in Rs.)	CAT/SMC (In Rs.)	Amount of CAT/SMC required (In Rs.)	Others Charges (in Rs.)	Amount of Other Charges Required (in Rs.)	Total Amount	Remarks (Details of Other Charges)	GPS Coordinates
444	D-III-9750	23/06/21	D-III-9750/1951	JJR	PP	Diversion of forest land for access to retail outlet of BPC ltd along Charkhi Dadri-Jhajjar road SH 20 (new NH 334B) between km stone 21-22 R/side at village Matanhail under forest division and district Jhajjar, Haryana. Online proposal no.FP/HR/Approach/119269/2021	347.08	0.0814	0	JSB RD 189-92, L/side	163	0.1630	0.0000	64385	20	7900	0	0	146000	146000	25665	25665	0	0	84635	84635	0	0	328585		E76.53.49.55, N28.59.54.02 E76.53.49.55, N29.00.25.83
445	D-III-9726	20/07/21	9-HRB035/2021-CHA	JJR	OP	Diversion of 0.0165 ha. of forest land in favour of modern Economic Township Ltd. For construction of approach road to Water Pumping Station, along MDR 136 at Chainage 24.472 L/side at VPO Badsha, under Forest Division and Dist, Jhajjar. FP/HR/Approach/44771/2020	347.08	0.0165	0	Noona Majra Minor, L-side (Beri road to Jhajjar Road)	100	0.1000	0.0000	39500	0	0	0	0	80000	80000	15770	15770	0	0	52041	52041	0	0	187311		L/S E76.53.10.80, N28.41.13.60 L/S E76.53.11.14, N28.40.26.11
446	D-III-9702	20/07/21	D-III-9702/2319	JJR	RD	Diversion of 0.014 ha. of forest land for access to retail outlet of HPC ltd. along Chuchhakwas Karoli road MDR-130 near Km stone 22 L/side at village Bahu under forest division and Dist. Jhajjar.	347.08	0.0140	3	Jhamri Minor L&R RD 0 to tail	100	0.1000	0.0000	39500	0	0	0	0	80000	80000	15770	15770	0	0	47310	47310	0	0	182580		L/S E76.19.22.24, N28.27.56.96 R/S E76.19.23.13, N28.27.56.34 L/S E76.19.26.26, N28.28.18.00 R/S E76.19.27.10, N28.28.18.03
447	D-III-9821	31/08/21	D-III-9821/2938	JJR	PP	Diversion of forest land access to retail outlet of IOC ltd along Nahra-Nahri to Bahadurgarh road (MDR 138) R/side at village Bamnauli under forest division and district Jhajjar Haryana. online proposal no. FP/HR/Approach/120572/2021	347.08	0.0072	9	Brahi Minor RD 22-25	100	0.1000	0.0000	39500	6	2370	0	0	84800	84800	15770	15770	0	0	52041	52041	0	0	194481		E76.91.94.52, N28.72.39.87 E76.92.33.40, N28.71.98.99
448	D-III-9931	22/09/21	D-III-9931/4210	JJR	PP	Diversion of forest land for access to retail outlet of IOC ltd along Subana-Kosli road (SH-22) km 11-12 l/side at village subana under forest division and district Jhajjar Haryana. Online proposal no. FP/HR/Approach/124979/2021	347.08	0.0072	7	Jhamri Minor L&R RD 0 to tail	100	0.1000	0.0000	39500	0	0	0	0	80000	80000	15770	15770	0	0	52041	0	0	0	135270		L/S E76.19.22.24, N28.27.56.96 R/S E76.19.23.13, N28.27.56.34 L/S E76.19.26.26, N28.28.18.00 R/S E76.19.27.10, N28.28.18.03
449	D-III-9987	14/10/21	D-III-9987/4307	JJR	PP	Diversion of forest land for access to retail outlet of IOC ltd along NH 19 (new NH 9) Delhi-Rohtak road km 51.305 l/side village Rohad under forest division and distt Jhajjar Haryana. Online proposal no.FP/HR/Approach/143246/2021	347.08	0.0439	0	Mangespur Drain R./Side ahead to Bahadurgarh Bypass	100	0.1000	0.0000	39500	30	11850	0	0	104000	104000	15770	15770	0	0	52041	52041	0	0	223161		Start R/S N 280 41' 16.56" E 760 56' 48.40" N28.41.14.48 E76.56.52.83 End R/s N 280 41' 04.47" E 760 56' 54.21" N28.40.48.62
450	D-III-9642	27/10/21	9-HRB110/2021-CHA	JJR	OP	Diversion of 0.0144Ha. of forest land in favour of Bane Singh and Vijay Kumar for construction of approach road to warehouse along Hodal Nuh-Pataudi Patauda Kulana Road, KM 91-92 L/Side, Village Luhari under Forest Division & District Jhajjar, Haryana FP/HR/Approach/47240/2020	347.08	0.0144	0	Chhochhi Minor, RD 0-Tail, L&R	100	0.1000	0.0000	39500	0	0	0	0	80000	80000	15770	15770	0	0	47310	0	0	0	135270		E76.40.47.17, N28.34.43.05, N28°34'43.05", E76°41'11.33 E76.40.51.71, N28.34.38.49, N28°33'59.12 E76°41'35.28

S#	File No	Approval Date	Approval Letter No.	Distt_c d	Cat_cd	Description	Wages as per CA Scheme	Area Diverted	No. of Trees Felled	CA Site Name	CA Plantation Details (No of Plants to be Planted)	CA Stipulated Forest Land (1000Plants/ Ha)	CA Stipulated Non Forest Land (In Ha.)	CA Plantation Details (1st Year cost of Afforestation)	Additional CA Plantation Details (No of Plants to be Planted)	Additional CA Plantation Details (1st Year Cost of Additional CA in Rs.)	Penal CA Plantation Details (No of Plants to be Planted)	Penal CA Plantation Details (1st Year Cost of Penal CA in Rs.)	Total Fencing Amount (CA + ACA + PCA)	Amount of Fencing Required	Supervisory Charges (in Rs.)	Amount of Supervisory Charges Required	Misc. Charges/ Overhead (In Rs.)	Amount of Misc./ overhead charges required (in Rs.)	CAT/SMC (In Rs.)	Amount of CAT/SMC required (In Rs.)	Others Charges (in Rs.)	Amount of Other Charges Required (in Rs.)	Total Amount	Remarks (Details of Other Charges)	GPS Coordinates	
451	D-III-9808	06/01/22	D-III-9808/6001	JJR	OP	Diversion of forest land in favour of Sub divisional officer, Barsa W/s S/Div. Jhajjar for access permission for bridge crossing on outfall drain no. 8 at RD 22.817 Kms L & R side at VPO sheojipura under forest division and Distt. Jhajjar FP/HR/Approach/47042/2020	347.08	0.0384	24	Chhochhi Minor RD 0 to tail	240	0.2400	0.0000	94800	0	0	0	0	192000	192000	37848	37848	0	0	124898	0	0	0	324648		E76.40.47.17, N28.34.43.05, N28°34'43.05", E76°41'11.33 E76.40.51.71, N28.34.38.49, N28°33'59.12 E76°41'55.28	
452	D-III-10174	22/02/22	D-III-10174/6679	JJR	PP	Diversion of forest land for access to tge proposed petrol pump of IOCL along on Jhajjar to Dadri road (NH-334 B) km 6to 7 R/side in Village Khatiwas by M/s IOCL Ltd Gurugram in Jhajjar FP/HR/Approach/145598/2021	377.04	0.0798	8	Selenga minor L&R RD 17000 to 32000	160	0.1600	0.0000	68400	0	0	0	0	128000	128000	27677	27677	0	0	91334	0	0	0	224077		L/s E 280 30' 18.68" N 760 25' 00.30" R/s E 280 30' 19.09" N 760 25' 00.42" E 280 30' 42.77" N 760 23' 19.47" R/s E 280 30' 42.77" N 760 23' 19.88"	
453	D-III-10069	25/02/22	9-HRC171/2021-CHA	JJR	OP	Diversion of 25.258Ha. (0.881Ha. In Jhajjar) of forest land in favour of Project Director, NHAI, PIU Bhiwani for development of Delhi-Amritsar-Katra Express Way in Haryana section from Kundali Manesar Palwal Express Way in Village Barti in Kaithal. Haryana FP/HR/Approach/51084/2020	347.08	0.0881	44	Pelpa Link Drain, L&R. RD 0 tp tail	1762	1.7620	0.0000	695990	36	14220	0	0	1438000	1438000	277584	277584	0	0	916026	0	0	0	2425794		Start Point L/S E76.47.02.56, N28.35.42.10 R/S E76.47.00.01, N28.35.41.86 End Point L/S E76.48.44.36, N28.31.23.10 R/S E76.48.45.85, N28.31.24.11	
Total Jhajjar							13.9958	3639	38019	38.0190	0	4533389	396	145938	0	0	0	0	6629903	4746403	764218	764218	0	0	2322885	1091276	0	0	11281224			
Total Central Circle							269.0242	15434	359414	359.4140	0	49260581	6721	1480493	3282	772801	57268547	22016302	7718853	7718853	26108347	136164	5641607	2978974	8408396	606543	84970711					
484	D-III-2359	25/07/06	690-Ft-4-2006/13584	HIS	WT	Diversion of forest land for laying 12" RCC Pipe Drinking Water Supply Line from KM 153.105 - 154.00 L/S at NH-10, Delhi-Hisar Road (CAMP A)10-11(1)	0.00	0.0400	0	0	0	0.0000	0.0000	0	0	0	0	0	0	0	0	0	0	0	0	0	0	0	0		29°17'15.74"N, 75°38'59.11"E 29°17'19.14"N, 75°38'57.40"E 29°17'16.06"N, 75°39'0.18"E 29°17'19.53"N, 75°38'58.99"E	
485	D-III-2695	27/08/07	5531-Ft-4-2007/15119	HIS	OFC	Diversion of forest land for laying OFC by Tata Telservices Ltd. along Kamrey Road, Tosham road, Mirzapur road, Jindal chowk to Satrod Vill. & NH-10 MS 163/900 to 164/600, Distt. Hisar. (AMOUNT NOT RECALCULATED)		0.4000	0	0	0	0.0000	0.0000	0	0	0	0	0	0	0	0	0	0	0	0	0	0	0	0		OFC Case	
486	D-III-2727	27/08/07	4956-Ft-4-2007/15093	HIS	OFC	Diversion of forest land for laying OFC by Tata Teleservices Ltd. & Aircel Digilink Ltd. from Surewala Chowk from M/S 0-8 along SH-02, Distt. Hisar (AMOUNT NOT RECALCULATED)		0.3600	0	0	0	0.0000	0.0000	0	0	0	0	0	0	0	0	0	0	0	0	0	0	0	0		OFC Case	
487	D-III-2375A	25/09/07	9-HRB532/2007-CHA/9436	HIS	IRR	Diversion of forest land in favour of Executive Engineer, Construction Division No. 7 for Hisar-Ghaggar Multipurpose channel RD 337350 to 398600 & Bass Multipurpose Channel RD 0 to 55580, Distt. Hisar.(CAMP A)10-11(1)	100.00	2.2900	158	Umra Kanwari road, Km 1-3 L/s & Jind-Bhiwani Road Km 35-42 R/s	5280	5.2800	0.0000	96315	0	0	456	600760	0	0	139306	139306	0	0	0	0	0	0	836381		29.02°40.04"E 75.88°09.08"N 29.02°61.24"E 75.86°35.51"N 29.02°38.69"E 75.88°09.48"N 29.02°61.32"E 75.86°37.52"N	
488	D-III-2608	26/09/07	6464-Ft-4-2007/16673	HIS	OFC	Diversion of forest land for laying OFC of BSNL from T.E Adampur to T.E Agroha, Distt. Hisar (CAMP A)		0.6000	0	0	0	0.0000	0.0000	0	0	0	0	0	0	0	0	0	0	0	0	0	0	0		OFC Case		

S#	File No	Approval Date	Approval Letter No.	Distt	Cat_cd	Description	Wages as per CA Scheme	Area Diverted	No. of Trees Felled	CA Site Name	CA Plantation Details (No of Plants to be Planted)	CA Stipulated Forest Land (1000Plants/ Ha)	CA Stipulated Non Forest Land (In Ha.)	CA Plantation Details (1st Year cost of Afforestation)	Additional CA Plantation Details (No of Plants to be Planted)	Additional CA Plantation Details (1st Year Cost of Additional CA in Rs.)	Penal CA Plantation Details (No of Plants to be Planted)	Penal CA Plantation Details (1st Year Cost of Penal CA in Rs.)	Total Fencing Amount (CA + ACA + PCA)	Amount of Fencing Required	Supervisory Charges (in Rs.)	Amount of Supervisory Charges Required	Misc. Charges/Overhead (In Rs.)	Amount of Misc./overhead charges required (in Rs.)	CAT/SMC (In Rs.)	Amount of CAT/SMC required (In Rs.)	Others Charges (in Rs.)	Amount of Other Charges Required (in Rs.)	Total Amount	Remarks (Details of Other Charges)	GPS Coordinates	
489	D-III-1870	04/01/08	9-HRB276/2007-CHA/13139	HIS	HUDA	Diversion of forest land in favour of HUDA for construction of Master Road from Sector 1 & 4 to Urban Estate-II, Distt. Hisar (CAMPA)10-11(1)	100.00	0.2800	19	Jind-Bhiwani Road KM 34-35 L/s	700	0.7000	0.0000	147963	0	0	0	0	0	0	0	0	0	0	0	0	0	0	0	147963		29°05'11.62"N, 76°19'10.15"E 29°05'11.55"N, 76°19'10.45"E 29°12'89.15"N, 76°21'05.97"E 29°12'86.74"N, 75°21'07.17"E
490	D-III-3123	04/03/08	9-HRB803/2007-CHA/1929	HIS	OP	Diversion of 0.00232 ha. forest land for NOC of underground storage tank 20 KL SKO & 15 KL LDO on Mirzapur to Sulkhani road, Distt. Hisar (CAMPA)10-11(1)	100.00	0.0000	0	Hisar-Balsmand road, KM 24.760 to 24.770, R/s, (0.018 ha)	6	0.0060	0.0000	1256	0	0	0	0	0	0	157	157	0	0	0	0	0	0	0	1413		29°46'20"N, 75°31'44.57"E 29°46'86"N, 75°31'44.62"E 29°46'89"N, 75°31'38.31"E 29°46'33"N, 75°31'38.36"E
491	D-III-1484	23/05/08	9-HRB1061/2006/CHA/4365	HIS		Diversion of 0.01429 Ha. of Forest land for approach road to retail outlet of Reliance Industries Ltd. on Hisar - Narwana road, NH-65 km. 158-159, Village Barwala under Forest Division and District Hisar, Haryana	100.00	0.0100	2	Hisar Chadigarh road Km. 20.200 to 20.300, Jind Bhiwani Road Km. 43.765 to 44.245 L/Side	36	0.0360	0.0000	7608	0	0	160	13970	3840	3840	2098	2098	0	0	0	0	0	0	0	27516		29.1721, 75.4851 29.1522, 75.4652 29.1422, 75.4850 29.1626, 75.4450 76.220063, 29.146048 76.220014, 29.146092 76.220615, 29.149027 76.220670, 29.149050
492	D-III-3270	11/07/08	9-HRB111/2008-CHA/6009	HIS	HUDA	Diversion of forest land in favour of HUDA for re-construction and widening of road from DHS road & Raipur road junction to H.T.M. to DHS road & Air port road Junction, Distt. Hisar (CAMPA)10-11(1)		3.2700	274	Khokha Kharar road, Km 4.540 to 6.235, B/s	8175	8.1750	0.0000	380138	0	0	500	62000	784000	784000	78098	78098	0	0	0	0	0	0	0	1304236		29°9'21.15"N, 75°52'46.87"E 29°9'21.19"N, 75°52'47.23"E 29°8'41.14"N, 75°52'46.59"E 29°8'41.11"N, 75°52'47.05"E
493	D-III-3256	03/12/08	7605-Ft-4-2008/23309	HIS	OFC	Diversion of forest land for laying OFC of TATA Teleservices Ltd. from MS 102.7 to MS 104 along SH-2 at Vill. Narnaud. (Amount not deposited)		0.0700	0	0	0	0.0000	0.0000	0	0	0	0	0	0	0	0	0	0	0	0	0	0	0	0	0		29°4'55.98"N, 75°34'8.98"E 29°4'55.12"N, 75°34'9.44"E 29°4'53.22"N, 75°34'5.05"E 29°4'54.09"N, 75°34'4.80"E
494	D-III-2830	06/07/09	2078-Ft-4-2009/9852	HIS	OFC	Diversion of forest land for laying of OFC from Jind-Hansi road, Near KM Stone 95.6 to Sikanderpur by Bharti Airtel Ltd. & Aircel Diglink India Ltd., Distt. Hisar		1.5300	0	0	0	0.0000	0.0000	0	0	0	0	0	0	0	0	0	0	0	0	0	0	0	0	0		29°46'20"N, 75°31'44.57"E 29°46'86"N, 75°31'44.62"E 29°46'89"N, 75°31'38.31"E 29°46'33"N, 75°31'38.36"E
495	D-III-3825	06/01/10	9-HRB392/2009-CHA	HIS		Diversion of 0.0048 ha. of forest land for construction of approach road to retail outlet of IOCL at Village Ghirai on Hansi - Barwala Link Road under forest division and district Hisar	138.00	0.0000	0	Harita Minor RD 46.7 to 46.8	25	0.0250	0.0000	2250	0	0	0	0	7500	7500	1100	1100	0	0	0	0	7500	7500	18350		28°57'52"N, 75°44'37"E 28°57'53"N, 75°44'37"E 28°57'20"N, 75°44'36"E 29°57'20"N, 75°44'35"E	
496	D-III-4080	23/03/10	544-Ft-4-2010/3840	HIS	OFC	Diversion of forest land for laying underground OFC in NH 65 from km 143/700 to 144/600, near Surewala Chaudh. Distt. Hisar		0.2900	0	0	0	0.0000	0.0000	0	0	0	0	0	0	0	0	0	0	0	0	0	0	0	0	0		OFC Case
497	D-III-1178	15/07/10	D-III-1178/1310-11	HIS		Provincial indeoendent feeder from 132 KV Sub Station Bir to HUDA Water Works Sec 14 Hisar	100.00	0.2600	0	Hisar Balsmand Road Km. 3.5 to 4	4925	4.9250	0.0000	137494	0	0	0	0	0	0	0	0	0	0	0	0	0	0	137494		29°9'21.15"N, 75°52'46.87"E 29°9'21.19"N, 75°52'47.23"E 29°8'41.14"N, 75°52'46.59"E 29°8'41.11"N, 75°52'47.05"E	

S#	File No	Approval Date	Approval Letter No.	Distt_c d	Cat_cd	Description	Wages as per CA Scheme	Area Diverted	No. of Trees Felled	CA Site Name	CA Plantation Details (No of Plants to be Planted)	CA Stipulated Forest Land (1000Plants/ Ha)	CA Stipulated Non Forest Land (In Ha.)	CA Plantation Details (1st Year cost of Afforestation)	Additional CA Plantation Details (No of Plants to be Planted)	Additional CA Plantation Details (1st Year Cost of Additional CA in Rs.)	Penal CA Plantation Details (No of Plants to be Planted)	Penal CA Plantation Details (1st Year Cost of Penal CA in Rs.)	Total Fencing Amount (CA + ACA + PCA)	Amount of Fencing Required	Supervisory Charges (in Rs.)	Amount of Supervisory Charges Required	Misc. Charges/ Overhead (In Rs.)	Amount of Misc./ overhead charges required (in Rs.)	CAT/SMC (In Rs.)	Amount of CAT/SMC required (In Rs.)	Others Charges (in Rs.)	Amount of Other Charges Required (in Rs.)	Total Amount	Remarks (Details of Other Charges)	GPS Coordinates
498	D-III-4278	09/11/10	9- HRB497/2010-CHA/4629	HIS	PP	Diversion of forest land for access to retail outlet of HPCL along Bhiwani-Jind road, near km. stone 96 L/side at village Bass Ajamsapur Distt. Hisar.	151.00	0.0100	0	Balamand-Dhobi road km. 2.139 to 2.739 & Penal site-Reach Bir Hisar- Total plants 76	200	0.2000	0.0000	19200	0	0	76	9272	92360	92360	13876	13876	0	0	0	0	0	0	134708		29.083255, 75.485003, 29.085923, 75.485654, 29.186066, 75.753398, 29.186536, 75.758431, 29.194899, 75.755093, 29.197162, 75.763840, 29.198251, 75.763880
499	D-III-3976	13/01/11	8454-Ft-5-2010/522	HIS	OFC	Diversion of forest land for laying of underground OFC along NH-10 (Delhi-Rohtak-Sirsa road) km. 135/030 to 136/850, 163/910 to 166/910, 186/500 to 186/950 for village Saatrod, Sorkhi and Bir, Distt. Hisar.		0.1700	0		0	0.0000	0.0000	0	0	0	0	0	0	0	0	0	0	0	0	0	0	0	0		OFC Case
500	D-III-4422	13/01/11	8637-Ft-4-2010/512	HIS	OFC	Diversion of forest land for laying of underground OFC by TATA Teleservices along NH 10 from Km. 125/710 to 128/530 R/s at village Sorkhi Distt. Hisar.		0.1300	0		0	0.0000	0.0000	0	0	0	0	0	0	0	0	0	0	0	0	0	0	0	0		OFC Case
501	D-III-4025	15/02/11	9- HRB660/2010-CHA/1220	HIS		Diversion of 0.0130 Ha. of Forest land for approach road Auto L.P.G Pump along Agroha - Adampur Road Km. 15 under Forest Division and District Hisar, Haryana	151.00	0.0100	3	Balsmand to Dobhi Road 3.516 to 3.576 L/Side	30	0.0300	0.0000	2880	0	0	0	0	10800	10800	1548	1548	0	0	0	0	0	0	15228		29° 42'4.38"N, 75° 28'56.03"E, 29° 42'3.25"N, 75° 28'57.09"E, 29° 7'54.22"N, 75° 29'44.17"E, 29° 7'54.31"N, 75° 29'42.23"E
502	D-III-4020	20/04/11	9- HRB102/2010-CHA/3394	HIS	RD	Diversion of forest land in favour of PWD B&R for 4 laning of NH 10 from Km. 186.00 to 191.00 at Agroha, District Hisar, Haryana.	148.00	4.9500	338	Adampur-Saadalpur-Chhabarwala road km. 0-10 R/s	5000	5.0000	0.0000	285000	0	0	0	0	600000	600000	103000	103000	0	0	0	0	0	0	988000		75.2741"E, 29.1718"N, 75.2553"E, 29.2109"N
503	D-III-4654	01/07/11	9- HRB342/2011-CHA/5931	HIS	PP	Diversion of forest land for access to retail outlet of BPCL along Hisar-Bhadra road R/side at village Balsamand, Distt. Hisar.	180.00	0.0100	0	Bir Hisar	27	0.0270	0.0000	3294	0	0	0	0	7020	7020	1250	1250	0	0	0	0	0	0	11564		29.186066, 75.753398, 29.186536, 75.758431, 29.194899, 75.755093, 29.197162, 75.763840, 29.198251, 75.763880
504	D-III-4664	22/09/11	5155-Ft-5-2011/14622	HIS	OFC	Diversion of forest land for laying of underground OFC by TATA teleservice along NH 65 km. 144.375 tp 188 and S.H. to Bithmara Tower Surewala Choudh Distt. Hisar.		1.4000	0		0	0.0000	0.0000	0	0	0	0	0	0	0	0	0	0	0	0	0	0	0	0		OFC Case
505	D-III-4532	17/02/12	9- HRB370/2011-CHA/1500	HIS	PP	Diversion of forest land for access to retail outlet of BPCL along NH 65, Hisar-Narwana road R/side at Barwala Distt. Hisar.	180.00	0.0100	3	Bir Hisar	30	0.0300	0.0000	3660	0	0	0	0	7800	7800	1380	1380	0	0	0	0	0	0	12840		29.186066, 75.753398, 29.186536, 75.758431, 29.194899, 75.755093, 29.197162, 75.763840, 29.198251, 75.763880
506	D-III-4958	19/04/12	380-Ft-5-2012/5088	HIS	OFC	Diversion of forest land for laying of underground OFC from Hisar to Adampur (Sadulpur Fatehabad district border) between km. 40-side Hisar to Kabrel, Siswal road Distt. Hisar.		1.2400	0		0	0.0000	0.0000	0	0	0	0	0	0	0	0	0	0	0	0	0	0	0	0		OFC Case

S#	File No	Approval Date	Approval Letter No.	Distt_c d	Cat_cd	Description	Wages as per CA Scheme	Area Diverted	No. of Trees Felled	CA Site Name	CA Plantation Details (No of Plants to be Planted)	CA Stipulated Forest Land (1000Plants/ Ha)	CA Stipulated Non Forest Land (In Ha.)	CA Plantation Details (1st Year cost of Afforestation)	Additional CA Plantation Details (No of Plants to be Planted)	Additional CA Plantation Details (1st Year Cost of Additional CA in Rs.)	Penal CA Plantation Details (No of Plants to be Planted)	Penal CA Plantation Details (1st Year Cost of Penal CA in Rs.)	Total Fencing Amount (CA + ACA + PCA)	Amount of Fencing Required	Supervisory Charges (in Rs.)	Amount of Supervisory Charges Required	Misc. Charges/Overhead (In Rs.)	Amount of Misc./overhead charges required (in Rs.)	CAT/SMC (In Rs.)	Amount of CAT/SMC required (In Rs.)	Others Charges (in Rs.)	Amount of Other Charges Required (in Rs.)	Total Amount	Remarks (Details of Other Charges)	GPS Coordinates	
507	D-III-1239	06/11/12	9- HRB696/2011-CHA/	HIS	PP	Diversion of forest land for retail outlet for IOCL on Jind-Bhiwani, SH-14, KM 17, Village Khanda Kheri, Tehsil Narnaud, Distt. Hisar	100.00	0.0100	0	Hisar-Balsamand road Km. 21.150 to 21.235	20	0.0200	0.0000	5932	0	0	110	13420	28600	28600	5060	5060	0	0	0	0	0	0	53012		29° 438.31"N, 75°33'28.73"E 29° 439.34"N, 75°33'28.00"E 29° 436.60"N, 75°33'24.29"E 29° 437.25"N, 75°33'23.80"E	
508	D-III-4087	22/11/12	9- HRB094/2011-CHA/	HIS	PP	Diversion of forest land for access to retailoutlet of IOCL Ltd. along Barwala-Agroha road, R/side, at village Kirori, Distt. Hisar.	151.00	0.0100	0	Balsamand Dhobi road, Km. 0-0.084, L/s	28	0.0280	0.0000	2688	0	0	137	16714	45820	45820	7767	7767	0	0	0	0	0	0	72989		29° 423.55"N, 75°28'56.68"E 29° 424.21"N, 75°28'56.24"E 29° 431.72"N, 75°28'59.40"E 29° 432.01"N, 75°28'58.90"E	
509	D-III-3804	08/01/13	9- HRB719/2011-CHA/	HIS	PP	Diversion of forest land for Retail outlet of IOCL on NH-10, DHS road, Km 139.900, Village Dhana, Distt. Hissar. (Old file 1387)	190.00	0.0200	0	Bir Hisar	34	0.0340	0.0000	4216	0	0	34	4216	17680	17680	3360	3360	0	0	0	0	0	0	29472		29.186066, 75.753398 29.186536, 75.758431 29.194899, 75.755093 29.197162, 75.763840 29.198251, 75.763880	
510	D-III-5345	22/02/13	7498-Ft-5-2012/2280	HIS	OFC	Diversion of forest land for laying of underground OFC by BSNL along SH 17 from Barwala T.E. to Hansi T.E. Distt. Hisar		1.6200	0	0	0	0.0000	0.0000	0	0	0	0	0	0	0	0	0	0	0	0	0	0	0	0		OFC Case	
511	D-III-5279	11/03/13	9- HRB047/2013-CHA	HIS	PP	Diversion of forest land for access to retail outlet of IOCL along Hisar-Mirjapur road, L/side, at village Mirjapur, Distt. Hisar.	234.00	0.0100	1	Bir Hisar	23	0.0230	0.0000	2852	0	0	0	0	5980	5980	1136	1136	0	0	0	0	0	0	9968		29° 4'6.74"N, 75°32'1.36"E 29° 4'6.11"N, 75°32'1.30"E 29° 4'6.07"N, 75°31'54.28"E 29° 4'6.87"N, 75°31'54.27"E	
512	D-III-5399	12/03/13	782-Ft-5-2013/3033	HIS	OFC	Diversion of forest land in favour of Infotel Broadband for laying of underground OFC from Hisar AG2 to Mile Stone 192 Distt. Hisar		1.0600	0	0	0	0.0000	0.0000	0	0	0	0	0	0	0	0	0	0	0	0	0	0	0	0		OFC Case	
513	D-III-5400	12/03/13	783-Ft-5-2013/3037	HIS	OFC	Diversion of forest land in favour of M/s infotel Broadband Service Ltd. for laying of underground OFC from RD 138,010 to 141 Tokana Park Hansi to Court Market Hisar via Kulana Kharan Alipur Raipur Barwala Distt. Hisar		1.3800	0	0	0	0.0000	0.0000	0	0	0	0	0	0	0	0	0	0	0	0	0	0	0	0		OFC Case	
514	D-III-5406	18/03/13	862-Ft-5-2013/3764	HIS	OFC	Diversion of forest land in favour of BSNL for laying of underground OFC along Hansi-Jind road from Hansi T.E. to Hisar district border Rajthal Km. 95.02, distt. Hisar		1.4400	0	0	0	0.0000	0.0000	0	0	0	0	0	0	0	0	0	0	0	0	0	0	0	0		OFC Case	
515	D-III-5445	10/06/13	9- HRB186/2013-CHA	HIS	TLP	Diversion of forest land for access to retailoutlet of IOCLtd. along Gursahal-Balsamand road, L/side at village Choudhariwali Distt. Hisar.	234.00	0.0100	0	Bir Hisar RF	20	0.0200	0.0000	2480	0	0	0	0	5200	5200	988	988	0	0	0	0	0	0	8668		29.186066, 75.753398 29.186536, 75.758431 29.194899, 75.755093 29.197162, 75.763840 29.198251, 75.763880	
516	D-III-4968	26/07/13	9- HRB052/2012-CHA	HIS		Diversion of 0.8326 Ha. (instead of 0.9412) of forest land in favour of Power Grid Corporation of India for erection of 400 KV D/C Bhiwani-Jind transmission line crossing through various forest strips under Forest Division and District Hisar	234.00	0.8300	86	Bir Hisar	6945	6.9450	0.0000	861180	0	0	0	0	1805700	1805700	343083	343083	0	0	0	0	0	0	3009963		29.186066, 75.753398 29.186536, 75.758431 29.194899, 75.755093 29.197162, 75.763840 29.198251, 75.763880	

S#	File No	Approval Date	Approval Letter No.	Distt_c d	Cat_cd	Description	Wages as per CA Scheme	Area Diverted	No. of Trees Felled	CA Site Name	CA Plantation Details (No of Plants to be Planted)	CA Stipulated Forest Land (1000Plants/ Ha)	CA Stipulated Non Forest Land (In Ha.)	CA Plantation Details (1st Year cost of Afforestation)	Additional CA Plantation Details (No of Plants to be Planted)	Additional CA Plantation Details (1st Year Cost of Additional CA in Rs.)	Penal CA Plantation Details (No of Plants to be Planted)	Penal CA Plantation Details (1st Year Cost of Penal CA in Rs.)	Total Fencing Amount (CA + ACA + PCA)	Amount of Fencing Required	Supervisory Charges (in Rs.)	Amount of Supervisory Charges Required	Misc. Charges/ Overhead (In Rs.)	Amount of Misc./ overhead charges required (in Rs.)	CAT/SMC (In Rs.)	Amount of CAT/SMC required (In Rs.)	Others Charges (in Rs.)	Amount of Other Charges Required (in Rs.)	Total Amount	Remarks (Details of Other Charges)	GPS Coordinates
517	D-III-5548	02/09/13	9- HRB340/2013-CHA	HIS	PP	Diversion of forest land for access to retail outlet of IOCL along Balsamand-Bhadra road, Km. 3-4, R/side, at village Balsamand Distt. Hisar	234.00	0.0100	0	Bir Hisar	24	0.0240	0.0000	2976	0	0	0	0	6240	6240	1265	1265	0	0	0	0	0	0	10481		29.186066, 75.753398 29.186536, 75.758431 29.194899, 75.755093 29.197162, 75.763840 29.198251, 75.763880
518	D-III-5649	19/11/13	9- HRB866/2013-CHA	HIS	PP	Diversion of forest land for access to retail outlet of IOCL along Shahpur-Arya Nagar road, L/side, at Shahpur, Distt. Hisar	234.00	0.0100	0	Bir Hisar	25	0.0250	0.0000	3100	0	0	0	0	6500	6500	1318	1318	0	0	0	0	0	0	10918		29.186066, 75.753398 29.186536, 75.758431 29.194899, 75.755093 29.197162, 75.763840 29.198251, 75.763880
519	D-III-5505	26/12/13	F.No.8-51/2013-FC	HIS	RD	Diversion of 17.0535+16.4760+94.563=128.0925 ha. forest land in favour of NHAI Rohtak for 4 laning of Rohtak-Hisar road (NH-10) from Km. 112.210 to 115.000, 123.000 to 137.500 and 144.480 to 170.000 Distt. Hisar	190.00	94.5600	12102	Bir Hisar Reserve Forest	66974	66.9740	0.0000	8304776	0	0	0	0	17413240	17413240	3529530	3529530	0	0	0	0	0	0	29247546		29.186066, 75.753398 29.186536, 75.758431 29.194899, 75.755093 29.197162, 75.763840 29.198251, 75.763880
Total Hisar								118.3000	12986		98527	98.5270	0	10277258	0	0	1473	720352	20848280	20848280	4235320	4235320	0	0	0	0	7500	7500	36088710		
520	D-III-2107	13/04/06	9- HRB816/2005-CHA/1118	SIR	PP	Diversion of 0.00343 ha. forest land for retail outlet of ESSAR Oil Ltd. at Village Chilkani Dhab Chilkani Dhab Nohar Road, L/s, Teh. Ellanabad, Distt. Sirsa (CAMP)10-11(1)		0.0034	0	Sirsa-Rania road KM 14-15 L&R	21	0.0210	0.0000	4327	0	0	0	0	0	0	0	0	0	0	0	0	0	0	4327		29°23'07.44"N 74°48'20.61"E
521	D-III-2406	03/05/06	9- HRB252/2006-CHA/947	SIR	PP	Diversion of forest land for retail outlet of HPCL on Dabwali-Sangaria Road, Near KM Stone 31.93 L/s, Village Chautala, Distt. Sirsa		0.0118	0	Dabwali Sangria Road KM. 31-32 L/s (0.0786 RKM)	26	0.0260	0.0000	5486	0	0	0	0	0	0	0	0	0	0	0	0	0	0	5486		29°47'20.48"N 74°29'35.23"E
522	D-III-2458	23/06/06	9- HRB613/2006-CHA	SIR	PP	Diversion of 0.006156 ha. forest land for construction of approach road to the retail outlet of BPCL at village Bacher on Bacher-Kulchar road, R/s under Forest Division		0.0062	0	Bacher-Kulcher Road R/s	14	0.0140	0.0000	2862	0	0	0	0	0	0	0	0	0	0	0	0	0	0	2862		29°38'36.94"N 74°35'35.34"E
523	D-III-2412	07/08/06	9- HRB694/2006-CHA/3165	SIR	PP	Diversion of forest land for Retail Outlet of Indo Burma Petrol Company Ltd. on Chouttala-Hanumangarh Road, L/s, KM 3, Village Chouttala, Teh. Mandi Dabwali, Distt. Sirsa. (Revenue)		0.0125	0	Chautala-Hanumangarh road KM 3, Vill. Chautala (0.08333	28	0.0280	0.0000	5816	0	0	0	0	0	0	0	0	0	0	0	0	0	0	5816		29°46'02.67"N 74°28'37.35"E
524	D-III-6873	28/05/18	9- HRB033/2017-CHA	SIR	RD	Diversion of forest land in favour of Executive Engineer PWD B&R Sirsa for widening and strengthening of Bhattu-Ludesar-Jamal road (MDR 103) Km. 12.45 to 36.45 Distt. Sirsa	190.00	2.3250	253	CA and Addl. CA Site: Baruwali Disty RD 0-14 L/R (4650+105	4650	4.6500	0.0000	799800	1054	181288	0	0	1749987	1749987	387188	387188	0	0	0	0	0	0	3118263		29°52'26.00"N 74°47'18.59"E
525	D-III-8237	29/05/18	9- HRB019/2018	SIR	OP	Diversion of forest land for access to SRC Agro Foods along Kalanwali Singhpura road Takhatmal KM 1.12 L/side at Kalanwali Distt. Sirsa	190.00	0.0088	0	CA and Penal CA site: Abootgarh Minor RD 0-10 L/R side (50+36	50	0.0500	0.0000	8600	0	0	36	6192	26385	0	5838	5838	0	0	0	0	0	0	20630		29°52'26.00"N 74°47'18.59"E

S#	File No	Approval Date	Approval Letter No.	Distt_c d	Cat_cd	Description	Wages as per CA Scheme	Area Diverted	No. of Trees Felled	CA Site Name	CA Plantation Details (No of Plants to be Planted)	CA Stipulated Forest Land (1000Plants/ Ha)	CA Stipulated Non Forest Land (In Ha.)	CA Plantation Details (1st Year cost of Afforestation)	Additional CA Plantation Details (No of Plants to be Planted)	Additional CA Plantation Details (1st Year Cost of Additional CA in Rs.)	Penal CA Plantation Details (No of Plants to be Planted)	Penal CA Plantation Details (1st Year Cost of Penal CA in Rs.)	Total Fencing Amount (CA + ACA + PCA)	Amount of Fencing Required	Supervisory Charges (in Rs.)	Amount of Supervisory Charges Required	Misc. Charges/ Overhead (In Rs.)	Amount of Misc./ overhead charges required (in Rs.)	CAT/SMC (In Rs.)	Amount of CAT/SMC required (In Rs.)	Others Charges (in Rs.)	Amount of Other Charges Required (in Rs.)	Total Amount	Remarks (Details of Other Charges)	GPS Coordinates
526	D-III-8266	12/06/18	9- HRB038/2018-CHA	SIR	RD	Diversion of forest land in favour of Executive engg. Provincial division No.2, PWD B&R sirs for 4 Laning of sirs ellenabad road SH 23 KM 68.00 to 69.19 Tehsil complex to ambedkar Chowk i.e 1.19 KM road ID 5799 and 4 laning of ellenabad nohar road ODR KM 0.750 to 3.50 upto village Kishanpura road ID 69.50 & Udam singh chowk on ellenabad Bypass road RD 3.00 KM distt.Sirsa	190.00	2.5600	1069	CA & Addl. CA site SGC Distributor y RD 45-65 L/R (5120+1160)	5120	5.1200	0.0000	880640	1160	199520	0	0	1926704	1926704	426287	426287	0	0	0	0	0	0	3433151		29°49'50.93"N 75°06'58.55"E
527	D-III-8265	12/06/18	9- HRB039/2018-CHA	SIR	RD	Diversion of forest land in favour of Executive engg provincial division No.2 PWD B&R Br. sirs for widening and strengthening sirs Ottu Rania Dabwali road KM 4.80 to 18.50 & 20.60 to 34.00 and Sardulgarh sirs ellenabad Hanumangarh tibbi road upto rajasthan border KM 31.40 to 33.80 distt. Sirsa FP/HR/road/29955/2017	190.00	3.1950	1158	Chuchal Minor RD 0-12 B/s	6390	6.3900	0.0000	1099080	220	37840	0	0	2027948	2027948	448687	448687	0	0	0	0	0	0	3613555		29°37'00.52"N 75°00'31.28"E
528	D-III-8322	13/07/18	9- HRB056/2018-CHA	SIR	WT	Diversion of forest land in favour of Executive engineer P.H Engineering division no. 1 Sirsa for updating and repair of water supply scheme at Village Risalkhera from Rajpura Minor to water works Risalkhera along risalkhera Minor L/side Distt. Sirsa FP/HR/Water/30779/2017	190.00	0.2700	116	BMB RD 269-325 L/R	1160	1.1600	0.0000	199520	0	0	0	0	355888	928000	78741	78741	0	0	0	0	0	0	1206261		29°13'35.00"N 75°03'06.00"E
529	D-III-8421	24/07/18	D-III-8421/1561	SIR	PP	Diversion of forest land for access to IOCL retail outlet along Goriwala Chautala road KM 9.6 L/s from Goriwala Chowk towards Chautala at village Ganga Distt. Sirsa FP/HR/Others/17423/2016	190.00	0.0086	5	CA and Addll. CA: Khaisherga rh Minor RD 0-46 L/R (50+56 Plants)	50	0.0500	0.0000	8600	56	9632	0	0	32521	0	7195	7195	0	0	0	0	0	0	25427		29°31'29.00"N 74°43'04.00"E
530	D-III-8289	31/08/18	9HRB-052/2018	SIR	RD	Diversion of forest land for in favour of Executive Engg. Provincial division No. 1 PWD B&R Br. Sirsa for construction of ROB at level crossing No.160-II Rewari Bathinda Railway line location 256/5-6 on Dabwali Kalanwali road 0 to 0.270 & Kalanwali Rori road Distt. sirsa FP/HR/Road/31188/2018		1.2560	112	CA and Addll. CA: Chormar Minor RD 0-25 L/R (2512+542 Plants)	2512	2.5120	0.0000	432064	542	93224	0	0	936968	936968	207306	207306	0	0	0	0	0	0	1669562		29°49'50.93"N 75°06'58.55"E
531	D-III-8446	19/09/18	9- HRB121/2018-CHA	SIR	OP	Diversion of forest land for access to Hari Palace & Banquet Hall along SH 23 Sirsa Ellenabad road KM 13.10 L/side at Village Madhosinghana Distt. Sirsa FP/HR/Approach/32986/2018	190.00	0.0150	0	Ellenabad disty RD 45-54 L/R	50	0.0500	0.0000	8600	0	0	0	0	15340	0	3394	3394	0	0	0	0	0	0	11994		29°42'08.46"N 74°55'40.46
532	D-III-6439	20/09/18	9- HRB207/2016-CHA	SIR	PP	Diversion of forest land for access to retail outlet of IOCL along Goriwala-Chautala road, Km. 6-7, R/side, at village Ganga Distt. Sirsa Fp/HR/Others/14467/2015		0.0049	0	Dabwali Disty RD 87-119 L/R side	50	0.0500	0.0000	17955	0	0	0	0	15340	0	4661	4661	0	0	0	0	0	0	22616		29°82'33.07"N 74°94'79.94"E

S#	File No	Approval Date	Approval Letter No.	Distt	Cat_cd	Description	Wages as per CA Scheme	Area Diverted	No. of Trees Felled	CA Site Name	CA Plantation Details (No of Plants to be Planted)	CA Stipulated Forest Land (1000Plants/ Ha)	CA Stipulated Non Forest Land (In Ha.)	CA Plantation Details (1st Year cost of Afforestation)	Additional CA Plantation Details (No of Plants to be Planted)	Additional CA Plantation Details (1st Year Cost of Additional CA in Rs.)	Penal CA Plantation Details (No of Plants to be Planted)	Penal CA Plantation Details (1st Year Cost of Penal CA in Rs.)	Total Fencing Amount (CA + ACA + PCA)	Amount of Fencing Required	Supervisory Charges (in Rs.)	Amount of Supervisory Charges Required	Misc. Charges/Overhead (In Rs.)	Amount of Misc./overhead charges required (in Rs.)	CAT/SMC (In Rs.)	Amount of CAT/SMC required (In Rs.)	Others Charges (in Rs.)	Amount of Other Charges Required (in Rs.)	Total Amount	Remarks (Details of Other Charges)	GPS Coordinates
533	D-III-3373	24/09/18	9-HRB 366/2008-CHA/789	SIR	PP	Diversion of 0.0089 Ha of forest land for approach road to retail outlet of IOC Ltd. at Vill. Kuttabgarh On Maujadeen-Mirjapur-Thobria road Km. 5.93, under Forest Division & Distt. Sirsa, haryana		0.0089	0	Maujadeen-Mirjapur-Thobria road Km. 5-6	10	0.0100	0.0000	863	0	0	0	0	2371	0	129	129	0	0	0	0			992		29°26'36.87"N 74°05'77.00
534	D-III-6319	26/09/18	9-HRB208/2016-CHA	SIR	PP	Diversion of forest land for access to retail outlet of BPCL along Dabwali-Sangria bypass road MDR No. 105) Km. 3.50, L/side at village Chautala FP/HR/Others/11256/2015		0.0115	3	BMB RD 369-70 L/R	30	0.0300	0.0000	3720	0	0	0	0	7800	0	1581	1581	0	0	0	0			5301		29°55'19.76"N 74°45'01.67
535	D-III-8635	14/01/19	D-III-8635/3571	SIR	PP	Diversion of 0.068 Ha. of forest land for Retail Outlet of IOCL on Dabwali Chautala Road NH. 54 Km 13.467 L/Side at Vill. Abubshahar, under Forest Division Sirsa	326.82	0.0680	14	Jandwala Minor 0-57 R/side	140	0.1400	0.0000	50274	74	26573	0	0	65655	0	19949	19949	0	0	43068	43068			139864		29°52'39.11"N 74°48'31.35"E
536	D-III-8422	29/01/19	D-III-8422/3829	SIR	PP	Diversion of forest land for access to existing retail outlet of BPC Ltd along Sirsa Otu Rania Dabwali road KM 14.5 R/side at Village Otu under forest division and Distt. Sirsa		0.0134	0	CA and Penal CA Site: Ellenabad Disty RD 44-49 L/R (50+134 Plants)	50	0.0500	0.0000	17955	0	0	134	48119	56451	0	17153	17153	0	0	15381	15381			98608		29°82'04.72"N 74°07'23.52
537	D-III-8656	15/03/19	D-III-8656/4464	SIR	PP	Diversion of forest land for access to retail outlet of IOC Ltd along NH 10 New NH-9 Sirsa Dabwali road KM 294-296 L/side at village Mithari Distt. Sirsa FP/HR/Approach/37093/2018	326.82	0.1019	0	CA and Addtl. CA Site: Jandwala Minor RD 0-57 R/s (204+230 Plants)	204	0.2040	0.0000	73256	230	82593	0	0	133151	133151	40458	40458	0	0	62756	62756			392214		29°26'36.87"N 74°34'08.33"E
538	D-III-8335	28/03/19	9-HRB074/2018-CHA	SIR	TLP	Diversion of forest land in favour of Executive Engg. T.S division HVPNL sirsa for erection of 132 KV transmission line from 400 KV Nuhiyawa S/Stn to 132 KV Assakhera S/Stn crossing various strips of protected forest land Distt. Sirsa. FP/HR/trans/26680/2017	190.00	1.2555	215	CA and Addtl. CA Site: Khaishgera rh Minor RD 0-46 L/R (2511 + 512 Plants)	2511	2.5110	0.0000	431892	512	88064	0	0	927457	927457	205202	205202	0	0	0	0			1652615		29°82'04.72"N 74°07'23.52
539	D-III-8360	28/03/19	9-HRB081/2018-CHA	SIR	TLP	Diversion of forest land in favour of Executive Engineer TS division HVPNL Sirsa for construction of 132 KV/D/C line form 220 KV Mehnakhera s/Stn to common Point (TL No. 39 and then S/C line form common various strips of protected forests Distt. sirsa FP/HR/Trans/26871/2017	190.00	0.7911	132	Ellenabad Disty RD 45-54 L/R (1583 Plants) Addtl. CA: Khaishgera rh Minor RD 0-46 L/R (90 Plants)	1583	1.5830	0.0000	272276	90	15480	0	0	513276	513276	113563	113563	0	0	0	0			914595		29°42'08.46"N 74°05'40.46
540	D-III-8678	08/04/19	D-III-8678/123	SIR	PP	Diversion of forest land for access to existing retail outlet of BPC Ltd along Sardulgarh sirsa Ellenabad Hanumangarh Tibbi road SH 23 R/side at Village Talwara Khurd and Distt Sirsa. FP/HR/Approach/31267/2018	190.00	0.0116	0	CA and Penal CA: Ellenabad Disty. RD 44-49 (50+116 Plants)	50	0.0500	0.0000	17955	0	0	116	41655	50929	0	15475	15475	0	0	15381	15381			90466		29°26'36.87"N 74°05'77.00 29°42'08.46"N 74°55'40.46

S#	File No	Approval Date	Approval Letter No.	Distt_c d	Cat_cd	Description	Wages as per CA Scheme	Area Diverted	No. of Trees Felled	CA Site Name	CA Plantation Details (No of Plants to be Planted)	CA Stipulated Forest Land (1000Plants/ Ha)	CA Stipulated Non Forest Land (In Ha.)	CA Plantation Details (1st Year cost of Afforestation)	Additional CA Plantation Details (No of Plants to be Planted)	Additional CA Plantation Details (1st Year Cost of Additional CA in Rs.)	Penal CA Plantation Details (No of Plants to be Planted)	Penal CA Plantation Details (1st Year Cost of Penal CA in Rs.)	Total Fencing Amount (CA + ACA + PCA)	Amount of Fencing Required	Supervisory Charges (in Rs.)	Amount of Supervisory Charges Required	Misc. Charges/Overhead (In Rs.)	Amount of Misc./overhead charges required (in Rs.)	CAT/SMC (In Rs.)	Amount of CAT/SMC required (In Rs.)	Others Charges (in Rs.)	Amount of Other Charges Required (in Rs.)	Total Amount	Remarks (Details of Other Charges)	GPS Coordinates
541	D-III-8765	25/04/19	D-III-8765/398	SIR	OFC	Diversion of forest land for laying of OFC for internet and cable TV by Fastway Transmission Pvt Ltd along various notified protected forest strips in Sirsa City under forest division and Distt. Sirsa		0.6008	0	0	0	0.0000	0.0000	0	0	0	0	0	0	0	0	0	0	0	0	0	0	0	0	0	29°26'36.87"N 74°34'08.33"E
542	D-III-8664	25/07/19	D-III-8664/180-8-09	SIR	RD	Diversion of 0.8196 ha of forest land in favour of Executive Engineer, Public Health Engineering Division, Mandi Dabwali for relaying of RCC Pipe Inlet Channel from Kaluwana Distributory to village Chormar Khara water works along Kaluwana Distributory RD 86900 to 89500 R/s and along NH-9 Km 300 to 304.50 R/s at village Chormar Khara, under Forest Division & Distt. Sirsa.	326.82	0.8196	75	Odhan Minor RD 3-28 R/S	1640	1.6400	0.0000	588924	44	15800	0	0	516651	503152	156983	156983	0	0	504507	504507			1769366	29°47'50.409"N 74°51'31.958"E	
543	D-III-8295	05/09/19	D-III-8925/2037	SIR	WT	Diversion of forest land in favour of Executive Engg. P.H Engineering division no.1 Sirsa for construction of RCC Inlet Channel 350 mm dia from Gurusar Minor to proposed water works Ahedpur Darewal along Kulana to Godikan road and Godikan to Ahmedpur Darewal road Distt. Sirsa FP/HR/Water/30781/2017		0.2000	0	Chunchal Minor RD 0-12	400	0.4000	0.0000	68800	0	0	0	0	122720	0	27152	27152	0	0	0	0			95952	29°76'30.77"N 74°95'28.45"E	
544	D-III-8924	10/09/19	D-III-8924/2125	SIR	PP	Diversion of forest land for access to retail outlet of IOC Ltd along Chohta Jamal road MDR 103 R/side at village Rupawas Distt. Sirsa FP/HR/Approach/39979/2019	326.82	0.0310	0	Sukhchain Distry RD 130-135	100	0.1000	0.0000	35910	0	0	0	0	30680	0	9322	9322	0	0	30763	30763			75995	29°31'29.00"N 74°43'04.00"E	
545	D-III-8930	01/10/19	D-III-8930/2636	SIR	OP	Diversion of forest land for access to M/s Som Feed Store along Sirsa Jamal Nithrana road KM 9.80 R/side at village Dhingania Distt. Sirsa FP/HR/Approach/39979/2019	326.82	0.0070	0	Sukhchain Disty. RD 130-135	100	0.1000	0.0000	35910	0	0	0	0	30680	0	9322	9322	0	0	30763	30763			75995	29°36'18.41"N 75°07'58.48"E	
546	D-III-9014	07/11/19	D-III-9014/3172	SIR	PP	Diversion of forest land for access to retail outlet of BPC Ltd at ellenabad on Ellenabad Hanumangarh road section to ellenabad Dholpalia Masitan road 3.65 Distt. Sirsa FP/HR/Approach/40586/2019	326.82	0.0110	4	Harni Minor RD 0-3 L/R side	100	0.1000	0.0000	35910	0	0	0	0	30680	0	9322	9322	0	0	30763	30763			75995	29°36'18.41"N 75°07'58.48"E	
547	D-III-9063	23/12/19	D-III-9063/3599	SIR	PP	Diversion of forest land for access to retail outlet of IOC Ltd along SH 32 between Bhamboor under forest division and Distt. Sirsa FP/HR/Approach/42031/2019	326.82	0.0060	0	CA and Addtl. CA site: Harni Minor RD 0-3 L/R side (100+6	100	0.1000	0.0000	35910	6	2154	0	0	48821	0	11000	11000	0	0	30763	30763			79827	29°33'50.31"N 74°40'34.17"E	
548	D-III-9062	27/01/20	D-III-9062/3886	SIR	PP	Diversion of forest land for access to BPCL retail outlet along Khairkhan road KM 2.6 LHS at Village Bansudhar Distt. Sirsa FP/HR/Approach/40760/2019	326.82	0.0060	4	CA and Addtl. CA site: Abootgarh Minor RD 0-10 L/R side (100+2	100	0.1000	0.0000	35910	2	718	0	0	31294	0	9508	9508	0	0	30763	30763			76899	29°33'50.31"N 74°40'34.17"E	

S#	File No	Approval Date	Approval Letter No.	Distt	Cat_cd	Description	Wages as per CA Scheme	Area Diverted	No. of Trees Felled	CA Site Name	CA Plantation Details (No of Plants to be Planted)	CA Stipulated Forest Land (1000Plants/ Ha)	CA Stipulated Non Forest Land (In Ha.)	CA Plantation Details (1st Year cost of Afforestation)	Additional CA Plantation Details (No of Plants to be Planted)	Additional CA Plantation Details (1st Year Cost of Additional CA in Rs.)	Penal CA Plantation Details (No of Plants to be Planted)	Penal CA Plantation Details (1st Year Cost of Penal CA in Rs.)	Total Fencing Amount (CA + ACA + PCA)	Amount of Fencing Required	Supervisory Charges (in Rs.)	Amount of Supervisory Charges Required	Misc. Charges/ Overhead (In Rs.)	Amount of Misc./ overhead charges required (in Rs.)	CAT/SMC (In Rs.)	Amount of CAT/SMC required (In Rs.)	Others Charges (in Rs.)	Amount of Other Charges Required (in Rs.)	Total Amount	Remarks (Details of Other Charges)	GPS Coordinates
549	D-III-9146	17/02/20	D-III-9146/4138	SIR	PP	Diversion of forest land for access to retail outlet of BPC Ltd along Rania to Sangwan Chowk road KM 1.26 R/side Sirsa Distt. Sirsa FP/HR/Approach/40968/2019	326.82	0.0090	0	CA and Addtl. CA site: Sukhchain Disty RD 130-135 L/R side (100+4	100	0.1000	0.0000	35910	4	1436	0	0	31907	0	9695	9695	0	0	30763	30763			77804		29°37'00.52"N 75°00'31.28"E
550	D-III-9171	20/02/20	D-III-9171/4227	SIR	PP	Diversion of forest land for access to retail outlet of IOC Ltd along Sherpura Kusumbi road L/side at Village Sherpura Distt. Sirsa FP/HR/Approach/42869/2019	326.82	0.0101	1	CA and Addtl. CA site: Sukhchain Disty. RD 130-135 L/R side (100+22 Plants)	100	0.1000	0.0000	35910	22	8900	0	0	37430	0	11373	11373	0	0	30763	30763			86946		29°36'18.41"N 75°07'58.48"E
551	D-III-9109	02/03/20	D-III-9109/4396	SIR	PP	Diversion of forest land for access to retail outlet of BPC Ltd along NH 9 old NH 10 Sirsa Dabwali road L/side at village Khuiyan Malkana Distt. Sirsa FP/HR/Approach/41493/2019	326.82	0.1009	0	CA and Addtl. CA site: Khuiyan Minor RD 0-17 L/side (100+190	100	0.1000	0.0000	35910	190	68229	0	0	88972	0	27034	27034	0	0	30776	30776			161949		29°36'18.41"N 75°07'58.48"E
552	D-III-9186	16/03/20	D-III-9186/4826	SIR	PP	Diversion of forest land for access to retail outlet of BPC Ltd along Sirsa Jamal road KM 3.97 L/side at Village Rangri Khara under forest division and Distt. Sirsa FP/HR/Approach/42129/2019	326.82	0.0130	3	CA and Addtl. CA site: Sukhchain Disy RD 130-135 L/R side (100+16	100	0.1000	0.0000	35910	16	5746	0	0	35589	0	10814	10814	0	0	30763	30763			83233		29°86'59.10"N 74°80'63.50"E
553	D-III-9200	18/03/20	D-III-9200/4862	SIR	PP	Diversion of forest land for access to retail outlet of BPC Ltd along Jamal Kutiyana road KM 11.545 L/side at village Jamal under forest division and Distt. Sirsa FP/HR/Approach/42340/2019	326.82	0.0059	0	Sukhchain Disty RD 130-135 L/R side	100	0.1000	0.0000	35910	0	0	0	0	30680	0	9322	9322	0	0	30763	30763			75995		29°36'18.41"N 75°07'58.48"E
554	D-III-9199	10/04/20	D-III-9199/4935	SIR	PP	Diversion of forest land for access to retail outlet of BPC Ltd along Rania Kharian road KM 10-11 L/side at Village Kharain Distt. Sirsa FP/HR/Approach/41824/2019	326.82	0.0070	0	Harni Minor RD 3-6 L/R side	100	0.1000	0.0000	35910	0	0	0	0	30680	0	9322	9322	0	0	30763	30763			75995		29°36'18.41"N 75°07'58.48"E
555	D-III-9278	27/04/20	D-III-9278/5014	SIR	PP	Diversion of forest land for access to retail outlet of HPC Ltd along Dholpalia Masitanwali link road near KM stone 14 R/side at village Dholpalia Distt. Sirsa FP/HR/Approach/40570/2019	326.82	0.0080	4	South Ghaggar Canal RD 55-65 L/R side	100	0.1000	0.0000	35910	0	0	0	0	30680	0	9322	9322	0	0	30763	30763			75995		29°33'18.88"N 74°40'19.79"E
556	D-III-9279	01/05/20	D-III-9279/5148	SIR	PP	Diversion of forest land for access to retail outlet of IOC along Rania Balasar road R/side at Village Rania Distt. Sirsa FP/HR/Approach/42817/2020	326.82	0.0070	7	South Ghaggar Canal RD 55-65 L/R side	100	0.1000	0.0000	35910	0	0	0	0	30680	0	9322	9322	0	0	30763	30763			75995		29°29'16.16"N 74°42'23.27"E
557	D-III-8871	08/05/20	9-HRB066/2019	SIR	RD	Diversion of forest land in favour of Executive Engineer Provincial Division No.2 PWD B&R Br. Sirsa for upgradation of NH 703 Sirsa to Sardulgarh road upto Punjab Border from KM 21.50 to 25.13 Distt. Sirsa FP/HR/Road/39798/2019	326.82	0.8494	336	CA and Addtl. CA site: Sukhchain Disty. RD 110-152 L/R side (3360+2200 Plants	3360	3.3600	0.0000	1206576	2200	790020	0	0	1705808	1705808	518303	518303	0	0	1033623	1033623			5254330		29°29'16.16"N 74°42'23.27"E

S#	File No	Approval Date	Approval Letter No.	Distt_c d	Cat_cd	Description	Wages as per CA Scheme	Area Diverted	No. of Trees Felled	CA Site Name	CA Plantation Details (No of Plants to be Planted)	CA Stipulated Forest Land (1000Plants/ Ha)	CA Stipulated Non Forest Land (In Ha.)	CA Plantation Details (1st Year cost of Afforestation)	Additional CA Plantation Details (No of Plants to be Planted)	Additional CA Plantation Details (1st Year Cost of Additional CA in Rs.)	Penal CA Plantation Details (No of Plants to be Planted)	Penal CA Plantation Details (1st Year Cost of Penal CA in Rs.)	Total Fencing Amount (CA + ACA + PCA)	Amount of Fencing Required	Supervisory Charges (in Rs.)	Amount of Supervisory Charges Required	Misc. Charges/ Overhead (In Rs.)	Amount of Misc./ overhead charges required (in Rs.)	CAT/SMC (In Rs.)	Amount of CAT/SMC required (In Rs.)	Others Charges (in Rs.)	Amount of Other Charges Required (in Rs.)	Total Amount	Remarks (Details of Other Charges)	GPS Coordinates	
558	D-III-9306	28/05/20	D-III-9306/6005	SIR	PP	Diversion of forest land for access to retail outlet of IOC Ltd along Panniwala Mota to Chautala road R/side at village Rajpura Distt. Sirsa FP/HR/Approach/42818/2020	326.82	0.0090	4	Rajpura Minor RD 17-19 L/R side	100	0.1000	0.0000	35910	0	0	0	0	30680	0	9322	9322	0	0	30763	30763			75995		29°36'18.41"N 75°07'58.48"E	
559	D-III-9286	23/06/20	D-III-9286/6302	SIR	PP	Diversion of forest land for access to retail outlet of IOC Ltd along Dudianwali Senpal road KM 4.072 L/side at village Bahiya Distt. Sirsa FP/HR/Approach/42824/2020	326.82	0.0070	0	Harni Minor RD 6-8 L/R side	100	0.1000	0.0000	35910	0	0	0	0	30680	0	9322	9322	0	0	30763	30763			75995		29°33'35.037"N 74°40'29.858"E 29°33'6.701"N 74°40'13.125E	
560	D-III-9334	25/06/20	D-III-9334/6332	SIR	PP	Diversion of forest land for access to retail outlet of IOC Ltd along Ellenabad Jiwan Nagar road KM 3.610 at village Amritsar Distt. Sirsa FP/HR/Approach/44246/2020	326.82	0.0102	7	Harai Minor RD 0-3 L/R side	100	0.1000	0.0000	35910	0	0	0	0	140000	0	20254	20254	0	0	66838	66838			123002		29°33'04.28"N 74°40'12.02"E	
561	D-III-9345	20/07/20	D-III-9345/6713	SIR	PP	Diversion of forest land for access to retail outlet of IOC Ltd along Ellenabad Neemla road KM stone 6 L/side at Village Ellenabad Distt. Sirsa	326.82	0.0046	3	Harni Minor RD 3-6 L/R side	100	0.1000	0.0000	35910	0	0	0	0	140000	0	20254	20254	0	0	66838	66838			123002		29°33'50.31"N 74°40'34.17"E	
562	D-III-9350	21/07/20	D-III-9350/6722	SIR	OFC	Diversion of 0.496 ha. of forest land for laying of OFC by M/s Jio Digital Fibre Pvt. Ltd. from Rajasthan-Haryana border on Hanumangarh road upto tower installed at Maruti Nagar Ward No. 13 Ellenabad under Forest Div. Sirsa & District		0.4960	0	0	0	0.0000	0.0000	0	0	0	0	0	0	0	0	0	0	0	0	0	0	0	0			OFC Case
563	D-III-9367	24/07/20	D-III-9367/6840	SIR	PP	Diversion of forest land for access to retail outlet of HPC Ltd along Bhattu Nohar road MDR 103 near KM stone 39 L/side at village Jamal Distt. Sirsa FP/HR/Approach/44819/2020	326.82	0.0250	2	CA and Addtl. CA Site: Sukhchain Disty RD 163-174 L/R side (100+12	100	0.1000	0.0000	35910	12	4309	0	0	156800	0	22684	22684	0	0	66838	66838		0	129741		29°33'18.88"N 74°40'19.79"E	
564	D-III-9347	24/07/20	D-III-9347/6839	SIR	PP	Diversion of forest land for access to retail outlet of IOC Ltd along Panjuana Kussar road KM 24.90 L/side at Village Kharian Distt. Sirsa FP/HR/Approach/42908/2020	326.82	0.0080	2	Abootgarh Minor RD 0-10 L/R side	100	0.1000	0.0000	35910	0	0	0	0	140000	0	20254	20254	0	0	66838	66838		0	123002		29°34'39.24"N 75°01'07.87"E	
565	D-III-3400	29/07/20	D-III-3400/6904	SIR	OP	Diversion of forest land for access to Marry Land Convent School at Dabwali on Sirsa-Rania-Dabwali road, Km 74.443, L/s, Distt. Sirsa		0.0192	0	CA and Addtl. CA Site: Dabwali-Rania road km 11-12 L/side (100+20 Plants)	100	0.1000	0.0000	35910	20	7182	0	0	96000	0	17115	17115	0	0	47038	47038		0	107245		29°33'00.52"N 75°00'31.28"E	
566	D-III-9394	24/08/20	D-III-9394/7194	SIR	PP	Diversion of forest land for access to retail outlet KSK of IOC Ltd along Ellenabad Mallekan road via Moosli Village Mameran Distt. Sirsa FP/HR/Approach/41540/2019	326.82	0.0089	1	Harni Minor RD 3-6 L/R	100	0.1000	0.0000	35910	0	0	0	0	140000	0	20254	20254	0	0	66838	66838		0	123002		29°33'35.037"N 74°40'29.858"E 29°33'6.701"N 74°40'13.125E	
567	D-III-9140	03/09/20	9-HRB002/2020-CHA	SIR	RD	Diversion of 2.088 ha of forest land for construction of 4 Lane from Delhi Bridge Hisar Road to NH By Pass (NH-9), under Forest Division & Distt. Sirsa. (FP/HR/Road/42217/2019).	326.82	2.0880	312	Sukhchain Distry. RD 130-138 L&R Side	4176	4.1760	0.0000	1499601	0	0	0	0	1281197	1281197	389287	389287	0	0	1284646	1284646		0	4454731		29°36'18.41"N 75°07'58.48"E	

S#	File No	Approval Date	Approval Letter No.	Distt_c d	Cat_cd	Description	Wages as per CA Scheme	Area Diverted	No. of Trees Felled	CA Site Name	CA Plantation Details (No of Plants to be Planted)	CA Stipulated Forest Land (1000Plants/ Ha)	CA Stipulated Non Forest Land (In Ha.)	CA Plantation Details (1st Year cost of Afforestation)	Additional CA Plantation Details (No of Plants to be Planted)	Additional CA Plantation Details (1st Year Cost of Additional CA in Rs.)	Penal CA Plantation Details (No of Plants to be Planted)	Penal CA Plantation Details (1st Year Cost of Penal CA in Rs.)	Total Fencing Amount (CA + ACA + PCA)	Amount of Fencing Required	Supervisory Charges (in Rs.)	Amount of Supervisory Charges Required	Misc. Charges/ Overhead (In Rs.)	Amount of Misc./overhead charges required (in Rs.)	CAT/SMC (In Rs.)	Amount of CAT/SMC required (In Rs.)	Others Charges (in Rs.)	Amount of Other Charges Required (in Rs.)	Total Amount	Remarks (Details of Other Charges)	GPS Coordinates
568	D-III-8931	05/10/20	D-III-8931/7628	SIR	RD	Diversion of 0.2394 ha of forest land for construction of 6/4 Lane from km 0.300 to 252.500 (Total Length 252.800 km) of Sangriya (near Chautala)- Rasisar (near Bikaner) section of NH-754K under Bharatmala Pariyojana in Teh. Dabwali, under Forest Division & Distt. Sirsa. (FP/HR/Road/38346/2019).	326.82	0.2394	30	Chautala Distry RD 38-42 L/R	479	0.4790	0.0000	172008	92	33037	0	0	175183	0	53228	53228	0	0	147353	147353		0	405626		29°33'18.88"N 74°40'19.79"E
569	D-III-9482	09/10/20	D-III-9482/7799	SIR	PP	Diversion of forest land for access to retail outlet of BPC Ltdd along Badaguda Biruwala road ODR KM 1.280 L/side at village Badaguda Distt. Sirsa FP/HR/Approach/48010/2020	326.82	0.0069	2	CA and Addtl. CA site: Abootgarh Minor RD 0-10 L/R	100	0.1000	0.0000	35910	4	1436	0	0	145600	0	21062	21062	0	0	66838	66838		0	125246		29°36'18.41"N 75°07'58.48"E
570	D-III-9482	09/10/20	D-III-9482/7799	SIR	PP	Diversion of forest land for access to retail outlet of BPC Ltdd along Badaguda Biruwala road ODR KM 1.280 L/side at village Badaguda Distt. Sirsa FP/HR/Approach/48010/2020	326.82	0.0069	2	CA and Addtl. CA site: Abootgarh Minor RD 0-10 L/R	100	0.1000	0.0000	35910	4	1436	0	0	145600	0	21062	21062	0	0	66838	66838		0	125246		29°36'18.41"N 75°07'58.48"E
571	D-III-9442	03/11/20	D-III-9442/8015	SIR	PP	Diversion of 0.0116 ha of forest land for access to BPCL retail outlet along Odhan-Kalanwali Road Km. 2.02 (LHS) at Village Odhan, under Forest Division & Distt. Sirsa. Online proposal no. FP/HR/Approach/47311/2020	326.82	0.0116	8	Odhan Minor RD 7-10 R/Side	100	0.1000	0.0000	35910	0	0	0	0	140000	0	20254	20254	0	0	66838	66838			123002		29°45'0.171"N 74°54'24.119"E
572	D-III-9539	04/11/20	D-III-9539/8018	SIR	PP	Diversion of 0.017 ha. of forest land for access to BPCL retail outlet along Rori-Kalanwali Road, MDR 101 A, km. 16.315, (LHS) at village Phaggu, under Forest Division & Distt. Sirsa. Online Proposal No. FP/HR/Approach/49343/2020	326.82	0.0170	0	Abootgarh Minor RD 0-10 L/R	100	0.1000	0.0000	35910	20	7182	0	0	168000	0	24305	24305	0	0	66838	66838	33222		134235	Chain Saw Machine	29°34'39.24"N 75°01'07.87"E
573	D-III-9252	17/11/20	D-III-9252/8146	SIR	PP	Diversion of 0.098 ha of forest land for access to BPCL retail outlet along Dabwali-Sirsa road (NH 9) km. 56.370, R/side at village Chormar Khera, under Forest Division & Distt. Sirsa. Online proposal no. FP/HR/Approach/43144/2019	326.82	0.0980	22	Chormar Minor RD 25-30 L/R	220	0.2200	0.0000	79002	0	0	0	0	67496	0	20508	20508	0	0	67678	67678			167188	-	29°37'00.52"N 75°00'31.28"E
574	D-III-9519	23/11/20	D-III-9519/8802	SIR	PP	Diversion of 0.008 ha of forest land for access to BPCL retail outlet along Goriwala to Ghunkawala road, km. 11.895 (RHS) at village Nuhianwali, under Forest Division & Distt. Sirsa. Online Proposal No. FP/HR/Approach/44242/2020	326.82	0.0080	2	Odhan Minor RD 21-25 L/Side	100	0.1000	0.0000	35910	0	0	0	0	140000	0	20254	20254	0	0	66838	66838			123002	-	29°47'50.409"N 74°51'31.958"E
575	D-III-9500	09/12/20	D-III-9500/8956	SIR	PP	Diversion of 0.0088 ha of forest land for access to retail outlet of IOCL along Chak Bani to Phaggu road (ODR), km. 13.20, L/side, at village Thiraj, under Forest Division & Distt. Sirsa. Online proposal no. FP/HR/Approach/47314/2020	326.82	0.0088	4	Abootgarh Minor RD 0-10 L/R	100	0.1000	0.0000	35910	0	0	0	0	140000	0	20214	20214	0	0	66838	66838			122962	-	29°45'6.597"N 74°55'30.720"E

S#	File No	Approval Date	Approval Letter No.	Distt_c d	Cat_cd	Description	Wages as per CA Scheme	Area Diverted	No. of Trees Felled	CA Site Name	CA Plantation Details (No of Plants to be Planted)	CA Stipulated Forest Land (1000Plants/ Ha)	CA Stipulated Non Forest Land (In Ha.)	CA Plantation Details (1st Year cost of Afforestation)	Additional CA Plantation Details (No of Plants to be Planted)	Additional CA Plantation Details (1st Year Cost of Additional CA in Rs.)	Penal CA Plantation Details (No of Plants to be Planted)	Penal CA Plantation Details (1st Year Cost of Penal CA in Rs.)	Total Fencing Amount (CA + ACA + PCA)	Amount of Fencing Required	Supervisory Charges (in Rs.)	Amount of Supervisory Charges Required	Misc. Charges/ Overhead (In Rs.)	Amount of Misc./ overhead charges required (in Rs.)	CAT/SMC (In Rs.)	Amount of CAT/SMC required (In Rs.)	Others Charges (in Rs.)	Amount of Other Charges Required (in Rs.)	Total Amount	Remarks (Details of Other Charges)	GPS Coordinates
576	D-III-9581	02/02/21	D-III-9581/376	SIR	PP	Diversion of 0.0061 ha of forest land for access to retail outlet of IOCL along Sirsa-Jamal road (ODR) km. 11.867, R/side, at Village Bakrianwali, under Forest Division & Distt. Sirsa. Online Proposal No. FP/HR/Approach/45344/2020	326.82	0.0061	0	Darbi Minor RD 0-45 L/R	100	0.1000	0.0000	35910	0	0	0	0	140000	0	20254	20254	0	0	66838	66838	0	0	123002	-	29°37'00.52"N 75°00'31.28"E
577	D-III-9528	03/02/21	D-III-9528/406	SIR	PP	Diversion of 0.007 ha of forest land for access to retail outlet of IOCL along Kalanwali-Badagudha road (ODR), km. 5.34, R/side, at village Lakarwali, under Forest Division & Distt. Sirsa. Online proposal no. FP/HR/Approach/48409/2020	326.82	0.0070	0	Abootgarh Minor RD 0-10 L/R	100	0.1000	0.0000	35910	4	1436	0	0	145600	0	21064	21064	0	0	66838	66838	0	0	125248	-	29°37'00.52"N 75°01'07.87"
578	D-III-9713	01/03/21	D-III-9713/819	SIR	PP	Diversion of 0.098 ha. of forest land for access to BPCL retail outlet along Dabwali-Sangaria Road (NH-54) km 71.928 LHS, at Village Chautala, under Forest Division & Distt. Sirsa.	347.08	0.0980	37	Chautala Minor RD 79-81 L/S	370	0.3700	0.0000	141103	22	8390	0	0	313600	0	57394	57394	0	0	178770	178770			385657	-	29°37'00.52"N 75°00'31.28"E
579	D-III-9692	02/03/21	D-III-9692/873	SIR	PP	Diversion of 0.077 ha. of forest land for access to BPCL retail outlet along Sirsa to Mansa Road NH-703, Km. 23.92 (LHS) at Village Nezadela, under Forest Division & Distt. Sirsa. Online Proposal No.FP/HR/Approach/44900/2020	347.08	0.0770	17	Darbi Minor RD 0-45 L/R	170	0.1700	0.0000	64831	0	0	0	0	136000	0	24890	24890	0	0	82138	82138			171859	-	29°45'59.58"N 74°29'51.29"
580	D-III-9718	05/03/21	D-III-9718/929	SIR	PP	Diversion of 0.008 ha of forest land for access to BPCL retail outlet along Darbi-Rasulpur road, km.5.471 (RHS) at village Darbi, under Forest Division & Distt. Sirsa. Online Proposal No. FP/HR/Approach/47195/2020	326.82	0.0080	2	Darbi Minor RD 0-45 L/R	100	0.1000	0.0000	38136	6	2288	0	0	148400	0	21879	21879	0	0	68116	68116			130419	-	29°34'39.24"N 75°01'07.87"
581	D-III-8318	08/03/21	D-III-8318/946	SIR	WT	Diversion of 0.36 ha of forest land in favour of Executive Engineer, Public Health Engineering Division No. 1, Sirsa for Relaying of RCC Pipe Inlet Channel from BMB to existing Water Works at Village Mathdadu along Sirsa-Ottu-Rania-Dabwali road km 60.40 to 64.24 R/s and Sirsa-Ottu-Rania-Dabwali road to Mathdadu road km 8.156 to 10.100 L/s, under Forest Division & Distt. Sirsa	190.00	0.3600	0	Dabwali Distry. RD 87-119 L/Side	720	0.7200	0.0000	123840	0	0	0	0	220896	0	48874	48874	0	0	0	0	0	0	172714	-	29°34'39.24"N 75°01'07.87"
582	D-III-9715	19/03/21	D-III-9715/1104	SIR	PP	Diversion of 0.006 ha. of forest land for access to HPCL retail outlet along Gorivala-Assakhera Road, km. 5.764 (RHS) at Village Ganga, under Forest Division & Distt. Sirsa. Online Proposal No.FP/HR/Approach/51262/2020	347.08	0.0060	1	Kaluana Distry RD 156-157 R/Side	100	0.1000	0.0000	38136	2	762	0	0	142800	0	21053	21053	0	0	68116	68116			128067	-	29°55'19.76"N 74°45'01.67"

S#	File No	Approval Date	Approval Letter No.	Distt_c d	Cat_cd	Description	Wages as per CA Scheme	Area Diverted	No. of Trees Felled	CA Site Name	CA Plantation Details (No of Plants to be Planted)	CA Stipulated Forest Land (1000Plants/ Ha)	CA Stipulated Non Forest Land (In Ha.)	CA Plantation Details (1st Year cost of Afforestation)	Additional CA Plantation Details (No of Plants to be Planted)	Additional CA Plantation Details (1st Year Cost of Additional CA in Rs.)	Penal CA Plantation Details (No of Plants to be Planted)	Penal CA Plantation Details (1st Year Cost of Penal CA in Rs.)	Total Fencing Amount (CA + ACA + PCA)	Amount of Fencing Required	Supervisory Charges (in Rs.)	Amount of Supervisory Charges Required	Misc. Charges/Overhead (In Rs.)	Amount of Misc./overhead charges required (in Rs.)	CAT/SMC (In Rs.)	Amount of CAT/SMC required (In Rs.)	Others Charges (in Rs.)	Amount of Other Charges Required (in Rs.)	Total Amount	Remarks (Details of Other Charges)	GPS Coordinates
583	D-III-9749	24/03/21	D-III-9749/1047	SIR	PP	Diversion of 0.017 ha. of forest land for access to BPCL retail outlet along Odhan-Kalanwali road (ODR) km. 6.32 L.H.S., at Village Kalanwali, under Forest Division & Distt. Sirsa.	347.08	0.0170	7	Aboothgarh Minor RD 0-10 L/R	100	0.1000	0.0000	38136	6	2288	0	0	84800	0	15519	15519	0	0	48316	48316			104259	-	29°78'04.75"N 74°68'40.71"E
584	D-III-9757	07/04/21	D-III-9757/1191	SIR	PP	Diversion of 0.0835 ha. of forest land for access to BPCL retail outlet along Dabwali-sangaria Road (NH-54), KM. Stone no. 25, at Village Chautala, under Forest Division & Distt. Sirsa.	347.08	0.0835	7	Chautala Minor RD 79-81 R/S	167	0.1670	0.0000	63687	14	5339	0	0	144800	0	26501	26501	0	0	80688	80688			176215	-	29°37'00.52"N 75°00'31.28"E
585	D-III-9302	11/05/21	D-III-9302/1506	SIR		Diversion of 0.008 ha. of forest land for access to industry of Smt. Nisha Garg along DHS to Bhangu road, km. 1.0, L/side, at Village Bhangu, under Forest Division & Distt. Sirsa.	326.82	0.0080	0	Aboothgarh minor RD 0-10 L/R	100	0.1000	0.0000	35910	0	0			80000	0	14254	14254	0	0	47038	47038	0	0	97202	-	29°46'00.27"N 74°29'49.67"E
586	D-III-8345	11/05/21	D-III-8345/1494	SIR	TLP	Diversion of 0.2025 ha of forest land in favour of Executive Engineer, TS Division, HVPNL, Sirsa for construction of 132 KV transmission line from 220 KV Mehnakhara S/Stn to 132 KV Ellenabad S/Stn crossing various strips of protected forest land, under Forest	190.00	0.2025	45	Ellenabad Distry.RD 45-54 L/R	450	0.4500	0.0000	77400	0	0	0	0	138060	0	30546	30546	0	0	0	0			107946	-	29°37'00.52"N 75°00'31.28"E
587	D-III-9747	20/05/21	D-III-9747/1537	SIR		Diversion of 0.1885 ha of forest land for laying 6" dia natural gas pipeline along & across the various Road/Canal/Railway declared as protected Forest at village Mandi Dabwali, Tehsil Dabwali, under Forest Division	347.08	0.1885	0	Hebuana Minor RD 0-5 L/R	377	0.3770	0.0000	143772	0	0	0	0	301600	0	55198	55198	0	0	182152	182152	0	0	381122	-	29°57'6.42"N 74°43'34.85"E
588	D-III-9743	09/06/21	D-III-9743/1724	SIR	PP	Diversion of 0.024 ha. of forest land for access to IOCL retail outlet along MRD-103 Road, at Village Ludesar, under Forest Division & Distt. Sirsa.	347.08	0.0240	11	Darbi Minor RD 0-45 L/R	110	0.1100	0.0000	41949	36	13729	0	0	116800	0	21376	21376	0	0	70542	53148			130202	-	29°34'39.24" 75°01'07.87"
589	D-III-9549	05/07/21	D-III-9549/2113	SIR	WT	Diversion of 0.04872 ha of forest land for laying of 14"i/d RCC proposed pipe inlet channel w/w village Suchan, under Forest Division & Distt. Sirsa.	326.82	0.0487	10	Darbi Minor RD 0-45 L/R	100	0.1000	0.0000	35910	0	0	0	0	140000	0	20254	20254	0	0	66838	66838	60408	18122	141124	60408(New holand agriculture harrow)	29°34'39.24" 75°01'07.87"
590	D-III-9958	20/08/21	D-III-9958/2838	SIR	PP	Diversion of 0.0898 ha. of forest land for access to Hindustan Petroleum Corporation Lmt. Along on SH-23 (Sirsa to Ellenabad Road), km. 36.05 (RHS) in village Alipur Titu Khara, under Forest Division & Distt. Sirsa.	347.08	0.0898	17	Bhamboor Minor RD 34-48 L/R	180	0.1800	0.0000	68644	28	10678	0	0	166400	0	30453	30453	0	0	86969	86969	0	0	196744	-	29°30'09.93"N 74°57'37.97"E
591	D-III-9788	01-09-21	D-III-9788/2975	SIR	PP	Diversion of 0.0139 ha. of forest land for access to retail outlet of IOCL along Kalanwali-Dabwali road (MDR) km. 5.50, L/side, at village Jagmalwali, under Forest Division & Distt. Sirsa.	347.08	0.0139	1	Aboothgarh minor RD 0-10 L/R	100	0.1000	0.0000	38136	0	0	0	0	80000	0	14641	14641	0	0	48316	48316			101093	-	29°46'00.27"N 74°29'49.67"E

S#	File No	Approval Date	Approval Letter No.	Distt_c d	Cat_cd	Description	Wages as per CA Scheme	Area Diverted	No. of Trees Felled	CA Site Name	CA Plantation Details (No of Plants to be Planted)	CA Stipulated Forest Land (1000Plants/ Ha)	CA Stipulated Non Forest Land (In Ha.)	CA Plantation Details (1st Year cost of Afforestation)	Additional CA Plantation Details (No of Plants to be Planted)	Additional CA Plantation Details (1st Year Cost of Additional CA in Rs.)	Penal CA Plantation Details (No of Plants to be Planted)	Penal CA Plantation Details (1st Year Cost of Penal CA in Rs.)	Total Fencing Amount (CA + ACA + PCA)	Amount of Fencing Required	Supervisory Charges (in Rs.)	Amount of Supervisory Charges Required	Misc. Charges/ Overhead (In Rs.)	Amount of Misc./ overhead charges required (in Rs.)	CAT/SMC (In Rs.)	Amount of CAT/SMC required (In Rs.)	Others Charges (in Rs.)	Amount of Other Charges Required (in Rs.)	Total Amount	Remarks (Details of Other Charges)	GPS Coordinates
592	D-III-8373	06/10/21	9- HRB086/2018-CHA	SIR	TLP	Diversion of 0.91 ha. of forest land in favour of Executive Engineer , TS Division ,HVPNL, Sirsa for construction of LILO of 220 KV D/C Fatehabad - Rania Line at 220 KV Mehanakhera S/Stn. crossing various srips of protected forests, under Forest Division & Distt. Sirsa FP/HR/Trans/26679/2017	190.00	0.9100	260	Nathore Minor RD 20-38 L/R	2600	2.6000	0.0000	447200	220	37840	0	0	865176	865176	191422	191422	0	0	0	0	0	0	1541638	-	29°27'32.00"N 74°52'21.00"E
593	D-III-9878	06/10/21	D-III-9878/4078	SIR		Diversion of 0.8719 ha of forest land in favour of Gujrat gas Ltd. Ahmedabad for laying of 6" dia steel natural gas pipeline along and across the various roads/canal/railway line declared as protected forests, under Forest Division & Distt. Sirsa. FP/HR/Pipeline/48652/2020		0.8719	0	0	0	0.0000	0.0000	0	0	0	0	0	0	0	0	0	0	0	0	0	0	0	0	-	
594	D-III-10038	06/10/21	D-III-10038/4087	SIR	OFC	Diversion of 0.3245 ha.(7210 meters) instead of 1.2882 ha (28626 meters) of forest land for laying of underground OFC by M/s Jio Digital Fibre Pvt. Ltd. Tehsil Dabwali, under Forest Division & Distt. Sirsa FP/HR/OFC/143625/2021		0.3245	0	0	0	0.0000	0.0000	0	0	0	0	0	0	0	0	0	0	0	0	0	0	0	0	-	29°47'10.94"N 74°36'47.83"E
595	D-III-10017	06/10/21	D-III-10017/4077	SIR	PP	Diversion of 0.004 ha. of forest land for access to retail outlet of IOCL ltd. along Khasra No. 86/23/2 at village Panniwala Mota within 3 km. from NH-9, under Forest Division & Distt. Sirsa FP/HR/Approach/144712/2021	347.08	0.0040	1	Odhan Minor RD 25-31 R/Side	100	0.1000	0.0000	38136	0	0	0	0	80000	0	14641	14641	0	0	48316	48316	0	0	101093	-	29°44'46.35"N 74°53'27.83"E
596	D-III-10070	19/10/21	D-III-10070/4458	SIR	OFC	Diversion of 0.148 ha of forest land for laying of OFC by M/S Jio Digital Fibre Pvt. Ltd. starting from Medanta Hospital to Rajindera Children school to DHBVN office to Jiwan Jyoti Hospital (Total 780 mtrs.) HUDA Chowk near Kapas Bhawan upto 842 meters on Barnala road , under Forest Division & Distt. Sirsa FP/HR/OFC/126684/2021		0.1480	0	0	0	0.0000	0.0000	0	0	0	0	0	0	0	0	0	0	0	0	0	0	0	0	-	29°34'29.24"N 75°01'07.87"E
597	D-III-9879	02/11/21	D-III-9879/4125	SIR		Diversion of 0.1433 ha of forest land in favour of Executive Engineer, P.H. Engg. Division ,Mandi Dabwali for laying of S.W. HDPE Pipe in recently approved colonies at Mandi Dabwali , under Forest Division & Distt. Sirsa	347.08	0.1433	27	Odhan Minor RD 0-20 L&R/Side	287	0.2870	0.0000	109450	402	153306	0	0	551200	0	100878	100878	0	0	138667	138667	0	0	502301	-	29°36'18.41"N 75°07'58.48"E

S#	File No	Approval Date	Approval Letter No.	Distt_c d	Cat_cd	Description	Wages as per CA Scheme	Area Diverted	No. of Trees Felled	CA Site Name	CA Plantation Details (No of Plants to be Planted)	CA Stipulated Forest Land (1000Plants/ Ha)	CA Stipulated Non Forest Land (In Ha.)	CA Plantation Details (1st Year cost of Afforestation)	Additional CA Plantation Details (No of Plants to be Planted)	Additional CA Plantation Details (1st Year Cost of Additional CA in Rs.)	Penal CA Plantation Details (No of Plants to be Planted)	Penal CA Plantation Details (1st Year Cost of Penal CA in Rs.)	Total Fencing Amount (CA + ACA + PCA)	Amount of Fencing Required	Supervisory Charges (in Rs.)	Amount of Supervisory Charges Required	Misc. Charges/ Overhead (In Rs.)	Amount of Misc./ overhead charges required (in Rs.)	CAT/SMC (In Rs.)	Amount of CAT/SMC required (In Rs.)	Others Charges (in Rs.)	Amount of Other Charges Required (in Rs.)	Total Amount	Remarks (Details of Other Charges)	GPS Coordinates
598	D-III-9944	12/10/21	D-III-9944/4169	SIR	PP	Diversion of 0.016 ha. of forest land for access to retail outlet of BPC ltd. along Chopta-Jamal road, Km.1.R/side at Nathusari Kalan , under Forest Division & Distt. Sirsa FP/HR/Approach/40679/2019	347.08	0.0160	4	Darbi Minor RD 0-45 L&R/Side	100	0.1000	0.0000	38136	0	0	0	0	80000	0	14641	14641	0	0	48316	48316	0	0	101093	-	29°34'39.24" 75°01'07.87"
599	D-III-8976	29/10/21	9- HRB092/2019-CHA	SIR		Diversion of 0.49 ha of forest land for Laying 700mm i/d NP-3 RCC sewer line from Maharana Partap Chowk to Sirsa Major Disty. along NH-9 on right side, under Forest Division & Distt. Sirsa.FP/HR/Others/40194/2019	326.82	0.4900	137	Sukhehain Distry. RD 130-135 L&R Side	1370	1.3700	0.0000	491967	360	129276	0	0	530764	0	161270	161270	0	0	421448	421448	0	0	1203961	-	29°45'11.88" 74°56'28.71"
600	D-III-9810	12/11/21	9- HRB088/2021-CHA	SIR	RD	Diversion of 0.9512 ha of forest land in favour of Executive Engineer, Provincial Division No. 1, PWD B&R Br; Sirsa for widening and strenthening of Kalanwali to Rori road (ID 5684, MDR 101 A) under forest division and district Sirsa,Haryana FP/HR/Road/60734/2020	347.08	0.9512	314	Saharani Minor RD 15-55 L/Side, Abootgarh Minor RD 14-57 L/R	3140	3.1400	0.0000	1197470	2122	809245	0	0	4209600	0	770424	770424	0	0	2542402	2542402	50000	15000	5334541	Demarcation Charges	29°44'59.46" 75°01'34.83"
601	D-III-9946	13/12/21	9- HRB146/2021-CHA	SIR		Diversion of 0.0072 ha. of forest land for access to J.P. Wood Industry at Ellenabad on Sirsa Ellenabad Road km. 39.40 RHS (SH no. 23) in Sirsa, under Forest Division & Distt. Sirsa	34.08	0.0072	2	SGC RD 55-65 L/R Side, Rania Range	100	0.1000	0.0000	38136	0	0	0	0	80000	0	14641	14641	0	0	48316	48316	0	0	101093	-	29°29'39.37" 74°41'46.33"
602	D-III-10164	21/12/21	D-III-10164/5480	SIR	OFC	Diversion of 0.0151 ha of forest land for laying of underground OFC by M/S Jio Digital Fibre Pvt. Ltd in Sirsa (FSA Sirsa 0112).Total Length 335 meters ,under Forest Division & Distt. Sirsa		0.0151	0		0	0.0000	0.0000	0	0	0	0	0	0	0	0	0	0	0	0	0	0	0	0	-	29°34'39.24" 75°01'07.87"
603	D-III-9766	28/12/21	9- HRC127/2021-CHA	SIR	RD	Diversion of 25.6936 ha. of forest land for access to 6-laning of Mandi Dabwali Bypass (Design Ch. 27.400) to Chautala (Design Ch. 62.200) of NH-54 (Designed length 34.80 km) under Bharatmala Pariyojana, under Forest Division & Distt. Sirsa.		25.6936	7111	Kaluana Distry RD 60-183 L&R/Side, Gurusar Minor RD 0-45 L&R, Mithri Minor RD 22-80 L&R, Mojugarh Distry. RD 10-75 L&R, Jandwala Minor RD 0-17 L/Side, Math Minor RD 0-38 L/Side, Odhan Minor RD 0-31 L&R, Chormar	10035	10.0350	0.0000	3826948	5888	2245448	0	0	1309536	0	1683494	1683494	0	0	790899	790899	3207247	3207247	11754035	Demarcation=50000, 0, 30 watcher=124460, Range Office=3000000, Two Patrolling Vehicle=175000, Machinery & Equipment =4600000, Chain Saw=150000, Chain 20=12000	29°47'24.21" 74°47'08.17"

S#	File No	Approval Date	Approval Letter No.	Distt_cd	Cat_cd	Description	Wages as per CA Scheme	Area Diverted	No. of Trees Felled	CA Site Name	CA Plantation Details (No of Plants to be Planted)	CA Stipulated Forest Land (1000Plants/ Ha)	CA Stipulated Non Forest Land (In Ha.)	CA Plantation Details (1st Year cost of Afforestation)	Additional CA Plantation Details (No of Plants to be Planted)	Additional CA Plantation Details (1st Year Cost of Additional CA in Rs.)	Penal CA Plantation Details (No of Plants to be Planted)	Penal CA Plantation Details (1st Year Cost of Penal CA in Rs.)	Total Fencing Amount (CA + ACA + PCA)	Amount of Fencing Required	Supervisory Charges (in Rs.)	Amount of Supervisory Charges Required	Misc. Charges/ Overhead (In Rs.)	Amount of Misc./ overhead charges required (in Rs.)	CAT/SMC (In Rs.)	Amount of CAT/SMC required (In Rs.)	Others Charges (in Rs.)	Amount of Other Charges Required (in Rs.)	Total Amount	Remarks (Details of Other Charges)	GPS Coordinates		
1	2	3	4	5	6	7	8	9	10	11	12	13	14	15	16	17	18	19	20	21	22	23	24	25	26	27	28	29	30	31	32		
						Total Sirsa		48.5161	11923		58750	58.7500	0	16134874	15684	5101824	286	95966	25161391	13498824	6955117	6955117	0	0	9618146	9600752	3350877	3240369	54627726				
604	D-III-3326	4/7/2008	2296-Ft-4-2008-9945	FTBAD	OFC	Diversion of forest land for laying OFC of BSNL on Fatehabad-Hasanpur road, Km 0-20, Distt. Fatehabad		0.6000	0	Rattia-Fatehabad road, Km 16-19, B/s	0	0.0000	0.0000	0	0	0	0	0	0	0	0	0	0	0	0	0	0	0	0	0	0		
605	D-III-3563	10/23/2008	6906-Ft-4-2008-21453	FTBAD	OFC	Diversion of forest land for laying OFC of BSNL from Fatehabad to Bhoda village & Fatehabad to Gila Khera village, Distt. Fatehabad		1.1700	0		0	0.0000	0.0000	0	0	0	0	0	0	0	0	0	0	0	0	0	0	0	0	0	0	0	
606	D-III-3810	6/19/2009	2867-Ft-4-2009-9055	FTBAD	OFC	Diversion of forest land for laying OFC of Bharti Airtel from Dariyapur to NH-10 (B/s) NH-10 Dariyapur to Kukkarawali (B/s) Kukkarawali to Khorti, Distt. Fatehabad		0.4800	0		0	0.0000	0.0000	0	0	0	0	0	0	0	0	0	0	0	0	0	0	0	0	0	0	0	
607	D-III-5397	3/12/2013	780-Ft-5-2013-3027	FTBAD	OFC	Diversion of forest land in favour of Infotel Broadbad Services for laying of underground OFC along NH 10 from MS 192 to 217, Distt. Fatehabad		1.1250	0		0	0.0000	0.0000	0	0	0	0	0	0	0	0	0	0	0	0	0	0	0	0	0	0	0	
608	D-III-5398	3/12/2013	781-Ft-5-2013-3035	FTBAD	OFC	Diversion of forest land in favour of M/s Infotel Broadbad Services Ltd. for laying of OFC NH 10 RD 217 to 231, Distt. Fatehabad		0.6300	0		0	0.0000	0.0000	0	0	0	0	0	0	0	0	0	0	0	0	0	0	0	0	0	0	0	
609	D-III-6493	1/7/2016	886-Ft-5-2015-258	FTBAD	OFC	Diversion of forest land for laying of underground OFC by IDEA Cellular Ltd. along Bhattu Chaupta road km. 2-12 & Bhatti Bhadra road km. 0-4, Distt. Fatehabad		0.4680	0		0	0.0000	0.0000	0	0	0	0	0	0	0	0	0	0	0	0	0	0	0	0	0	0	0	0
610	D-III-6562	3/18/2016	212-Ft-5-2015-5107	FTBAD	OFC	Diversion of forest land for laying of OFC by Reliance Jio Infocomm Ltd. along Bhuna-Tohana road, (via Chander Kalan, Bhodi, Akanwali) FP/HR/Others/16441/2015		1.5300	0		0	0.0000	0.0000	0	0	0	0	0	0	0	0	0	0	0	0	0	0	0	0	0	0	0	0
611	D-III-6752	8/29/2016	D-III-6752-1728	FTBAD	OFC	Diversion of forest land for laying of OFC by M/s Idea Cellular Ltd. Uklana-Bhuna road from Dahiya hair Dresser to Sethi Petrol Pump at village Saniyana, Distt. Fatehabad FP/HR/Others/18509/2016		0.1230	0		0	0.0000	0.0000	0	0	0	0	0	0	0	0	0	0	0	0	0	0	0	0	0	0	0	0
612	D-III-6747	9/20/2016	D-III-6747-2017	FTBAD	OFC	Diversion of forest land for laying of OFC by M/s Reliance Jio Infocomm Ltd. along Fatehabad-Bhuna road from Fatehabad to Bhuna Distt. Fatehabad.		1.0575	0		0	0.0000	0.0000	0	0	0	0	0	0	0	0	0	0	0	0	0	0	0	0	0	0	0	0
613	D-III-8500	2/12/2019	D-III-8500-3982	FTBAD	OFC	Diversion of forest land for laying of OFC by M/s Reliance Jio Infocomm Ltd from Bhagat Singh Chowk Ratia to Sardulgarh Punjab border via Rattakhera Nagpur Village MDR road and Distt. Fatehabad		1.1475	0		0	0.0000	0.0000	0	0	0	0	0	0	0	0	0	0	0	0	0	0	0	0	0	0	0	0
614	D-III-9461	9/17/2020	D-III-9461-8157	FTBAD	PP	Diversion of forest land for access to retail outlet of IOC Ltd along Jakkhal Kullian road R/side MDR-102 near KM stone 4 at Village Talwara Tehsil Jakkhal Distt. Fatehabad		0.0416	15	BMB RD 45 to 47.5 L/side	150	0.1500	0.0000	53865	0	0	0	0	120000	0	21381	21381	0	0	64143	0	0	0	0	75246	0	29°46'16.66"N 29°45'54.37"N 75°47'37.37"E 75°45'26.74"E	

S#	File No	Approval Date	Approval Letter No.	Distt_cd	Cat_cd	Description	Wages as per CA Scheme	Area Diverted	No. of Trees Felled	CA Site Name	CA Plantation Details (No of Plants to be Planted)	CA Stipulated Forest Land (1000Plants/ Ha)	CA Stipulated Non Forest Land (In Ha.)	CA Plantation Details (1st Year cost of Afforestation)	Additional CA Plantation Details (No of Plants to be Planted)	Additional CA Plantation Details (1st Year Cost of Additional CA in Rs.)	Penal CA Plantation Details (No of Plants to be Planted)	Penal CA Plantation Details (1st Year Cost of Penal CA in Rs.)	Total Fencing Amount (CA + ACA + PCA)	Amount of Fencing Required	Supervisory Charges (in Rs.)	Amount of Supervisory Charges Required	Misc. Charges/Overhead (In Rs.)	Amount of Misc./overhead charges required (in Rs.)	CAT/SMC (In Rs.)	Amount of CAT/SMC required (In Rs.)	Others Charges (in Rs.)	Amount of Other Charges Required (in Rs.)	Total Amount	Remarks (Details of Other Charges)	GPS Coordinates
615	D-III-9437	10/16/2020	D-III-9437-7864	FTBAD	PP	Diversion of forest land for access to retail outlet of BPC Ltd along Bhattu Chaupra road MDR KM 8.453 L/side at Village Pili Mandori Distt.Fatehabad FP/HR/Approach/46625/2020		0.0170	3	Pili Mandori Minor RD 4 to 6 L/side	100	0.1000	0.0000	35910	0	0	0	0	80000	0	14254	14254	0	0	42762	0	0	0	50164	0	29°23'11.39"N 29°23'4.23"N 75°15'43.60"E 75°15'17.28"E
616	D-III-9466	1/13/2021	D-III-9466-1433	FTBAD	PP	Diversion of forest land for access to BPCL retail outlet at Khasra no 264/10/2,265/6, 265/15, khasra no 415 min on SH -21, FatehabadRatia km 53.75 RHS at village Ahrwan under forest division Distt Fatehabad Online proposal : FP/HR/Approach/43804/2020		0.0180	3	Bhirdana Distry. RD 70-72 RHS	100	0.1000	0.0000	35910	0	0	0	0	80000	0	14254	14254	0	0	42762	0	0	0	50164	0	29°35'26.27"N 29°35'20.47"N 75°33'3.63"E 75°34'49.15"E
617	D-III-9223	1/22/2021	D-III-9223-263	FTBAD	PP	Diversion of forest land for access to retail outlet of IOC Ltd along Tohana Fatehabad road MDR 101 KM 1.883 L/side at Tohana WML under forest division and Distt. Fatehabad FP/HR/Approach/41613/2019		0.0186	5	Ratia Branch RD 31-33 LHS and RHS	100	0.1000	0.0000	35910	0	0	0	0	30680	0	9322	9322	0	0	27966	0	0	0	45232	0	29°40'32.80"N 29°40'47.40"N 29°40'32.11"N 29°40'46.97"N 75°34'26.23"E 75°33'51.67"E 75°34'25.69"E 75°33'50.96"E
618	D-III-9412	2/9/2021	D-III-9412-507	FTBAD	PP	Diversion of forest land for access to retail outlet of IOC Ltd along Fatehabad City bypass road KM 38-39 L/side at village Bhodia Khera Distt. Fatehabad FP/HR/Approach/43113/2019		0.0157	5	Shahidanw ali Minor RD 4-5	100	0.1000	0.0000	35910	0	0	0	0	80000	0	14254	14254	0	0	42762	0	0	0	50164	0	29°30'54.80"N 29°30'50.75"N 29°30'54.70"N 29°30'50.65"N 75°22'52.01"E 75°22'41.98"E 75°22'52.03"E 75°22'42.03"E
619	D-III-9464	2/22/2021	D-III-9464-712	FTBAD	RD	Diversion of forest land in favour of Executive Engineer Provincial Division PWD B&R Br. Fatehabad for permission of diversion of Bhattu Daiyar RD 0-200 Distt. Fatehabad FP/HR/Road/46749/2020		0.0032	9	Chaharwala Minor RD 3 too 5 L/side	100	0.1000	0.0000	35910	0	0	0	0	80000	0	14254	14254	0	0	42762	0	0	0	50164	0	29°16'29.33"N 29°16'28.73"N 75°14'47.48"E 75°15'52.75"E
620	D-III-4226	2/25/2021	9- HRB474-2010-CHA	FTBAD	WT	Diversion of forest land for laying of underground drinking water supply pipi line along Fatehabad-Bhattu road, km. 2.2 to 4.1, R/s Distt. Fatehabad		0.1140	0	Fatehabad Bhattu Road KM 2.5 to 3 L/Side	228	0.2280	0.0000	21432	0	0	0	0	82200	0	11640	11640	0	0	0	0	0	0	33072	0	29°29'48.63"N 29°29'39.34"N 75°23'56.51"E 75°23'42.15"E
621	D-III-9481	4/6/2021	D-III-9481-1172	FTBAD	PP	Diversion of forest land for access to proposed retail outlet of BPCL kharra no 38//15//1 at village Khera Kheri on hisar FAtchabad road at km 143.78 of NH-9 Tehsil and Distt Fatehabad under forest division and Distt Fatehabad Online proposal : FP/HR/Approach/ 44712/2020		0.0904	16	Khairampur Minor RD 0-3 LHS & RHS	181	0.1810	0.0000	64925	46	16518	0	0	36800	0	25767	25767	0	0	96972	0	0	0	107210	0	29°23'1.761" N 29°22'37.737" N 75°33'33.815"E 75°36'9.556" E
622	D-III-9522	6/4/2021	D-III-9522-1671	FTBAD	WT	Diversion of forest land in favour of Executive Engineer P.H Engg Division Fatehabad for laying of 150 mm i/d pipe for drinking water supply line from proposed boosting station near Jaat Dharamshala to New Bus stand Fatehabad town Distt. Fatehabad FP/HR/Water/38151/2019		0.1858	0	Fatehabad Distry. RD 160-165	372	0.3720	0.0000	133585	0	0	0	0	298000	0	53065	53065	0	0	175114	0	0	0	186650	0	29°30'36.367" N 29°30'36.367" N 75°33'26.422" E 75°32'44.459" E

S#	File No	Approval Date	Approval Letter No.	Distt_cd	Cat_cd	Description	Wages as per CA Scheme	Area Diverted	No. of Trees Felled	CA Site Name	CA Plantation Details (No of Plants to be Planted)	CA Stipulated Forest Land (1000Plants/ Ha)	CA Stipulated Non Forest Land (In Ha.)	CA Plantation Details (1st Year cost of Afforestation)	Additional CA Plantation Details (No of Plants to be Planted)	Additional CA Plantation Details (1st Year Cost of Additional CA in Rs.)	Penal CA Plantation Details (No of Plants to be Planted)	Penal CA Plantation Details (1st Year Cost of Penal CA in Rs.)	Total Fencing Amount (CA + ACA + PCA)	Amount of Fencing Required	Supervisory Charges (in Rs.)	Amount of Supervisory Charges Required	Misc. Charges/ Overhead (In Rs.)	Amount of Misc./ overhead charges required (in Rs.)	CAT/SMC (In Rs.)	Amount of CAT/SMC required (In Rs.)	Others Charges (in Rs.)	Amount of Other Charges Required (in Rs.)	Total Amount	Remarks (Details of Other Charges)	GPS Coordinates
623	D-III-9855	8/10/2021	D-III-9855-2607	FTBAD	PP	Diversion of forest land for access to retail outlet of IOC Ltd along Jakhal Kullan road r/side at village shakarpura under foerst division and district Fatehanad Haryana. online proposal no FP/HR/Approach/127645/2021		0.1170	0	BMB RD 28 to 34 L/R Side	400	0.4000	0.0000	160000	0	0	0	0	320000	0	5920	5920	0	0	179376	0	0	0	165920	0	29°44'56.766"N 29°44'28.799"N 75°49'50.446"E 75°50'57.685"E
624	D-III-9921	8/24/2021	D-III-9921-2878	FTBAD	PP	Diversion of forest land for access to retail outlet of BPCL along Hisar road, R/side at village Dhangar , under forest division and District Fatehabad , Haryana Online proposal: FP/HR/approach/49845/2020		0.0904	34	M.P Rohi Distry RD 37-40	340	0.3400	0.0000	142460	30	12570	0	0	296000	0	5144	5144	0	0	169486	0	0	0	160174	0	29°28'28.369"N 29°32'37.247"N 75°32'37.899"E 75°32'37.247"E
625	D-III-10002	10/19/2021	D-III-10002-4459	FTBAD	PP	Diversion of forest land for access to retail outlet of IOC Ltd along Jakhal Kullan Road (MDR102) km, 17.148, R/side , at village Dharsul Kalan , under forest divison and Distt Fatehabad , Haryana Onlie proposal FP/HR/pproach /144446/2021		0.1150	0	Gajuwala minor Rd 6-9 L&R side	230	0.2300	0.0000	96370	0	0	0	0	184000	0	3480	3480	0	0	105441	0	0	0	99850	0	29°40'17.016"N 29°40'16.936"N 29°40'17.153"N 29°40'17.113"N 75°55'4.417"E 75°55'4.680"E 75°55'4.107"E 75°55'4.219"E
626	D-III-9947	10/21/2021	D-III-9947-4467	FTBAD	PP	Diversion of forest land for used Entry and Exit of IOCL retail outlet along on Bhattu Mandi Adampur Road, (ODR) near km stone no 6 (LHS) , at village Khabra kalan Tehsil and Distt FAtchabad FP/HR/Approach/54304/2020		0.0058	0	Kheri Distry RD 42-46 R/ Side	100	0.1000	0.0000	41900	0	0	0	0	80000	0	15130	15130	0	0	49929	0	0	0	57030	0	29°20'59.155"N 29°20'19.227"N 75°22'16.851"E 75°22'36.042"E
627	D-III-9508	11/12/2021	9-HRB026-2021	FTBAD	OP	Diversion of forest land in favour Garg Agro Industries for approach access to Garg Agro Industries Tohana Ratia KM stone 8.3 Village Jamalpur Sheikhan Tehsil Tohana Distt. Fatehabad FP/HR/Approach/35605/2018		0.0066	3	Sidhmukh Nohar Feeder RD 20-25 R/Side	100	0.1000	0.0000	35910	0	0	0	0	80000	0	14254	14254	0	0	42762	0	0	0	50164	0	29°39'47.188"N 29°39'47.041"N 29°39'16.881"N 29°39'17.050"N 29°38'56.814"N 29°38'56.743"N 75°53'42.951"E 75°53'43.283"E 75°53'26.705"E 75°53'26.371"E 75°53'20.953"E 75°53'21.316"E

S#	File No	Approval Date	Approval Letter No.	Distt_cd	Cat_cd	Description	Wages as per CA Scheme	Area Diverted	No. of Trees Felled	CA Site Name	CA Plantation Details (No of Plants to be Planted)	CA Stipulated Forest Land (1000Plants/ Ha)	CA Stipulated Non Forest Land (In Ha.)	CA Plantation Details (1st Year cost of Afforestation)	Additional CA Plantation Details (No of Plants to be Planted)	Additional CA Plantation Details (1st Year Cost of Additional CA in Rs.)	Penal CA Plantation Details (No of Plants to be Planted)	Penal CA Plantation Details (1st Year Cost of Penal CA in Rs.)	Total Fencing Amount (CA + ACA + PCA)	Amount of Fencing Required	Supervisory Charges (in Rs.)	Amount of Supervisory Charges Required	Misc. Charges/ Overhead (In Rs.)	Amount of Misc./ overhead charges required (in Rs.)	CAT/SMC (In Rs.)	Amount of CAT/SMC required (In Rs.)	Others Charges (in Rs.)	Amount of Other Charges Required (in Rs.)	Total Amount	Remarks (Details of Other Charges)	GPS Coordinates
628	D-III-9691	11/19/2021	9-HRC079-2021-CHA	FTBAD	OP	Diversion of forest land of Executive Engineer irrigation and water resources Deppt tohana W/S Division Tohana for construction of Channel to supply 180 CS water to Nuclear power plant at gorakhpur along Sidhmukh Nohar Feeder/Fatehabad Branch RD 0 to 152000 under forest division and Distt Fatehabad Fp/HR/IRRIG/37174/2018		39.5600	10034	Bhiradana Distry. RD 0 to 48, L/R Side Bhuna Minor RD 0 to 30, L/R Side BMB RD 66 to 76.5, L/R Side Chetai Minor RD 0 to Tail, L/R Side Dehman Minor RD 9 to 28, L/R Side Dharsul Distry. RD 0 to 54, L/R Side Ghaggar Distry. RD 9 to 49.5, L/R Side Fatehabad Distry. RD 0 to 62,	79120	79.1200	0.0000	33151280	0	0	0	0	63296000	20000000	11970856	11970856	0	0	39503825	39503825	0	0	104625961	0	29°37'44.338"N 29°40'41.407"N 75°39'27.482"E 75°45'2.582"E
629	D-III-10020	12/9/2021	D-III-10020-5336	FTBAD	PP	Diversion of forest land for establishment of petrol pump on bearing khasra no 187/9/3/2, vilaage Bhattu kalan on bhattu Chapta road (MDR103), at km 2.975 (LHS) tehsil Bhattu Kalan Distt Fatehabad FP/HR/Approach/499873/2020		0.0237	3	Banmandori Distry RD 04-06 R/side	100	0.1000	0.0000	41900	14	5866	0	0	91200	0	1513	1513	0	0	52199	0	0	0	49279	0	29°24'0.11"N 29°24'16.79"N 75°18'18.09"E 75°17'46.27"E
630	D-III-9627	12/13/2021	9-HRB118-2021-CHA	FTBAD	SW	Diversion of forest land in favour of Executive Engineer PH Engg Division Fatehabad, for laying of 400 mm i/d sewer pipe from New bus stand to HUDA Sewer line at hisar - Sirsa road, at Fatehabad town, inder forest division and Distt Fatehabad online proposal : FP/HR/others/38152/2019		0.1900	151	Fatehabad Distry. RD 165 to tail L/R side Hizranwan Minor RD 0-13, L/R side & Manakpur Minor RD 29 to tail L/R Side Distt Fatehabad	1510	1.5100	0.0000	604000	620	248000	0	0	1704000	0	223480	223480	0	0	945720	0	0	0	1075480	0	29°29'51.633"N 29°30'33.209"N 29°35'6.569"N 29°35'0.086"N 29°36'47.791"N 29°37'6.358"N 75°29'2.761"E 75°32'42.181"E 75°20'41.600"E 75°23'2.551"E 75°21'6.054"E 75°22'43.593"E
631	D-III-10108	3/14/2022	D-III-10108-6913	FTBAD	PP	Diversion of forest land for establishment of petrol pump on bearing Khasra no 23/22,40/2 at village Rattan khera on Sardulgarh Ratia road (MDR 101) near km stone no 32 under forest division and Distt Fatehabad FP/HR/road/68291/2020		0.0220	9	Jawallopur Radd Minor RD 10-12 L&R	100	0.1000	0.0000	41900	10	4190	0	0	88000	0	15130	15130	0	0	54468	0	0	0	61220	0	29°41'11.781"N 29°40'58.283"N 75°31'38.301"E 75°31'52.958"E

S#	File No	Approval Date	Approval Letter No.	Distt_cd	Cat_cd	Description	Wages as per CA Scheme	Area Diverted	No. of Trees Felled	CA Site Name	CA Plantation Details (No of Plants to be Planted)	CA Stipulated Forest Land (1000Plants/ Ha)	CA Stipulated Non Forest Land (In Ha.)	CA Plantation Details (1st Year cost of Afforestation)	Additional CA Plantation Details (No of Plants to be Planted)	Additional CA Plantation Details (1st Year Cost of Additional CA in Rs.)	Penal CA Plantation Details (No of Plants to be Planted)	Penal CA Plantation Details (1st Year Cost of Penal CA in Rs.)	Total Fencing Amount (CA + ACA + PCA)	Amount of Fencing Required	Supervisory Charges (in Rs.)	Amount of Supervisory Charges Required	Misc. Charges/Overhead (In Rs.)	Amount of Misc./overhead charges required (in Rs.)	CAT/SMC (In Rs.)	Amount of CAT/SMC required (In Rs.)	Others Charges (in Rs.)	Amount of Other Charges Required (in Rs.)	Total Amount	Remarks (Details of Other Charges)	GPS Coordinates	
632	D-III-9091	7/29/2021	i-kkueq[ou laj{kd]gfj; k-kkjiapdwy kdkidzek adiz/kk&Mh0&thu &9091@2455fnuk ad29-07-	FTBAD	PP	Diversion of 0.0239 Ha. of Forest Land for Estt. Of Petrol Pump on Khasra No. 43//4/1 on Tohana Ratia Road (MDR 101) CH 11.408 (RHS) at village Akanwali Teh. Ratia Distt. Fatehabad under Forest Divsion Fatehabad		0.0239	0	Fatehabad Disty. RD 25 to 29 L/R Side	100	0.1000	0.0000	35910	0	0	0	0	30680	0	9322	9322	0	0	27966	0	0	0	45232	0	29°41'11.781"N 29°40'58.283"N 75°31'38.301"E 75°31'52.958"E	
633	D-III-9776	7/28/2021	i-kkueq[ou laj{kd]gfj; k-kkjiapdwy kdkidzek adiz/kk&Mh0&thu &9776@2398fnuk ad28-07-	FTBAD	PP	Diversion of 0.016 Ha. of Forest Land for for access to IOCL retail outlet on Khasra No. 46//6 along Sardulgarh to Ratia Road (MDR 101) near km stone no. 17 at village khundan under Forest Division Fatehabad		0.0160	7	Ratta Khera Disty. RD 55 to 60 L/side	100	0.1000	0.0000	40000	2	800	0	0	81600	0	1480	1480	0	0	45732	0	0	0	42280	0	29°39'16.524"N 29°38'58.924"N 75°30'21.214"E 75°29'43.362"E	
634	D-III-7057	4/18/2017	D-III-7057-219	FTBAD	OFC	Diversion of forest land for laying of OFC by M/s Reliance Jio Infocom Ltd. along Bhuna to Saniyana road, Distt. Fatehabad FD/HR/Others/23453/2017		0.4372	0	0	0	0.0000	0.0000	0	0	0	0	0	0	0	0	0	0	0	0	0	0	0	0	0	0	0
635	D-III-8081	9/6/2017	D-III-8081-1715	FTBAD	OFC	Diversion of forest land for laying of OFC by Divisional Engg. BSNL Telecom Project Hisar from Fatehabad forest division border to BSNL Exchange Fateheabd along NH-10 Village Badopal Distt. Fatehabad FD/HR/Others/23453/2017		1.1565	0	0	0	0.0000	0.0000	0	0	0	0	0	0	0	0	0	0	0	0	0	0	0	0	0	0	0
636	D-III-8111	9/29/2017	D-III-8111-2057	FTBAD	OFC	Diversion of forest land for laying of OFC by idea cellular Ltd in near Shiv Mandir Hisar district end point Shekhpur Daroli road to ide tower near railway station Bhattu Kalan village Distt. Fatehabad FP/HR/Others/15453/2015		0.4590	0	0	0	0.0000	0.0000	0	0	0	0	0	0	0	0	0	0	0	0	0	0	0	0	0	0	0
Total Fatehabad								51.0584	10297		83631	83.6310	0	34844987	722	287944	0	0	67139160	20000000	12443900	12443900	0	0	41712147	39503825	0	0	107080656			
637	D-III-4229	11/06/12	9-HRB471/2010-CHA/4921	JND	RD	Diversion of forest land in favour of PWD (B&R) for const. of new bypass road from Jind-Hansi road to Jind-Assandh road, Distt. Jind.		0.1140	281	DL Road NH -71 Punjab Border towards Narwana L&R Side	288	0.2880	0.0000	15840	0	0	0	0	57600	57600	8064	8064	0	0	0	0	0	0	81504		29°47'38.14"N 76° 7'25.96"E 29°36'1.85"N 76° 7'34.91"E 29°47'37.90"N 76° 7'24.79"E 29°36'1.81"N 76° 7'34.06"E	
638	D-III-1670	08/02/13	9-HRB454/2006-CHA	JND	Approach	Diversion of 0.0214 ha. of forest land for approach road to retail outlet of IOCL at NH 65 Km 121-032 village Narwana under forest division & Distt. Jind, Haryana. (D-I-34) (D-III-1670)		0.0214	0	W.J.C Canal Silti Tank L&R Side in Safidon	141	0.1410	0.0000	4455	0	0	1038	43936	0	0	5760	5760	0	0	0	0	0	0	54151		0	

S#	File No	Approval Date	Approval Letter No.	Distt_cd	Cat_cd	Description	Wages as per CA Scheme	Area Diverted	No. of Trees Felled	CA Site Name	CA Plantation Details (No of Plants to be Planted)	CA Stipulated Forest Land (1000Plants/ Ha)	CA Stipulated Non Forest Land (In Ha.)	CA Plantation Details (1st Year cost of Afforestation)	Additional CA Plantation Details (No of Plants to be Planted)	Additional CA Plantation Details (1st Year Cost of Additional CA in Rs.)	Penal CA Plantation Details (No of Plants to be Planted)	Penal CA Plantation Details (1st Year Cost of Penal CA in Rs.)	Total Fencing Amount (CA + ACA + PCA)	Amount of Fencing Required	Supervisory Charges (in Rs.)	Amount of Supervisory Charges Required	Misc. Charges/ Overhead (In Rs.)	Amount of Misc./ overhead charges required (in Rs.)	CAT/SMC (In Rs.)	Amount of CAT/SMC required (In Rs.)	Others Charges (in Rs.)	Amount of Other Charges Required (in Rs.)	Total Amount	Remarks (Details of Other Charges)	GPS Coordinates
639	D-III-5255	09/05/14	F.No. 8-04/2013-FC	JND	RD	Diversion of 45.172 Hect. (27.09 in Jind Division) forest land in favour of Project Director, PIU, NHAI, Rohtak for widening of Rohtak-Jind road (NH 71) Km. 307-000 to 321.000 and Km. 325.450 to 332.287 Distt. Jind. link with file No. 5244 and 5256 (27.0900	13124	Bir Bara Ban (54180 Plants) under Jind Division, Sub Branch RD 28-100 (36044plants), Samargopalpur road (470	54180	54.1800	0.0000	6718320	0	0	0	0	14086800	14086800	2676492	2676492	0	0	0	0			23481612		-
640	D-III-8583	29/11/18	D-III-8583/3136	JND	PP	Diversion of forest land for access to retail outlet of IOC Ltd along Budain Uchana Kalan road L/side at villageBudain under forest division and distt. Jind FP/HR/ Approach/ 36049/2018		0.0164	19	Dharodi Minor RD 38-40 L&R	190	0.1900	0.0000	68229	0	0	0	0	58292	40000	17712	17712	0	0	0	0			125941		29°65'20.12"N, 76° 09'22.57"E 29°65'04.33"N, 76° 08'96.97"E 29°55'09.87"N, 76°09'10.18"E 29°64'95.19"N, 76°08'3.56"E 29°64'94.66"N, 76° 08'3.57"E
641	D-III-8779	08/07/19	D-III-8779/1277	JND	OP	Diversion of forest land for access to Tejas International School belonging t Radha Krishnan Education Society along Jind Karnal Meerut road NH 709 A KM stone 77 L/side at Village Kandela Distt. Jind FP/HR/Approach/ 39047/2019		0.0106	0	Julani Minor Narwana road upto Julani road	100	0.1000	0.0000	35910	0	0	106	38065	63201	63201	19203	19203	0	0	30763	30763			187142		29.348236 76.299851 29.348264 76.299841 29.347398 76.298569 29.347446 76.298539 29.345717 76.296403 29.345741 76.296387 29.344981 76.295479 29.345021 76.295450
642	D-III-8808	10/10/19	D-III-8808/2756	JND	OP	Diversion of forest land for access to Adi Sankaracharya Convent Public School belonging to Inderprastha Education society along Safidon Jind road SH14 L/side at village Rata Khera Distt. Jind FP/HR/Approach/ 39048/2019		0.0057	0	Julani Minor Narwana Road to Julai road L/S	100	0.1000	0.0000	35910	0	0	57	20468	48168	48168	9322	9322	0	0	30763	30763			144631		29.348236 76.299851 29.348264 76.299841 29.347398 76.298569 29.347446 76.298539 29.345717 76.296403 29.345741 76.296387 29.344981 76.295479 29.345021 76.295450
643	D-III-9126	23/01/20	D-III-9126/3867	JND	PP	Diversion of forest land for access to retail outlet of IOC Ltd along Dohana Khera Mangalpur L/side at Village Dohana Khera undr forest division and Distt. Jind FP/HR/Approach/ 42221/2019		0.0158	0	D.J. Railway Line KM 162 to 164 L&R	100	0.1000	0.0000	35910	0	0	0	0	30680	30680	9322	9322	0	0	30763	30763			106675		29°38'37.42"N 76° 37'86"E 29°37'48.68"N 76° 3'58.87"E 29°38'12.81"N 76° 3'33.62"E 29°38'11.81"N 76° 3'32.80"E
644	D-III-5931	31/01/20	9HRB 025/2016-CHA	JND	Others (School)	Diversion of 0.0214 hect forest land for Delhi Public School along Jind-Safidon road km 10-11, L/Side at village Lohehab, under Forest Div.& Distt. Jind (FP/HR/SCH/4848/2013		0.0214	0	Muwana Disy. RD 35 to 38 L&R	100	0.1000	0.0000	35910	0	0	0	0	30680	30680	9322	9322	0	0	30762	30762			106674		29°24'31.94"N 76°27'19.13"E 29°24'32.37"N 76°27'18.97"E 29°24'34.59"N 76°27'36.84"E 29°24'35.77"N 76°27'55.78"E

S#	File No	Approval Date	Approval Letter No.	Distt_c d	Cat_cd	Description	Wages as per CA Scheme	Area Diverted	No. of Trees Felled	CA Site Name	CA Plantation Details (No of Plants to be Planted)	CA Stipulated Forest Land (1000Plants/ Ha)	CA Stipulated Non Forest Land (In Ha.)	CA Plantation Details (1st Year cost of Afforestation)	Additional CA Plantation Details (No of Plants to be Planted)	Additional CA Plantation Details (1st Year Cost of Additional CA in Rs.)	Penal CA Plantation Details (No of Plants to be Planted)	Penal CA Plantation Details (1st Year Cost of Penal CA in Rs.)	Total Fencing Amount (CA + ACA + PCA)	Amount of Fencing Required	Supervisory Charges (in Rs.)	Amount of Supervisory Charges Required	Misc. Charges/ Overhead (In Rs.)	Amount of Misc./ overhead charges required (in Rs.)	CAT/SMC (In Rs.)	Amount of CAT/SMC required (In Rs.)	Others Charges (in Rs.)	Amount of Other Charges Required (in Rs.)	Total Amount	Remarks (Details of Other Charges)	GPS Coordinates
645	D-III-9022	14/07/20	IRO, MoEF & CC Chd letter No. 9- HRC104/2019-CHA	JND	Road	Diversion of 32.903 ha. (2.789 ha. In Jind Forest Division and 30.114 ha. In Sonipat Division) of forest land in favour of Project Director, NHAI, PIU, Rohtak for rehabilitation and upgradation to 4 lanning of Jind Gohana Sonipat Road km 0-78.837 (NH 352 A) under Forest Jind Div.		2.7890	1292	DJ Railway Line KM 164 to 168 L&R Side	5578	5.5780	0.0000	3221841	540	311903	0	0	7650000	0	937374	937374	1966213	1966213	2812123	2812123	0	0	9249454	Exigency Charge and Cost of Machinery Like Tractor, Trolley	29°38'37.42"N 76° 3'7.86"E 29°37'48.68"N 76° 3'58.87"E 29°38'12.81"N 76° 3'33.62"E 29°38'11.81"N 76° 3'32.80"E
646	D-III-9011	20/07/20	D-III-9011/6712	JND	OP	Diversion of forest land for access to M/s Bhardwaj Overseas Pvt Ltd along Bhiwani Jind Karnal road KM 94.547 at village Gangatehri Distt. Jind FP/HR/Approach/ 35516/2018		0.0088	1	Muwana Distributary RD 33 to 31 L&R	100	0.1000	0.0000	35910	0	0	0	0	30680	30680	9322	9322	0	0	30762	30762			106674		29.41006 76.46625 29.41001 76.46663 29.410232 76.468998 29.410361 76.468978 29.410171 76.469014 29.4103 76.468981
647	D-III-6229	14/09/20	9- HRB086/2016-CHA	JND	WT	Diversion of 0.01661 Hect of forest land Exe. Engin. BML Water Service Division Canal Colony, Kaithal for pitching on right side outer slope of BML-HB-BB-MPLC between VR Bridge RD 3446115 for protection of right side bank at villag Nimmabad Distt.Jind		0.1661	73	Bir Bara Ban RF C.No. 60	730	0.7300	0.0000	125560	0	0	0	0	223964	223964	49552	49552	0	0	0	0			399076		29°17'10.62"N 76°16'35.80"E, 29°17'10.29"N 76°16'35.83"E, 29°17'10.27"N 76°16'34.94"E, 29°17'10.59"N 76°16'34.89"E
648	D-III-4699	24/09/20	9- HRB515/2011-CHA/7638-38	JND	WT	Diversion of forest land for laying of 900 mm RCC Piple inlet channel between km. stone 33 to 29 towards Rohtak and upto SWH Julana for drinking water supply Distt. Jind. FP/HR/ Others/ 577/2011		0.3300	0	Bir Bara Ban RF C. NO. 2 & 3	660	0.6600	0.0000	80520	0	0	0	0	171600	171600	30360	30360	0	0	0	0			282480		29° 17' 11.782" N 76° 16' 37.499" E, 29° 17' 11.947" N 76° 16' 37.499" E, 29° 17' 11.915" N 76° 16' 35.961" E, 29° 17' 11.753" N 76° 16' 35.971" E
649	D-III-4322 / D-III-535	09/10/20	9- HRB614/2011-CHA	JND	OP	Diversion of forest land for access to Milk Plant by Lakshya Food (India) Ltd. along Jind-Kaithal road, Km. stone 8 at village Kandela, Distt. Jind FP/HR/ Others/ 535/2011		0.0040	0	Old Jind Hansi Road KM 2-3 L&R side	20	0.0200	0.0000	1880	0	0	40	4880	17600	17600	2860	2860	0	0	0	0			27220		29°19'11.19"N 76°17'41.53"E 29°19'11.42"N 76°17'40.97"E 29°18'31.53"N 76°17'23.93"E 29°18'31.73"N 76°17'23.28"E
650	D-III-9416	16/10/20	D-III-9416/7872	JND	PP	Diversion of forest land for access to retail outlet of IOC Ltd along Julana Meham road at Village Deorar under forest division and Distt. Jind FP/HR/Approach/ 45507/2020		0.0064	2	D.J. Railway Line 120 to 125 L/R Side	100	0.1000	0.0000	38128	0	0	0	0	80000	80000	14640	14640	0	0	48313	48313			181081		29°18'56.18"N, 76°18'55.73"E 29°18'58.48"N, 76°18'8.74"E 29°16'44.03"N, 76°19'22.38"E 29°16'44.01"N, 76°19'23.43"E
651	D-III-9516	23/11/20	D-III-9516/8803	JND	PP	Diversion of forest land for access to retail outlet of BPC Ltd Narwana to Tohana via Dharodi Julhera road (ODR) near KM stone 8.000 R/side at Village Fulian Kalan Distt. Jind FP/HR/Approach/ 49192/2020		0.0074	4	Julhera Sulhera Road KM 0 to 5 L&R side	100	0.1000	0.0000	38128	0	0	0	0	80000	80000	14640	14640	0	0	48313	48313			181081		29°38'33.72"N 76° 00.39"E 29°38'33.79"N 76° 00.95"E 29°40'10.79"N 75°57'28.04"E 29°40'11.24"N 75°57'27.97"E

S#	File No	Approval Date	Approval Letter No.	Dist_c d	Cat_cd	Description	Wages as per CA Scheme	Area Diverted	No. of Trees Felled	CA Site Name	CA Plantation Details (No of Plants to be Planted)	CA Stipulated Forest Land (1000Plants/ Ha)	CA Stipulated Non Forest Land (In Ha.)	CA Plantation Details (1st Year cost of Afforestation)	Additional CA Plantation Details (No of Plants to be Planted)	Additional CA Plantation Details (1st Year Cost of Additional CA in Rs.)	Penal CA Plantation Details (No of Plants to be Planted)	Penal CA Plantation Details (1st Year Cost of Penal CA in Rs.)	Total Fencing Amount (CA + ACA + PCA)	Amount of Fencing Required	Supervisory Charges (in Rs.)	Amount of Supervisory Charges Required	Misc. Charges/ Overhead (In Rs.)	Amount of Misc./ overhead charges required (in Rs.)	CAT/SMC (In Rs.)	Amount of CAT/SMC required (In Rs.)	Others Charges (in Rs.)	Amount of Other Charges Required (in Rs.)	Total Amount	Remarks (Details of Other Charges)	GPS Coordinates	
652	D-III-8758	11/12/20	9-HRC-117/2019-CHA	JND	Road	Diversion of 58.54 hect (17.40 hect of Jind district(17.40 Ha. Forest Land in Jind Forest Division under for Project Bharatmala Pariyojna-Pkg-6/lot-6 for NH-152D Between Gangheri to Narnaul four lane with paved shoulder configuration in the state of Haryana.		17.4000	4302	DJ Railway Line KM 169 to 182 L&R	15050	15.0500	0.0000	5404455	682	244906	0	0	4825964	4825964	1402961	1402961	1573798	1573798	4830502	4830502			18282586	Tubewell, Guard Room, Trolley and Tanker, Tractor and Bolero Camper	29°38'41.06"N 76° 3'2.07"E 29°38'41.96"N 76° 3'3.23"E 29°42'8.06"N 75°56'52.48"E 29°42'9.28"N 75°56'53.01"E	
Total Jind								48.0070	19098		77537	77.5370	0	15896906	1222	556809	1241	107349	27455229	19786937	5216906	5216906	3540011	3540011	7893064	7893064	0	0	52997982			
653	D-III/4844	07/12/11	9936	BHW	Power Line	NOC for Power Grid of 765 KV Bhiwani to Jati Kalan		1.3715	196	Jui feeder RD 88-135 L&R	2743	2.7430	-	334646	0	0	0	0	713193	0	126180	126180	0	0	0	0	0	0	460826	0	28°50'48.59"N 76°08'58.80"E 28°50'48.01"N 76°08'59.53"E 28°53'50.36"N 76°11'28.34"E 28°53'50.33"N 76°11'27.28"E	
654	D-III/4737	03/04/12	2729	BHW	Power Line	NOC for Power Grid of 765 KV S/C Moga Bhiwani Transmission Line		3.0740	386	Jui feeder RD 88-135 L&R	6148	6.1480	-	750056	0	0	0	0	1598480	0	282808	282808	0	0	0	0	0	0	1032864	0	28°50'48.59"N 76°08'58.80"E 28°50'48.01"N 76°08'59.53"E 28°53'50.36"N 76°11'28.34"E 28°53'50.33"N 76°11'27.28"E	
655	D-III/3933	26/10/12	952	BHW	Power Line	765 KV Bhiwani Meerut Transmission line power grid company		2.1888	213	Jui feeder RD 88-135 L&R	4378	4.3780	-	534116	0	0	0	0	1138280	0	201388	201388	0	0	0	0	0	0	735504	0	28°50'48.59"N 76°08'58.80"E 28°50'48.01"N 76°08'59.53"E 28°53'50.36"N 76°11'28.34"E 28°53'50.33"N 76°11'27.28"E	
656	D-III/4591	26/12/13	40	Bhiwani	Road Widening	Road Widening Mahendergarh to Bhiwani		99.0300	12800	Ladawas Distry and BKS Rail Line	67000	67.0000	0	8308000	0	0	0	0	17436711	17436711	3311471	3311471	0	0	0	0	0	0	29056182	0	28°35'22.452"N 75°50'28.7052"E 28°35'22.10"N 75°50'28.11"E 28°38'01.3272"N 75°38'01.1112"E 28°38'01.15"N 75°38'00.89"E 28°24'09.4932"N 75°53'44.6676"E 28°24'10.02"N 75°53'44.78"E 28°31'32.1564"N 75°39'54.9828"E 28°31'32.38"N 75°39'55.06"E	
Total Bhiwani								105.6643	13595		80269	80.2690	0	9926818	0	0	0	0	0	20886664	17436711	3921847	3921847	0	0	0	0	0	0	31285376		

S#	File No	Approval Date	Approval Letter No.	Distt	Cat_cd	Description	Wages as per CA Scheme	Area Diverted	No. of Trees Felled	CA Site Name	CA Plantation Details (No of Plants to be Planted)	CA Stipulated Forest Land (1000Plants/ Ha)	CA Stipulated Non Forest Land (In Ha.)	CA Plantation Details (1st Year cost of Afforestation)	Additional CA Plantation Details (No of Plants to be Planted)	Additional CA Plantation Details (1st Year Cost of Additional CA in Rs.)	Penal CA Plantation Details (No of Plants to be Planted)	Penal CA Plantation Details (1st Year Cost of Penal CA in Rs.)	Total Fencing Amount (CA + ACA + PCA)	Amount of Fencing Required	Supervisory Charges (in Rs.)	Amount of Supervisory Charges Required	Misc. Charges/ Overhead (In Rs.)	Amount of Misc./ overhead charges required (in Rs.)	CAT/SMC (In Rs.)	Amount of CAT/SMC required (In Rs.)	Others Charges (in Rs.)	Amount of Other Charges Required (in Rs.)	Total Amount	Remarks (Details of Other Charges)	GPS Coordinates
657	D-III-4591	26/12/13	40	Bhiwani	Road Widening	Road Widening Mahendergarh to Bhiwani	99.0300			Ladawas Distry RD 0 to 60 L&R-Side	30000	30.0000	0.0000	3720000	0	0	0	0	7807483	7807483	1482748	1482748	0	0	0	0	0	0	13010231	0	28°28'35.63"N 76°16'06.39"E
658	D-III-9393	02/09/20	D-III-9393/7338	Ch. Dadri	App	Diversion of 0.0727 ha. of forest land for access to retail outlet of HPC Ltd along Narnaul-Charkhi Dadri-Bhiwani-Barwala road SH 17 (New NH 148-B. at Chainage 115.054. R/side, centre of plot in plot bearing Khewat No. 17 Min, Khatoni No. 44-51 min, Khasra N. 321 Vill. Panitwas Khurd, under forest division and District Charkhi Dadri,		0.0727	0	Bhagvi Minor 0 to Pump House L/side	146	0.1460	0.0000	55667	0	0	0	0	116800	0	21374	21374	0	0	70537	0	0	0	77041	-	28°28'37.54"N 76°16'05.12"E 28°36'06.206"N 76°13'39.475"E
659	D-III-9413	21/09/20	D-III-9413/7552	Ch.Dadri	App	Diversion of 0.0039 ha. of forest land for access to retail outlet of BPC Ltd. Along Chiriya-Kanina road (ODR) Km. 17.947 R/side at Village Chiriya, Under forest division and Distt. Charkhi Dadri,		0.0039	3	Dadri-Dhani Road Km 0-3 R/sode	100	0.1000	0.1000	38128	0	0	0	0	116800	0	18320	18320	60457	0	60457	0	18320	0	56448	-	28°30'53.147"N 75°55'52.24"E 28°30'31.68"N 75°55'34.25"E
660	D-III-9475	09/10/20	D-III-9475/7794	Ch.Dadri	App	Diversion of 0.0054 ha. of forest land for access to retail out of IOC Ltd. Along Majra-Dubaldhan road, at Village Bignawa		0.0054	0	Kheri Buara Minor RD 7-14 L&R Side	100	0.1000	0.0000	38128	0	0	0	0	80000	0	14640	14640		0	48313	0	16104	0	52768	Survey and Demarcation Charges	28°34'02.25"N 76°14'24.30"E 28°35'06.20"N 76°13'39.45"E
661	D-III-9760	23/07/21	D-III-9760/2362	Ch.Dadri	App	Diversion of 0.0065 ha. of forest land for access to retail outlet of IOC Ltd. Along Charkhi Dadri-Mankawas road, at vill. Charkhi, Khasra NO. 60/10, Under forest division and Distt. Charkhi Dadri, Haryana		0.0065	4	Kitlana Disty. RD Kitlana Barsana Road Pull to Rasiwas Pull L/R side	100	0.1000	0.0000	40000	0	0	0	0	80000	0	14800	14800		0	48840	0	0	0	54800	-	28°39'06.46"N 76°09'06.38"E 28°39'16.96"N 76°08'52.95"E
662	D-III-9937	31/08/21	D-III-9937/2956	Ch.Dadri	PP	Diversion of forest land for access to retail outlet of IOC Ltd along Chiriya-Bahu road (ODR) l/side at village chiriya under forest division and district Charkhi Dadri Haryana. online proposal no. FP/HR/Approach/118629/2021		0.1000	0	Bijana Minor RD 0-2	100	0.1000	0.0000	40000	0	0	0	0	160000	0	23940	23940	0	0	79002	0	0	0	63940	-	28°28'35.63"N 76°16'06.39"E 28°28'37.54"N 76°16'05.12"E
663	D-III-9693	13/12/21	D-III-9693/5369	Ch.Dadri	PP	Diversion of forest land for Access of forest land for retail outlet of IOC Ltd. along Sajawas- Ramila road (MDR124) , L/Side , AT vILLAGE sAJARWAS , UNDER FOREST DIVISION AND dISTT Charkhi Dadri , Haryana Onliner Proposal		0.0100	2	Bura Kheri Minor RD 14-12 L&R Side	100	0.1000	0.0000	40000	0	0	0	0	80000	0	14800	14800	0	0	48840	0	0	0	54800	-	28°28'53.480"N 76°13'45.190"E 28°36'06.206"N 76°13'39.475"E
664	D-III-10046	17/01/22	D-III-10046/6211	Ch.Dadri	PP	Diversion of forest land for access to retail outlet of IOCI along Badhra- Dighawa Road (ODR) near Km stone 7 l/Side at village Karidass under forest division and Distt Charkhi Dadri haryana FP/HR/approach/143229/2021		0.0300	3	Shora Minor RD 23-24	100	0.1000	0.0000	40000	18	7200	0	0	188800	0	23940	23940		0	91930	0	0	0	71140	-	28°30'53.147"N 75°55'52.24"E 28°30'31.68"N 75°55'34.25"E
						Total Charkhi-Dadri		99.2585	12	0	30746	30.7460	0	4011923	18	7200	0	0	8629883	7807483	1614563	1614563	60457	0	447918	0	34424	0	13441168		
						Total West Circle		470.8043	67911	0	429460	429.4600	0	91092766	17646	5953777	3000	923667	170120607	99378235	34387653	34387653	3600468	3540011	59671275	56997641	3392801	3247869	295521618		
665	D-III-2067	1/6/2006	9-HRB-819/04 CHA/125	GGN		Diversion of forest land For construction of Toll Plaza along NH-8 Km.41.350 to 41.900	71.21	1.1550		Gurgaon-Pataudi Road Km. 15-16 R/side	2541	2.5410		382690	0	0	0	0	0	0	0	0	0	0	0	0	0	0	382690		

S#	File No	Approval Date	Approval Letter No.	Dist_cd	Cat_cd	Description	Wages as per CA Scheme	Area Diverted	No. of Trees Felled	CA Site Name	CA Plantation Details (No of Plants to be Planted)	CA Stipulated Forest Land (1000Plants/ Ha)	CA Stipulated Non Forest Land (In Ha.)	CA Plantation Details (1st Year cost of Afforestation)	Additional CA Plantation Details (No of Plants to be Planted)	Additional CA Plantation Details (1st Year Cost of Additional CA in Rs.)	Penal CA Plantation Details (No of Plants to be Planted)	Penal CA Plantation Details (1st Year Cost of Penal CA in Rs.)	Total Fencing Amount (CA + ACA + PCA)	Amount of Fencing Required	Supervisory Charges (in Rs.)	Amount of Supervisory Charges Required	Misc. Charges/ Overhead (In Rs.)	Amount of Misc./overhead charges required (in Rs.)	CAT/SMC (In Rs.)	Amount of CAT/SMC required (In Rs.)	Others Charges (in Rs.)	Amount of Other Charges Required (in Rs.)	Total Amount	Remarks (Details of Other Charges)	GPS Coordinates	
666	D-III-2255	1/6/2006	9-HRB 253/06-CHA/5538	GGN	RD	Diversion of forest land For widening of GA road Km. 0-7.50	71.21	12.8100		Fariapur Karola Road Km. 3-5	21330	21.3300		5954739	0	0	772	69793	0	0	764300	764300	0	0	0	0	0	0	6788832	-		
667	D-III-1896	3/3/2006	9-HRB 186/06 CJA/803	GGN	PP	Diversion of forest land For access to retail outlet along NH-8 Km. 36-37 L/Side Sector 34, Gurgaon.	100.00	0.0053		Tauru-Pataudi Road Km. 22-23 L/Side	30	0.0300		6344.82	0	0	0	0	0	0	0	0	0	0	0	0	0	0	6345			
668	D-III-2161	3/28/2006	9 HRB 754/05 CGA/911	GGN	PP	Diversion of forest land For access to retail outlet along GA Rd. Km.27-28 in Vill Sohna	100.00	0.0338		Raisina Bundh RD 8-9 R/Side	85	0.0850		69794	0	0	0	0	0	0	0	0	0	0	0	0	0	0	69794	-		
669	D-III-2372	3/30/2006	9-HRB 111/06-CHA/934-36	GGN	PP	Diversion of forest land For access to retail outlet Along Gurgaon-Pataudi Road. Km.3-4 R/Side in Vill. Garauli.	71.21	0.0144		Tauru-Pataudi Road Km. 8-9 L/Side	36	0.0360		7614	0	0	0	0	0	0	950	950	0	0	0	0	0	0	8564	-		
670	D-III-1817	4/28/2006	9-HRB 574/2006-CHA/229 Dated	GGN		Diversion of forest land For setting up a National Brain Research Centre at Manasar.	100.00	1.9699		Kherki Daula Bundh Road Km. 0-1 L/Side	3940	3.9400		110107	0	0	0	0	0	0	0	0	0	0	0	0	0	0	110107	-		
671	D-III-1743	7/25/2006	9-HRB-391/06 CHA/8040	GGN	PP	Diversion of forest land For HPCLtd. Petroleum Product Pipe line along various Road.	100.00	1.3972		Naurangpur Mohmadpur Road Km. 0-5 L & R/Side	618	0.6180		130705	0	0	0	0	0	0	0	0	0	0	0	0	0	0	130705	-		
672	D-III-2110	9/4/2006	9-HRB.735/05 CJA/3845	GGN	RD	Diversion of forest land Along NH-8 Km.45-46 in Vill. Nakhrola.	100.00	0.0113		Gurgaon Farrukhnagar Road Km. 16-17 L/Side	29	0.0290		6133	0	0	0	0	0	0	0	0	0	0	0	0	0	0	6133	-		
673	D-III-1776	10/5/2006	9HRB 820/06 CHA4467	GGN	PP	Diversion of forest land for retail outlet along old Railway road Gurgaon Km.2-3 in Subhash Nagar.	100.00	0.0143		Gurgaon Farrukhnagar Road Km. 15-16 L/Side	36	0.0360		7614	0	0	0	0	0	0	0	0	0	0	0	0	0	0	7614	-		
674	D-III-1450	10/9/2006	9 HRB 795/06 CHA/4762	GGN	PP	Diversion of forest land For access to retail outlet along NH-8 Km. 66-67 in Vill. Sidhrawali.	100.00	0.0086		Tauru-Pataudi Road Km. 23 to 23.05 L & R/Side	22	0.0220		4653	0	0	0	0	0	0	0	0	0	0	0	0	0	0	4653	-		
675		10/10/2006	9 HRB 732/06, CHA/4752	GGN	RD	Diversion of forest land Gurgaon Mehroli Rd. Km.27-28, R/S in Vill. Sikanderpur Ghosi	100.00	0.0065		Hailymandi Mehchana Road, Hayatpur Bhangrola Road, Dhorka Road Km. 0-3 L&R, Mewka Road Km. 0-2 L&R, Kherki Daula - Badha Khandsa Kherki Daula Bamroli sihi Road , Harsaru Budhera Road, Hailymandi Khedewla Road Km. 0-5 L&R/Side	4488	4.4880		940634	0	0	0	0	0	0	0	0	0	0	0	0	0	0	0	940634	-	
676	D-III-2048	10/20/2006	9-HRB 734/06 CHA/5150	GGN	PP	Diversion of forest land For access to retail outlet along HNPP Rd. Km. 83-84 Vill. Jatoli	100.00	0.0138		Tauru-Pataudi Road 22-23 L & R/Side	35	0.0350		7402	0	0	0	0	0	0	0	0	0	0	0	0	0	0	7402	0		

S#	File No	Approval Date	Approval Letter No.	Dist_cd	Cat_cd	Description	Wages as per CA Scheme	Area Diverted	No. of Trees Felled	CA Site Name	CA Plantation Details (No of Plants to be Planted)	CA Stipulated Forest Land (1000Plants/ Ha)	CA Stipulated Non Forest Land (In Ha.)	CA Plantation Details (1st Year cost of Afforestation)	Additional CA Plantation Details (No of Plants to be Planted)	Additional CA Plantation Details (1st Year Cost of Additional CA in Rs.)	Penal CA Plantation Details (No of Plants to be Planted)	Penal CA Plantation Details (1st Year Cost of Penal CA in Rs.)	Total Fencing Amount (CA + ACA + PCA)	Amount of Fencing Required	Supervisory Charges (in Rs.)	Amount of Supervisory Charges Required	Misc. Charges/Overhead (In Rs.)	Amount of Misc./overhead charges required (in Rs.)	CAT/SMC (In Rs.)	Amount of CAT/SMC required (In Rs.)	Others Charges (in Rs.)	Amount of Other Charges Required (in Rs.)	Total Amount	Remarks (Details of Other Charges)	GPS Coordinates
677	D-III-1624	11/1/2006	9-JRN 945/06-CHA/5423	GGN	PP	Diversion of forest land For access for retail outlet along Gurgaon-Faridabad Rd. Km.15-16 R/S Vill. Balola. 0.0150 Ha.	71.21	0.0150		Wazirpur Farrukhnagar road Km. 22-23 L./side	38	0.0380		8037	0	0	0	0	0	0	0	0	0	0	0	0	0	0	8037	-	
678	D-III-2187	1/12/2007	9-HRB.749/05 cha/530	GGN	PP	Diversion of forest land For access to Essar retail Outlet along Gurgaon-Pataudi Rd. 7-8 L/S in Vill Harsaru.	71.21	0.0134		Pachgaon - Langda road Km. 0 to 6 L&R./side	34	0.0340		7191	0	0	0	0	0	0	0	0	0	0	0	0	0	0	7191	-	
679	D-III-2355	1/12/2007	9-HRB 151/2006-CHA/475	GGN		Diversion of forest land Along NH-8 Km. 39.2 Left Side in Vill. Narsingpur.	71.21	0.0050		Nurpur, Palra, Sakatpur Road Km. 4 to 5 L./side Km. 1-5 L./side	15	0.0150		3172	0	0	45	9517	0	0	0	0	0	0	0	0	0	0	12690	-	
680	D-III-1652	2/14/2007	9 HRB 750/06, CHA/155	GGN	PP	Diversion of forest land For access to retail outlet along Gurgaon-Farukhnagar Km.17-18 R/S Vill. Kheintawas	71.21	0.0147		Gurgaon- Alwar Road Km. 6-7 L./side	37	0.0370		7825	0	0	0	0	0	0	0	0	0	0	0	0	0	0	7825	-	
681	D-III-2392	2/15/2007	9 HRB 007/07, CHA/1334 Dated	GGN		Diversion of forest land along Gurgaon-Farukhnagar Rd. Km., 9.340 at Vill. Dhankot.	71.21	0.0168		Gurgaon-Pataudi Road Km. 19-20 L./side	140	0.1400		29610	0	0	0	0	0	0	0	0	0	0	0	0	0	0	29610	-	
682	D-III-2589	3/12/2007	9-HRB 1256/06 CHA/2269 Dated	GGN	PP	Diversion of forest land For access for retail outlet along Gurgaon Pataudi Rd. Km.23-24, RHS Vill. Jouri Kalan	71.21	0.0142		Kherki Daula Bundh Road Km. -1 L./side	36	0.0360		7614	0	0	0	0	0	0	950	950	0	0	0	0	0	0	8564	-	
683	D-III-2942	4/2/2007	1991-9-4-2007/5095 Dated	GGN	OFC	Diversion of forest land For laying of underground pipeline along Rly Stn.Rd. to Sector 4 Fire Station.		0.0840		Gurgaon Farrukhnagar Road Km. 15-16 L./side	0	0.0000		0	0	0	0	0	0	0	0	0	0	0	0	0	0	0	0		
684	D-III-1889	4/27/2007	9 HRB 967/06, CHA/4059	GGN	PP	Diversion of forest land For access to retail outlet along Patodi-Patoda Rd.Km. 3-4, R./ S,Vill. Jatauli.	71.21	0.0148		Gurgaon Farrukhnagar Road Km. 16-17 R./side	40	0.0400		8460	0	0	0	0	0	0	1056	1056	0	0	0	0	0	0	9516		
685	D-III-2973	5/7/2007	2901-9-4-2007/7916 Dated	GGN	OFC	Diversion of forest land For laying of ofc (U/G) along G.A.Rd.Km.4 to 22.200		0.1592		Gurgaon Farrukhnagar Road Km. 15-16 L./side	0	0.0000		0	0	0	0	0	0	0	0	0	0	0	0	0	0	0	0		
686	D-III-1897	6/18/2007	9 HRB 702/06, CHA/5674 Dated	GGN		Diversion of forest land For access to retail outlet along G/Gn-Palam Delhi Rd. Km.27-28 R/S Sector-22 Gurgaon.	71.21	0.0080		Tauru-Pataudi Road Km. 22-23 L./side & Km. 10-12 L./side	83	0.0830		17554	0	0	0	0	0	0	2192	2192	0	0	0	0	0	0	19746		
687	D-III-1802	6/27/2007	9-HRB. 1134/06 CHA/6118	GGN	PP	Diversion of forest land For access to retail outlet Along G.A Road 4-5 R/S in Vill. Islampur.	71.21	0.0306		Wazirpur-Farrukhnagar Road Km. 22-23 L./side	77	0.0770		16285	0	0	0	0	0	0	0	0	0	0	0	0	0	0	16285		
688	D-III-2753	8/28/2007	9-HRB 209/07 CHA/8347 Dated	GGN	PP	Diversion of forest land For access to retail outlet along Bajgera Rd. Km.9-10 R/S Vill.Bajgera	71.21	0.0159		Khasra No. 426min, 427min, 429min, 430, 431min, 432, 533min177 min, 178min, 179min, 180min of Village	40	0.0400		8460	0	0	0	0	0	0	0	0	0	0	0	0	0	0	8460		

S#	File No	Approval Date	Approval Letter No.	Dist_c d	Cat_cd	Description	Wages as per CA Scheme	Area Diverted	No. of Trees Felled	CA Site Name	CA Plantation Details (No of Plants to be Planted)	CA Stipulated Forest Land (1000Plants/ Ha)	CA Stipulated Non Forest Land (In Ha.)	CA Plantation Details (1st Year cost of Afforestation)	Additional CA Plantation Details (No of Plants to be Planted)	Additional CA Plantation Details (1st Year Cost of Additional CA in Rs.)	Penal CA Plantation Details (No of Plants to be Planted)	Penal CA Plantation Details (1st Year Cost of Penal CA in Rs.)	Total Fencing Amount (CA + ACA + PCA)	Amount of Fencing Required	Supervisory Charges (in Rs.)	Amount of Supervisory Charges Required	Misc. Charges/Overhead (In Rs.)	Amount of Misc./overhead charges required (in Rs.)	CAT/SMC (In Rs.)	Amount of CAT/SMC required (In Rs.)	Others Charges (in Rs.)	Amount of Other Charges Required (in Rs.)	Total Amount	Remarks (Details of Other Charges)	GPS Coordinates
689	D-III-2247	8/31/2007	9 HRB .044/07, CHA/860 0 Dated	GGN	PP	Diversion of forest land For access to retail outlet along NH-8 Km. 58 Vill. Binola	71.21	0.0113		Gurgaon-Farrukhnagar Road Km. 15-16 L/side	30	0.0300		6345	0	0	300	63448	0	0	792	792	0	0	0	0	0	0	70585		
690	D-III-2221	10/30/2007	9 HRB 517/2007 CHA/101 97 Dated	GGN		Diversion of forest land For construction of ROB on Railway crossing along Hellymandi-Kulana Rd. Km.83-950	98.21	1.5360		Gurgaon-Farrukhnagar Road Km. 15-16 L/side	3072	3.0720		212116	0	0	0	0	0	0	15030	15030	0	0	0	0	0	0	227146		
691	D-III-1851	12/3/2007	9-HRB-195/07 CHA/123 13	GGN	PP	Diversion of forest land For access to retail outlet along NH-8 Km.57-58 L/S in Vill Binola.	100.00	0.0145		Tauru-Pataudi Road Km. 23-24 R/side	30	0.0300		6345	0	0	0	0	0	0	792	792	0	0	0	0	0	0	7137	-	
692	D-III-1518	3/18/2008	9-HRB 574/2006-CHA/229 Dated	GGN	PP	Diversion of forest land for Petrol Pump along NH-8 Km. 63-64 in Vill. Sidrawali in distt. Gurgaon	100.00	0.0106		Gurgaon-Farrukhnagar Road Km. 14-15 L/side	27	0.0270		5710	0	0	240	50759	0	0	1056	1056	0	0	0	0	0	0	57525	-	
693	D-III-2011	3/24/2008	9 HRB 284/06 CHA/239 5 Dated	GGN	PP	Diversion of forest land for access to retail Outlet along NH-8 km. 44.3 L/S in Vill Sikohpur	100.00	0.0071		Bhondsi-Bhalpa Road Km. 0 to 2 L&R/side	18	0.0180		3807	0	0	0	0	0	0	10507	10507	0	0	0	0	0	0	14314		
694	D-III-3262	4/2/2008	9-HRB 087/08-CHA/285 4 Dated	GGN	PP	Diversion of forest land For Access to the retail outlet of HPCL on Rly Rd. Km.1-2 RHS	98.21	0.0151		Dhankot Kherki Majra Road Km. 1-1.5 R/side	38	0.0380		1677	0	0	0	0	40000	40000	524	524	0	0	0	0	0	0	42201		
695	D-III-3222	4/10/2008	9 HRB 042/08-CHA/315 1 Dated	GGN		Diversion of forest land For construction of ROB at land crossing No.28 on Gurgaon-Farukh Nagar Rd. Km.4.350 to 5.450	98.21	0.7700		village basai	550	0.5500		48244	0	0	0	0	13800	13800	7640	7640	0	0	0	0	0	0	69684	0	
696	D-III-3216	4/25/2008	9-HRB 039/08-CHA/360 8 Dated	GGN		Diversion of forest land For construction of ROB at land crossing No.25B on Gurgaon-Daultabad Rd. Km. 0 to 1	98.21	1.0110		Tauru-Pataudi Road Km. 8-9,L/side	1011	1.0110		47012	0	0	0	0	161760	161760	13068	13068	0	0	0	0	0	0	221840		
697	D-III-1449	5/8/2008	9-HRB 788/06-CHA/391 6 Dated	GGN	PP	Diversion of forest land For access for retail outlet along Wazirpur -Farrukh Nagar Rd. Km.18-19 R/S Vill.Saidpur Mohammadpur	98.21	0.0131		Sarbasripur Reserve Forest	34	0.0340		7126	0	0	340	7126	0	0	0	0	0	0	0	0	0	0	14252		
698	D-III-1969	6/10/2008	9-HRB 035/08-CHA/502 1 Dated	GGN	PP	Diversion of forest land For access for retail outlet of IBP along Tauru Patodi Rd. Km.16-17 L/S Vill. Bhora Kalan	98.21	0.0203		Naharpur Nawada Road km. 0-1 L/side	51	0.0510		2250	0	0	113	4986	0	0	0	0	0	0	0	0	0	0	7236		
699	D-III-3424	9/17/2008	9-HRB 402/08-CHA/756 6 Dated	GGN		Diversion of forest land for widening of HNPP Road Km 66-87	135.00	4.3357		Basai HUDA Land Khasra No. 431min. 432min & 622min	14440	14.4400		671460	0	0	0	0	1155200	1155200	114318	114318	0	0	0	0	0	0	1940978		
700	D-III-3376	9/18/2008	9-HRB 338/08-CHA/763 9 Dated	GGN		Diversion of forest land for four laning of GA road km. 7.015 to 28.13.	135.00	27.2900		Sarai Alawardi Bajghera Road Km. 0 to 2 L&R/side	91000	91.0000		4325594	0	0	0	0	10920000	10920000	588807	588807	0	0	0	0	0	0	15834401		
701	D-III-2279	9/25/2008	9-HRB 777/06-CHA/799 1 Dated	GGN	PP	Diversion of forest land For access for retail outlet of HPCL along Delhi-Jaipur Road. Km.63 L/S Vill. Bhora Kalan	100.00	0.0084		Jharsa Bundh RD 9-10 R/side	21	0.0210		4441	0	0	47	9940	0	0	555	555	0	0	0	0	0	0	14937		

S#	File No	Approval Date	Approval Letter No.	Distt_c d	Cat_cd	Description	Wages as per CA Scheme	Area Diverted	No. of Trees Felled	CA Site Name	CA Plantation Details (No of Plants to be Planted)	CA Stipulated Forest Land (1000Plants/ Ha)	CA Stipulated Non Forest Land (In Ha.)	CA Plantation Details (1st Year cost of Afforestation)	Additional CA Plantation Details (No of Plants to be Planted)	Additional CA Plantation Details (1st Year Cost of Additional CA in Rs.)	Penal CA Plantation Details (No of Plants to be Planted)	Penal CA Plantation Details (1st Year Cost of Penal CA in Rs.)	Total Fencing Amount (CA + ACA + PCA)	Amount of Fencing Required	Supervisory Charges (in Rs.)	Amount of Supervisory Charges Required	Misc. Charges/Overhead (In Rs.)	Amount of Misc./overhead charges required (in Rs.)	CAT/SMC (In Rs.)	Amount of CAT/SMC required (In Rs.)	Others Charges (in Rs.)	Amount of Other Charges Required (in Rs.)	Total Amount	Remarks (Details of Other Charges)	GPS Coordinates	
702	D-III-1796	9/25/2008	9-HRB 406/07-CHA/8001 Dated	GGN	PP	Diversion of forest land For access for retail outlet of HPCL along Gurgaon-Badi Road. Km.4-5 L/S Vill Kaliawas	100.00	0.0066		Gurgaon-Pataudi Road Km. 12-13, L/side Saidpur Khentawas approach Km. 0-1 L/side	17	0.0170		3563	0	0	37	7755	0	0	225	225	0	0	0	0	0	0	11543			
703	D-III-3005	9/29/2008	9-HRB 499/07-CHA/8990 Dated	GGN	SW	Diversion of forest land for augmentation & Extension sewerage scheme Gurgaon town along G A Road km. 1-3 L/side	100.00	0.0848		Raisina Bundh RD 3-4 R/side	212	0.2120		44837	0	0			0	0	5597	5597	0	0	0	0	0	0	50434			
704	D-III-3441	10/1/2008	9-HRB 415/08-CHA/9066 Dated	GGN	PP	Diversion of forest land For access for retail outlet of IOCL along Ballabgarh-Sohna Rd. Km.21-22 R/S Vill Lala Khedi. Hac 0.0090	135.00	0.0090		NH-8 Km. 45-46 L/side	23	0.0230		2017	0	0			0	0	355	355	0	0	0	0	0	0	2372			
705	D-III-2538	7/10/2009	9-HRC414/2007-CHA/3806	GGN	Trans	Diversion of 11.5416 Hectare (instead of 11.5616hectare)of forest land in fo power grid corporation of india ltd. for construction of 400 KV D/C Moga-Bhiwadi transmission line under forest under forest division and district of Fatehabad, Hisar, Bhiwani, Jhajjar, Gurgaon and Rewari, Haryana.	100.00	11.5416		Gurgaon Canal RD 51 to 90 L&R/side, Sirmethla Road Km. 0 to 10 L&R/side, Sirmethla Drain RD 0 to 12	1680	1.6800		355310	0	0	0	0	0	0	44886	44886	0	0	0	0	0	0	400196			
706	D-III-2304	08-11-2007	9-HRB 255/06/CHA/10635	GGN	HUDA	Diversion of forest land In favour of HUDA for construction of outer peripheral of Sector 26 & 26A (Rd. No.9 & 9A) Gurgaon and Sector 55, 56, Gurgaon.	100.00	7.7700		Gurgaon-Farrukhnagar Road Km. 15-16 L/side	8547	8.5470		202020	0	0	13000	410761	0	0	120000	120000	0	0	0	0	0	0	732781			
707	D-III-2393	10-10-2006	9-HRB 732/2006-CHA/4752	GGN	PP	For access to retail outlet of BPCL at village Sikenderpur Ghosi along Gurgaon-Alwar road Km.27-28 L/Side.	71.21	0.0065		Gurgaon-Farrukhnagar Road Km. 21-22 L/side	17	0.0170		3563	0	0	0	0	0	0	449	449	0	0	0	0	0	0	4012			
708	D-III-1663	24-04-2007	9-HRB 440/2006-CHA/3980	GGN	PP	Diversion of forest land Retail Outlet HPCL For Road Construction along GA Rd. Km 14-15 R/S in Bhondsi.	71.21	0.0277		Hailymandi - Mehchana Road Km. 0 to 5 L&R/side, NH-8 Km. 62 to 68 R/side on Faridpur-Karola Road Km. 0 to 6	69	0.0690		14462	0	0	690	144620	0	0	0	0	0	0	0	0	0	0	159082			
709	D-III-2059	10-08-2007-	9 HRB 304/07, CHA/7483 Dated	GGN		Diversion of forest land along Rly. Station Rd. near Daultabad More.	100.00	0.0260		Khentawas Road Km. 0 to 1 L&R/side	65	0.0650		13623	0	0	0	0	0	0	1746	1746	0	0	0	0	0	0	15369			
710	D-III-1905	6/10/2008	9-HRB 093/08-CHA/5026	GGN	PP	Diversion of forest land For access for retail outlet along Gurgaon-Sohna Rd. Km.18-19 L/S Vill Alinur	100.00	0.0307		Ballabgarh Road Km. 21 to 22 R/side	77	0.0770		16285	0	0	170	35954	5543	0	0	233	233	0	0	0	0	0	0	52472		
Total Gurugram								72.3777	0		154759	154.7590	0	13740445	0	0	15754	814659	12296303	12290760	1696028	1696028	0	0	0	0	0	0	28541893			

S#	File No	Approval Date	Approval Letter No.	Distt_c d	Cat_cd	Description	Wages as per CA Scheme	Area Diverted	No. of Trees Felled	CA Site Name	CA Plantation Details (No of Plants to be Planted)	CA Stipulated Forest Land (1000Plants/ Ha)	CA Stipulated Non Forest Land (In Ha.)	CA Plantation Details (1st Year cost of Afforestation)	Additional CA Plantation Details (No of Plants to be Planted)	Additional CA Plantation Details (1st Year Cost of Additional CA in Rs.)	Penal CA Plantation Details (No of Plants to be Planted)	Penal CA Plantation Details (1st Year Cost of Penal CA in Rs.)	Total Fencing Amount (CA + ACA + PCA)	Amount of Fencing Required	Supervisory Charges (in Rs.)	Amount of Supervisory Charges Required	Misc. Charges/ Overhead (In Rs.)	Amount of Misc./ overhead charges required (in Rs.)	CAT/SMC (In Rs.)	Amount of CAT/SMC required (In Rs.)	Others Charges (in Rs.)	Amount of Other Charges Required (in Rs.)	Total Amount	Remarks (Details of Other Charges)	GPS Coordinates
711	D-III-2083	5/31/2006	9- HRB041/2006-CHA/1318	Fbad	RD	Deforestation of area 0.4698 ha for const. of 2 lane approach to ROB to be constructed in lieu crossing No. 575-B on Ballabgarh-Sohna road at Ballabgarh, Distt. Faridabad (Revenue)	100.00	0.4698	47	D.M. Road Km 18-22 L & R side	1175	1.1750	0	493741	0	0	0	0	0	0	0	0	0	0	0	0	0	0	493741		28 29 6.01 28 28 59.01 28 28 39.06 77 18 15.02 77 18 16.00 77 18 18.32 77 18 15.02 77 18 16.00 77 18 18.32
712	D-III-1739	1/10/2006	9- HRB770/2005-CHA/169	Fbad	PP	Diversion OF 0.077 Ha. OF Forest Land For Construction of Approach Road To Petrol Pump Of HPCL At Vill. Jharsentali On DM Road	100.00	0.0770		DM road km 39-40	20	0.0200	0	4230	0	0	0	0	0	0	0	0	0	0	0	0	0	0	4230		28 18 13 28 17 36 28 17 57 77 18 03 77 17 44 77 17 54 77 18 03 77 17 44 77 17 54
713	D-III-1764	6/13/2006	9- HRB337/2006-CHA/1663	Fbad	PP	Diversion of forest land for retail outlet of BPCL, NH-2, R/s, Delhi- Mathura road, Village Mewala Maharajpur, Distt. Faridabad (Revenue)	100.00	0.2400	0	Delhi Mathura road KM 17-18 L/s	60	0.0600	0	45378	0	0	0	0	0	0	0	0	0	0	0	0	0	0	45378		28 28 46.77 28 28 54.56 28 28 34.3577 18 17.17 77 18 17.01 77 18 18,1777 18 17.17 77 18 17.01 77 18 18.17
714	D-III-2184	6/13/2006	9- HRB335/2006-CHA/1658	Fbad	PP	Diversion of forest land for retail outlet of BPCL at Village Gochhi, Ballabgarh-Sohna road, Distt. Faridabad (Revenue)		0.0101	0	Balgarh-Sohna Road 2-3 L/s	25	0.0250	0	18907	0	0	0	0	0	0	0	0	0	0	0	0	0	0	18907		28 21 01.35 28 20 59.38 28 20 56.6077 17 13.64 77 17 18.95 77 17 23.2577 17 13.64 77 17 18.95 77 17 23.25
715	D-III-2415	8/3/2006	9- HRB646/2006-CHA/3076	Fbad	PP	Diversion of forest land for Retail Outlet of BPCL at Village Pali on Pali-Badkhal road, R/s, Distt. Faridabad (Revenue)	100.00	0.0087	1	Pali Badkhal K 1-2 L/s	22	0.0220	0	16638	0	0	0	0	0	0	1848	0	0	0	0	0	0	0	16638		28 25 35.52 28 25 37.05 28 25 36.21 77 17 36.61 77 18 1.04 77 17 53.00 77 17 36.61 77 18 1.04 77 17 53.00
716	D-III-2836	2/21/2007	9- HRB064/2007-CHA/1585	Fbad	OP	Diversion of forest land for construction of College of Traffic Management in Village Mewala Maharajpur on Badkhal-Surajkund road, Distt. Faridabad. (CAMP)10-11(1).	100.00	0.4993	0	RF Alipur	1250	1.2500		39473	0	0	0	0	0	0	5177	0	0	0	0	0	0	0	39473		28 25 1.11 28 25 0.0932 28 24 58.3677 26 57.76 77 27 2.55 77 26 58.7777 26 57.76 77 27 2.55 77 26 58.77
717	D-III-2399	4/9/2007	9- HRB791/2006-CHA/3440	Fbad	PP	Diversion of forest land for Retail Outlet of IOCL at NH-2, KM Stone 31.760 L/s, Faridabad City, Distt. Faridabad (CAMP)10-11(1)	100.00	0.0200	5	DM Road KM 24-25 R/s	52	0.0520		39327	0	0	0	0	0	0	4368	0	0	0	0	0	0	0	39327		28 25 35.01 28 25 31.01 28 25 23.0277 18 33.05 77 18 34.00 77 18 34.0077 18 33.05 77 18 34.00 77 18 34.00
718	D-III-2306	8/28/2007	9- HRB382/2007-CHA/8428	Fbad	PP	Diversion of forest land for Retail Outlet of IOCL at Badkal-Surajkund Road, R/s, Sector-44, HUDA Distt. Faridabad (Revenue)	100.00	0.1200	24	B/garh Sohna Road, KM 3-4 R/s	440	0.4400		93059	0	0	0	0	0	0	0	0	0	0	0	0	0	93059		28 21 9.09 28 21 02.92 28 21 03.2277 16 42.01 77 16 58.65 77 16 58.65 77 16 58.65 77 16 58.65 77 17 05.3877 16 42.01 77 16 58.65 77 17 05.38	

S#	File No	Approval Date	Approval Letter No.	Dist_cd	Cat_cd	Description	Wages as per CA Scheme	Area Diverted	No. of Trees Felled	CA Site Name	CA Plantation Details (No of Plants to be Planted)	CA Stipulated Forest Land (1000Plants/ Ha)	CA Stipulated Non Forest Land (In Ha.)	CA Plantation Details (1st Year cost of Afforestation)	Additional CA Plantation Details (No of Plants to be Planted)	Additional CA Plantation Details (1st Year Cost of Additional CA in Rs.)	Penal CA Plantation Details (No of Plants to be Planted)	Penal CA Plantation Details (1st Year Cost of Penal CA in Rs.)	Total Fencing Amount (CA + ACA + PCA)	Amount of Fencing Required	Supervisory Charges (in Rs.)	Amount of Supervisory Charges Required	Misc. Charges/Overhead (In Rs.)	Amount of Misc./overhead charges required (in Rs.)	CAT/SMC (In Rs.)	Amount of CAT/SMC required (In Rs.)	Others Charges (in Rs.)	Amount of Other Charges Required (in Rs.)	Total Amount	Remarks (Details of Other Charges)	GPS Coordinates
719	D-III-2573	9/13/2007	9-HRB667/2007-CHA/8860	Fbad	PP	Diversion of forest land for retail outlet of RIL at Village Badkal on Faridabad-Gurgaon road, Km 5-6, Distt. Faridabad. (Revenue)	100.00	0.0100	0	DM road to old Faridabad Km 0-12, L/s	14	0.0140		60124	0	0	0	0	0	0	1654	0	0	0	0	0	0	0	60124		28 26 03.001 28 26 01.00 28 25 59.0277 18 33.012 77 18 40.06 77 18 44.05277 18 33.012 77 18 40.06 77 18 44.052
720	D-III-1898	9/25/2008	9-HRB637/2007-CHA/7994	Fbad	PP	Diversion of 0.019124 ha. forest land for retail outlet of IOCL on Badkhal-Surajkund road, Village Lakarpur, Distt. Faridabad (Only PCA in CAMPA) 106 Plants (0.64 RKM) under PCA.	135.00	0.0191	0	DM road KM 45 to 46 L & R	48	0.0480		4210	0	0	106	3306	24600	24600	844	844	0	0	0	0	0	0	32960		28 14 24 28 14 47 28 14 3577 17 24 77 17 26 77 17 2377 17 24 77 17 26 77 17 23
721	D-III-2832	1/7/2009	9-HRB203/2008-CHA/197	Fbad	OP	Diversion of forest land for construction of Group Housing Residential Colony at Sec-88 Faridabad at Faridabad-Bhopani-Kheri Kalan road by RPS Infrastructure Ltd., Distt. Faridabad (CAMPA)	100.00	0.0000	0	Faridabad-Tigaon road, Km 1-2, L/s	75	0.0750		56722	0	0	0	0	0	0	6552	0	0	0	0	0	0	0	56722		28 24 36.24 28 24 32.74 28 24 27.2477 20 12.75 77 20 20.92 77 20 31.9977 20 12.75 77 20 20.92 77 20 31.99
722	D-III-3700	12/7/2009	9-HRB335/2009-CHA/6588	Fbad	PP	Diversion of forest land for Retail Outlet of IOCL on Kheri-Kalandikunj road, R/s, Village Sehtpur, Distt. Faridabad	135.00	0.0102	0	Gurgaon Feeder RD 27-30 B/s (0.120)	20	0.0200		1754	0	0	0	0	1360	1360	210	0	0	0	0	0	0	0	3114		28 25 47.01 28 26 07.01 28 26 10.0177 19 41.00 77 19 35.01 77 19 370277 19 41.00 77 19 35.01 77 19 3702
723	D-III-2060	12/9/2009	9-HRB542/2009-CHA/6583	Fbad	PP	Diversion of forest land for extension of plot area of existing petrol pump along Faridabad-Gurgaon road, Mole Stone 16, R/side, at village Manger, Distt. Faridabad. (CAMPA)	138.21	0.4545	0	Alipur RF	455	0.4550		40950	0	0	0	0	137000	0	6370	0	0	0	0	0	0	0	40950		28 24 59.25 28 24 58.03 28 24 53.9377 26 55.05 77 26 50.78 77 26 51.7877 26 55.05 77 26 50.78 77 26 51.78
724	D-III-4296	10/20/2010	9-HRB601/2010-CHA/4257	Fbad	OP	Diversion of forest land for const. of IT-SEZ establish by M/s Espire Infrastructure at village Anangpur on NH-2 at km. 19, R/side Distt. Faridabad.	148.00	1.3531	0	B/garh Chhainsa road km. 1-6 L&R	2708	2.7080		254552	0	0	0	0	979200	979200	138540	0	0	0	0	0	0	0	1233752		28 19 45.64 28 18 56.22 28 18 10.1577 19 58.05 77 21 45.65 77 23 02.6077 19 58.05 77 21 45.65 77 23 02.60
725	D-III-4403	6/8/2011	9-HRB034/2010-CHA/5235	Fbad	PP	Diversion of forest land for access to retail outlet of IOCL along Kheri-Jasana road, near km. stone 6 R/s at village Nacholi Distt Faridabad.	162.00	0.0275	0	Budena approach road B/s	100	0.1000		11000	0	0	0	0	24000	0	4190	0	0	0	0	0	0	0	11000		28 25 2.46 28 24 57.35 28 24 40.5877 19 59.61 77 20 1.10 77 20 5.9477 19 59.61 77 20 1.10 77 20 5.94
726	D-III-6655	7/13/2016	D-III-6655/1258	Fbad	PP	Diversion of forest land for access to retail outlet of IOCLtd. along Ballabgarh-Tigaon road, R/side at village Tigaon Distt. Faridabad FP/HR/Others/16931/2015	190.00	0.0081	0	Kheri Minor Sadpura Pulia-Tigaon to Ballabgarh -Tigaon Pulia Radha Swani	20	0.0200		5760	0	0	0	0	19175	19175	3227	0	0	0	0	0	0	0	24935		28 20 58.4 28 22 20.5 28 22 22.90877 23 20.0 77 22 53.9 77 22 53.6677 23 20.0 77 22 53.9 77 22 53.66

S#	File No	Approval Date	Approval Letter No.	Distt_c d	Cat_cd	Description	Wages as per CA Scheme	Area Diverted	No. of Trees Felled	CA Site Name	CA Plantation Details (No of Plants to be Planted)	CA Stipulated Forest Land (1000Plants/ Ha)	CA Stipulated Non Forest Land (In Ha.)	CA Plantation Details (1st Year cost of Afforestation)	Additional CA Plantation Details (No of Plants to be Planted)	Additional CA Plantation Details (1st Year Cost of Additional CA in Rs.)	Penal CA Plantation Details (No of Plants to be Planted)	Penal CA Plantation Details (1st Year Cost of Penal CA in Rs.)	Total Fencing Amount (CA + ACA + PCA)	Amount of Fencing Required	Supervisory Charges (in Rs.)	Amount of Supervisory Charges Required	Misc. Charges/ Overhead (In Rs.)	Amount of Misc./ overhead charges required (in Rs.)	CAT/SMC (In Rs.)	Amount of CAT/SMC required (In Rs.)	Others Charges (in Rs.)	Amount of Other Charges Required (in Rs.)	Total Amount	Remarks (Details of Other Charges)	GPS Coordinates	
727	D-III-6989	9/12/2017	9- HRB078/2017-CHA	Fbad	TLP	Diversion of forest land closed under section 4 and 5 of PLPA 1900 in favour of AGM Power Grid Corporation of India Ltd., New Delhi for construction of Loop in Loop out of both circuit Bannauli-Samayapur 400 KV D/C Transmission line at Tughlakabad sub station passing through various forest areas in Distt. Faridabad FP/HR/Trans/20601/2016	310.40	51.5000		Badkal section 4 & 5 of PLPA 1900	51500	51.5000		12257000	0	0	0	0	181756		3134998	0	33087	0	0	0	1510251	0	12257000	Mobile Irrigation System, Hose Pipe and Extension Pipe and Exigency Charges	28 25 31.92 28 25 31.71 28 25 29.8877 25 43.93 77 25 48.27 77 25 45.9277 25 43.93 77 25 48.27 77 25 45.92	
728	D-III-8219	6/11/2018	9- HRB004/2018	Fbad	OP	Diversion of forest land for access to LPG Cylinder Storage Godown of M/s B.L Indane along Gharora Manjhuala road village Raipur Kalan Distt. Faridabad FP/HR/Road/29309/2017	318.46	0.0044	0	Rajpura RF	50	0.0500		11100	0	0	0	0	20600	20600	4465	0	0	0	0	0	1591	0	31700	Exigency Charges	28 25 36.87 28 25 32.46 28 25 24.5977 21 30.88 77 26 38.45 77 21 52.4977 21 30.88 77 26 38.45 77 21 52.49	
729	D-III-6411	1/14/2019	D-III-6411/3568	Fbad	IRR	Diversion of forest land in favour of Executive Engineer, Faridabad Water Services Division, Canal Colony Sector 16 A, Faridabad for construction of bridge at RD 9348 of Chhainsa Disty. FP/HR/IRRIG/10179/2015	190.00	0.2281	47	Chhainsa Distributor y RD 10-20 in Faridabad.	460	0.4600		57040	0	0	0	0	195000	195000	31782	0	0	0	0	0	0	0	252040		28 42 934722 28 41 275556 28 40 86 8889 28 41 91083377 26 4425 77 24 29 77 25 27 2778 77 26 28 888977 26 4425 77 24 29 77 25 27 2778 77 26 28 8889	
Total Faridabad								55.0599	124		58494	58.4940	0	13510966	0	0	106	3306	1582691	1239935	3344225	844	33087	0	0	0	1511842	0	14755050			
730	D-III-1743	25/07/06	9- HRB391/2006 -CHA/8040	REW	Pipe Line	Diversion of 0.5132 ha. Of forest land in favour of M/S HPCL for laying of onshore pipe line for transportation of Petroleum products from the costal part of Mundra in gujrat to Bahadugarh in Haryana within the jurisdiction of forest division and Distt. Rewari Haryana	100.00	0.5132	48	Rewari City , Section 4	562	0.5620	0.0000	425038	0	0	0	0	0	0	0	0	0	0	0	0	0	0	425038	0	28*18'26" 76*24'22" 28*18'27" 76*24'22" 28*19'43" 76*23'23" 28*19'44" 76*23'23" 28*21'06" 76*22'25" 28*21'06" 76*22'24"	
731	D-III-2229	21/09/06	4389-Ft-4-2006/14756	REW	OFC	Diversion of forest land for laying of OFC of BSNL at route Rewari Telephone Exch. to Bawal NH-8 Rewari Telephone Exch. to NH-8 Stone 78 KM Distt. Rewari. (Revenue)		1.5600	0	Mahenderg arh- Kanina Road KM 0-7 R/s (5.144 RKM)	854	0.8540	0.0000	0	0	0	0	0	0	0	0	0	0	0	0	0	0	0	0	0	28*16'51.81" 76*25'30.10" 28*16'52.15" 76*25'30.64" 28*16'51.37" 76*25'30.08" 28*17'18" 76*24'15" 28*17'18" 76*24'14" 28*18'39.86" 76*21'26.87"	
732	D-III-2791	22/03/07	1422-Ft-4-2007/4451	REW	OFC	Diversion of forest land for laying OFC from 75.300 KM to 75.900 KM along NH-8 at Dharuhera by Airtel Ltd., Distt. Rewari (Amount not deposited)		0.0270	0	Dharuhera- Nandpurba s road, KM 0-1, L/s	29	0.0290	0.0000	0	0	0	0	0	0	0	0	0	0	0	0	0	0	0	0	0	OFC Case	

S#	File No	Approval Date	Approval Letter No.	Distt_c d	Cat_cd	Description	Wages as per CA Scheme	Area Diverted	No. of Trees Felled	CA Site Name	CA Plantation Details (No of Plants to be Planted)	CA Stipulated Forest Land (1000Plants/ Ha)	CA Stipulated Non Forest Land (In Ha.)	CA Plantation Details (1st Year cost of Afforestation)	Additional CA Plantation Details (No of Plants to be Planted)	Additional CA Plantation Details (1st Year Cost of Additional CA in Rs.)	Penal CA Plantation Details (No of Plants to be Planted)	Penal CA Plantation Details (1st Year Cost of Penal CA in Rs.)	Total Fencing Amount (CA + ACA + PCA)	Amount of Fencing Required	Supervisory Charges (in Rs.)	Amount of Supervisory Charges Required	Misc. Charges/ Overhead (In Rs.)	Amount of Misc./ overhead charges required (in Rs.)	CAT/SMC (In Rs.)	Amount of CAT/SMC required (In Rs.)	Others Charges (in Rs.)	Amount of Other Charges Required (in Rs.)	Total Amount	Remarks (Details of Other Charges)	GPS Coordinates
733	D-III-3246	13/02/08	8406-Ft-4-2007/6034	REW	OFC	Diversion of forest land for laying U/g OFC of BSNL from HHML Dharuhera to Akera village, Distt. Rewari		0.0450	0	Rewari-Patodi road, Km 0-1, L/s	113	0.1130	0.0000	0	0	0	0	0	0	0	0	0	0	0	0	0	0	0	0	0	28°16'29.23" 76°40'04.60" 28°16'29.43" 76°40'05.00" 28°16'29.45" 76°40'04.81" 28°16'29.78" 76°40'05.9"
734	D-III-3473	12/08/08	5074-Ft-4-2008/18121	REW	OFC	Diversion of forest land for OFC of BSNL along the road from SH-22, PWD office to BSNL Exchange Kasoli, Distt. Rewari (Not to be deposited.)		0.0600	0		330	0.3300	0.0000	0	0	0	0	0	0	0	0	0	0	0	0	0	0	0	0	0	28°11'54.09" 76°44'40.17" 28°11'53.84" 76°44'37.68" 28°10'58.66" 76°43'45.78" 28°10'57.14" 76°43'47.70"
735	D-III-3576	28/11/08	6758-Ft-4-2008/23078	REW	OFC	Diversion of forest land for laying of OFC from Heli Mandi to Palawas road, Km 10-13 S. L/s Distt. Rewari		0.1575	0	--	0	0.0000	0.0000	0	0	0	0	0	0	0	0	0	0	0	0	0	0	0	0	0	OFC Case
736	D-III-3431	17/12/08	7847-Ft-4-2008/25987	REW	OFC	Diversion of forest land for laying OFC of BSNL from Village Sulka to Badhrana village along the road, L/s, Distt. Rewari. (Amt. not deposited.)	138.00	0.0450	0	NH-8 km 83-84 R/Side	775	0.7750	0.0000	38750	0	0	0	0	77500	0	13175	0	0	0	0	0	0	0	0	38750	28° 044.15" 76°38'53.75" 28°0'19.00" 76°38'59.09" 28°0'23.74" 76°39'14.40" 28°0'46.18" 76°39'7.97"
737	D-III-2124	19/12/08	9HRB756/2007-CHA/10970	REW	PP	Diversion of 0.0333 ha. Of forest land for construction for app. Rd. to retail outlet of IOCL on NH-8 Nr. Delhi Jaipur Rd. Km Stone 106.9 at Village Jaising pur Khera under forest division & Distt. Rewari	100.00	0.0333	0	Rewari-Bawal Rd. km 12-13, Delhi-Jaipur Rd. km 104-105	84	0.0840	0.0000	63528	0	0	184	16139	88688	0	18354	0	0	0	0	0	0	0	79667	0	28° 044.15" 76°38'53.75" 28°0'19.00" 76°38'59.09" 28°0'23.74" 76°39'14.40" 28°0'46.18" 76°39'7.97"
738	D-III-3527	31/03/09	691-Ft-4-2009/4740	REW	OFC	Diversion of forest land for laying OFC of Aircell Digilink India Ltd. along the road on Rewari-Jhajjar road, NH-71, KM 414.50-437.00 R/s, Distt. Rewari	98.21	1.1025	0	NH 71 (Now 352) km 414.50 -437.00	3365	3.3650	0.0000	156473	0	0	0	0	269200	0	48119	0	0	0	0	0	0	0	156473	0	28°15'8.16"N 28°15'8.57"N 28°21'11.56"N 28°21'11.62"N 76°33'12.09"E 76°33'12.09"E 76°26'5.37"E
739	D-III-850	06/04/09	9HRB209/2008-CHA/1949-53	REW	PP	Diversion of 0.0077 ha. Of forest land for construction of app. Rd. to the retail outlet of M/S IOCL on Delhi Jaipur Rd. km 84.34 L/Side at Village Sangwari under forest Division & Distt. Rewari Haryana	71.21	0.0077	0	Rewari Konsiwas Rd. Km 1-2, L/Side & Panel CA Site Name Rewari Bawal Rd. Km 12-13, L/Side	20	0.0200	0.0000	15126	9	810	0	0	0	0	2077	0	0	0	0	0	7084	0	15936	0	28°16'47.24" 76°25'41.03" 28°16'47.94" 76°25'41.68" 28°16'47.12" 76°25'40.92" 28°18'08" 76°21'15" 28°18'07" 76°21'15" 28°17'12" 76°24'19"
740	D-III-3688	19/05/09	9-HRB002/2008-CHA/2650	REW	RD	Diversion of forest land for Widening of Rewari-Shahjhanpur road, Km 21.92 to 27.42, B/s, Distt. Rewari	98.21	3.9900	826	JLN Canal Km. 30-37 R/side.	12500	12.5000	0.0000	12500000	0	0	0	0	1250000	0	300000	0	0	0	0	0	0	0	12500000	0	28°12'03" 76°39'12" 28°10'10" 76°38'56" 28°12'03.8" 76°39'12.7" 28°10'10.9" 76°38'56.6"

S#	File No	Approval Date	Approval Letter No.	Distt_cd	Cat_cd	Description	Wages as per CA Scheme	Area Diverted	No. of Trees Felled	CA Site Name	CA Plantation Details (No of Plants to be Planted)	CA Stipulated Forest Land (1000Plants/ Ha)	CA Stipulated Non Forest Land (In Ha.)	CA Plantation Details (1st Year cost of Afforestation)	Additional CA Plantation Details (No of Plants to be Planted)	Additional CA Plantation Details (1st Year Cost of Additional CA in Rs.)	Penal CA Plantation Details (No of Plants to be Planted)	Penal CA Plantation Details (1st Year Cost of Penal CA in Rs.)	Total Fencing Amount (CA + ACA + PCA)	Amount of Fencing Required	Supervisory Charges (in Rs.)	Amount of Supervisory Charges Required	Misc. Charges/Overhead (In Rs.)	Amount of Misc./overhead charges required (in Rs.)	CAT/SMC (In Rs.)	Amount of CAT/SMC required (In Rs.)	Others Charges (in Rs.)	Amount of Other Charges Required (in Rs.)	Total Amount	Remarks (Details of Other Charges)	GPS Coordinates		
741	D-III-3760	25/06/09	2861-FI-2009/9324	REW	OFC	Diversion of forest land for laying OFC of BSNL from Bharangi CMTS site to Joint Chamber of Nahar-Bahu, Distt. Rewari		0.0150	0	--	0	0.0000	0.0000	0	0	0	0	0	0	0	0	0	0	0	0	0	0	0	0	0	OFC Case		
742	D-III-3871	13/08/09	9-HRB356/2009-CHA/4436	REW	RD	Diversion of forest land for const. of pathway Bhart Gas Godown Nahar Kosli Rd. Km. Stone-3 L/side village Jhall Teh. Kosli Distt. Rewari	98.21	0.0065	0	Kosli - Rewari Rd. KM 1-2 L/Side & Panel Site Name - Kosli-Nahar Rd. KM 1-2	20	0.0200	0.0000	1800	0	0	65	6110	27470	0	4580	0	0	0	0	0	0	0	0	0	7910	0	28°22'30.600"28°22'30.936"28°22'28.850"28°22'29.402"76°25'55.104"76°25'54.726"76°25'54.474"76°25'53.796"
743	D-III-3992	30/12/09	9-HRB531/2009-CHA/7021	REW	OP	Diversion of forest land for construction of railway building and laying of few new railway lines from Km 32235 to 34550 at Sudhrana Station and new railway connection for IGSTPP, Distt Rewari.	148.00	1.4200	272	Rewari - Hisar - Bhatinda Rly line KM 13-15 B/S	2840	2.8400	0.0000	156200	0	0	0	0	312400	0	53960	0	0	0	0	0	0	0	0	156200	0	Start 28°17'29.35"N 28°17'29.75"N End 28°18'16.15"N 28°18'16.32"N Start 76°32'58.56"E 76°32'59.31"E End 76°32'23.65"E 76°32'24.54"E	
744	D-III-3433	08/03/10	9-HRB263/2009-CHA/467	REW	PP	Diversion of forest land for IOCL on Rewari-Shajahanpur road, Km 6-7, R/s, Village Khandora, Distt. Rewari	148.00	0.0104	0	Rewari-Shajahanpur Rd. 21-22 L/Side	26	0.0260	0.0000	2280	0	0	104	9776	47182	0	5368	0	0	0	0	0	0	0	0	12056	0	28°04'41.5" 76°38'53.75" 28°0'19.00" 76°38'59.09" 28°0'23.74" 76°39'14.40" 28°0'46.18" 76°39'7.97"	
745	D-III-4180	22/06/10	9-HRB341/2010-CHA/2256	REW	PP	Diversion of forest land for access to retail outlet of HPCL along Dharuhera-Khushkhera road, L/side, at village Nandampur Bass, Distt. Rewari.	148.00	0.0383	0	Dharuhera-Nandampur Bass road km. 0-1 L/s (0.46 RKM)	77	0.0770	0.0000	7238	0	0	0	0	27600	0	3915	0	0	0	0	0	0	0	0	7238	0	28°11'27" 76°37'12" 28°08'58" 76°38'10" 28°11'27" 76°37'12" 28°08'58" 76°38'10"	
746	D-III-3544	15/02/11	9-HRB340/2009-CHA/1258	REW	PP	Diversion of 0.0251238 ha. forest land for Retail Outlet of HPCL on NH-8, Delhi-Jaipur road, Km 105.851, R/s, Village Jaisingpur Khera, Distt. Rewari	98.21	0.0251	0	Rewari-Bawal Rd. & Garhi Bolni Rd.	63	0.0630	0.0000	5526	0	0	251	23594	105783	0	15175	0	0	0	0	0	0	0	0	29120	0	28°04'41.5" 76°38'53.75" 28°0'19.00" 76°38'59.09" 28°0'23.74" 76°39'14.40" 28°0'46.18" 76°39'7.97"	
747	D-III-4585	27/12/12	9-HRB416/2011-CHA	REW	RD	Diversion of forest land in favour of PWD B&R for 4 lanning of Rewari-Narnaul road km. 57.09 to 57.89 B/side, Distt. Rewari.	190.00	0.6400	178	RF Jhabhua comp.9	1780	1.7800	0.0000	220720	0	0	0	0	462800	0	134212	0	0	0	0	0	0	0	0	220720	0	28°10'18" 76°39'22.45" 28°0'59.60" 76°39'21.08" 28°11'43" 76°39'19.97" 28°12'04" 76°39'21.85"	
748	D-III-4065	25/02/13	9-HRB119/2010-CHA/5021	REW	OP	Diversion of forest land for Const. of Primary Health Centre at village Gudyani in Aravalli Plantation Area, District, Rewari.	190.00	0.5479	0	Mahendgarh Canal Km. 12-13 R/s	1100	1.1000	0.0000	136400	0	0	0	0	286000	0	54340	0	0	0	0	0	0	0	0	136400	0	Start 28°23'59.37"N 28°23'59.82"N End 28°23'39.34"N 28°23'39.75"N Start 76°22'27.38"E 76°22'27.10"E End 76°21'13.92"E 76°21'13.76"E	
749	D-III-3201	18/03/13	9-HRB104/2012-CHA	REW	PP	Diversion of forest land for Retail Outlet of IOCL on Delhi-Jaipur road, NH-8, Km 106.28, Village Jaisingpur Khera, Distt. Rewari	190.00	0.0077	0	RF Jhabhua Com. No. 5	20	0.0200	0.0000	2480	0	0	20	2480	10400	0	1976	0	0	0	0	0	0	0	0	4960	0	28°05'4.59" 76°38'56.75" 28°0'53.74" 76°38'57.00" 28°0'54.11" 76°38'57.81" 28°0'54.94" 76°38'57.58"	

S#	File No	Approval Date	Approval Letter No.	Distt_c d	Cat_cd	Description	Wages as per CA Scheme	Area Diverted	No. of Trees Felled	CA Site Name	CA Plantation Details (No of Plants to be Planted)	CA Stipulated Forest Land (1000Plants/ Ha)	CA Stipulated Non Forest Land (In Ha.)	CA Plantation Details (1st Year cost of Afforestation)	Additional CA Plantation Details (No of Plants to be Planted)	Additional CA Plantation Details (1st Year Cost of Additional CA in Rs.)	Penal CA Plantation Details (No of Plants to be Planted)	Penal CA Plantation Details (1st Year Cost of Penal CA in Rs.)	Total Fencing Amount (CA + ACA + PCA)	Amount of Fencing Required	Supervisory Charges (in Rs.)	Amount of Supervisory Charges Required	Misc. Charges/ Overhead (In Rs.)	Amount of Misc./ overhead charges required (in Rs.)	CAT/SMC (In Rs.)	Amount of CAT/SMC required (In Rs.)	Others Charges (in Rs.)	Amount of Other Charges Required (in Rs.)	Total Amount	Remarks (Details of Other Charges)	GPS Coordinates
750	D-III-5254	05/06/13	F.No. 8-94/2012-FC	REW	RL	Diversion of forest land (Rewari 80.44 ha., Jhajjar 23.67 ha. and Bhiwani 37.57 ha.) in favour of Divisional Engineer (East), N.W. Railway, Bikaner for doubling of Railway line from Rewari to Manheru falling under districts Rewari, Jhajjar, Bhiwani, Hr. (File Kept in the Rank of Jhajjar district)	190.00	141.6870	8208	Siha , Bhalkhi, Khaleta, Maseet section 4&5	25813	25.8130	0.0000	3200812	0	0	0	0	6716386	0	3565276	0	0	0	0	0	0	0	3200812	0	28°256730 76°588290 28°256629 76°588091 28°238450 76°608306 28°238212 76°608153
751	D-III-5440	06/03/14	9- HRB310/2013-CHA	REW	PP	Diversion of forest land for access to retail outlet of IOCLtd. along Subhaseri/Bawal-Harsoli road, Km. 0-1, L/side at village Subhaseri, Distt. Rewari.	190.00	0.0051	0	RF Jhabua compartment no. 5	20	0.0200	0.0000	2480	0	0	0	0	5200	0	1054	0	0	0	0	0	0	0	2480	0	28°054.59" 76°38'56.75" 28°0'53.74" 76°38'57.00" 28°0'54.11" 76°38'57.81" 28°0'54.94" 76°38'57.58"
752	D-III-5079	10/03/14	9- HRB234/2013-CHA	REW	OP	Diversion of forest land for access to Group Housing Colony "Eden Gardens" by M&M Builders Pvt. Ltd. along Rewari-Garhi Bolni road Km. 3-4, R/side, at village Padaniawas, Distt. Rewari.	190.00	0.0136	0	Rewari-Narnaul road Km. 1-2 L/s	27	0.0270	0.0000	3348	0	0	0	0	7150	0	1347	0	0	0	0	0	0	0	3348	0	28°12'00.0" 76°35'36.2" 28°15'38.6"
753	D-III-5537	18/03/14	9- HRB851/2013-CHA	REW	Rd	Diversion of 0.0562 ha. Of forest land in favour of Dy. GM HSRDC, Jhajjar for construction of New Kosli By Pass Km 3-4 under forest Division & Distt. Rewari Haryana	190.00	0.0562	3	RF Nahar	112	0.1120	0.0000	13888	0	0	0	0	28600	0	5850	0	0	0	0	0	0	0	13888	0	76°27'29.1" 28°12'00.9" 76°35'36.8" 28°15'38.7"
754	D-III-5562	21/04/14	9- HRB897/2013-CHA	REW	RD	Diversion of forest land in favour of PWD B&R for 4 laning of Rewari-Sohna-Palwal road NH 71 B (New NH 919) from km. 20.500 to 22.690, Distt. Rewari	190.00	1.5770	142	JLN Canal Km. 21-25 L&R/S	3154	3.1540	0.0000	391096	0	0	0	0	820040	0	166216	0	0	0	0	0	0	0	391096	0	28°12'00" 76°34'57" 28°13'34" 76°32'36"
755	D-III-5634	05/06/14	9- HRB002/2014-CHA	REW	OP	Diversion of forest land for access to Vikas International School along Mahendergarh-Rewari road to village Roliyawas road, L/side, at village Roliyawas, Distt. Rewari	190.00	0.0083	0	RF Jhabua C.No. 5	20	0.0200	0.0000	2480	0	0	0	0	5200	0	1054	0	0	0	0	0	0	0	2480	0	28°054.59" 76°38'56.75" 28°0'53.74" 76°38'57.00" 28°0'54.11" 76°38'57.81" 28°0'54.94" 76°38'57.58"
756	D-III-5596	10/07/14	9- HRB827/2013-CHA	REW	RD	Diversion of forest land in favour of PWD B&R for widening of Rewari-Dadri road from Budhpur to Kosli via Lula Ahir, Km. 24.72 to 27.28 Distt. Rewari	190.00	1.3568	0	RF Jhabua C.No. 6	2713	2.7130	0.0000	336412	0	0	0	0	705380	0	142975	0	0	0	0	0	0	0	336412	0	28°1'0.18" 76°39'22.45" 28°0'59.60" 76°39'21.08" 28°1'14.43" 76°39'19.97" 28°12.04" 76°39'21.85"
757	D-III-5694	24/07/14	9- HRB104/2014-CHA	REW	OP	Diversion of forest land for access to Group Housing Colony along Rewari-Garhi Bolni road, Km. 4-5, L/side, at village Shahbajpur Khalsa Distt. Rewari	190.00	0.0072	0	RF Jhabua Comp No. 9	20	0.0200	0.0000	2480	0	0	0	0	5200	0	1054	0	0	0	0	0	0	0	2480	0	28°044.15" 76°38'53.75" 28°0'19.00" 76°38'59.09" 28°0'23.74" 76°39'14.40" 28°0'46.18" 76°39'7.97"
758	D-III-5846	22/08/14	9- HRB149/2014-CHA	REW	PP	Re-Diversion of forest land for access to retail outlet of IOCL along NH 352 Rewari-Jhajjar road, L/side, at village Palhawas, Distt. Rewari	190.00	0.0143	0	RF Jhabua Compartment No. 5	30	0.0300	0.0000	3720	0	0	0	0	7800	0	1581	0	0	0	0	0	0	0	3720	0	28°054.59" 76°38'56.75" 28°0'53.74" 76°38'57.00" 28°0'54.11" 76°38'57.81" 28°0'54.94" 76°38'57.58"

S#	File No	Approval Date	Approval Letter No.	Distt_c d	Cat_cd	Description	Wages as per CA Scheme	Area Diverted	No. of Trees Felled	CA Site Name	CA Plantation Details (No of Plants to be Planted)	CA Stipulated Forest Land (1000Plants/ Ha)	CA Stipulated Non Forest Land (In Ha.)	CA Plantation Details (1st Year cost of Afforestation)	Additional CA Plantation Details (No of Plants to be Planted)	Additional CA Plantation Details (1st Year Cost of Additional CA in Rs.)	Penal CA Plantation Details (No of Plants to be Planted)	Penal CA Plantation Details (1st Year Cost of Penal CA in Rs.)	Total Fencing Amount (CA + ACA + PCA)	Amount of Fencing Required	Supervisory Charges (in Rs.)	Amount of Supervisory Charges Required	Misc. Charges/ Overhead (In Rs.)	Amount of Misc./ overhead charges required (in Rs.)	CAT/SMC (In Rs.)	Amount of CAT/SMC required (In Rs.)	Others Charges (in Rs.)	Amount of Other Charges Required (in Rs.)	Total Amount	Remarks (Details of Other Charges)	GPS Coordinates
759	D-III-5527	27/08/14	9- HRB081/2014-CHA	REW	PP	Diversion of forest land for access to retail outlet of HPCL along NH 8 (Delhi-Jaipur road) Km. 80-81, L/side, at village Khajuri Distt. Rewari.	190.00	0.0084	2	RF Jhabua Compartment No. 6	20	0.0200	0.0000	2480	0	0	0	0	5200	0	1054	0	0	0	0	0	0	0	2480	0	28°044.15" 76°38'53.75" 28°0'19.00" 76°38'59.09" 28°0'23.74" 76°39'14.40" 28°0'46.18" 76°39'7.97"
760	D-III-5989	17/12/15	9- HRC269/2014-CHA	REW	RD	Diversion of forest land in favour of PWD B&R for widening of Kosli-Gudiyani-Palhawas road Km. 0 to 16.172 Distt. Rewari	190.00	6.6800	2535	RF Nandha	13360	13.3600	0.0000	1656640	0	0	0	0	3473600	0	704072	0	0	0	0	0	0	0	1656640	0	
761	D-III-6496	18/02/16	109-Ft-5-2016/2021	REW	PP	Diversion of forest land for access to retail outlet of I.O.C Ltd. along Kanwali-Kosli road, L/side, Village Kanwali FP/HR/Others/15830/2015	190.00	0.0026	0	Nahar RF	250	0.2500	0.0000	43000	0	0	0	0	76700	0	16970	0	0	0	50910	0	0	0	43000	0	28°24'57.24"N 28°24'55.08"N 28°24'51.39"N 28°24'51.07"N 76°24'6.73"E 76°24'12.13"E 76°24'10.03"E 76°24'6.95"E
762	D-III-6958	17/03/17	D-III-6958/4	REW	OFC	Diversion of forest land for laying of OFC by IDEA Cellular Ltd. along SH 22 to Shahdat Nagar-Nehrugarh-Nahar-Baldhan road and Kanina-Kosli road, Distt. Rewari		0.8505	0	--	0	0.0000	0.0000	0	0	0	0	0	0	0	0	0	0	0	0	0	0	0	0	0	OFC Case
763	D-III-8068	06/09/17	D-III-8068/1735	REW	OFC	Diversion of 0.1575 ha. Of forest land for laying of OFC by M/S Idea Cellular Ltd. Along Vishavkarma service centre nr. Kosli by pass rd. Dahina Village to nr. Lokmanya Hospital on Matenhel Kosli Rd. under forest division & distt. Rewari		0.1575	0	--	0	0.0000	0.0000	0	0	0	0	0	0	0	0	0	0	0	0	0	0	0	0	0	OFC Case
764	D-III-6955	12/09/17	9- HR3039/2017-CHA	REW	TLP	Diversion of 1.3176 ha. Of forest land in favour of M/S Gurugram Palwal Transmission Ltd. Mathura Rd. , New Delhi for Laying of 400 KV DC Neemrana Dhanauda Transmission Line Crossing through Vireos forest strip under forest Division & Distt. Rewari & Mahendergar , Haryana	292.31	0.0642	35	RF Nandha	350	0.3500	0.0000	100800	0	0	0	0	144200	0	37345	0	0	0	0	0	14438	0	100800	Exigency Charges	28°19'39" 76°22'02" 28°19'39" 76°22'01" 28°19'40" 76°23'27" 28°19'41" 76°23'26" 28°18'24" 76°26'30" 28°18'25" 76°26'30"
765	D-III-8234	15/01/18	D-III-8234/3598	REW	OFC	Diversion of forest land for laying of OFC by M/s Reliance Jio Infocomm Ltd from Haliak to Palhawas via Jiwara Palhawas to bikaner via NH 71 Bikaner to Rewari Railway line via Gokulgarh distt. Rewari FP/HR/Others/27114/2017		0.8955	0	--	0	0.0000	0.0000	0	0	0	0	0	0	0	0	0	0	0	0	0	0	0	0	0	OFC Case
766	D-III-8313	08/03/18	D-III-8313/4199	REW	OFC	Diversion of 11.0845 ha. Of forest land for laying of OFC by M/S Reliance JIO Infocomm Ltd. From forest boundry Jhajjar to Dharauli, Kosli, Nathera, Nahar, Lukhi to forest boundry Mahendergarh under forest division & distt. Rewari.	318.46	1.0845	0	--	2169	2.1690	0.0000	529236	0	0	0	0	1388160	0	239675	0	0	0	0	0	107951	0	529236	Exigency Charges	OFC Case

S#	File No	Approval Date	Approval Letter No.	Distt_c d	Cat_cd	Description	Wages as per CA Scheme	Area Diverted	No. of Trees Felled	CA Site Name	CA Plantation Details (No of Plants to be Planted)	CA Stipulated Forest Land (1000Plants/ Ha)	CA Stipulated Non Forest Land (In Ha.)	CA Plantation Details (1st Year cost of Afforestation)	Additional CA Plantation Details (No of Plants to be Planted)	Additional CA Plantation Details (1st Year Cost of Additional CA in Rs.)	Penal CA Plantation Details (No of Plants to be Planted)	Penal CA Plantation Details (1st Year Cost of Penal CA in Rs.)	Total Fencing Amount (CA + ACA + PCA)	Amount of Fencing Required	Supervisory Charges (in Rs.)	Amount of Supervisory Charges Required	Misc. Charges/ Overhead (In Rs.)	Amount of Misc./ overhead charges required (in Rs.)	CAT/SMC (In Rs.)	Amount of CAT/SMC required (In Rs.)	Others Charges (in Rs.)	Amount of Other Charges Required (in Rs.)	Total Amount	Remarks (Details of Other Charges)	GPS Coordinates	
767	D-III-8506	01/11/18	9- HRB156/ 2018 - CHA	REW	RL	Diversion of forest land in favour of Asstt. Project Manager DFCCIL Jaipur for construction of ROB on Mamria Thethar to Mangal road KM 0-1 L&R under forest division and Distt. Rewari	326.82	0.6400	270	Siha Section 4 & 5 of PLPA 1900	2700	2.7000	0.0000	969570	0	0	0	0	828360	0	251694	0	0	0	0	0	1038406	0	969570	Exigency Charges	28° 044.15" 76°38'53.75" 28°0'19.00" 76°38'59.09" 28°0'23.74" 76°39'14.40" 28°0'46.18" 76°39'7.97"	
768	D-III-8724	11/03/19	D-III-8724/4364	REW	OFC	Diversion of forest land for laying of OFC by M/s Reliance Jio Infocomm Ltd Mohali along Kosi Matenhale road 3.00 KM under forest division and Distt. Rewari FP/HR/OFC/35884/2018		0.1350	0	--	0	0.0000	0.0000	0	0	0	0	0	0	0	0	0	0	0	0	0	0	0	0	0	OFC Case	
769	D-III-8504	19/07/19	D-III-8504/1485	REW	WT	Diversion of forest land in favour of Executive Engineer P.H Engineering division Bawal or construction of raw water pumping station for drinking water works Rampura on JLN Canal Lift no. 4 near Garhi bolni road Distt. Rewari	318.46	0.0740	6	Siha Section 4 & 5 of PLPA 1900	1480	1.4800	0.0000	531468	0	0	0	0	454064	0	137966	0	0	0	0	0	475522	0	531468	Exigency Charges	28°10'46" 76°37'37" 28°10'44" 76°36'44"	
770	D-III-8610	08/08/19	D-III-8610/1854	REW	OP	Diversion of forest land in favour of Dy. Manager Pipeline projects Indraprastha Gas Ltd New Delhi for laying of Steel and MDPE Natural gas pipeline from Shahid Bhagat Singh Chowk Daruhera to Alawarpur Village Distt. Rewari FP/HR/Other/35253/2018	326.00	0.2700	0	Siha Section 4 & 5 of PLPA 1900	540	0.5400	0.0000	193914	980	239120	0	0	792872	0	50339	0	0	0	0	0	563825	0	433034	Exigency Charges	28°12'03" 76°39'12" 28°10'40" 76°40'50"	
771	D-III-6788	14/11/19	9- HRB151/ 2016- CHA	REW	RD	Diversion of forest land in favour of PWD Br. for construction of ROB and its approaches in lieu of existing level crossing (LC No. 13) at Km. 25.190 on NH 11, village Pali Distt. Rewari FP/HR/Road/19660/2016	292.31	1.3500	488	Siha Dityrbutor yKM 0-2L&R /Side, Batori Disty. KM 0-3 L&R, Shadipur minor KM 0-2 L&R side, Bhurthala minor KM 0-4 L&R side	4880	4.8800	0.0000	1405440	0	0	0	0	2010560	0	520696	0	0	0	0	0	217510	0	1405440	Exigency Charges	28°12'03" 76°39'12" 28°10'40" 76°40'50"	
772	D-III-9106	20/12/19	D-III-9106/3574	REW	PP	Diversion of 0.01818 ha. Of forest land for access to retail outlet of IOC Ltd. Along Kosi Gudiyani Rd. L/Side at Village Gudiyani under forest Division and Distt. Rewari haryana	326.82	0.0182	0	Tankri Sec. 4& 5 of PLPA 1900	100	0.1000	0.0000	35910	20	7182	0	0	36816	0	9322	0	0	0	0	0	30763	0	43092	Exigency Charges	28° 5'39.91" 76°29'29.00" 28° 5'48.05" 76°29'33.60" 28° 5'51.69" 76°29'27.90" 28° 5'40.01" 76°29'25.95"	
773	D-III-9268	04/02/20	D-III-9268/428	REW	Pipeline	Diversion of 0.0387 ha. of forest land in favour of Indraprastha Gas Ltd. For laying of MDPE Natural Gas Pipeline from Rewar Bypass road HUDA Chowk to Chandpur ki Dhani along Rewari-Bawal Road, under forest Division and District,	326.82	0.0387	0	Section 4& 5 of Village Tankri	100	0.1000	0.0000	35910	430	154413	0	0	162604	0	9322	0	0	0	0	0	30763	0	190323	Exigency Charges	28° 5'39.91" 76°29'29.00" 28° 5'48.05" 76°29'33.60" 28° 5'51.69" 76°29'27.90" 28° 5'40.01" 76°29'25.95"	

S#	File No	Approval Date	Approval Letter No.	Dist_cd	Cat_cd	Description	Wages as per CA Scheme	Area Diverted	No. of Trees Felled	CA Site Name	CA Plantation Details (No of Plants to be Planted)	CA Stipulated Forest Land (1000Plants/ Ha)	CA Stipulated Non Forest Land (In Ha.)	CA Plantation Details (1st Year cost of Afforestation)	Additional CA Plantation Details (No of Plants to be Planted)	Additional CA Plantation Details (1st Year Cost of Additional CA in Rs.)	Penal CA Plantation Details (No of Plants to be Planted)	Penal CA Plantation Details (1st Year Cost of Penal CA in Rs.)	Total Fencing Amount (CA + ACA + PCA)	Amount of Fencing Required	Supervisory Charges (in Rs.)	Amount of Supervisory Charges Required	Misc. Charges/Overhead (In Rs.)	Amount of Misc./overhead charges required (in Rs.)	CAT/SMC (In Rs.)	Amount of CAT/SMC required (In Rs.)	Others Charges (in Rs.)	Amount of Other Charges Required (in Rs.)	Total Amount	Remarks (Details of Other Charges)	GPS Coordinates	
774	D-III-8978	18/09/20	D-III-8978/7502	REW	PP	Diversion of 0.0033 ha. Of forest land for access to retail outlet BPCL along Rewari Gadli Rd. at Village Kheri Dalusing under forest Division & Distt. Rewari haryana.	326.82	0.0033	2	Tankri Sec. 4& 5 of PLPA 1900	100	0.1000	0.0000	35910	12	4309	0	0	34361	0	9322	0	0	0	0	0	30763	0	40219	Exigency Charges	28° 5'39.91" N 76°29'29.00" E 28° 5'48.05" N 76°29'33.60" E 28° 5'51.69" N 76°29'27.90" E 28° 5'40.01" N 76°29'25.95" E	
775	D-III-9471	06/10/20	D-III-9471/7731	REW	PP	Diversion of 0.0068 ha. Of forest land for access to retail outlet of IOCL along Berli Kalan to Jatwana Rd. L/Side at Village Berli Kalan under forest Division & Distt. Rewari haryana.	347.08	0.0068	1	Surehli Minor Km 0-2, L/Side	100	0.1000	0.0000	38136	8	3050	0	0	86400	0	6641	0	0	0	0	0	45916	0	41186	Exigency Charges	28° 21'52.191" N 28° 22'45.071" N 76° 26'35.057" E 76° 26'14.728" E	
776	D-III-8919	19/10/20	D-III-8919/7887	REW	PP	Diversion of 0.0175 ha. Of forest land for access to retail outlet of HPCL along Rewari garhi Bolni Rd. Km Stone 4, Village Sahabajpur Khalsa under Forest Division & Distt. Rewari Haryana	326.82	0.0175	4	Tankri Sec. 4& 5 of PLPA 1900	100	0.1000	0.0000	35910	0	0	0	0	30680	0	9322	0	0	0	0	0	30763	0	35910	Exigency Charges	28° 5'39.91" N 76°29'29.00" E 28° 5'48.05" N 76°29'33.60" E 28° 5'51.69" N 76°29'27.90" E 28° 5'40.01" N 76°29'25.95" E	
777	D-III-9427	02/11/20	D-III-9427/8083	REW	PP	Diversion of 0.0033 ha. Of forest land for access to retail outlet IOCL along Bhotwas to nangal Pathani Rd. R/Side at Village nangal Pathani under forest Division & Distt. Rewari haryana.	326.82	0.0033	6	Mundra PF	100	0.1000	0.0000	35910	24	8618	0	0	38043	0	9322	0	0	0	0	0	30763	0	44528	Exigency Charges	28°22'57.06"N 76°33'25.99"E 28°22'54.46"N 76°33'28.85"E	
778	D-III-8912	02/12/20	D-III-8912/8897	REW	PP	Diversion of 0.0080 ha. of forest land for access to retail outlet of BPCL along Rewari-Kasola Chowk(NH-8) road, L/Side at village-Dawana, under forest Division and District, Rewari.	326.82	0.0080	5	Tankri Section 4 & 5 of PLPA 1900	100	0.1000	0.0000	35910	16	5746	0	0	35589	0	9322	0	0	0	0	0	30763	0	41656	Exigency Charges	28° 5'39.91" N 76°29'29.00" E 28° 5'48.05" N 76°29'33.60" E 28° 5'51.69" N 76°29'27.90" E 28° 5'40.01" N 28°22'56.91"N 76°33'31.77"E	
779	D-III-9205	14/12/20	D-III-9205/9018	REW	RAIL	Diversion of 0.1774 ha. of forest land in favour of Jr. Engineer/Works/Const. , NWR, Sadulpur for construction of RUB on Rewari-Sadulpur Railway line at L.C.No. 62, Near Saharanwas Village, under forest Division and District,	326.82	0.1774	43	Section 4& 5 of Village Tankri	430	0.4300	0.0000	154413	50	17955	0	0	147264	0	40085	0	0	0	0	0	132279	0	172368	Exigency Charges	28° 5'39.91" N 76°29'29.00" E 28° 5'48.05" N 76°29'33.60" E 28° 5'51.69" N 76°29'27.90" E 28° 5'40.01" N 76°29'25.95" E	
Total Rewari								167.4630	13074		83346	83.3460	0	23528832	1549	441203	624	58099	21011452	0	6604127	0	0	0	0	50910	0	2787509	0	24028134		
780	D-III-5582	20/09/13	9-HRB824/2013-CHA	MGRH	PP	Diversion of forest land for access to retail outlet of IOCL along Nizampur-Bayal road, L/side, at village Pachnota road, Distt. M/Garh. FP/HR/Others/1636/2013	190.00	0.0122	0	R.F. Niyazalipur	24	0.0240	0.0000	3120	0	0	0	0	6240	0	1514	1514	0	0	0	0	0	0	4634	0		27°54'57.8" N 76°00'58.3" E 27°54'57.8" N 76°00'30.1" E 27°54'56.8" N 76°00'29.7" E 27°54'56.6" N 76°00'21.7" E
781	D-III-5873	17/06/14	D-III-5873	MGRH	WT	Diversion of forest land in favour of Public Health Engineering for laying of drinking water supply pipeline for 54 No. villages of Nangal Chaudhary block, distt. Mahendergarh (Amount Not deposited)	190.00	0.8690	0	Niyazalipur RF	1738	1.7380	0.0000	225940	0	0	0	0	451880	0	109842	109842	0	0	0	0	0	0	335782	0		28°22'46.38" N 76°03'14.72" E 28°22'32.23" N 76°03'13.94" E 28°14'12.95" N 76°01'30.20" E 28°13'56.94" N 76°01'43.64" E

S#	File No	Approval Date	Approval Letter No.	Distt_c d	Cat_cd	Description	Wages as per CA Scheme	Area Diverted	No. of Trees Felled	CA Site Name	CA Plantation Details (No of Plants to be Planted)	CA Stipulated Forest Land (1000Plants/ Ha)	CA Stipulated Non Forest Land (In Ha.)	CA Plantation Details (1st Year cost of Afforestation)	Additional CA Plantation Details (No of Plants to be Planted)	Additional CA Plantation Details (1st Year Cost of Additional CA in Rs.)	Penal CA Plantation Details (No of Plants to be Planted)	Penal CA Plantation Details (1st Year Cost of Penal CA in Rs.)	Total Fencing Amount (CA + ACA + PCA)	Amount of Fencing Required	Supervisory Charges (in Rs.)	Amount of Supervisory Charges Required	Misc. Charges/ Overhead (In Rs.)	Amount of Misc./ overhead charges required (in Rs.)	CAT/SMC (In Rs.)	Amount of CAT/SMC required (In Rs.)	Others Charges (in Rs.)	Amount of Other Charges Required (in Rs.)	Total Amount	Remarks (Details of Other Charges)	GPS Coordinates
782	D-III-5850	03/07/14	9- HRB115/2014-CHA	MGRH	PP	Diversion of forest land for access to retail outlet of IOCL along Nangal Chaudhary-Dhokhera road, Km. 6-7, L/side, at village Bhedanty, Distt. M/Garh	205.00	0.0057	0	RF Niyazalpur (Bir Hisar)	20	0.0200	0.0000	2600	0	0	0	0	5200	0	1262	1262	0	0	0	0	0	0	3862	Out of 1738 Plants 508 plants planted during 2018-19 Balance 1230 plants will be planted	27°55'11.2" 76°00'30.5" 27°55'04." 76°00'32.1"
783	D-III-6182	19/06/15	52-Ft-5-2015/12110	MGRH	PP	Diversion of forest land for access to retail outlet of HPCL along Bayal-Golwa link road, L/side, at village Bayal, Distt. Mahendergarh	205.00	0.0052	0	Reserved Forest Niyazalpur	20	0.0200	0.0000	2600	0	0	0	0	5200	0	1262	1262	0	0	0	0	0	0	3862	0	27°55'11.2" 76°00'40.4" 27°55'18.6" 76°00'50.6"
784	D-III-6026	24/08/15	2438-Ft-5-2015/15007	MGRH	PP	Diversion of forest land for access to retail outlet of BPCL along Narnaul-Kotputli road, R/side, at village Budhwal, Distt. Mahendergarh, Haryana	205.00	0.0142	0	Niyazalpur RF	28	0.0280	0.0000	3640	0	0	0	0	7280	0	1767	1767	0	0	0	0	0	0	5407	0	27°55'15.2" 76°00'45.4" 27°55'17.5" 76°00'41.3" 27°55'23.0" 76°00'46.3"
785	D-III-5762	09/10/15	9- HRB089/2014-CHA	MGRH	RD	Diversion of forest land in favour of Executive Engineer, Provl. Divn. PWD B&R Rewari for widening of Subana Kosali Kanina road, km 63.25 to 73.370 (from 63.25 to 70.150 falling in m/garh) under forest division and Distt.	205.00	1.1109	290	RF Salimabad	3950	3.9500	0.0000	513500	0	0	0	0	1027000	0	249245	249245	0	0	0	0	0	0	762745	0	28°14'56.1" 76°09'52.9" 28°15'09.6" 76°09'52.9" 28°15'54.1" 76°09'53.1"
786	D-III-6498	07/07/16	9- HRB024/2016-CHA	MGRH	RD	Diversion of forest land in favour of Executive Engineer, Provincial Division, PWD B&R., Narnaul for raising of Narnaul-Khoriawas-Rambass road upto Rajasthan Border, FP/HR/Road/12242/2015	224.00	4.0800	648	Pachnota Section 4 & 5 of PLPA	8160	8.1600	0.0000	1403520	0	0	0	0	2503488	0	553901	553901	0	0	0	0	0	0	1957421	5000 Plants planted during 2016-17 & 18-19 Bal 84 plants planted during	28°16'51.61" 76°09'57.21" 28°16'48.54" 76°09'58.68"
787	D-III-6617	02/06/17	D-III-6617/1403	MGRH	OFC	Diversion of 1.26 ha. in Rewari and 1.068 ha. in M/Garh of forest land for laying of OFC along the road from Rewari to Mahendergarh Km. 0 to 51.750 (Km. 0-28 under Rewari Division and 28-51.750 under M/garh) FP/HR/Others/11476/2015		1.2600	0	CA site for addl CA is : JLN Canal Km. 0-4 and Penal site is : RF Salimabad (800 plants)	0	0.0000	0.0000	0	400	68800	0	271520	122720	0	0	0	56556	0	0	0	0	0	340320	0	28°21'53.18" 76°03'00.11" 28°21'52.38" 76°03'16.51"
788	D-III-8230	24/04/18	9- HRB055/2018-CHA	MGRH	OP	Diversion of forest land for access to Neerpati Biofuels Pvt Ltd along Rewari-Mahendergarh road SH 24 at Chainage 35.017 R/side at village Kanina Distt. Mahendergarh FP/HR/Road/29597/2017	318.46	0.0101	0	RF Salimabad	50	0.0500	0.0000	17517	0	0	0	0	15340	0	4585	4585	183650	0	0	0	0	22102	Out of 8160 plants in ca 3127 plants planted during the year 2018-	27°53'18.18" 75°59'58.99" 27°53'20.65" 75°59'59.85"	
789	D-III-5857	02/08/18	9- HRB097/2014-CHA	MGRH	RD	Diversion of forest land in favour of PWD B&R for widening of Kanina-Kosli road Km. 72.62 to 77.11, Distt. Mahendergarh	190.00	1.0550	303	Kanina Kosali road area	3030	3.0300	0.0000	393900	0	0	0	0	787800	0	191193	191193	0	0	0	0	0	0	585093	0	28°20'28.30" 76°19'16.00" 28°21'56.70" 76°20'35.52"

S#	File No	Approval Date	Approval Letter No.	Distt_c d	Cat_cd	Description	Wages as per CA Scheme	Area Diverted	No. of Trees Felled	CA Site Name	CA Plantation Details (No of Plants to be Planted)	CA Stipulated Forest Land (1000Plants/ Ha)	CA Stipulated Non Forest Land (In Ha.)	CA Plantation Details (1st Year cost of Afforestation)	Additional CA Plantation Details (No of Plants to be Planted)	Additional CA Plantation Details (1st Year Cost of Additional CA in Rs.)	Penal CA Plantation Details (No of Plants to be Planted)	Penal CA Plantation Details (1st Year Cost of Penal CA in Rs.)	Total Fencing Amount (CA + ACA + PCA)	Amount of Fencing Required	Supervisory Charges (in Rs.)	Amount of Supervisory Charges Required	Misc. Charges/ Overhead (In Rs.)	Amount of Misc./ overhead charges required (in Rs.)	CAT/SMC (In Rs.)	Amount of CAT/SMC required (In Rs.)	Others Charges (in Rs.)	Amount of Other Charges Required (in Rs.)	Total Amount	Remarks (Details of Other Charges)	GPS Coordinates
790	D-III-8576	07/02/19	D-III-8576/3936	MGRH	SW	Diversion of forest land in favour of Executive engineer P.H Engineering division No.3 Narnaul for laying of Sewer line in newly approved colonies and balance uncovered area in M.C Limits of Ateli Mandi Distt. Mahendergarh FP/HR/Others/32769/2018	326.82	0.5525	2	RF Mukandpur a	1105	1.1050	0.0000	396806	78	28010	0	0	3362944	0	103008	103008	0	0	408716	0	0	0	527824	0	72.965203" 76.072371" 27.964882" 76.072946" 27.962602" 76.071259" 27.962438" 76.071934"
791	D-III-8229	09/03/19	9- HRB049/2018-CHA	MGRH	TLP	Diversion of forest land in favour of Chief Manager Power Grid corporation of India bhiwani for construction of 400 KV D/C Mahendergarh bhiwani transmission line Distt. Mahendergarh and Bhiwani FP/HR/Trans/28968/2017	318.46	1.5346	312	Jatwas RF	1275	1.2750	0.0000	311100	18	4392	0	0	827520	0	140888	140888	0	0	1462684	0	0	0	456380	0	28.246609" 76.127511" 28.246547" 76.129848" 28.2455" 76.127086" 28.243142" 76.129463" 28.243139" 76.129583"
792	D-III-8801	31/05/19	D-III-8801/873	MGRH	PP	Diversion of forest land for access to retail outlet of IOC Ltd along Nangal Chaudhary Behror road R/side at village Niyamatpur Distt. Mahendergarh FP/HR/ApproCH/39988/2019	318.46	0.0162	0	RF Niyamatpur	100	0.1000	0.0000	35910	20	7182	0	0	36816	0	9322	9322	0	0	37785	0	0	0	52414	0	27.922386" 76.011636" 27.922301" 76.011955" 27.921991" 76.011451" 27.92186" 76.011704" 27.922083" 76.011749"
793	D-III-8725	27/06/19	9- HRB030/2019	MGRH	RD	Diversion of forest land in favour of Works Engineer DFCCIL Narnaul for construction of ROB on Narnaul Bypass road to Nangal chaudhary road L.C No. 46 at KM 55/1-2 under forest division and Distt. Mahendergarh FP/HR/Road/37842/2018	326.82	3.7700	218	R.F Mukandpur a	7540	7.5400	0.0000	2707614	326	117067	0	0	2413289	0	702879	702879	0	0	2776086	0	0	0	3527560	0	27°9'74468" 76°06'4366" 27°9'74571" 76°06'5121" 27°9'72851" 76°06'7422" 27°9'72095" 76°06'3353" 27°9'69532" 76°06'4427"
794	D-III-5844	10/07/19	9- HRB125/2014-CHA	MGRH	RD	Diversion of forest land in favour of PWD B&R for construction of side drain along Chirya-Kanina road, Km. 48.57 to 66.92, Distt. M/Garh FP/HR/Road/3650/2013	205.00	0.9550	0	Chirya Kanina road	1910	1.9100	0.0000	248300	0	0	0	0	496600	0	120521	120521	0	0	0	0	0	0	368821	0	28°23'420.8" 76°13'432.6" 28°24'413.5" 76°13'21.6"
795	D-III-8650	19/07/19	D-III-8650/1484	MGRH	RL	Diversion of forest land in favour of Jr. Engineer/Works/Const. North-Western Railway Jaipur for construction of RUB on Rewari Sadulpur Railway Line on LC No 84, 86,93 and 96 Distt. Mahendergarh FP/HR/Rail/37121/2018	326.82	0.1130	49	RF Nanwa	490	0.4900	0.0000	175959	446	160159	0	0	287165	0	45678	45678	0	0	205195	0	0	0	381796	0	28.378145" 76.04988" 28.37733" 76.050184" 28.377418" 76.050711" 28.375762" 76.050602" 28.375879" 76.05117"
796	D-III-8657	19/07/19	D-III-8657/1479	MGRH	WT	Diversion of forest land in favour of Sub Divisional Engineer P.H Engg. Sub Division No. 2 Kosli for laying of DI Pipeline from Rampuri Distributory Kanina to water works Dahina along Mahendergarh Rewari road KM 22.5 to 27 Distt. Mahendergarh		0.2000	0	Reseve forest Nanwan	400	0.4000	0.0000	143640	0	0	400	143640	255440	0	74576	74576	0	0	123050	0	0	0	361856	0	28.37923" 76.048538" 28.378148" 76.049865" 28.377141" 76.048785" 28.377365" 76.050185"
797	D-III-3195	31/07/19	9- HRB946/2007-CHA/936	MGRH	WT	Diversion of forest land in favour of Executive Engineer, PWD, W/S & Sanitation for laying pipe line for Water Supply Scheme Malra-Lawan Bus Stand, Km 6-7, Malra-Bawana Rd, Km 7-9 & others, Distt. M/Garh	135.00	0.3900	0	Salimabad RF	975	0.9750	0.0000	230317	0	0	0	0	0	0	12383	12383	0	0	0	0	0	0	242700	0	28°15'45.30" 76°9'59.39" 28°15'46.54" 76°10'2.22" 28°15'42.26" 76°10'0.30" 28°15'42.70" 76°10'3.60"

S#	File No	Approval Date	Approval Letter No.	Dist_cd	Cat_cd	Description	Wages as per CA Scheme	Area Diverted	No. of Trees Felled	CA Site Name	CA Plantation Details (No of Plants to be Planted)	CA Stipulated Forest Land (1000Plants/ Ha)	CA Stipulated Non Forest Land (In Ha.)	CA Plantation Details (1st Year cost of Afforestation)	Additional CA Plantation Details (No of Plants to be Planted)	Additional CA Plantation Details (1st Year Cost of Additional CA in Rs.)	Penal CA Plantation Details (No of Plants to be Planted)	Penal CA Plantation Details (1st Year Cost of Penal CA in Rs.)	Total Fencing Amount (CA + ACA + PCA)	Amount of Fencing Required	Supervisory Charges (in Rs.)	Amount of Supervisory Charges Required	Misc. Charges/Overhead (In Rs.)	Amount of Misc./overhead charges required (in Rs.)	CAT/SMC (In Rs.)	Amount of CAT/SMC required (In Rs.)	Others Charges (in Rs.)	Amount of Other Charges Required (in Rs.)	Total Amount	Remarks (Details of Other Charges)	GPS Coordinates	
798	D-III-8512	01/08/19	9-HRC167/2018	MGRH	RD	Diversion of forest land in favour of Executive Engineer Provincial division PWD B&R Br. Narnaul for widening and Strengthening of Nizampur-Nangal Chaudhary road KM 0.9 to 15.50 L&R and Nizampur- Ghatasher road KM 0 to 27.50 L&R Distt. Mahendergarh FP/HR/Road/33546/2018		13.4320	4002	Kudana section 38 of IFA 1927	26864	26.8640	0.0000	9646862	5648	2028197	0	0	9974681	0	2504262	2504262	0	0	8264064	0	0	0	14179321	0	28.374853" 76.089739" 28.374744" 76.097467" 28.368899" 76.09528" 28.368348" 76.098013" 28.3639" 76.09217"	
799	D-III-8746	08/08/19	D-III-8746/1839	MGRH	WT	Diversion of forest land in favour of SDE P.H Engg. Sub division Ateli Laying of Canal based augmentation water supply scheme from proposed water works bhalkhi to Khairani Kalwari and Mundia Khera villages alongwith Mahendergarh canal Mahendergarh Ateli road Narnaul Kanina road Khairana road Distt. Mahendergarh FP/HR/Water/37958/2018	326.82	0.7800	0	R.F Salimabad	1560	1.5600	0.0000	560196	0	0	0	0	478608	0	145423	145423	0	0	570469	0	0	0	705619	0	28.253831" 76.163094" 28.25399" 76.165096" 28.251428" 76.163436" 28.251504" 76.165315"	
800	D-III-8743	02/09/19	D-III-8743/1903	MGRH	RD	Diversion of forest land for construction of bridge on Ratta Distributory between Village Bhalkhi and Surajanwas Distt. Mahendergarh FP/HR/Road/37991/2018	326.82	0.0046	1	RF Salimabad	50	0.0500	0.0000	17955	0	0	0	0	15340	0	4661	4661	0	0	0	18248	0	0	0	40864	0	28.255301" 76.163016" 28.255293" 76.163252" 28.254921" 76.162995" 28.254918" 76.163221"
801	D-III-8747	02/09/19	D-III-8747/1915	MGRH	OP	Diversion of forest land for access to Yadav Farm House along Narnaul Dholera road KM 17-18 R/side at Village Dholera under forest division and Distt. Mahendergarh FP/HR/Road/29745/2017	326.82	0.0071	2	RF Niyazalipur	100	0.1000	0.0000	35910	0	0	0	0	30680	0	9322	9322	0	0	36639	0	0	0	45232	0	27.920319" 76.012142" 27.920244" 76.012251" 27.919883" 76.011799" 27.915799" 76.011904"	
802	D-III-8908	12/09/19	D-III-8908/2186	MGRH	PP	Diversion of forest land for access to retail outlet of HPC Ltd along Mahendergarh Rewari road L/side at Village Kanina Distt. Mahendergarh FP/HR/Approach/40293/2019	318.46	0.0101	3	RF Kharoli	100	0.1000	0.0000	35910	6	2155	0	0	32521	0	9322	9322	0	0	37785	0	0	0	47387	0	28.205546" 76.088821" 28.205395" 76.090038" 28.204725" 76.088824" 28.204623" 76.089936"	
803	D-III-8977	12/09/19	D-III-8977/2156	MGRH	PP	Diversion of forest land for access to retail outlet of IOC Ltd along Narnaul Kanina road MDR 127 at Village Shima Distt. Mahendergarh FP/HR/Approach/41622/2019	326.82	0.0139	6	Unclassed Forest Latufpur Area	100	0.1000	0.0000	35910	10	3591	0	0	33748	0	9322	9322	3396	0	37212	0	0	0	48823	0	28°25'167" 76°4'12.88"	
804	D-III-8833	07/11/19	9-HRB054/2019	MGRH	RD	Diversion of forest land in favour of Sub Divisional Engineer Provincial Sub Division PWD B&R Mahendergarh for widening and strengthening Kanina Chirya road from KM 48.57 to 66.92 MDR 124 Distt. Mahendergarh FP/HR/Road/39342/2019	326.82	2.7500	582	PLPA 1900 Notified area Beri, Bhandore Unchi	5500	5.5000	0.0000	1975050	0	0	0	0	1687400	0	512710	512710	3060	0	2011238	0	0	0	2487760	0	28.22174" 76.169107" 28.221538" 76.168121" 28.21625" 76.169375" 28.216196" 76.171945"	
805	D-III-9066	02/12/19	D-III-9066/3358	MGRH	PP	Diversion of forest land for access to retail outlet of IOC Ltd along Rewari Mahendergarh road SH 24 L/side at Village Kanina Distt. Mahendergarh FP/HR/Approach/42295/2019	318.46	0.0077	5	RF Duloth	100	0.1000	0.0000	35910	0	0	0	0	30680	0	9322	9322	0	0	36639	0	0	0	45232	0	28.208453" 76.07819" 28.207811" 76.080534" 28.206726" 76.078141" 28.206334" 76.080166"	

S#	File No	Approval Date	Approval Letter No.	Dist_c d	Cat_cd	Description	Wages as per CA Scheme	Area Diverted	No. of Trees Felled	CA Site Name	CA Plantation Details (No of Plants to be Planted)	CA Stipulated Forest Land (1000Plants/ Ha)	CA Stipulated Non Forest Land (In Ha.)	CA Plantation Details (1st Year cost of Afforestation)	Additional CA Plantation Details (No of Plants to be Planted)	Additional CA Plantation Details (1st Year Cost of Additional CA in Rs.)	Penal CA Plantation Details (No of Plants to be Planted)	Penal CA Plantation Details (1st Year Cost of Penal CA in Rs.)	Total Fencing Amount (CA + ACA + PCA)	Amount of Fencing Required	Supervisory Charges (in Rs.)	Amount of Supervisory Charges Required	Misc. Charges/ Overhead (In Rs.)	Amount of Misc./ overhead charges required (in Rs.)	CAT/SMC (In Rs.)	Amount of CAT/SMC required (In Rs.)	Others Charges (in Rs.)	Amount of Other Charges Required (in Rs.)	Total Amount	Remarks (Details of Other Charges)	GPS Coordinates
806	D-III-9065	02/12/19	D-III-9065/3357	MGRH	PP	Diversion of forest land for access to retail outlet of IOC Ltd along Rambass Kakrala Kanina road L/side at Village Kakrala Distt. Mahendergarh FP/HR/Approach/42117/2019	326.82	0.0071	0	RF Duloth	100	0.1000	0.0000	35910	0	0	0	0	30680	0	9322	9322		0	36639	0	0	0	45232	0	28.211911° 76.080117° 28.20082° 76.078146° 28.208124° 76.079643° 28.208881° 76.081199°
807	D-III-8989	05/12/19	D-III-8989/3429	MGRH	RL	Diversion of forest land in favour of Dy. Chief Engineer Railway Electrification Ambala Cantt. for constructio of Tower Wagon Shed Tower Wagon siding OHE/PSI Depot and residential quarters at Kanina Khas Railway station on Rewari Sadulpur Railway line Distt. Mahendergrh FP/HR/Rail/39755/2019	326.82	0.4737	26	RF Duloth Area	947	0.9470	0.0000	340068	6	2155	0	0	292381	0	88279	88279		0	346634	0	0	0	430502	0	28.209118° 76.082021° 28.208444° 76.085719° 28.205863° 76.082109° 28.205237° 76.085567°
808	D-III-9038	13/01/20	D-III-9038/3723	MGRH	PP	Diversion of forest land for access to retail otlet of BPC Ltd along Nizampur Dhanota road R/side at village Dhanota under forest division and Dist. Mahendergarh FP/HR/Approach/41360/2019	326.82	0.0119	0	RF Niyazalipur	100	0.1000	0.0000	35910	0	0	0	0	30680	0	9322	9322		0	36639	0	0	0	45232	0	27.919151° 76.005755° 27.918981° 76.0114730° 27.918964° 76.009631° 27.918589° 76.011229°
809	D-III-8893	31/01/20	D-III-8893/3944	MGRH	RD	Diversion of forest land in favour of Sub Divisional Engineer P.H Engg. Sub Division Kanina for laying of SWP Sewer line for newly approved colony and Balanced uncovered area of M.C Limit Kanina Mahendergarh Kosali road to Shore Distt. Mahendergarh FP/HR/Others/40460/2019	326.82	0.1400	0	Reserved forest Duloth	280	0.2800	0.0000	100548	0	0	0	0	85904	0	45305	45305		0	102758	0	0	0	145853	0	28°203449° 76°088613° 28°203393° 76°089769° 28°20267° 76°088551° 28°202646° 76°089649°
810	D-III-9012	13/02/20	9-HRB102/2019	MGRH	RL	Diversion of forest land in favour of Execueive engineer Railway electrification Rohtak for construction of Traction of ssub Station at Gudha Kemla Railway station on Rewari Sadulpur Railway line Distt. Mahendergarh FP/HR/Rail/39650/2019	326.82	0.5859	70	RF Duloth Area	1152	1.1520	0.0000	413683	0	0	1152	433683	706868	0	214778	214778		0	346634	0	0	0	1062144	0	28.211999° 76.8038° 28.2139° 76.084072° 28.309335° 76.081445° 28.208583° 76.08565° 28.242986° 76.088414°
811	D-III-8896	26/02/20	D-III-8896/4342	MGRH	SW	Diversion of forest land in favour of Sub Divisional engineer P.H Engg. Sub division No.2 Mahendergarh for laying of sewer line along Satnali Loharu road and Satnali Mahendergarh road Distt. Mahendergarh	326.82	0.2430	10	Reserve forest Duloth	486	0.4860	0.0000	174523	0	0	0	0	149105	0	45305	45305		0	177739	0	0	0	219828	0	28°202533° 76°08849° 28°202521° 76°089553° 28201582° 76°088342° 28°201526° 76°089397°
812	D-III-9290	20/05/20	D-III-9290/5389	MGRH	PP	Diversion of forest land for access to retail outlet of HPC Ltd along Kanina Kosli road SH 22 CH.No.78.650 R/side at village Kanina Distt. Mahendergarh FP/HR/Approach/44348/2020	326.82	0.0080	0	RF Duloth	100	0.1000	0.0000	35910	0	0	0	0	30680	0	9322	9322		0	36639	0	0	0	45232	0	28.211058° 76.088059° 28.210860° 76.089098° 28.210349° 76.088934° 28.210259° 76.088207°
813	D-III-9289	09/07/20	D-III-9289/6545	MGRH	PP	Diversion of forest land for access to retail outlet of IOC Ltd along Narnaul Kanina road MDR 127 R/side at Village Atali TEhsil Narnaul Distt. Mahendergarh FP/HR/Approach/42486/2019	326.82	0.0139	6	Section 4&5 Thana area	100	0.1000	0.0000	35910	0	0	0	0	30680	0	9322	9322		0	36639	0	0	0	45232	0	28°0402.09° 76°0225.61° 28°0401.48° 76°0227.33° 28°0352.73° 76°0227.58°

S#	File No	Approval Date	Approval Letter No.	Distt_c d	Cat_cd	Description	Wages as per CA Scheme	Area Diverted	No. of Trees Felled	CA Site Name	CA Plantation Details (No of Plants to be Planted)	CA Stipulated Forest Land (1000Plants/ Ha)	CA Stipulated Non Forest Land (In Ha.)	CA Plantation Details (1st Year cost of Afforestation)	Additional CA Plantation Details (No of Plants to be Planted)	Additional CA Plantation Details (1st Year Cost of Additional CA in Rs.)	Penal CA Plantation Details (No of Plants to be Planted)	Penal CA Plantation Details (1st Year Cost of Penal CA in Rs.)	Total Fencing Amount (CA + ACA + PCA)	Amount of Fencing Required	Supervisory Charges (in Rs.)	Amount of Supervisory Charges Required	Misc. Charges/ Overhead (In Rs.)	Amount of Misc./ overhead charges required (in Rs.)	CAT/SMC (In Rs.)	Amount of CAT/SMC required (In Rs.)	Others Charges (in Rs.)	Amount of Other Charges Required (in Rs.)	Total Amount	Remarks (Details of Other Charges)	GPS Coordinates
814	D-III-6206	13/07/20	9- HRB065/2017-CHA	MGRH	OP	Diversion of forest land for access to OPY World Scholl By Rao Mohar Singh Educational Society along Mahendergarh-Rewari road, Km. 29-30, L/side, at village Bharaf Distt. M/garh	326.82	0.0116	0	Reserved forest Salimabad	100	0.1000	0.0000	35910	0	0	0	0	30680	0	9322	9322	0	0	36639	0	0	0	45232	0	28°16'52.2" 76°9'54.2"
815	D-III-9337	24/07/20	D-III-9337/6841	MGRH	PP	Diversion of forest land for access to retail outlet of IOC Ltd along Rewari Narnaul road L/side Kailash Nagar Narnaul City Distt. Mahendergarh FP/HR/Approach/42736/2019	326.82	0.0146	1	Latufpur Unclassed Forest	100	0.1000	0.0000	35910	0	0	0	0	30680	0	9322	9322	0	0	36639	0	0	0	45232	0	28°3'51.12" 76°7'18.35" 28°3'49.63" 76°7'17.90" 28°3'47.93" 76°7'24.08" 28°3'45.99" 76°7'24.91"
816	D-III-9293	10/08/20	D-III-9293/7035	MGRH	PP	Diversion of forest land for access to retail outlet of IOC Ltd along Kanina Ateli road R/side at Village Partal Distt. Mahendergarh FP/HR/Approach/42895/2019	326.82	0.0120	9	RF Nimbi	100	0.1000	0.0000	35910	0	0	0	0	30680	0	9322	9322	0	0	36639	0	0	0	45232	0	28°2'11.058" 76°0'88.059" 28°2'10.860" 76°0'89.098" 28°2'10.349" 76°0'88.934" 28°2'10.259" 76°0'88.820"
817	D-III-9361	24/08/20	D-III-9361/7227	MGRH	PP	Diversion of forest land for access to retail outlet of IOC Ltd along Kanina Mahendergarh road L/side at Village Buchawas Distt. Mahendergarh FP/HR/Approach/43797/2020	326.82	0.0136	1	RF Dulana area	100	0.1000	0.0000	35910	0	0	0	0	57834	0	12037	12037	0	0	45599	0	0	0	47947	0	28°16'2.44" 76°10'42.77" 28°16'1.88" 76°10'42.69" 28°16'0.87" 76°10'40.22" 28°16'2.43" 76°10'37.87" 28°16'0.99" 76°10'37.84"
818	D-III-9360	24/08/20	D-III-9360/7228	MGRH	PP	Diversion of forest land for access to retail outlet of IOC Ltd along Mahendergarh Charkhi Dadri road L/side at Village Sisoth Distt. Mahendergarh FP/HR/Approach/44851/2020	326.82	0.0761	35	RF Dulana area	350	0.3500	0.0000	125685	120	43092	0	0	304560	0	44569	44569	0	0	174450	0	0	0	213346	0	28°16'10.99" 76°10'36.90" 28°16'10.16" 76°10'40.25" 28°16'2.46" 76°10'38.73" 28°16'2.47" 76°10'40.76"
819	D-III-9430	16/09/20	D-III-9430/7445	MGRH	PP	Diversion of forest land for access to retail outlet of IOC Ltd along Narnaul-Behror road at Village Seka on M.No./Kill No. 70/2/3/2, 8, 9/1/1, 3/2 under forest division Distt. Mahendergarh FP/HR/Approach/45520/2020	326.82	0.0057	2	RF Krisnawati area	100	0.1000	0.0000	41997	0	0	0	0	200000	0	27312	27312	0	0	98006	0	0	0	69309	0	28°3'45.35" 76°7'23.23" 28°3'43.30" 76°7'20.40" 28°3'42.16" 76°7'23.77" 28°3'41.55" 76°7'27.94" 28°3'39.70" 76°7'26.67"
820	D-III-9429	16/09/20	D-III-9429/7446	MGRH	PP	Diversion of forest land for access to retail outlet of IOC Ltd along Charkhi Dadri-Narnaul L/side at Village Pali under forest division and Distt. Mahendergarh FP/HR/Approach/45515/2020	326.82	0.0761	15	RF Jatwas area	153	0.1530	0.0000	64255	0	0	0	0	284800	0	39668	39668	0	0	139788	0	0	0	103923	0	28°14'46.93" 76°7'38.85" 28°14'45.70" 76°7'42.35" 28°14'42.59" 76°7'39.06" 28°14'44.22" 76°7'37.96" 28°14'41.94" 76°7'39.91"
821	D-III-9426	17/09/20	D-III-9426/7467	MGRH	PP	Diversion of forest land for access to retail outlet of IOC Ltd along Bachhod Kunjipura road L/side at Village Shyampura under forest division and Distt. Mahendergarh FP/HR/Approach/43821/2020	326.82	0.0062	6	RF Krishnawati area	100	0.1000	0.0000	41997	10	4200	0	0	200000	0	27312	27312	0	0	98579	0	0	0	73509	0	28°3'46.13" 76°7'25.15" 28°3'45.31" 76°7'23.21" 28°3'44.70" 76°7'27.80" 28°3'42.05" 76°7'30.21" 28°3'41.74" 76°7'27.74"

S#	File No	Approval Date	Approval Letter No.	Distt_c d	Cat_cd	Description	Wages as per CA Scheme	Area Diverted	No. of Trees Felled	CA Site Name	CA Plantation Details (No of Plants to be Planted)	CA Stipulated Forest Land (1000Plants/ Ha)	CA Stipulated Non Forest Land (In Ha.)	CA Plantation Details (1st Year cost of Afforestation)	Additional CA Plantation Details (No of Plants to be Planted)	Additional CA Plantation Details (1st Year Cost of Additional CA in Rs.)	Penal CA Plantation Details (No of Plants to be Planted)	Penal CA Plantation Details (1st Year Cost of Penal CA in Rs.)	Total Fencing Amount (CA + ACA + PCA)	Amount of Fencing Required	Supervisory Charges (in Rs.)	Amount of Supervisory Charges Required	Misc. Charges/Overhead (In Rs.)	Amount of Misc./overhead charges required (in Rs.)	CAT/SMC (In Rs.)	Amount of CAT/SMC required (In Rs.)	Others Charges (in Rs.)	Amount of Other Charges Required (in Rs.)	Total Amount	Remarks (Details of Other Charges)	GPS Coordinates
822	D-III-8838	21/09/20	D-III-8838/7559	MGRH	WT	Diversion of forest land in favour of Executive engineer P.H Engineering division Narnaul for laying of canal based augmentation water supply scheme from proposed water works Bhalkhi to Kalwari Katkali Kariya Garhi Ruthal Bochariya Girdhpur Mahasar Village Distt. Mahendergarh	326.82	0.9600	0	Section 4 & 5 area of village beri Bhandore	1920	1.9200	0.0000	689472	224	80438	0	0	657779	0	178983	178983	0	0	715082	0	0	0	948893	0	28°216873" 76°171945" 28°216568" 76°172629" 28°216217" 76°170189" 28°216198" 76°171072" 28°21442" 76°170469" 28°214156" 76°172612"
823	D-III-9431	22/09/20	D-III-9431/7566	MGRH	PP	Diversion of forest land for Access to the proposed retail outlet of IOCL along K.Anina Ateli road, LHS at village ChElawas under forest division and Distt MAhendergarh, AHryama Online proposal :	326.82	0.0120	4	RF Jatwas	100	0.1000	0.0000	41997	6	2520	0	0	200000	0	27312	27312	0	0	98292	0	0	0	71829	0	28°1444.38" 76°741.60" 28°1443.61" 76°743.82" 28°1441.84" 76°740.18 28°1440.99" 76°742.40"
824	D-III-9578	04/02/21	D-III-9578/429	MGRH	PP	Diversion of forest land for access to retail outlet of BPC Ltd along Nizampur Nangal Chaudhary road on M.No/Kill No. 13/23,24 at Village Gavari Jat Distt. Mahendergarh FP/HR/Approach/49320/2020	326.82	0.0060	0	Satnali Section 4 & 5	100	0.1000	0.0000	39927	0	0	0	0	200000	0	27911	27911	0	0	141905	0	0	0	67838	0	28°2238.31" 75°589.99" 28°2237.18" 75°5810.08" 28°2237.67" 75°58'14.06 28°2237.46" 75°58'14.06"
825	D-III-9682	08/03/21	D-III-9682/951	MGRH	PP	Diversion of forest land for access to retail outlet of BPC Ltd along Narnaul Mahendergarh road near KM stone 58 R/side at Village Jonawas Distt. Mahendergarh FP/HR/Approach/49451/2020	326.82	0.0150	11	Satnali Section 4 & 5	110	0.1100	0.0000	43920	8	3194	0	0	206400	0	28702	28702	0	0	132816	0	0	0	75816	0	28°2234.72" 75°58'10.20" 28°2234.90" 75°58'12.93" 28°2233.75" 75°58'10.24 28°2233.14" 75°58'12.94"
826	D-III-9694	01/04/21	D-III-9696/1133	MGRH	OP	Diversion of forest land for laying NASibpur to behor road upto Rajasthan border and NARNaul MAhendergarh oad from MAhavar eghowk narnaul to NASibpur village under forest division and Distt MAhendergarh FP/HR/pipeline/48594/2020	326.82	0.7413	0	Section 4 & 5 area of village Chhilaro	1483	1.4830	0.0000	592117	460	183664	0	0	768000	0	157314	157314	0	0	519137	0	272600	0	933095	Digging of boundry taenches, dimarction	27°58'54.47" 76°0'10.55" 27°58'54.44" 76°09.61" 27°58'44.14" 76°0'1.50 27°58'44.15" 76°06.35" 27°58'44.28" 76°0'13.03
827	D-III-9752	28/04/21	D-III-9752/1379	MGRH	PP	Diversion of forest land for access to retail outlet of IOCL on NARNaul - Mgarh road at village Jonawas, Tehsil and Distt Mahendergarh Online proposal : FP/HR/Approach/117387/2020	326.82	0.0150	7	Section 4 & 5 of Village Satnali	100	0.1000	0.0000	39927	0	0	0	0	80000	0	15911	15911	0	0	52505	0	44200	0	55838	Digging of boundry taenches, dimarction , signanage board	28°2234.94" 75°58'12.98" 28°2234.92" 75°58'14.09" 28°2233.06" 75°58'12.96 28°2232.61" 75°58'13.96"
828	D-III-6553	08/09/21	9- HRB034/2016-CHA	MGRH	RD	Diversion of forest land in favour of Executive Engineer, Provincial Division, PWD B&R Br. Rewari for improvement by widening and strengthening of Rewari-Mehendergarh road km. 28.00 to 33.65 FP/HR/Road/16224/2015	224.00	1.2710	248	RF Salimabad Comp no. 11 distt Mahendergarh	2542	2.5420	0.0000	437224	0	0	0	0	779886	0	172551	172551	0	0	599418	0	0	0	609775	0	28°15'15.70" 76°9'54.30"
829	D-III-8865	14/09/21	9- HRC063/2019	MGRH	RD	Diversion of forest land in favour of Project Director NHAI PIU Rewari for construction of 4/6 laning of Paniyala Mor to Narnaul section NH 148 B and Narnaul section NH 148 B and Narnaul to Pacheri Kalan Distt. Mahendergarh	326.82	21.6714	3597	PLPA 1900 Notified section 4 & 5 Panchnota and Golwa	43343	43.3430	0.0000	15564471	6020	2161782	0	0	15144568	0	4040434	4040434	0	0	16198487	0	0	0	21766687	0	27°53'42.049" 75°58'40.140" 27°53'47.347" 75°58'48.939" 27°53'57.977" 75°58'56.620" 27°54'1.693" 27°53'46.06" 75°59'8.949"

S#	File No	Approval Date	Approval Letter No.	Distt_cd	Cat_cd	Description	Wages as per CA Scheme	Area Diverted	No. of Trees Felled	CA Site Name	CA Plantation Details (No of Plants to be Planted)	CA Stipulated Forest Land (1000Plants/ Ha)	CA Stipulated Non Forest Land (In Ha.)	CA Plantation Details (1st Year cost of Afforestation)	Additional CA Plantation Details (No of Plants to be Planted)	Additional CA Plantation Details (1st Year Cost of Additional CA in Rs.)	Penal CA Plantation Details (No of Plants to be Planted)	Penal CA Plantation Details (1st Year Cost of Penal CA in Rs.)	Total Fencing Amount (CA + ACA + PCA)	Amount of Fencing Required	Supervisory Charges (in Rs.)	Amount of Supervisory Charges Required	Misc. Charges/ Overhead (In Rs.)	Amount of Misc./ overhead charges required (in Rs.)	CAT/SMC (In Rs.)	Amount of CAT/SMC required (In Rs.)	Others Charges (in Rs.)	Amount of Other Charges Required (in Rs.)	Total Amount	Remarks (Details of Other Charges)	GPS Coordinates
830	D-III-9292	09/11/21	9-HRB103/2021-CHA	MGRH	WT	Diversion of forest land for laying of water supply pipe line on Mahendergarh Satnali road and Nawana Mandhiyali and Digroata road Barda road under forest division and district Mahendergarh Haryana. Online proposal no. FP/HR/Water/42854/2019	326.82	0.8730	69	Reserve Forest Duloth	1746	1.7460	0.0000	626989	936	336118	0	0	822838	0	162762	162762	0	692894	0	0	0	1125869	0	28°214022" 76°084012" 28°212677" 76°081691" 28°213001" 76°088628" 28°208595" 76°084807" 28°208114" 76°086608"	
831	D-III-9848	29/11/21	D-III-9848/5119	MGRH	OP	Diversion of forest land in favour of M/s Adani Gas Ltd for laying of natural gas pipeline along Rewari - NArnaul - MAhendergarh road from NAbpur bypass near Lahroda village to Sisoth village, under forest division and Distt Mahendergarh, Haryana Fp/HR/pipeline/120672/2021	326.82	1.3350	0	Madhogarh Sectio 4 &5	2670	2.6700	0.0000	1066051	602	240361	0	0	2617600	0	424813	424813	0	98006	1401883	5063000	0	3133108	Chain link feinceng , tank whit tubewcl , pipe line fitting demarcation, signage board	28°1914.06" 76°231.99" 28°1913.35" 76°243.40" 28°1913.62" 76°250.94" 28°194.34" 76°233.85" 28°194.41" 76°251.93"	
832	D-III-9684	29/11/21	D-III-9684/5127	MGRH	PP	Diversion of forest land for access to the proposed retail outlet of IOCL on Narnaul - Mahendergarh Road at Village Kuksi Distt Mahendergarh Online proposal : FP/HR/Approach/ 50885/2020	326.82	0.0140	0	Mhendergarh Section 4 & 5	100	0.1000	0.0000	39927	8	3194	0	0	86400	0	15911	15911	0	148942	0	0	0	59032	0	28°1558.19" 76°927.07" 28°1557.36" 76°928.90" 28°1556.45" 76°925.40" 28°1555.39" 76°926.86" 28°162.38" 76°931.95" 28°161.77" 76°932.96" 28°160.60" 76°932.34" 28°1559.69 76°921.20	
833	D-III-9847	29/11/21	D-III-9847/5105	MGRH	OP	Diversion of forest land for laying of NATURAL gas pipeline of ADANI along rewari to NArnaul road from Neerpur Chowk to hero honda Chowk , NArnaul under forest division and Distt MAhendergarh , Haryana Online proposal : FP/HR/pipeline/12066/2020	326.82	0.2600	0	Madhogarh Section 4 & 5	520	0.5200	0.0000	207620	1400	558978	0	0	1536000	0	82735	82735	0	273026	0	5513000	0	849333	Chain link feinceng , pipe line fitting demarcation, signage board	28°1935.92" 76°239.61" 28°1932.34" 76°248.68" 28°1913.34" 76°242.46" 28°1913.58" 76°251.01"	
834	D-III-10087	12/12/21	D-III10087/5425	MGRH	PP	Diversion of forest land for access to retail outlet of IOCL on Khasra no 208/1/7 on Narnaul Singhana road , left side at village Naranul under forest division and Distt Mahendergarh Fp/HR/approach/145068/2021	363.77	0.0119	1	Navalpur Distry.	100	0.1000	0.0000	48390	20	9678	0	0	216000	0	32163	32163	14415	0	106139	0	10000	0	90231	exigancy + demarcation	28°431.17" 76°922.53" 28°431.19" 76°923.02" 28°43.29" 76°922.99" 28°43.30" 76°923.50"
835	D-III-9076	17/12/21	D-III-9076/5433	MGRH	WT	Diversion of forest land in favour of Executive engineer P.H Engg. Division Narnaul for laying of Canal based water supply pipeline in various Villages of Tehsil Ateli Kheri Bachood Tigra Khor Sarai Bahadur Navadi Villages Distt. Mahendergarh FP/HR/Water/39545/2019	326.82	0.9600	0	RF Kanti	1920	1.9200	0.0000	689472	330	118503	0	0	690300	0	178983	178983	0	721234	0	0	0	986958	0	28°658.83" 76°291903" 28°065684" 76°292705" 28°063361" 76°294817" 28°062109" 76°294768" 28°067847" 76°295155"	

S#	File No	Approval Date	Approval Letter No.	Distt_c d	Cat_cd	Description	Wages as per CA Scheme	Area Diverted	No. of Trees Felled	CA Site Name	CA Plantation Details (No of Plants to be Planted)	CA Stipulated Forest Land (1000Plants/ Ha)	CA Stipulated Non Forest Land (In Ha.)	CA Plantation Details (1st Year cost of Afforestation)	Additional CA Plantation Details (No of Plants to be Planted)	Additional CA Plantation Details (1st Year Cost of Additional CA in Rs.)	Penal CA Plantation Details (No of Plants to be Planted)	Penal CA Plantation Details (1st Year Cost of Penal CA in Rs.)	Total Fencing Amount (CA + ACA + PCA)	Amount of Fencing Required	Supervisory Charges (in Rs.)	Amount of Supervisory Charges Required	Misc. Charges/Overhead (In Rs.)	Amount of Misc./overhead charges required (in Rs.)	CAT/SMC (In Rs.)	Amount of CAT/SMC required (In Rs.)	Others Charges (in Rs.)	Amount of Other Charges Required (in Rs.)	Total Amount	Remarks (Details of Other Charges)	GPS Coordinates
836	D-III-10047	17/01/22	D-III-10047/6213	MGRH	WT	Diversion of forest land in favour of SDE , public health Engg Sub Division no 2 MAhendergarh for laying of raw water pipe line from NArnau branch to existiong water works Sigr along MAhendergarh rewari road under forest division and Distt Mahendergarh	363.77	0.2500	32	BKS Railway line km 146-148	500	0.5000	0.0000	241950	10	4839	0	0	408000	0	100817	100817	51108	0	332695	0	20000	0	347606	exigancy + demarcation	28°22'17.87" 76°31'29.23" 28°22'16.84" 76°31'3.23" 28°22'18.39" 76°32'5.42" 28°22'17.52" 76°32'5.37"
837	D-III-9595	22/03/22	D-III-9595/7035	MGRH	PP	Diversion of forest land for access to retail outlet of IOCL Ltd along narnaul -Rambass road , R/side at village Lutafpur , under forest division and Distt Mahendergarh FP/HR/Approach/47326/2020	326.82	0.0098	9	Satnali Sec4 &5	100	0.1000	0.0000	39927	22	8784	0	0	217600	0	27911	27911	0	0	146585	0	0	0	76622	0	28°22'37.40" 75°58'14.02" 28°22'34.56" 75°12'98" 28°22'34.61" 75°58'13.93"
838	D-III-8986	10-22-2019	D-III-8986/2863	MGRH	PP	Diversion of forest land for access to retail outlet of BPC Ltd along Badopur Dochana road L/side at Village Badopur Distt. Mahendergarh FP/HR/Approach/41358/2019	318.46	0.0069	1	Lutafpur unclassified forest	100	0.1000	0.0000	35910	6	2155	0	0	32521	0	9322	9322	0	0	37785	0	0	0	47387	0	28.047766" 76.069937" 28.047799" 76.071221" 28.047536" 76.070068" 28.047301" 76.071339"
839	D-III-9470	10-30-2020	D-III-9470/8057	MGRH	PP	Diversion of forest land for access to retail outlet of IOC Ltd along Satnali Loharu road SH 24 R/side at Village Patharwas under forest division and Distt. Mahendergarh FP/HR/Approach/43277/2019	326.82	0.0140	0	Bir Bhandor	100	0.1000	0.0000	41997	0	0	0	0	200000	0	27312	27312	0	0	98006	0	0	0	69309	0	28°14'0.96" 76°9'29.32" 27°14'0.59" 76°9'31.65" 28°13'58.37" 76°9'29.07" 28°13'58.23" 76°9'31.46"
840	D-III-9472	10-30-2020	D-III-9472/8056	MGRH	PP	Diversion of forest land for access to retail outlet of BPC Ltd along Kanina Ateli road MDR 132 near KM stone 72 L/side at village Chelawas Distt. Mahendergarh FP/HR/Approach/46181/2020	326.82	0.0124	4	Bir Bhandor	100	0.1000	0.0000	41997	4	1680	0	0	203200	0	27312	27312	22068	0	98092	0	0	0	70989	0	28°14'3.33" 76°9'29.63" 27°14'3.01" 76°9'31.90" 28°14'0.98" 76°9'29.36" 27°14'0.59" 76°9'31.67"
841	D-III-8937	11-26-2019	9-HRC079/2019	MGRH	RD	Diversion of forest land in favour of Project Director NHAI PIU Rewari at Gurugram for construction of 4 laning Narnaul Bypass and NH 11 from Ateli Mandi to Narnaul section Distt. Mahendergarh FP/HR/Road/39594/2019	326.82	15.5801	4035	RF Mukandpura	31160	31.1600	0.0000	11189556	4250	1526175	0	0	10863788	0	2904735	2904735	0	0	15899335	0	0	0	15620466	0	27°9'7691" 76°06'76652" 27°9'76765" 76°06'9423" 27°9'746" 76°06'6953" 27°9'61674" 76°06'0599" 27°9'66944 76°07'3711 27°9'57406 76°6'6936
842	D-III-6104	11-27-2015	9-HRB040/2015-CHA	MGRH	TLP	Diversion of forest land in favour of Asst. G.M. (T.L.) Power Grid Corporation of India Ltd., Bhiwani for erection of 765 KV S.C. transmission line from Jaipur to Bhiwani (part-II) under forest division and Distt. Mahendergarh	318.46	0.9728	137	RF Nawan	1275	1.2750	0.0000	311100	18	4392	0	0	827520	0	140888	140888	0	0	1462684	0	0	0	456380	0	27°55'11.2" 76°00'40.4"
843	D-III-9849	11-29-2021	D-III-9849/5128	MGRH	OP	Diversion of forest land in favour of M/S Adani Gas Ltd of NATural gas pipeline along Rewari -NArnau - Nizampur road from Hero Honda Chowk to Nizampur Chowk , Narnaul under forest division and Distt MAhendergarh , Haryana Online proposal : FP/HR/Pipeline /12670/2021	326.82	0.1650	0	Madhogarh Sectio 4 &5	330	0.3300	0.0000	131759	12	4791	0	0	273600	0	52505	52505	0	0	173267	0	2963000	0	189055	Chain link feinceng , tank whit tubewel , pipe line fitting demarcation, signage borad	28°19'34.93" 76°2'48.46" 28°19'33.65" 76°02'59.14" 28°19'26.38" 75°2'48.51" 28°19'24.63" 76°2'57.16"

S#	File No	Approval Date	Approval Letter No.	Distt_cd	Cat_cd	Description	Wages as per CA Scheme	Area Diverted	No. of Trees Felled	CA Site Name	CA Plantation Details (No of Plants to be Planted)	CA Stipulated Forest Land (1000Plants/ Ha)	CA Stipulated Non Forest Land (In Ha.)	CA Plantation Details (1st Year cost of Afforestation)	Additional CA Plantation Details (No of Plants to be Planted)	Additional CA Plantation Details (1st Year Cost of Additional CA in Rs.)	Penal CA Plantation Details (No of Plants to be Planted)	Penal CA Plantation Details (1st Year Cost of Penal CA in Rs.)	Total Fencing Amount (CA + ACA + PCA)	Amount of Fencing Required	Supervisory Charges (in Rs.)	Amount of Supervisory Charges Required	Misc. Charges/Overhead (In Rs.)	Amount of Misc./overhead charges required (in Rs.)	CAT/SMC (In Rs.)	Amount of CAT/SMC required (In Rs.)	Others Charges (in Rs.)	Amount of Other Charges Required (in Rs.)	Total Amount	Remarks (Details of Other Charges)	GPS Coordinates
844	D-III-8646	12-24-2019	D-III-8646/3619	MGRH	WT	Diversion of forest land in favour of Sub Divisional engineer P.H Engg. Sub division Kanina for laying of DI pipe line for raw water for 3 nos water works Dhanonda Kheri Talwana and Sehlang from Mahendergarh canal along Bassai Distri and Kanina Dadri road under forest division and Distt.	326.82	0.3800	0	RF Nanwa	760	0.7600	0.0000	272916	0	0	0	0	233168	0	70847	70847	0	0	277935	0	0	0	343763	0	28.377139" 76.048790" 28.377366" 76.050171" 28.375478" 76.040263" 28.375753" 76.050593"
845	D-III-4591	12-26-2013	F.No. 8-75/2011-FC	MGRH	RD	Diversion of 79.61 + 99.03 = 178.64 ha. forest land in favour of PWD B&R for fow widening of Narnaul-Nangal Chowdhary-Rajasthan border road km. 4.500 to 34.342 including Nangal Chowdhary Bypass of MDR 129 and widening of Nangal Sirohi-Badhawan road km. 27.825 to 59.500 of SH 17 including Narnaul & Nangal Sirohi Bypasses in Mahendergarh District and SH 16 from Rohtak Distt. border -Bhiwani km. 113.750 to 129.540 & SH 17 from Mahendergarh Distt. border-Bhiwani km. 59.460 to 101.00 including Bhiwani Bypass in Bhiwani. Distts. Muzaffarnagar and Bhiwani	190.00	79.6100	29443	In Mgarh (159220 plants) - RF Sohla C 4 & 5 and RF Nangal Mala C-6	31242	31.2420	0.0000	4061970	0	0	0	0	8123940	0	1974742	1974742	0	0	0	0	0	0	6036713	0	28°22'43.1" 76°3'33.5" 28°22'32.8" 76°3'34.6" 28°22'41.3" 76°3'19.3" 28°22'35.0" 76°3'18.0" 2812'8.76" 76 4'56.87" 28 12'9.00" 76 57.13" 28 11'57.8" 76 4'56.77" 28 11 58.13" 76 05 5.71"
Total Mahendergarh								159.8050	44202		191978	191.9780	0	57246308	21424	7720246	1552	848843	72780900	0	17020865	17020865	334253	0	56818489	1420131	13885800	0	84256394		
846	D-III-9397	15/09/20	D-III-9397/7420	PALWAL	PP	Diversion of 0.0825 ha. of forest land for access to retail outlet of HPCL along Sohna-Palwal road, NH-71-B (New NH-919), km. 7.715, R/side at Village Ghugera under Forest Division & District Palwal, FP/HR/Approach/45181/2020	326.82	0.0825	23	Janoli Drain at Sector-6, Bridge towards Kach Rasta of Patli Khurd, L&R	230	0.2300	0.0000	82593	52	18673	0	0	225600	0	32784	32784	0	0	108187	108187	18703	0	242237	1. Exigency Charge	28°10'13" 77°01'15" 28°10'14" 77°01'16" 28°10'13.01" 77°01'15.01" 28°10'14.001" 77°01'16.01" 28°09'58" 77°01'44" 28°09'59" 77°01'44" 28°09'58.00" 77°01'44.001" 28°09'59.001" 77°01'44.001"
847	D-III-9408	02/11/20	9-HRB 061/2020-CHA	PALWAL	Approach Road	Diversion of 0.0281 ha. of forest land for the Construction of Approach Road for setting up a Logistic Park for Other Agriculture Produce, located near 72 Km Stone (CH 71.080, LHS) on National Highway NH-44(Old NH-2) in village Aurangabad, Mitrol and Deeghot, Tehsil Hodal, District Palwal - 121105, Haryana. FP/HR/APPROACH/45480/2020	347.08	0.0281	0	GMD. RD. 21-22, R/side	100	0.1000	0.0000	35910	4	1436	0	0	83200	0	14254	14254	0	0	47038	47038	7034	0	98638	1. Exigency Charge	0

S#	File No	Approval Date	Approval Letter No.	Distt_cd	Cat_cd	Description	Wages as per CA Scheme	Area Diverted	No. of Trees Felled	CA Site Name	CA Plantation Details (No of Plants to be Planted)	CA Stipulated Forest Land (1000Plants/ Ha)	CA Stipulated Non Forest Land (In Ha.)	CA Plantation Details (1st Year cost of Afforestation)	Additional CA Plantation Details (No of Plants to be Planted)	Additional CA Plantation Details (1st Year Cost of Additional CA in Rs.)	Penal CA Plantation Details (No of Plants to be Planted)	Penal CA Plantation Details (1st Year Cost of Penal CA in Rs.)	Total Fencing Amount (CA + ACA + PCA)	Amount of Fencing Required	Supervisory Charges (in Rs.)	Amount of Supervisory Charges Required	Misc. Charges/Overhead (In Rs.)	Amount of Misc./overhead charges required (in Rs.)	CAT/SMC (In Rs.)	Amount of CAT/SMC required (In Rs.)	Others Charges (in Rs.)	Amount of Other Charges Required (in Rs.)	Total Amount	Remarks (Details of Other Charges)	GPS Coordinates		
848	D-III-9660	22/01/21	D-III-9660/264	PALWAL	OFC	Diversion of 1.2605 ha. of forest land for laying of OFC Starting from ICICI Bank, Near Sukhram Hospital, GT. Road, Palwal-Subji Mandi-Fazalpur-Alawalpur-Katesra-Amarpur-Molna-Baghpur upto forest boundary of Palwal division (Left side of road) under forest division and district Palwal, Haryana. FP/HR/OFC/49227/2020		1.2605	0	0	0	0.0000	0.0000	0	0	0	0	0	0	0	0	0	0	0	0	0	0	0	0	0	0	0	OFC Case
849	D-III-9291	03/04/21	9-HRB043/2020-CHA	PALWAL	Pipe Line	Diversion of 1.96 ha. of forest land in favour of Executive Engineer, Public Health Engineering Division No. 1, Palwal for the augmentation of water supply pipe line in Village Dudhola, Prithla and Kairaka under Forest Division and District Palwal, Hr. FP/HR/Approach/31318/2018	326.82	1.9600	0	Uttawar Distrybutory RD 25-68, L&R	3920	3.9200	0.0000	1407672	0	0	0	0	2508800	0	496036	496036	0	0	1636920	1636920	264955	0	3540628	1. Exigency Charge	28°10'40" 77014'00" 28°10'39" 77013'59" 28°10'40.12" 77014'02" 28°10'39.07" 77013'59.04" 28°06'8.08" 77013'38.52" 28°06'8.11" 77013'37.54" 28°06'8.10" 77013'38.55" 28°06'8.14" 77013'37.56"		
850	D-III-9836	10/05/21	D-III-9836/4043	PALWAL	Water	Diversion of 0.03 ha. of forest land in Favour of Executive Engg. PHED No.1 Nuh for digging of 11 No. Tubewell & Laying of Pipeline in Sultanpur RF under forest division and district Palwal, Haryana. FP/HR/Water/116973/2020	348.08	0.0300	0	Sultanpur RF.	100	0.1000	0.0000	38136	380	144917	0	0	384000	0	14641	14641	118199	0	48316	48316	27316	0	246010	1. Exigency Charge and Two Wheeler for Petroling, fertilizer and portable engine 1	28°04'22.00" 77028'43.2" 28°04'17.10" 77029'08.2" 28°05'06.10" 77028'36.2" 28°04'40.20" 77029'02.1"		
851	D-III-9339	05/07/21	D-III-9339/1463	PALWAL	Pipe Line	Diversion of 0.41 ha. of forest land in Favor of Executive Engg. PHED No. 1 Palwal for laying of Water Supply Pipeline from Rakhota to lalwa via Badha Nangli Pachanki Dhama Maheshpur Kairaka and Rajolaka under Forest Division & District Palwal, FP/HR/Water/36266/2018	347.08	0.4100	0	Uttawar Distrybutory RD 5-25, L/side	820	0.8200	0.0000	322715	0	0	0	0	656000	0	120058	120058	65119	0	396191	396191	0	0	838964	1. Exigency Charge	28°11'10" 77011'56" 28°11'09" 77011'56" 28°10'41" 77013'59" 28°10'40" 77013'59"		
852	D-III-1157	01/10/21	9-HRB019/2005-CHA	PALWAL	PP	Diversion of 0.0647 ha. of forest land for Access to retail outlet of IOCL along Palwal Aligarh Road L/side KM 13 at Village Rahimpur under Forest Division and District Palwal, Hr. FP/HR/Others/698/2005	180.00	0.0647	0	Palwal Rasulpur road KM 5-10 L&R Side	1430	1.4300	0.0000	174460	0	0	0	0	371800	0	65780	65780	0	0	0	0	0	0	240240		0		
853	D-III-9816	05/11/21	D-III-9816/1488	PALWAL	PP	Diversion of 0.0049 ha. of forest land for Access to retail outlet of BPCL along Rashulpur Jatoli Road At Village Kushak under Forest Division and District Palwal, Hr. FP/HR/Approach/49123/2020	347.08	0.0049	0	Hassanpur Un-Classed forest	100	0.1000	0.0000	38136	0	0	0	0	80000	0	14641	14641	8718	0	48316	48316	76884	0	101093	1. Exigency Charge 2. Jungle clearance 3. Fertilizer 4 Two wheeler for	27°5'25" 77031'36" 27°5'25" 77031'34" 27°5'26" 77031'36" 27°5'27" 77031'34"		

S#	File No	Approval Date	Approval Letter No.	Dist_cd	Cat_cd	Description	Wages as per CA Scheme	Area Diverted	No. of Trees Felled	CA Site Name	CA Plantation Details (No of Plants to be Planted)	CA Stipulated Forest Land (1000Plants/ Ha)	CA Stipulated Non Forest Land (In Ha.)	CA Plantation Details (1st Year cost of Afforestation)	Additional CA Plantation Details (No of Plants to be Planted)	Additional CA Plantation Details (1st Year Cost of Additional CA in Rs.)	Penal CA Plantation Details (No of Plants to be Planted)	Penal CA Plantation Details (1st Year Cost of Penal CA in Rs.)	Total Fencing Amount (CA + ACA + PCA)	Amount of Fencing Required	Supervisory Charges (in Rs.)	Amount of Supervisory Charges Required	Misc. Charges/Overhead (In Rs.)	Amount of Misc./overhead charges required (in Rs.)	CAT/SMC (In Rs.)	Amount of CAT/SMC required (In Rs.)	Others Charges (in Rs.)	Amount of Other Charges Required (in Rs.)	Total Amount	Remarks (Details of Other Charges)	GPS Coordinates
854	D-III-9661	06/11/21	D-III-9661/1763	PALWAL	PP	Diversion of 0.0099 ha. forest land for retail outlet of BPCL on Kalwaka Alahapur Link road at Village Amru under forest Division and District Palwal, Haryana.FP/HR/Approach/48901/2020	347.08	0.0099	4	Sultanpur RF.	100	0.1000	0.0000	38136	6	2288	0	0	84800	0	14641	14641	73990	0	48316	48316	9216	0	103381	1. Exigency Charge and Two Wheeler for Petroling, fertilizer and portable engine 1 H.P.	28°04'04" 77028'50" 28°04'04" 77028'44" 28°04'03" 77028'41" 28°04'03" 77028'40" 28°04'00" 77028'40" 28°03'58" 77028'40" 28°03'51" 77028'41" 28°03'52" 77028'48"
855	D-III-10059	20/11/21	D-III-10059/4932	PALWAL	PP	Diversion of 0.0660 ha. of forest land for Access to retail outlet of BPCL along Hodal kamar Road KM 4.200 L/side at village Hodal Patti Garhi under Forest Division and District Palwal, Hr. FP/HR/Approach/143486/2021	363.77	0.0660	9	Sultanpur RF.	132	0.1320	0.0000	58037	114	50122	0	0	196800	0	21920	21920	19903	0	72335	72335	100000	0	202414	1. Exigency Charge and Two Wheeler for Petroling, fertilizer and portable engine 1	28°04'26.6" 77028'43.4" 28°04'26.7" 77028'45.9" 28°04'24.2" 77028'49.9" 28°04'23.2" 77028'43.6"
856	D-III-9779	22/11/21	9-HRB106/2021-CHA	PALWAL	Approach road	Diversion of 0.006 ha. of forest land for access to M/s Gill Internationa Ltd. for propose additional storage at our existing LPG. Bottling plant in revenue state of Village Gharrot Hathin-Mandkola road, under forest Division & Distt. Palwal, Haryana.Online No. FP/HR/Approach/51283/2020	347.08	0.0060	0	Sultanpur RF.	100	0.1000	0.0000	38136	0	0	0	0	80000	0	14641	14641	10671	0	48316	48316	77150	0	101093	1. Exigency Charge and Two Wheeler for Petroling, fertilizer and portable engine 1	28°04'22" 77028'43" 28°04'31" 77028'52" 28°04'54" 77028'48" 28°05'01" 77028'44"
857	D-III-9782	23/11/21	9-HRB090/2021-CHA	PALWAL	Road	Diversion of 3.673 ha. (2.015 Ha. in Nuh and 1.658 ha. in Palwal) of forest land improvement by way of widening and strengthening with reconstruction on Punhanana Kot road from km. 0.00 to 11.30 in Nuh and Palwal District under Forest Division and District Palwal, Hr. Online Proposal No. FP/HR/ROAD/46716/2020	347.08	1.6580	237	GMD. RD. 30-40, L&R	3316	3.3160	0.0000	1392720	472	198240	0	0	3030400	0	539182	539182	313760	0	1779300	1779300	213944	0	3909442	1. Exigency Charge and Two Wheeler for Petroling, fertilizer and portable engine 1 H.P.	27.943309 77.410516 27.943016 77.410538 27.9941173 77.394050 27.940825 77.394101 27.942280 77.410519 27.942378 77.410527 27.940540 77.393963 27.940162 27.393908
858	D-III-10041	26/11/21	D-III-10041/5027	PALWAL	Trans	Diversion of 0.0405 ha. of forest land for Modification/Shifting of 66 KV. DC Transmission Line due to Construction of two lane ROB on Palwal-Hassanpur road at Delhi-Mathura Railway Line Level Crossing 564 under forest Division and District Palwal Haryana. Online Proposal No. FP/HR/Trans/144101/2021	363.77	0.0405	7	Sultanpur RF.	100	0.1000	0.0000	43967	0	0	0	0	80000	0	16605	16605	11638	0	54799	54799	100000	0	115371	1. Exigency Charge and Two Wheeler for Petroling,	28°04'26.59" 77028'43.38" 28°04'26.57" 77028'44.06" 28°04'23.20" 77028'43.89" 28°04'23.16" 77028'43.30"

S#	File No	Approval Date	Approval Letter No.	Dist_c d	Cat_cd	Description	Wages as per CA Scheme	Area Diverted	No. of Trees Felled	CA Site Name	CA Plantation Details (No of Plants to be Planted)	CA Stipulated Forest Land (1000Plants/ Ha)	CA Stipulated Non Forest Land (In Ha.)	CA Plantation Details (1st Year cost of Afforestation)	Additional CA Plantation Details (No of Plants to be Planted)	Additional CA Plantation Details (1st Year Cost of Additional CA in Rs.)	Penal CA Plantation Details (No of Plants to be Planted)	Penal CA Plantation Details (1st Year Cost of Penal CA in Rs.)	Total Fencing Amount (CA + ACA + PCA)	Amount of Fencing Required	Supervisory Charges (in Rs.)	Amount of Supervisory Charges Required	Misc. Charges/ Overhead (In Rs.)	Amount of Misc./ overhead charges required (in Rs.)	CAT/SMC (In Rs.)	Amount of CAT/SMC required (In Rs.)	Others Charges (in Rs.)	Amount of Other Charges Required (in Rs.)	Total Amount	Remarks (Details of Other Charges)	GPS Coordinates
859	D-III-10033	11/12/21	D-III-10033/4788	PALWAL	PP	Diversion of 0.07758 ha. of forest land for Retail Outlet of BPCL along Rashulpur Kushak Hassanpur Road KM 20.080 L/side at Village Wali-Mohammadpur under Forest Division and District Palwal, Hr. FP/HR/APPROACH/45088/2021.	363.77	0.0776	3	Sultanpur RF.	156	0.1560	0.0000	68589	0	0	0	0	124800	0	25905	25905	100000	0	85487	85487	16272	0	179981	1. Exigency Charge and Two Wheeler for Petroling, fertilizer and portable engine 1	28°04'22.08" 77028'44.7" 28°04'23.4" 77028'46.2" 28°04'20.3" 77028'44.7" 28°04'20.6" 77028'44.1"
860	D-III-10097	21/12/21	D-III-10097/5479	PALWAL	Approache road	Diversion of 0.09 ha. forest land for retail outlet of BPCL on Kalwaka-Alahpur Link road at Village Amru, km. 3-5, L/side under Forest Division and District Palwal, Haryana File No. : FP/HR/APPROACH/145607/2021	363.77	0.0900	29	Sultanpur RF.	290	0.2900	0.0000	127505	0	0	0	0	232000	0	48157	48157	23643	0	158918	158918	0	0	334580	Exigency Charge	28°05'5.200" 77028'33.800" 28°05'5.200" 77028'34.700" 28°04'57.100" 77028'34.00" 28°04'57.100" 77028'34.800"
861	D-III-10028	09/02/22	D-III-10028/6532	PALWAL	Rail	Diversion of 0.225 ha of forest land for construction of RUB on Devi-Mandkaul road under Delhi-Mathura Railway Line, under forest Division & Distt. Palwal, Haryana. Online No. FP/HR/Rail/117217/2020	363.77	0.2250	12	Dhatir Distry. RD. 24-27, L/side	450	0.4500	0.0000	197852	18	7914	0	0	374400	0	74726	74726	43520	0	246596	246596	119320	0	527088	Exigency Charge	28°13'24.83" 77014'58.13" 28°13'24.83" 77014'57.98" 28°14'7.23" 77014'55.24" 28°14'7.21" 77014'55.41"
862	D-III-9312	22/03/22	D-III-9312/7033	PALWAL	Others	Diversion of 0.0125 ha. of forest land in favour of Executive Engineer, Municipal Council, Palwal for construction of Drain in Meghpur Village, Ward No. 27 for Public purpose under Forest Division and District Palwal, Hr. Online Proposal No. FP/HR/Other/40248/2019	326.82	0.0125	0	Uttawar Distryutor y RD 24-25, L/side	100	0.1000	0.0000	35910	0	0	0	0	64000	0	12654	12654	5761	0	41758	41758	0	0	90322	Exigency Charge	28°11'2.830" 77014'0.411" 28°11'2.830" 77013'59.853" 28°10'51.997" 77014'0.395" 28°10'51.999" 77013'59.888"
863	D-III-9489	13-01-2021	D-III-9489/144	PALWAL	PP	Diversion of 0.0112 ha. of forest land for access to retail outlet of BPC Ltd. along Hodal-Nuh road, R/side at Village Malai under Forest Division and District Palwal, Haryana. FP/HR/APPROACH/46997/2020		0.0112	0	Sultanpur RF.	100	0.1000	0.0000	38136	0	0	0	0	80000	0	14641	14641	0	0	48316	48316	6579	0	101093	1. Exigency Charge	28°05'0.660" 77028'43.366" 28°4'58.270" 77028'45.550" 28°4'56.019" 77028'44.900" 28°4'56.020" 77028'43.880"
864	D-III-6686	15-03-2021	D-III-6686/1050	PALWAL	Road	Diversion of 0.60 ha. of forest land in favour of Project Director, Corridor Management Unit, NHAI, Faridabad for widening of NH-2 from KM. 88 to 88.500, R/side under Forest Division & District Palwal, Haryana. FP/HR/Road/17659/2016	292.31	0.6000	14	Hassanpur Un-Classed forest	1200	1.2000	0.0000	206400	0	0	0	0	368160	0	81456	81456	0	0	0	0	0	0	287856	-	27°57'6.60" 77031'35.60"
865	D-III-9379	20-04-2021	D-III-9379/1359	PALWAL	PP	Diversion of 0.0118 ha. of forest land for Access to retail outlet of HPCL on ODR Road NH-2 to Chhaprola Road KM 1.922 R/side at Village Prithla under Forest Division and District Palwal, Hr. FP/HR/Approach/44644/2020	347.08	0.0118	2	Along Janauli Drain SRS Sec-6	100	0.1000	0.0000	35910	10	3591	0	0	88000	0	14254	14254	6933	0	47038	47038	0	0	100793	-	28°10'14.2" 77018'15.6" 28°10'14.4" 77018'15.9" 28°10'22.9" 77018'33.8" 28°10'22.6" 77018'34.04"

S#	File No	Approval Date	Approval Letter No.	Distt_c d	Cat_cd	Description	Wages as per CA Scheme	Area Diverted	No. of Trees Felled	CA Site Name	CA Plantation Details (No of Plants to be Planted)	CA Stipulated Forest Land (1000Plants/ Ha)	CA Stipulated Non Forest Land (In Ha.)	CA Plantation Details (1st Year cost of Afforestation)	Additional CA Plantation Details (No of Plants to be Planted)	Additional CA Plantation Details (1st Year Cost of Additional CA in Rs.)	Penal CA Plantation Details (No of Plants to be Planted)	Penal CA Plantation Details (1st Year Cost of Penal CA in Rs.)	Total Fencing Amount (CA + ACA + PCA)	Amount of Fencing Required	Supervisory Charges (in Rs.)	Amount of Supervisory Charges Required	Misc. Charges/Overhead (In Rs.)	Amount of Misc./overhead charges required (in Rs.)	CAT/SMC (In Rs.)	Amount of CAT/SMC required (In Rs.)	Others Charges (in Rs.)	Amount of Other Charges Required (in Rs.)	Total Amount	Remarks (Details of Other Charges)	GPS Coordinates
866	D-III-9903	20-08-2021	D-III-9903/2839	PALWAL	PP	Diversion of 0.0766 ha. of forest land for access to retail outlet of HPC Ltd. along MDR 132 Hodal-Nuh road, L/side KM 26.538 at Village Thekra under Forest Division and District Palwal, Haryana. FP/HR/APPROACH/138603/2021	347.08	0.0766	6	GMD. RD. 110-120/L/R side	154	1.1540	0.0000	58729	0	0	0	0	123200	0	22547	22547	107401	0	74406	74406	14955	0	155682	1. Exigency Charge and Two Wheeler for Petroling, fertilizer and portable engine 1 H.P.	28°03'31.6656" E 77°04'42.0612" N 28°03'32.1804" E 77°04'42.5292" N 28°03'40.014" E 77°04'38.652" N 28°03'40.4136" E 77°04'39.0768" N 28°02'32.1828" E 77°01'509.0432" N 28°02'32.4168" E 77°01'509.7272" N 28°03'31.0464" E 77°01'44.4768" N 28°03'31.1724" E 77°01'44.9484" N
867	D-III-9410	23-11-2020	D-III-9410/8811	PALWAL	VELEC	Diversion of 0.597 ha. of forest land for laying of 11 KV. Electric Line from LBS Kairaka and Ratipur along Nuh-Palwal road under Forest Division and District Palwal, Hr. FP/HR/VELEC/42473/2019.	347.08	0.5970	0	Pondry Distybutory, RD. 0-tail, L&R	1194	1.1940	0.0000	455344	0	0	43	16398	989600	0	174816	174816	0	0	576893	576893	92771	0	1223451	1. Exigency Charge	0
868	D-III-9486	30-10-2020	D-III-9486/8058	PALWAL	PP	Diversion of 0.0109 ha. forest land for retail outlet of IOCL on Bamni Khara to Hassanpur road (ODR) km. 8.967, R/side at village Pingore under forest Division and District Palwal, Haryana.FP/HR/Approach/45514/2020	347.08	0.0109	0	Sultanpur RF.	100	0.1000	0.0000	38136	0	0	0	0	80000	0	14641	14641	0	0	48316	48316	6571	0	101093	1. Exigency Charge	28°05'0.660" E 77°028'43.366" N 28°4'58.279" E 77°028'45.550" N 28°4'56.019" E 77°028'44.900" N 28°4'56.020" E 77°028'43.880" N
Total Palwal								7.3337	346		14292	14.2920	0	4933129	1056	427181	43	16398	10305560	0	1848980	1848980	909256	0	5615762	5615762	1151670	0	12841450		
869	D-III-1857	07/04/06	9-HRB745/2005-CHA/1010	MWT	PP	Diversion of forest land for Retail outlet of RIL on Nageena Hodal Road, Village Paimakhera (Punhana), Police Station-Punhana, Teh. Firozpur Jhirka, Distt. Mewat (Revenue)	100.00	0.0115	0	29 plants on Gurgaon Alwar road KM 44-45 B/s Strip Plantation	29	0.0290	0.0000	6133	0	0	0	0	0	0	0	0	0	0	0	0	0	0	6133		N 28°05'08.44" E 77°00'28.12" E N 28°05'14.35" E 77°00'25.50" E N 28°05'21.02" E 77°00'24.41" E
870	D-III-1555	09/03/07	9-HRB135/2007-CHA/2180	MWT	PP	Diversion of forest land for Retail Outlet of IOCL on Bhiwadi-Rathiwad road, Village Rangala, Distt. Mewat. (Revenue)	100.00	0.0097	0	Raisina Bundh RD 8-9	25	0.0250	0.0000	6133	0	0	0	0	0	0	0	0	0	0	0	0	0	0	6133		N 28°16'45.47" E 77°03'18.30" E N 28°16'51.70" E 77°03'19.52" E N 28°16'55.58" E 77°03'20.53" E
871	D-III-2089	01/05/07	9-HRB114/2007-CHA/4139	MWT	PP	Diversion of forest land for new Retail Outlet of RIL on Palwal-Sohna-Rewari road, KM 40-41, SH-28, Village Tauru, Distt. Mewat. (CAMP)10-11(1)	100.00	0.0162	0	Padheni road, KM 0-1, B/s	54	0.0540	0.0000	11421	0	0	0	0	0	0	1426	1426	0	0	0	0	0	0	12847		N 28°13'12.99" E 76°59'15.32" E N 28°13'14.24" E 76°59'15.32" N 28°13'20.57" E
872	D-III-3540	11/12/08	9-HRB565/2008-CHA/10449	MWT	PP	Diversion of forest land for Retail Outlet of IOCL on Jhirka-Bivan road, Village Bivan, Distt. Mewat-Nuh (CAMP)	98.21	0.0094	0	Dorakhi Bundh, RD 5-6, B/s	30	0.0300	0.0000	2632	0	0	0	0	0	0	0	0	0	0	0	0	0	0	2632	0	N 27°45'16.20" E 76°56'51.31" E N 27°45'14.80" E 76°56'51.15" N 27°45'11.77" E 76°56'50.24" N

S#	File No	Approval Date	Approval Letter No.	Distt_c d	Cat_cd	Description	Wages as per CA Scheme	Area Diverted	No. of Trees Felled	CA Site Name	CA Plantation Details (No of Plants to be Planted)	CA Stipulated Forest Land (1000Plants/ Ha)	CA Stipulated Non Forest Land (In Ha.)	CA Plantation Details (1st Year cost of Afforestation)	Additional CA Plantation Details (No of Plants to be Planted)	Additional CA Plantation Details (1st Year Cost of Additional CA in Rs.)	Penal CA Plantation Details (No of Plants to be Planted)	Penal CA Plantation Details (1st Year Cost of Penal CA in Rs.)	Total Fencing Amount (CA + ACA + PCA)	Amount of Fencing Required	Supervisory Charges (in Rs.)	Amount of Supervisory Charges Required	Misc. Charges/ Overhead (In Rs.)	Amount of Misc./ overhead charges required (in Rs.)	CAT/SMC (In Rs.)	Amount of CAT/SMC required (In Rs.)	Others Charges (in Rs.)	Amount of Other Charges Required (in Rs.)	Total Amount	Remarks (Details of Other Charges)	GPS Coordinates
873	D-III-3050	19/03/09	9-HRC535/2007-CHA/1554	MWT	TLP	Diversion of forest land in favour of Power Grid Corporation of India Ltd. for construction of 500 KV transmission line by Power Grid Corp. from Balia-Bhiwadi, Distt. Mewat (CAMP A)10-11(1)	98.21	13.7930	192	Palwal-Sohna-Rewari road, KM 31-45, B/s (93.24 RKM)	9570	9.5700	0.0000	445005	0	0	0	0	234166244	0	6164841	6164841	0	0	0	0	0	0	6609846	0	N 28°13'20.36" E 76° 00'03.84" N 28°13'20.05" E 76° 00'00.42" N 28°13'19.82" E 76° 50'53.50" E
874	D-III-3560	01/04/09	9-HRB055/2009-CHA/1813	MWT	PP	Diversion of forest land for Retail Outlet of BPCL on Gurgaon-Alwar road, Village Doha, Distt. Mewat-Nuh (CAMP A) 135 Plants under penal CA.	98.21	0.0245	0	Dorakhil Bandh RD 1-3 L&R	70	0.0700	0.0000	6178	0	0	135	3726	3104	3104	966	966	0	0	0	0	0	0	13974	0	N 27°43'45.13" E 77° 03'58.72" N 27°43'44.99" E 77° 03'56.27" N 27°43'48.53" E 77° 03'50.80" E
875	D-III-3625	09/06/09	9-HRB053/2009-CHA/2975	MWT	PP	Diversion of forest land for Retail outlet of IOCL on Nuh-Hathin road, Village Sawamika, Distt. Mewat-Nuh (CAMP A)		0.0125	0	Gurgaon-Alwar road km. 55-56	41	0.0410	0.0000	5166	0	0	0	0	0	0	0	0	0	0	0	0	0	0	5166	0	N 28°03'14.38" E 77° 00'34.69" N 28°03'06.85" E 77° 00'34.75" N 28°02'58.18" E 77° 00'26.52" E
876	D-III-3684	03/08/09	9-HRC139/2009-CHA/4223	MWT	RD	Diversion of forest land in favour of PWD B&R for Widening of Hodal-Punhana-Nagina road, Km 8 to 40.39 MDR-131, Distt. Mewat-Nuh (CAMP A)	98.21	16.2200	2512	RF Palla (32.44 Ha)	758	0.7580	0.0000	95520	0	0	0	0	0	0	749899	749899	0	0	0	0	0	0	845419	0	N 28°12'28.43" E 76° 54'25.4" N 28°12'23.2" E 76° 54'26.2" N 28°12'31.2" E 76° 54'46.7" E
877	D-III-3746	19/08/09	2052-Fi-4-2009/11980	MWT	OFC	Diversion of forest land for laying of OFC of Haryana Cybernet Pvt. Ltd. from Village Atta to Village Soundh via Indri, Chappera, Bainsi, Sudaka, Kairaka, Chalawali, Meoli, Rupnagar, Natoli, Birsu, Barka, Andholi, Lophuri, Singal, Nai, Bichor, Nimka & Dhadka Villages, Distt. Mewat-Nuh		3.8200	0	Palwal-Sohna-Rewari Road km. 26.650 to 31.00 L&R	13000	13.0000	0.0000	514800	0	0	0	0	520000	0	85800	85800	0	0	0	0	0	0	600600	0	N 28°14'31.11" E 77° 03'26.92" N 28°14'29.72" E 77° 03'23.09" N 28°14'27.61" E 77° 03'17.67" N 28°14'23.84" E
878	D-III-4898	29/06/12	9-HRB-903/2011-CHA/	MWT	TRANS	Diversion of 13.5386 Ha. of forest land (10.3668 hec. for const of 400 kv (Quad) D/c Gurgaon- Gurgaon-manesar Tr. Line, 0.3772 hec. for const. of Manesar-Neemrana Tr. Line in Gurgaon Division and 2.7746 hec. of forest land for const. of 400 kv (Quad) D/C Gurgaon-Manesar Tr. Line in Mewat-Nuh Division, crossing through forest strips and section 4&5 area of PLPA, 1900 under Forest Division, Distts. Gurgaon & Mewat.	200.00	13.5386	104	Pinagwan Sec. 4&5	8898	8.8980	0.0000	1263516	0	0	0	0	2651722	0	1263516	1263516	0	0	137644	0	1443715	0	2527032	Machinery, Entry Point, Development of Model Nursery, Deployment of Retired Person	N 27°52'17.44" E 77°04'03.65" N 27°52'16.32" E 77°04'09.36" N 27°52'22.09" E 77°04'15.12" N 27°52'26.53" E 77°04'10.28" E
879	D-III-4989	13/12/12	HRC088/2012-CHA/ Dt. 13.12.2012	MWT	TRANS	Diversion of 19.03616 hec. (17.65376 hec. Mewat-Nuh Forest Division and 1.3824 hec. In Gurgaon Forest Division) of forest land for construction of 765 Kv S/C Agra-Jhatikar Tr. Line by	200.00	19.0362	0	Pinagwan forest Area	3340	3.3400	0.0000	802359	0	0	0	0	1008136	0	261314	261314	0	0	0	0	79695	0	1063673	0	N 27°54'16" E 77°05'03" N 27°53'25" E 77°04'35" N 27°53'14" E

S#	File No	Approval Date	Approval Letter No.	Distt_cd	Cat_cd	Description	Wages as per CA Scheme	Area Diverted	No. of Trees Felled	CA Site Name	CA Plantation Details (No of Plants to be Planted)	CA Stipulated Forest Land (1000Plants/ Ha)	CA Stipulated Non Forest Land (In Ha.)	CA Plantation Details (1st Year cost of Afforestation)	Additional CA Plantation Details (No of Plants to be Planted)	Additional CA Plantation Details (1st Year Cost of Additional CA in Rs.)	Penal CA Plantation Details (No of Plants to be Planted)	Penal CA Plantation Details (1st Year Cost of Penal CA in Rs.)	Total Fencing Amount (CA + ACA + PCA)	Amount of Fencing Required	Supervisory Charges (in Rs.)	Amount of Supervisory Charges Required	Misc. Charges/Overhead (In Rs.)	Amount of Misc./overhead charges required (in Rs.)	CAT/SMC (In Rs.)	Amount of CAT/SMC required (In Rs.)	Others Charges (in Rs.)	Amount of Other Charges Required (in Rs.)	Total Amount	Remarks (Details of Other Charges)	GPS Coordinates
880	D-III-5633	13/08/14	9- HRB168/2014-CHA	MWT	PP	Diversion of forest land for access to retail outlet of IOCL along Sohna-Mandkola road, Km. 10 L/side, at village Kherli, Distt. Mewat Nuh		0.0099	0	Pala Unclassed Forest	10	0.0100	0.0000	1240	0	0	0	0	2600	0	527	527	0	0	0	0	0	0	1767	0	N 28°13'27.4" E 76° 53'51.3" N 28°13'26.2" E 76° 53'41.2" N 28°13'30.6" E 76° 53'45.4" N 28°18'23.57" E 76° 57'42.90" N 28°18'22.39" E 76° 57'45.55" N
881	D-III-5763	03/04/15	410-Ft-5-2015/6483	MWT	PP	Diversion of forest land for access to retail outlet of IOCL along Pachgaon-Mohammadpur Ahir road, L/side at village Bissar Akbarpur Distt. Mewat FP/HR/Others/3457/2013		0.0124	0	Kotla Bundh RD 1-2 L&R	30	0.0300	0.0000	3720	0	0	54	7800	7800	0	1581	1581	0	0	0	0	0	0	13101	0	N 28°11'47.89" E 77° 00'14.06" N 28°11'53.95" E 77° 00'49.52" N 28°12'11.40" E 77° 01'07.45" N 28°12'16.26" E
882	D-III-6413	28/01/16	9- HRB077/2015-CHA	MWT	RL	Diversion of forest land in favour of Dedicated Freight Corridor Corporation of India Ltd./Nodal Unit for construction of Western Dedicated Freight Corridore project of Ministry of Railway, Govt. of India Distt. Mewat FP/HR/Rail/12453/2015	223.00	42.1392	130	Mehrola, Khor Sec. 4&5, Mahon Sec. 4&5, Palla Sec. 4&5, Palari Sec. 4&5	84278	84.2780	0.0000	39694938	0	0	0	0	6180000	0	14355314	6411458	7029588	0	0	0	36826000	0	46106396	exigency charges	N 28°11'47.89" E 77° 00'14.06" N 28°11'53.95" E 77° 00'49.52" N 28°12'11.40" E 77° 01'07.45" N 28°12'16.26" E
Total Mewat							108.6531	2938			120133	120.1330	0	42858761	0	0	189	11526	244539606	3104	22885184	14941328	7029588	0	137644	0	38349410	0	57814719		
Total South Circle							570.6923	60684			623002	623.0020	0	155818441	24029	8588630	18268	1752831	362516513	13533799	53399410	35508045	8306184	0	62622805	7035893	57686230	0	222237640		
G.Total							1818.6693	259267			2201940	2201.9400	0	476294202	79118	26727526	25065	3521714	733411049	235787773	133426518	115535153	38014998	3676175	198065597	126338419	84480881	18463456	1006344419		

Form-XII [Part-II (b)]

Location, estimated cost and implantation schedule of Compensatory Afforestation activity

Sr. No.	Name of Division	Compensatory Afforestation including Addl. CA and Penal CA					Implementation Schedule
		Ha.	No. of Plants to be planted	Estimated Cost on Plantation (in Rs.)	Estimated Cost of Other than Plantation (in Rs.)	Total Estimated Cost of CA (in Rs.)	
1	Morni-Pinjore	297.456	297456	74866718	104600667	179467386	Nursery Raising: April to September Advance Earth Work: April to July Plantation: July to September Casualty replacement:- July & September Watering:- July, September, October, November, December, January, February, March. Weeding Hoeing:- September, October, November, February & March. Protection:- July to March
2	Ambala	153.763	153763	59205877	36175869	95381746	
3	Yamunanagar	134.301	134301	27721450	17778766	45500216	
4	Kurukshetra	125	125000	6250000	2125000	8375000	
5	Kaithal	110.781	110781	22855410	52034694	74890104	
	Total North Circle	821.3010	821301	190899455	212714996	403614451	
6	Karnal	91.85	91850	8804485	9902347	18706832	
7	Panipat	34.424	34424	9446064	2840413	12286477	
8	Sonipat	140.666	140666	20541980	1284606	21826586	
9	Rohtak	64.062	64062	8042019	12827572	20869591	
10	Jhajjar	38.415	38415	4679327	6601897	11281224	
	Total Central Circle	369.4170	369417	51513875	33456835	84970711	
11	Hisar	100	100000	10997610	25091100	36088710	
12	Sirsa	74.72	74720	21332664	33295062	54627726	
13	Fatehabad	84.353	84353	35132931	71947725	107080656	
14	Jind	80	80000	16561064	36436918	52997982	
15	Bhiwani	80.269	80269	9926818	21358558	31285376	
16	Charkhi-Dadri	30.764	30764	4019123	9422045	13441168	
	Total West Circle	450.1060	450106	97970210	197551409	295521618	
17	Gurugram	170.513	170513	14555105	13986788	28541893	
18	Faridabad	58.6	58600	13514271	1240779	14755050	
19	Rewari	85.519	85519	24028134	0	24028134	
20	Mahendergarh	214.954	214954	65815397	18440996	84256394	
21	Palwal	15.391	15391	5376708	7464742	12841450	
22	Mewat	120.322	120322	42870287	14944432	57814719	
	Total South Circle	665.2990	665299	166159902	56077737	222237640	
	G.Total	2306.1230	2306123	506543442	499800977	1006344419	

Note:- Location of plantation site proposed for new Compensatory Afforestation is given at Annexure "H"

Form-XII [Part-II (c)]

Details of Maintenance works in Physical & Financial term proposed to be undertaken in the current financial year in the case of Compensatory Afforestation work.

Name of Division	2017-18 @ 6150/- @ 6150/- @ 6050/-				2018-19 @ 6150/- @ 6050/-				2019-20 @ 6150/- @ 11045/-				2020-21 @ 21146/- @ 59490/- @ 11066/- @ 21146/- @ 27486/-									
	Samll Plants (in Ha.)	Amt.	TP (in RKM)	Amt.	Small Plants (in Ha.)	Amt.	TP (in RKM)	Amt.	Small Plants (Ha.)	Amt.	TP (in Ha.)	Amt.	Small Plants (Ha.)	Amt.	TP (in Ha.)	Amt.	Trench cum Pit (in	Amt.	Ridge (in Ha.)	Amt.	Native Species (in Ha.)	Amt.
1	4	5	6	7	8	9	10	11	12	13	14	15	16	17	18	19	20	21	22	23	24	25
Panchkula	10.00	115500	80.00	484000	46.39	535805	0.00	0	17.68	204204	0.00	0	228.84	9385186	45.00	3062565	0.00	0	0.00	0	0.00	0
Ambala	0.00	0	120.00	726000	97.53	599810	0.00	0	0.00	0	4.64	51249	0	0	148.96	8861630	0.00	0	23.00	486358	0.00	0
Kurukshetra	0.00	0	157.50	952875	1.00	6150	200.00	1210000	0.00	0	38.68	427221	0	0	6.50	386685	0.00	0	2.64	55825	0.00	0
Yamuanangar	0.00	0	120.00	726000	41.00	252150	868.00	5251400	0.00	0	16.91	186771	0	0	9.34	555637	0.00	0	0.00	0	0.00	0
Kaithal	0.00	0	120.00	726000	62.00	381300	0.00	0	0.00	0	19.88	219575	0	0	18.71	1113058	0.00	0	0.00	0	40.17	1104113
Total	10.00	115500	597.50	3614875	247.92	1775214	1068.00	6461400	17.68	204204	80.11	884815	228.84	9385186	228.51	13979575	0.00	0	25.64	542183	40.17	1104113
Karnal	0.00	0	0.00	0	0.00	0	252.00	1524600	0.00	0	42.54	469854	0	0	87.13	5183364	0.00	0	0.00	0	0.00	0
Jhajjar	0.00	0	91.50	553575	0.00	0	52.11	315266	0.00	0	0.68	7511	0	0	0.00	0	0.00	0	0.00	0	0.00	0
Panipat	0.00	0	0.00	0	0.00	0	104.83	634222	0.00	0	22.31	246414	0	0	45.57	2710959	0.00	0	0.00	0	0.00	0
Sonipat	0.00	0	200.00	1210000	0.00	0	105.00	635250	0.00	0	1.17	12923	0	0	8.93	531246	0.00	0	0.00	0	0.00	0
Rohtak	0.00	0	136.00	822800	0.00	0	49.39	298810	0.00	0	12.03	132871	0	0	0.00	0	0.00	0	0.00	0	0.00	0
Total	0.00	0	427.50	2586375	0.00	0	563.33	3408147	0.00	0	78.73	869573	0.00	0	141.63	8425569	0.00	0	0.00	0	0.00	0
Hisar	0.00	0	157.52	952996	0.00	0	300.00	1815000	0.00	0	32.47	358631	0	0	106.36	6327356	0.00	0	0.00	0	0.00	0
Jind	0.00	0	0.00	0	0.00	0	116.00	701800	0.00	0	1.74	19218	0	0	31.67	1884048	0.00	0	0.00	0	0.00	0
Sirsa	0.00	0	138.11	835566	0.00	0	83.02	502271	0.00	0	0.76	8394	0	0	47.47	2823990	0.00	0	0.00	0	0.00	0
Fatehabad	0.00	0	261.89	1584435	0.00	0	150.00	907500	0.00	0	29.04	320747	0	0	97.80	5818122	0.00	0	0.00	0	0.00	0
Bhiwani	0.00	0	86.46	523083	0.00	0	140.00	847000	0.00	0	2.79	30816	0	0	18.11	1077364	0.00	0	0.00	0	0.00	0
Dadri	0.00	0	33.54	202917	0.00	0	60.00	363000	0.00	0	0.00	0	0	0	0.00	0	0.00	0	0.00	0	0.00	0
Total	0.00	0	677.52	4098996	0.00	0	849.02	5136571	0.00	0	66.80	737806	0.00	0	301.41	17930881	0.00	0	0.00	0	0.00	0
Gurugram	0.00	0	0.00	0	0.00	0	73.60	445280	0.00	0	10.85	119838	0	0	50.68	3014953	0.00	0	0.00	0	0.00	0
Faridabad	0.00	0	28.85	174543	0.00	0	24.00	145200	0.00	0	25.32	279659	120	2537520	2.28	135637	0.00	0	0.00	0	0.00	0
Mahendergarh	0.00	0	140.00	847000	0.00	0	250.00	1512500	0.00	0	0.47	5191	0	0	1.84	109462	31.14	344595	0.00	0	0.00	0
Palwal	0.00	0	0.00	0	0.00	0	38.50	232925	0.00	0	0.03	331	0	0	0.00	0	0.00	0	0.00	0	0.00	0
Rewari	0.00	0	140.00	847000	0.00	0	230.00	1391500	0.00	0	8.87	97969	0	0	23.23	1381953	0.00	0	0.00	0	0.00	0
Mewat	0.00	0	172.00	1040600	0.00	0	320.00	1936000	0.00	0	5.12	56550	5	105730	29.28	1741867	10.00	110660	0.00	0	0.00	0
Total	0.00	0	480.85	2909143	0.00	0	936.10	5663405	0.00	0	50.66	559540	125.00	2643250	107.31	6383872	41.14	455255	0.00	0	0.00	0
G.Total	10.00	115500	2183.37	13209389	247.92	1775214	3416.45	20669523	17.68	204204	276.30	3051734	353.84	12028436	778.86	46719896	41.14	455255	25.64	542183	40.17	1104113

Name of Division	2021-22 @95535/- & @38076/-				G.Total												G.Total
	TP (in Ha.)	Amt.	Small Plants (in Ha.)	Amt.	Small Plants (in Ha.)	Amt.	TP (in RKM)	Amt.	TP (in Ha.)	Amt.	Ridge (Ha.)	Amt.	Trench cum Pit Method (in Ha.)	Amt.	Native Species (in Ha.)	Amt.	
1	26	27	28	29	30	31	32	33	34	35	36	37	38	39	40	41	42
Panchkula	136.31	13709242	290.41	16474959	593.32	26715653.88	80.00	484000.00	181.31	16771806.94	0.00	0.00	0.00	0.00	0.00	0.00	43971461
Ambala	89.03	8505863	0.00	0	97.53	599809.50	124.64	777248.80	237.99	17367493.59	23.00	486358.00	0.00	0.00	0.00	0.00	19230910
Kurukshetra	19.94	1904968	0.00	0	1.00	6150.00	396.18	2590095.60	26.44	2291652.90	2.64	55825.44	0.00	0.00	0.00	0.00	4943724
Yamuananagar	134.81	12879073	0.00	0	41.00	252150.00	1004.91	6164170.95	144.15	13434709.95	0.00	0.00	0.00	0.00	0.00	0.00	19851031
Kaithal	77.27	7381989	0.00	0	62.00	381300.00	139.88	945574.60	95.98	8495047.35	0.00	0.00	0.00	0.00	40.17	1104112.62	10926035
Total North	457.36	44381136	290.41	16474959	794.85	27955063.38	1745.61	10961089.95	685.87	58360710.73	25.64	542183.44	0.00	0.00	40.17	1104112.62	98923160
Karnal	109.00	10413315	0.00	0	0.00	0.00	294.54	1994454.30	196.13	15596678.70	0.00	0.00	0.00	0.00	0.00	0.00	17591133
Jhajjar	2.32	221641	0.00	0	0.00	0.00	144.29	876351.10	2.32	221641.20	0.00	0.00	0.00	0.00	0.00	0.00	1097992
Panipat	42.01	4013425	0.00	0	0.00	0.00	127.14	880635.45	87.58	6724384.65	0.00	0.00	0.00	0.00	0.00	0.00	7605020
Sonipat	99.44	9500000	0.00	0	0.00	0.00	306.17	1858172.65	108.37	10031246.10	0.00	0.00	0.00	0.00	0.00	0.00	11889419
Rohtak	0.43	40889	0.00	0	0.00	0.00	197.42	1254480.85	0.43	40888.98	0.00	0.00	0.00	0.00	0.00	0.00	1295370
Total Central	253.20	24189271	0.00	0	0.00	0.00	1069.56	6864094.35	394.83	32614839.63	0.00	0.00	0.00	0.00	0.00	0.00	39478934
Hisar	150.00	14330250	0.00	0	0.00	0.00	489.99	3126627.15	256.36	20657606.40	0.00	0.00	0.00	0.00	0.00	0.00	23784234
Jind	114.63	10951464	0.00	0	0.00	0.00	117.74	721018.30	146.30	12835511.96	0.00	0.00	0.00	0.00	0.00	0.00	13556530
Sirsa	190.32	18182221	0.00	0	0.00	0.00	221.89	1346230.70	237.79	21006211.50	0.00	0.00	0.00	0.00	0.00	0.00	22352442
Fatehabad	16.68	1593715	0.00	0	0.00	0.00	440.93	2812681.30	114.48	7411836.87	0.00	0.00	0.00	0.00	0.00	0.00	10224518
Bhiwani	28.39	2712239	0.00	0	0.00	0.00	229.25	1400898.55	46.50	3789602.55	0.00	0.00	0.00	0.00	0.00	0.00	5190501
Dadri	0.12	11464	0.00	0	0.00	0.00	93.54	565917.00	0.12	11464.20	0.00	0.00	0.00	0.00	0.00	0.00	577381
Total West	500.15	47781353	0.00	0	0.00	0.00	1593.34	9973373.00	801.56	65712233.48	0.00	0.00	0.00	0.00	0.00	0.00	75685606
Gurugram	25.00	2388375	64.19	2444098	64.19	2444098.44	84.45	565118.25	75.68	5403328.20	0.00	0.00	0.00	0.00	0.00	0.00	8412545
Faridabad	35.30	3372386	50.00	1903800	170.00	4441320.00	78.17	599401.90	37.58	3508022.70	0.00	0.00	0.00	0.00	0.00	0.00	8548745
Mahendergarh	51.70	4939160	0.00	0	0.00	0.00	390.47	2364691.15	53.54	5048621.10	0.00	0.00	31.14	344595.24	0.00	0.00	7757907
Palwal	9.82	938440	0.00	0	0.00	0.00	38.53	233256.35	9.82	938440.31	0.00	0.00	0.00	0.00	0.00	0.00	1171697
Rewari	79.46	7591211	0.00	0	0.00	0.00	378.87	2336469.15	102.69	8973163.80	0.00	0.00	0.00	0.00	0.00	0.00	11309633
Mewat	84.31	8054078	0.00	0	5.00	105730.00	497.12	3033150.40	113.59	9795945.38	0.00	0.00	10.00	110660.00	0.00	0.00	13045486
Total South	285.59	27283650	114.19	4347898	239.19	6991148.44	1467.61	9132087.20	392.90	33667521.48	0.00	0.00	41.14	455255.24	0.00	0.00	50246012
G.Total	1496.30	143635409	404.60	20822858	1034.04	34946211.82	5876.12	36930644.50	2275.16	190355305.32	25.64	542183.44	41.14	455255.24	40.17	1104112.62	264333713

Abstract of Maintenance works in financial terms proposed to be undertaken in current year

Sr. No.	Name of Division	2017-18	2018-19	2019-20	2020-21	2021-22	G.Total
1	2	3	4	5	6	7	8
1	Panchkula	599500	535805	204204	12447751	30184201	43971461
2	Ambala	726000	599810	51249	9347988	8505863	19230910
3	Kurukshetra	952875	1216150	427221	442510	1904968	4943724
4	Yamunanagar	726000	5503550	186771	555637	12879073	19851031
5	Kaithal	726000	381300	219575	2217171	7381989	10926035
	Total	3730375	8236614	1089019	25011057	60856095	98923160
6	Karnal	0	1524600	469854	5183364	10413315	17591133
7	Jhajjar	553575	315266	7511	0	221641	1097992
8	Panipat	0	634222	246414	2710959	4013425	7605020
9	Sonipat	1210000	635250	12923	531246	9500000	11889419
10	Rohtak	822800	298810	132871	0	40889	1295370
	Total	2586375	3408147	869573	8425569	24189271	39478934
11	Hisar	952996	1815000	358631	6327356	14330250	23784234
12	Jind	0	701800	19218	1884048	10951464	13556530
13	Sirsa	835566	502271	8394	2823990	18182221	22352442
14	Fatehabad	1584435	907500	320747	5818122	1593715	10224518
15	Bhiwani	523083	847000	30816	1077364	2712239	5190501
16	Dadri	202917	363000	0	0	11464	577381
	Total	4098996	5136571	737806	17930881	47781353	75685606
17	Gurugram	0	445280	119838	3014953	4832473	8412545
18	Faridabad	174543	145200	279659	2673157	5276186	8548745
19	Mahendergarh	847000	1512500	5191	454057	4939160	7757907
20	Palwal	0	232925	331	0	938440	1171697
21	Rewari	847000	1391500	97969	1381953	7591211	11309633
22	Mewat	1040600	1936000	56550	1958257	8054078	13045486
	Total	2909143	5663405	559540	9482377	31631548	50246012
	G.Total	13324889	22444737	3255938	60849884	164458267	264333713

Form-XII

Part-III Activities to be undertaken from Net Present Value and interest component referred in rule 5 and rule 6

Form-XII [Part-III (a)]

District/Forest Division wise details of activities to be done in the State on specified sites referred to in rule 5 & 6.

Rule 5.2.b-Artificial Regeneration									
Sr. No.	Name of Range	Name of Block	Name of Beat	Name of Reach where Plantation to be done	Target to be achieved	No. of Plants to be planted	Species to be planted	GPS Coordinates of the Reach where plantation to	
								Lat.	Long.
1	2	3	4	5	6	7	8	9	10
Proposal for Plantation under NPV (TP) for the year 2022-23									
MORNI-PINJORE									
1	Kalka	Surajpur	Dhamala	New Sukhomajri by Pass Road	25.00	6250	Shisham, Arjun, Bahera, Hathiphal, Neem, Kadam, S. Oak	30 48 26	76 52 45
2	Morni	Barwa	Koti	Barisher to Dhamesha	5.00	1250	Kachnar, Amla, Bahera, Harar, Jamun	30 42 25.16	77 06 24.63
3	Panchkula	Ramgarh	Kot	Kami link road	4.00	1000	Shisham, Kadam, Neem, Hathi fahal, BadhPipal, Awla, Arjun, Legestomia etc.	30 34 20	76 55 20
4	Panchkula	Ramgarh	Kot	Bunga to belwali link road	3.00	750	Shisham, Kadam, Neem, Hathi fahal, BadhPipal, Awla, Arjun, Legestomia etc.	30 39 57	76 57 44
5	Panchkula	Ramgarh	Kot	Billa to Asrewali link road	3.00	750	Shisham, Kadam, Neem, Hathi fahal, BadhPipal, Awla, Arjun, Legestomia etc.	30 38 47	76 55 53
6	Panchkula	Panchkula	Panchkula	DUK railway line	15.00	3750	Shisham, Kadam, Neem, Hathi fahal, BadhPipal, Awla, Arjun, Legestomia etc.	30 44 29	76 55 52
7	Pinjore	pinjore	Bhogpur	Damdama To Nichla Bhawana	5.00	1250	Simbal, Chhal, Kadam	30 47 38.93	76 56 08.14
8	Pinjore	Chikan	Janouli	Janouli to Bagharani	5.00	1250	Dek, Pahari Papri, Simbal	30 47 48.50	76 58 37.29
9	Pinjore	Mallah	Jabrot	Pinjore Mallah road to Gawahi	15.00	3750	Dek, Pahari Papri, Simbal	30 45 43.96	76 58 31.91
Total Morni-Pinjore					80.00	20000			
AMBALA									
1	Ambala	Ambala East	Khudda	Khudda Nagla Road Km. 5-10 L/R Side	9.00	625	Jamun	30° 19'36.03" 30° 23'23.05"	76°54'17.23" 76°56'52.65"
						625	Jamun		
						500	Shisham		
						500	Arjun		
2	Ambala	Ambala East	Shahpur	Ugara Bara Road Km. 2-4 L/R Side	5.00	250	Jamun	30° 19'49.49" 30° 16'42.35"	76°49'12.27" 76°47'08.05"
						250	Jamun		
						375	Shisham		
						375	Arjun		
3	Ambala	Ambala East	Mohra	Mohra Baroula Road Km. 8-10 L/R Side	2.00	125	Jamun	30° 14'16.44" 30° 14'16.08"	76°48'45.25" 76°49'00.39"
						125	Jamun		
						125	Shisham		
						125	Arjun		
4	Ambala	Ambala East	Mohra	Baroula to Barouli Road Km. 0-2 L/R Side	2.00	125	Jamun	30° 12'43.56" 30° 13'26.24"	76°45'27.82" 76°44'26.66"
						125	Jamun		

Sr. No.	Name of Range	Name of Block	Name of Beat	Name of Reach where Plantation to be done	Target to be achieved	No. of Plants to be planted	Species to be planted	GPS Coordinates of the Reach where plantation to	
								Lat.	Long.
1	2	3	4	5	6	7	8	9	10
						125	Shisham		
						125	Arjun		
5	Ambala	Ambala East	Mohra	G.T Road Km. 192-195 L/Side	2.00	150	Jamun	30° 15'16.40" 30° 17'48.28"	76°51'10.11" 76°50'42.33"
						150	Jamoa		
						100	Shisham		
						100	Arjun		
6	Ambala	Jansui	Jansui	Segta Bundh RD 0-28 L/R Side	4.00	250	Jamun	30° 13'12.11" 30° 12'27.73"	76°42'16.67" 76°37'51.83"
						250	Jamoa		
						250	Shisham		
						250	Arjun		
7	Ambala	Jansui	Jansui	Gorsian Sec. 4-5	4.00	250	Jamun	30°13'37.15" 30°13'25.95"	76°40'50.59" 76°40'30.03"
						250	Jamoa		
						250	Shisham		
						250	Arjun		
8	Ambala	Jansui	Jaitpur	Danipur Bundh RD 0-7 L/R Side	2.00	100	Jamun	30° 04'02.84" 30° 04'02.97"	76°36'43.69" 76°36'43.53"
						100	Jamoa		
						100	Shisham		
						200	Arjun		
9	Ambala	Jansui	Naneola	Matheri Naneola Road Km. 7-15 L/R Side	3.00	200	Jamun	30° 16'34.68" 30° 15'10.37"	76°34'48.05" 76°34'13.05"
						200	Jamoa		
						200	Shisham		
						150	Arjun		
10	Ambala	Jansui	Naggal	Jansui Head to Jalalpur Road Km. 0-4 L/R Side	2.00	100	Jamun	30° 12'27.58" 30° 12'06.55"	76°42'38.07" 76°44'41.31"
						100	Jamoa		
						100	Shisham		
						200	Arjun		
11	Ambala	Ambala West	Ambala	Ghel Ghaggar Bundh RD 40-44 L/R Side	3.00	200	Jamun	30° 24'00.73" 30° 22'46.63"	76°44'48.02" 76°43'19.02"
						200	Jamoa		
						200	Shisham		
						150	Arjun		
12	Ambala	Ambala West	Ambala	Panjokhra Minor Km. 0-10 L/R Side	3.00	200	Jamun	30° 20'56.10" 30° 24'37.09"	76°45'30.62" 76°48'40.33"
						200	Jamoa		
						200	Shisham		
						150	Arjun		
13	Ambala	Ambala West	Ambala	Jadot Road Km. 0-tail L/R Side	2.00	125	Jamun	30° 24'31.62" 30° 24'49.34"	76°47'17.35" 76°48'07.26"
						125	Jamoa		
						125	Shisham		
						125	Arjun		

Sr. No.	Name of Range	Name of Block	Name of Beat	Name of Reach where Plantation to be done	Target to be achieved	No. of Plants to be planted	Species to be planted	GPS Cordinates of the Reach where plantation to	
								Lat.	Long.
14	Ambala	Ambala West	Balana	Kanwla Distributory Km. 4-8 L/R Side	5.00	250	Jamun	30° 18'08.87" 30° 19'28.66"	76°41'52.99" 76°45'24.23"
						300	Jamoa		
						350	Shisham		
						350	Arjun		
15	Ambala	Ambala West	Balana	Bhanokheri Minor Km. 0-5 L/R Side	1.00	50	Jamun	30° 19'24.04" 30° 17'18.24"	76°43'18.29" 76°45'17.92"
						50	Jamoa		
						50	Shisham		
						100	Arjun		
16	Ambala	Ambala West	Balana	Bhari Ahma Road Km. 0-4.5 L/R Side	1.00	50	Jamun	30° 18'29.47" 30° 18'29.64"	76°43'22.61" 76°43'23.63"
						50	Jamoa		
						50	Shisham		
						100	Arjun		
Total Ambala Division					50.00	12500			
YAMUNANAGAR									
1	Chhachhrauli	Chhachhrauli	Chhachhrauli	Sakhupura Urjani Kacha Raod	15.00	3750	Jamun, Shisham, Jamoa, Arjun, Neem	30°14'14.48"N	77°23'27.50"E
2	Chhachhrauli	Chhachhrauli	Chhachhrauli	Singhpura Urjani Kacha Raod	15.00	3750	Jamun, Shisham, Jamoa, Arjun, Toon, Awla	30°14'25.45"N	77°23'19.14"E
3	Chhachhrauli	Chhachhrauli	Chhachhrauli	Jaidhar Tapu Pf	10.00	2500	Jamun, Shisham, Jamoa, Arjun, Toon, Awla	30°14'5.55"N	77°23'49.23"E
Total Yamuanangar Division					40.00	10000			
KURUKSHETRA									
1	Thanesar	Thanesar	Thanesar	Thanesr Distributry RD Dhobi Ghat to Kheri Ram Nagar	4.00	1000	Shisham, Chakrasia, Arjun, Jamun etc.	29°57'26" N 29°55'56" N	76°48'31" E 76°51'24" E
2	Thanesar	Shahabad	Shahabad (S)	DUK Railway Line Km 178-179 L&R	2.00	500	Shisham, Chakrasia, Arjun, Jamun etc.	30°10'04" N 30°10'36" N	76°51'39" E 76°51'35" E
3	Thanesar	Shahabad	Shahabad (S)	Charuni Kathlari Road Km 0-2 L&R	2.00	500	Shisham, Chakrasia, Arjun, Jamun etc.	30°05'54" N 30°05'58" N	76°51'01" E 76°50'46" E
4	Thanesar	Shahabad	Shahabad (S)	Sudhpur Ajrani Road Km 0-1.5	1.00	250	Shisham, Chakrasia, Arjun, Jamun etc.	30°05'35" N 30°04'18" N	76°48'57" E 76°48'16" E
5	Thanesar	Shahabad	Shahabad (S)	Sudhpur Ajrana Road Km 0-1.5	2.00	500	Shisham, Chakrasia, Arjun, Jamun etc.	30°05'48" N 30°05'49" N	76°48'56" E 76°47'20" E
6	Thanesar	Shahabad	Shahabad (S)	Shahabad Babain Road Km 0-3 L&R	2.00	500	Shisham, Chakrasia, Arjun, Jamun etc.	30°09'17" N 30°08'45" N	76°52'55" E 76°54'01" E
7	Thanesar	Shahabad	Shahabad (S)	Shahabad Ajrana Road Km 0-4 L&R	2.00	500	Shisham, Chakrasia, Arjun, Jamun etc.	30°08'39" N 30°07'56" N	76°49'59" E 76°49'43" E
8	Thanesar	Shahabad	Shahabad (S)	Charuni jattan Atwan Road Km 0-3 L&R	1.00	250	Shisham, Chakrasia, Arjun, Jamun etc.	30°05'46" N 30°04'58" N	76°51'09" E 76°50'52" E
9	Thanesar	Shahabad	Shahabad (N)	Ram Nagar Bundh RD 30-45 L&R	10.00	2500	Shisham, Chakrasia, Arjun, Jamun etc.	30°11'22.61" N 30°11'4.05" N	76°52'43.99" E 76°51'45.8" E
10	Thanesar	Shahabad	Shahabad (N)	State Highway Km 0-3 L&R	8.00	2000	Shisham, Chakrasia, Arjun, Jamun etc.	30°10'58.8" N 30°11'17.7" N	76°51'29.8" E 076°51'28.1" E
11	Thanesar	Shahabad	Shahabad (N)	Landa Landi Road Km 0-2 L&R	1.00	250	Shisham, Chakrasia, Arjun, Jamun etc.	30°10'40.0" N 30°10'39.8" N	76°51'51.5" E 076°51'51.1" E

Sr. No.	Name of Range	Name of Block	Name of Beat	Name of Reach where Plantation to be done	Target to be achieved	No. of Plants to be planted	Species to be planted	GPS Coordinates of the Reach where plantation to	
								Lat.	Long.
1	2	3	4	5	6	7	8	9	10
12	Thanesar	Shahabad	Shahabad (N)	Sambkhi Road Km 0-3 L&R	1.00	250	Shisham, Chakrasia, Arjun, Jamun etc.	30°15'19.8" N 30°15'19.1" N	76°50'59.4" E 076°51'02.0" E
13	Thanesar	Shahabad	Shahabad (N)	Damli road Km 0-2 L&R	1.00	250	Shisham, Chakrasia, Arjun, Jamun etc.	30°11'20.5" N 30°11'30.6" N	076°54'20.7" E 076°54'60.8" E
14	Thanesar	Thol	Ismailabad	SYL Km 12.5-16.5 L&R	8.00	2000	Shisham, Chakrasia, Arjun, Jamun etc.	30°11'25" N 30°9'43" N	76°42'53" E 76°43'24" E
15	Thanesar	Thol	Ismailabad	Shergarh Minor RD 0-10 L&R	5.00	1250	Shisham, Chakrasia, Arjun, Jamun etc.	30°07'52" N 30°06'13" N	76°38'52" E 76°38'51" E
Total Kurukshetra Division					50.00	12500			
KAITHAL									
1	Kaithal	Siwan	Baba Ladana	Frash Majra to Attela Majla Road KM 0-5 L&R	8.00	2000	Arjun, Shisham	29°51'08.35"N	76°18'45.62"E
2	Kaithal	Kaithal	Kaithal	NH-152	8.00	2000	Arjun, Shisham	29°48'45.35"N	76°28'39.92"E
3	Kaithal	Kaithal	Teek	Dhand Road to Kheri Rai Wali KM 0-3 L&R	3.00	750	Arjun, Shisham	29°51'48.01"N	76°33'35.06"E
4	Kaithal	Kalayath	Kurar	Guhna to Dubbal Road KM 0-3 L&R	4.00	1000	Arjun, Shisham	29°45'45.81"N	76°15'10.97"E
5	Pundri	Pundri	Materwa Kheri	Faral Khanodha Road km. 0-4 L&R	4.00	1000	Shisham, Arjun, Pilkhan, Bahera, Jamun, Kadam etc.	29.8297083	76.5622500
6	Pundri	Pundri	Materwa Kheri	Kanodha Kathwar Road Km. 0-3 L&R	2.00	500	Shisham, Arjun, Pilkhan, Bahera, Jamun, Kadam etc.	29.83133	76.537358
7	Pundri	Rajound	Serdha	Karora Fariabad Road Km. 0-4 L&R	2.00	500	Shisham, Arjun, Pilkhan, Bahera, Jamun, Kadam etc.	29.650217	76.540637
8	Pundri	Rajound	Serdha	Fariabad Mandwal Road Km. 0-3 L&R	2.00	500	Shisham, Arjun, Pilkhan, Bahera, Jamun, Kadam etc.	29.601981	76.511413
9	Saraswati	Kharkan	Kangthali	Sontha Harnola Sair Road Km 0-5 L&R	2.00	500	Arjun, Shisham	29.928505N 76.332334E	29.944036N 76.299114E
10	Saraswati	Cheeka	Guhla	Cheeka Birtheh Road Km 0-2 L&R	4.00	1000	Arjun, Shisham	30.058561N 76.327650E	30.057559N 76.315924E
11	Saraswati	Cheeka	Guhla	Old Gagher RD Nandgarh to Bhatia	5.00	1250	Arjun, Shisham	30.046206N 76.273143E	30.053892N 76.247120E
12	Saraswati	Cheeka	Cheeka	Cheeka Rewar Road Km 2-7 L&R	6.00	1500	Arjun, Shisham	30.043845N 76.351177E	30.004283N 76.391288E
Total Kaithal Division					50.00	12500			
Total North Circle					270.00	67500			
ROHTAK									
1	Meham	Kalanaur	Dobh	South Bye Pass	5.00	1250	Shisham, Papri, Arjun, Neem, Bakain, etc.	28°52'30.94"N	76°30'20.66"E
2	Meham	Kalanaur	Katesra	Nigana to Pilana Road	2.00	500	--do--	28°45'43.93"N	76°25'28.26"E
3	Meham	L.Majra	Bainsi	Bainsi to Khranti Road	4.00	1000	--do--	29° 1'49.10"N	76°26'34.86"E
4	Meham	L.Majra	Chandi	Rohtak Jind road	5.00	1250	--do--	29° 2'32.63"N	76°29'7.26"E
5	Meham	Meham	B.CPal	Meham to Bharan	2.00	500	--do--	28°58'12.67"N	76°19'41.73"E
6	Meham	Meham	B.CPal	Kheri to Bhaini chanderpal	2.00	500	--do--	28°59'16.97"N	76°18'35.78"E
7	Rohtak	Rohtak North	Chamaria	Drain No. 8	3.00	750	--do--	28°53'00"N	76°33'10"E
8	Rohtak	Rohak South	Bohar	Dulhera Distributory	4.00	1000	--do--	28°51'16"N	76°38'05"E
9	Rohtak	Rohak South	Bohar	Jhajjar Railway Line	5.00	1250	--do--	28°50'55"N	76°38'45"E
10	Rohtak	Rohak South	Sunaria	Rohtak to Beri Road	4.00	1000	--do--	28°50'38"N	76°34'11"E
11	Rohtak	Sampla	Samchana	Jasrana Minor	4.00	1000	--do--	28°51'24.36"N	76°48'26.04"E
Total Rohtak Division					40.00	10000			
JHAJJAR									

Sr. No.	Name of Range	Name of Block	Name of Beat	Name of Reach where Plantation to be done	Target to be achieved	No. of Plants to be planted	Species to be planted	GPS Cordinates of the Reach where plantation to	
								Lat.	Long.
1	2	3	4	5	6	7	8	9	10
1	Matanhail	Khanpur	Khanpur	Chidiya Minor RD 0 to tail	23.00	5750	Arjun, Neem	28°25'37.168"	076°23'32.373"
2	Matanhail	Matanhail	Matanhail	Patuwas Minor RD 0 to 33000	15.00	3750	Neem	28°28'36.332"	076°18'12.722"
3	Matanhail	Badli	Badli (N)	GWS Chanal B.garh Jhajjar to B.garh to Badli Road	12.00	3000	Neem	28°32'49.601"	076°28'56.657"
								28°33'16.733"	076°25'47.207"
				Total Jhajjar Division	50.00	12500		280 39' 05.07"	0760 49' 54.49"
								280 35' 33.74"	0760 49' 50.40"
SONIPAT									
1	Gohana	Kathura	Rindhana	Rindhana lakhana Majra Road	8.00	2000	Neem, Arjun, Jamun, Shisham, Papri, Etc	29.118953	76.509289
2	Gohana	Kathura	Rindhana	Rindhana Garwal Road	4.00	1000	Neem, Arjun, Jamun, Shisham, Papri, Etc	29.132275	76.513616
3	Gohana	Moi	Moi	Bali Lath Road	6.00	1500	Neem, Arjun, Jamun, Shisham, Papri, Etc	29.072083	76.775284
4	Gohana	Kathura	Rindhana	Raja Kacha Gohar	10.00	2500	Neem, Arjun, Jamun, Shisham, Papri, Etc		
5	Sonipat	Dubheta	Purkhas	Delhi Branch RD 160-175	2.00	500	Neem, Arjun, Jamun, Shisham, Papri, Etc	29.133343	76.910475
6	Sonipat	Ganaur	Larsoli	Ganaur to Kami Road	2.00	500	Neem, Arjun, Jamun, Shisham, Papri, Etc	29.1172	77.018668
7	Sonipat	Sonipat	Barwasni	Juan East Drain	10.00	2500	Neem, Arjun, Jamun, Shisham, Papri, Etc	29.02295	76.948921
8	Sonipat	Bhatgaon	Bhatgaon	Sisana Minor	8.00	2000	Neem, Arjun, Jamun, Shisham, Papri, Etc	29.022342	76.893786
				Total Sonipat Division	50.00	12500			
PANIPAT									
1	Panipat	Israna	Kurana	Pardhana to Chichhrana Road Km 5 to 13	9.00	2250	Shishm, Arjun, Jamun, Jamoa, Bakain	29°17'33"	76°47'35"
2	Panipat	Madlauda	Lohari	Lohari Minor RD 0 to 20	9.00	2250	Shishm, Arjun, Jamun, Jamoa	29°22'26"	76°51'06"
3	Panipat	Panipat	Panipat	Kabri to Mahumdpur Road Km 0 to 3	4.00	1000	Shisham, P.Papri	29°25'51"	76°56'18"
4	Samalkha	Smk. West	Samalkha	G.T. Road to Mahawati Road Km 0 to 4.8	6.00	1500	Shisham, Arjun, Jamoa, Gumar	N 29°12'43"	E 77°01'13"
5	Samalkha	Smk. West	Narayana	Narayana To WajirPur Titana KM 0 to 2.95	3.00	750	Shisham, Arjun, Jamoa, Gumar	N 29°16'05"	E 76°56'38"
6	Samalkha	Bapoli	Nimbari	Vill. Kurad to Chhajpur Road km 0 to 3	4.00	1000	Shisham, Gumar, Lasoda, Arjun, Jamoa, Papri	N 29°24'05"	E 77°04'42"
				Total Panipat Division	35.00	8750			
KARNAL									
1	Karnal	Gharaunda	Gharaunda	Railway Line KM 97-102 L&R	20.00	5000	Shisham	29°31'56"N	76°57'54"E
2	Karnal	Karnal	Kachhwa	Karnal Pehowa Road KM 8.26-14 L&R	12.00	3000	Shisham	29°42'48"N	76°55'41"E
3	Indri	Nilokheri	Nilokheri	Nilokheri to Sikri Road	4.00	1000	Shisham	29.954545	77.177668
4	Indri	Garibirbal	Biana	Augmentation Canal KM 35-42	20.00	5000	Shisham	29.954545	77.177668
5	Assandh	Jundla	Jaini	Hansi Road Km 06-09 L&R	4.00	1000	Shisham, Arjun	29°38'15.46" N	76°46'36.58" E
								29°38'47.75" N	76°45'36.12" E
				Total Karnal Division	60.00	15000			
				Total Central Circle	235.00	58750			
HISAR									

Sr. No.	Name of Range	Name of Block	Name of Beat	Name of Reach where Plantation to be done	Target to be achieved	No. of Plants to be planted	Species to be planted	GPS Cordinates of the Reach where plantation to	
								Lat.	Long.
1	2	3	4	5	6	7	8	9	10
1	Hisar	Barwala	Barwala	Khedar to Daulatpur rd 0-6 L/R	5.00	1250	Shisahm,Neem,Lesu,Jamun,Arjun ,Shehtoot,Papri,Kachnar etc.	St. Pt.- 29°35'40" L. Pt.- 29°12'15"	St. Pt.- 75°71'77" L. Pt.- 75°68'1"
17	Hisar	Uklana	Uklana	Daulatpur to Faridpur rd km 0-3 L/R	3.00	750	Shisahm,Neem,Lesu,Jamun,Arjun ,Shehtoot,Papri,Kachnar etc.	St. Pt.- 29°26'12.7" L. Pt.- 29°25'59.2"	St. Pt.- 75°51'9.4" L. Pt.- 75°50'24.5"
27	Hisar	Gangwa	Muklan	Muklan to Saharwa Road 12-16 L/R	8.00	2000	Shisahm,Neem,Lesu,Jamun,Arjun ,Shehtoot,Papri,Kachnar etc.	St. Pt.- 28.943342 L. Pt.- 28.924363	St. Pt.- 75.715080 L. Pt.- 75.737405
33	Hansi	Hansi	Dhanipal	Hansi to Sisai Road Km 0 to 9 L/R	18.00	4500	Shisahm,Neem,Lesu,Jamun,Arjun	29.11488 N	75.96.31 E
34	Hansi	Hansi	Dhanipal	Hansi Agriculture Farm Road Km 0 to 6 L/R	6.00	1500	Lesu,Jamun,Arjun,Shehtoot,Papri ,Kachnar etc.	29.14803 N	75.99607 E
50	Adampur	Adampur	Adampur	Adampur-Daroli Road KM 0-6 L/R	10.00	2500	Siras,Deg,Bekain,Shisham,P.Papri,Neem	29.28176 N	75.46080 E
Total Hisar Division					50.00	12500.00			
FATEHABAD									
1	Fatehabad	Fatehabad	Hizranwan	Hanspur Road KM 4-10 & 14-20 L/R Side	12.00	3000	Shisham, Neem, Jamun, Arjun, Lasoora, Phari Papri, Pilkhan, Etc.	29°32'37.07"N 75°25'9.38"E	29°34'43.49"N 75°21'40.89"E
2	Fatehabad	Ratia	Ratia	Ratia Sub Branch RD 34 to 64 L/R	20.00	5000	Shisham, Neem, Jamun, Arjun, Lasoora, Phari Papri, Pilkhan, Etc.	29°40'46.78"N 75°33'51.44"E	29°41'27.30"N 75°31'22.82"E
3	Tohana	Tohana	Saniyana	Tohana to Saniyana road km 13 to 20	8.00	2000	Shisham, Neem, Jamun, Arjun, Lasoora, Phari Papri, Pilkhan, Etc.	29°32'44.83"N	75°50'24.92"E
4	Tohana	Tohana	Kullan	Shakkerpura Minor rd 0 to tail	8.00	2000	Shisham, Neem, Jamun, Arjun, Lasoora, Phari Papri, Pilkhan, Etc.	29°43'24.79"N	75°43'58.22"E
5	Tohana	Bhuna	Gorkhpur	Bhuna to Pabra road km 0 to 12 L/R	2.00	500	Shisham, Neem, Jamun, Arjun, Lasoora, Phari Papri, Pilkhan, Etc.	29°27'32.84"N	75°43'29.35"E
Total Fatehabad Division					50.00	12500.00			
BHIWANI									
1	Bhiwani	Bhiwani Ist	Lohani	Lohani-Behal Road Km 0-8 L/R	8.00	2000	Papri, Neem, Bakain, Shisham, Lasora	28-42-31.65N 28-42-01.06N	76-02-48.73E 75-56-18.06E
2	Loharu	Behal	Mandholi	Tosham -Behal Road KM 28-38 L&R	12.00	3000	Neem, Bakain, Lasura, P.Papri	28°44'03.8508"N 28°39'14.3892"N	75°42'12.6324"E 75°39'52.9092"E
3	Loharu	Loharu	Loharu	Bhiwani-Loharu Road KM 54-59 L&R	8.00	2000	Neem, Bakain, Lasura, P.Papri	28°26'57.552"N 28°29'44.88"N	75°48'27.6516"E 75°47'45.1104"E
4	Loharu	Loharu	Baralu	Jhanjhara Hasanpur - Bralu Road KM 0-4 L&R	2.00	500	Neem, Bakain, Lasura, P.Papri	28°31'17.9688"N 28°30'52.956"N	75°45'26.298"E 75°44'13.4088"E
5	Siwani	Siwani	Siwani	Tosham Siwani Road Km 26 to 33 L&R/Side	10.00	5000	Neem,Bakain,Lasura,P.papri,Sahtoot,Siris	28°54'13.73"N 28°52'50.14"N	75°37'11.23"E 75°41'27.15"E
6	Siwani	Jhumpa	Jhumpa	NH 52 KM Km 155-165	4.00	1000	Neem,Bakain,Lasura,P.papri,Sahtoot,Siris	28°46'08.61"N 28°48'04.26"N	75°31'04.53"E 75°32'52.71"E
7	Siwani	Miran	Sidhan	Mandhan to Janawas Road Km 0-2 L&R	2.00	500	Neem,Bakain,Lasura,P.papri,Sahtoot,Siris	28-47-46 N 28-48-02 N	75-43-26E 75-42-04E

Sr. No.	Name of Range	Name of Block	Name of Beat	Name of Reach where Plantation to be done	Target to be achieved	No. of Plants to be planted	Species to be planted	GPS Cordinates of the Reach where plantation to	
								Lat.	Long.
1	2	3	4	5	6	7	8	9	10
8	Tosham	Tosham	Tosham	Hisar-Tosham Road KM 36-41 L/R	4.00	1000	Neem,Bakain,Lasura,P.papri,Sahtoot,Siris	28-53-44.21	75-53-03.29
Total Bhiwani Division					50.00	15000			
CHARKHI-DADRI									
1	Charkhi Dadri	Sanjarwas	Sanjarwas	Dadri Disty.RD 14-30 L&R Side	5.00	1250	Shisham, P.Papri, Bakain,	28°47'41.21, 76°17'39.08	28°45'37.52, 76°16'14.58
2	Charkhi Dadri	Sanjarwas	Bond	Bass-Achina Minor RD 0-Tail L&R Side	5.00	1250	P.Papri, Bakain	28°40'41.11, 76°23'36.08	28°40'51.47, 76°21'26.31
4	Charkhi Dadri	Jhojhu	Birhi	Dadri-Loharu Road Km 09-16 L&R side	5.00	1250	Shisham, P.Papri, Bakain, Neen, Lasoora	28°35'37.60, 76°11'45.13	28°35'27.75, 76°6'43.32
1	Badhra	Badhra	Haroda	Ladawas Disty. RD 0-17 L&R	7.00	1750	Siras	28°31'40.01, 76°00'58.06	28°31'50.05, 75°57.00'50.02
2	Badhra	Badhra	Badhra	Ladawas Disty. RD 48-63 L&R	8.00	2000	Siras, Neem, Papri, Bakain	28°33'37.12, 75°54'56.02	28°35'36.04, 75°50.00'12.1
Total Charkhi- Dadri Division					30.00	7500.00			
SIRSA									
1	Dabwali	Odhan	Odhan	DHS Road to Kalanwali Road km 0-5 L/R	8.00	2000	Neem, Shisham, Jamun, Pipal Etc.	29°56'24.24"N	74°44'29.69"E
2	Dabwali	Dabwali	Dabwali	Dabwali to Kalanwali road km 5-8 L/R	3.00	750	Shisham,Neem, P. Papri, Bargad, Pipal, Jamun	29°56'18.23"N	74°45'0.29"E
3	Kalanwali	Baragudha	Kurungawali	Baragudha-Biruwala-Jhoradrohi road km 0-8 L&R	4.00	1000	Neem, Shisham, Jamun, Pipal Etc.	29°42'27.13 N	75°02'31.71 N
4	Kalanwali	Kalanwali	Dadu	Kalanwali-Rori road km 5-10 L&R	6.00	1500	Neem, Shisham, Jamun, Pipal Etc.	29°48'05.49 N	75°03'01.12 N
5	Kalanwali	Khairekan	Khairekan	Jhoradnali-Sultanpuria road km 0-12 L&R	8.00	2000	Neem, Shisham, Jamun, Pipal Etc.	29°34'04.85 N	74°53'06.08 N
6	Rania	Rania	Rania	Balasar Minor RD 0 to 30 L/R & Balasar Falledi Chenal 0 to 10 L/Side	8.00	2000	Shisham,Neem, P. Papri, Bargad, Pipal, Jamun	29°34'1.81"N	74°49'48.92"E
7	Sirsa	Sirsa	Sirsa	Sirsa-Natar-Modia Rd.Km. 0-9 L/R	9.00	2250	Neem, Shisham, Jamun. Arjun,	74°57'57.38"E	29°31'14.06"N
8	Sirsa	Nathusari	Randhawa	Sirsa to Bhadra Road km. 7-19 L&R	4.00	1000	Neem, Shisham, Jamun. Arjun,	75°07'46.00"E	29°27'90.9"N
Total Sirsa Division					50.00	12500.00			
JIND									
1	Narwana	Uchana	Ghoghariyan	Kalta to Kuchrana Road Km 0 to 8 L&R Side	12.00	3000	Neem, Shisham, Jamun, Pipal Etc.	29.441792 29.489006	76.278142 76.299840
2	Narwana	Narwana	Danoda	Danoda To Durjanpur Road Km. 0-7 L&R	8.00	2000	Neem, Shisham, Jamun, Pipal Etc.	29.5156742 29.4586334	76.0069481 76.0227644
3	Safidon	Pillu Khera	Bhambhewa	Morkhi to Siwanamal KM 0-4 L&R/S	4.00	1000	Neem, Shisham, Jamun, Pipal Etc.	29°16'32.32"N 76°32'17.35"E	29°15'28.68"N 76°34'39.44"E
4	Safidon	Safidon I	Safidon	Jind No. 1 Mainor RD 45-57 R/S	3.00	750	Neem, Shisham, Jamun, Pipal Etc.	29°25'57.63"N 76°39'16.68"E	29°24'14.48"N 76°37'33.30"E
5	Safidon	Safidon II	Muana	Nimnabad to Malikpur KM0-5	6.00	1500	Neem, Shisham, Jamun, Pipal Etc.	29°27'24.27"N 76°41'59.58"E	29°28'17.03"N 76°40'01.22"E
6	Jind	Jind North	Julani	Jalalpur to Ikkas road km 0 to 12 L&R	5.00	1250	Neem, Shisham, Jamun, Pipal Etc.	29.313781	76.270891
7	Jind	Jind North	Alewa	Alewa to Dhathrath road km 0-5 L&R	2.00	500	Neem, Shisham, Jamun, Pipal Etc.	29.396317	76.449904
Total Jind Divison					40.00	10000.00			
Total West Circle					270.00	70000			

Sr. No.	Name of Range	Name of Block	Name of Beat	Name of Reach where Plantation to be done	Target to be achieved	No. of Plants to be planted	Species to be planted	GPS Cordinates of the Reach where plantation to	
								Lat.	Long.
1	2	3	4	5	6	7	8	9	10
GURUGRAM									
1	Hailymandi	Hailymandi	Farrukhnagar	Wazirpur Farrukhnagar Rd. 12-24.5 L&R	10.00	2500	Shisham, Kegilia, Papri	N 28° 21' 46.8"	
2	Hailymandi	Hailymandi	Hailymandi	Hailymandi-Chhawan Rd. KM 0-3 L&R	5.00	1250	Shisham	N 28° 20' 30.22"	
3	Hailymandi	Inchhapuri	Inchhapuri	Darapur-Palasoni KM 0-3 L&R	5.00	1250	Shisham, Papri	N 28° 15' 6"	
4	Hailymandi	Inchhapuri	Inchhapuri	Chhawan-Khor Rd. KM 0-5	5.00	1250	Shisham, Kegilia	N 28° 18' 0.132"	
Total Gurugram Division					25.00	6250			
FARIDABAD									
1	Bgarh	Bgarh	Bgarh	Gurgaon Canal RD 0-25	8.00	2000	papdi, Sisham, Baikain, Arjun, Neem	28 19 53.63 077 15 49.40	28 21 26.09 077 20 22.40
2	Bgarh	Bgarh	Bgarh	Rampura Disty. RD 0-12	2.00	500	Papdi, Neem, Sisham	28 19 33.76 077 20 45.27	28 20 51.33 077 20 39.37
3	Bgarh	Sikrona	Sikrona	Firozpur to Jakkopur KM 0-3	4.00	1000	P.Papdi, Sisham	28° 18' 43.9" 077° 14' 00.9"	28° 18' 32.5" 077° 12' 20.4"
4	Bgarh	Sikrona	Sikrona	Gonchi Main Drain RD 208 To 220	4.00	1000	Papdi, Kajalia	28° 20' 03.0" 077° 16' 28.8"	28° 18' 22.1" 077° 16' 15.7"
5	Bgarh	Sikrona	Sikrona	Gurgaon Canal RD 39 to 55 L&R	12.00	3000	Kajalia, P.Papdi, Sisham	28° 18' 43.2" 077° 14' 00.7"	28° 17' 21.0" 077° 12' 01.2"
6	Bgarh	Sikrona	Dhauj	Dhauj to Cruser Zone	2.00	500	P.Papdi, Sisham, Kajlia	28° 21' 00" 077° 12' 24"	28° 21' 09" 077° 11' 19"
7	Bgarh	Sikrona	Dhauj	Ballabgarh to Sohna Road KM 10-20	6.00	1500	P.Papdi, Sisham, Kajalia	28° 22' 18" 077° 13' 50"	28° 18' 20" 077° 10' 29"
8	Bgarh	Sikrona	Dhauj	Dhauj to Fatehpur Taga Road KM 0-5	2.00	500	Papdi	28° 20' 19" 077° 11' 49"	28° 19' 33" 077° 14' 05"
9	Bgarh	Sikrona	Dhauj	Dhauj Sec 4 & 5	10.00	2500	Papdi, Sisham, Pipal, Pilkhan, Kajalia	28° 21' 29" 077° 10' 39"	28° 21' 51" 077° 10' 33"
Total Faridabad Division					50.00	12500			
REWARI									
1	Bawal	G.Bolni	G.Bolni	NH-8 to Bakhapur Rd. Km 0-1 L/R	1.00	250	Papri	28°07'33" 28°07'34" 28°07'24" 28°07'25"	76°38'17" 76°38'17" 76°38'49" 76°38'48"
2	Bawal	G.Bolni	Mangleshwar	Rajiyaki Disty. Km 0-6 L/R	2.00	500	Shisham, Papri	28°06'32.5" 28° 6'40.29"	76°37'26.7" 76°35'56.69"
3	Bawal	Bawal	Tankri	Rajgarh Bundh Km 0-1 L/R	4.00	1000	Papri, Siris	28° 4'47.62" 28° 4'48.93"	76°28'11.58" 76°28'10.07"
4	Bawal	Bawal	Dulhera	Bawal-Nangal Shahbajpur Rd. Km-5 L/R	4.00	1000	Papri, Neem	28° 2'56.37" 28° 3'31.30"	76°37'10.52" 76°36'0.06"
5	Nahar	Kosli	Kosli	Chawwa to Malesiawas Rd km 0 to 2 L&R	3.00	750	Papri , Bakain , Shisham , Neem , Siris , Balamkhira	28°25'5.08"N 28°24'43.85"N	76°30'20.99"E 76°31'6.73"E
6	Nahar	Kosli	Kosli	Bhakli to Amoli Rd km 0 to 3 L&R	5.00	1250	Papri , Bakain , Shisham , Neem , Siris , Balamkhira	28°25'13.65"N 28°26'39.11"N	76°28'42.01"E 76°29'37.93"E
7	Nahar	Jatusana	Jatusana	Railway Station Jatusana to Jatusana Dhani k 0 to 1 L&R	2.00	500	Papri , Bakain , Shisham , Neem , Siris , Balamkhira	28°19'43.56"N 28°18'28.63"N	76°31'24.44"E 76°32'16.15"E
8	Nahar	Nahar	Bisohwa	Naya Gaon to Bahu Rd km 0 to 2 L&R	3.00	750	Papri , Bakain , Shisham , Neem , Siris , Balamkhira	28°25'20.86"N 28°26'53.47"N	76°18'39.68"E 76°19'30.76"E
9	Nahar	Jatusana	Berli	Berli to Motla Khurd Rd km 0 to 7 L&R	12.00	3000	Papri , Bakain , Shisham , Neem , Siris , Balamkhira	28°18'7.57"N 28°17'14.66"N	76°30'8.12"E 76°28'18.80"E
10	Nahar	Jatusana	Berli	Bodiya Kamlapur to Kisangarh Balawas km 0 to 3 L&R	5.00	1250	Papri , Bakain , Shisham , Neem , Siris , Balamkhira	28°15'15.86"N 28°16'12.21"N	76°33'4.21"E 76°33'55.38"E
11	Rewari	Rewari	Kishangarh	Lakhnror-Dabia Rd.	4.00	1000	Papri, Shisham, Neem	28.23141	76.564867

Sr. No.	Name of Range	Name of Block	Name of Beat	Name of Reach where Plantation to be done	Target to be achieved	No. of Plants to be planted	Species to be planted	GPS Cordinates of the Reach where plantation to	
								Lat.	Long.
1	2	3	4	5	6	7	8	9	10
12	Rewari	Dahina	Mundi	Aulant-Nangal Rd.	5.00	1250	Papri, Shisham, Neem	28°15'30" 28°15'36" 28°15'30" 28°15'50"	76°29'33" 76°28'50" 76°29'13" 76°28'08"
Total Rewari Division					50.00	12500			
PALWAL									
1	Palwal	Mandkola	Janachauli	Utawar Distributory RD 50-68 L&R Gap Planting	8.00	2000	Neem, Papri, Bakain, Shisham, Misc. etc.	28°08'25"N 28°08'20"N 28°02'43"N 28°02'46"N	77°13'41"E 77°13'52"E 77°14'06"E 77°13'49"E
2	Palwal	Palwal	Maheshpur	GMD	10.00	2500	Neem, Papri, Bakain, Shisham, Misc. etc.	28°09'32"N 28°09'32"N 28°05'07"N 28°05'07"N	77°15'11"E 77°15'09"E 77°14'44"E 77°14'42"E
3	Palwal	Palwal	Palwal	Nuh-Palwal Road km 22-28 L&R Gap Planting	5.00	1250	Neem, Papri, Bakain, Shisham, Misc. etc.	28°08'13"N 28°08'12"N 28°08'21"N 28°08'21"N	77°13'26"E 77°13'27"E 77°18'41"E 77°18'40"E
4	Palwal	Ghori	Ghori	Palwal-Aligarh Road km 3-10 L&R Gap Planting	10.00	2500	Neem, Papri, Bakain, Shisham, Misc. etc.	28°08'37"N 28°08'38"N 28°07'03"N 28°07'04"N	77°22'15"E 77°22'15"E 77°25'37"E 77°25'38"E
5	Hodal	Hodal	Sondh	Sondh andhop approach road 0-5 L/R	5.00	1250	B.papri, D.papri, kajaliya, neem, shisham, arjun, Siris, jamun	27°54'56.9808"N 27°54'20.9592"N	77°18'50.6088" E 77°16'47.802" E
6	Hodal	Hathin	Gehlab	Manpur Kondal road km 0-4 L/R	6.00	1500	B.papri, D.papri, kajaliya, neem, shisham, arjun, Siris	27°59'43.3572"N 28°0'40.3884"N	77°17'17.106" E 77°16'17.022" E
7	Hodal	Hathin	Gehlab	Hathin-Gehlab road km 0-5 L/R	6.00	1500	B.papri, D.papri, kajaliya, neem, shisham, arjun, Siris	28°02'8.8152"N 28°02'01.8204"N	77°14'49.4016" E 77°16'25.3848" E
Total Palwal Division					50.00	12500			
MEWAT									
1	Punhana	Sikrawa	Rehpuva	Ujina Drain	20.00	5000	Neem, Papri, shisham	N 28°01' 29.44"	E 77°05' 40.95"
2	F/Jhirka	Nagina	Ghagas	Bhadas to Ghaghas road	8.00	2000	Neem, Papri, shisham	N 27°56' 30"	E 76°59' 58"
3	F/Jhirka	Nagina	Ghagas	Nagina Bandh	10.00	2500	Neem, Papri, shisham	N 27°55' 19"	E 76°58' 07"
4	Nuh	Nuh	Nalhar	NSB RD 72-100	10.00	2500	Neem, Papri, shisham	N 28°07' 06.47"	E 76°59'30.95"
5	Nuh	Tauru	Tauru	Tauru Bhogipur Rd	2.00	500	Neem, Papri, shisham	N 28°12' 04"	E 76°56' 39"
Total Mewat Division					50.00	12500			
Total South Circle					225.00	56250			
G.Total NPV TP					1000.00	252500			
Proposal for Fencing for the year 2022-23									
MORNI-PINJORE									
1	Panchkula	Ramgarh	Kot	Kami link road	4.00	1000	Jali	30 34 20	76 55 20
2	Panchkula	Ramgarh	Kot	Bunga to belwali link road	3.00	750	Jali	30 39 57	76 57 44
3	Panchkula	Ramgarh	Kot	Billa to Asrewali link road	3.00	750	Jali	30 38 47	76 55 53
Total Morni-Pinjore					10.00	2500			
AMBALA									

Sr. No.	Name of Range	Name of Block	Name of Beat	Name of Reach where Plantation to be done	Target to be achieved	No. of Plants to be planted	Species to be planted	GPS Cordinates of the Reach where plantation to	
								Lat.	Long.
1	Ambala	Ambala East	Khudda	Khudda Nagla Road Km. 5-10 L/R Side	9.00	625	Jamun	30°19'36.03" 30°23'23.05"	76°54'17.23" 76°56'52.65"
						625	Jamoa		
						500	Shisham		
						500	Arjun		
2	Ambala	Ambala East	Mohra	Baroula to Barouli Road Km. 0-2 L/R Side	2.00	125	Jamun	30°12'43.56" 30°13'26.24"	76°45'27.82" 76°44'26.66"
						125	Jamoa		
						125	Shisham		
						125	Arjun		
3	Ambala	Ambala East	Mohra	G.T Road Km. 192-195 L/Side	3.00	150	Jamun	30°15'16.40" 30°17' 48.28"	76°51'10.11" 76°50'42.33"
						150	Jamoa		
						100	Shisham		
						100	Arjun		
4	Ambala	Ambala West	Ambala	Ghel Ghaggar Bundh RD 40-44 L/R Side	3.00	200	Jamun	30°24'00.73" 30°22' 46.63"	76°44'48.02" 76°43'19.02"
						200	Jamoa		
						200	Shisham		
						150	Arjun		
6	Ambala	Ambala West	Ambala	Jadot Road Km. 0-tail L/R Side	2.00	125	Jamun	30° 20'56.10" 30° 24'37.09"	76°47'17.35" 76°48'07.26"
						125	Jamoa		
						125	Shisham		
						125	Arjun		
7	Ambala	Ambala West	Balana	Bhari Ahma Road Km. 0-4.5 L/R Side	1.00	50	Jamun	30° 24'31.62" 30° 24'49.34"	76°43'22.61" 76°43'23.63"
						50	Jamoa		
						50	Shisham		
						100	Arjun		
Total Ambala Division					20.00	4750			
YAMUNANAGAR									
1	Jagadhri	Yamuna Nagar	Harnaul	NH 344 Km 86 to 90 L/R	10.00	2500		29.112851,	76.785137
Total Yamunanagar					10.00	2500			
ROHTAK									
1	Meham	L.Majra	Chandi	Rohtak to Jind Road	10.00	2500	Fencing	29° 2'54.72"N	76°29'4.32"E
Total Rohtak					10.00	2500			
PANIPAT									
1	Samalkha	Smk. West	Samalkha	G.T. Road to Mahawati Road Km 0 to 4.8	6.00	1500	Shisham, Arjum , Jamoa, Gumar	N 29°12'43"	E 77°01'13"
2	Samalkha	Bapoli	Bapoli	Dadola to Nurpur Muglan km 0 to 2	2.00	500	Shisham, Arjum , Jamoa, Papri	N 29°20'18"	E 77°01'46"
3	Samalkha	Bapoli	Nimbari	Kala Aamb to Mohali Road km 0 to 2	2.00	500	Gumar, Arjum , Jamoa, Papri	N 29°24'05"	E 77°04'42"
Total Panipat Division					10.00	2500			
KARNAL									
1	Indri	NlloKheri	Taroari	Pdhana T/Channel 0 to Tail	10.00	2500	Shisham	29°53'40"N 29°53'38"N 29°53'23"N 29°53'31"N	77°07'52"E 77°07'48"E 77°08'04"E 77°08'05"E
Total Karnal Division					10.00	2500			
HISAR									
1	Adampur	Adampur	Adampur	Adampur-Daroli Road KM 0-6 L/R	10.00	2500	P.Papri, K/Pinata, Neem, Shisham, Daik, Pipal	29.28176 N	75.46080 E
Total Hisar Division					10.00	2500.00			

Sr. No.	Name of Range	Name of Block	Name of Beat	Name of Reach where Plantation to be done	Target to be achieved	No. of Plants to be planted	Species to be planted	GPS Cordinates of the Reach where plantation to	
								Lat.	Long.
1	2	3	4	5	6	7	8	9	10
BHIWANI									
1	Siwani	Siwani	Siwani	Tosham Siwani Road Km 26 to 33 L&R/Side	10.00		Fencing	28°54'13.73"N 28°52'50.14"N	75°37'11.23"E 75°41'27.15"E
Total Bhiwani Division					10.00				
REWARI									
1	Bawal	G.Bolni	G.Bolni	Masani Bundh Km 9-12 L/R	10.00	5000		28°06'17" 28°06'17" 28°07'28" 28°07'26"	76°41'31" 76°41'34" 76°42'36" 76°42'40"
Total Rewari Division					10.00	5000			
Total Fencing					100.00				

Proposal for plantation under Ridge for the year 2022-23

AMBALA									
1	Saha	Saha	Kesri	Harouli Hasanpur Bundh	5.00	2500	Euc, Shisham	30°11'57.13"N 30°11'57.21"N 30°14'45.38"N 30°14'45.41"N	76° 53'56.28"E 76° 53'55.70"E 76° 57'52.06"E 76° 57'51.74"E
2	Naraingarh	Shahzadpur	Patvi	Kheragani Sec 4&5	40.00	20000	Euc.	30°28'38.44"N 30°28'55.88"N 30°28'48.24"N 30°28'38.30"N	76°56'31.25"E 76°56'22.51"E 76°56'48.27"E 76°56'33.62"E
Total Ambala Division					45.00	22500			
YAMUANANGAR									
1	Jagadhari	Radour	Radour	WJC RD 113-117 L&R	5.00	2500	Euc	30°04'02'23"N	77.180819 E
Total Yamuanagar Division					5.00	2500			
Total North Circle					50.00	25000			
ROHTAK									
1	Meham	Meham	Madina N	BSB Canal	10.00	5000	Shisham, Papri, Arjun, Neem, Bakain, etc.	28°57'56.60"N	76°25'23.38"E
2	Meham	Meham	Madina N	New Nidana Minor	1.00	500	--do--	28°58'30.90"N	76°26'12.65"E
3	Meham	L.Majra	Bainsi	Lakhan Majra Drain	7.00	3500	--do--	29° 37.52"N	76°27'39.22"E
4	Rohtak	Rohtak North	Kansala	Assan Minor (L&R)	6.00	3000	--do--	28°54'36.054"N	76°44'6.0036"E
5	Rohtak	Rohtak North	Kansala	Jasrana Minor (L&R)	6.00	3000	--do--	28°56'23.9352"N	76°47'53.376"E
Total Rewari Division					30.00	15000			
JHAJJAR									
1	B_garh	B.Garh (E)	B.Garh	DJ Railway Line	30.00	15000	Euc.	E 076° 57' 48.73"	N 28° 43' 35.15"
5	--do--	B.garh (W)	Aasoda	Aasoda Minor	3.00	1500	Euc.	E 076° 50' 22.08"	N 28° 41' 52.88"
9	--do--	--do--	Mandothi	B.garh to Chhara Road	7.00	3500	Euc.	E 076° 51' 12.31"	N 28° 41' 39.11"
Total Jhajjar Division					40.00	20000			
SONIPAT									
1	Gohana	Kathura	Ahulana	Ishapur Kheri Drain	10.00	5000	Euc	29.145272,	76.625604
2	Gohana	Gohana	Gohana	Drain No.3	7.00	3500	Euc	29.155547,	76.699292
6	Sonipat	Sonipat	Barwasni	Mahra drain	8.00	4000	Euc	29.066168	76.939608

Sr. No.	Name of Range	Name of Block	Name of Beat	Name of Reach where Plantation to be done	Target to be achieved	No. of Plants to be planted	Species to be planted	GPS Cordinates of the Reach where plantation to	
								Lat.	Long.
1	2	3	4	5	6	7	8	9	10
7	Rai	Bawana	Karala	Auchandi Minor RD 0-tail	15.00	7500	Euc.	28.575998	77.071928
Total Sonipat Division					40.00	20000			
PANIPAT									
1	Panipat	Madlauda	Alupur	Tributary No. 2 RD 0 to 16	16.00	8000	Euc	29°32'99"	76°80'42"
2	Panipat	Madlauda	Shera	Mor Majra Drain RD 2 to Tail	7.00	3500	Euc	29.475012	76.785954
4	Panipat	Panipat	Bohli	Gohana Disty RD 13.5 to 49	2.00	1000	Euc	29°29'35"	76°50'32"
6	Samalkha	Smk. Est	Narayana	Delhi Parrallel (Narayana pul to Dhindar pul)	15.00	7500	Euc. Jamoa, Kikar	N 29°15'55"	E 76°57'08"
Total Panipat Division					40.00	20000			
Total Central Circle					150.00	75000			
JIND									
1	Jind	Jind North	Naguran	Muana Minor RD 30 to 45 L&R Side	5.00	2500	Neem Bakain Lasura P.papri Sahtoot Siris	29.395127	76.436421
2	Jind	Jind North	Kandela	Jhanj Minor RD 0 to 12 L&R Side	5.00	2500	Neem Bakain Lasura P.papri Sahtoot Siris	29.348312	76.299934
3	Jind	Julana	Gatauli	Sunder Sub Branch RD 77 to 109 L&R Side	30.00	15000	Neem Bakain Lasura P.papri Sahtoot Siris	29.203544	76.364356
Total Jind					40.00	20000			
Bhiwani									
1	Tosham	Tosham	Jamalpur	Bhurtana Mr RD 0-40	12.00	6000	Euc	28-58-46.30"N 75-59-56.73"E	28-54-50.22"N 56-07.36"E
2	Tosham	Tosham	Dhani Mahu	Ningana Feeder RD 33-71	10.00	5000	Euc	28-50-12.44"N 75-59-03.42"E	28-50-15.49"N 75-55-25.88"E
3	Tosham	Bawani Khera	Alakhpura	Siwara-Talu Road Km 0-5 L/R	8.00	4000	Euc	28-45-10.93"N 75-59-21.78"E	28-47-13.77"N 75-57-23.31"E
4	Tosham	Tosham	Dhani Mahu	Dulheri Ningana Dhanimahu Road Km 0-6	10.00	5000	Euc	28-48-07.49"N 75-54-29.62"E	28-45-52.05"N 75-56-39.92"E
Total Bhiwani					40.00	20000			
Fatehabad									
1	Tohana	Tohana	Tohana	Tohana Disty . RD 0 to 25 L/R	8.00	4000	Other Then Euc. Ie. Bakain, Dak, Shisham etc	29.725349 29.741261	75.940997 75.877032
2	Tohana	Tohana	Tohana	Samain Disty. RD 0 to 14 L/R	5.00	2500	Other Then Euc. Ie. Bakain, Dak, Shisham etc	29.710119 29.680864	75.926064 75.930525
3	Tohana	Tohana	Tohana	Fatehabad Disty. RD 0 to 25 L/R	7.00	3500	Other Then Euc. Ie. Bakain, Dak, Shisham etc	29.712182 29.72903	75.924324 75.874915
4	Tohana	Tohana	Samain	Samain Disty. RD 15 to 32 R/side	4.00	2000	Other Then Euc. Ie. Bakain, Dak, Shisham etc	29°40'42"N 29°34'54"N	75°55'45"E 75°55'01"E
5	Tohana	Chandpur	Kullan	Dharsul Disty. RD 22 to 54 L/R	8.00	4000	Other Then Euc. Ie. Bakain, Dak, Shisham etc	29.698888 29.672451	75.799595 75.71902
6	Tohana	Chandpur	Kullan	Bhirdana Dist. RD 0 TO 30 L/R	8.00	4000	Other Then Euc. Ie. Bakain, Dak, Shisham etc	29.677514 29.648196	75.750863 75.717034
Total Fatehabad Division					40.00	20000			
Total West Circle					120.00	60000.00			
PALWAL									

Sr. No.	Name of Range	Name of Block	Name of Beat	Name of Reach where Plantation to be done	Target to be achieved	No. of Plants to be planted	Species to be planted	GPS Coordinates of the Reach where plantation to	
								Lat.	Long.
1	2	3	4	5	6	7	8	9	10
1	Palwal	Ghori	Ghori	Kithwari Link Drain RD 0-tail L&R	10.00	5000	Papri,Bakain,Shisham,Kikar,Misc etc.	N 28°08'1" N 28°08'12" N 28°05'05" N 28°05'06"	E 77°21'52" E 77°21'51" E 77°26'16" E 77°26'17"
2	Palwal	Ghori	Ghori	Roniza Link Drain RD 0-tail L&R	10.00	5000	Papri,Bakain,Shisham,Kikar,Misc etc.	N 28°06'59" N 28°06'59" N 28°06'29" N 28°06'29"	E 77°21'54" E 77°21'55" E 77°22'19" E 77°22'19"
3	Palwal	Ghori	Ghori	Khedla Link Drain RD 0-tail L&R	10.00	5000	Papri,Bakain,Shisham,Kikar,Misc etc.	N 28°08'03" N 28°08'02" N 28°05'18" N 28°05'18"	E 77°22'48" E 77°22'49" E 77°23'32" E 77°23'32"
Total Palwal Division					30.00	15000			
MEWAT									
1	Nuh	Nuh	Nuh	Nuh Hodal Road	40.00	20000	Kikar	N 28°02'46"	E 77°00'39"
2	Nuh	Malab	Malab	GA Road 51 to 52	10.00	5000	Kikar	N 28°03'36"	E 77°00'40"
Total Mewat Division					50.00	25000			
Total South Circle					80.00	40000			
TOTAL NPV (RIDGE)					400.00	200000			

Proposal for Plantation of Native Species for the year 2022-23

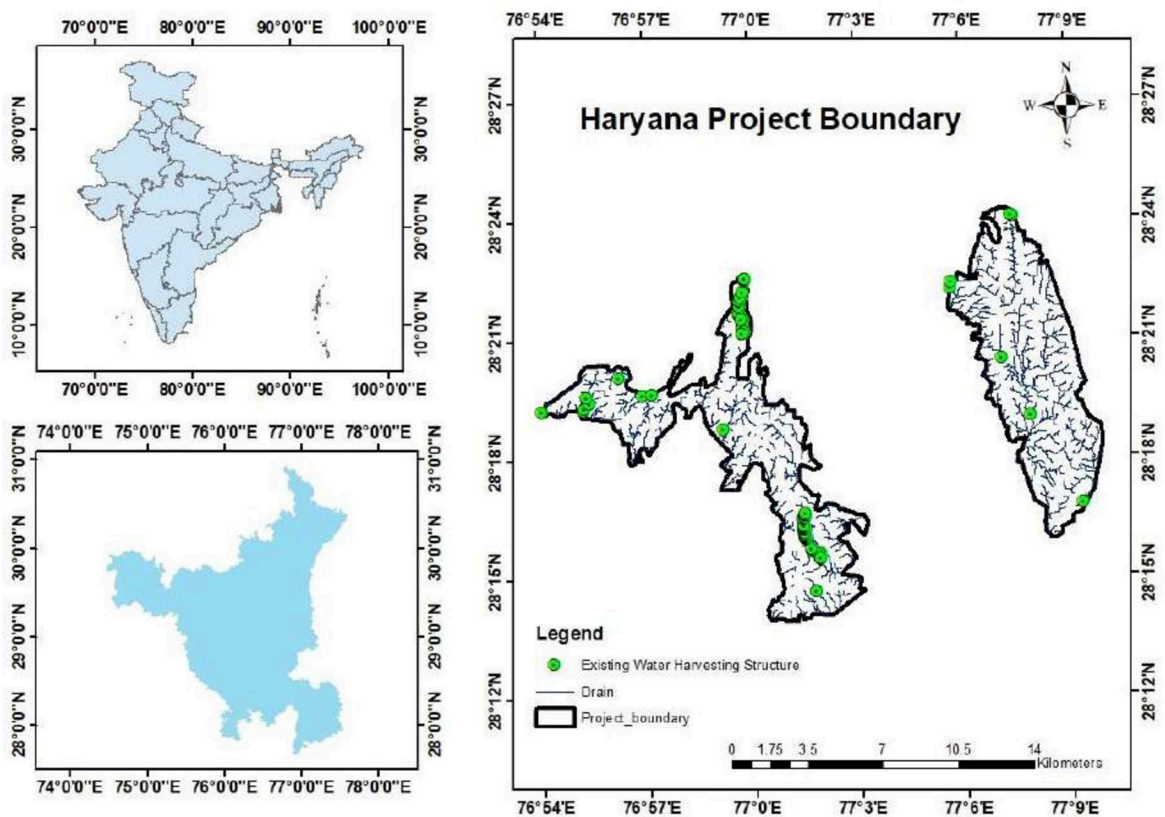
Morni-Pinjore									
1	Morni	Barwa	Koti	C-195	15.00	7500	Bahera, Harar, Chir, Jhingan, P. Papri, Sain, Chhal	30 41 56.96N	77 07 09.63E
2	Morni	Barwa	Darara	C-216	10.00	5000	Bahera, Harar, Chir, Jhingan, P. Papri, Sain, Chhal	30 44 15.30N	77 04 13.39E
3	Morni	Barwa	Barwa	C-210	10.00	5000	Bahera, Harar, Chir, Jhingan, P. Papri, Sain, Chhal	30 42 51.21N	77 05 36.95E
4	Morni	Bhuri	Bidhna	C-86	10.00	5000	Bahera, Harar, Chir, Jhingan, P. Papri, Sain, Chhal	30 42 10.21N	77 03 17.11E
5	Morni	Thandog	Gawahi	C-172	20.00	10000	Bahera, Harar, Chir, Jhingan, P. Papri, Sain, Chhal	30 39 48.43N	77 08 33.85E
Total Morni Division					65.00	32500			
AMBALA									
1	Saha	Saha	Kalpi	Gaganheri PF	5.00	2500	Shisham, Arjun, Neem	30°18'33.23" 30°18'38.79" 30°18'40.92" 30°18'43.91"	77° 5'31.63" 77° 5'32.42" 77° 5'22.12" 77° 5'24.41"
Total Ambala Division					5.00	2500			
Total North Circle					70.00	35000			
Mewat									
1	F/Jhirka	Nagina	Ghagas	Kansali Sec. 4&5	10.00	5000	Neem, Gullar, Amaltas, Pikhan	N 27°57' 58.02"	E 76°56' 18.10"
2	F/Jhirka	F/Jhirka	Agon	Biwan Sec. 4&5	10.00	5000	Neem, Gullar, Amaltas, Pikhan	N 27°48' 06.81"	E 77°01' 46.09"
3	Nuh	Rewasan	Rehna	Rehna Arawali	30.00	15000	Neem, Gullar, Amaltas, Pikhan	N 28°09'40.8"	E 76°58'41.7"
4	Nuh	Tauru	Tauru	Charoda Arawali	30.00	15000	Neem, Gullar, Amaltas, Pikhan	N 28°09'38"	E 76°58'44"

Sr. No.	Name of Range	Name of Block	Name of Beat	Name of Reach where Plantation to be done	Target to be achieved	No. of Plants to be planted	Species to be planted	GPS Cordinates of the Reach where plantation to	
								Lat.	Long.
1	2	3	4	5	6	7	8	9	10
				Total Nuh Mewat Division	80.00	40000			
				Total South Circle	80.00	40000			
				Total Native Species (Ha.)	150.00	75000			
				G.Total of Artificial Regeneration		527500			

Preparation of DPR with LiDAR Survey for
Forest catchment treatment- Haryana

Detailed Project Report

Haryana -Project Boundary



Submitted by **WAPCOS Limited** to **MoEF,**
Government of India

Year: 2020-21

Salient Features of the Project

S. No.	Salient Features	Details
1	District	Gurgaon, Mewat, Faridabad
2	Taluk	Taoru, Sohna, Pataudi, Gurgaon
3	Total Project Area	10978 hectare
4	Average rainfall	529.2 mm
5	Average soil loss	15.73 ton/ha/year
7	Total cost of the project	Rs 4972.73 lacs (Rs 49.72 crores)
8	Highest elevation in the area	345 m
10	Latitude/Longitude	latitudes 28°11' N to 28°28' N and 76°55' E to 77°10' E longitudes

Executive Summary

Most of the forest lands are in upper part of the catchment of river basins and are the originating source of the runoff. Their degradation mainly caused due to erosive runoff has aggravated the problem like soil erosion, flash floods, droughts, depleting ground water and poor vegetation in the ridge areas.

Tackling the runoff at originating points will prevent numerous atrocities of runoff hence the project of preparing the scientific DPR using modern technologies to plan and identify site locations for construction of appropriate and feasible micro soil and water conservation structures in forest areas has been initiated. **The need and paradigm shift in planning process has been elaborated in Chapter 1.**

The processes of planning started with gathering lot of information about problems in the project area and recommendations to address the same and how the ongoing programs are addressing these. All this baseline data from has been collected from the academic and departmental sites. sources like census2011 hand books, NRCS “WRIS” portal, IMD website, National Bureau of Soil Survey and Land Use planning (NBSS&LUP), Ground Water Information Booklet of each district prepared by central ground water board, the websites of central and state forest department, watershed department (IWMP DPRs), water resources department, agriculture department. Also, a Reconnaissance survey was conducted by WAPCOS expert by visiting the sites for two three days (**from 19/12/20 to 21/12/20**). All the data gathered about the project area and district of project area has been elaborated in **Chapter 2.**

Methodology for planning the treatment works in the area has been adopted keeping in mind the local conditions of the area, local practices and the objective of conserving as much moisture as possible. The selection of activities in the area are based on certain criteria which are influenced by the

type of soil in the area, runoff, drainage pattern, order of stream, catchment area at identified site, vegetation cover, slope, geology, geomorphology, terrain conditions and local practices. **Chapter 3 mentions about the methodology adopted in identifying the locations and brief on type of interventions proposed.** The type of interventions proposed are no different than in practice in the project area, the only difference is in methodology of identification of site. The recommendations mentioned in “action plan on climate change adaptation” to address the problems of forest areas, land resources, and water resources in the respective chapters has been followed and the groundwater recharge recommendations of the concerned district prepared by the Central Groundwater Board has been taken into consideration in planning. **So, executing the works proposed will be acting on the recommendation and adhering to climate change**

After preparation of various thematic layers and proposing various structures based on the criteria mentioned above, the location sites of planned works were sent to the field practitioners for verification. **Field Verification of the Sites (activities/structures) proposed in the DPR was done in the state from 13/12/21 to 20/12/21 by the WAPCOS consultant** along with the district forest officers. The district officers later continued the process of verification. It was not just verification but also knowledge transfers to the district forest officers on ridge to valley watershed planning, capacity building of the district forest teams so they understand the activities planned the procedure adopted for DPR preparation and gain knowledge on their execution methodology etc. The first one or two days the WAPCOS experts along with the forest officers visited the points together and the later 2 to 3 days, multiple teams of forest officers were formed so that verification was done in parallel which helped not only in verification but capacity building of the offices. The DPR verification process was concluded with a video conference of the WAPCOS central expert team with the district forest officers where a threadbare discussion on all

queries and feedback on sites identified was done and everyone coming on to the same page. The field verification concluded that above 95% the sites were found suitable and the variation percentage was to large extent addressed in the final submissions **Photos of the field verification process can be** seen at pages 34-45 of this DPR.

The identified location of structures with details like location (latitude-longitude), catchment area, dimensions, submergence area, storage capacity, fetch length and cost all are given in tabular form in **Chapter IV “List of proposed structures”**. The runoff management strategy has been two-pronged harvesting it and reducing its erosive velocity. Water harvesting structure such as Check dams, percolation tanks, ponds soil conservation works like LSCD and gabion have been proposed in streams. In low density of forest areas, the water harvesting structures combined with catchment area treatment works like Contour trenches, staggered trenches have been proposed to increase moisture and reduce erosive velocity of runoff. Also, afforestation proposed in poor vegetation areas however the type and species of plantations in these areas can be selected based on the local variety of trees or as per the necessity of the community living around the areas. Also, to reduce pressure on forest areas pasture and catchment area works have also been proposed in scrub lands

The abstract of cost is at chapter V and the design of structures and the model estimates have been given in the chapter VI. The SOR2017 provided by forest department have been used and SOR 2021-22 of the state PWD has been used in estimation.

It is expected that implementation of these works would be carried out on watershed approach and construction of these structures will reduce the erosive velocity of runoff, store Runoff, arrest silt carried by runoff, increase moisture regime and recharge Ground Water which would assist in not only regeneration of the forest areas but improve the economy and societies.

TABLE OF CONTENTS

Chapter 1. INTRODUCTION	1
1.1 The Objective of project:	1
1.2 The criteria for selection of project areas:	1
1.3 Need of paradigm shift in identification of micro soil and water conservation structures in forest areas.....	2
Chapter 2. PROJECT AREA AND ITS CHARACTERISTICS.....	6
2.1 Location	6
2.2 About the district and project boundary	6
2.2.1 Rainfall	8
2.2.2 Temperature and Climate	9
2.2.3 Soils.....	9
2.2.4 Geology and Geomorphology:	10
2.2.5 Drainage	12
2.2.6 Vegetation	12
2.2.7 Yield in Project Area:.....	14
2.2.7 Soil Erosion in Project Area:	15
Chapter 3. METHODOLOGY ADOPTED FOR PREPARATION OF MICRO SOIL AND WATER CONSERVATION PLAN .	17
3.1 Use of Various Thematic Layers for planning	18
3.2 Criteria for planning of different structures	22
3.3 Generating streams:	22
3.4 Methodology for Inventory of existing water bodies.....	24
3.5 Methodology for site selection of proposed structures	25
3.5.1 Catchment area works like CCT and staggered trenches	25
3.5.2 Structures in streams	28
3.5.3 Cost and Estimation	32
3.6 Field Verification of the proposed activities	33
Chapter 4. LIST OF PROPOSED STRUCTURES	36
Chapter 5. ABSTRACT OF COST	36
Chapter 6. DESIGN AND ESTIMATES.....	37

CHAPTER - 1

INTRODUCTION

1.1 The Objective of project:

The project has been initiated with an aim to plan and identify site locations for construction of appropriate and feasible micro soil and water conservation structures in forest areas. It is expected that implementation of these works would be carried out on watershed approach and construction of these structures will reduce the erosive velocity of runoff, store Runoff, arrest silt carried by runoff, increase moisture regime and recharge Ground Water which would assist in not only regeneration of the forest areas but improve the economy and societies.

1.2 The criteria for selection of project areas:

Ministry of Environment, Forest and Climate Change, Government of India has identified one major ridge inside a forest block under the control of State Forest Department satisfying, the following criteria of selection

- a. The selected area should have average rainfall of that particular State/UT.
- b. The selected area should be a single and contiguous watershed including and surrounding the ridge with up to 10,000 hectares in size (but not less than 5,000 hectares). This will help in putting the Ridge to Valley approach in action.
- c. To the extent possible, the strata of the area should be conducive to watershed interventions.
- d. The area selected should have at least 40% area under 'open forest' (forest density < 0.4) category. The area should have the potential to regenerate with the Assisted Natural Regeneration interventions.
- e. The area should be such where investment should help the three pillars of

sustainability that is ecology, economy and society.

1.3 Need of paradigm shift in identification of micro soil and water conservation structures in forest areas


It was being felt that the interventions be not only cost effective but efficient in purpose and be identified on scientific inputs with minimal efforts.

The preparation of DPRs using traditional tools of land surveying is a cumbersome and hectic process and are limited in lot of fronts. Traditional survey involves physically moving (mostly on foot) to each of the locations where the data needs to be taken and hence accessibility is one of the main hurdles (in cases like hilly terrains, forests). Since most of the survey work is manual (skilled labor intensive), there are many grey areas such as human errors. And if it is without surveys, the site selection on eye judgment may result in failure of structure or less economic site selection or ineffective site selection. The developments in technologies offer better spatial and spectral resolutions data and stereo viewing thus eliminating the need of physical surveys. Also, the scientific planning for development and moisture conservation requires a detailed understanding and analysis of various hydrological phenomenon (like rainfall-runoff processes, groundwater recharge etc.), land use/cover scenario, soil erosion in the area. The analysis of so many variables (parameters) is very complex and can be made easy with the technology inputs like GIS. With satellite data it is possible to find the location of structure but not it's dimensioning and designing. But using LIDAR survey, now it is possible to generate Digital Elevation Model (DEM) of higher resolution and contours of 30 cm interval which facilitate the micro level planning with all dimensions of structure and most effective and economic site selection of the structures.

A brief on LiDAR survey: LiDAR, which stands for “Light Detection and

Ranging”, is a remote sensing method that uses light in the form of a pulsed laser to measure ranges (variable distances) to the Earth. These light pulses combined with other data recorded by the airborne system generate precise, three-dimensional information about the shape of the Earth and its surface characteristics. A LiDAR instrument principally consists of a laser, a scanner, and a specialized GPS receiver.

When an airborne laser is pointed at a targeted area on the ground, the beam of



light is reflected by the surface it encounters. A sensor records this reflected light to measure a range. When laser ranges are combined with position and orientation data generated from integrated GPS and Inertial Measurement Unit systems, scan angles, and calibration data, the result is a dense, detail-rich group of elevation points, called a "point cloud."

Each point in the point cloud has three-dimensional spatial coordinates (latitude, longitude, and height) that correspond to a particular point on the Earth's surface from which a laser pulse was reflected. The point clouds are used to generate other geospatial products, such as digital elevation models, canopy models, building models, and contours.



Figure (1.1): LiDAR Ortho Images of the Project Area-Arable land

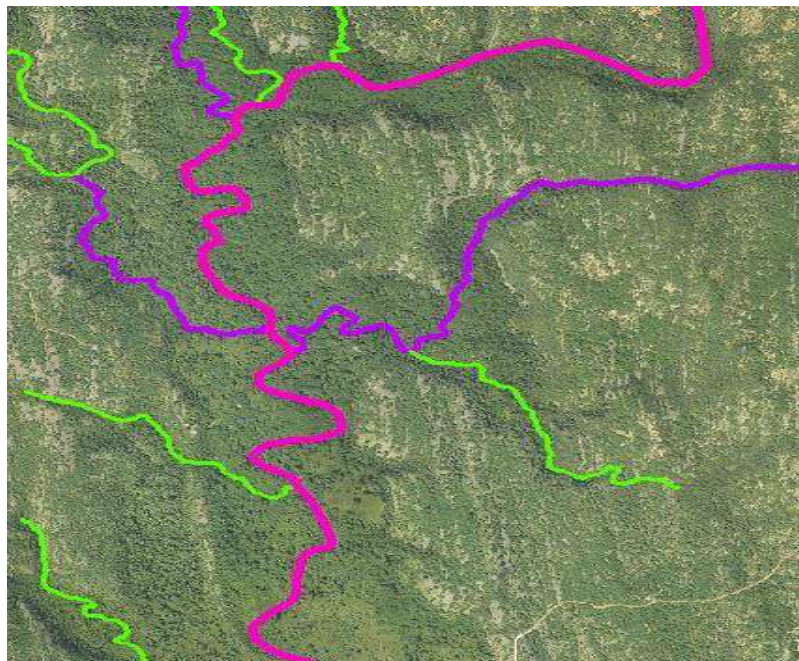


Figure (1.2): LiDAR Ortho Images of the Project Area- Forest land



Figure (1.3): LiDAR Ortho Images of the Project Area- Habitation



Figure (1.4): LiDAR Ortho Images of the Project Area- Existing

CHAPTER - 2

Project Area and Its Characteristics

2.1 Location

The project area is located in Taoru, Sohna, Pataudi, Gurgaon Taluk of Gurgaon, Mewat and Faridabad district of Haryana, between the latitudes 28°11' N to 28°28' N and 76°55' E to 77°10' E longitudes covering 37 villages.

2.2 About the district and project boundary

Gurgaon district is adjacent to the Delhi State surrounded by Jhajjar, Rewari, Mewat, Palwal and Faridabad districts. It has both oval and elongated shape. It lies between 27° 39' 00" North and 28° 32' 25" North latitudes and between 76° 39' 30" East and 77° 20' 45" East longitudes. It has a geographical area of 1258.00 square kilometers containing 976.65 square kilometers of rural area and 281.35 square kilometers of urban area. The district is located in the south-eastern bulge of the State and is having common border with Delhi State in the north. Jhajjar district lies to its north west, Rewari district to its south west Mewat district in South, Palwal district in south east and Faridabad district makes eastern boundary with the district.

Table 2.1: General features of the district and project boundary

S. No	Features	Particulars
(a)	Area of district	1258 Sq. Km
(b)	Total Project area	10978 hectares
(c)	Population of the district	1,514,432
(d)	Population of the Project area	98919
(e)	Total household Project area	16328
(f)	Total Sc population Project area	13874
(g)	Major Drainage basins in district	Ghaggar and Yamuna

Table 2.2: Demographic details of project area

Sr. no.	Village Name	No_HH	TOT_P	P_SC
1	Shikohpur	150	4485	626
2	Navrangpur	181	3132	741
3	Sakatpur	208	1450	370
4	Manesar	484	15400	921
5	Gairatpur bas	597	1590	579
6	Bar gujar	2076	1618	132
7	Nainwal	545	840	92
8	Gwaliar	233	1056	169
9	Bhrempur	204	1472	114
10	Bandhwari	437	3151	672
11	Kadarpur	760	4235	847
12	Bhondsi	430	11201	1087
13	Rethoj	116	3619	17
14	Sahjawas	505	1402	71
15	Behlpa	120	1285	87
16	Raisena	90	2433	435
17	Kherla	259	4473	1302
18	Damdma	114	2802	77
19	Mandawar	50	620	69
20	Abhepur	218	3353	704
21	Mohammadpur gujar	32	645	305
22	Sohna rural	445	544	90
23	Sampki nagli	411	1755	103
24	Rojka gujar	748	487	35
25	Khobri	76	0	0
26	Kota khandewla	93	1514	286
27	Gangani	168	170	0
28	Baghanki	381	2646	559
29	Bissar akbarpur	422	2823	363
30	Mohammadpur ahir	826	4451	1052
31	Jalalpur sohna	18	588	0
32	Kharak sohna	150	648	0
33	Bhango	181	1083	220
34	Sondh	208	2440	1117
35	Chehalka	484	2666	16
36	Sehsaula	597	6695	616
37	Chhajupur	2076	147	0
	Total	16328	98919	13874

2.2.1 Rainfall

Maximum rainfall in August (33% of SW monsoon rainfall) followed by July (32 % of SW monsoon rainfall). 82% of annual rainfall receives during southwest monsoon rainfall (June –September). Kaithal, Faridabad and Mewat districts receive 85-86% of annual rainfall in SW monsoon season.

Table 2.3: Mean Rainfall for project area districts (in mm) from 1989-2018)

Month	District	June	July	August	September	Monsoon	Annual
Rainfall in mm	Gurugram	43.8	146.1	166.5	92.9	447.2	529.2
	Mewat	48.3	132.7	178.1	101.4	460.5	536.6
	Faridabad	46.7	174.2	192.5	123.4	534.9	618.8

(Source: Observed Rainfall Variability and Changes over Gurgaon State Haryana, IMD Pune, 2020)

Key observations in Observed Rainfall Variability and Changes from 1989-2018:

- It can be seen that June month's rainfall has shown decreasing trend in Gurgaon In July rainfall, significantly decreasing trend has been noticed in three districts namely Sirsa, Kaithal, Panchkula. Faridabad, Palwal has shown increasing trend while rest of state has decreasing trend but these trends are not significant. In the monthly rainfall June show increasing trend while July, August and September rainfall show decreasing trend. However, neither monthly nor seasonal/annual trend is significant statistically. For the annual rainfall three districts viz. Ambala, Panchkula and Panipat show significant decreasing trend while rest of districts showed non-significantly decreasing trend
- Most of the state shows non-significant in Monsoon season either increasing or decreasing.

- The number of rainy days lies in the range of 18 to 32 days in monsoon season. In June 2 to 6 days, in July 8 to 11 days, in August 7 to 12 days and in September 5 to 6 days. In August the rainy days are increased but decrease continues in September.
- The number of Heavy rainfall days during monsoon or entire year lies in the range of 1 to 3 days.
- The spatial distribution of minimum number of heavy rainfall days in Annual is similar to that of southwest monsoon season.

2.2.2 Temperature and Climate

The climate of the project area is characterized by its dryness and extremes of temperature and scanty rainfall. Four seasons are observed in a year. Mid-March to end of June is summer season, followed by rainy season from July to mid-September, after which a transition period of two months follows. Very hot in summer and very cold in winters. Winter months have average temperatures in the range 3°C to 9°C and the summer months temperatures are higher in the range of 48°C to 35°C. It has a sub-tropical continental monsoonal climate where we find seasonal rhythm, hot summer, cool winter, unreliable rainfall and great variation in temperature. Air is generally dry.

The air over the entire state is dry during the greater part of the year. Humidity is high in the monsoon months. April and May are the driest months with relative humidity of about 30% in the morning and less than 20% in the afternoons.

2.2.3 Soils

Gurgaon has light soils as sandy loam, medium soil particularly light loam (Seoti) and loam (Bhangar and Nardak), coarse loam (Dahar and choeknote) and rocky surfaces. Soils as classified by the National Bureau of Soil Survey and Land Use Planning (ICAR), Nagpur, the district has Ochrepts type of

soils in its major parts while Orthids-Fluvents and Ochrepts-Ustrets-Ustalfs types of soils are found in central western and south western parts of the district respectively. The soils in Gurgaon Sub-Division range between sandy to sandy-loam.

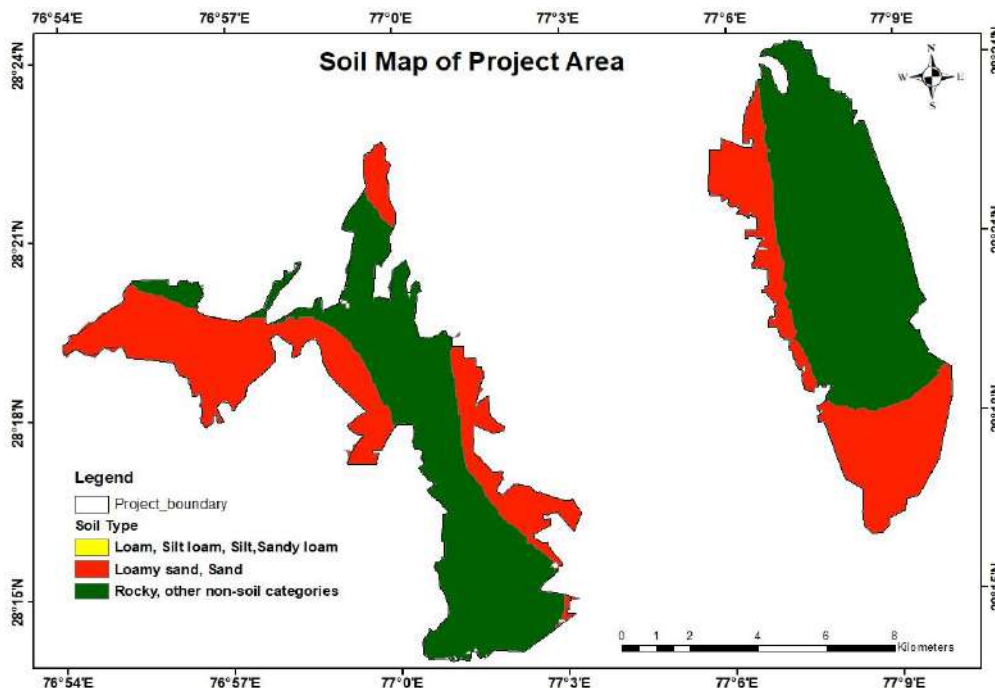


Figure (2.1): Project Area Soil Texture Map

Table 2.4: Soil Texture Details

Sr. no.	Soil_Class	Area(ha.)
1	Loam, Silt loam, Silt, Sandy loam	5
2	Loamy sand, Sand	3355
3	Rocky, other non-soil categories	7618
Total		10978

2.2.4 Geology and Geomorphology:

The geological structure of the Gurgaon is formed of Alluvium (recent) and Delhi Super Group (Middle Proterozoic) rock formations. Major part of Gurgaon district contained alluvial tracts, out of which protrude widely

scattered isolated strike ridges of old rocks, the remnants of Aravalli hills of pre-cambrian age. Delhi Super Group consists of Alwar and Ajabgarh rock formations. Due to poor quality of groundwater, its availability for drinking and irrigation is low. The discontinuous patches of Aravalli hillocks in Southern Haryana are exposed in Faridabad, Palwal, Gurgaon, Mewat, Bhiwani, Rewari and Mahendragarh districts and houses maximum number of economic mineral deposits. Sand, bajri and quartzites are mined from various localities from the hills of Manger-Harchandpar Bhondsi-Sohna. Minor occurrences of saltpetre are reported from all tahsils of the district. Other minerals found in small quantities in the district are arsenopyrite, china clay (kaoline) and other clays, graphite, farnet, iron, kyanite, silicons kankar, mica and quartz. Mica in large flakes is obtainable from Bhondsi. Good deposits of potter's clay occur at Sikanderpur, Alipur, Ghamroj and Ghausgarh. Clay occurs near Kasan and Ferozepur Jhirka. The Alwar quartzite, in weathering, has given rise to friable sand which is excavated as bajri but is suitable for glass making. Such deposits occur at Manger village. Graphite occurs in a band of schist, interbedded in the quartzite in the hill just west of Sohna town. The deposit is very small one. It is also reported in a gorge on the eastern side of Sohna hill. Graphite is also reported west of Hariahera. The reported occurrence of kankar in 112 villages in the district was examined to assess their suitability for manufacturing of Cement. Kyanite crystals are reported from Bhondsi and Mahammadpur Meo villages in schist bands. Transparent quartz crystals occur near Bhondsi, Indri and Sohna. Poor quality slate bands, about 3.5 meters in thickness, occur in Basai Meo. Hot springs of mineral water are located at the base of hill at Sohna in the district. The temperature of water is 46°C and it is said it resembles Vichy type of water. This water is known for its curative powers for the skin diseases and liver ailments for the past one and a half century. Mining in Haryana State is lying closed since March, 2010 due Environmental non-clearance.

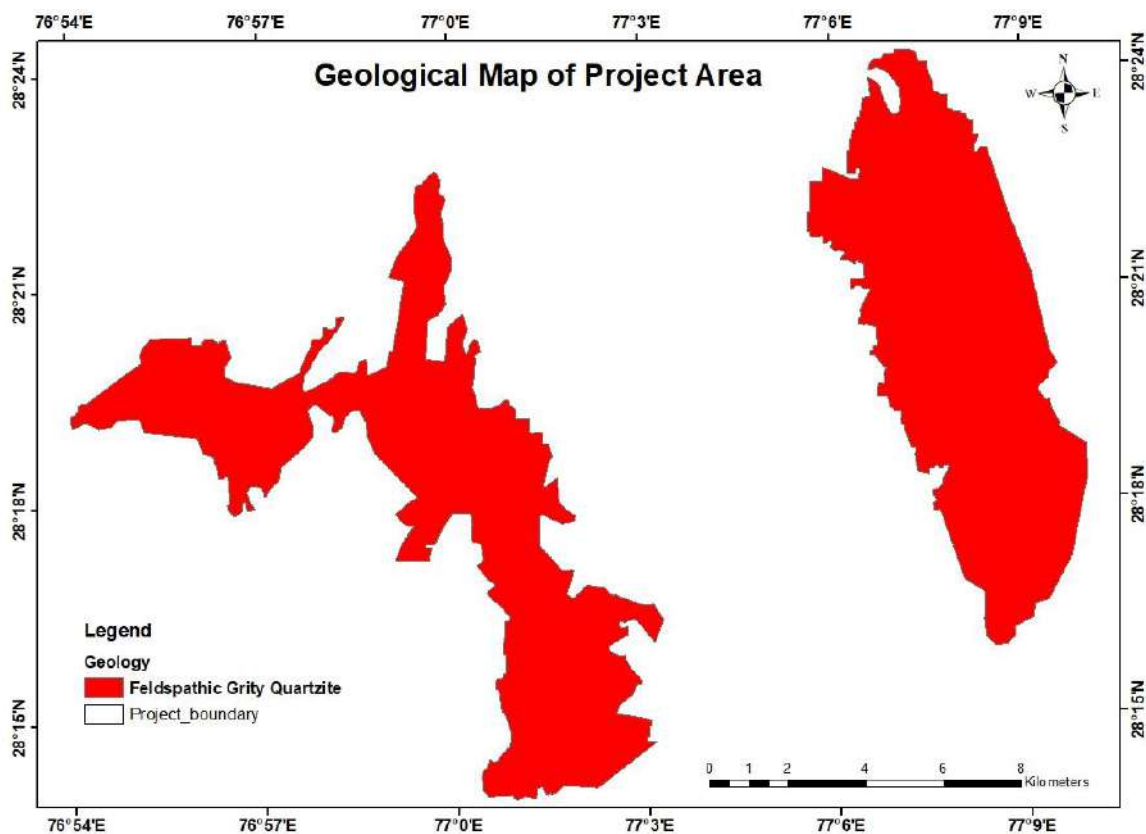


Figure (2.2): Project Area Geology Map

2.2.5 Drainage

There is no perennial river in the district. Seasonal streams are only a few, smaller in size and are inland. The drainage of the district is typical of the arid and semi-arid areas. Because of topographic diversity, the streams do not flow in any uniform direction. The district is drained mainly two rivers Sahibi Nadi and Indori Nadi which originate from Rajasthan.

2.2.6 Vegetation

There are two agro climatic zones in the state. The north western part is suitable for Rice, Wheat, Vegetable and temperate fruits and the south western part is suitable for high quality agricultural produce, tropical fruits, exotic vegetables and herbal and medicinal plants.

The district covers Gurgaon, Sohna and Pataudi forest ranges headed by the Range Forest Officers. These natural forests contain species like Khairi

(Acacia Senegal) Dhouk (*Anaogeisus pendula* edgew), Dhak (*Butea monosperma*), Papri, (*Holoptelea integrifolia* planch) Rounj, (*Acacia leucophloea*) Inderjo, (*Wrightia tincloria*) Chamror (*Erhetia laevis*), *Grevia populifolia* etc. Shisham and Neem are found in the foothills and plains. Kikar grows in the plains. Its bark is good for tanning. Shisham, Neem and Kikar are valuable as timber, firewood and for making agricultural implements. Plantation of Eucalyptus trees in the plains, along roads, canals and boundaries of agricultural fields are the latest phenomenon in forestry development. Kit is used as firewood and pulp wood for paper industry.

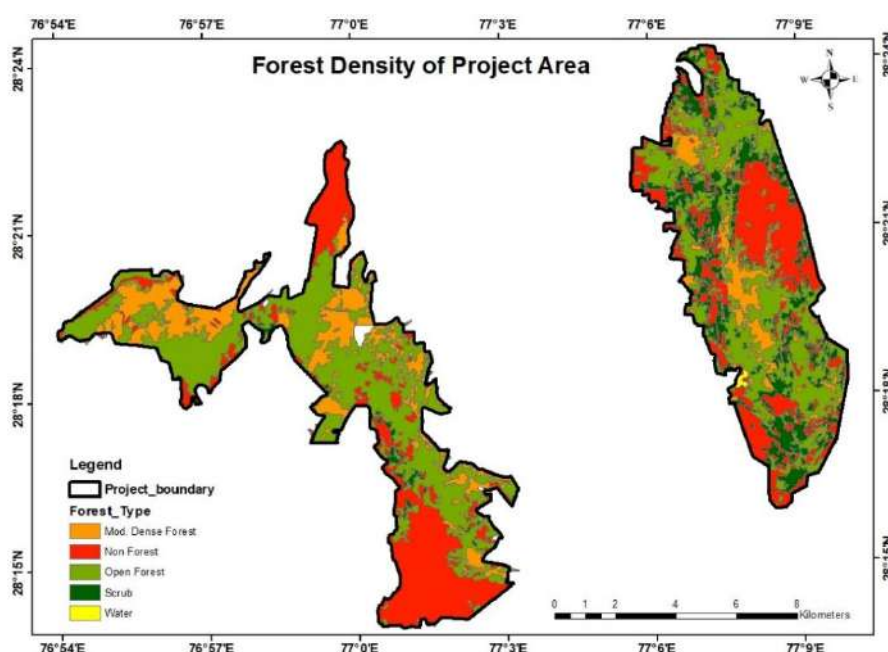


Figure (2.3): Project Area Forest Map

Table 2.5 Area under different Classes as per forest density

SN.	Classes	Area (ha)
1	Mod. Dense Forest	1652
2	Non-Forest	3349
3	Open Forest	4793
4	Scrub	1170
5	Water	14
Grand Total		10978

2.2.7 Yield in Project Area:

The annual runoff yield in the project area is 31869 TCM. The Natural Resources Conservation Service Curve Number (NRCS-CN), has been used for the estimation of direct runoff as it takes into account most of the watershed's runoff producing characteristics such as soil type, land use, hydrologic condition and antecedent moisture condition. The thematic maps corresponding to each parameter was generated processed to create surface runoff map for project AOI.

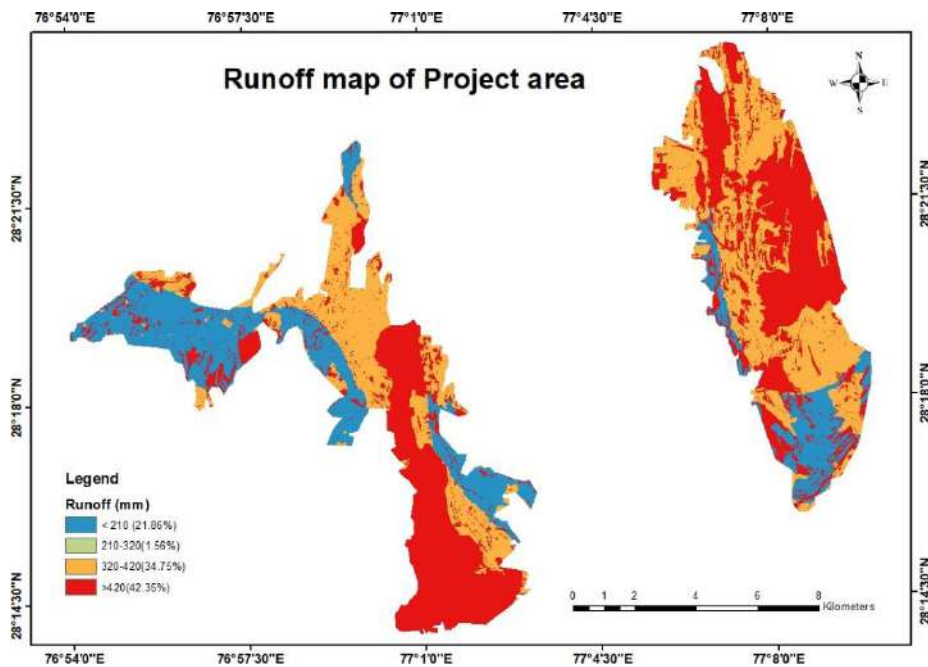


Figure (2.4): Project Area Runoff Map

Table 2.6: Area under different classes of runoff

S. No.	Runoff Classification (mm)	Area (ha)	Percent Area
1	< 210	2364.69	21.86
2	210-320	102.33	1.02
3	320-420	3770.83	34.75
4	> 420	4581.23	42.35
Total		7048	100

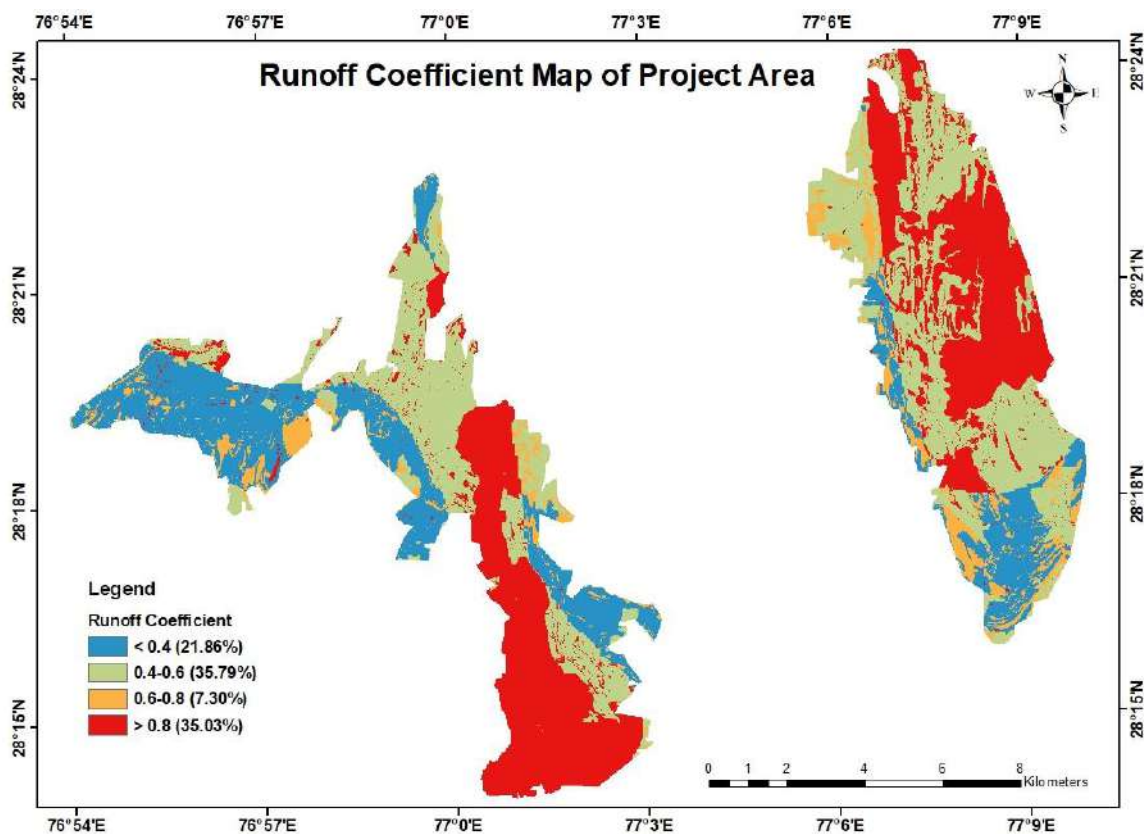


Figure (2.5): Project Area Runoff Coefficient Map

Table 2.7: Area under different classes of runoff coefficient

S. No.	Runoff Classification	coefficient	Area (ha)	Percent Area
1	< 0.4		2415	22
2	0.4-0.6		3931	36
3	0.6-0.8		792	7
4	>0.8		3840	35
Total			10978	100

2.2.7 Soil Erosion in Project Area:

Soil erosion has been estimated from Modified RUSLE method using SWAT (ArcGIS)

$$\text{Soil Erosion } A = R * K * L * S * C * P \dots\dots\dots (1)$$

Where, A= computed average annual soil loss (tonnes/ha/year), R= rainfall-runoff erosivity factor, K= soil erodibility factor, L = slope length factor, S=

slope steepness factor, C = cover management factor, P = conservation practice factor. **In the project area, the average soil loss is 15.73 ton/hectare/year.**

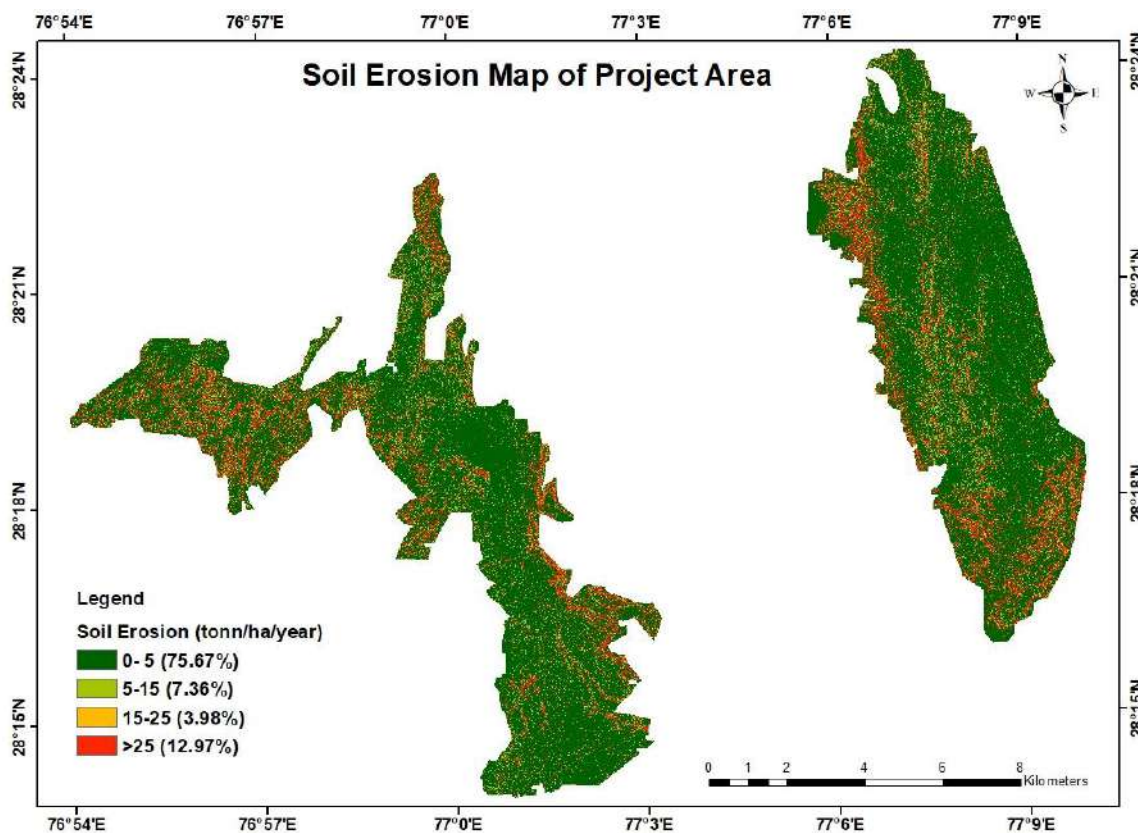


Figure (2.6): Project Area Soil Erosion Map

Table 2.8 Rate of Soil Erosion Classes for Project Area

S. No.	Erosion (t/ha/year)	Area (ha)	Percent Area
1	0-5	8287	76
2	5-15	799	7
3	15-25	433	5
4	>25	1459	12
Total		10978	100

CHAPTER - 3

METHODOLOGY ADOPTED FOR PREPARATION OF MICRO SOIL AND WATER CONSERVATION PLAN

The type of interventions proposed are no different from that in practice in the project area, the only difference is in methodology of identification of sites. The identified location of structures with details like location (latitude-longitude), catchment area, dimensions, submergence area, storage capacity, fetch length and cost all are given in tabular form in **Chapter IV “List of proposed structures”**. **The abstract of cost is at chapter V** and the **design of structures and the model estimates** have been given in the **chapter VI**.

Forest lands are the originating source of the runoff. The degradation of forest areas results into erosive runoff which aggravates the problems of soil erosion, flash floods, droughts, depleting ground water and poor vegetation in the ridge areas. Tackling the runoff at originating points will prevent numerous atrocities of runoff hence runoff management can address both soil and water issues.

The runoff management strategy can be two-pronged: harvesting it and reducing its erosive velocity. Site specific Water harvesting structure like check dams, mini percolation tanks and percolation tanks have been thus proposed. All such measures can augment groundwater resources (Technical Report groundwater brochure of the district has emphasized on such structures). The above measures have also been highlighted in state action plan for climate change Strategies

Catchment area treatment works and afforestation have been proposed for treating the originating source of runoff that is forest areas to reduce the erosive velocity of runoff. Also, pasture development works have been

proposed to meet the fuel wood and fodder requirement from other resources instead of meeting the demand from forest areas.

3.1 Use of Various Thematic Layers for planning

Various thematic layers were created using the LiDAR data. The precision and accuracy of the data helps in very fine assessment of natural features like fine streams of small orders and other areas which are physically inaccessible. The layers that were created using the LiDAR data and some of their characteristics are mentioned below:

- **Base Map:** Map included the forest boundary
- **Contours:** Using the DEM layer of 0.3 m resolution, contours of 30 cm interval are generated to examine the elevation at each point and draw a line through points of similar elevations. This helped in analyzing the flow patterns along the drains and most used layer in finding the suitable site. Using this layer, the point where maximum fetch length, minimum dimensioning was selected.
- **Land use Land Cover:** The LULC plays a vital role in understanding the land coverage of the area as it details the various classes in which the land is being used. The LULC in this project has been prepared using ortho images captured through Lidar. This layer was very useful in calculating the soil loss and runoff generated in the project area. Also, in proposing type of structures to be proposed especially the afforestation patch.

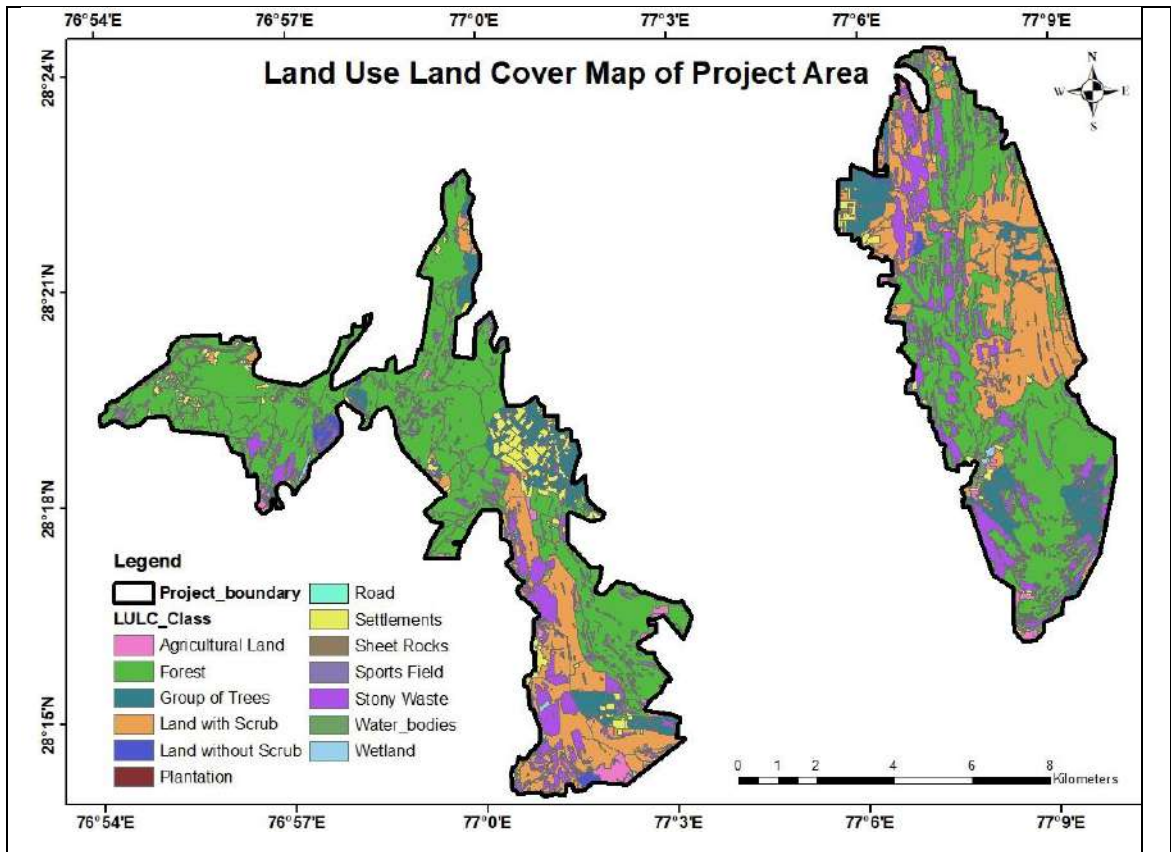


Figure (3.1): Project Area lulc Map

Table 3.1 LULC Classes for Project Area

SNo.	LULC Classes	Area(Ha.)
1	Agricultural Land	189
2	Forest	5411
3	Group of Trees	897
4	Land with Scrub	2276
5	Land without Scrub	102
6	Plantation	2
7	Road	111
8	Settlements	424
9	Sheet Rocks	2
10	Sports Field	7
11	Stony Waste	1420
12	Water_bodies	110
13	Wetland	27
Grand Total		10978

- **Digital Elevation Model (DEM):** The LiDAR survey generated a layer of DEM with a fine resolution of 0.3 m. This DEM was useful in calculating elevations of Earth's surface and generate other layers from it. This layer is useful and can be considered as the basis for other operations of delineating watersheds and drains for an area.

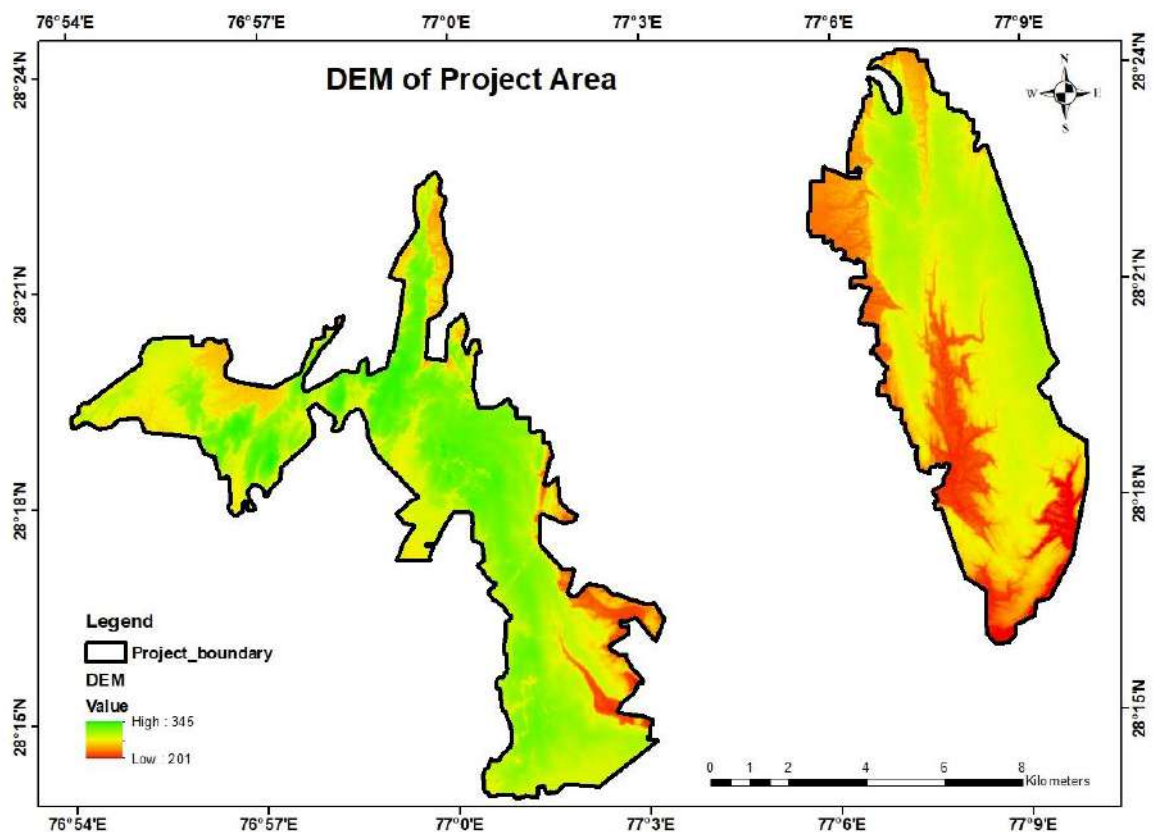


Figure (3.2): Project Area Digital Elevation Map

- **Slope layer:** Using the DEM, slope map is calculated by categorizing the slope in groups of different values of slopes. The slope categorization is done in the following categories--(a) 0-1% (b) 1-3% (c) 3-8% (d) 8-10% (e) >10%. This helps in selecting the area where certain structures can be constructed based on slope criterion.

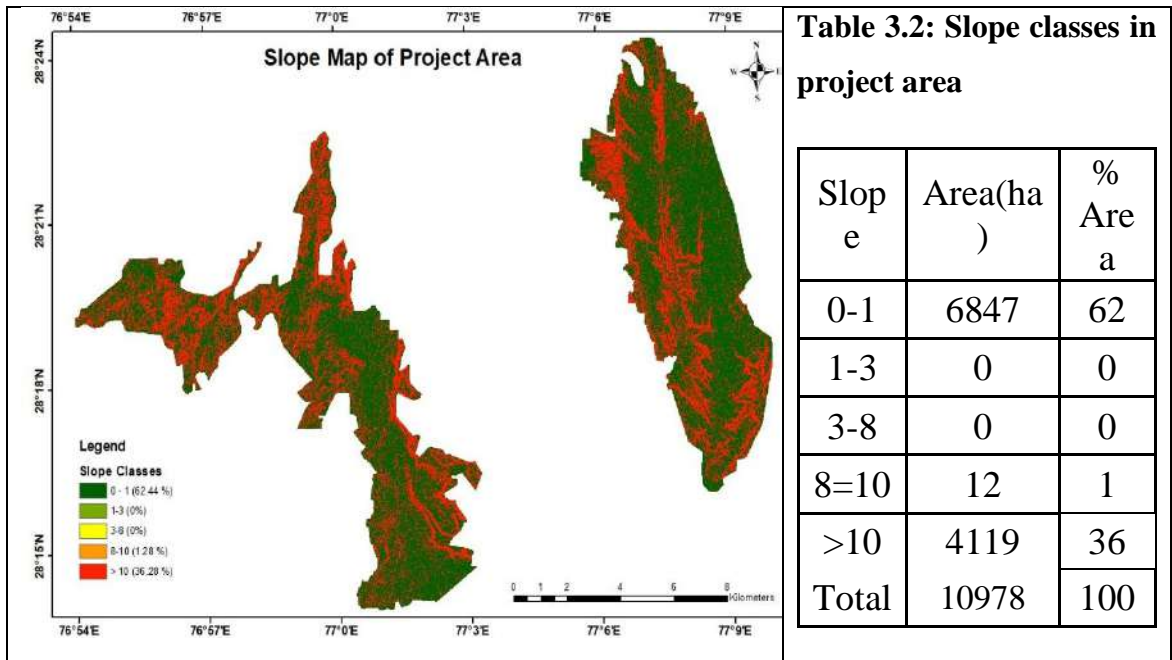


Figure (3.3): Project Area Slope Map

- Drainage layer:** This was most important layer used in planning. The order of the stream, slope in the bed of drain, width and depth of drain are the most critical factors in deciding the location of structure and its type.

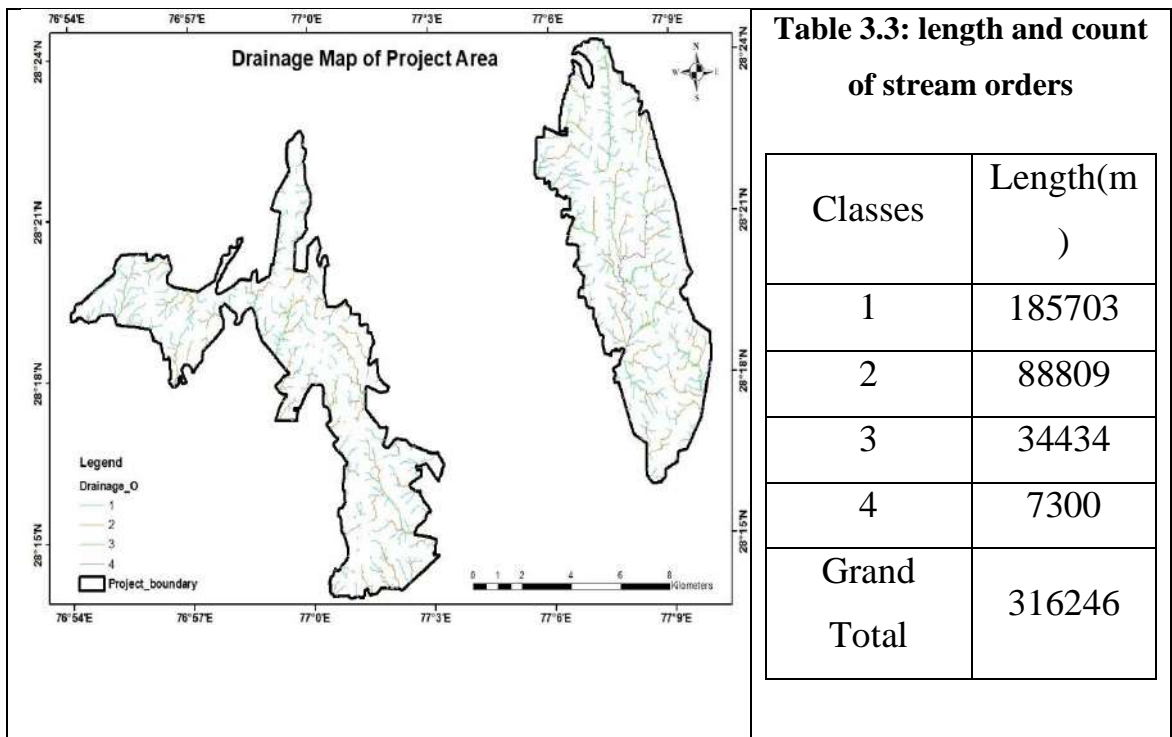


Figure (3.4): Project Area Drainage Map

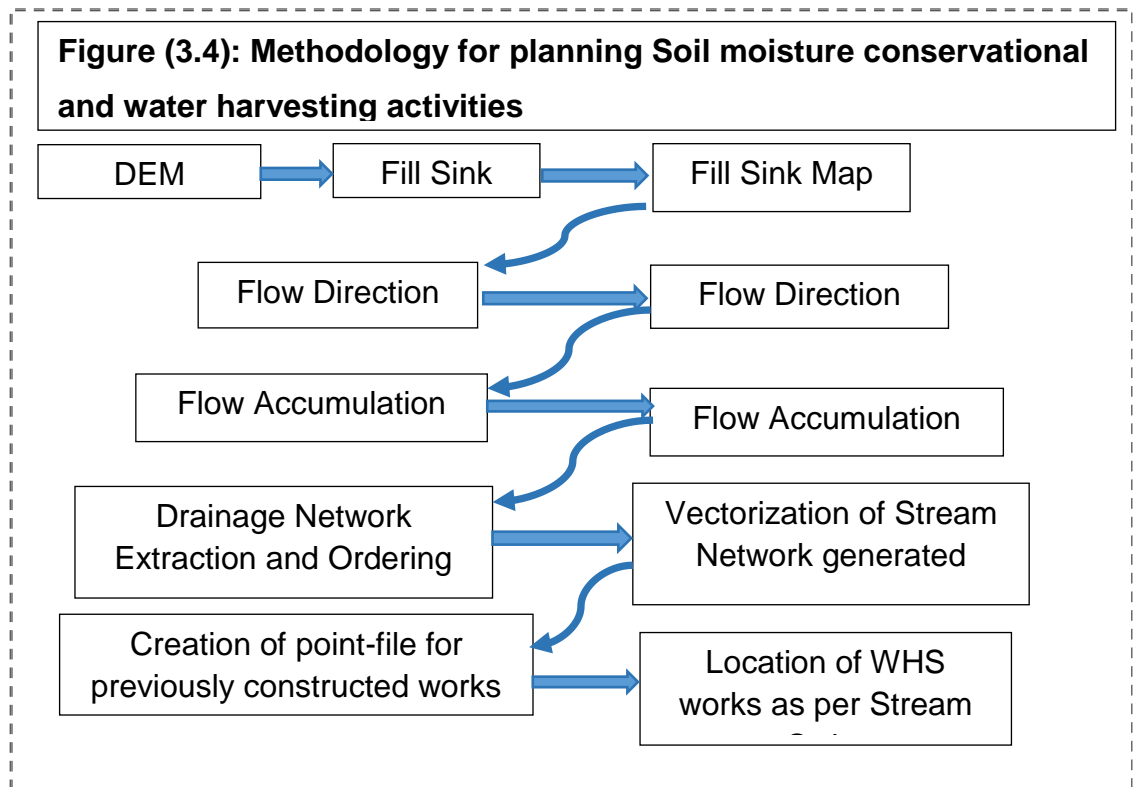
3.2 Criteria for planning of different structures

Methodology for planning the treatment works in the area has been adopted keeping in mind, the local conditions of the area, local practices and the objective of conserving as much moisture as possible. The selection of activities in the area are based on certain criteria which are influenced by the type of soil in the area, runoff, drainage pattern, order of stream, catchment area at identified site, vegetation cover, slope, geology, geomorphology, terrain conditions and local practices.

- The structures hence planned in the area have been proposed with an aim to generate maximum fetch length along the stream lines and maximum storage. It will further improve the moisture regime of the areas which will help in accelerated growth of trees and other plant varieties.
- In higher order drains and lower reaches where slope is less, Check Dams have been proposed to harvest runoff.
- In low density of forest areas, the water harvesting structures combined with catchment area treatment works like Contour trenches, staggered trenches have been proposed to increase moisture and reduce erosive velocity of runoff. Also, afforestation has been proposed in poor vegetation areas. However, **the type and species of plantations in these areas can be selected based on the local variety of trees or the necessity of the community living around the areas.**

3.3 Generating streams:

The different hydrological tools used in GIS for site identification of harvesting structures on different streams are mentioned in the flowchart given below:



All the processes have been carried out using 30cm DEM (Digital Elevation Model).

Fill tool in the Hydrology toolbox is used to remove any imperfections (sinks) in the digital elevation model. The generated output is then used for further processes.

Flow direction grids have been created from the output generated from ‘Fill’ tool. It assigns a value to each cell to indicate the direction of flow – that is, the direction that water will flow from that particular cell based on the underlying topography of the landscape (elevation).

After flow direction, Flow accumulation is generated by using ‘Flow Accumulation’ tool which calculates the flow into each cell by identifying the upstream cells that flow into each downslope cell. In other words, each cell’s flow accumulation value is determined by the number of upstream cells flowing into it based on landscape topography. Accumulation can be understood as a phase, wherein, the flow will not start unless a certain value is

reached.

After the raster for Flow accumulation, a stream network is generated by linking all the points where the value for accumulation crosses a certain threshold value. This threshold value for accumulation has been decided based on the objective and site conditions, to take into account the variation in soil, crop, and rainfall in these agroclimatic zones. A ‘CON’ tool for conditional statement is used to generate a raster stream network from flow accumulation. Streams are then ordered using Stream Order (either Shreve or Strahler) method of ordering. The final step is often to convert this stream ordered raster to a vector, which is simply performed using the stream to feature command.

3.4 Methodology for Inventory of existing water bodies

The pre-existing moisture conservational activities have been identified through Ortho-images captured in LiDAR survey. A point shape file of existing Water harvesting works was thus created, mentioning the type and condition of the structure.

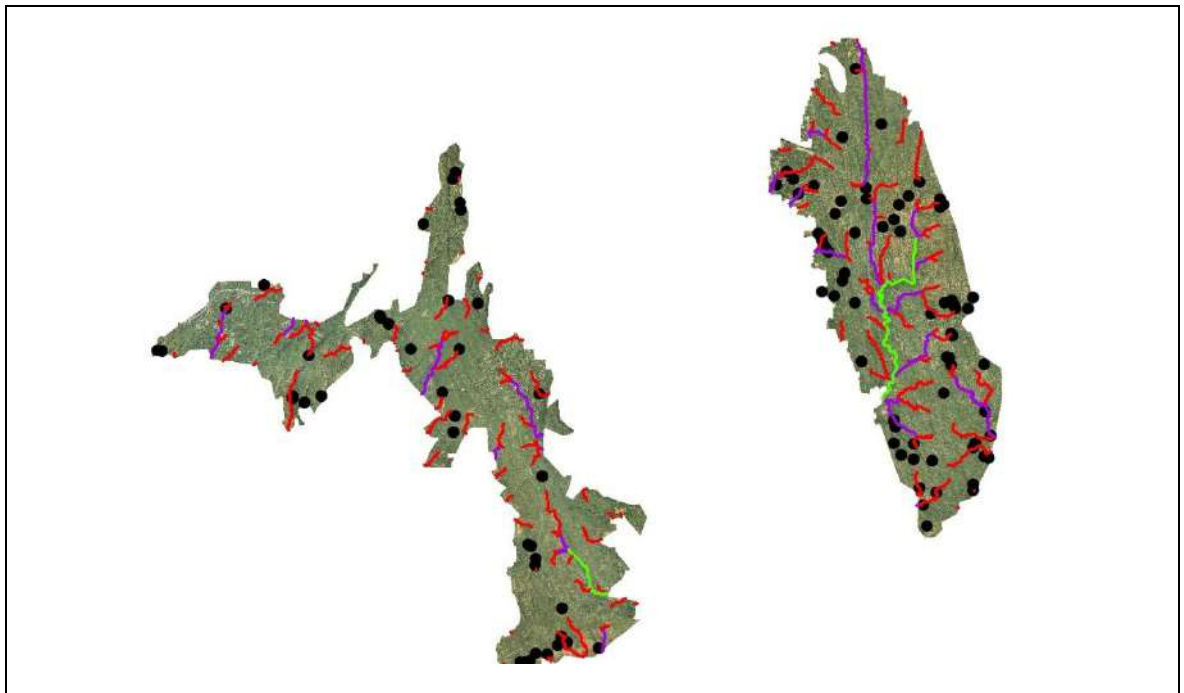


Fig 3.5:Map of Project Area showing Existing Structures

3.5 Methodology for site selection of proposed structures

3.5.1 Catchment area works like CCT and staggered trenches

These activities have been proposed in combinations, e.g. Afforestation along with Continuous Trenches (or Staggered Trenches). These activities help in the conservation of moisture by digging up trenches across the slope, which then helps in the growth of trees and other plant species. The forest density map and the slope map were superimposed and ortho images were used in identifying areas to be put under afforestation and catchment area works.

Afforestation- Model includes Catchment area works (CCT/SGT) and plantation of Forestry Saplings These works have been proposed with the objective of protecting land against erosion, restoration of degraded forest land to productive use, better soil and moisture conservation for improving productivity; reduce siltation in reservoirs and finally generation of employment opportunities.

i. Staggered Trenches (SGT) - On higher slopes of the catchment, a number of rows of trenches are dug in hilly areas having steeper slopes. Distance between two trenches is kept equal to half the length of a trench. Adjacent rows are staggered to reduce the maximum length of runoff for better retention. Trenches break the slope and reduce the velocity of surface runoff. It can be used in all slopes irrespective of rainfall conditions (i.e. in both high and low rainfall conditions), varying soil properties.

ii. Continuous Contour Trenches (CCT) - On lower slopes, CCTs are Trenches constructed on contours with breaks in between. These are both on hill slopes as well as on degraded and barren waste lands to prevent soil erosion and harvesting rainwater. It improves moisture status of soil and the flowing runoff over the slope is collected in the trenches, which gives more time for runoff to infiltrate. Eroded soils are trapped into contour trench and it also helps in breaking the kinetic energy of the runoff water. The soils trapped in the

trenches are found to be very fertile and can be used for area lower to the contour trenches. Because of more infiltration into the soil the lower portion of the area under the contour trenches gets enough water for the growth of vegetation

iii. Deep CCT- Constructed at the junction of Forest/non-arable and arable land on contours, the above trenches check the velocity of runoff as well as conserve in-situ moisture.



Fig 3.6: Staggered Trenches (SGT)



Fig 3.7: Continuous Contour Trenches (CCT)



Fig 3.8: Deep CCT

Pasture Development and Horticulture:

In agrarian economy, livestock plays an important role in augmenting income, employment and women empowerment. Apart from supporting agriculture operations, dairying is an important enterprise to supplement the rural economy. Silvi-pasture development has been proposed to create fuel wood and fodder resources in villages situated in and around the forest area to reduce pressure on forest lands. This activity will fulfil the fodder demand of locals around forest areas instead of meeting the demand from forest areas and to enhance the income of Gram panchayats by auctioning the usufructs. local communities can be involved in the choice of species to be planted.

The model consists of over seeding of grasses, energy plantation/social forestry / plantation of horticulture plants for community benefits in the identified patch. Sites have been identified and intervention deemed best suited are mentioned but as per demand of community or departmental norms the complete flexibility lies with the executing agency. Any of the prevailing models can be used but these have been modified and catchment area works have been incorporated in the models. Also, if horticulture is to be used, pest and nutrient management practices as per recommendations of the horticulture Department be followed.

Four models have been focused:

- Afforestation with poor vegetation cover in forest areas
- Enrichment model in scanty vegetation for Natural Regeneration for restocking of forests
- Silvi pastures and / Energy plantations in scrub lands near arable lands

The salient features are:

- Cost per unit hectare is mentioned against each site and has been arrived at by modifying state forest department models by including cost of

Catchment area treatment works like Continuous contour trench, Deep CCT, Staggered trenches and five-year maintenance cost.

- The Afforestation model has been proposed in forest areas with poor vegetation taking 1000 plants per ha. The model includes the cost plantation model plus maintenance cost up to five years and cost of CCT and Staggered and Deep CCT cost models.
- Enrichment model has been proposed in forest areas with sparse vegetation taking 200 plants per ha and the model includes the cost of plantation cost of enrichment model plus maintenance of it for five years and cost of staggered trenches
- Silvi Pasture & Horticulture has been proposed in open forest/scrub lands near agriculture fields using the model of low-lying pastures 200 plants and overseeding of grasses and RCC fencing the pasture and horticulture and horticulture practices.
- In Silvi Pasture & Horticulture models, Recommendations of State horticulture department for nutrient pest management can be followed
- Sites have been identified and intervention deemed best suited are mentioned but as per demand of community or departmental norms the complete flexibility lies with the executing agency.
- Species can be as per site suitability

3.5.2 Structures in streams

A point shapefile of existing Water harvesting works was created as mentioned in point 3.4. This point layer was superimposed on the shape file of contour, ortho-images and on streams. All these layers were used in identifying the most suitable site such that at minimum cost (length and height are less) maximum fetch length and storage (i.e. Moisture regime at longer length for better vegetative growth) is available.

Loose stone check dams: These structures have been proposed in lower order drains to reduce the velocity of runoff and where stone is locally available



Fig 3.9: Loose Stone Check Dam

Mini Percolation Tanks/ percolation Tanks: The earthen embankments constructed in drains with a surplus arrangement. These structures not only harvest water, but also reduce the velocity of runoff water and thus prevent expansion of drains. The structures with less catchment area (Less than less than 10 hectares are MPT and those with catchment (greater than 10 hectare) have been termed as percolation tanks otherwise there is no difference in construction or type. Besides catchment length of structure and fetch length is also deciding factor in type of structure



Figure (3.10): Mini-Percolation Tanks with waste weir

Check Dams: Have been proposed in higher-order drains where runoff is high and the slope is less than 3% and soil depth seems shallow i.e., unavailability of sufficient soil or soil that cannot be compacted and due to which the Earthen check dam cannot be constructed. The site is such that maximum fetch length can be obtained.



Figure 3.11-Check Dams

Gabions have been proposed to reduce the velocity of runoff with high slope and where soil depth seemed shallow i.e., unavailability of sufficient soil or soil that cannot be compacted and due to which the Earthen check dam cannot be constructed or accessibility of machinery seemed difficult or drain is narrow catchment is more. The site is such that maximum fetch length can be obtained.



Fig 3.12:Gabions

Pond

Rainwater harvesting has been proposed through ponds which are constructed by excavation where flow accumulation is observed to store runoff water



Fig 3.13:Sunken Pond

For each proposed structures calculation of catchment area of structure, weir height total height,fetch length , submergence area and storage capacity of structure was calculated

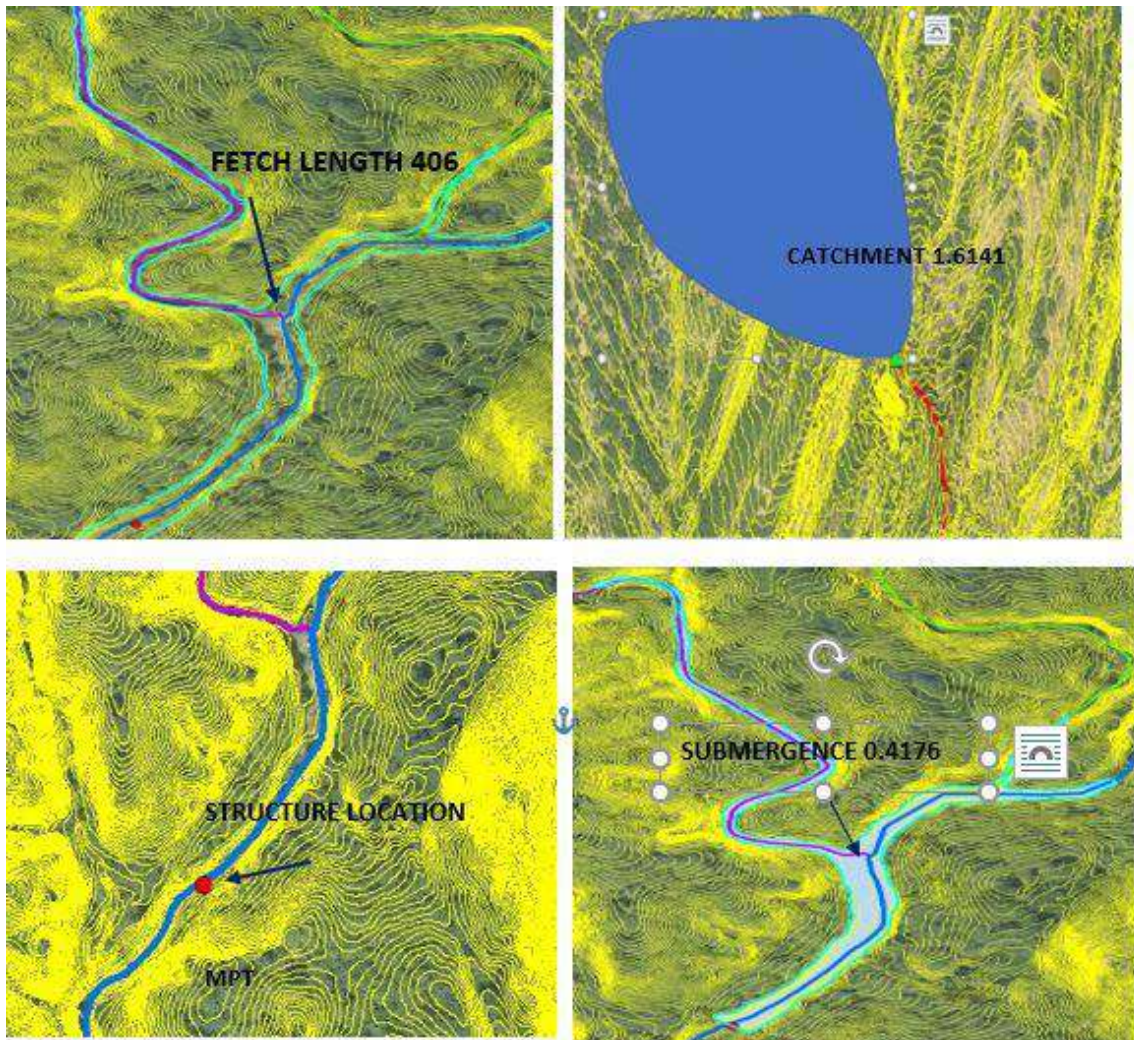


Fig 3.14: Different Hydrological Calculations for identified Structures

3.5.3 Cost and Estimation

The SOR 2017 provided by forest department and BSR of PWD 2021 has been used in estimation. **The abstract of cost is at chapter V** and the design of structures and the model estimates have been given in the **chapter VI**.

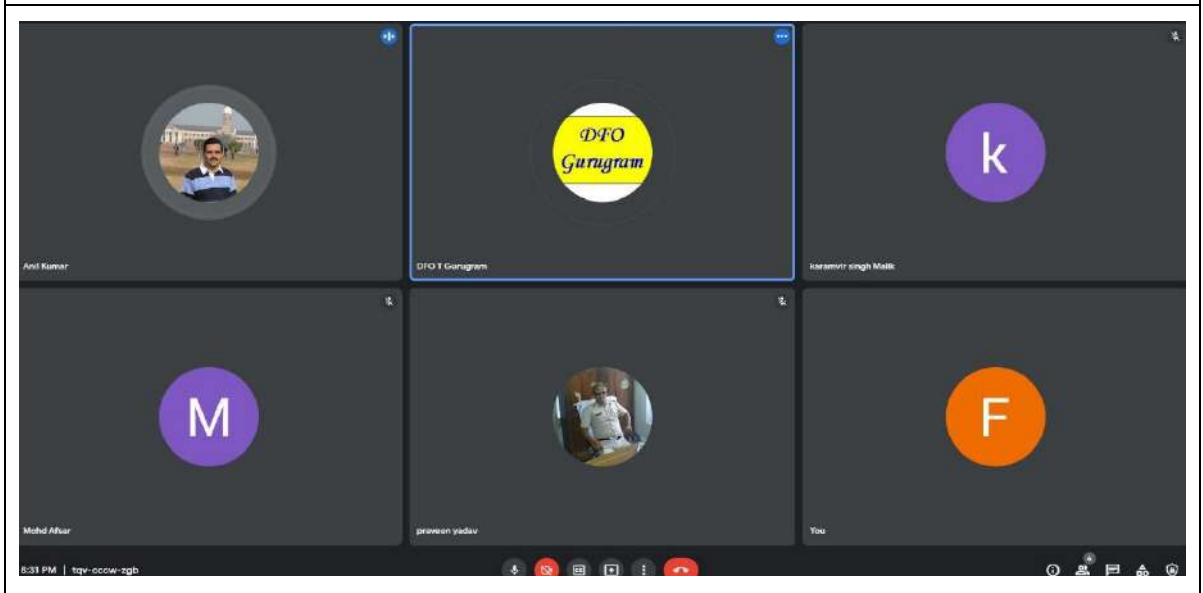
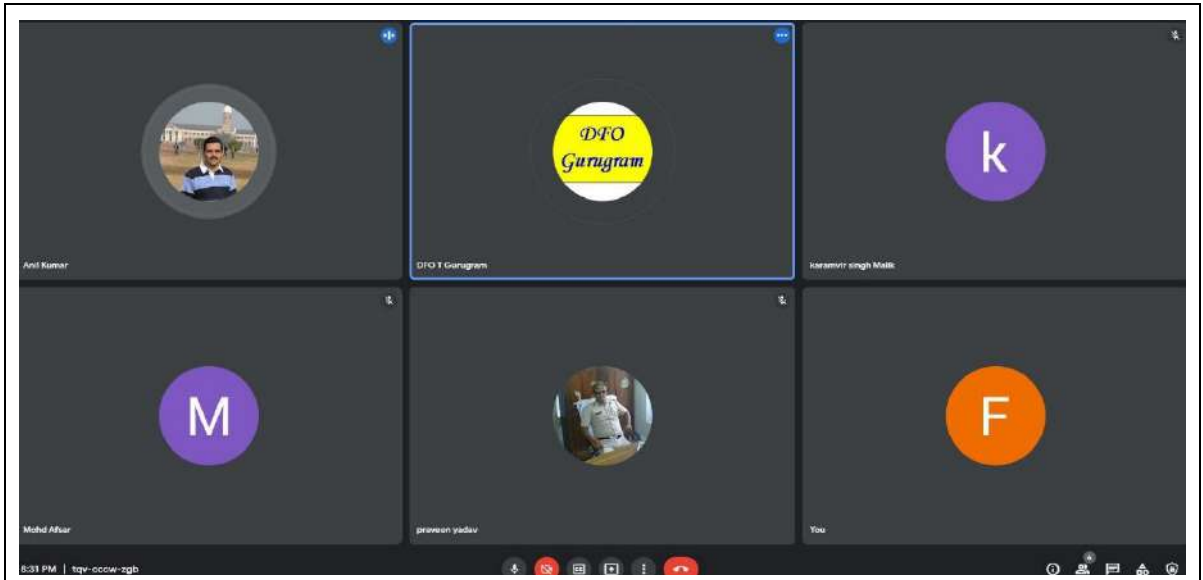
Dimensions of the structure may vary on the site with even slight change in the proposed location, hence these must be taken as per the site condition during execution. The cost of the structure is based on models and items proposed in

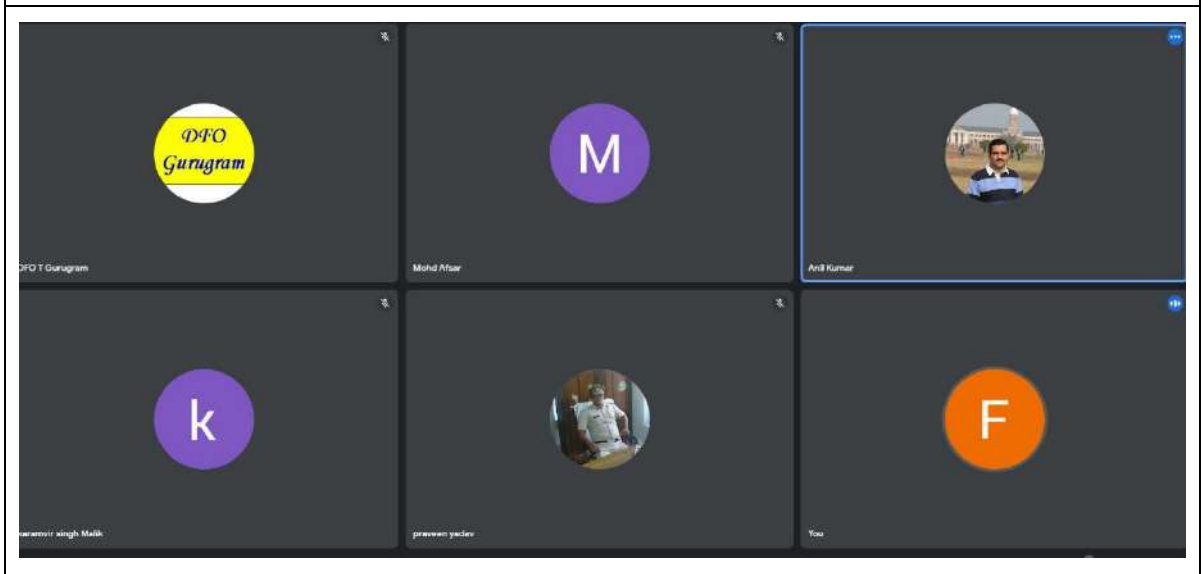
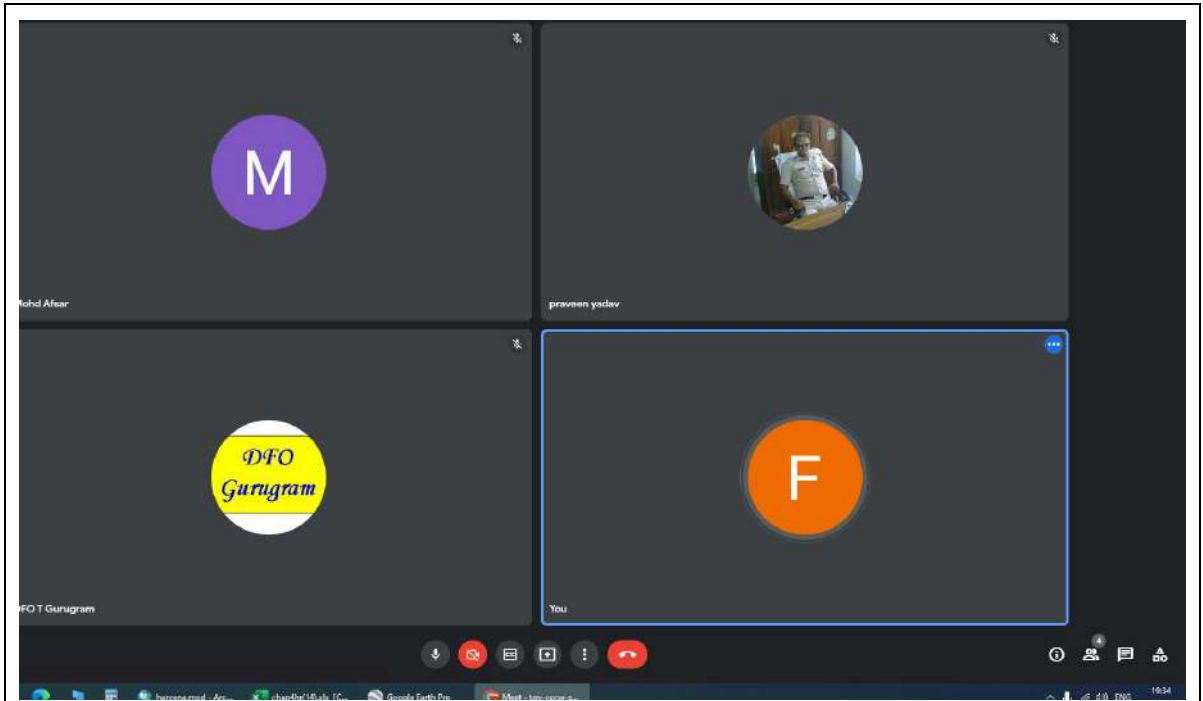
the models and therefore will change with change in model, its items and BSR. Also, as per site condition some structure type may change at some places like mini percolation tank can be percolation tank

3.6 Field Verification of the proposed activities

After the delineation of various hydrological layers for the area and proposing various structures based on the criteria mentioned above, the planned works are then sent on to the field practitioners for verification. A technical expert was sent to the field for verification along with the local forest officials to assess the feasibility, structural stability and utility of the proposed structure. Photographic and geographic attributes of the location were also captured in order to facilitate the discussions on those marked points. The DPR verification process was concluded with a video conference of the WAPCOS central expert team with the district forest officers where a threadbare discussion on all queries and feedback on sites identified was done and everyone coming on to the same page

Certain examples and photos have been given below, clearly depicting the site conditions and geographic location of the area.






























Chapter IV

List of Proposed Structure

Brief details of Water Harvesting Structures

Dimensions of the structure may vary on the site with even slight change in the proposed location, Hence these must be taken as per the site condition during execution. The cost of the structure is based on models and items proposed in the models and therefore will change with change in model, its items and SOR 2021-22 of PWD .

S.No	Structure Name	Impounding height (weir height) (FTL) (meter)	Total Height of structure (TBL)	Latitude	Longitude	Length	Fetch Length (m)	Catchment Area (Ha)	Submergence Area (m ²)	Annual Runoff (mm)	Soil Erosion (t/ha/year)	Storage Capacity (TCM)	Cost (in Rs#)
1	LSCD	1.20	1.95	28.282151	77.137223	8	NA	3	NA	258	47	NA	13008
2	LSCD	1.20	1.95	28.339572	77.139625	14	NA	1	NA	429	7	NA	22764
3	GABION	1.20	1.95	28.349019	77.140063	19	NA	137	NA	415	11	NA	172273
4	LSCD	1.20	1.95	28.344159	77.139267	15	NA	1	NA	416	24	NA	24390
5	LSCD	1.20	1.95	28.336743	77.136093	14	NA	1	NA	252	7	NA	22764
6	LSCD	1.20	1.95	28.336570	77.134752	12	NA	2	NA	429	10	NA	19512
7	GABION	1.20	1.95	28.322295	76.918417	8	NA	19	NA	25	23	NA	72536
8	GABION	1.50	2.25	28.323566	76.940012	9	NA	28	NA	19	29	NA	81603
9	LSCD	1.20	1.95	28.391224	77.110892	11	NA	5	NA	489	33	NA	17886
10	LSCD	1.20	1.95	28.390590	77.110180	8	NA	0	NA	232	13	NA	13008
11	LSCD	1.20	1.95	28.332331	76.923725	11	NA	0	NA	56	13	NA	17886
12	LSCD	1.20	1.95	28.267731	77.026247	10	NA	1	NA	229	9	NA	16260
13	LSCD	1.20	1.95	28.323155	76.997997	16	NA	5	NA	288	17	NA	26016
14	LSCD	1.20	1.95	28.313772	76.985681	11	NA	0	NA	276	18	NA	17886
15	LSCD	1.20	1.95	28.313586	76.985664	10	NA	0	NA	12	32	NA	16260
16	LSCD	1.20	1.95	28.316328	76.980804	10	NA	1	NA	39	12	NA	16260
17	LSCD	1.20	1.95	28.323231	76.914483	12	NA	0	NA	277	45	NA	19512
18	LSCD	1.20	1.95	28.307263	76.941250	11	NA	0	NA	277	9	NA	17886
19	LSCD	1.20	1.95	28.306919	76.941562	11	NA	0	NA	12	46	NA	17886
20	ECD	1.20	1.95	28.289354	76.986973	11	19	0	11.89	12	8	0.035	3520
21	ECD	1.20	1.95	28.289017	76.986382	15	23	0	14.86	124	9	0.102	4800
22	Check Dam	1.80	2.55	28.399545	77.124141	41	1373	348	18535	340	10	67.178	2754298
23	MPT	1.20	1.95	28.281057	77.148581	14	107	24	925	24	20	3.344	22568
24	GABION	1.20	1.95	28.280471	77.148161	13	NA	25	NA	45	51	NA	117871
25	GABION	1.20	1.95	28.279939	77.147592	13	NA	27	NA	124	13	NA	117871
26	Check Dam	2.10	2.85	28.275466	77.142540	31	1012	80	23875	85	7	67.178	2082518
27	Check Dam	2.10	2.85	28.282226	77.138304	14	125	21	2028	121	18	67.178	940492
28	GABION	1.20	1.95	28.281855	77.137945	13	NA	4	NA	129	9	NA	117871
29	GABION	1.20	1.95	28.285365	77.145366	23	NA	2	NA	19	3	NA	208541
30	Check Dam	2.40	3.15	28.286102	77.151773	24	224	46	3027	41	9	25.670	1612272
31	MPT	1.80	2.55	28.287806	77.153121	29	145	0	395	12	5	0.117	46748
32	Check Dam	2.10	2.85	28.289556	77.155556	33	894	80	12727	115	4	67.178	2216874
33	GABION	2.10	2.85	28.307975	77.151669	10	NA	75	NA	237	5	NA	90670
34	PT	2.10	2.85	28.307024	77.152239	14	109	80	202	233	4	0.034	39634
35	PT	2.10	2.85	28.305971	77.154236	18	68	96	366	238	7	2.320	50958
36	MPT	2.10	2.85	28.305649	77.154796	18	65	1	142	292	21	0.092	29016
37	PT	2.10	2.85	28.305489	77.155547	18	152	111	880	236	10	6.391	50958
38	MPT	1.50	2.25	28.296601	77.161479	24	190	19	4733	143	20	1.612	38688
39	Check Dam	1.20	1.95	28.301307	77.160928	16	620	282	5546	235	29	67.178	1074848
40	MPT	1.50	2.25	28.294887	77.154771	26	122	5	1496	116	7	12.706	41912
41	Check Dam	2.10	2.85	28.293598	77.155133	14	307	67	2594	179	14	18.245	940492
42	MPT	2.10	2.85	28.293160	77.143724	26	61	7	132	41	28	0.373	41912
43	PT	1.20	1.95	28.320882	77.145811	28	113	66	251	229	27	0.045	79268
44	MPT	1.20	1.95	28.320397	77.148920	43	360	17	11451	239	17	1.612	69316
45	MPT	1.20	1.95	28.319858	77.148441	57	319	21	12687	235	7	1.612	91884
46	GABION	1.20	1.95	28.321171	77.142816	12	NA	123	NA	267	34	NA	108804
47	PT	1.20	1.95	28.320190	77.142756	11	118	126	632	258	6	2.814	31141
48	GABION	1.20	1.95	28.319682	77.142599	12	NA	128	NA	241	8	NA	108804
49	GABION	1.20	1.95	28.317302	77.142037	8	NA	138	NA	231	17	NA	72536
50	GABION	1.20	1.95	28.316904	77.142126	8	NA	140	NA	244	14	NA	72536
51	GABION	1.20	1.95	28.316388	77.142305	10	NA	140	NA	288	21	NA	90670
52	MPT	1.50	2.25	28.315463	77.136201	21	132	12	2577	228	13	11.953	33852
53	GABION	1.20	1.95	28.326707	77.134493	11	NA	63	NA	434	11	NA	99737
54	pt	1.20	1.95	28.327028	77.134108	15	53	63	406	458	7	1.297	42465
55	GABION	1.20	1.95	28.327376	77.133276	8	NA	65	NA	441	18	NA	72536
56	PT	1.20	1.95	28.332515	77.138763	18	56	150	298	427	32	1.063	50958
57	GABION	1.20	1.95	28.332612	77.136683	11	NA	160	NA	431	3	NA	99737
58	GABION	1.20	1.95	28.332015	77.134722	22	NA	168	NA	434	3	NA	199474
59	GABION	1.20	1.95	28.329322	77.133537	21	NA	177	NA	461	5	NA	190407
60	GABION	1.20	1.95	28.328666	77.133394	8	NA	189	NA	437	4	NA	72536
61	PT	1.20	1.95	28.327725	77.132510	11	105	68	740	280	5	4.684	31141
62	GABION	1.20	1.95	28.350546	77.139295	11	NA	130	NA	423	14	NA	99737
63	GABION	1.20	1.95	28.345381	77.139443	22	NA	248	NA	387	7	NA	199474
64	GABION	1.20	1.95	28.343686	77.138992	12	NA	275	NA	115	34	NA	108804
65	GABION	1.20	1.95	28.343071	77.138958	19	NA	278	NA	410	32	NA	172273
66	GABION	1.20	1.95	28.342214	77.138961	9	NA	280	NA	392	8	NA	81603
67	GABION	1.20	1.95	28.341724	77.138834	11	NA	282	NA	310	16	NA	99737
68	GABION	1.20	1.95	28.340852	77.138807	9	NA	284	NA	403	19	NA	81603
69	GABION	1.20	1.95	28.340026	77.138838	10	NA	299	NA	393	17	NA	90670
70	GABION	1.20	1.95	28.339533	77.138791	9	NA	369	NA	399	17	NA	81603
71	GABION	1.20	1.95	28.338431	77.138883	11	NA	372	NA	364	17	NA	99737
72	GABION	1.20	1.95	28.338012	77.138935	9	NA	381	NA	420	7	NA	81603
73	GABION	1.20	1.95	28.337245	77.139073	10	NA	383	NA	316	33	NA	90670
74	GABION	1.20	1.95	28.336538	77.139117	14	NA	384	NA	294	41	NA	126938
75	GABION	1.20	1.95	28.335609	77.138171	10	NA	394	NA	424	13	NA	90670

76	GABION	1.20	1.95	28.336150	77.137185	14	NA	398	NA	389	27	NA	126938
77	GABION	1.20	1.95	28.336424	77.136679	14	NA	399	NA	365	17	NA	126938
78	GABION	1.20	1.95	28.336140	77.133775	16	NA	421	NA	355	24	NA	145072
79	GABION	1.20	1.95	28.335726	77.132850	22	NA	424	NA	395	34	NA	199474
80	PT	1.50	2.25	28.363011	77.129789	38	778	66	11183	422	32	15.143	107578
81	PT	2.10	2.85	28.359553	77.127280	17	120	108	1118	373	6	4.158	48127
82	Check Dam	1.20	1.95	28.358124	77.127044	19	138	203	2931	352	16	67.178	1276382
83	GABION	1.20	1.95	28.357669	77.126953	13	NA	218	NA	355	11	NA	117871
84	GABION	1.20	1.95	28.357355	77.126985	8	NA	220	NA	331	19	NA	72536
85	GABION	1.20	1.95	28.356716	77.127119	10	NA	221	NA	242	0	NA	90670
86	GABION	1.20	1.95	28.355900	77.127184	16	NA	224	NA	320	17	NA	145072
87	GABION	1.20	1.95	28.355478	77.126787	11	NA	227	NA	300	17	NA	99737
88	GABION	1.20	1.95	28.354315	77.127250	15	NA	230	NA	306	12	NA	136005
89	GABION	1.20	1.95	28.353478	77.127171	14	NA	276	NA	348	12	NA	126938
90	GABION	1.20	1.95	28.353114	77.126851	18	NA	278	NA	378	12	NA	163206
91	GABION	1.20	1.95	28.349224	77.126693	16	NA	321	NA	327	14	NA	145072
92	GABION	1.20	1.95	28.348585	77.126695	20	NA	323	NA	481	7	NA	181340
93	GABION	1.20	1.95	28.348052	77.126566	16	NA	326	NA	368	22	NA	145072
94	GABION	1.20	1.95	28.342739	77.125719	15	NA	375	NA	361	23	NA	136005
95	Check Dam	2.10	2.85	28.336352	77.127767	18	437	396	3692	286	20	67.178	1209204
96	PT	1.80	2.55	28.367651	77.124798	26	384	36	5140	261	8	2.831	73606
97	Check Dam	1.80	2.55	28.370794	77.125210	19	941	72	10630	269	10	27.506	1276382
98	pt	1.80	2.55	28.373115	77.125327	12	355	93	3161	233	8	9.994	33972
99	Check Dam	2.10	2.85	28.375389	77.125213	9	691	117	10849	309	10	67.178	604602
100	Check Dam	2.10	2.85	28.377769	77.125158	8	544	146	4556	314	12	21.391	537424
101	Check Dam	2.10	2.85	28.379617	77.125121	12	302	156	1456	240	30	7.613	806136
102	Check Dam	1.80	2.55	28.381040	77.124911	8	608	186	7415	332	13	67.178	537424
103	Check Dam	1.80	2.55	28.383000	77.124924	16	256	196	2247	274	16	17.043	1074848
104	Check Dam	2.10	2.85	28.384220	77.125017	15	304	204	2226	259	18	21.489	1007670
105	Check Dam	2.10	2.85	28.386311	77.124911	11	297	219	1855	275	12	8.793	738958
106	Check Dam	2.10	2.85	28.392453	77.124741	16	1013	297	5733	289	12	67.178	1074848
107	MPT	1.20	1.95	28.384140	77.114936	17	63	28	549	446	5	1.837	27404
108	MPT	2.10	2.85	28.395072	77.121404	10	113	4	581	312	14	3.799	16120
109	MPT	1.50	2.25	28.394276	77.121128	10	130	5	1022	295	13	6.742	16120
110	MPT	2.10	2.85	28.394612	77.121962	14	219	12	1087	436	6	5.786	22568
111	MPT	2.10	2.85	28.394726	77.123081	7	110	13	596	433	5	3.843	11284
112	MPT	2.10	2.85	28.391547	77.121761	8	144	6	585	298	11	3.515	12896
113	MPT	2.10	2.85	28.391547	77.122259	11	59	7	293	409	7	1.662	17732
114	MPT	1.80	2.55	28.391489	77.123180	7	111	8	449	328	8	1.505	11284
115	gabion	2.10	2.85	28.391549	77.124577	5	NA	10	NA	321	11	NA	45335
116	MPT	2.10	2.85	28.386528	77.123048	11	106	10	540	351	8	1.972	17732
117	MPT	1.80	2.55	28.386677	77.124150	10	141	12	908	238	16	7.827	16120
118	MPT	2.10	2.85	28.384594	77.124187	10	103	1	963	244	35	7.008	16120
119	MPT	2.40	3.15	28.383499	77.123662	11	134	5	600	324	17	5.397	17732
120	MPT	2.40	3.15	28.379111	77.124254	13	128	7	1008	376	15	10.859	20956
121	MPT	2.10	2.85	28.377221	77.124390	7	54	2	271	285	13	3.957	11284
122	MPT	2.10	2.85	28.373599	77.124237	19	197	4	1419	293	20	11.934	30628
123	PT	1.20	1.95	28.370652	77.140691	21	126	68	515	413	7	1.139	59451
124	PT	2.10	2.85	28.371959	77.141098	26	162	73	2132	380	12	8.753	73606
125	PT	2.10	2.85	28.373261	77.141186	27	219	85	1705	370	8	11.282	76437
126	PT	2.10	2.85	28.375821	77.141889	20	341	94	2774	358	13	21.680	56620
127	PT	2.10	2.85	28.376886	77.142049	17	121	96	1355	256	15	7.039	48127
128	MPT	1.50	2.25	28.356629	77.144144	45	612	24	12631	377	6	1.612	72540
129	PT	1.50	2.25	28.356249	77.140877	30	182	41	1874	424	3	14.612	84930
130	MPT	2.10	2.85	28.332554	76.933339	27	97	0	211	11	18	0.243	43524
131	Check Dam	1.80	2.55	28.318689	76.919150	28	707	206	10036	108	32	67.178	1880984
132	MPT	2.10	2.85	28.320713	76.918018	14	522	23	3535	28	22	20.070	22568
133	Check Dam	2.10	2.85	28.323950	76.918754	10	195	12	1287	87	24	14.523	671780
134	MPT	2.10	2.85	28.324851	76.916053	14	61	1	227	29	29	3.567	22568
135	MPT	2.10	2.85	28.320831	76.912337	14	57	4	366	12	24	4.170	22568
136	MPT	2.10	2.85	28.323046	76.912732	9	79	11	441	70	21	3.624	14508
137	MPT	2.10	2.85	28.319114	76.909477	15	80	13	309	41	23	1.577	24180
138	MPT	2.10	2.85	28.328879	76.921310	24	150	0	336	291	32	0.402	38688
139	MPT	2.10	2.85	28.329788	76.921853	17	58	0	201	49	36	0.471	27404
140	Check Dam	1.50	2.25	28.324702	76.941607	22	479	64	5607	37	30	67.178	1477916
141	Check Dam	2.10	2.85	28.326359	76.944159	30	384	74	6691	56	18	67.178	2015340
142	Check Dam	2.10	2.85	28.328477	76.946490	8	196	7	1196	45	15	7.108	537424
143	MPT	2.10	2.85	28.324794	76.946073	13	87	32	659	32	29	6.231	20956
144	Check Dam	1.80	2.55	28.325756	76.947436	8	347	40	2610	56	27	17.016	537424
145	PT	1.50	2.25	28.328107	76.948728	31	583	115	4402	68	19	2.831	87761
146	MPT	2.10	2.85	28.324589	76.946953	9	108	3	665	23	38	5.980	14508
147	MPT	2.40	3.15	28.325125	76.947944	7	122	4	907	16	34	8.631	11284
148	PT	2.10	2.85	28.324097	76.949834	11	393	53	3436	15	32	9.509	31141
149	MPT	2.10	2.85	28.327564	76.949422	8	90	1	736	185	45	3.536	12896
150	Check Dam	2.10	2.85	28.308807	76.943411	27	521	90	8747	285	9	67.178	1813806
151	Check Dam	1.50	2.25	28.302197	76.943925	29	1104	123	48213	149	30	67.178	1948162
152	PT	1.50	2.25	28.322303	76.975694	21	91	106	245	159	15	0.032	59451
153	MPT	2.10	2.85	28.357296	76.986813	23	141	3	1773	232	15	11.283	37076
154	MPT	2.10	2.85	28.348581	76.997237	19	94	3	952	436	7	16.642	30628
155	MPT	2.10	2.85	28.324911	76.989673	27	92	4	1355	229	5	8.531	43524
156	MPT	2.10	2.85	28.324912	76.990347	18	56	5	180	228	5	0.379	29016
157	MPT	2.10	2.85	28.324311	76.997163	24	98	23	1028	229	6	4.735	38688
158	MPT	2.10	2.85	28.324480	76.996205	27	113	25	1333	228	12	7.884	43524
159	MPT	2.10	2.85	28.324104	76.994416	15	70	35	599	227	10	4.512	24180
160	MPT	2.10	2.85	28.323580	76.993379	18	80	40	770	231	14	3.923	29016
161	PT	2.10	2.85	28.323117	76.992767	26	84	41	1130	234	13	7.934	73606
162	PT	1.50	2.25	28.318768	76.989973	23	334	141	3428	241	12	26.617	65113
163	Check Dam	1.50	2.25	28.317173	76.989953	10	272	160	1924	236	9	16.788	671780

164	Check Dam	1.80	2.55	28.315629	76.989140	10	209	163	1728	184	15	7.574	671780
165	Check Dam	1.80	2.55	28.314320	76.987933	5	370	245	3348	43	23	22.020	335890
166	MPT	2.40	3.15	28.312411	76.986689	22	58	1	1119	67	26	18.688	35464
167	MPT	2.10	2.85	28.314160	76.987143	14	327	11	2818	20	24	16.742	22568
168	MPT	1.50	2.25	28.312940	76.986600	6	81	12	302	38	34	2.458	9672
169	Check Dam	2.40	3.15	28.313389	76.985322	10	112	5	1308	128	19	13.561	671780
170	MPT	2.10	2.85	28.313014	76.985883	9	79	7	750	11	30	4.686	14508
171	MPT	1.50	2.25	28.312518	76.986184	7	53	7	219	12	16	1.778	11284
172	MPT	2.10	2.85	28.311758	76.984749	18	240	3	1869	12	46	1.612	29016
173	PT	2.10	2.85	28.316463	76.993196	16	54	56	365	227	9	1.435	45296
174	Check Dam	2.40	3.15	28.314728	76.989415	9	162	74	1690	211	14	13.611	604602
175	MPT	2.10	2.85	28.313860	76.980724	13	164	34	2402	11	29	10.371	20956
176	PT	2.10	2.85	28.307700	76.991972	16	73	52	1180	220	14	2.831	45296
177	MPT	1.80	2.55	28.297070	76.987194	15	392	31	4652	23	30	1.612	24180
178	Check Dam	1.80	2.55	28.300687	76.998762	23	671	104	14990	329	15	67.178	1545094
179	MPT	1.50	2.25	28.294577	76.989601	21	315	4	7100	18	20	26.051	33852
180	MPT	1.50	2.25	28.298260	76.997076	32	289	0	721	279	3	0.095	51584
181	MPT	1.80	2.55	28.288144	76.991396	18	140	2	2467	123	22	1.612	29016
182	MPT	2.10	2.85	28.297961	76.993506	11	182	4	1717	129	21	11.972	17732
183	MPT	2.10	2.85	28.321876	77.015445	32	54	1	166	463	6	0.827	51584
184	GABION	2.10	2.85	28.292439	77.020505	10	NA	65	NA	123	49	NA	90670
185	PT	1.50	2.25	28.292811	77.018686	27	172	53	1955	288	5	4.652	76437
186	MPT	2.10	2.85	28.285375	77.008768	19	93	35	222	448	9	0.149	30628
187	PT	2.10	2.85	28.300187	77.018653	35	317	123	3852	436	2	20.416	99085
188	PT	2.10	2.85	28.298574	77.018726	37	178	125	2811	78	19	13.829	104747
189	GABION	2.10	2.85	28.297372	77.019851	18	NA	180	NA	285	4	NA	163206
190	Check Dam	2.10	2.85	28.295452	77.020119	28	245	183	4975	104	38	67.178	1880984
191	PT	1.50	2.25	28.279186	77.034572	38	382	42	5683	44	28	2.831	107578
192	MPT	1.50	2.25	28.272975	77.043373	21	385	36	6603	129	37	1.612	33852
193	PT	2.40	3.15	28.266128	77.036271	16	294	60	4256	237	6	2.831	45296
194	PT	2.10	2.85	28.274395	77.024525	25	97	51	719	425	5	3.383	70775
195	PT	2.10	2.85	28.273894	77.025598	17	90	67	865	268	4	4.205	48127
196	PT	2.10	2.85	28.271361	77.026922	18	90	90	646	244	7	2.945	50958
197	PT	2.10	2.85	28.269683	77.026664	17	75	98	559	246	9	2.920	48127
198	PT	2.10	2.85	28.268561	77.027123	16	87	101	463	262	15	3.002	45296
199	GABION	2.10	2.85	28.263028	77.030438	28	NA	241	NA	292	12	NA	253876
200	GABION	2.10	2.85	28.262037	77.031615	24	NA	269	NA	248	12	NA	217608
201	MPT	2.10	2.85	28.261115	77.032788	44	63	1	1148	280	3	10.420	70928
202	MPT	2.10	2.85	28.253192	77.036212	20	159	0	527	284	8	5.653	32240
203	Check Dam	2.10	2.85	28.251648	77.038199	17	303	437	2584	413	7	11.789	1142026
204	Check Dam	1.50	2.25	28.251552	77.040841	19	301	440	2580	256	13	25.494	1276382
205	Check Dam	1.80	2.55	28.260381	77.033469	22	226	282	3600	300	12	13.373	1477916
206	Check Dam	1.80	2.55	28.258645	77.035092	23	462	294	6927	283	16	14.635	1545094
207	MPT	2.10	2.85	28.367411	77.114975	17	60	24	619	410	6	4.355	27404
208	Check Dam	1.80	2.55	28.369622	77.107703	14	301	80	4293	375	21	24.383	940492
209	MPT	2.10	2.85	28.358135	77.107717	26	283	15	5777	332	35	1.612	41912
210	MPT	2.10	2.85	28.345561	77.109155	42	427	36	9380	167	30	1.612	67704
211	MPT	1.50	2.25	28.357665	77.145764	37	106	1	817	421	1	4.651	59644
212	PT	2.10	2.85	28.349976	77.142583	26	87	41	632	426	4	1.785	73606
213	GABION	2.10	2.85	28.339386	77.127140	27	NA	385	NA	345	19	NA	244809
214	Check Dam	2.10	2.85	28.292737	77.158154	17	565	76	13833	209	33	67.178	1142026
215	MPT	2.10	2.85	28.308369	76.940504	21	91	1	1086	11	26	8.483	33852
216	PT	2.10	2.85	28.376245	77.135994	18	107	52	1052	274	7	6.076	50958
217	pt	2.10	2.85	28.377261	77.136254	11	89	54	658	236	21	2.852	31141
218	pt	2.10	2.85	28.378603	77.136343	15	116	62	566	228	11	2.578	42465
219	PT	2.10	2.85	28.379674	77.136361	21	112	64	584	230	23	2.539	59451
220	PT	2.10	2.85	28.380821	77.136978	24	139	67	1504	231	23	7.087	67944
221	Pond	NA	NA	28.306812	77.020979	NA	NA	NA	0.00	365.07	0.13	0.500	66970
222	GABION	1.20	1.95	28.385797	77.113083	13	NA	58	NA	438	7	NA	117871
223	GABION	1.20	1.95	28.385986	77.112638	13	NA	59	NA	483	6	NA	117871
224	GABION	1.20	1.95	28.386187	77.112157	13	NA	65	NA	452	4	NA	117871
225	pt	1.20	1.95	28.388845	77.109972	14	145	79	1514	451	12	13.905	39634
226	MPT	1.80	2.55	28.373328	77.116414	25	319	14	7376	432	5	1.612	40300
227	MPT	2.10	2.85	28.374097	77.115244	14	120	17	1104	469	6	6.211	22568
228	GABION	1.20	1.95	28.377378	77.112387	14	NA	21	NA	446	4	NA	126938
229	PT	2.10	2.85	28.343797	77.116222	20	76	96	563	390	20	3.486	56620
230	PT	1.50	2.25	28.344894	77.111448	36	337	125	3606	152	35	2.831	101916
231	PT	1.50	2.25	28.332633	77.141646	22	150	60	1504	429	3	10.144	62282
232	PT	2.40	3.15	28.333020	77.140981	18	77	137	448	422	4	3.173	50958
233	MPT	2.40	3.15	28.323642	77.138171	16	94	24	600	415	5	3.546	25792
234	PT	1.80	2.55	28.326106	77.135012	28	161	60	1575	283	7	6.421	79268
235	MPT	1.80	2.55	28.335434	77.124394	21	126	39	1034	280	15	4.238	33852
236	PT	2.10	2.85	28.334779	77.125397	22	118	41	2799	245	22	16.719	62282
237	MPT	1.20	1.95	28.334143	77.125875	27	54	1	57	342	15	0.249	43524
238	MPT	1.20	1.95	28.310752	77.158144	36	54	3	669	225	3	1.618	58032
239	MPT	1.50	2.25	28.307973	77.158232	22	74	1	171	226	6	0.313	35464
240	PT	2.40	3.15	28.307670	77.158906	18	69	60	699	483	21	9.068	50958
241	MPT	2.10	2.85	28.303349	77.160956	13	106	1	367	256	61	3.566	20956
242	mpt	1.50	2.25	28.350977	76.997288	28	224	3	3484	437	11	15.579	45136
243	MPT	1.50	2.25	28.296301	77.150477	31	105	28	776	67	9	4.461	49972
244	MPT	1.80	2.55	28.290319	77.151996	15	102	6	799	116	14	3.464	24180
245	MPT	2.10	2.85	28.319774	76.907509	14	122	10	1076	119	28	6.453	22568
246	MPT	2.10	2.85	28.322609	76.907518	17	121	3	1341	53	24	6.580	27404
247	MPT	1.50	2.25	28.321071	76.907407	10	154	7	422	121	22	0.021	16120
248	MPT	1.20	1.95	28.320608	76.906852	11	144	7	1904	65	10	9.082	17732
249	MPT	1.80	2.55	28.320562	76.905857	13	112	2	851	221	29	3.167	20956
250	MPT	2.10	2.85	28.319793	76.905748	17	97	3	1795	180	28	15.019	27404
251	MPT	2.10	2.85	28.332756	76.924665	18	191	0	770	286	10	0.091	29016

252	MPT	1.80	2.55	28.324086	76.936983	36	292	16	4504	19	35	22.192	58032
253	MPT	2.10	2.85	28.327807	76.936021	18	108	10	661	13	27	3.052	29016
254	MPT	1.80	2.55	28.327824	76.937088	18	119	12	1680	12	31	3.935	29016
255	MPT	1.20	1.95	28.327908	76.938500	22	171	15	2037	12	27	7.536	35464
256	MPT	2.10	2.85	28.319507	76.950106	12	54	19	123	21	14	0.021	19344
257	MPT	1.50	2.25	28.321826	76.950880	27	176	33	2879	14	34	5.738	43524
258	Check Dam	1.50	2.25	28.325306	76.951023	20	271	59	2781	177	13	28.336	1343560
259	Check Dam	2.10	2.85	28.326327	76.949474	11	286	64	7734	36	15	67.178	738958
260	MPT	1.50	2.25	28.328956	76.918875	14	100	7	452	149	15	4.575	22568
261	MPT	1.50	2.25	28.328457	76.919874	23	115	0	286	287	14	0.230	37076
262	Check Dam	1.20	1.95	28.328595	76.920906	8	187	11	3082	141	14	67.178	537424
263	MPT	2.10	2.85	28.320519	76.958177	28	160	10	1348	86	23	8.100	45136
264	MPT	2.10	2.85	28.323058	76.959846	33	132	8	1293	42	22	7.880	53196
265	MPT	1.50	2.25	28.311291	76.944837	12	249	42	3781	57	26	7.196	19344
266	PT	2.10	2.85	28.320346	76.990495	23	238	77	4342	239	12	2.831	65113
267	MPT	1.80	2.55	28.311958	76.988301	17	128	4	1042	122	20	2.739	27404
268	MPT	2.10	2.85	28.312457	76.989441	16	98	11	590	135	18	2.271	25792
269	MPT	2.10	2.85	28.312800	76.988612	9	98	12	547	31	14	2.829	14508
270	MPT	1.50	2.25	28.297404	76.992215	26	268	7	5964	29	20	21.252	41912
271	MPT	1.20	1.95	28.297400	76.989531	26	626	18	7284	21	24	1.612	41912
272	MPT	2.10	2.85	28.289509	76.990984	13	160	2	2645	11	25	12.500	20956
273	MPT	1.20	1.95	28.240931	77.040325	14	109	1	741	449	11	2.681	22568
274	MPT	1.20	1.95	28.238304	77.039989	14	141	0	370	426	20	0.046	22568
275	LSCD	1.20	1.95	28.293400	77.142180	8	NA	39	NA	51	15	NA	13008
276	GABION	1.20	1.95	28.293351	77.141813	14	NA	41	NA	108	22	NA	126938
277	LSCD	1.20	1.95	28.292979	77.141680	8	NA	42	NA	92	17	NA	13008
278	LSCD	1.20	1.95	28.292963	77.141198	9	NA	43	NA	32	35	NA	14634
279	LSCD	1.20	1.95	28.293002	77.140934	9	NA	43	NA	12	29	NA	14634
280	LSCD	1.20	1.95	28.293300	77.140600	6	NA	44	NA	70	48	NA	9756
281	LSCD	1.20	1.95	28.293308	77.140083	8	NA	48	NA	49	22	NA	13008
282	LSCD	1.20	1.95	28.292052	77.138055	16	NA	33	NA	128	37	NA	26016
283	LSCD	1.20	1.95	28.293103	77.139543	8	NA	49	NA	86	42	NA	13008
284	GABION	1.20	1.95	28.293486	77.138745	9	NA	108	NA	58	25	NA	81603
285	GABION	1.20	1.95	28.294121	77.138436	12	NA	110	NA	91	46	NA	108804
286	PT	1.20	1.95	28.302870	77.136310	21	444	84	5546	264	24	26.593	59451
287	PT	1.20	1.95	28.307952	77.139389	13	270	51	2555	246	8	9.606	36803
288	pt	1.20	1.95	28.307266	77.139208	15	83	51	767	265	8	2.615	42465
289	PT	1.20	1.95	28.306678	77.138476	17	124	59	621	234	14	1.943	48127
290	PT	1.20	1.95	28.306455	77.136143	22	387	68	3533	295	14	17.819	62282
291	GABION	1.20	1.95	28.306238	77.153664	11	NA	95	NA	228	12	NA	99737
292	GABION	1.20	1.95	28.313721	77.136779	15	NA	224	NA	317	9	NA	136005
293	LSCD	1.20	1.95	28.314208	77.142466	8	NA	25	NA	249	6	NA	13008
294	LSCD	1.20	1.95	28.314229	77.142247	9	NA	25	NA	427	9	NA	14634
295	LSCD	1.20	1.95	28.314271	77.141955	9	NA	25	NA	380	29	NA	14634
296	LSCD	1.20	1.95	28.314293	77.141653	9	NA	28	NA	367	5	NA	14634
297	LSCD	1.20	1.95	28.314966	77.140700	7	NA	32	NA	259	13	NA	11382
298	LSCD	1.20	1.95	28.323826	77.137415	12	NA	25	NA	434	10	NA	19512
299	GABION	1.20	1.95	28.340925	77.128739	9	NA	74	NA	326	12	NA	81603
300	GABION	1.20	1.95	28.338230	77.128555	9	NA	81	NA	277	10	NA	81603
301	GABION	1.20	1.95	28.337259	77.128518	7	NA	83	NA	278	15	NA	63469
302	GABION	1.20	1.95	28.336440	77.129026	10	NA	85	NA	289	14	NA	90670
303	GABION	1.20	1.95	28.336034	77.129436	12	NA	85	NA	309	14	NA	108804
304	GABION	1.20	1.95	28.335521	77.129709	7	NA	87	NA	336	12	NA	63469
305	Check Dam	1.50	2.25	28.328594	77.129584	11	1059	974	7055	376	12	67.178	738958
306	Check Dam	1.20	1.95	28.328062	77.130258	5	529	265	2824	441	13	14.722	335890
307	GABION	1.20	1.95	28.332326	77.125918	13	NA	88	NA	292	11	NA	117871
308	PT	1.20	1.95	28.331490	77.125701	11	121	92	1024	277	17	4.522	31141
309	GABION	1.20	1.95	28.329827	77.127054	9	NA	102	NA	303	14	NA	81603
310	PT	1.20	1.95	28.328568	77.127764	11	123	105	674	230	12	2.747	31141
311	MPT	1.20	1.95	28.366256	77.140157	23	115	34	820	422	4	1.967	37076
312	GABION	1.20	1.95	28.343712	77.116979	13	NA	95	NA	291	8	NA	117871
313	MPT	1.20	1.95	28.268643	77.025467	21	77	24	680	400	8	2.713	33852
314	MPT	1.20	1.95	28.325583	77.127075	13	115	23	1116	284	17	5.302	20956
315	GABION	1.20	1.95	28.324515	77.127741	11	NA	26	NA	232	20	NA	99737
316	MPT	1.20	1.95	28.324037	77.128710	17	86	28	682	231	12	2.274	27404
317	MPT	1.20	1.95	28.320748	77.124757	19	76	29	478	316	15	1.253	30628
318	MPT	1.20	1.95	28.319876	77.125910	14	130	31	788	255	16	4.103	22568
319	PT	1.20	1.95	28.317890	77.127164	20	322	61	4432	529	7	12.497	56620
320	PT	1.20	1.95	28.316320	77.127966	16	254	65	2827	253	13	9.574	45296
321	PT	1.20	1.95	28.314665	77.128663	16	264	70	4395	248	17	2.831	45296
322	MPT	1.20	1.95	28.310447	77.127173	14	196	31	1706	232	5	7.851	22568
323	Pond	NA	NA	28.380180	77.131946	NA	NA	NA	0.00	224.40	0.12	0.500	66970
324	Pond	NA	NA	28.378398	77.130795	NA	NA	NA	0.00	224.40	0.11	0.500	66970
325	Pond	NA	NA	28.376406	77.129980	NA	NA	NA	0.00	228.01	7.62	0.500	66970
326	Pond	NA	NA	28.373349	77.132717	NA	NA	NA	0.00	224.40	0.13	0.500	66970
327	MPT	2.70	3.45	28.325222	76.992535	29	90	5	761	232	3	3.319	46748
328	MPT	2.40	3.15	28.322786	76.991312	25	104	26	1507	240	11	16.273	40300
329	MPT	1.20	1.95	28.323573	76.997931	14	64	19	334	227	5	0.738	22568
330	MPT	1.20	1.95	28.323016	76.998297	33	64	4	174	231	3	0.528	53196
331	MPT	2.70	3.45	28.321556	76.989374	28	57	16	555	277	17	4.649	45136
332	PT	1.20	1.95	28.322502	76.983471	17	138	16	1161	139	8	3.030	48127
333	MPT	1.20	1.95	28.321819	76.983522	21	67	18	443	105	7	1.090	33852
334	MPT	1.20	1.95	28.321297	76.983640	27	65	20	736	167	11	2.378	43524
335	MPT	1.20	1.95	28.321079	76.984130	21	59	21	790	116	17	5.346	33852
336	MPT	1.20	1.95	28.321015	76.984463	15	55	22	312	60	11	1.093	24180
337	MPT	2.70	3.45	28.320394	76.985773	23	146	28	1744	150	11	8.825	37076
338	PT	1.50	2.25	28.320496	76.989772	21	131	61	1679	267	12	1.152	59451
339	MPT	2.70	3.45	28.314586	76.986025	17	61	1	182	288	17	0.143	27404

340	MPT		1.20	1.95	28.314739	76.981676	21	52	9	520	52	29	1.473	33852
341	MPT		1.20	1.95	28.323114	77.005249	8	76	12	446	317	8	1.740	12896
342	MPT		1.80	2.55	28.320471	77.001250	41	365	18	5319	291	2	16.226	66092
343	ECD		1.80	2.55	28.306632	76.991069	37	115	6	491	32	24	22.101	11840
344	ECD		1.50	2.25	28.299528	76.991910	29	114	0	456	278	3	0.006	9280
345	ECD		1.20	1.95	28.290233	76.987519	14	20	0	432	12	45	1.791	4480
346	ECD		2.10	2.85	28.289218	76.992915	24	65	1	887	121	7	2.754	7680
347	ECD		1.80	2.55	28.274998	77.038841	35	107	2	3471	129	17	13.663	11200
348	ECD		1.80	2.55	28.273355	77.039265	21	213	17	3748	21	38	11.668	6720
349	ECD		1.20	1.95	28.279762	77.027971	15	39	2	373	31	5	2.301	4800
350	ECD		1.20	1.95	28.279654	77.028386	16	25	8	174	12	4	0.396	5120
351	ECD		1.20	1.95	28.270739	77.039545	10	17	7	81	23	24	0.185	3200
352	ECD		1.20	1.95	28.270784	77.039076	17	23	2	167	119	17	0.708	5440
353	ECD		1.20	1.95	28.271040	77.040007	8	11	8	35	17	46	0.080	2560
354	ECD		2.10	2.85	28.269192	77.043634	25	167	5	2842	278	5	25.612	8000
355	MPT		1.20	1.95	28.236533	77.016149	27	51	3	269	442	9	1.253	43524
356	MPT		0.00	0.75	28.323392	76.983339	33	155	12	10	232	2	0.135	53196
357	Pond	NA	NA		28.306816	77.023538	NA	NA	NA	0.00	239.23	0.17	0.500	66970
358	Pond	NA	NA		28.299052	77.016970	NA	NA	NA	0.00	224.40	0.08	0.500	66970
359	Pond	NA	NA		28.292916	77.017475	NA	NA	NA	0.00	224.40	0.07	0.500	66970
360	Pond	NA	NA		28.292509	77.016410	NA	NA	NA	0.00	224.40	4.37	0.500	66970
361	Pond	NA	NA		28.292904	77.016358	NA	NA	NA	0.00	224.40	0.06	0.500	66970
362	Pond	NA	NA		28.288025	77.019005	NA	NA	NA	0.00	228.01	0.00	0.500	66970
363	Pond	NA	NA		28.283448	77.030113	NA	NA	NA	0.00	224.40	0.39	0.500	66970
364	Pond	NA	NA		28.282516	77.030265	NA	NA	NA	0.00	224.40	0.39	0.500	66970
365	Pond	NA	NA		28.372622	76.993330	NA	NA	NA	0.00	224.40	10.23	0.500	66970
366	Pond	NA	NA		28.316068	76.983637	NA	NA	NA	0.00	224.40	22.77	0.500	66970
367	Pond	NA	NA		28.316782	76.984302	NA	NA	NA	0.00	228.01	0.27	0.500	66970
368	Pond	NA	NA		28.336567	76.987733	NA	NA	NA	0.00	234.62	0.05	0.500	66970
369	Pond	NA	NA		28.358391	76.993506	NA	NA	NA	0.00	224.40	0.10	0.500	66970
370	Pond	NA	NA		28.340134	77.001784	NA	NA	NA	0.00	224.40	0.09	0.500	66970
371	Pond	NA	NA		28.340658	77.002454	NA	NA	NA	0.00	224.40	0.08	0.500	66970
372	Pond	NA	NA		28.334579	77.003894	NA	NA	NA	0.00	224.40	0.08	0.500	66970
373	Pond	NA	NA		28.332786	76.999215	NA	NA	NA	0.00	224.40	15.20	0.500	66970
374	ECD		1.5	2.25	28.308522	76.990501	11	27	<1	180	224.40	0.28	0.135	3520
375	ECD		1.5	2.25	28.308088	76.990614	22	46	<1	484	224.40	94.53	0.363	7040
376	ECD		1.5	2.25	28.307241	76.990570	9	21	<1	151	224.40	76.45	0.113	2880
377	ECD		1.5	2.25	28.306898	76.990741	10	39	<1	238	224.40	94.53	0.179	3200
378	ECD		1.5	2.25	28.306782	76.990523	10	25	<1	216	10.27	0.31	0.162	3200
379	ECD		1.5	2.25	28.305843	76.991615	8	26	<1	158	11.80	69.19	0.119	2560
380	ECD		1.5	2.25	28.305659	76.991797	11	33	<1	272	11.80	69.19	0.204	3520
381	ECD		1.5	2.25	28.301483	76.997515	13	21	<1	172	12.34	12.48	0.129	4160
382	ECD		1.5	2.25	28.301527	76.996936	11	20	<1	145	10.27	0.00	0.109	3520
383	ECD		1.5	2.25	28.299629	76.999501	11	26	<1	173	232.48	12.48	0.130	3520
384	ECD		1.5	2.25	28.299353	76.999500	8	18	<1	117	234.62	0.00	0.088	2560
385	ECD		1.5	2.25	28.299003	76.998975	13	29	<1	378	224.40	0.10	0.283	4160
386	ECD		1.5	2.25	28.298842	76.998733	12	24	<1	199	224.40	54.61	0.149	3840
387	ECD		1.5	2.25	28.299536	76.998362	19	43	<1	583	224.40	0.10	0.437	6080
388	ECD		1.5	2.25	28.298130	76.999101	14	20	<1	302	224.40	12.55	0.226	4480
389	ECD		1.5	2.25	28.297905	76.998606	21	49	<1	833	10.27	0.39	0.624	6720
390	ECD		1.2	1.95	28.297588	76.998637	21	33	<1	498	12.46	0.40	0.299	6720
391	ECD		1.5	2.25	28.295835	76.996908	12	18	<1	292	10.94	0.00	0.219	3840
392	ECD		1.5	2.25	28.295952	76.997244	15	23	<1	349	10.27	46.17	0.262	4800
393	MPT		1.5	2.25	28.295091	76.995393	12	60	<1	512	10.94	61.32	0.384	19344
394	ECD		1.5	2.25	28.294766	76.993017	12	22	<1	145	10.27	75.92	0.109	3840
395	ECD		1.5	2.25	28.294710	76.992794	8	12	<1	118	11.23	0.00	0.088	2560
396	ECD		1.5	2.25	28.294195	76.993258	13	49	<1	323	10.27	0.35	0.242	4160
397	ECD		1.5	2.25	28.294300	76.992912	9	20	<1	103	10.27	30.57	0.077	2880
398	ECD		1.5	2.25	28.293774	76.994468	17	17	<1	639	10.27	0.43	0.479	5440
399	ECD		1.5	2.25	28.293780	76.993868	10	28	<1	122	10.27	0.40	0.092	3200
400	ECD		1.5	2.25	28.293311	76.994287	11	16	<1	124	11.23	0.40	0.093	3520
401	MPT		1.5	2.25	28.293194	76.993908	18	97	<1	974	12.34	0.38	0.730	29016
402	ECD		1.5	2.25	28.292694	76.993726	11	24	<1	150	11.23	0.36	0.113	3520
403	ECD		1.5	2.25	28.292183	76.992842	10	42	<1	455	10.27	10.20	0.341	3200
404	ECD		1.5	2.25	28.292434	76.992643	9	18	<1	101	10.27	77.47	0.076	2880
405	ECD		1.5	2.25	28.292588	76.992427	13	24	<1	224	11.23	16.25	0.168	4160
406	MPT		1.5	2.25	28.292140	76.992185	10	64	<1	652	10.27	29.98	0.489	16120
407	ECD		1.5	2.25	28.292463	76.991925	10	29	<1	226	10.27	0.35	0.170	3200
408	ECD		1.5	2.25	28.292308	76.991017	15	20	<1	172	10.27	0.35	0.129	4800
409	MPT		1.5	2.25	28.291919	76.990719	15	71	<1	652	10.27	10.53	0.489	24180
410	ECD		1.5	2.25	28.291571	76.989602	14	42	<1	365	11.80	0.38	0.274	4480
411	ECD		1.5	2.25	28.290850	76.989232	10	24	<1	61	10.94	0.38	0.046	3200
412	ECD		1.5	2.25	28.291375	76.988592	8	45	<1	101	10.94	73.24	0.076	2560
413	ECD		1.5	2.25	28.291642	76.988736	7	16	<1	86	10.27	0.00	0.065	2240
414	MPT		1.5	2.25	28.291719	76.987933	8	62	<1	331	10.27	81.83	0.248	12896
415	ECD		1.5	2.25	28.292547	76.989229	7	15	<1	77	11.63	29.48	0.058	2240
416	ECD		1.5	2.25	28.292698	76.988982	9	14	<1	88	11.80	16.25	0.066	2880
417	ECD		1.5	2.25	28.292874	76.989273	8	44	<1	328	10.27	15.61	0.246	2560
418	MPT		1.5	2.25	28.293006	76.990025	10	71	<1	346	10.27	0.00	0.260	16120
419	ECD		1.5	2.25	28.292898	76.990355	8	17	<1	126	10.27	22.35	0.095	2560
420	ECD		1.5	2.25	28.293185	76.990335	10	25	<1	181	10.27	32.74	0.136	3200
421	ECD		1.5	2.25	28.293410	76.990157	9	13	<1	78	10.94	0.31	0.059	2880
422	ECD		1.5	2.25	28.293441	76.989917	9	24	<1	155	12.34	0.31	0.116	2880
423	ECD		1.5	2.25	28.293252	76.990808	13	14	<1	144	10.27	0.30	0.108	4160
424	MPT		1.5	2.25	28.293041	76.991135	9	50	<1	333	10.27	39.54	0.250	14508
425	ECD		1.5	2.25	28.293791	76.991006	9	30	<1	245	10.27	0.33	0.184	2880
426	Pond	NA	NA		28.293767	76.991259	NA	NA	NA	0.00	12.78	48.43	0.500	66970
427	ECD		1.5	2.25	28.293579	76.991427	8	24	<1	154	10.27	33.03	0.116	2560

428	ECD		1.5	2.25	28.293544	76.991842	11	24	<1	175	10.27	33.03	0.131	3520
429	ECD		1.5	2.25	28.293735	76.991596	8	15	<1	98	10.27	0.32	0.073	2560
430	ECD		1.5	2.25	28.293325	76.992644	19	45	<1	691	10.27	0.41	0.519	6080
431	MPT		1.5	2.25	28.290293	76.989491	21	82	<1	1422	10.27	19.08	1.066	33852
432	MPT		1.5	2.25	28.289804	76.988648	15	69	<1	1255	11.80	0.44	0.941	24180
433	ECD		1.5	2.25	28.289086	76.988216	7	11	<1	47	10.27	15.74	0.035	2240
434	ECD		1.5	2.25	28.289004	76.987815	14	40	<1	424	10.27	0.42	0.318	4480
435	ECD		1.5	2.25	28.288878	76.987308	10	34	<1	317	10.27	47.56	0.238	3200
436	MPT		1.5	2.25	28.291103	76.986887	12	56	<1	507	11.80	15.74	0.380	19344
437	ECD		1.5	2.25	28.290869	76.987821	10	11	<1	72	11.80	0.42	0.054	3200
438	MPT		1.5	2.25	28.290504	76.987612	9	56	<1	373	11.80	47.56	0.280	14508
439	ECD		1.5	2.25	28.290502	76.987224	10	114	<1	16	12.46	15.95	0.012	3200
440	ECD		1.5	2.25	28.290058	76.987218	12	12	<1	45	11.80	22.35	0.034	3840
441	ECD		1.5	2.25	28.289925	76.986916	9	13	<1	89	10.27	32.74	0.067	2880
442	ECD		1.5	2.25	28.289831	76.987342	19	25	<1	315	10.27	0.31	0.236	6080
443	ECD		1.5	2.25	28.289745	76.986840	9	14	<1	79	10.27	0.31	0.059	2880
444	ECD		1.5	2.25	28.289323	76.986570	10	20	<1	56	10.94	0.30	0.042	3200
445	ECD		1.5	2.25	28.289452	76.986351	8	20	<1	101	10.27	0.36	0.076	2560
446	Pond	NA	NA		28.321381	76.917277	NA	NA	NA	0.00	10.94	12.59	0.500	66970
447	Check Dam		1.50	2.25	28.321688	76.918609	7	329	25	2749	27.5	22.0	3.670	470246
448	Pond	NA	NA		28.317608	76.922885	NA	NA	NA	0.00	528.18	0.36	0.500	66970
449	Pond	NA	NA		28.316648	76.932830	NA	NA	NA	0.00	10.94	32.74	0.500	66970
450	Pond	NA	NA		28.313207	76.937220	NA	NA	NA	0.00	10.27	15.26	0.500	66970
451	Pond	NA	NA		28.334162	76.932815	NA	NA	NA	0.00	224.40	0.10	0.500	66970
452	Pond	NA	NA		28.337171	76.938605	NA	NA	NA	0.00	224.40	0.10	0.500	66970
453	Pond	NA	NA		28.332371	76.936948	NA	NA	NA	0.00	224.40	0.08	0.500	66970
454	Pond	NA	NA		28.326797	76.952778	NA	NA	NA	0.00	10.27	0.08	0.500	66970
455	Pond	NA	NA		28.312583	76.941496	NA	NA	NA	0.00	10.27	0.40	0.500	66970
456	Pond	NA	NA		28.312467	76.942826	NA	NA	NA	0.00	10.27	0.31	0.500	66970
457	Pond	NA	NA		28.313593	76.945407	NA	NA	NA	0.00	10.27	0.34	0.500	66970
458	Pond	NA	NA		28.321977	76.938077	NA	NA	NA	0.00	10.27	0.37	0.500	66970
459	Pond	NA	NA		28.321977	76.938077	NA	NA	NA	0.00	10.27	0.37	0.500	66970
460	Pond	NA	NA		28.325348	76.956160	NA	NA	NA	0.00	10.27	51.02	0.500	66970
461	Pond	NA	NA		28.324904	76.954234	NA	NA	NA	0.00	10.27	0.28	0.500	66970
462	Pond	NA	NA		28.324904	76.954234	NA	NA	NA	0.00	10.27	0.28	0.500	66970
463	ECD		1.5	2.25	28.281168	77.137968	11	11	<1	122	10.27	0.28	0.092	3520
464	ECD		1.5	2.25	28.280909	77.137903	15	10	<1	158	10.27	0.47	0.118	4800
465	MPT		1.5	2.25	28.281007	77.138256	23	8	<1	332	11.23	85.34	0.249	37076
466	MPT		1.5	2.25	28.279283	77.137682	26	64	0	1046	12.34	0.47	0.784	41912
467	ECD		1.5	2.25	28.277381	77.146812	23	32	<1	98	10.27	0.46	0.074	7360
468	ECD		1.5	2.25	28.290524	77.159953	12	35	<1	293	239.23	92.15	0.220	3840
469	ECD		1.5	2.25	28.290594	77.159551	13	28	<1	73	239.23	15.60	0.055	4160
470	Pond	NA	NA		28.294355	77.159771	NA	NA	NA	0.00	239.23	0.33	0.500	66970
471	MPT		1.5	2.25	28.294557	77.157623	25	192	0	3558	239.23	0.32	2.669	40300
472	MPT		1.5	2.25	28.295630	77.155767	19	135	0	2455	528.18	0.32	1.841	30628
473	Pond	NA	NA		28.351800	77.118153	NA	NA	NA	0.00	232.48	0.32	0.500	66970
474	Pond	NA	NA		28.373626	77.100468	NA	NA	NA	0.00	239.23	18.41	0.500	66970
475	Pond	NA	NA		28.333388	77.125711	NA	NA	NA	0.00	224.40	6.31	0.500	66970
476	Pond	NA	NA		28.354969	77.107471	NA	NA	NA	0.00	239.23	0.43	0.500	66970
477	Pond	NA	NA		28.377950	77.108284	NA	NA	NA	0.00	239.23	0.42	0.500	66970
478	Pond	NA	NA		28.379514	77.108138	NA	NA	NA	0.00	239.23	57.35	0.500	66970
479	Pond	NA	NA		28.375431	77.108151	NA	NA	NA	0.00	239.23	57.35	0.500	66970
480	Pond	NA	NA		28.355144	77.108045	NA	NA	NA	0.00	239.23	18.41	0.500	66970
481	Pond	NA	NA		28.320216	77.126436	NA	NA	NA	0.00	224.40	6.31	0.500	66970
482	Pond	NA	NA		28.318235	77.126813	NA	NA	NA	0.00	228.01	0.43	0.500	66970
483	MPT		1.5	2.25	28.297040	77.158638	36	130	0	2618	239.23	0.42	1.964	58032
484	Pond	NA	NA		28.388677	77.123121	NA	NA	NA	0.00	224.40	0.13	0.500	66970
485	Pond	NA	NA		28.391912	77.129362	NA	NA	NA	0.00	224.40	0.13	0.500	66970
486	Pond	NA	NA		28.386623	77.136901	NA	NA	NA	0.00	528.18	38.77	0.500	66970
487	Pond	NA	NA		28.374902	77.138327	NA	NA	NA	0.00	224.40	0.11	0.500	66970
488	Pond	NA	NA		28.349784	77.144849	NA	NA	NA	0.00	424.32	0.09	0.500	66970
489	Pond	NA	NA		28.351347	77.146688	NA	NA	NA	0.00	439.93	0.00	0.500	66970
490	Pond	NA	NA		28.346307	77.147181	NA	NA	NA	0.00	424.32	0.12	0.500	66970
491	Pond	NA	NA		28.344264	77.147812	NA	NA	NA	0.00	424.32	0.12	0.500	66970
492	Pond	NA	NA		28.350845	77.143497	NA	NA	NA	0.00	424.32	0.10	0.500	66970
493	Pond	NA	NA		28.342390	77.144655	NA	NA	NA	0.00	424.32	0.13	0.500	66970
494	Pond	NA	NA		28.348528	77.139061	NA	NA	NA	0.00	224.40	18.12	0.500	66970
495	Pond	NA	NA		28.344401	77.140990	NA	NA	NA	0.00	424.32	0.13	0.500	66970
496	Pond	NA	NA		28.340773	77.137417	NA	NA	NA	0.00	224.40	0.13	0.500	66970
497	Pond	NA	NA		28.334542	77.145541	NA	NA	NA	0.00	424.32	63.36	0.500	66970
498	Pond	NA	NA		28.335573	77.143593	NA	NA	NA	0.00	424.32	0.12	0.500	66970
499	Pond	NA	NA		28.348206	77.131143	NA	NA	NA	0.00	224.40	0.14	0.500	66970
500	Pond	NA	NA		28.355031	77.138029	NA	NA	NA	0.00	528.18	0.14	0.500	66970
501	Pond	NA	NA		28.359064	77.140855	NA	NA	NA	0.00	436.66	0.00	0.500	66970
502	Pond	NA	NA		28.358053	77.128862	NA	NA	NA	0.00	224.40	0.14	0.500	66970
503	Pond	NA	NA		28.362816	77.133211	NA	NA	NA	0.00	530.00	0.13	0.500	66970
504	Pond	NA	NA		28.361837	77.132552	NA	NA	NA	0.00	224.40	0.15	0.500	66970
505	Pond	NA	NA		28.363828	77.129639	NA	NA	NA	0.00	424.32	0.13	0.500	66970
506	Pond	NA	NA		28.333728	77.141051	NA	NA	NA	0.00	424.32	0.12	0.500	66970
507	Pond	NA	NA		28.334133	77.143036	NA	NA	NA	0.00	424.32	0.12	0.500	66970
508	Pond	NA	NA		28.330649	77.142867	NA	NA	NA	0.00	424.32	0.10	0.500	66970
509	Pond	NA	NA		28.322690	77.145458	NA	NA	NA	0.00	224.40	0.11	0.500	66970
510	Pond	NA	NA		28.348932	77.140745	NA	NA	NA	0.00	528.18	29.80	0.500	66970
511	Pond	NA	NA		28.388715	77.123241	NA	NA	NA	0.00	224.40	0.12	0.500	66970
512	Pond	NA	NA		28.390168	77.124671	NA	NA	NA	0.00	224.40	0.09	0.500	66970
513	Pond	NA	NA		28.385322	77.125804	NA	NA	NA	0.00	235.24	5.70	0.500	66970
514	Pond	NA	NA		28.387202	77.126024	NA	NA	NA	0.00	228.01	11.50	0.500	66970
515	Pond	NA	NA		28.392661	77.129386	NA	NA	NA	0.00	235.83	10.35	0.500	66970

516	Pond	NA	NA	28.374390	77.134275	NA	NA	NA	0.00	224.40	0.12	0.500	66970
517	Pond	NA	NA	28.374200	77.138661	NA	NA	NA	0.00	224.40	2.93	0.500	66970
518	Pond	NA	NA	28.385142	77.137040	NA	NA	NA	0.00	228.01	0.14	0.500	66970
519	MPT	1.5	2.25	28.295752	76.988937	14	57	<1	562	10.27	60.15	0.421	22568
520	ECD	1.5	2.25	28.295588	76.989712	10	44	<1	344	10.94	72.41	0.258	3200
521	ECD	1.5	2.25	28.296231	76.990279	10	37	<1	108	10.27	81.04	0.081	3200
522	MPT	1.5	2.25	28.296364	76.987127	43	77	<1	2905	10.27	0.00	2.179	69316
523	Pond	NA	NA	28.304688	76.951880	NA	NA	NA	0.00	10.27	0.35	0.500	66970
524	MPT	1.5	2.25	28.298097	76.985607	14	66	<1	1042	11.80	0.00	0.782	22568
525	ECD	1.5	2.25	28.298538	76.986165	8	26	<1	139	10.27	57.26	0.104	2560
526	ECD	1.5	2.25	28.298986	76.987112	9	30	<1	292	10.27	0.37	0.219	2880
527	ECD	1.5	2.25	28.299494	76.987484	8	37	<1	362	10.94	0.37	0.271	2560
528	ECD	1.5	2.25	28.299247	76.988213	12	40	<1	392	11.80	34.82	0.294	3840
529	ECD	1.5	2.25	28.297847	76.992289	11	33	<1	254	10.27	0.00	0.190	3520
530	ECD	1.5	2.25	28.300348	76.991561	20	37	<1	440	11.80	72.42	0.330	6400
531	ECD	1.5	2.25	28.298753	76.993829	9	24	<1	109	12.22	0.23	0.082	2880
532	ECD	1.5	2.25	28.298861	76.994120	14	46	<1	633	10.27	0.34	0.475	4480
533	ECD	1.5	2.25	28.299073	76.994538	13	13	<1	95	10.27	0.36	0.072	4160
534	ECD	1.5	2.25	28.299316	76.993967	11	31	<1	254	10.27	0.23	0.191	3520
535	MPT	1.5	2.25	28.297435	76.994948	11	97	<1	1751	10.27	0.34	1.313	17732
536	ECD	1.5	2.25	28.298004	76.994953	15	26	<1	362	10.27	0.36	0.271	4800
537	ECD	1.5	2.25	28.298452	76.994941	12	23	<1	73	10.27	0.29	0.055	3840
538	ECD	1.5	2.25	28.298093	76.995585	9	33	<1	287	12.34	61.20	0.215	2880
539	ECD	1.20	1.95	28.285536	77.145075	43	29	1	150	36.29	45.85	0.002	13659
540	ECD	1.20	1.95	28.320117	77.147202	35	34	4	164	234.81	12.97	0.014	11323
541	MPT	1.20	1.95	28.288584	77.019127	11	236	25	5530	320.58	8.39	2.803	17016
542	MPT	2.10	2.85	28.375474	77.132059	68	251	9	5564	224.40	15.65	1.016	109275
543	ECD	2.40	3.15	28.325016	76.993096	18	87	7	1016	235.24	18.97	0.315	5665
544	MPT	2.70	3.45	28.325565	76.996520	52	180	3	4157	229.90	3.37	0.745	83219
545	MPT	1.50	2.25	28.314376	76.986572	8	59	1	357	11.22	25.04	0.112	13333
546	MPT	2.70	3.45	28.313304	76.986525	10	90	0	153	12.32	11.23	0.002	16359
547	MPT	2.10	2.85	28.310691	76.984339	14	83	2	984	55.98	19.84	0.342	22298
548	MPT	2.10	2.85	28.314745	76.981159	41	83	23	1868	96.58	38.31	0.390	65684
549	MPT	1.20	1.95	28.322203	76.914607	12	78	1	1458	115.78	6.71	0.216	18660
550	MPT	1.20	1.95	28.307039	76.942011	9	119	3	1120	11.68	36.88	0.207	15304
551	MPT	1.80	2.55	28.352370	76.998171	26	136	2	3499	368.53	17.67	1.482	41856

Brief Details of Catchment Area works(Plantation Work)

Assumptions and suggestions

1	Cost per unit hectare is mentioned against each site and has been arrived at by modifying state forest department models by including cost of catchment area and five-year maintenance cost.
2	All the models include cost of advance work(Catchment area treatment works like Continuous contour trench, Deep CCT, Staggered trenches) for estimation cost of staggered trench has been used as this would be in major area looking to vegetative cover in the area.
3	Sites have been identified and intervention deemed best suited are mentioned but as per departmental norms the complete flexibility lies with the executing agency. The Afforestation model has been proposed in forest areas with poor vegetation taking 1000 plants per ha. ANR(aided natural regeneration) model has been proposed in forest areas with sparse vegetation taking 200 plants per ha . Silvi Pasture & Horticulture has been proposed in open forest/scrub lands near agriculture fields with 200 plants and overseeding of grasses.All The models include the cost plantation model plus maintenance cost up to five years and cost of CCT and Staggered and Deep CCT cost models
4	Species can be as per site suitability

SR_NO	NAME	LAT	LONG	AREA	Cost per ha	Cost in Rs	Cost in Lacs
552	AFFORESTATION	28.3219	76.9064	35	386432	13525118	135.25
553	AFFORESTATION	28.3121	76.9407	80	386432	30914555	309.15
554	ANR	28.3321	76.9766	5	248495	1242477	12.42
555	ANR	28.3372	76.988	15	248495	3727432	37.27
556	ANR	28.3209	76.9831	115	248495	28576977	285.77
557	ANR	28.2911	76.9905	55	248495	13667250	136.67
558	ANR	28.2878	77.0158	8	248495	1987964	19.88
559	Silvi Pasture	28.2927	77.0146	15	386432	5796479	57.96
560	ANR	28.3162	76.9557	10	248495	2484955	24.85
561	ANR	28.3121	76.9513	35	248495	8697341	86.97
562	ANR	28.3238	76.911	25	248495	6212386	62.12
563	ANR	28.3352	76.9911	10	248495	2484955	24.85
564	ANR	28.33	76.9881	30	248495	7454864	74.55
565	ANR	28.3408	76.9913	10	248495	2484955	24.85
566	ANR	28.3421	76.9895	10	248495	2484955	24.85
567	AFFORESTATION	28.2654	77.0318	40	386432	15457278	154.57
568	ANR	28.2675	77.035	10	248495	2484955	24.85
569	ANR	28.2714	77.031	18	248495	4472918	44.73

570	ANR	28.2697	77.0421	44	248495	10933800	109.34
571	Silvi Pasture	28.2765	77.0401	15	386432	5796479	57.96
572	ANR	28.276	77.025	25	248495	6212386	62.12
573	AFFORESTATION	28.2812	77.0209	40	386432	15457278	154.57
574	AFFORESTATION	28.3063	77.0016	10	386432	3864319	38.64
575	AFFORESTATION	28.2993	76.9955	5	386432	1932160	19.32
576	ANR	28.3022	76.9926	5	248495	1242477	12.42
577	ANR	28.305	76.9963	20	248495	4969909	49.70
578	ANR	28.3808	77.1167	10	248495	2484955	24.85
579	ANR	28.3829	77.1354	15	248495	3727432	37.27
580	ANR	28.3827	77.1294	10	248495	2484955	24.85
581	ANR	28.3822	77.132	10	248495	2484955	24.85
582	AFFORESTATION	28.3773	77.1285	60	386432	23185916	231.86
583	ANR	28.3914	77.1298	5	248495	1242477	12.42
584	ANR	28.3886	77.1267	5	248495	1242477	12.42
585	ANR	28.3883	77.1291	10	248495	2484955	24.85
586	ANR	28.3855	77.1264	5	248495	1242477	12.42
587	ANR	28.3962	77.1257	10	248495	2484955	24.85
588	ANR	28.3943	77.1218	5	248495	1242477	12.42
589	ANR	28.3878	77.1225	5	248495	1242477	12.42
590	Silvi Pasture	28.4003	77.1142	5	386432	1932160	19.32
591	ANR	28.267	77.0188	5	248495	1242477	12.42
592	AFFORESTATION	28.2702	77.0233	7	386432	2705024	27.05
593	ANR	28.2949	77.0112	10	248495	2484955	24.85
594	ANR	28.2989	77.0069	20	248495	4969909	49.70
595	ANR	28.2971	77.0107	5	248495	1242477	12.42
596	Silvi Pasture	28.303	77.0091	10	386432	3864319	38.64
597	ANR	28.2994	77.0103	10	248495	2484955	24.85
598	ANR	28.2565	77.0412	5	248495	1242477	12.42
599	ANR	28.3804	77.1143	5	248495	1242477	12.42
600	ANR	28.3782	77.1184	5	248495	1242477	12.42
601	ANR	28.3123	77.1405	10	248495	2484955	24.85
602	ANR	28.3108	77.1388	10	248495	2484955	24.85
603	ANR	28.3193	77.1431	5	248495	1242477	12.42
604	ANR	28.3195	77.1396	5	248495	1242477	12.42
605	ANR	28.3303	77.1417	30	248495	7454864	74.55
606	ANR	28.3233	77.1341	10	248495	2484955	24.85
607	ANR	28.3267	77.1536	5	248495	1242477	12.42
608	ANR	28.3217	77.1518	5	248495	1242477	12.42
609	ANR	28.3197	77.1517	5	248495	1242477	12.42
610	ANR	28.3725	77.1429	10	248495	2484955	24.85

611	ANR	28.3641	77.1169	5	248495	1242477	12.42
612	Silvi Pasture	28.3641	77.1049	30	386432	11592958	115.93
613	ANR	28.2723	77.1429	5	248495	1242477	12.42
614	ANR	28.3677	77.1297	5	248495	1242477	12.42
615	ANR	28.3257	77.1396	30	248495	7454864	74.55
616	ANR	28.3154	77.1434	5	248495	1242477	12.42
617	ANR	28.2979	77.1497	20	248495	4969909	49.70
618	ANR	28.3003	77.1563	5	248495	1242477	12.42
619	ANR	28.2997	77.1533	20	248495	4969909	49.70
620	ANR	28.294	77.157	10	248495	2484955	24.85
621	ANR	28.2913	77.1518	5	248495	1242477	12.42
622	ANR	28.3629	77.1302	10	248495	2484955	24.85
623	ANR	28.3409	77.1152	25	248495	6212386	62.12
624	ANR	28.2835	77.1537	5	248495	1242477	12.42
625	ANR	28.2815	77.1552	5	248495	1242477	12.42
626	ANR	28.2775	77.1527	5	248495	1242477	12.42
627	ANR	28.3069	77.156	5	248495	1242477	12.42
628	AFFORESTATION	28.3125	77.1599	15	386432	5796479	57.96
629	ANR	28.303	77.1492	5	248495	1242477	12.42
630	ANR	28.3038	77.1454	5	248495	1242477	12.42
631	ANR	28.3071	77.1456	5	248495	1242477	12.42
632	ANR	28.375	77.1387	30	248495	7454864	74.55
633	ANR	28.3841	77.1265	5	248495	1242477	12.42
634	ANR	28.3523	77.1109	10	248495	2484955	24.85
635	ANR	28.358	77.1211	5	248495	1242477	12.42
636	ANR	28.3087	77.1514	30	248495	7454864	74.55
637	AFFORESTATION	28.3199	76.9552	15	386432	5796479	57.96
638	Silvi Pasture	28.3262	76.9608	5	386432	1932160	19.32
639	ANR	28.3297	76.9755	10	248495	2484955	24.85
640	ANR	28.3298	76.9815	20	248495	4969909	49.70
641	ANR	28.3193	77.1318	10	248495	2484955	24.85
642	ANR	28.3239	77.1177	10	248495	2484955	24.85
643	ANR	28.3277	76.9317	20	248495	4969909	49.70
644	Silvi Pasture	28.2486	77.0495	5	386432	1932160	19.32
645	AFFORESTATION	28.3909	77.1227	10	386432	3864319	38.64
646	ANR	28.3165	77.13	45	248495	11182295	111.82

Chapter V-Abstract of Cost

S.No.	Activity	Unit	No of unit/ Area	Cost (in Rs)	Cost (in lacs)
A) WHS					
1	Anicut	No	45.00	50719390.00	507.19
2	ECD	No	97.00	416567.06	4.17
3	GABION	No	74.00	8785923.00	87.86
4	LSCD	No	30.00	504060.00	5.04
5	MPT	No	157.00	5005264.90	50.05
6	Pond	No	86.00	5759420.00	57.59
7	PT		62.00	3603863.00	36.04
SubTotal A			551	74794487.96	747.9448796
B) Plantation					
	Activity	No of sites	Area in ha	Cost (in Rs)	Cost (in lacs)
8	Afforestation	11	317	122498925.3	1224.989253
9	ANR	77	1075	267132611.8	2671.326118
10	Silvi pasture	7	85	32846714.99	328.4671499
SubTotal B		95	1477	422478252.1	4224.78
Grand Total(A+B)		646		497272740.02	4972.73

Chapter 6

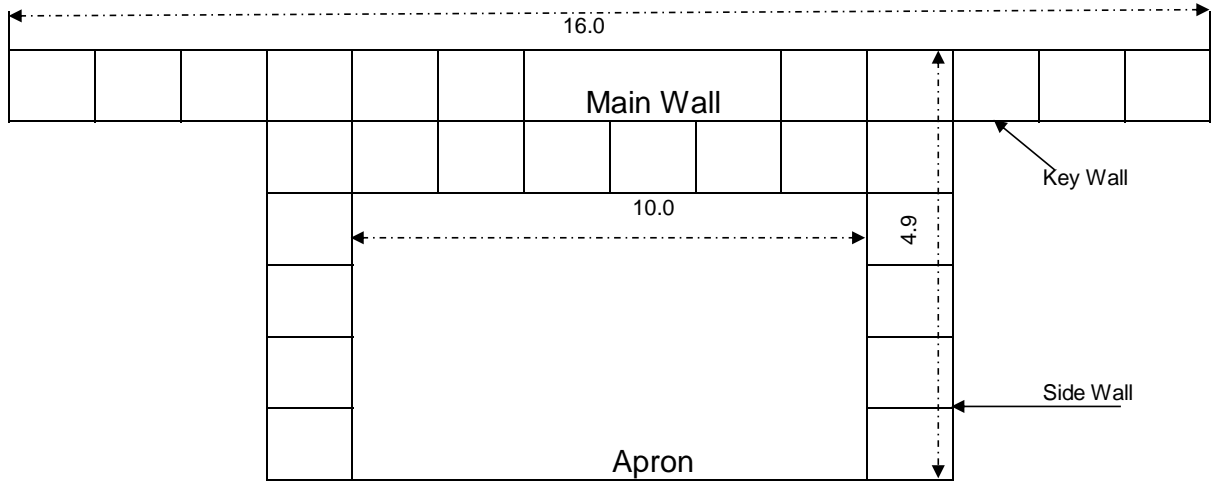
Design and Estimates

Detailed Estimate for Construction of Gabion Structure			
Dimension for Construction & Costing of Gabion Structure			
S.no	Particulars	Measurement	unit
1	Length of Head Wall	10.0	meters
2	Height of Head Wall	1.5	meters
3	Top Width of Head Wall	1.0	meters
4	Bottom Width of Head Wall	2.4	meters
5	Width of Apron	2.5	meters
6	Thickness of Apron	0.6	meters
7	Length of Side Wall	4.9	meters
8	Height of Side Wall	2.5	meters
9	Thickness of Side Wall	1.0	meters
10	Length of Key Wall	2.0	meters
11	Total Length of Structure	16.0	meters
12	Steps (V:H)	0.625 :1	
Summary : cost of structure			
Total cost of structure in Rs.		145082	

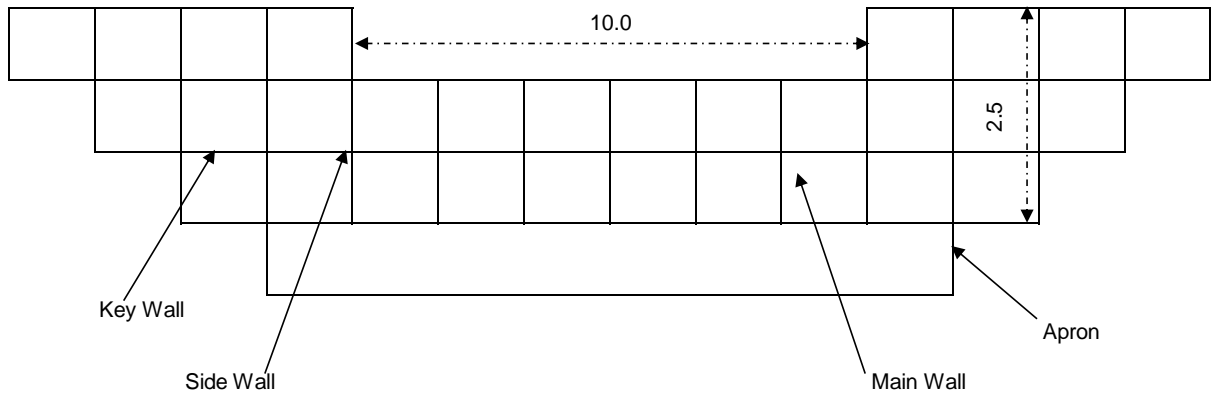
BoQ for Gabion Structure

#REF! #REF!

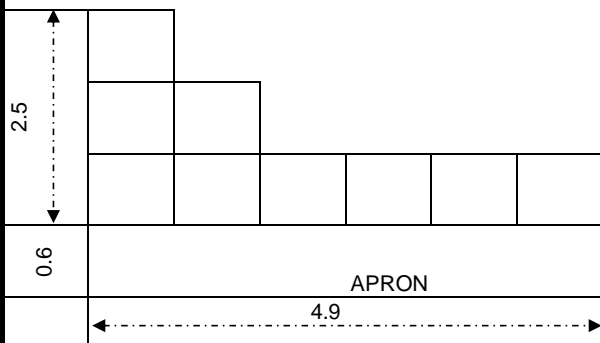
Detail Drawing of Gabion Structure



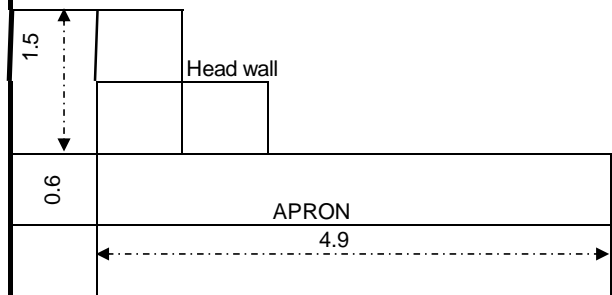
Plan view of Gabian Structure



Longitudnal section of Gabion



Cross section of side wall



Cross section of main wall

Notes :- All Dimension Are in Metres

Not to Scale

BoQ for Gabion Structure

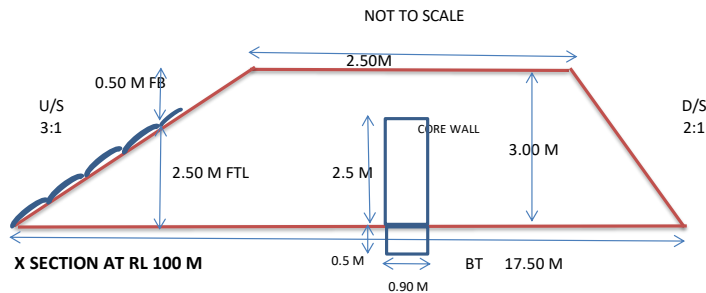
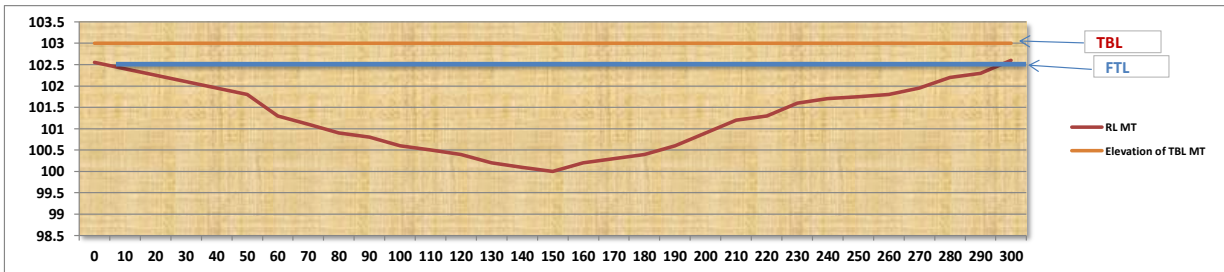
Quantity & Cost Estimation of Gabion Structure							
S.no	Particular	No.	Length	Width	H/D/T	Quantity	Unit
0101	Cleaning of work site and heaping and transportation etc.	1	16.0	10.0		160.00	Sqm
317	Marking and Layout of Site						
(d)	Single line spade marking up to 75cm deep	3	26.0			78.00	Sqm
1	Excavation						
1.1	Below head wall and for Apron in H.S.	1	12.0	4.9	0.6	35.3	
1.2	For Key in H.S.	2	2.0	1.0	1.54	6.1	
	Total Excavation					41.42	Cum.
2	Construction						
2.1	Head Wall	1	10.0	1.7	1.5	25.5	
2.2	Below head wall and for Apron in H.S.	1	12	4.9	0.6	35.28	
2.3	Key Wall	2	2.0	1.0	1.54	6.1	
2.4	Side Wall	2	4.9	1	1.7	16.66	
2.5	Side Wall next step	2	2.0	1	1	4	
	Quantity of boulder					87.58	Cum.

Detailed Estimate for Construction of Gabion Structure

								Length	10		
								Height	1.5		
S.No.	SOR item no.	Work Discription	No	Length	Width	Height	Quantity	Unit	Rate	Amount	
1	2	3	4	5	6	7	8	9	10	11	
1	sor 2021 item no 4.1	Clearing jungle land including uprooting rank vegetation, grass, bushes, shrubs, saplings and trees girth up to 30 cm, measured at a height of 1 m above ground level and removal of rubbish up to a distance of 50 m outside the periphery of the area cleared	1	16.00	10.00	-	160.00	SQM	7.00	1120	
2	PCCF PANCHKULA BSR 2017 ITEM 3.12 a	Construction ridges / digging of trenches/pits by hired JCB / mechanical with manual breaking of clods and dressing in medium soil		12.00	4.90	0.60	35.28				
				2.00	1.00	1.54	6.14				
				Total			41.42	CUM	100.00	4142.04	
3	SOR 2021, 16.38.2	wire crates of mesh size 1.20 m x 1.2m from all directions of GI wire filled with boulders with square cut faces against the wire . 4mm dia. GI wire, 15 cm x 15cm mesh (diagonal wise)	1.000				87.58	CUM	1564.00	136975.67	
			Total						Rs		142237.7
		Add extra	Work charge Contingency @2%								2844.75
		Amount for 1 structure							Rs		145082.46
Per Running Meter										9067.65	

Name of work:-Construction of Percolation Tank 300 M (PT)

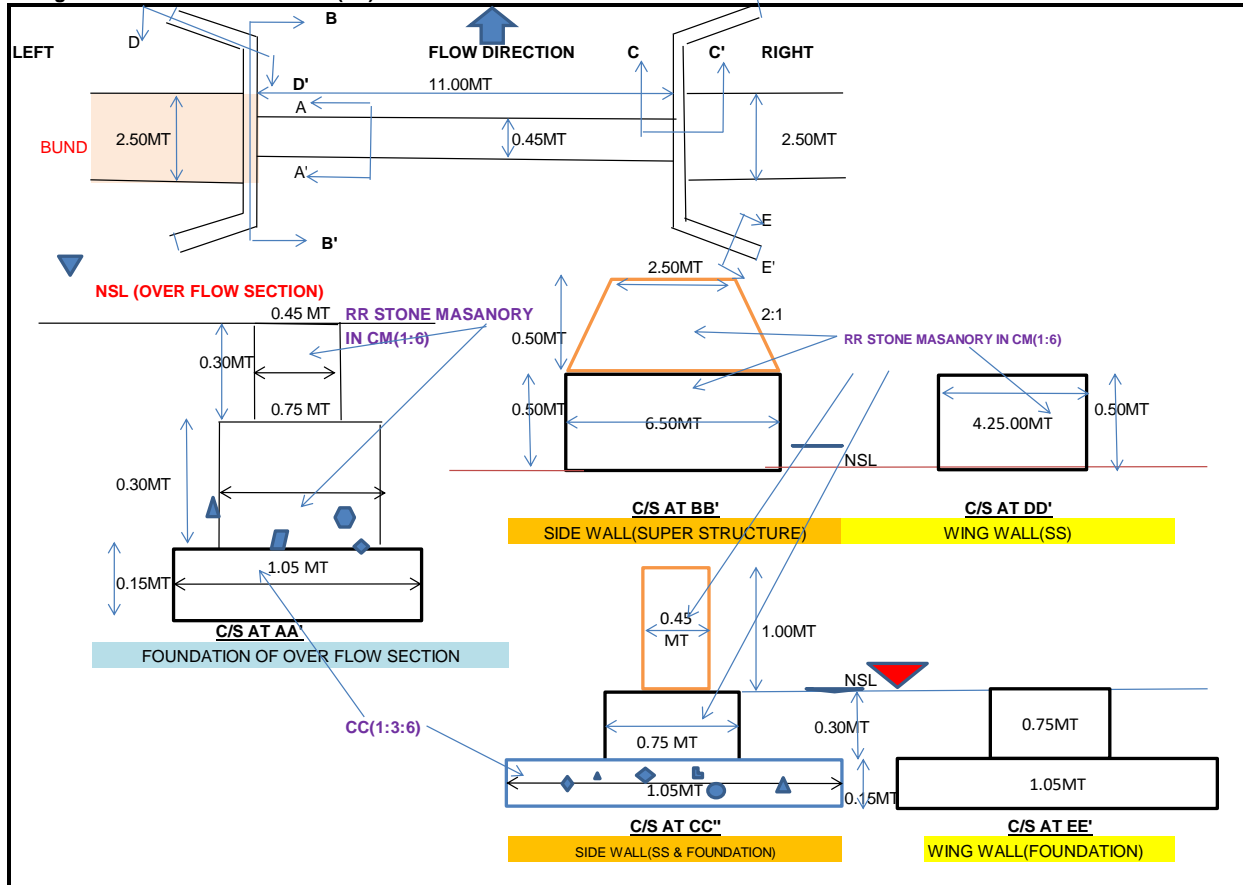
chainage	RL	Elevation of TBL	HT	TW	BW	C/S	AV C/S	E/W	BENCHING BASE	depth of cut of trench	AV.DEPT H	E/W FOR CUT OFF TRENCH	HT.OF CORE WALL	av ht	e/w for core wall	Area for Dressing of embankment	Ht upto which Rip Rap Pitching propose	Area of slant surface on u/s of embankment for Rip Rap
RMT	MT	MT	MT	MT	MT	MT2	MT2	CUM	CUM	MT	MT	CUM		MT	CUM	MT ²		MT ²
0	102.55	103	0.45	2.50	4.75	1.63	0.00	0.00		0.5								
10	102.4	103	0.6	2.50	5.50	2.40	2.02	20.16	11.79	0.5	0.5	4.50	0.1	0.05	0.45	53.34	0.33	5.22
20	102.25	103	0.75	2.50	6.25	3.28	2.84	28.41	13.51	0.5	0.5	4.50	0.25	0.175	1.57	61.44	0.48	12.81
30	102.1	103	0.9	2.50	7.00	4.28	3.78	37.78	15.24	0.5	0.5	4.50	0.4	0.325	2.93	69.54	0.63	17.55
40	101.95	103	1.05	2.50	7.75	5.38	4.83	48.28	16.96	0.5	0.5	4.50	0.55	0.475	4.28	77.63	0.78	22.29
50	101.8	103	1.2	2.50	8.50	6.60	5.99	59.91	18.69	0.5	0.5	4.50	0.7	0.625	5.63	85.73	0.93	27.04
60	101.3	103	1.7	2.50	11.00	11.48	9.04	90.38	22.43	0.5	0.5	4.50	1.2	0.95	8.55	103.28	1.43	37.31
70	101.1	103	1.9	2.50	12.00	13.78	12.63	126.25	26.45	0.5	0.5	4.50	1.4	1.3	11.70	122.17	1.63	48.38
80	100.9	103	2.1	2.50	13.00	16.27	15.03	150.25	28.75	0.5	0.5	4.50	1.6	1.5	13.50	132.97	1.83	54.71
90	100.8	103	2.2	2.50	13.50	17.60	16.94	169.38	30.48	0.5	0.5	4.50	1.7	1.65	14.85	141.06	1.93	59.45
100	100.6	103	2.4	2.50	14.50	20.40	19.00	190.00	32.20	0.5	0.5	4.50	1.9	1.8	16.20	149.16	2.13	64.19
110	100.5	103	2.5	2.50	15.00	21.88	21.14	211.38	33.93	0.5	0.5	4.50	2	1.95	17.55	157.26	2.23	68.94
120	100.4	103	2.6	2.50	15.50	23.40	22.64	226.38	35.08	0.5	0.5	4.50	2.1	2.05	18.45	162.66	2.33	72.10
130	100.2	103	2.8	2.50	16.50	26.60	25.00	250.00	36.80	0.5	0.5	4.50	2.3	2.2	19.80	170.76	2.53	76.84
140	100.1	103	2.9	2.50	17.00	28.28	27.44	274.38	38.53	0.5	0.5	4.50	2.4	2.35	21.15	178.85	2.63	81.59
150	100	103	3	2.50	17.50	30.00	29.14	291.38	39.68	0.5	0.5	4.50	2.5	2.45	22.05	184.25	2.73	84.75
160	100.2	103	2.8	2.50	16.50	26.60	28.30	283.00	39.10	0.5	0.5	4.50	2.3	2.4	21.60	181.55	2.53	83.17
170	100.3	103	2.7	2.50	16.00	24.98	25.79	257.88	37.38	0.5	0.5	4.50	2.2	2.25	20.25	173.45	2.43	78.42
180	100.4	103	2.6	2.50	15.50	23.40	24.19	241.88	36.23	0.5	0.5	4.50	2.1	2.15	19.35	168.06	2.33	75.26
190	100.6	103	2.4	2.50	14.50	20.40	21.90	219.00	34.50	0.5	0.5	4.50	1.9	2	18.00	159.96	2.13	70.52
200	100.9	103	2.1	2.50	13.00	16.27	18.34	183.38	31.63	0.5	0.5	4.50	1.6	1.75	15.75	146.46	1.83	62.61
210	101.2	103	1.8	2.50	11.50	12.60	14.44	144.37	28.18	0.5	0.5	4.50	1.3	1.45	13.05	130.27	1.53	53.13
220	101.3	103	1.7	2.50	11.00	11.48	12.04	120.38	25.88	0.5	0.5	4.50	1.2	1.25	11.25	119.47	1.43	46.80
230	101.6	103	1.4	2.50	9.50	8.40	9.94	99.38	23.58	0.5	0.5	4.50	0.9	1.05	9.45	108.67	1.13	40.48
240	101.7	103	1.3	2.50	9.00	7.47	7.94	79.38	21.28	0.5	0.5	4.50	0.8	0.85	7.65	97.88	1.03	34.15
250	101.75	103	1.25	2.50	8.75	7.03	7.25	72.53	20.41	0.5	0.5	4.50	0.75	0.775	6.97	93.83	0.98	31.78
260	101.8	103	1.2	2.50	8.50	6.60	6.82	68.16	19.84	0.5	0.5	4.50	0.7	0.725	6.53	91.13	0.93	30.20
270	101.95	103	1.05	2.50	7.75	5.38	5.99	59.91	18.69	0.5	0.5	4.50	0.55	0.625	5.63	85.73	0.78	27.04
280	102.2	103	0.8	2.50	6.50	3.60	4.49	44.91	16.39	0.5	0.5	4.50	0.3	0.425	3.82	74.93	0.53	20.71
290	102.3	103	0.7	2.50	6.00	2.98	3.29	32.88	14.38	0.5	0.5	4.50	0.2	0.25	2.25	65.49	0.43	15.18
300	102.6	103	0.4	2.50	4.50	1.40	2.19	21.88	12.08	0.5	0.5	4.50	-0.1	0.05	0.45	54.69	0.13	8.85
TOTAL	4103.156	779.9875										135			340.65	3601.68		1411.48



Detailed Estimate for Construction of Percolation Tank (PT)

(A) Earthen Embankment								Length	300
ITEM CODE	Details	Unit	No.	Length	Breadth	Depth/ Height	Qty.	Rate	Amount
PCCF PANCHKULA BSR 2017 ITEM 2.1 a	Collection and removal of grass	100Sq M	1	300.00	15.00		4500.00	38.22	1719.90
PCCF PANCHKULA BSR 2017 ITEM 3.12 a	Construction ridges / digging of trenches/pits by hired JCB / mechanical with manual breaking of clods and dressing in medium soil	Cu M	1	Qty as per Table			779.99	100.00	77998.75
PCCF PANCHKULA BSR 2017 ITEM 3.12 a	Construction ridges / digging of trenches/pits by hired JCB / mechanical with manual breaking of clods and dressing in medium soil	Cu M	1	Qty as per Table			135.00	100.00	13500.00
PWD HARYANA SCHEDULE RATE item 4.8.1	Earth work in rough excavation, banking excavated earth in layers not exceeding 20cm in depth, breaking clods, watering, rolling each layer with ½ tonne roller or wooden or steel rammers, and rolling every 3rd and top-most layer with power roller of minimum 8 tonnes and dressing up in embankments for roads, flood banks, marginal banks and guide banks or filling up ground depressions, lead up to 50 m and lift up to 1.5 m 4.8.1 All kinds of soil cum	Cu M	1	Qty as per Table			4103.16	158.00	648298.69
Total									741517.34
Contingency @ 2%									14830.35
Grand Total									756350
									2521
									per rm

Design of Percolation Tank 300 M (PT)



Detailed Estimate for Construction of Percolation Tank 300 M (PT)					
Modal Estimate					
Name of Work : (B) Construction of waste weir					
BSR item no.	Particular	unit	Qty	Rate	Amount
PCCF PANCHKULA BSR 2017 ITEM 3.12 a	Construction ridges / digging of trenches/pits by hired JCB / mechanical with manual breaking og clods and dressing in medium soil	Cum	22.84	100.00	2283.8
PWD HARYANA SCHEDULE RATE item 6.1.6	Providing and laying in position cement concrete of specified grade excluding the cost of centering and shuttering - All work below plinth level and up to Floor IV level:1 : 3: 6(1 Cement: 3 coarse sand (zone-III) : 6 cum graded stone aggregate 40 mm nominal size)	Cum	6.46	2735	17661.3
PWD HARYANA SCHEDULE RATE item 7.83.1	Random rubble masonry with hard stone in foundation and plinth including levelling up with cement concrete 1 :6: 12 (1 cement : 6 coarse sand : 12 graded stone aggregate 20 mm nominal size) up to plinth level with : Cement mortar 1 :6 (1 cement : 6 coarse sand)	Cum	10.71	3287	35203.8
PWD HARYANA SCHEDULE RATE item 7.83.2	Random rubble masonry with hard stone in foundation and plinth including levelling up with cement concrete 1 :6: 12 (1 cement : 6 coarse sand : 12 graded stone aggregate 20 mm nominal size) up to plinth level with : Cement mortar 1 :6 (1 cement : 6 coarse sand)	Cum	8.78	3287	28843.4
PWD HARYANA SCHEDULE RATE item 6.1.2	Providing and laying in position cement concrete of specified grade excluding the cost of centering and shuttering - All work below plinth level and up to Floor IV level:1 : 2:4(1 Cement: 2 coarse sand (zone-III) : 4 cum graded stone aggregate	Cum	0.84	3892	3281.0
PWD HARYANA SCHEDULE RATE item 11.13.2	CEMENT PLASTER WITH A FLOATING COAT OF NEAT CEMENT 20mm 1:3 (1 cement: 3 fine sand)	sqm	19.50	203	3958.5
				Total	91231.7
	Contingency @2%				1824.6
	Grand Total				93060.00
Abstract of Percolation Tank					
S.No.	Detail	Length	Cost (Rs/-)	Per meter cost	
1	(A) Embankment	300.00	756350		
2	(B) Waste Weir	11.00	93060		
3	Total	-	849410	2831	

Detailed Estimate for Construction of Check Dam(anicut)

	:-	
Input Data		
Catchment Area M	:-	2.5 Sq. KM
Crest Length of Anicut L	:-	50 Meters
Nallah Depth	:-	2.5 Meters
Depth of foundation	:-	2 Meters
Head Wall exten. Length L	:-	3.5 Meters
Head Wall exten. Length R	:-	3.5 Meters
Head Wall exten. Foundtion	:-	2 Meters
Side Wall	:-	2 No's
Side Wall	:-	0 No's
Wing Wall	:-	0 No's
Head wall Extension	:-	2 No's
discharge (Q)	:-	38.12

DETAILED ESTIMATES

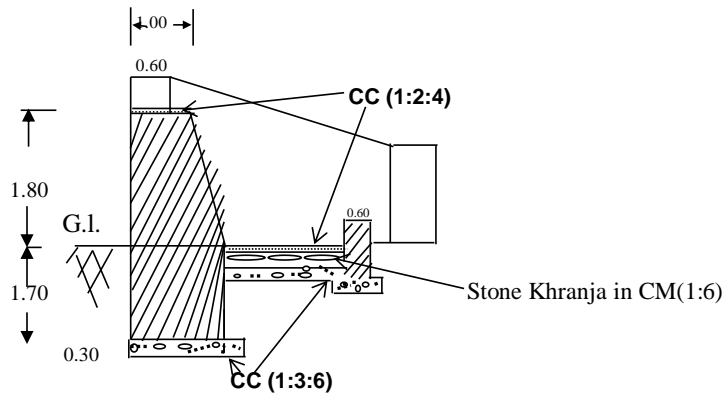
S.No.	Particulars	No	L	B	H	Qty	Unit
	Excavation in all kinds of soil including boulders upto 0.30 m dia. For foundations of canal cross drainage and other appurtenant structures and placing the excavated stuff neatly in specified dump area or disposing off the same as directed etc., complete with initial lead upto 50 m and initial lift upto 3 m						
1							
a.	Head wall	1	50.3	3.15	2	316.89	Cum
b.	Side wall	2	2.45	1.6	2.4	18.82	Cum
c.	Wing walls	0	1.75	1.3	2.4	0.00	Cum
d.	Head wall extention	2	7	2.75	2	77.00	Cum
e.	Toe wall	1	49.7	0.9	0.9	40.26	Cum
f.	Apron	1	49.7	2.3	0.7	80.02	Cum
						532.98	Cum
1	in all kind of soil	20				319.79	Cum
2	In ordinary rock (%)	40				106.60	Cum
3	in hard rock(%)	40				106.60	Cum
2	Providing and laying insitu vibrated M-10 (28 days cube compressive strength not less than10 N / sq mm) grade cement concrete using 40 mm down size approved, clean, hard, graded aggregates for foundation filling including cost of all materials, machinery, labour, formwork, cleaning, batching, mixing, placing in position, levelling, vibrating, finishing, curing etc.,complete with initial lead upto 50 m and all lifts. (Cement content: 220 kg / cum with use of super plasticiser(0.4% by wt. of cement),						
	Head wall	1	50.3	2.7	0.3	40.74	Cum
	Side wall	2	2.6	1.6	0.3	2.50	Cum
	Wing Wall	0	1.75	1.3	0.3	0.00	Cum
	Head wall ext.	2	7	2.3	0.3	9.66	cum
	Toe Wall	1	49.7	0.9	0.3	13.42	Cum
	Apron	1	50	2.6	0.15	19.50	Cum
		1	50	2.6	0.15	19.50	Cum
						85.82	Cum
3	Stone kharanja in cement mortar (1:6) including curing etc. complete.						
	For bed	1	50	2.6		130.00	Cum

4	Providing and laying insitu vibrated M-20 (28 days cube compressive strength not less than 10 N / sq mm) grade cement concrete using 40 mm down size approved, clean, hard, graded aggregates for piers and abutments including cost of all materials, labour, machinery, formwork, cleaning, batching, mixing, placing in position, levelling, vibrating, finishing, curing etc., complete with initial lead upto 50 m and all lifts. (Cement content: 220 kg / cum with use of super plasticiser(0.4% by wt. of cement),CA : 0.90cum Blending Ratio of CA -50:30:20 FA -0.40						
	Head wall	1	50	2.4	1.7	204.00	Cum
	Side Wall	2	2.6	1.3	2.1	14.20	Cum
	Wing wall	0	1.6	1	2.1	0.00	Cum
	Head wall Extension	2	7	2	1.7	47.60	Cum
	Toe wall	1	50	0.6	0.6	18.00	Cum
						283.80	Cum
5	Providing and laying insitu vibrated M-20 (28 days cube compressive strength not less than 10 N / sq mm) grade cement concrete using 40 mm down size approved, clean, hard, graded aggregates for piers and abutments including cost of all materials, labour, machinery, formwork, cleaning, batching, mixing, placing in position, levelling, vibrating, finishing, curing etc., complete with initial lead upto 50 m and all lifts. (Cement content: 220 kg / cum with use of super plasticiser(0.4% by wt. of cement) CA :						
	Head wall	1	50	1.7	1.7	144.50	Cum
	Side Wall	2	0.5	1.1	2.4	2.64	Cum
		2	3	0.95	1.675	9.55	Cum
	Wing wall	0	1.6	0.8	1	0.00	Cum
	Head wall Extension	2	7	1.5	2.4	50.40	Cum
	Toe wall	1	50	0.6	0.35	10.50	Cum
						217.59	Cum
7	Providing 20 mm thick plastering in cement mortar 1:4 proportion by volume including cost of all materials, machinery, labour, scaffolding, cleaning joints, smooth finishing, curing etc.,complete with initial lead upto 50 m and all lifts.						
	Head wall	1	50	1.8		90.00	Sqm
	On side slop	1	50	2.3		115.00	Sqm
	Side wall	2	0.2	2.5		1.00	Sqm
		2	2.6	1.8		9.36	Sqm
	On slide slope	2	0.2	2.7		1.08	Sqm
		2	2.6	1.9		9.88	Sqm
	Wing wall	0	1.6	1.1		0.00	Sqm
		0	1.6	1.2		0.00	Sqm
	Head wall extension L	2	3.5	2.5		17.50	Sqm
	Head wall extension R	2	3.5	2.7		18.90	Sqm

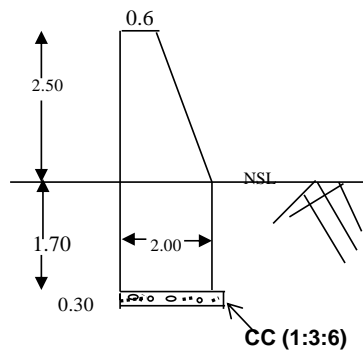
	Toe wall		2	50	0.45		45.00	Sqm
8	Dewatering / approach road etc.	LS					307.72	Sqm
	Providing hearting embankment using selected impervious soil from approved borrow areas in layers of 25 to 30 cm before compaction							
	including cost of all materials, machinery, labour, all operations such as excavation, sorting out, transportation, spreading soil in layer of specified 50 thickness, breaking clods, sectioning, watering, compacting to density control of not less than 95 percent or as stipulated using Sheep foot roller/ Vibratory roller/ 8 to 10 tonne power roller etc.,							
9	complete with initial lead upto 1 km and all lifts.		1	3.5	2.5	1.25	10.9375	
	Providing and constructing 225 mm thick dry rubble stone pitching including cost of all materials, labour, hand packing, finishing etc., complete (rubble stones : 0.2475 cum/sqm)							
10			1	3.5	2.5		8.75	

DESIGN OF Concrete Anicut

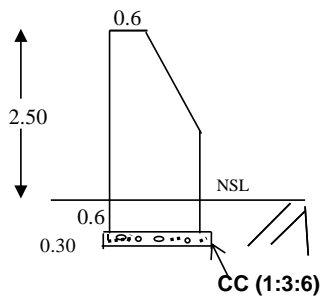
CROSS SECTIONS OF DIFFERENT COMPONENTS



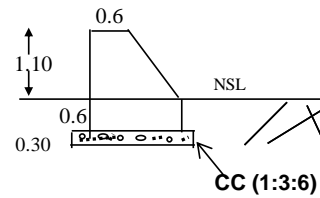
cut of Section of anicut (Head Wall ,Apron & Toe Wall)



C/S OF HEAD WALL EXTENTION



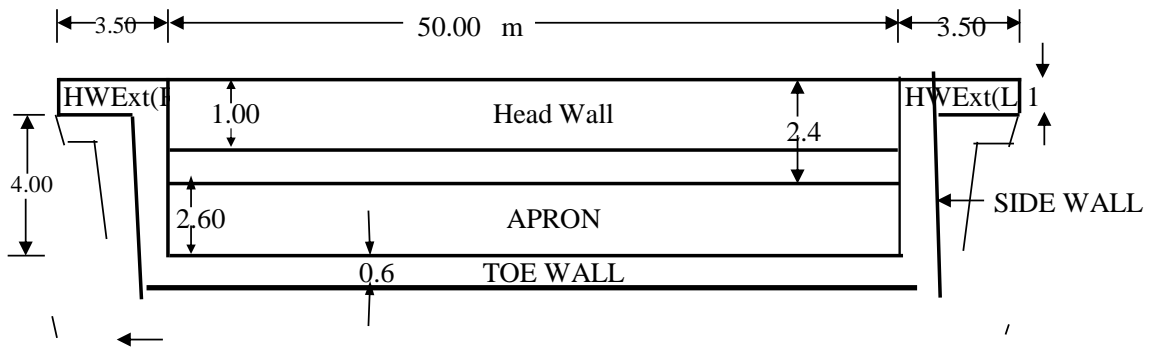
C/S OF SIDE WALL At HWExt Juct.



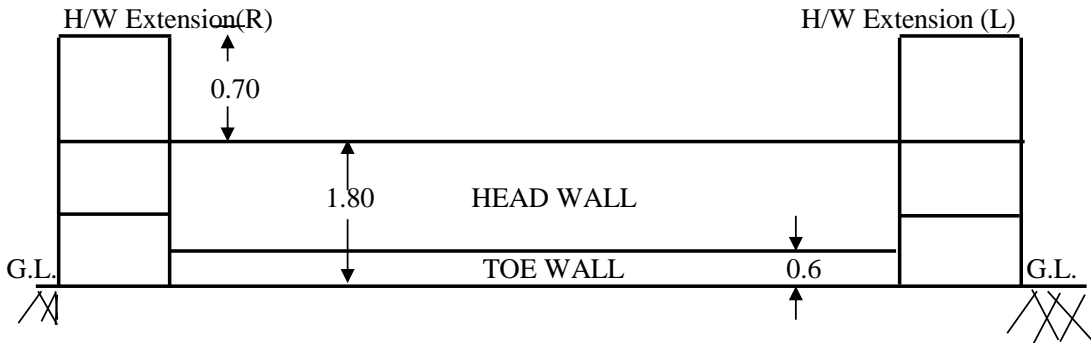
C/S OF WING WALL At.S.W. Juct.

Not to the Scale
All Dimension in Meter

DESIGN OF Masonry Anicut



PLAN



DOWN STREAM ELEVATION

MATERIAL CONSUMPTION

DESIGN OF Concrete Anicut

S.No.	ITEM	QTY.	Cement	Sand	Stone	Agg.	
						40mm	20mm
1	Cement concrete (1:3:6)	85.82	386.18	36.90		73.80	
2	Stone kharanja in CM(1:6)	130.00	67.60	26.00	130.00		
3	C.C.(1:2:4)	501.38	2928.08	205.57			411.13
4	20Mm thick cement plaster in CM(1:4)	307.72	68.93	9.85			
5	DRY Stone pitching	8.75			8.75		
	Total =>		3451.00	278.32	138.75	73.80	411.13

Detailed Estimate for Construction of Anicut

S.NO	BSR ITEM	ITEM	Unit	Qty.	Rate	Amount
1	IRR-DAW-1-1	Excavation in all kinds of soil including boulders upto 0.30 m dia. For foundations of canal cross drainage and other appurtenant structures and placing the excavated stuff neatly in specified dump area or disposing off the same as directed etc., complete with initial lead upto 50 m and initial lift upto 3 m	Cum	319.788	153	48927.56
2	IRR-DAW-1-2	Excavation for foundation in ordinary rock (including HDR) without blasting including boulders above 0.3 m upto 0.6 m dia for dam, spillway,intake structure and other appurtenant works and placing the excavated material neatly in dump area or disposing off the same as directed etc., complete with initial lead upto 1 km and all lifts.	Cum	106.596	201.5	21479.09
3	IRR-DAW-1-3	Excavation for foundation in ordinary rock (including FF) without blasting including boulders above 0.6m upto 1.2 m dia for dam, spillway,intake structure and other appurtenant works and placing the excavated material neatly in dump area or disposing off the same as directed etc., complete with initial lead upto 1 km and all lifts.	Cum	106.596	297.3	31690.99
4	IRR-DAW-2-5	Providing and laying insitu vibrated M-10 (28 days cube compressive strength not less than 10 N / sq mm) grade cement concrete using 40 mm down size approved, clean, hard, graded aggregates for foundation filling including cost of all materials, machinery, labour, formwork, cleaning, batching, mixing, placing in position, levelling, vibrating, finishing, curing etc.,complete with initial lead upto 50 m and all lifts. (Cement content: 220 kg / cum with use of super plasticiser(0.4% by wt. of cement),	Cum	85.818	4043.2	346979.34
5	IRR-DAW-2-6	strength not less than 10 N / sq mm) grade cement concrete using 40 mm down size approved, clean, hard, graded aggregates for piers and abutments including cost of all materials, labour, machinery, formwork, cleaning, batching, mixing, placing in position, levelling, vibrating, finishing, curing etc., complete with initial lead upto 50 m and all lifts. (Cement content: 220 kg / cum with use of super plasticiser(0.4% by wt. of cement),CA : 0.90cum, Blending Ratio of CA-50:30:20, FA :0.40 cum) If water is to be brought from other place add only lead charges @ 500 ltr / cum	Cum	501.384	5437.5	2726272.78
7	IRR-CCDW-4-10	Providing 20 mm thick plastering in cement mortar 1:4 proportion by volume including cost of all materials, machinery, labour, scaffolding, cleaning joints, smooth finishing, curing etc.,complete with initial lead upto 50 m and all lifts.		307.72	311.3	95793.24
8		DEWATERING	LS			20000.00
9	IRR-DAW-5-2	Providing hearting embankment using selected impervious soil from approved borrow areas in layers of 25 to 30 cm before compaction including cost of all materials, machinery, labour, all operations such as excavation, sorting out, transportation, spreading soil in layer of specified 50 thickness, breaking clods, sectioning, watering, compacting to density control of not less than 95 percent or as stipulated using Sheep foot roller/ Vibratory roller/ 8 to 10 tonne power roller etc., complete with initial lead upto 1 km and all lifts.	Cum	10.9375	171.50	1875.78
8	IRR-CAW-8-2-A	Providing and constructing 225 mm thick dry rubble stone pitching including cost of all materials, labour, hand packing, finishing etc., complete (rubble stones : 0.2475 cum/sqm)	sqm	8.75	249.40	2182.25
Say Rs.(Lacs)						3293018.8
Contengency @2%						65860.4
						3358879.2
PER R/M						6718

Detailed Estimate for Construction of Mini Percolation Tank (MPT)

Design of Mini Percolation Tank (MPT)			
Input Data			
MPT Length		30	METER
Chain length		10	METER
Waste weir length		4	METER
Below the slope drain	1: 2		
Top Width of mpt		2.5	METER
Width for forest clearance		20	METER
Cut off trench depth		0.5	METER
Pitch in		0	0 for No and 1 for yes
Chainwise elevation of	chain	30	Height
	0	10	0
	10	10	0.75
	20	10	1.5
	30	10	2

Detailed Estimate for Construction of Mini Percolation Tank (MPT)

Details as per chainage													
Chainage	length of embankment	Height	up stream slope	Down stream slope	top width (meter)	bottom width (meter)	crosssection (Sqm)	Avg. Cross section (Sqm)	Quantity of Striping (Cum)	quany of earthwork in embankment	Area of slopes for dressing (Sqm)	Avg. Area of slopes for dressing (Sqm)	Area of dressing (Sqm)
Chainage - 0	0	0.00	2:1	2:1	2.50	0.00	0.00				1.25		
Chainage - 10	10	0.75	2:1	2:1	2.50	5.50	3.00	1.50	8.25	15.00	3.35	2.3	25.5
Chainage - 20	10	2.00	2:1	2:1	2.50	10.50	13.00	8.00	24.00	80.00	8.94	6.145	63.95
Chainage - 30	10	1.00	2:1	2:1	2.50	6.50	4.50	8.75	25.50	87.50	4.47	6.705	69.55
Total	30	1.25					20.5		57.75	182.5			159
Didact													
Qty. of Core Wall										6.9	meter		
Qty. of Earth work for embankment										175.6	meter		
Qty. of Clay soil (Black)										11.4	meter		
Core Wall													
Chaiage	Length of Core wall	Height of Core wall			width of Core wall		Crosssection of Core wall	Avg. Crossection of Core wall		quany of earthwork for core wall			
Chainage - 0	0	0.00			0.60		0.00						
Chainage - 10	10	0.00			0.60		0.00	0.00		0.00			
Chainage - 20	10	1.10			0.60		0.66	0.33		3.30			
Chainage - 30	10	0.10			0.60		0.06	0.36		3.60			
Total	30	1.20					0.72		0.00	6.90			
Cut of trench													
Chaiage	Length of Cut of Trench	Depth of Cut of Trench			top width of Cut of Trench	Bottom width of Cut of Trench	Crosssection of Cut of Trench	Avg. Crossection of Cut of Trench		quany of earthwork for Cut of Trench			
Chainage - 0	0	0.00			0.60	0.60	0.00						
Chainage - 10	10	0.00			0.60	0.60	0.00	0.00		0.00			
Chainage - 20	10	0.50			0.60	0.60	0.30	0.15		1.50			
Chainage - 30	10	0.50			0.60	0.60	0.30	0.30		3.00			
Total		1.00					0.60	0.45	0.00	4.50			

Detailed Estimate for Construction of Mini Percolation Tank (MPT)

Name of work-Construction of Mini Percolation Tank(MPT)

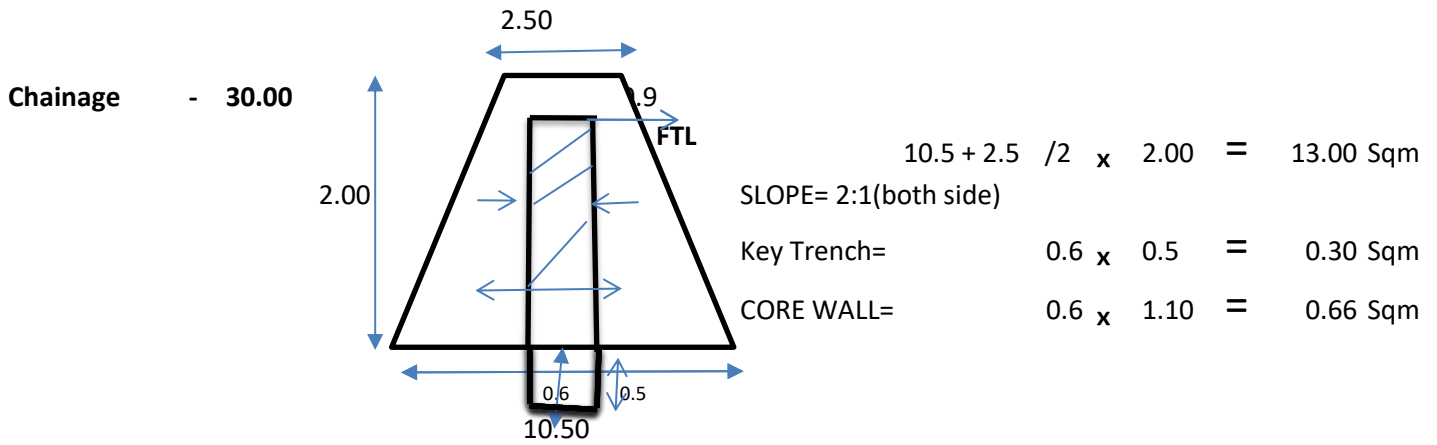
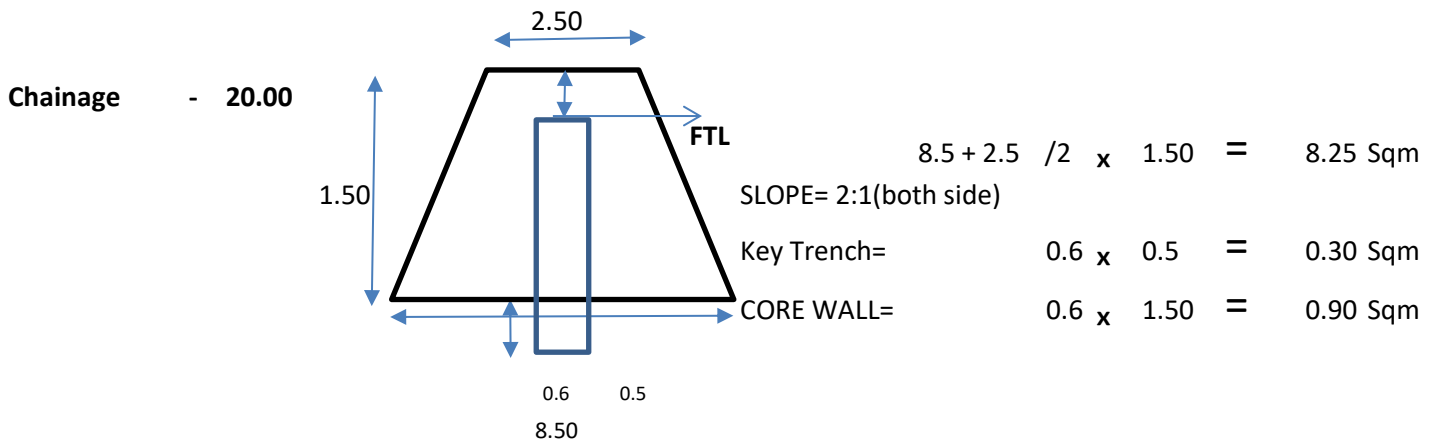
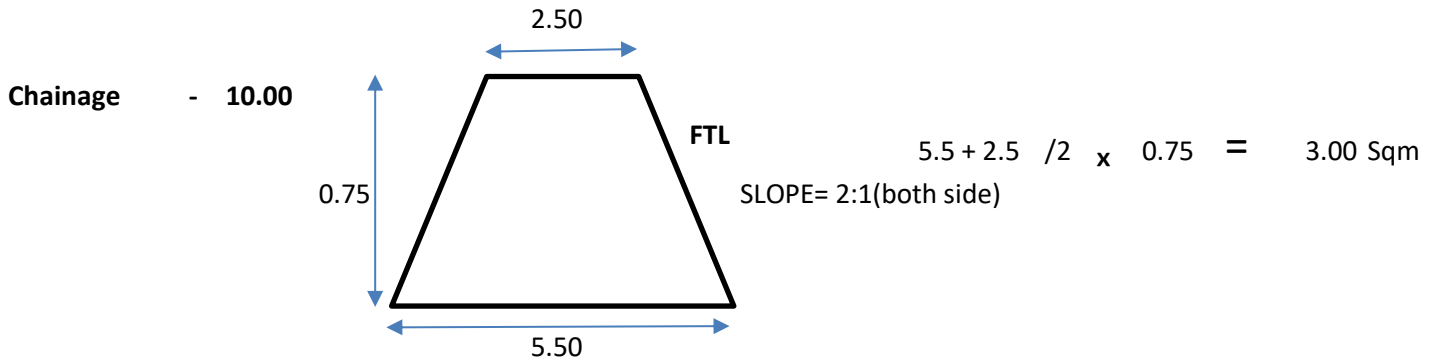
Length of MPT -30 M

MPT Estimation

S. N	ITEM NO	Details	Unit	Number	Length	Breadth	Depth/ Height	Qty.	Rate	Amount
1	PCCF PANCHKULA BSR 2017 ITEM 2.1 a	collectionm and removal of grass	100Sq M	1	30.00	20.00		192.50	38.22	73.57
2	PCCF PANCHKULA BSR 2017 ITEM 3.12 a	Construction ridges / digging of trenches/pits by hired JCB / mechanical with manual breaking og clods and dressing in medium soil	Cu M	1	Qty as per chain			57.75	100.00	5775.00
3	PCCF PANCHKULA BSR 2017 ITEM 3.12 a	Construction ridges / digging of trenches/pits by hired JCB / mechanical with manual breaking og clods and dressing in medium soil	Cum	1	Qty as per chain			9.00	100.00	900.00
4	PCCF PANCHKULA BSR 2017 ITEM 3.12 a	Construction ridges / digging of trenches/pits by hired JCB / mechanical with manual breaking og clods and dressing in medium soil	Cum	1	Qty as per chain			15.90	100.00	1590.00
5	PWD HARYANA SCHEDULE RATE item 4.8.1	Earth work in rough excavation, banking excavated earth in layers not exceeding 20cm in depth, breaking clods, watering, rolling each layer with ½ tonne roller or wooden or steel rammers, and rolling every 3rd and top-most layer with power roller of minimum 8 tonnes and dressing up in embankments for roads, flood banks, marginal banks and guide banks or filling up ground depressions, lead up to 50 m and lift up to 1.5 m 4.8.1 All kinds of soil cum	Cum	1	Qty as per chain			175.60	158.00	27744.80
6	PWD HARYANA SCHEDULE RATE item 4.8.1	Construction ridges / digging of trenches/pits by hired JCB / mechanical with manual breaking og clods and dressing in medium soil	Cu M					75.00	100.00	7500.00
7	PWD HARYANA SCHEDULE RATE item 16.42	16.42 Stone or kankar block pitching by mechanical/ manual On slopes of guide banks and protection works	Cum					4.49	253.00	1134.71
	PWD HARYANA SCHEDULE RATE item B0152	Stone for pitching 15cmx22.5 cm	cum					4.49	600.00	2691.00
Total										47409.08
Contengency @2%										948.18157
Grand Total										48357.26
per m										1612

Design of Mini Percolation Tank (MPT)

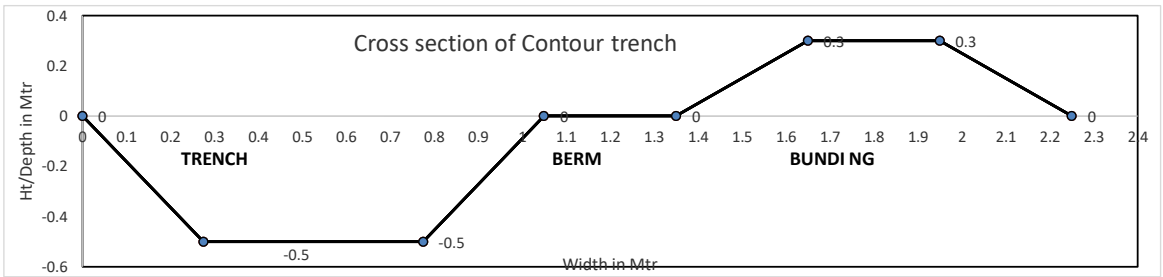
30



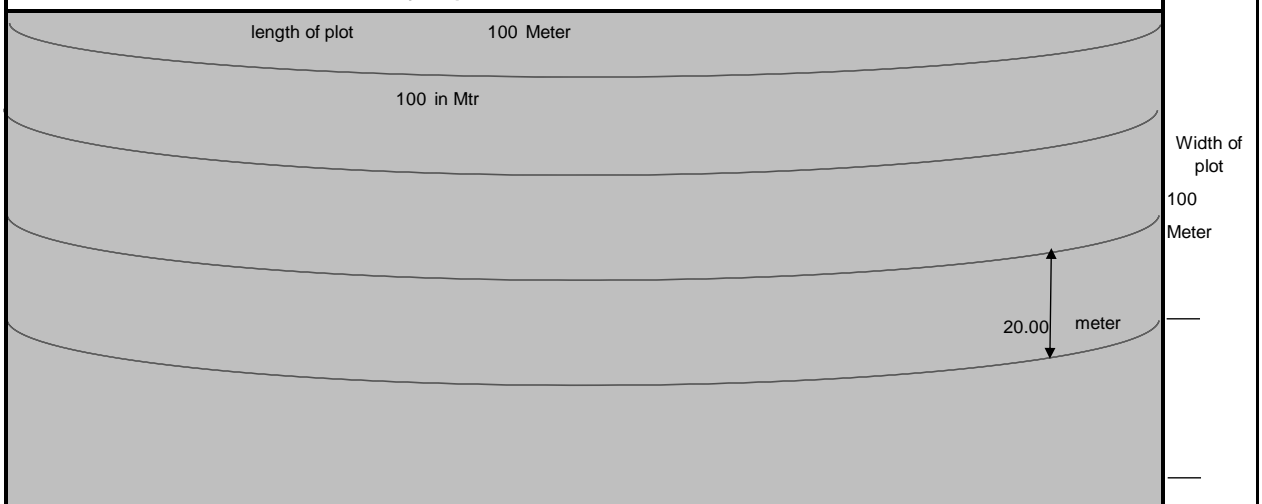
Design and Cost Estimate of Continuous Contour Trench

Particular	Quantity	Unit
Plot Area	10000	Sq. meter
Top Width of Continuous Contour Trench	1.05	Meter
Bottom Width of Continuous Contour Trench	0.5	Meter
Depth of Continuous Contour Trench	0.5	Meter
Length of one trench	100	Meter
Coefficient of runoff	0.35	Constant
Peak intensity of rainfall	0.100	Meter/hr.
Discharge	350.00	Cum/Per hr
Water harvested (%)	262.50	Cubic meter
Storage capacity of one row of trench	38.75	Cubic meter
Effective Storage capacity of one trench @125%	48.4375	Cubic meter
No. of trench required for 100%water harvesting	5	nos
Length of plot (across the slope)	100	Meter
No. of trench in one row	1.00	
No. of rows required for 100%water harvesting	5.00	
Width of plot (along the slope)	100	Meter
Spcing between two rows	20.00	Meter
Total length of Contineous counter Trench in the plot	500	Meter
Earth work in Excavation	193.75	Cubic meter

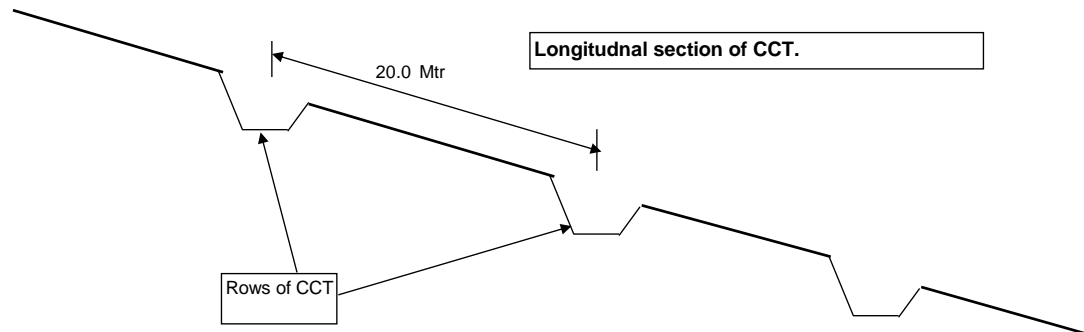
Design of Continuous Contour Trench



Layout plan of Contineous Contour Trench



Longitudnal section of CCT.



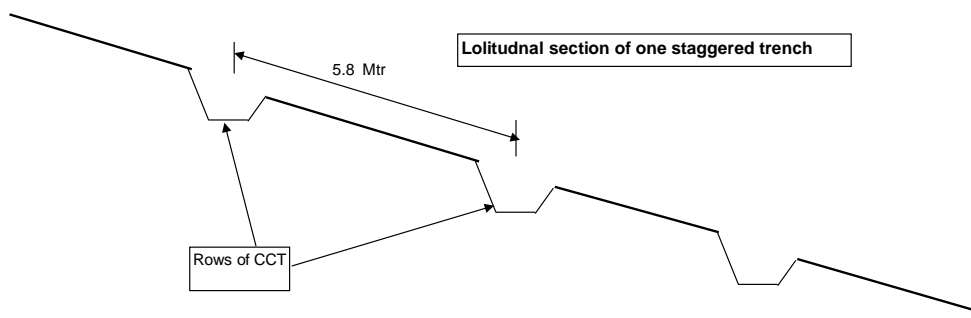
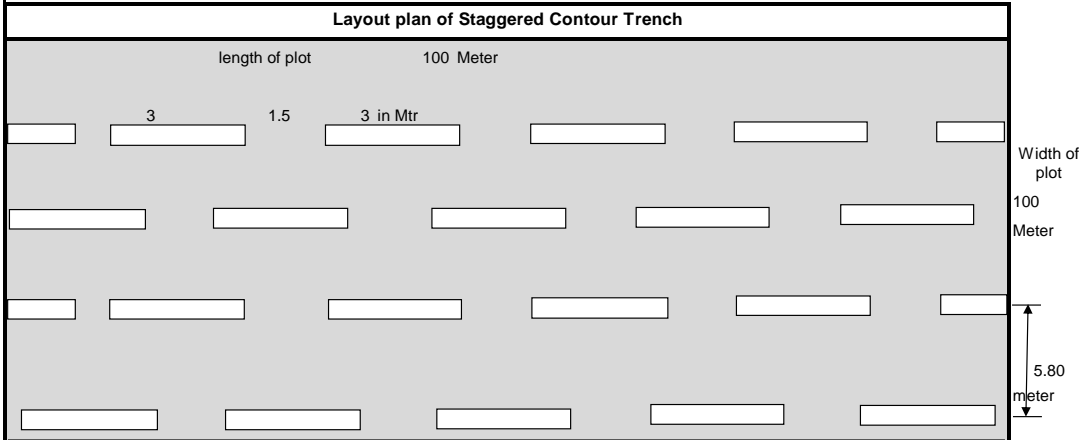
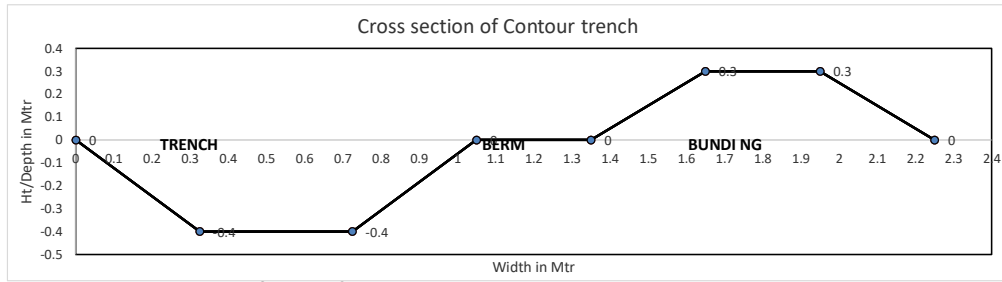
Detailed Estimate for Construction of Continuous Contour Trench												
Name		Continuous Contour Trench		Size of plot		100	Mtr	100	Mtr	Quantity	area in ha	
		Size of CT				1.05	0.5	0.5	in mtr			
S no	SOR item no.	Work Discription		No		Lengt h	Width	Height	Quantity	Unit	Total Rate	Total Amount
1		3		4	5	6	7	8	9	10	11	12
1	PCCF PANCHKULA BSR 2017 ITEM 2.1 a	collectionm and removal of grass		1	1	100.00	100.00	20%	20.00	100Sqm	38.22	764.40
2	PCCF PANCHKULA BSR 2017 ITEM 3.1	Alignment and dagbailing in other plantations		2	5.00	100.00	-	-	1.00	km	191.08	191.08
3	PCCF PANCHKULA BSR 2017 ITEM 3.12 a	Construction ridges / digging of trenches/pits by hired JCB / mechanical with manual breaking og clods and dressing in medium soil			5.00	100.00	0.78	0.50	193.75	Cum		
						Avg Width of 1 trench		Total	193.75	Cum	100.00	19375.00
								Total				20330.48
	Add extra	Work charge Contingency @2%							2%		Rs/-	406.61
								1 ha	Grand total in Rs/-		20740.00	

Detailed Estimate for Construction of Staggered Contour Trench (SGT/ST)

Design and Cost Estimate of Steggeder Contour Trench

Particular	Quantity	Unit
Plot Area	10000	Sq. meter
Top Width of Steggeder counter Trench	1.05	Meter
Bottom Width of Steggeder counter Trench	0.4	Meter
Depth of Steggeder counter Trench	0.4	Meter
Length of one trench	3	Meter
Spacing between two trench	1.5	Meter
Coefficient of runoff	0.5	Constant
Peak intensity of rainfall	0.1	Meter/hr.
Discharge	500	Cum/Per hr
Water harvested (100%)	500	Cubic meter
Storage capacity of one trench	0.87	Cubic meter
Effective Storage capacity of one trench @ 150%	1.305	Cubic meter
No. of trench required for 100%water harvesting	383	nos
Length of plot (across the slope)	100	Meter
NO.of trench in one row	22.22	
No. of rows required for 100%water harvesting	17.24	
Width of plot (along the slope)	100	Meter
Spcing between two rows	5.80	Meter
Total length of Staggered CT in the plot	1149	Meter
Earth work in Excavation	333.33	Cubic meter

Design of Steggeder Contour Trench



Detailed Estimate for Construction of Staggered Contour Trench (SCT/ST)

<u>Cost estimation</u>												
Name		Staggered								1	1	hac area
			Size of CT		1.05	0.4	0.4	in mtr	Size of plot	100	100	
S no	SOR item no.	Work Discription	No		Length	Width	Height	Quantity	Unit	Total Rate	Total Amount	
1	2	3	4	5	6	7	8	9	10	11	12	
1	PCCF PANCHKULA BSR 2017 ITEM 2.1 a				collectionm and removal of grass							
			1	1	100.00	100.00	20%	2000.00	100 sqm	38.22	76440	
2	PCCF PANCHKULA BSR 2017 ITEM 3.1				Alignment and dagbailing in other plantations							
		(a) 5cm to 7.5cm deep										
			2	17.24	100.00	-	-	3448.28	km	191.08	659	
3	PCCF PANCHKULA BSR 2017 ITEM 3.12 a				Construction ridges / digging of trenches/pits by hired JCB / mechanical with manual breaking og clods and dressing in medium soil							
Length of All trenches			383		3.00			1149.43	M			
Qty of All Trenches					1149.43	0.73	0.40	333.33	CUM			
					1.05+0.40/2							
								333.33	CUM	100.00	33333	
						Total					110432	
Add extra		Work chaege Contingency @2%						2%	#-		2209	
				per ha	Grand total in Rs			112641				

Detailed Estimate for Construction of Deep Continuous Contour Trench (Deep CCT)

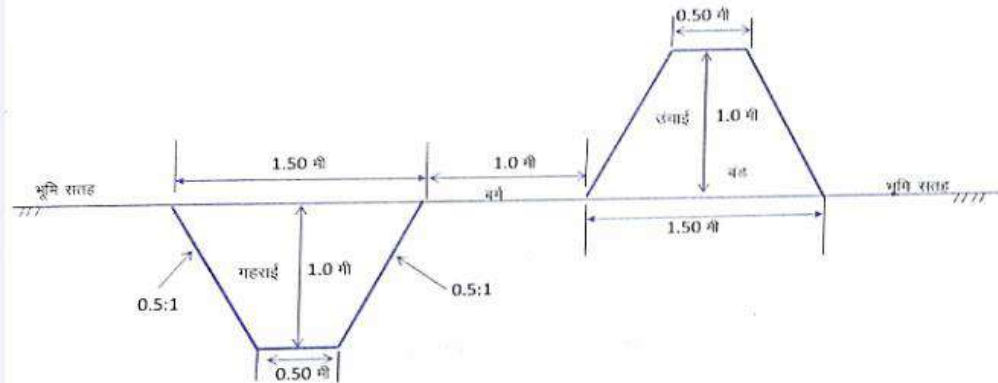
Length of Trench	1000	meter	Top Width	1.5	meter	No of Trench	100
Hard soil percentage	20	%	Bottom Width	0.5	meter	Depth	1.0
Kunker Boulder Percentage	30	%				Length	10
Percentage of soft decomposed rock	50	%					meter

S.No.	DESCRIPTION	UNIT	NOS.	L	W	H/D	QTY	TOTAL QTY
PCCF PANCHKULA BSR 2017 ITEM 3.1	Alignment and dagbailing in other plantations	M	2	1000	---	---	2000	2000
2	TOTAL EXCAVATION	CUM	100	10	1.00	1.00	1000	
PCCF PANCHKULA BSR 2017 ITEM 3.12 a	Construction ridges / digging of trenches/pits by hired JCB / mechanical with manual breaking og clods and dressing in medium soil		1	20% of Qty. of item no 2			200.0	200.0
PCCF PANCHKULA BSR 2017 ITEM 3.12 a	Construction ridges / digging of trenches/pits by hired JCB / mechanical with manual breaking og clods and dressing in heavy soil	CUM	1	30% of Qty. of item no 2			300.0	300.0
PCCF PANCHKULA BSR 2017 ITEM 3.12 a	Construction ridges / digging of trenches/pits by hired JCB / mechanical with manual breaking og clods and dressing in rocky area	CUM	1	50% of Qty. of item no 2			500.0	500.0
SEED SOWING WORK								
PCCF PANCHKULA BSR 2017 ITEM 8.10	Sewan grass seed collection	KG	2	10.00			20.00	20.00
PCCF PANCHKULA BSR 2017 ITEM 4.3	line sown in trenches	M	2	1000			2000	2000.00

Abstract of Cost

ITEM CODE	DESCRIPTION	QTY	UNIT	RATE		AMOUNT
PCCF PANCHKULA BSR 2017 ITEM 3.1	Alignment and dagbailing in other plantations	20.00	100M	38.22		764.40
2	TOTAL EXCAVATION					
PCCF PANCHKULA BSR 2017 ITEM 3.12 a	Construction ridges / digging of trenches/pits by hired JCB / mechanical with manual breaking og clods and dressing in medium soil	200.00	CUM	100.00		20000.00
PCCF PANCHKULA BSR 2017 ITEM 3.12 a	Construction ridges / digging of trenches/pits by hired JCB / mechanical with manual breaking og clods and dressing in heavy soil	300.00	CUM	150.00		45000.00
PCCF PANCHKULA BSR 2017 ITEM 3.12 a	Construction ridges / digging of trenches/pits by hired JCB / mechanical with manual breaking og clods and dressing in rocky area	500.00	CUM	200.00		100000.00
	TOTAL					165764.40
SEED SOWING WORK						
PCCF PANCHKULA BSR 2017 ITEM 8.10	Sewan grass seed collection	20.00	KG	723		14460.00
PCCF PANCHKULA BSR 2017 ITEM 4.3	line sown in trenches	2000.00	100m	31.85		637.00
	TOTAL					15097.00
TOTAL	180861.40	180861.40				
CONTINGENCY 2%		3617.23				
GRAND TOTAL		184478.63				
NET AMOUNT		184480				18448

PER HA



चित्र - 3 : डीप सी.सी.टी. का क्रॉस सेक्शन

Detailed Estimate for Construction of Staggered Contour Trench (SCT/ST)

<u>Cost estimation</u>												
Name	Staggered Contour Trench									1	hac area	
Name of the Forest Circle			Name of the Division			Name of the Range						
Name of the Nala			Compartment Numbers									
			Size of CT		1.05	0.4	0.4	in mtr	Size of plot	100	100	
S n o	SOR item no.	Work Discription	No		Length	Width	Height	Quantity	Unit	Total Rate	Total Amount	
	2	3	4	5	6	7	8	9	10	11	12	
1	PCCF PANCHKULA BSR 2017 ITEM 2.1 a	collectionm and removal of grass										
			1	1	100.00	100.00	20%	2000.00	100 sqm	38.22	764	
2	PCCF PANCHKULA BSR 2017 ITEM 3.1	Alignment and dagbailing in other plantations										
		(a) 5cm to 7.5cm deep										
			2	17.24	100.00	-	-	3448.28	km	191.08	659	
3	PCCF PANCHKULA BSR 2017 ITEM 3.12 a	Construction ridges / digging of trenches/pits by hired JCB / mechanical with manual breaking og clods and dressing in medium soil										
		Length of All trenches	383		3.00			1149.43	M			
		Qty of All Trenches			1149.43	0.73	0.40	333.33	CUM			
						1.05+0.40/2						
								333.33	CUM	100.00	33333	
							Total				34757	
	Add extra	Work chaege Contingency @2%						2%		#-		695
								Grand total in Rs			35452	

Design data for Proposed gulley plug	
Total Length	5
Max. height	1
U/S Slope 1:	2
D/S Slope 1:	3
Top Width (0.3 m to 0.5M)	0.4
All measurment in Mtr.	
Chainage	Height of X-section
0	0
0.8	0.25
1.7	0.7
2.5	1
3.3	0.7
4.2	0.6
5	0
Reading interval of nala X-Sec.	
	0.8
<p>Note: 1. No EGP to be taken up in isolation, to be taken in series with catchment of individual EGP less than 2 ha..</p> <p>2. EGP to be proposed only on smaller streams having catchment less than 25 ha.</p> <p>3. Spacing of Two EGP should be in between 10m-30m, so that the submergence of lower EGP should not submerge the toe of upper EGP.</p>	

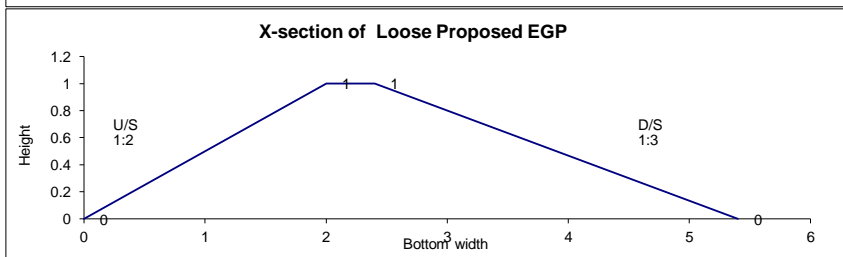
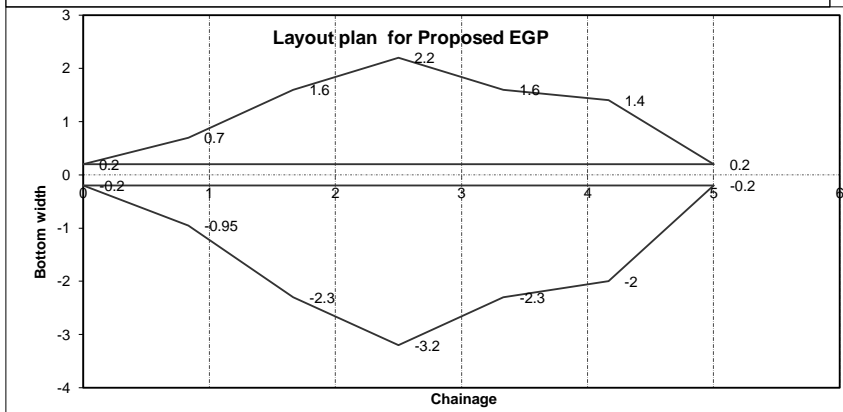
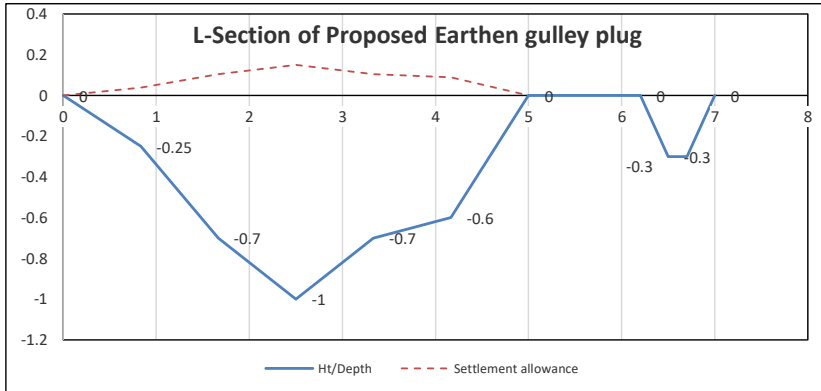
Design estimate OF ECD(earthen Check Dam)/gully plug

Design data for Proposed EGP			
Total Length		5	Mtr
Max. height		1	Mtr
U/S Slope 1:		2	
D/S Slope 1:		3	
Top Width		0.4	Mtr

Earthen gully plug Quantity Calculation

Chainage	Height	Area of X-Section $A = \frac{(TW+BW) \times Ht}{2}$	Av.area of x-Section $Av = \frac{(A1+A2)}{2}$	Length L	Quantity Av X L	width of stripping BW of sec.	Av. Width of stripping $Bav = \frac{(Bw1+Bw2)}{2}$	Area of stripping LX Bav.
0.00	0	0	0			0.4		
0.83	0.25	0.25625	0.128125	0.83	0.106771	1.65	1.025	0.85
1.67	0.7	1.505	0.880625	0.83	0.73	3.9	2.775	2.31
2.50	1	2.9	2.2025	0.83	1.84	5.4	4.65	3.88
3.33	0.7	1.505	2.2025	0.83	1.84	3.9	4.65	3.88
4.17	0.6	1.14	1.3225	0.83	1.10	3.4	3.65	3.04
5.00	0	0	0.57	0.83	0.48	0.4	1.9	1.58
				5	6.09			15.54
	Add 15% for keying & exit weir					0.91		2.33
	Total Quantity					7.00		17.87

Cum Sqm



Design estimate ECD (earthen check dam)/gully plug

Detailed Estimate for Construction of Gully Plug

Work Name: -		Gully Plug						5	meter			
S.No.	SOR item No	work Detailed	No		Length	Breadth	Heigh/Depth	Qty.	Unit	Rate	Amount	
1	2	3	4	5	6	7	8	9	10	11	12	
1	2021 item no 4.1	Clearing jungle land including uprooting rank vegetation, grass, bushes, shrubs, saplings and trees girth up to 30 cm, measured at a height of 1 m above ground level and removal of rubbish up to a distance of 50 m outside the periphery of the area cleared	1	1	5.00	5.40	-	27.00	CUM	7.00	189	
2	PWD HARYANA SCHEDULE RATE item 4.8.1	Earth work in rough excavation, banking excavated earth in layers not exceeding 20cm in depth, breaking clods, watering, rolling each layer with ½ tonne roller or wooden or steel rammers, and rolling every 3rd and top-most layer with power roller of minimum 8 tonnes and dressing up in embankments for roads, flood banks, marginal banks and guide banks or filling up ground depressions, lead up to 50 m and lift up to 1.5 m 4.8.1 All kinds of soil cum	As per detailed sheet						7.00	CUM	158.00	1106
3	PCCF PANCHKULA BSR 2017 ITEM 3.12 a	Construction ridges / digging of trenches/pits by hired JCB / mechanical with manual breaking of clods and dressing in medium soil			17.87		0.15	2.68	CUM	100	268.09	
Total											1563	
Add extra Work charge Contingency @2%											31	
Gully Plug Cost - Grand Total											1600	
per rm											320	

Cost Statement of Plantation of Small (Polypot) Plants under Compensatory Afforestation for Gurugram Division during the year 2021-22 at a wage rate of Rs. 363.77/- per day

Name of plants per Ha.=1000 spacing -3m x 3m

S.No.	Item of Work	Unit	Qty.	Rate/Unit (Rs.)	Amount
1st year plantation (2021-22)		Ha.			
1	Jungle clearance	RKM	0.5	5456.55	2728.275
2	Dag bailing and alignment	M ³	3.3	254.64	840.312
3	catchment area works SGT per ha	ha			35452.00
4	Earthwork digging of pits 1000x0.45mx0.45mx0.45m	No.	91.00	236.45	21516.95
5	Raising of plants in Nry.(15cmx22cm)1000+20% extra	No.	1200	12.02	14424
6	Loading and unloading of plants in Tractor/cart	No.	1100	1.09	1199
7	Carriage of plants	No.	1100	4.58	5038
8	Further Carriage of Plants by Labour in Hillyarea where vehicle etc. cannot reach	No.	1100	3.63	3993
9	Plantating of plants including 10% replacement	No.	1100	7.27	7997
10	Application of fertilizer (one time DAP+one time Ureas)	No.	2000	0.72	1440
11	Irrigation five times (upto10KM)	No.	5000	5.47	27350
12	Purchase of water for irrigation (4000 litre in one tank)	No.			0
13	First weeding and Hocking	No.	1000	5.47	5470
14	Subsequent weeding and hocking two times	No.	2000	3.63	7260
15	Miscellaneous expenditure (Purchase of fertilizer, tools etc.)	LS			0
16	Cost of wages of protection watcher (1 protection watcher for one year plantation area of 20 Ha.)				6546.00
Total					141254.537
Second year maintenance					
1	Repair and maintenance of loose stone wall, 10% of first year	M ³	11.71	836.67	9797.41
2	Clearing of Mesquite stumps including pruning of Singled shoots in first year (Once)	250 stumps	250	10.9	2725.00
3	Re-opening of pits (40 x 0.45 x 0.45 x 0.45)	M ³	18.2	72.76	1324.23
4	Loading and unloading of plants	No.	240	1.09	261.60
5	Carriage of plants	No.	220	4.58	1007.60
6	Further Carriage of plants by manual labour (In hilly, desert area, where vehicles etc. cannot reach)	No.	220	3.63	798.60
7	Planting of seedlings	No.	220	7.27	1599.40
8	Hand watering two times	No.	2000	5.47	10940.00
9	Weeding and hoeing once	No.	2000	5.47	10940.00
10	Miscellaneous Expenditure				1100.00
11	Cost of wages of protection watcher (1 protection watcher for one year plantation area of 20 Ha.)				6546.00
Total					47039.84
	Rising of plants in Nursery (P-bag 15 x 22 cm) 200 plants + 20% extra	No.	220	12.02	2644.40
G. Total					49684.24
Third to fifth year maintenance					
1	Hand watering two times	No.	2000*3	5.47	32820.00
2	Weeding and hoeing once	No.	2000*3	5.47	32820.00
3	Miscellaneous Expenditure				3300.00
4	Cost of wages of protection watcher (1 protection watcher for one year plantation area of 20 Ha.)				19638.00
					88578.00
					279516.77
	Added EPF @ 13%				36337.18071
	Added ESI @ 3.25%				9084.295178
Of wages components 15% of total					41927.51621
	Added contractor profit @ 7% of total				19566.17423
Total per hectare cost for five year afforestation model					386431.94

Cost Statement of Plantation under Eco restoration in Aravalli Model of State/NPV Scheme/Pit Method with protection-cum-regeneration of natural spaces of Aravalli hills during the year 2021-22 at wage rate Rs. 363.77/per day					
No. of plants per hectare = 200					
S. No.	Item Work	Unit	Qty.	Rate/Unit	Amount
1	Construction of loose stone wall 125m x 1.25m x 0.75m x 1.25 height (Top width 1.25m, base width)	M ³	156.25	836.67	130729.69
2	Clearing of Mesquite stumps including pruning of Singled shoots in first year (twice)	250 stumps	250	14.56	3640.00
3	catchment area works SGT per ha	ha			35452.00
4	F.W. digging of pits (200 x 0.45 x 0.45 x 0.45) (45.56 cum)	M ³	18.22	236.45	4308.12
5	Loading and unloading of plants in tractor/ carts	No.	220	1.09	239.80
6	Carriage of plants from nursery to sites	No.	220	4.58	1007.60
7	Further Carriage of plants by manual labour (In hilly, desert area, where vehicles etc. cannot reach)	No.	220	3.63	798.60
8	Planting of seedlings including 10% replacements	No.	220	7.27	1599.40
9	Application of fertilizers (1 time DAP + 1 time urea)	No.	400	0.72	288.00
10	Hand watering two times	No.	400	5.47	2188.00
11	First Weeding and hoeing	No.	200	5.47	1094.00
12	Sub weeding and hoeing two times	No.	200	3.63	726.00
13	Miscellaneous Expenditure				1200.00
	Cost of wages of protection watcher (1 protection watcher for 1 year for plantation area of 20 Ha.)				6546.00
14	Total				189817.21
15	Rising of plants in Nursery (P-bag 15 x 22 cm) 200 plants + 20% extra	No.	240	12.02	2884.80
	G. Total				192702.01
	Added EPF @ 13%				
	Added ESI @ 3.25%				
	Of wages components 15% of total				12510.63
	Added contractor profit @ 7% of total				10778.39
	Net Total				215991.03
Second year maintenance					
1	Repair and maintenance of loose stone wall, 10% of first year	M ³	11.71	836.67	9797.41
2	Clearing of Mesquite stumps including pruning of Singled shoots in first year (Once)	250 stumps	250	10.9	2725.00
3	Re-opening of pits (40 x 0.45 x 0.45 x 0.45)	M ³	3.64	72.76	264.85
4	Loading and unloading of plants	No.	44	1.09	47.96
5	Carriage of plants	No.	44	4.58	201.52
6	Further Carriage of plants by manual labour (In hilly, desert area, where vehicles etc. cannot reach)	No.	44	3.63	159.72
7	Planting of seedlings	No.	40	7.27	290.80
8	Hand watering two times	No.	400	5.47	2188.00
9	Weeding and hoeing once	No.	200	5.47	1094.00
10	Miscellaneous Expenditure				1100.00
11	Cost of wages of protection watcher (1 protection watcher for one year plantation area of 20 Ha.)				6546.00
	Total				24415.25
	Rising of plants in Nursery (P-bag 15 x 22 cm) 200 plants + 20% extra	No.	44	12.02	528.88
	G. Total				24944.13
	Added EPF @ 13%				3242.74
	Added ESI @ 3.25%				810.68
	Of wages components 15% of total				1760.78
	Added contractor profit @ 7% of total				1746.09
	Net Total				32504.42
	Total 2 year model cost				248495.45

Detailed Estimate for Construction of Losse Stone Check Dam(LSCD)

Dimension of structure

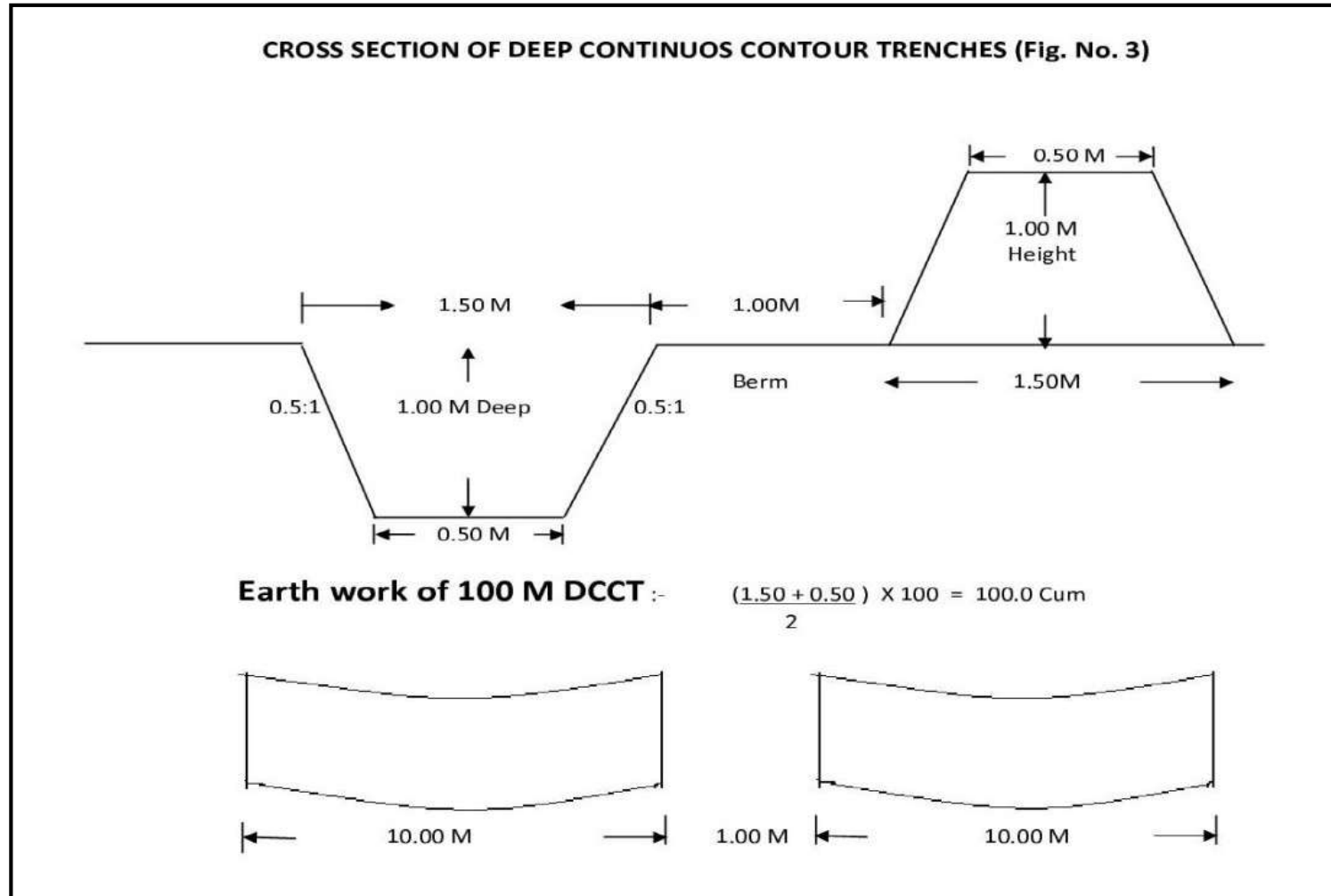
LENGTH 5 meter DEPTH 0.15 meter TOP WIDTH 0.60 meter
 Height 1.20 meter BOTTOM WIDT 1.80 meter

ITEM CODE	DESCRIPTION	UNIT	NO	L	W	H/D	QTY	Rate	Amount	
PCCF PANCHKULA BSR 2017 ITEM 3.1	Alignment and dagbailing in other plantations	km	2	5.00			10.00	191.08	1.91	
PCCF PANCHKULA BSR 2017 ITEM 3.12 a	Construction ridges / digging of trenches/pits by hired JCB / mechanical with manual breaking og clods and dressing in medium soil	CUM	1	5.00	1.80	0.15	1.35	100.00	135.00	
PCCF PANCHKULA BSR 2017 ITEM 8.10	Construction of stone wall fencing including collection dressing of stones more than 100 m	CUM								
	(a)For Foundation		1	5.00	1.80	0.15	1.35			
	(b)For super structure		1	5.00	1.80	0.40	3.60			
			1	5.00	1.20	0.40	2.40			
			1	5.00	0.60	0.40	1.20			
	TOTAL						8.6	915.7	7829.06	
TOTAL									7965.97	
Contengency 2% Rs.									159.32	
GRAND TOTAL Rs.									8130.00	
Per meter cost (Rs.)		1626								

CHAPTER – VI Design and Estimates

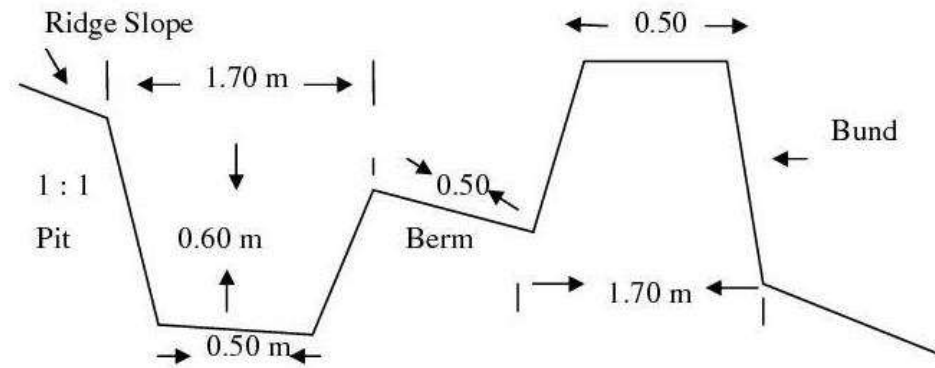
Detailed Estimate for Construction of Farm Pond									
Salient Data –									
(A)	Tank Size	30.00 x 30.00 Mtrs	(B)	Tank Depth	1.50	N(c)	Cutting	2:1	
Embankment Portion									
(A)	Top Width of embankment	2.00 Mtrs	(B)	Embankment slope	2:1	(c)	Height of Embankment	1.20 Mtrs (Av.Ht.)	
(D)	Bottom Width of Embankment	6.80 Mtrs		Length of Embankment	131.20	Mtrs			
Qty. of embankment		692.74							
Inlet/Outlet									
(A)	Length of Inlet								
S.No.	Particulars	No.	Length	Width	Ht.	Qty	Unit	Rate	Amount
PCCF PANCHKULA BSR 2017 ITEM 2.1 a	collectionm and removal of grass	1	47.60	47.60		2265.76	100sqm	38.22	865.97
PCCF PANCHKULA BSR 2017 ITEM 3.12 a	Construction ridges / digging of trenches/pits by hired JCB / mechanical with manual breaking og clods and dressing in lioght soil	1	131.20	6.80	0.15	133.82	Cum	75.00	10036.80
PCCF PANCHKULA BSR 2017 ITEM 3.12 a	Construction ridges / digging of trenches/pits by hired JCB / mechanical with manual breaking og clods and dressing in medium soil								
		1	30.00	30.00	0.30	270.00			
		1	29.40	29.40	0.30	259.31			
		1	28.80	28.80	0.30	243.83			
		1	28.20	28.20	0.30	238.57			
		1	27.60	27.60	0.30	228.53			
						1240.24			
						692.74			
	Deduct Qty. of Embankment Material								
					G. Total	547.50	Cum	100	54750.40
			Total						65653.17
							Total		#####
						Net Amount			65653
					Add for 2 % Contingencies			2.00%	1313.1
	Providing& fixing Sing Board & Photographs							L.S.	1314.00
							G.Total		66970

Deep Continuous Contour Trenching



Continuous Contour Trenching

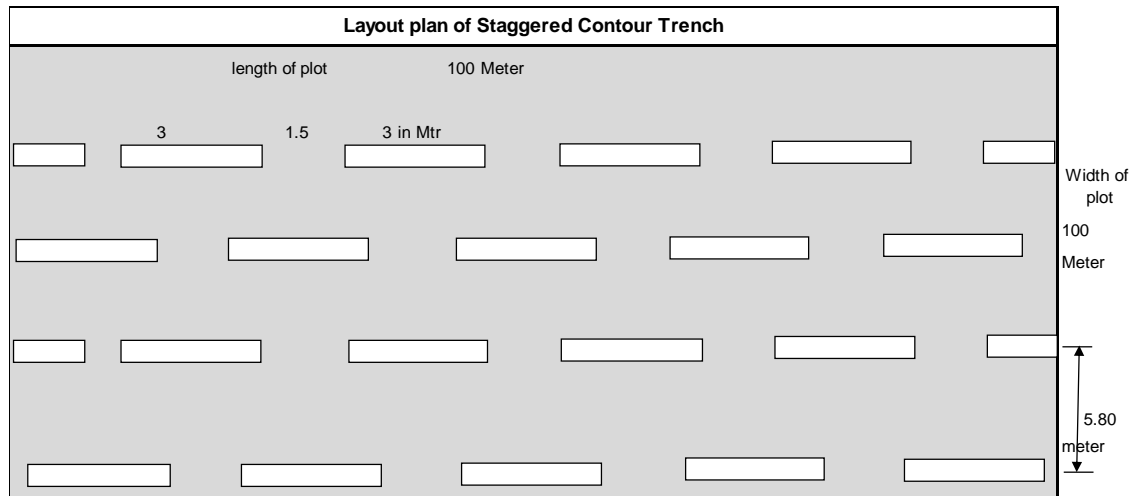
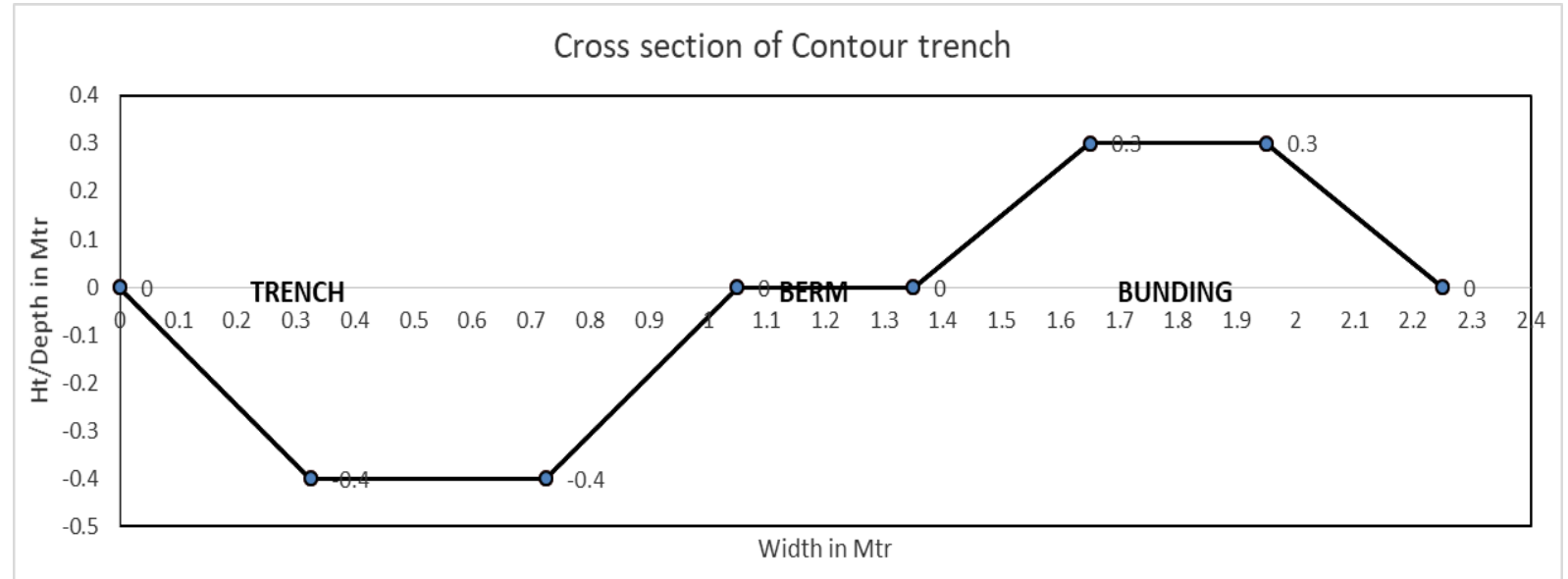
CROSS SECTION OF CONTINUOUS CONTOUR TRENCHES



Cross Section of The CCT :- $\frac{(1.70 + 0.50) \times 0.60}{2} = 0.66 \text{ Sqm}$

2

- **Staggered Trenching**



Proposal for Soil & Moisture Conservation under Campa Scheme for the year 2022-23

Sr.No	Name of Range	Name of Block	Name of Beat	Site Name	Name of Watershed share SMC work to be done	Details of SMC Work	Qty	Estimated amount (Rs.)	GPS Coordinates of the place where SMC work to be done	
1	2	3	4	5	6	7	8	9	10	11
1	Pinjore	Chikan	Birshkargah	DP 237	Ghaggar	SDD No 1	1	2450000	30 47 16.35	76 57 49.90
2	Pinjore	Chikan	Birshkargah	DP 237	Ghaggar	SDD No 2	1	2350000	30 47 13.25	76 57 41.47
3	Pinjore	thapli	Chandi	C-111	Ghaggar	SMCS No 1	1	500000	30.72362	76.986001
4	Pinjore	thapli	Chandi	C-111	Ghaggar	SMCS No 2	1	500000	30.722924	76.985655
5	Pinjore	thapli	Chandi	C-111	Ghaggar	SMCS No 3	1	500000	30.723409	76.98591
6	Pinjore	thapli	Chandi	C-111	Ghaggar	SMCS No 4	1	550000	30.723689	76.985388
7	Pinjore	Mallah	Jabrot	R-64	Ghaggar	WHS	1	9800000	30.79182	76.98807
8	Pinjore	Mallah	Jabrot	R-64	Ghaggar	Dry Stone Check Dams	Cum	130000	30 47 16.6	76 59 14.6
9	Pinjore	Mallah	Jabrot	R-64	Ghaggar	Bhabbar Planting Including digging of trench .	No	218000	30 46 49.3	76 59 45.9
10	Pinjore	Chikan	Janouli	R-63	Ghaggar	Wire Crate Structure No 1	1	450000	30 47 57.29	76 59 58.76
11	Pinjore	Chikan	Janouli	R-63	Ghaggar	Wire Crate Structure No 2	1	450000	30 47 46.83	76 59 48.61
12	Pinjore	Chikan	Janouli	R-63	Ghaggar	Wire Crate Structure No 3	1	450000	30 47 43.42	76 59 45.13
13	Pinjore	Chikan	Janouli	R-63	Ghaggar	Bhabbar Planting Including digging of trench	No	90000	30.7991124	76.9911817
14	Pinjore	Pinjore	Bhogpur	DP 235	Ghaggar	Stone Masonary Barrier Wall No 1	1	1700000	30 47 16.01	76 56 47.90
15	Pinjore	Pinjore	Bhogpur	DP 235	Ghaggar	Stone Masonary Barrier Wall No 2	1	1800000	30 47 19.50	76 56 54.27
16	Pinjore	Pinjore	Bhogpur	DP 235	Ghaggar	Wire Crate Structure No 1	1	350000	30 4739.69	76 56 59.13
17	Pinjore	Pinjore	Bhogpur	DP 235	Ghaggar	Wire Crate Structure No 2	1	350000	30 47 32.76	76 57 01.14
18	Pinjore	Pinjore	Bhogpur	DP 235	Ghaggar	Wire Crate Structure No 3	1	350000	30 47 34.25	76 56 55.60
19	Pinjore	Pinjore	Bhogpur	DP 235	Ghaggar	CSMS No1	1	550000	30 47 29.15	76 56 58.85
20	Pinjore	Pinjore	Bhogpur	DP 235	Ghaggar	CSMS No2	1	550000	30 47 31.36	76 56 58.45
21	Pinjore	Pinjore	Bhawana	DP 235	Ghaggar	SDD	1	2450000	30 48 03.25	76 57 52.34
22	Pinjore	Chikan	Janouli	R-63	Ghaggar	Wire Crate Barrier Wall No 1	1	600000	30 47 49.30	76 58 29 13
23	Pinjore	Chikan	Janouli	R-63	Ghaggar	Wire Crate Structure No 1	1	350000	30 48 24.88	76 59 43.50
24	Pinjore	Chikan	Janouli	R-63	Ghaggar	Wire Crate Structure No 2	1	350000	30 48 21.58	76 59 38.16
25	Pinjore	Chikan	Janouli	R-63	Ghaggar	Wire Crate Structure No 3	1	350000	30 48 19.55	76 59 33.31
26	Pinjore	Chikan	Janouli	R-63	Ghaggar	Wire Crate Structure No 1	1	350000	30 48 22.56	76 59 23.33
27	Pinjore	Chikan	Janouli	R-63	Ghaggar	Wire Crate Structure No 2	1	350000	30 48 24.50	76 59 24.97
28	Pinjore	Chikan	Janouli	R-63	Ghaggar	Wire Crate Structure No 3	1	350000	30 48 27.54	76 59 28.19
29	Pinjore	Chikan	Janouli	R-63	Ghaggar	Bhabbar Planting Including digging of trench	No	120000	30.8002868	76.9782729
							Total Pinjore	29358000		
30	Morni	Bhuri	Bhuri	C-124, Thana to Shyamu Path	Ghaggar	Culvert	3	3000000	30 43 22.36N	77 02 46.99E
31	Morni	Bhuri	Bidhna	Bajroli Johri to Ambri Path	Ghaggar	Culvert	3	3200000	30 42 36.42N	77 03 13.36E
32	Morni	Thandog	Gawahi	Sanyana Dam	Sangdal	Crate Wire Structure	1	500000	30 39 56.4N	77 07 54.8E
33	Morni	Thandog	Gawahi	Sangdal River	Sangdal	Crate Wire Structure	1	400000	30 39 50.2N	77 07 59.2E
34	Morni	Thandog	Gawahi	Kaderan Choe	Sangdal	Crate Wire Structure	2	900000	30 38 54.5N	77 08 44.4E
35	Morni	Morni	Gajhhan	Gajhan Madal Choe	Tikkar Taal	Crate Wire Structure	3	1200000	30 39 52.68N	77 05 16.42E
36	Morni	Morni	Gajhhan	Thalapur Choe	Tikkar Taal	Crate Wire Structure	1	400000	30 39 57.05N	77 04 59.35E

Sr.No	Name of Range	Name of Block	Name of Beat	Site Name	Name of Watershed share SMC work to be done	Details of SMC Work	Qty	Estimated amount (Rs.)	GPS Coordinates of the place where SMC work to be done
37	Morni	Bhuri	Bhuri	C-124 Sirmada Choe	Ghaggar	Crate Wire Structure	1	400000	30 43 12.67N 77 01 57.96E
38	Morni	Bhuri	Bhuri	C-124 Barach Choe	Ghaggar	Crate Wire Structure	1	350000	30 43 10.11N 77 02 11.08E
39	Morni	Bhuri	Bhuri	C-124 Marog Choe	Ghaggar	Crate Wire Structure	1	500000	30 43 22.56N 77 02 46.90E
40	Morni	Bhuri	Bhuri	C-125 Ambri Choe	Ghaggar	Crate Wire Structure	2	1400000	30 43 04.22N 77 03 00.37E
41	Morni	Barwa	Koti	C-206	Tikker Choe	Vegetative Barrier/ Bamboo Plantation		200000	30 43 24.18N 77 05 35.96E
42	Morni	Barwa	Koti	C-206	Tikker Choe	Brushwood spur @ Rs. 271.08 Per mtr.	1 Rkm	271000	30 43 21.02N 77 05 33.87E
43	Morni	Barwa	Koti	C-206	Tikker Choe	Dry Stone Check Dam	Cum	400000	30 43 20.82N 77 05 38.10E
44	Morni	Barwa	Koti	C-206	Tikker Choe	Crate Wire Structure	3	1250000	30 43 17.30N 77 05 43.92E
45	Morni	Barwa	Koti	C-206	Tikker Choe	CSMS	2	1000000	30 42 52.71N 77 06 16.40E
46	Morni	Barwa	Koti	Dunga Ghat to Kathi	Tikker Choe	Brest Wall	3	1400000	30 43 23.84N 77 05 51.59E
47	Morni					Retaining Wall	2	1400000	30 43 44.60N 77 05 38.47E
48	Morni	Barwa	Koti	Kangar Ghat to Tikkar Path	Tikker Choe	Retaining Wall	2	1300000	30 43 15.39N 77 05 47.54E
49	Morni					Brest Wall	2	900000	30 43 08.35N 77 05 48.22E
50	Morni	Barwa	Koti	C-204	Koti Choe	Vegetative Barrier/ Bamboo Plantation		250000	30 43 23.28N 77 05 59.81E
51	Morni	Barwa	Koti	C-204	Koti Choe	Brushwood spur @ Rs. 271.08 Per mtr.	No	135000	30 43 24.54N 77 05 59.17E
52	Morni	Barwa	Koti	C-204	Koti Choe	Dry Stone Check Dam	Cum	300000	30 43 11.52N 77 05 58.65E
53	Morni	Barwa	Koti	C-204	Koti Choe	Crate Wire Structure	3	1200000	30 43 01.71N 77 06 16.12E
54	Morni	Barwa	Koti	C-204	Koti Choe	Crate Wire Embankment Wall	2	1000000	30 42 55.33N 77 06 25.77E
55	Morni	Barwa	Koti	C-204	Koti Choe	CSMS	1	800000	30 43 13.88N 77 06 08.86E
56	Morni	Barwa	Koti	C-204	Koti Choe	CSMS	3	2500000	30 42 58.31N 77 06 22.82E
57	Morni	Barwa	Koti	C-204 , Barisher to Plaini Path	Koti Choe	Brest Wall	2	1000000	30 43 09.48N 77 06 16.89E
58	Morni	Barwa	Koti			Retaining Wall	2	1000000	30 42 58.77N 77 06 23.92E
59	Morni	Thandog	Gawahi	Village Theli to Mahroli Kucha Path	Sangdal	Retaining Wall No. 1	1	500000	30.6608057 77.1550683
60	Morni	Thandog	Gawahi	Village Theli to Mahroli Kucha Path	Sangdal	Retaining Wall No. 2	1	500000	30.6600625 77.1562599
61	Morni	Thandog	Gawahi	Village Theli Kucha Path C-173	Sangdal	Retaining Wall	1	500000	30.6510583 77.1576553
62	Morni	Thandog	Gawahi	Village Theli Kucha Path C-173	Sangdal	Retaining Wall	1	500000	30.6556469 77.1570961
						Total Morni		30556000	
63	Panchkula	Burajkotian	Burajkotian	R-70, C-4	Shankar wala Choe	CSMS 1	1	500000	30 44 5 76 55 19
64	Panchkula	Burajkotian	Burajkotian	R-70, C-4	Shankar wala Choe	CSMS 2	1	600000	30 43 60 76 55 22
65	Panchkula	Burajkotian	Burajkotian	R-70, C-4	Shankar wala Choe	CSMS 3	1	600000	30 43 56 76 55 21
66	Panchkula	Burajkotian	Burajkotian	R-70, C-5	Shankar wala Choe	CWS	1	400000	30 43 57 76 55 23
67	Panchkula	Burajkotian	Burajkotian	R-70, C-5	Shankar wala Choe	CSMS 4	1	600000	30 43 56 76 55 25
68	Panchkula	Burajkotian	Burajkotian	R-70, C-5	Shankar wala Choe	CWS	1	400000	30 43 57 76 55 27
69	Panchkula	Burajkotian	Burajkotian	R-70, C-5	Shankar wala Choe	CWS	1	400000	30 43 57 76 55 27
70	Panchkula	Burajkotian	Burajkotian	R-70, C-5	Shankar wala Choe	Barrier wall	1	700000	30 44 3 76 55 22
71	Panchkula	Burajkotian	Burajkotian	R-70, C-6	Shankar wala Choe	Bhabhar/ Agave/ Ipomea Planting	No.	40000	30 44 5 76 55 19

Sr.No	Name of Range	Name of Block	Name of Beat	Site Name	Name of Watershed share SMC work to be done	Details of SMC Work	Qty	Estimated amount (Rs.)	GPS Coordinates of the place where SMC work to be done
72	Panchkula	Burajkotian	Burajkotian	R-70, C-5	Nada Wala Choe	CSMS	1	500000	30 43 11.8 76 55 56.2
73	Panchkula	Burajkotian	Burajkotian	R-70, C-5	Nada Wala Choe	CWS	1	300000	30 43 10.5 76 55 56.8
74	Panchkula	Burajkotian	Burajkotian	R-70, C-5	Nada Wala Choe	WHS	1	9000000	30 43 22.9 76 55 52.6
75	Panchkula	Balouti	Bunga	C-101	Muwas nadi	Stud 1	1	900000	30 41 32 76 57 43
76	Panchkula	Balouti	Bunga	C-101	Muwas nadi	Stud 2	1	900000	30 41 31 76 57 41
77	Panchkula	Balouti	Bunga	C-101	Muwas nadi	Stud 3	1	900000	30 41 31 76 57 39
78	Panchkula	Balouti	Bunga	C-101	Muwas nadi	Stud 4	1	900000	30 41 30 76 57 35
79	Panchkula	Balouti	Bunga	C-101	Muwas nadi	Stud 5	1	900000	30 41 30 76 57 32
80	Panchkula	Balouti	Bunga	C-101	Muwas nadi	Stud 6	1	900000	30 41 29 76 57 30
81	Panchkula	Balouti	Bunga	C-101	Muwas nadi	Stud 7	1	900000	30 41 27 76 57 26
82	Panchkula	Balouti	Bunga	C-101	Muwas nadi	Stud 8	1	700000	30 41 24 76 57 26
83	Panchkula	Balouti	Bunga	C-101	Muwas nadi	CSMS	1	600000	30 41 13 76 57 27
84	Panchkula	Balouti	Bunga	C-101	Muwas nadi	Bhabhar/ Agave/ Ipomea Planting	No.	35000	30 41 13 76 57 27
85	Panchkula	Ramgarh	Berwala	Assrewali PF	Musrawala Choe	Crate wire	1	300000	30 42 10 76 57 10
86	Panchkula	Ramgarh	Berwala	Assrewali PF	Musrawala Choe	CSMS	1	450000	30 42 7 76 57 3
87	Panchkula	Ramgarh	Berwala	Assrewali PF	Musrawala Choe	SDD	1	2300000	30 42 5 76 57 5
88	Panchkula	Ramgarh	Berwala	Assrewali PF	Musrawala Choe	Bhabhar/ Agave/ Ipomea Planting	No	40000	30 42 10 76 57 10
89	Panchkula	Balouti	Khetpurali	C-81	Ferozpur ki khali	CSMS (Drop Structure) 1	1	500000	30 38 51 77 1 57
90	Panchkula	Balouti	Khetpurali	C-81	Ferozpur ki khali	CSMS (Drop Structure) 2	1	500000	30 41 13 77 0 22
91	Panchkula	Balouti	Khetpurali	C-81	Ferozpur ki khali	CSMS (Drop Structure) 3	1	500000	30 41 4 77 0 23
92	Panchkula	Balouti	Khetpurali	C-81	Ferozpur ki khali	CSMS (Drop Structure) 4	1	500000	30 40 59 77 0 22
93	Panchkula	Balouti	Khetpurali	C-81	Ferozpur ki khali	SDD	1	2500000	30 41 12 77 0 21
94	Panchkula	Balouti	Khetpurali	C-81	Ferozpur ki khali	CWS	1	300000	30 687585 77 00616
95	Panchkula	Balouti	Khetpurali	C-81	Ferozpur ki khali	CWS	2	400000	30 40 24 77 1 42
96	Panchkula	Balouti	Khetpurali	C-81	Ferozpur ki khali	Bhabhar/ Agave/ Ipomea Planting	No	35000	30 38 51 77 1 57
							Total PKL	30000000	
97	Kalka	Nanakpur	Nanakpur	R-71 C-8	Devi Wala choe	CWS	1	300000	30 51 28 76 49 42
98	Kalka	Nanakpur	Nanakpur	R-71 C-8	Devi Wala choe	CSMS	1	450000	30 51 28 76 49 45
99	Kalka	Nanakpur	Nanakpur	R-71 C-8	Devi Wala choe	WHS	1	9900000	30 51 29 76 49 40
100	Kalka	Nanakpur	Kona	R-71 C-9	Tillo Wala Choe	CWS	3	1000000	30 52 47 76 48 30
101	Kalka	Nanakpur	Kona	R-71 C-9	Tillo Wala Choe	CSMS	2	1000000	30 52 49 76 48 41
102	Kalka	Nanakpur	Kona	R-71 C-9	Tillo Wala Choe	SDD	1	2500000	30 52 46 76 48 47
103	Kalka	Nanakpur	Nawanagar	R-71 C-11	Kahi Wala Choe	CWS	2	600000	30 55 57.7 76 47 10.4
104	Kalka	Nanakpur	Nawanagar	R-71 C-11	Kahi Wala Choe	CSMS	4	1800000	30 53 48.8 76 45 04.5
105	Kalka	Nanakpur	Nawanagar	R-71 C-11	Kahi Wala Choe	SDD	3	7500000	30 53 54.2 76 47 06.00
106	Kalka	Surajpur	Dhamala	R-71 C-3	Karonda Wala choe	CSMS	2	1250000	30 47 50 76 52 32
107	Kalka	Surajpur	Dhamala	R-71 C-3	Karonda Wala choe	CWS	3	950000	30 47 54 76 52 34
108	Kalka	Surajpur	Dhamala	R-71 C-3	Karonda Wala choe	SDD	1	2500000	30 46 44 76 52 23
109	Kalka	Surajpur	Dhamala	R-71 C-3	Karonda Wala choe	Bhabbar planting/Bamboo/ Ipomea	No	300000	30 46 46 E 76 52 25
							Total Kalka	30050000	
110	Raipur Rani	Trilokpur	Kambala	C- 71 Tall Ka Khala	C-71 Tall Ka Khala/Dangri Nadi	CWS No.1	1	400000	30 39 20.65 77 03 8.41

Sr.No	Name of Range	Name of Block	Name of Beat	Site Name	Name of Watershed share SMC work to be done	Details of SMC Work	Qty	Estimated amount (Rs.)	GPS Coordinates of the place where SMC work to be done	
111	Raipur Rani	Trilokpur	Kambala	C- 71 Tall Ka Khala	C-71 Tall Ka Khala/Dangri Nadi	CWS No.2	1	400000	30 39 22.00	77 03 7.84
112	Raipur Rani	Trilokpur	Kambala	C- 71 Tall Ka Khala	C-71 Tall Ka Khala/Dangri Nadi	CWS No.3	1	300000	30 39 23.62	77 03 7.09
113	Raipur Rani	Trilokpur	Kambala	C- 71 Tall Ka Khala	C-71 Tall Ka Khala/Dangri Nadi	CWS No.4	1	300000	30 39 24.88	77 03 5.88
114	Raipur Rani	Mirpur	Mirpur	C-47,C-50 Khare Ka Khala	C-47,C-50 Khare Ka Khala /Dangri Nadi	WHS	1	9200000	30°37'13.92"N	77° 49.80"E
115	Raipur Rani	Mirpur	Mirpur	C-47,C-50 Khare Ka Khala	C-47,C-50 Khare Ka Khala /Dangri Nadi	CSMS No.1	1	500000	30.62696869	77.07185672
116	Raipur Rani	Mirpur	Mirpur	C-47,C-50 Khare Ka Khala	C-47,C-50 Khare Ka Khala /Dangri Nadi	CSMS No.2	1	500000	30.62578731	77.07132471
117	Raipur Rani	Mirpur	Mirpur	C-47,C-50 Khare Ka Khala	C-47,C-50 Khare Ka Khala /Dangri Nadi	Crate Wire Str. No.1	1	400000	30 37 16.04	77 04 1.27
118	Raipur Rani	Mirpur	Mirpur	C-47,C-50 Khare Ka Khala	C-47,C-50 Khare Ka Khala /Dangri Nadi	Crate Wire Str. No.2	1	300000	30 37 16.69	77 04 10.72
119	Raipur Rani	Mirpur	Mirpur	C-47,C-50 Khare Ka Khala	C-47,C-50 Khare Ka Khala /Dangri Nadi	Crate Wire Str. No.3	1	300000	30 37 17.53	77 04 12.66
120	Raipur Rani	Mirpur	Mirpur	C-47,C-50 Khare Ka Khala	C-47,C-50 Khare Ka Khala /Dangri Nadi	Crate Wire Str. No.4	1	300000	30 37 18.55	77 04 12.48
121	Raipur Rani	Mirpur	Mirpur	C-47,C-50 Khare Ka Khala	C-47,C-50 Khare Ka Khala /Dangri Nadi	Crate Wire Str. No.5	1	300000	30 37 19.72	77 04 12.75
122	Raipur Rani	Mirpur	Mirpur	C-47,C-50 Khare Ka Khala	C-47,C-50 Khare Ka Khala /Dangri Nadi	Crate Wire Str. No.6	1	300000	30 37 19.91	77 04 13.80
123	Raipur Rani	Mirpur	Mirpur	C-47,C-50 Khare Ka Khala	C-47,C-50 Khare Ka Khala /Dangri Nadi	Crate Wire Str. No.7	1	300000	30 37 20.59	77 04 14.20
124	Raipur Rani	Mirpur	Mirpur	C-47,C-50 Khare Ka Khala	C-47,C-50 Khare Ka Khala /Dangri Nadi	Crate Wire Str. No.8	1	350000	30 37 21.01	77 04 14.81
125	Raipur Rani	Mirpur	Mirpur	C-47,C-50 Khare Ka Khala	C-47,C-50 Khare Ka Khala /Dangri Nadi	Crate Wire Str. No.9	1	350000	30 37 21.46	77 04 15.51
126	Raipur Rani	Mirpur	Mirpur	C-47,C-50 Khare Ka Khala	C-47,C-50 Khare Ka Khala /Dangri Nadi	Crate Wire Str. No.10	1	300000	30 37 22.32	77 04 15.20
127	Raipur Rani	Mirpur	Mirpur	C-47,C-50 Khare Ka Khala	C-47,C-50 Khare Ka Khala /Dangri Nadi	Dry Stone Check Dam	No	175000	30 37 20.70	77 04 12.71
128	Raipur Rani	Mirpur	Mirpur	C-47,C-50 Khare Ka Khala	C-47,C-50 Khare Ka Khala /Dangri Nadi	Ipomoea Planting	No	53000	30 37 15.81	77 04 10.58
129	Raipur Rani	Mirpur	Mirpur	C-47,C-50 Khare Ka Khala	C-47,C-50 Khare Ka Khala /Dangri Nadi	Brush wood spur Double line	mtr.	140000	30 37 16.73	77 04 11.95
130	Raipur Rani	Mirpur	Gobindpur	C-45 Thapli River	C-45 Thapli River/Dangri Nadi	SDD No.1	1	2400000	30 37 19	77 4 52
131	Raipur Rani	Mirpur	Gobindpur	C-45 Thapli River	C-45 Thapli River/Dangri Nadi	SDD No.2	1	2400000	30 37 22.71	77 04 54.71
132	Raipur Rani	Mirpur	Gobindpur	C-45 Thapli River	C-45 Thapli River/Dangri Nadi	Barrier wall No.1	1	1500000	30 37 19.60	77 04 47.75
133	Raipur Rani	Mirpur	Gobindpur	C-45 Thapli River	C-45 Thapli River/Dangri Nadi	Barrier wall No.2	1	1600000	30 37 24.56	77 04 50.03

Sr.No	Name of Range	Name of Block	Name of Beat	Site Name	Name of Watershed share SMC work to be done	Details of SMC Work	Qty	Estimated amount (Rs.)	GPS Coordinates of the place where SMC work to be done	
134	Raipur Rani	Mirpur	Gobindpur	C-45 Thapli River	C-45 Thapli River/Dangri Nadi	Barrier wall No.3	1	1400000	30 37 33.50	77 04 55.50
135	Raipur Rani	Mirpur	Gobindpur	C-45 Thapli River	C-45 Thapli River/Dangri Nadi	CSMS No.1	1	550000	30 37 26.72	77 04 53.85
136	Raipur Rani	Mirpur	Gobindpur	C-45 Thapli River	C-45 Thapli River/Dangri Nadi	CSMS No.2	1	450000	30 37 26.23	77 04 51.98
137	Raipur Rani	Mirpur	Gobindpur	C-45 Thapli River	C-45 Thapli River/Dangri Nadi	CSMS No.3	1	500000	30 37 25.68	77 04 50.19
138	Raipur Rani	Mirpur	Gobindpur	C-45 Thapli River	C-45 Thapli River/Dangri Nadi	CSMS No.4	1	500000	30 37 24.07	77 04 50.27
139	Raipur Rani	Mirpur	Gobindpur	C-45 Thapli River	C-45 Thapli River/Dangri Nadi	CSMS No.5	1	650000	30 37 18.08	77 04 47.27
140	Raipur Rani	Mirpur	Gobindpur	C-45 Thapli River	C-45 Thapli River/Dangri Nadi	CWS No.1	1	200000	30 37 42.58	77 04 54.73
141	Raipur Rani	Mirpur	Gobindpur	C-45 Thapli River	C-45 Thapli River/Dangri Nadi	CWS No.2	1	300000	30 37 31.77	77 05 01.30
142	Raipur Rani	Mirpur	Gobindpur	C-45 Thapli River	C-45 Thapli River/Dangri Nadi	CWS No.3	1	300000	30 31 30.82	77 05 00.03
143	Raipur Rani	Mirpur	Gobindpur	C-45 Thapli River	C-45 Thapli River/Dangri Nadi	CWS No.4	1	350000	30 37 29.01	77 04 58.42
144	Raipur Rani	Mirpur	Gobindpur	C-45 Thapli River	C-45 Thapli River/Dangri Nadi	CWS No.5	1	300000	30 37 33.06	77 04 48.95
145	Raipur Rani	Mirpur	Gobindpur	C-45 Thapli River	C-45 Thapli River/Dangri Nadi	CWS No.6	1	300000	30 37 42.03	77 04 47.57
146	Raipur Rani	Mirpur	Gobindpur	C-45 Thapli River	C-45 Thapli River/Dangri Nadi	CWS No.7	1	350000	30 37 37.36	77 04 53.41
147	Raipur Rani	Mirpur	Gobindpur	C-45 Thapli River	C-45 Thapli River/Dangri Nadi	CWS No.8	1	300000	30 37 36.18	77 04 57.36
148	Raipur Rani	Mirpur	Gobindpur	C-45 Thapli River	C-45 Thapli River/Dangri Nadi	Dry Stone Check Dam	Cum	350000	30 37 34.51	77 04 52.18
149	Raipur Rani	Mirpur	Gobindpur	C-45 Thapli River	C-45 Thapli River/Dangri Nadi	Ipomoea Planting	No.	75000	30 37 26.34	77 04 52.49
							Total RPR	29943000		
							Total Morni-Pinjore	149907000		
AMBALA										
1	Naraingarh	Shahzadpur	Barri Bassi	Barri Kohri Sec 4&5	Begna Nadi	C.C. Abutment Wall	2	4800000	30°29'50.20" 30°29'50.32"	77° 5'0.59" 77° 5'2.70"

Sr.No	Name of Range	Name of Block	Name of Beat	Site Name	Name of Watershed share SMC work to be done	Details of SMC Work	Qty	Estimated amount (Rs.)	GPS Coordinates of the place where SMC work to be done	
2	Naraingarh	Shahzadpur	Patvi	Kheragani Sec 4&5	Tangri Nadi	C.C. Stud	6	7200000	30°28'46.08"	76°56'44.17"
									30°28'49.49"	76°56'54.65"
									30°28'50.14"	76°56'55.79"
									30°28'51.53"	76°56'56.69"
									30°28'56.94"	76°56'57.34"
									30°29'12.14"	76°56'48.47"
									30°29'23.06"	76°56'26.96"
									30°29'24.29"	76°56'25.42"
									30°29'25.73"	76°56'23.92"
									30°29'38.80"	76°56'11.67"
									30°29'40.00"	76°56'10.95"
									30°29'46.85"	76°56'12.59"
3	Naraingarh	Naraingarh	Bhurewala	Laha Sec 4&5	Begna Nadi	C.C. Abutment Wall	2	4800000	30°31'16.11"	77°55'26.77"
									30°31'8.96"	5'58.61"
4	Naraingarh	Naraingarh	Chechi Majra	Rao Majra R.F.	Run Nadi	C.C. Abutment Wall	6	9000000	30°28'30.77"	77°9'32.49" 77°
									30°28'28.85"	9'33.56" 77°
									30°28'26.66"	9'34.80" 77°
									30°28'19.05"	9'36.10" 77°
									30°28'16.11"	9'37.17" 77°
									30°28'13.70"	9'39.75"
						Total				
						Total Ambala	16	25800000		
Yamunanagar Division										
1	Chhachhrauli	Kot	Bansantour	Bansantour C-1	Banghwala khala	SDD	1	1500000	30°21'16"	77°25'31"
2	Chhachhrauli	Kot	Bansantour	Bansantour C-1	Banghwala khala	Cement Stone Massonary Structure	1	500000	30°21'23"	77°25'36"
3	Chhachhrauli	Kot	Bansantour	Bansantour C-2	Sanghwanwala Khala	RCC Structure No.1	1	1000000	30°20'52"	77°22'48"
4	Chhachhrauli	Kot	Bansantour	Bansantour C-2	Sanghwanwala Khala	RCC Structure No.2	1	1000000	30°20'47"	77°23'57"
5	Chhachhrauli	Kot	Bansantour	Bansantour C-2	paryanwala khala	RCC Structure No.3	1	1000000	30°20'40"	77°24'31"
6	Chhachhrauli	Kot	Bansantour	Bansantour C-2	Banswala khala	RCC Structure No.4	1	1000000	30°20'48"	77°24'29"
7	Chhachhrauli	Kot	Kot	Kot Ahmed Majra PF	Boli Nadi	CC Block Abutment Wall No. 1 & 2	2	5000000	30°18'38"	77°23'56"
									30°18'37"	77°23'58"
8	Chhachhrauli	Kot	Kot	Kot Ahmed Majra PF	Boli Nadi	CC Stud No.1 to3	3	2500000	30°18'48"	77°23'53"
9	Chhachhrauli	Kot	Kot	Jaitpur RF	Boli Nadi	Barrier Wall No.1	1	5500000	30°23'30"	77°24'51"
10	Chhachhrauli	Kot	Kot	Jaitpur RF	Boli Nadi	Barrier Wall No.2	1	5000000	30°23'34"	77°25'04"
11	Chhachhrauli	Kot	Kot	Jaitpur RF	Boli Nadi	CC Block Abutment Wall No. 3	1	2250000	30°23'32"	77°24'54"
12	Chhachhrauli	Kot	Kot	Jaitpur RF	Boli Nadi	CC Block Abutment Wall No. 4	1	2350000	30°23'33"	77°24'51"
13	Chhachhrauli	Kot	Kot	Jaitpur RF	Boli Nadi	CC Block Abutment Wall No. 5	1	2200000	30°23'35"	77°24'51"
14	Chhachhrauli	Kot	Kot	Gohrabani	Boli Nadi	CC Stud No. 1 to 5	5	4500000	30°23'17"	77°24'4"
15	Chhachhrauli	Chhachhrauli	Chhachhrauli	Ganouli	Som Nadi	CC Block Abutment Wall No. 3	1	2000000	30°16'12.93"	77°21'29.16"
16	Chhachhrauli	Nagli	Nagli	Nagli Banga C-7	Main Khol	RCC Structure No.1	1	3100000	30°25'57.52"	77°26'27.94"
17	Chhachhrauli	Nagli	Nagli	Nagli Sandhan	Main Khol	Dry Stone Chek Dam	1097 m3	1000426	30°25'37.68"	77°26'33.81"
18	Chhachhrauli	Darpur	Chicken	Chicken	Kolarwala Khala	Cement Wire Structure 1 to 10	8	1500000	30°21'12.21"	77°27'58.08"
						G.Total Chhachhrauli Range	31	42900426		
19	Kalesar	Kalesar	Kalesar	Kalesar R.F	Kalesar R.F	Crate Wire Structure	5	1500000	30°22'19"	77°32'36"

Sr.No	Name of Range	Name of Block	Name of Beat	Site Name	Name of Watershed share SMC work to be done	Details of SMC Work	Qty	Estimated amount (Rs.)	GPS Coordinates of the place where SMC work to be done	
20	Kalesar	Kalesar	Kalesar	Kalesar R.F	Sukh Roa River Kalesar R.F	Retaining Wall	1	3000000	30°22'32"	77°32'11"
21	Kalesar	Kalesar	Faijpur	Faijpur R.F	Barah Khala Faijpur	Crate Wire Structure	2	600000	30°20'22"	77°34'24"
22	Kalesar	Khizrabad	Tibriyan	Tibriyan R.F	Tibriyan R.F	Crate Wire Structure	5	1500000	30°19'35"	77°32'56"
23	Kalesar	Khizrabad	Ambwali	Ambwali R.F	Ambwali R.F	Crate Wire Structure	5	1500000	30°19'52"	77°31'34"
24	Kalesar	Khizrabad	Ambwali	Ambwali R.F	Sidha Khala, Langiwala Ambwali R.F	Retaining Wall	1	3000000	30°19'50"	77°31'36"
25	Kalesar	Khillanwala	Khillanwala	Khillanwala P.F	Khillanwala P.F	Crate Wire Structure	7	2100000	30°21'12"	77°29'50"
26	Kalesar	Khillanwala	Bagpat	Bagpat p.F.	Bagpat p.F.	Crate Wire Structure	3	900000	30°20'40"	77°30'22"
27	Kalesar	Khillanwala	Kansli	Kansli P.F	Kansli P.F	Crate Wire Structure	5	1500000	30°21'49"	77°29'13"
28	Kalesar	Khillanwala	Kansli	Kansli P.F	Ghosgarh Kansli P.F	Dry Stone Check Dam	1260	1326780		
29					G.Total Kalesar Range		1294	16926780		
30	Sadhaura	Rasulpur	Salehpur	Jhanda Sec. 4 & 5	Sat Khumbha Khala	Crate Wire Structure	10	3000000	30°28'10"	77°13'26"
31	Sadhaura	Rasulpur	Salehpur	Jhanda Sec. 4 & 5	Shiv Mandir at Jhanda	Retaining Wall	1	3000000	30°28'18"	77°13'06"
32	Sadhaura	Rasulpur	Doomawala	Doomawala R.F.	Markanda Revier	C.C. Stud	2	1600000	30°25'17.42"	77°10'27.03"
33	Sadhaura	Ranjitpur	Dhanoura	Dhanoura Sec. 4 & 5	Logarh River	C.C. Stud	7	6300000	30°26'24"	77°22'55"
34	Sadhaura	Ranjitpur	Kathgarh	Kathgarh P.F.	Som Revier	Cement Stone Massonary Structure	4	1200000	30°26'53.7"	77°20'49.5"
35	Sadhaura	Sadhaura	Thaska	Pammuwala P.F.	Nakti nadi	Retaining Wall	4	1700000	30°27'26"	77°15'27"
36	Sadhaura	Sadhaura	Sadikpur	Sadikpur U.C.F.	Shiv Mandir at Sadikpur U.C..F	Retaining Wall	1	2000000	30°25'16"	77°14'34"
37					G.Total sadhaura Range		29	18800000		
38	Jagadhri	Dadupur	Muzadwala	Muzadwala PF	Muzadwala PF	Retaining Wall	2	3000000	30°13'32.92"	77°28'6.08"
					G.Total Jagadhri Range		2	3000000		
					Total Yamunanagar		1356	81627206		
KURUKSHETRA										
1	Pehowa	Seonsar	Badasho	Badasho	Saraswati River	Pond	1	1000000	29°59'33.96"	76°03'38.72"
					Total Kurukshetra		1	1000000		
GURUGRAM										
1	Sohna	Raisina	Raisina	Goyal wala Khola	2C5D4m5	Cement Wire Structure	19	2248290	28°17'27.38"	77° 1'13.86"
2	Sohna	Raisina	Raisina	Raisina Dum wala Khola	2C5F4m6	Cement Wire Structure	14	1650000	28°19'19.51"	77° 1'23.72"
3	Sohna	Gairtpur bas	Gairtpur bas	Dhahda wala Khola	2C5D2g6	Cement Wire Structure	16	2271000	28°21'17.74"	77° 2'49.97"
4	Sohna	Gairtpur bas	Gairtpur bas	Gau Ghat wala Khola	2C5F2g6	Cement Wire Structure	23	3111270	28°21'28.06"	77° 2'59.67"
					Total Gurugram		72	9280560		
PALWAL										
1	Palwal	Mandkola	Mandkola	Mandnaka Aravalli Area	Mandnaka Pond	Pond	1	1500000	28° 8'44.72" 28° 8'43.88" 28° 8'41.65" 28° 8'42.50"	77°10'51.62" 77°10'50.13" 77°10'51.69" 77°10'53.18"
					Total Palwal		1	1500000		
FARIDABAD										
1	Faridabad	Surajkund	Badkhal	BADKHAL SECTION 4&5	2C5E2 2C5E2D 2C5E2D2	Check Dam	1500 M3	1800000	28 25 24.7	77 15 38.002
2	Faridabad	Pali	Pali	Mohtabad	2C5E2 2C5E2D 2C5E2D3	Check Dam	500 M3	600000	28 22 52.43	77 13 1.2

Sr.No	Name of Range	Name of Block	Name of Beat	Site Name	Name of Watershed share SMC work to be done	Details of SMC Work	Qty	Estimated amount (Rs.)	GPS Coordinates of the place where SMC work to be done	
3	Faridabad	Pali	Pali	Pali section 4 and 5	2C5E2 2C5E2D 2C5E2D3	Check Dam	500 M3	600000	28 23 9.16	77 13 56.14
4	Faridabad	Surajkund	Badkhal	BADKHAL SECTION 4&5	2C5E2 2C5E2D 2C5E2D2	Pond Work	2 NO.	2000000	28 25 21.07 28 25 15.77	77 16 05.02 77 15 4.22
5	Faridabad	Pali	Pali	Pali section 4 and 5	2C5E2 2C5E2D 2C5E2D3	Pond Work	2 no.	2000000	28 24 21.6 28 24 11.6	77 13 9.4 77 14 9.54
6	Faridabad	Pali	Pali	Mohtabad	2C5E2 2C5E2D 2C5E2D3	Pond Work	2 no.	2000000	28 22 56.16 28 22 36.06	77 11 51.02 77 11 45.51
7	Bgarh	Sikrona	Dhauj	Village Dhauj	2C5E2 2C5E2D 2C5E2D3	Pond Work	1 No.	1000000	28 21 44	77 11 15
8	Bgarh	Sikrona	Dhauj	Village Kot	2C5E2 2C5E2D 2C5E2D3	Pond Work	1 No.	1000000	28 19 53	77 09 27
Total Faridabad								1100000		
MEWAT										
1	Nuh	Tauru	Tauru	Silkho	Silkho Arawali Area	Percolation Tank	1	750000	28009'06"	76057'56"
2	Nuh	Tauru	Tauru	Dalaka	Dalaka Sec 4 & 5	Percolation Tank	1	750000	28011'53"	77000'51"
3	Nuh	Tauru	Tauru	Dalaka	Dalaka Sec 4 & 5	Percolation Tank	1	750000	28011'45"	76059'39"
4	Nuh	Tauru	Tauru	Charoda	Chaorda Arawali	Percolation Tank	1	750000	28009'58"	76058'10"
5	Nuh	Tauru	Tauru	Khori	Khori Arawali	Percolation Tank	1	750000	28012'39"	76052'41"
6	Nuh	Tauru	Mohmadpur	Mohmadpur	Mohmadpur Sec 4 & 5	Percolation Tank	1	750000	28017'46"	76059'40"
7	Nuh	Tauru	Mohmadpur	Mohmadpur	Bissar Akbarpur Sec 4 & 5	Percolation Tank	1	750000	28018'41"	76057'20"
8	Nuh	Rewasan	Rehna	Rehna	Piplasan Pond	Percolation Tank	1	750000	28.167487	76.987836
9	Nuh	Rewasan	Rehna	Rehna	Jalwala Pond	Percolation Tank	1	750000	28.169457	76.989783
10	Nuh	Rewasan	Rehna	Sadai	Ghatawal Pond	Percolation Tank	1	750000	28.172216	76.992728
11	Nuh	Rewasan	Rehna	Barka	Gushala Pond	Percolation Tank	1	750000	28.185413	76.996056
12	Punhana	Punhan	Pingava	Pingava	Pingava Sec 4 & 5	Percolation Tank	1	750000	27°53'31.53"	77°6'0.90"
13	Punhana	Punhan	Pingava	Luhinga	Baded Sec 4 & 5	Percolation Tank	1	750000	27°47'57.24"	77°04'44.37"
14	Firozpur	Nagina	Ghagas	Ghagas	Ghagas Sec 4 & 5	Percolation Tank	1	750000	27°52'13.8"	76°58'20.6"
15	Firozpur	Nagina	Ghagas	Ghagas	Kansali Sec 4 & 5	Percolation Tank	1	750000	27°56'34.86"	76°56'40.85"
Total Mewat							15	11250000		
Total Soil & Moisture Conservatiion Work								291364766		

Rule 5(2)(i)- (improvement of wildlife habitat as provided in the approved wildlife management plan or working plan)

Sr. No.	Name of Activities	Estimated Amount (Rs. In Lakh)	GPS Coordinates	Justification
1	2	3		4
(A)	Dy. Chief Wildlife Warden, Panchkula			
	Kalesar National Park Yamunanagar:			
1	Construction of crate wire structure/spur at different khols (Sukhrao, chicken to shanali, Gugga and Matoliya)	15.00	(i)N300 22'03.55" E077034'39.72" N300 22'32.11" E077033'58.73" (Sukhrao) (ii) N300 25'35.86" E077030'35.46" N300 24'05.64" E077031'01.75" (Chicken to shanali) (iii)N300 22'53.06" E077032'44.59" (Gugga) (iv)N300 22'05.36" E077034'07.91" (v)N300 22'04" E077032'51" (Matoliya)	For bank treatment of rivulets and to prevent soil erosion.
2	Installation of deep tubewell (Near about availability of water)	25.00	N300 21'29.74" E077034'21.72"	Supply of water for wildlife in pinch period.
	Kalesar Wildlife Sanctuary, Yamunanagar:			
3	Construction of crate wire structures/ spurs at different khols. (Khillanwala khol, Barah khol)	15.00	i) N300 10'08.77" E077032'29.43" N300 20'05.01" E077033'09.68" (Tibrian khol) (ii)N300 20'10.61" E077031'36.77" N300 21'10.28" E077032'24.89" N300 21'27.67" E077031'53.81" (Khillanwala khol) (iii)N300 20'06.69" E077034'26.96" N300 20'39.36" E077033'21.22" (Barah khol)	For bank treatment of rivulets and to prevent soil erosion.
	Khol-Hai-Raitan Wildlife Sanctuary, Panchkula			

Sr. No.	Name of Activities	Estimated Amount (Rs. In Lakh)	GPS Coordinates	Justification
1	2	3		4
4	Construction of crate wire structures. (Devi wala choe)	15.00	1. N300 46°21.68" E76057'38.45" 2. N300 46°23.82" E76057'41.33" 3. N300 46°26.05" E76057'45.92" 4. N300 46°32.77" E76057'50.83" 5. N300 46°35.94" E76057'54.95" 6. N300 46°39.41" E76057'58.29" 7. N300 46°42.74" E76058'3.82" 8.N300 46°46.91" E76058'7.73"	For bank treatment of rivulets and to prevent soil erosion.
5	Control of weeds and development of grass land	10.00	1. N300 41°48.45" E76056'15.77" 2. N300 41°54.21" E76056'14.75" 3. N300 41°56.58" E76056'14.81" 4. N300 42°4.82" E76056'20.22" 5. N300 42°7.65" E76056'24.08" 6. N300 42°9.14" E76056'25.00" 7. N300 42°12.49" E76056'26.37" 8. N300 42°13.98" E76056'26.96" 9. N300 42°17.07" E76056'25.78" 10. N300 42°22.42" E76056'29.58" 11. N300 42°24.32" E76056'32.35" 12. N300 42°32.23" E76056'39.09" (Devi wala choe)	To provide better food opportunity to herbivorous animals.
O/o Dy. Chief Wildlife Wildlife Warden, Panchkula:				
6	Construction of retaining wall	18.00	N300 41°20.77" E76053'36.88	To prevent soil erosion.
7	Construction of store	10.00	N230 41°19.63" E76053'35.96	For upkeep of the rescue material and equipments.
Bir Shikargah Wildlife Sanctuary, Panchkula:				

Sr. No.	Name of Activities	Estimated Amount (Rs. In Lakh)	GPS Coordinates	Justification
1	2	3		4
8	Construction of crate wire structures	8.00	1. N300 46°21.68" E76057°38.45" 2. N300 46°23.82" E76057°41.33" 3. N300 46°26.05" E76057°45.92" 4. N300 46°32.77" E76057°50.83" 5. N300 46°35.94" E76057°54.95" 6. N300 46°39.41" E76057°58.29" 7. N300 46°42.74" E76058°3.82" 8.N300 46°46.91" E76058°7.73"	For bank treatment of rivulets and to prevent soil erosion.
Saraswati Conservation Reserve, Kaithal				
9	Control of weeds and development of grass land.	5.00	From N290 59° 08.88 76029°06'.44" (point no.1) N290 58° 59.37 76027°39'.82" (point no.2) N290 57° 42.25 76027° 16.09" (point no.1) N290 58° 40.59 76027°29.75 (point no.2)	To Provide better food opportunity to herbivorous animals.
Golden Jublee Bharam Sarovar Community Reserve, Thana, Kurukshetra				
10	Supply of fish seeds & Live fish fingerlings 1.50 lacs No.	10.00	N290 55°6.97" E76029°32.38"	For Habitat improvement.
11	Establishment of Gazebo =1 No.	8.00	N29.91 90175 E76.4897541	For sitting of visitors.
12	Repair of 2 Nos. liquid waste treatment system and its desiltation	5.00	i)N290 91°59586 E7604909202 (ii)N290 92°18339 E7604978688	For proper repair of damaged ponds and to remove the mud.
13	<u>Nature Park</u> : (i) Planting of medicinal plants(ii) Nature Trail (iii) Live fence with plants.	25.00	N290 55°6.97" E76029°32.38" N29.91 90175 E76.4897541 N290 91°59586 E7604909202 N290 92°18339 E7604978688	For Habitat improvement.
Total (A) =		169.00		

Sr. No.	Name of Activities	Estimated Amount (Rs. In Lakh)	GPS Coordinates	Justification
1	2	3		4
(B)	Divisional Wildlife Officer, Rohtak			
	Bhindawas Wildlife Sanctuary, Jhajjar			
14	Completion of Remaining work of earthen bund to check entry of water Hyacinth in pondage area (3.500km)	155.00	N 28° 31.691' E 076° 32.695' to N 28° 32.024' E 076° 33.651'	During 2021-22 Rs.200 lacs has been released for the construction of earthen bund to check entries of water Hyacinth in pondage area. This fund will be utilized during 2021-22. Due to notification of new PWD HSR and hike in diesel price the estimate has gone to 400 lacs. Moreover hyacinth check RCC structure is to be constructed which will cost 25 lacs. A total amount of Rs. 225 lacs will be needed to complete the work.
15	Awareness Activities	20.00	N.A (Entire Division)	For publicity & awareness among general people & students about wildlife.
16	Management of Arindodonax (Narsal/ ujly) and its removal in 50 acre	14.00	N 28° 32.519' E 076° 32.946' to N 28° 32.510' E 076° 33.240'	Arindodonax is spreading like a weed in Bhindawas lake area. It has covered near about 100 acres. Its expansion is to be checked and managed. It will be removed from an area of 50 acre during 2021-22
Total (B) =		189.00		
(C)	Divisional Wildlife Officer, Gurugram			
	Sultanpur National Park, Gurugram			
17	Removal of <i>Prosopis juliflora</i> and uprooting of grass from water bodies.	14.00	N 28° 27' 27" E 76° 53' 17" N 28° 27' 48" E 76° 53' 26"	-To Control invasive species. - To provide space for regeneration of native grass species. - Habitat Management.
18	Removal of <i>Parthenium hysterophorus</i> from 10 Hect. (Two time in a year)	6.00	N 28° 27' 37" E 76° 53' 04"	-do-
19	Development of Grassland including removal of weeds by manual means (10 acres) Planting permanent and seasonal flowering plants for beautification of SNP Planting of Herbs, Shrubs along visitors path in patches outside lake area.	10.00	N 28° 27' 20" E 76° 53' 16"	- To provide habitat for roosting & feeding to migratory birds. - To provide nesting ground to grass Birds. - For beautification of wetland complex.

Sr. No.	Name of Activities	Estimated Amount (Rs. In Lakh)	GPS Coordinates	Justification
1	2	3		4
				- To attract Insects like Butterflies, Moths, Dragonflies, Bees etc. - To create hiding space for birds.
20	Creation of small Earthen mounds/sandy mounds in wetland and fixing wooden logs	5.00	N 28° 27' 48" E 76° 53' 26"	- For breeding purpose of water birds. - For resting of migratory birds.
21	Construction of temporary Treatment Centre at Sohna	10.00	N 28° 13' 27.8112" E 77° 03' 44.6508"	-Further extension and modernization of temporary treatment center for better animal treatment.
22	Creation of Habitat for Lal Munia	6.00	N 28° 27' 30" E 77° 53' 33"	- Creation of small Kacha Ponds 4 No. @ 1.5 lakh each and planting of <i>Sachhrum munja</i> & Elephant grass along the bank of pond.
23	Cat Fish (<i>Clarias gariepinus</i>) management	3.00	N 28° 27' 48" E 76° 53' 26"	- To control the invasive species like cat fish to manage the wetland ecosystem.
Entire Gurugram Division Areas				
24	Clearing of under passes of NH & other roads for safe movement of wild animals.	20.00	At Gurugram-Faridabad road and other approach roads and highways	- For safe passages to wild animals during the crossing of the road. - To avoid Human – Wildlife conflicts. - To avoid road accidents & casualty of wild animals.
25	Soil conservation work in Aravali Areas a) Gabian structures b) Check dams c) Crate wire structures	20.00	In Arvalli Area	- Soil & Moisture Conservation. - To conserve Bio-diversity. - To create micro-climate. - To avoid erosion due to rain water.
26	Sowing of fodder grasses in Aravali Areas	10.00	N 28° 20' 46" E 77° 08' 03" N 28° 20' 32" E 77° 08' 01"	- To maintain prey base population of herbivorous for carnivorous to avoid man-animal conflict. - To manage the Arrawali Biodiversity.
Peafowl and Chinkara Breeding Center, Jhabua, Rewari				
27	Grass Land for Chinkara 2.5 Hect. Removal of Congress Grass 5 Hect.	5.00	N 28° 1' 2.06" E 76° 38' 41.26" N 28° 0' 52.03" E 76° 38' 32.48"	- To provide fodder during the period of scarcity during winter and summer seasons. - To Control invasive alien plant species. - To provide space for regeneration of native grass species.
28	Tube well including Chamber with Solar system & Pipe Line	12.00	N 28° 1' 2.14" E 76° 38' 27.29"	- For water availability to whole centre.
Wildlife Sanctuary, Nahar:				

Sr. No.	Name of Activities	Estimated Amount (Rs. In Lakh)	GPS Coordinates	Justification
1	2	3		4
29	Construction of Boundary Wall Part-II 1500 mtr. @ 2300/per RMT with wire mess	35.00	N 28° 24' 58.34" E 76° 24' 0.58"	- For protection of Wild Life Sanctuary.
30	Construction of underpass for connecting both parts of WLS Nahar Length 80 ft. x Height 10 ft. x Breadth 12 ft.	90.00	N 28° 24' 35.46" E 76° 25' 9.80"	- For safe movement and gene flow among wild animals from one part to another part of WLS Nahar.
31	Construction of 4 Nos. syphons at canal passes @ 3 Lakh each	12.00	N 28° 24' 36.29" E 76° 25' 34.52" N 28° 24' 35.65" E 76° 25' 34.69" N 28° 24' 39.95" E 76° 25' 33.65" N 28° 24' 18.15" E 76° 25' 42.05"	- To block the entry of stray dogs into the sanctuary area. - For safety of Wildlife animals inside the sanctuary.
32	Creation of small earthen mounds/sandy mounds in wetland and fixing wooden logs	5.00	N 28° 24' 26.93" E 76° 24' 55.41" N 28° 24' 28.74" E 76° 25' 55.61"	-For breeding purpose of water birds. - For resting of migratory birds.
	Nuh			
33	Plantation of fruit plants with tree guards in Jhir Forest and nearby areas for providing food/habitat for rehabilitation of monkeys from urban/ sub urban areas.	70.00	N 27° 48' 02" E 76° 55' 26"	Habitat management for wildlife.
	Sohna			
34	Construction of Monkey sterilization centre with surgical equipment.	50.00	N 28° 23' 26" E 77° 09' 03"	To control and the monkeys population and minimize Human-Wildlife conflict.
	Awareness Activities			
35	To organise Arravali Walks & Nature awareness Camps 18 No. @ 50000 each in 6 Districts of Gurugram Division-3 in each District, 6 camps in SNP	12.00	N.A.	To create awareness among students & farmers about the role of wildlife in their day to day life & also to sensitize people about their conservation.
36	Slogan Writing, Wall Painting, Murals & Printing of T-Shirts, Caps etc. in 6 Districts of Gurugram Division @ 5 lacs for each District	10.00	N.A.	To motivate people about wildlife conservation through slogans & wall painting.
37	Installation of Publicity Boards in Gurugram Division area with feeding platform for birds.	10.00	N.A.	To create awareness about Birds, Insects like butterfly, Moth, Bees etc. among people living in city.
38	Workshop/Seminar on conservation of Amphibians and Reptiles	15.00	N.A.	To aware people about role and importance of wild animals in Nature.
Total (C) =		430.00		
(D)	Divisional Wildlife Officer, Hisar:			
	Treatment Centre Hisar:			
39	Providing Chain link Fencing around the fodder plot 770 running mtr & Fixing of interlocking Tile path from main road to fodder plot 200 Rmtr.	32.00	29°11'35.02 N 75°45'26.73 E 29°13'1'82" N 75°45'25.03 E	To protect the fodder (raised for injured and under treatment wildlife) from wild & stray animals & ensure the supply of fodder in adverse conditions.
40	Preparation of squeeze cage 4 No. for Chinkara and Rojh, Cat, Jackal etc 4 Nos.@ Rs.1.00 lakh each	4.00	29°11'27.95 N 75°44'29.07 E	For safe & better treatment of rescued, injured wildlife at treatment center.

Sr. No.	Name of Activities	Estimated Amount (Rs. In Lakh)	GPS Coordinates	Justification
1	2	3		4
	Abushehar Community Reserve			
41	Development of Habitat (Planting of Tall-Plants, Bushes, Fodder/Native Grasses sowing etc with live fencing and trench protection.) for Wildlife @4.00 lakh per ha 12 ha.	25.00	74°34'58.937"E 29°53'24.148"N	To improve the Habitat of Wildlife and mitigate the Human wildlife conflict of the Abubshahar Community Reserve and ensure the availability of food/fodder and shelter throughout the year.
	Hisar Division Areas:			
42	Writing Slogan & Wall painting @ Rs. 2.5 lakh for each District	15.00	N.A.	To create awareness among people about importance of wildlife in our life & Nature.
43	Construction of Feeding Platform for birds 10 Nos.@ 80000/-(5Nos. in each district)	10.00	N.A.	To create facility for people to feed birds and other wildlife in the area (Awareness, Motivation and Participation)
44	Awareness Camp 24 No.@ Rs.50000/- each camp	14.00	N.A.	To create awareness among local People/Students/Farmers about conservation of Wildlife with people's participation in district Dadri, Bhiwani, Jind, Hisar, Fatehabad&Sirsar.
45	Construction of Store for rescue tools & equipments. 1 No.	10.00	29°11'34.73 N 75°45'26.52 E	Keeping rescue tool and equipments in better conditions.
	Treatment Centre, Hisar			
46	Construction of aviary for rescued Birds	10.00	29°11'31.70 N 75°45'23.92 E	To keep the injured birds better condition during their treatment period.
47	Construction of shelter for rescued reptiles	10.00	29°11'27.95 N 75°44'29.7 E	To keep the injured reptiles in better condition during their treatment period.
	Community Reserve Dhangar, Fatehabad			
49	Sowing of Fodder/natural grasses and planting of native species. 4 Ha. @ 4.00 Lakh/Ha	10.00	29°27'13 N 75°30'01" E	Improvement of the Habitat of Black Buck, Rojh and other Wildlife of PA
50	Digging of Kachha Water pond in Community Reserve Dhangar 1 No. @ 2.5 Lakh	2.50	29°27'13 N 75°30'01" E	To improve the Habitat and make water available to the Wildlife of PA.
51	Preparation of Shed (Shelter) for Black Buck with locally available material 1 No.	2.00	29°27'20 N 75°30'0.55" E	To provide shelter to Black Buck in adverse condition.
	Bir Bara Ban Conservation Reserve, Jind:			
52	Placing of Status of Birds, Reptiles, Amphibians, Insects, Butterfly & other wildlife and beautification of Nature Park in Bir Bara Ban Conserve Reserve, Jind	50.00	29°18'18.21924" N 76°17'49.61472"E	To aware the people and student for protection and importance of wildlife
53	Development of Habitat by sowing Native grasses in 10 Ha. @ 50000/-	5.00	29°18'4.8726" N, 76°17'47.12028" E 29°17'31.68096" N, 76°16'22.2186" E 29°18'0.42804" N, 76°17'30.20892" E	To improve the wildlife habitat
54	Protection and Maintenance of Natural Plants in 10 Ha. Area @ 25000/- Ha	2.50	29°18'4.8726" N, 76°17'47.12028" E 29°17'31.68096" N, 76°16'22.2186" E 29°17'31.6251" N, 76°16'22.2186" E	For improve the Habitat of Wildlife
55	Bamboo Planting in 2 Ha. Area @ 100000/- Ha	2.00	29°18'19.96092" N, 76°17'40.71912" E	For wildlife habitat improvement

Sr. No.	Name of Activities	Estimated Amount (Rs. In Lakh)	GPS Cordinates	Justification
1	2	3		4
56	Live fencing along the boundary of the forest with Karonda, Lemon, sager gota, Nagphani, Bogun bail, 5000 x 3=15000 Rmtr @ 100/- Rmtr	18.00	29°18'12.3714" N, 76°17'48.74748" E 29°17'31.62516" N, 76°16'22.2186" E 29°17'31.62516" N, 76°16'22.2186" E	For improvement of habitat and protection of Wildlife.
Community Reserve, Kajalheri, Fathehabad				
57	Digging of Nala 800 R mtr to prevent the toxic water mixing in pond of Kajalheri C.R. reserved for <i>Nilssonina gangetica</i> (Fresh water Soft shell Turtle)	2.00	29°26'13.91" N, 76°36'10.63" E	To improve the habitat of <i>Nilssonina gangetica</i> .
58	Digging of Pond in Kajalheri CR to prevent the toxic water mixing in <i>Nilssonina gangetica</i> pond.	13.00	29°26'13.49" N, 76°36'12.20" E	To improve the habitat of <i>Nilssonina gangetica</i> pond.
Total (D) =		237.00		
Grand Total (A+B+C+D) =		1025.00		

TITLE: PROJECT REPORT TO MAKE WOODLESS CREMATION CREMATORIUM (USING ONLY GAUKASHTH (COW DUNG STICKS/GOBAR KE DANDE))

EXECUTIVE SUMMARY

In the times of COVID the cost of the final journey has become a cause of concern. A dedicated team of environmentalist Dr Ramji has been silently motivating villagers for self funded green crematoriums since last 12 years which have been very successful and use only 60 kg biofuel for first cremation and half of that for subsequent one in a hot furnace. Turnaround time also comes down to 3 to 4 hrs. The project report for making **Woodless Cremation Crematorium has** been inspired by that. Dr Ramji has given his kind consent to supervise the project implementation in the field. The team of specialized masons with firebricks and Steel structure brings their set up from Punjab and installs the same in 5 working days if the site is level and ready. But the idea extends further to use the savings in cremation to create a green garden/park with walkways full of trees, flowers and flowering plants so that people come to the cremation ground for their daily walk and go back with the thought of giving back to the society whatever they can. The cost of the Woodless Furnace is Rs 3.3 Lakhs including two trays so that next WOODLESS cremation, if at all required can happen after 3 to 4 hours. Wood is replaced by Cowdung sticks for which project costs about Rs 3.55 Lakhs and has been given separately.

1. RATIONALE:

Cremation was practiced largely in India and Nepal initially but now has become popular amongst other communities too due to scarcity of land to bury. India has only 28 Trees per person compared to China (102) or USA (716). But with cremation needing almost 2 trees (400 to 600 kg per body) and there are about 110 lakh deaths annually in India of which 70% are "cremated" which need wood consuming around 260 crore kg or 30 million trees. While burning the wood, there is also emission of millions of tonnes of carbon dioxide gas and ashes which is not good for the environment. Being a local problem, solution has to be found locally. The four main drawbacks of the traditional method of open pyre cremation are air pollution, high Ash and methane emission due to wood and finally deforestation. In fact, studies show that a normal cremation needs about around 500-600 kg of firewood, three litres of kerosene and /or Desi ghee, and 300-400 cowdung cakes per dead body and the total costs turn around Rs. 10000 or more. Moreover mortal remains can be taken out only after 24 hours. On the other hand we may therefore consider building Woodless Crematoriums with Fire Brick chambers that cost around Rs 3 lakh wherein the wood/Cowdung Sticks requirement comes down to only 60kg per body for first body (and almost half of this for subsequent bodies if furnace remains hot) and accordingly the

carbon dioxide released and ashes into the atmosphere are far less and the mortal remains can be taken out after only 2-3 hrs. (Copy of detailed estimates is enclosed separately).

Due to COVID people have started agreeing to go for cremation with Cow dung sticks as wood is getting costly and often unavailable. Apart from cost, the staff at Cremation ground tries to push wet wood which increase weight and thus cost of wood apart from extra cost of Ghee/Raal or Camphor that has to be used to keep the fire on wet logs going. Wet wood also releases more smoke hurting the family members present. Therefore using cowdung sticks makes all the more rationale and that tie up has to be made with a Cowdung Sticks making unit that can supply sticks that have a hole inside with better oxidation. That will not only help disposal of cow dung on a daily basis rather than choking the drains . For making Cowdung sticks we need a) cowdung, b) space to dry the sticks c) machinery d) labor of course and if available as waste, some additive like saw dust or binder. Now the fresh cow dung has almost 85 % moisture so if we dewater the same the sticks will dry faster and will be stronger. Therefore, what we need is a Dewatering machine that costs anything upto 2.2 lakh Rs and it can feed directly into an Automatic Cowdung Stick making machines to make hollow Cowdung (Gaukasth) sticks which costs Rs 60 to 65000/- Further 5 Drying racks / stands on which say a 100 pieces can be placed for drying will cost another 50000. Thus total cost of the equipment comes to about Rs 335,000/-. There with 3 labourers they can make 12-20 Quintals of Cowdung Sticks daily. Being hollow, these have very low weight and high Calorific value and besides Shamshan ghats, can also be used by Dhabas, Brick Kilns and any other place where thermal energy is required.

2. OBJECTIVES:

The objectives of this project are:

1. To save Trees from being cut and burnt.
2. To reduce smoke and heat exposure to family members/ friends who come for paying respects at the cremation, especially if wind is blowing because this cremation is in a chamber conserving heat.
3. To let cremation happen even in foul weather, due to closed chamber.
4. To reduce overall Methane/smoke emission (Methane from cowdung is half that of wood). Smoke get reduced due to complete combustion using body fat at high temperature due to closed furnace.
5. To reduce risk of suicide /injury on pyre by family member. Since the cremation is in a closed chamber.
6. To reduce turnaround time from 24 hrs to 3-4 hrs using **Woodless Crematorium** so that family can collect and store ashes same day and keep in locker if they want.

7. To reduce the ash content that is generated and goes for visarjan/disposal into rivers /Water bodies at final stage.(Wood gives 15% ash, Cowdung sticks give only 7%)
8. To generate awareness in society to opt for eco-friendly options.
9. To develop the Crematorium into a people friendly place and make it into a park with lots of flowers and trees so that people start coming there for walk morning and evening and go back sober and generally at peace thus reducing crime in society.
10. To make Crematoriums free from vagabonds and mischief makers so that their sanctity is maintained.

3. ACTIVITIES:

1. To locate Shamshan where management and operating NGO are willing for a change.
2. To prepare level ground to erect the Woodless Crematorium.
3. To erect the Woodless Cremation furnace along with Chimney and Steel structure to hold the Fire Brick furnace in place.
4. Install rail and extra tray at suitable location so that repeat usage is possible.
5. Will need at least 4 persons to put the tray on the trolley on track. Thereafter only 2 persons can operate.
6. Training of 2 persons from the NGO operating the Shamshan to safely operate the Woodless Crematorium (one day training).
7. To generate awareness in society as to how exactly the Woodless Crematorium is as per traditions so as to opt for this option.

4. TARGET GROUP / BENEFICIARIES

1. Urban / Maha grams/Kasbas cremation grounds.
2. People living around them/associated with them.
3. People especially Self Help Groups, including Women SHGs associated with Gaushalas and Dairying Trade who can supply the Gaukash to the Cremation Ground.
4. Other indirect employment beneficiaries.

5. LOCATION OF THE PROJECT

Preferably inside an existing Cremation Ground.

6. PROJECT DURATION

Construction will need 5 working days after approval by the Management of the ground. Cowdung sticks supply can Start in 1 to 3 month

7. Organisational Manpower

Two persons trained on how to operate the Woodless Crematorium

8. Implementation Plan / Project Management

A detailed process, step by step or stage wise execution plan to be incorporated in the project proposal is given below in details.

9. Infrastructural Requirements - needed for the project:

Woodless Crematorium:

Human Body has about 68% Combustible Fat and once enough air is provided it assists in burning on its own. So Fuel consumption is further reduced if the furnace is already hot and subsequent cremations may use as little as 30 kg of bio-fuel.

Additional trays (one is provided, can keep two,) will have to be kept so that once the trolley comes out of the device, the tray it can be taken off the rails and kept on a fixed spot separately, covered in a cloth, to cool down so that the family can collect the ashes as per their convenience. Meanwhile on another tray the next body can be prepared for cremation after keeping the tray on the trolley on the rails. Thus at a time three trays can be used, one every 4 hours.

10. COST ECONOMICS of WOODLESS CREMATORIUM compared to Open Pyre (assuming 90 cremations p.m)

MONTHLY EXPENSES

SN	Item	Cost of open pyre cremation	Cost Woodless Device	Remarks
1.	Rent for Land/Shed	-	-	Same site as Open pyre
2.	Salary 2 persons @12000/- each	24000	24000	Same site as Open pyre
3.	Purchase of Raw Materials/consumables Wood 600 kg x12 Rs+ Camphor , Ghee etc 10000 Rs per body for Open.	900000	144000	600/- for Cowdung sticks, Rs 1000/- other items Total 1600/-
4.	Repair /Maintenance	500	2000	
5.	Interest on a device cost of Rs 330000/- @10%p.a Question is how to recover this capital cost of Rs 3.3 lakh	-	3300	Can be saved by taking on donation/Govt grant
6.	Depreciation @10% of Machine cost	-	2500	
7.	Bad weather	Cremation not possible, Storage??? 5000/- per day	Cremation possible in any weather.	Usually no public Mortuaries exist, none in Delhi so far
8.	Misc/Contingency	1000	5000	Minor repairs etc
9.	Total cost to public	10000 per cremation		
10.	Total cost to NGO operating Crematorium	Covers in 10000 per body	180000 or Rs 2000 per body	
11.	Donations received	Little as People already feel fleeced	People will easily DONATE Rs 3000 to 5000 per cremation	Can recover Capital cost in about 850 cremations @ Rs 3000 each i.e in 10 months
12.	Saving on Fuel can repay cost of furnace in 10 months easily. Just a question of convincing people.			

Notes

1. In case the Village community /Gram Panchayet /Municipal Council is open to the idea, they can get green crematoriums in each village/locality. Such an effort is being made by Dr Ramji Jaimal environmentalist (www.aapsiindia.org) of Darbi Village of Sirsa (m) 08689041910,09416241910 who gives away 33 Cr flower plants annually and who has made wonderful gardens in Shamshans and also Green crematoriums in 50 villages of Sirsa/Fatehabad region such as village Darbi, Rasoolpur, Kalanwali, Baroowali 1 and Bharokhan in Sirsa distt. where these old and new kilns have been in use for over 15 yrs (pics enclosed). A quotation in this regard from AAPSI is also enclosed.
2. A 1'x1' window will be provided so that people/relatives can see the combustion happening inside and feel the connection.
3. A hole will be provided for Kapal Kriya.
4. Ashes can be collected from the tray itself. Two Ash Shovels can be used for pulling out any remnant/spill over ash.
5. Cowdung Logs/sticks can be made as per furnace size and measure. They are a better option than wood on weight to weight basis on account of 3 things: 1) Wetness in wood 2) price of wood 3) Better calorific value. We normally do not account for / measure the wetness in the wood. However, that makes it necessary to pour in RAAL @ Rs 80 per kg or camphor @ Rs 1500 per kg or Ghee @ Rs 550 per kg in case the wood is wet.
6. Cowdung sticks have higher calorific value at 4200 KJ/Kg compared to wood at 3800 KJ/Kg
7. Tulasi and other additives can be added in Cow dung sticks.
8. Public as well as Religious leaders and Gaushalas, should encourage people to use these eco friendly fuel for cremation and go for green crematorium which is as good as any other cremation.

11. MONITORING MECHANISM

The Monitoring of the Project will be carried out by the mother NGO/Funding agency that sponsors these cases as also by the the Municipal Health Authorities/Gram Panchayet as the case may be.

12. EVALUATION:

At the Cremation ground, the amount of wood consumed/sold is a matter of record. The total number of bodies cremated is also a matter of record. The wood consumption and the ashes generated can be measured and long term data shall reveal the benefit of the Woodless Crematorium usage. Ultimate approval however will come from the public. Already in grief, with medical costs being high, if we can reduce the costs of final

departure, it is always good for the family. So if more families adapt the process, as they have in Punjab Haryana, the system will be approved.

13. SUSTAINABILITY

As the above calculation shows, the project will be self sustaining if care is taken of the following issues:

1. Preparing families mentally to contribute to the project as per their capability will help recover the costs of the Woodless device
2. Once cost is recovered money saved can be invested in making the place into a beautiful park with flowers and trees so that it gets rid of vagabonds and becomes a public friendly place.
3. Taking Getting Cowdungs logs made from Family of those engaged in Cremation activities (often called DOMS) will help them as well in sale and usage of cowdung sticks .
4. Cost of transportation of Finished logs to users must not be very high.
5. Some attitudinal change of those managing the Crematoriums is required. They should not spread rumours about Woodless device and Gaukash and should not discourage the already grieving families from using the same.
6. We must work to generate awareness in society to opt for eco-friendly options of cremation like pictures given below.
7. Permanent clients for Woodless Furnaces can be created by engaging the companies offering funeral services (list of NCR region is enclosed) and also talking to the NGOs running the cremation grounds.

CREMATION PLANNING COMPANIES/FUNERAL SERVICES in NCR Delhi

1. Last Journey <http://www.lastjourney.in/>
2. Noble Sparrows <https://www.noblesparrows.com/>
3. Antim Yatra <http://www.antimyatra.in/>
4. Ambulance Antim Sanskar Samagri Service <https://ambulance-antim-sanskar-samagri-service.business.site/?m=true>



AAPSI

Registration no 696 dt 2 Nov 2016 under The Haryana Registration & Regulation of Societies (Amendment) Act, 2013. (Old # 1636 Dt 23/12/1997)
Registered office: 1458, Sector 15 Panchkula, HARYANA PAN :AADTA1275G
Correspondence: D236FF Sushant Lok Phase2, Gurugram, Haryana

Supply, Transportation, Erection, Training and Commissioning of 1 Nos
Woodless Crematorium as per Drawings and estimate attached at Rs 3,35,000/-

To, dt
NOTES

1. Price is inclusive of 1 extra tray. Each tray costs about Rs 5000/-
2. We are not GST registered. So, price is all inclusive. We are a "Not for profit" organization and the amount charged will just cover the materials, labor, transportation, Training and Supervision charges. Boarding & Lodging of the 3 member team, to be provided by the host.
3. As such if used properly life of the kiln is 20 years. Still any major Repair /Maintenance for 1 year is included.
4. It is assumed that site is selected and level. We will not be responsible for any levelling issues including flooding of site etc subsequently.
5. We will need Two Water tankers, Earthwork 200 Cft, Sand 1000 kg, Crusher sand 1000 kg, Cement 10 Bags, Bricks 3000 for main device set up, which cost is not included in the quotation. Extra Bricks 3000 for extra platform if required.
6. The Kiln/Furnace must be used as explained by our site supervisor. We shall not be responsible for Wrong usage/ inefficient usage as it will make fuel efficiency difficult to achieve.
7. Local administration must get its people trained in usage and maintenance of the kiln while it is being constructed. Later we will not be responsible for the same.
8. Electricity supply for welding etc shall be your responsibility. The Kiln will take upto 5 days to build if all goes well. Some minor local items will be used. Local labour will be trained, if willing to learn.
9. We will bring along 1 Special Mistri and 3 or 4 Special Labourers for whom we will need a room to stay and a place to keep things in lock and key.

(Jagdish Prasad)
Treasurer
3339, Sector 32-D Chandigarh,
Mob 9356492111

(Sunil K Gulati),
Vice President
D236FF Sushant Lok Phase2,
Sector 56, Gurugram, Haryana Mob 9650334888

This is a sample quotation. This quotation is only as an example for the specifications given in text. Some pictures are also given of examples of machines etc to be used. Dr Ramji trains the team at Shamsan ghat to run and operate the furnace which is not difficult in any case. Cartage cost can be reduced if bulk order for devices is received. However, in case of any technical query please feel free to Whatsapp him on 08689041910, 09416241910 or me on 9650334888 or email at sunilaol@gmail.com . Sunil k Gulati IAS (Retd) Thanks

Woodless/Green Crematorium at Village Kalanwali, Sirsa, Haryana



View of Green Crematorium at Green Park New Delhi which uses only 60-70 Kg/ Cremation of Cowdung Sticks



Another Green Crematorium under construction costs Rs 3.0 Lakhs. Extra Trays can be kept to increase turnaround time. First cremation uses 60 kg biofuel. Subsequent in hot furnace need 30 kg

Green Crematorium at Village Baruwali 1 Sirsa in use since 10 years



Green Crematorium at Village Darbi Sirsa (village of Dr Ramji Jaimal) in use since 12 years



Green Crematorium at Village Bharokhan Sirsa in use since 10 years



Hollow Cowdung Sticks ready for use at Cremation Ground:





Dewatering Machine reduces water from 85% to 15% to make drying faster



Cowdung Sticks/Logs making machine with stand attachment



Dewatering machine feeding the Cowdung Stick machine directly

Saving 2 Trees Each Time, In Loving Memory of

*Sheela Devi Jain | Ramesh Chandra Jain,
Madan Gopal Jain | Suresh Chandra Jain
Gyan Chandra Jain | Usha Rani Jain,
Manan Jain*

“2 वृक्षो को मिलेगा जीवनदान, होगा वसुधा का कल्याण”

यादगार, स्मृति में

**शीला देवी जैन, रमेश चन्द्र जैन,
मदन गोपाल जैन, सुरेश चन्द्र जैन,
ज्ञान चन्द्र जैन, उषा रानी जैन, मनन जैन**

*With Financial Contribution
From:*

**JR Jainclan Foundation
(Jagdish Rai Jain Family)
(जगदीश राय जैन परिवार)**

Made By:

**WWW.AAPSIINDIA.ORG, 9650334888
through Bhartiya Jan Sewa Sansthan
and World Hindu Council affiliates of
Vishwa Hindu Parishad
(विश्व हिंदू परिषद)**

A donation plaque on a Green Crematorium in Wazirpur, Delhi

Annexure-K(5)

Rule 5(3)(a)- (establishment, up-gradation and maintenance of modern nurseries and other planting stock production facilities for production of quality planting materials)

Sr. No.	Name of Division	Name of Range	Name of Nursery	Area (in Acre)	GPS Coordinates
1	Morni-Pinjore	Panchkula	Bir Ghaggar	9	30° 42' 8" 76° 52' 35"
2	Yamunanagar	Jagadhari	Manakpur	10	30° 11' 19" 77° 19' 37"
3	Ambala	Naraingarh	Manakpur	8	30° 27' 55.03" 77° 9' 39.22"
4	Rohtak	Meham	Samargopal Pur	10	28° 57' 26.84" 76° 32' 20.84"
5	Panipat	Panipat	Urlana	6	29° 36' 81.17" 76° 68' 35.36"
6	Hisar	Hisar	Bir Hisar Nursery	5	29° 11' 53" 75° 45' 55"
7	Hisar	Hansi	Hansi H.Q Nursery	8	29° 5' 22.82" 75° 56' 54.53"
8	Jind	Jind	Gatauli	8.25	29° 20' 36.45" 76° 36' 64.72"
9	Gurugram	Gurugram	Sector-52, Gurugram	4	28° 43' 52.07" 77° 09' 15.44"
10	Mahendergarh	Mahendergarh	Mahendergarh HQ Nursery	4.8	28° 16' 13.71" 76° 09' 24.50"

Hi-Tech Nursery- Estimate at a Glance

Sr. No.	Particular	Qty	Unit	Unit Rate	Total
1	Supply & Erection of Climate Controlled Polyhouse 1008 sqm.	1	LS	3000000	3000000.00
2	Supply & Erection of Flat Type Shadenet 1500 sqm.	3	LS	1500000	4500000.00
3	Supply & Erection of Mist. Chamber Unit 100 sqm.	1	LS	2000000	2000000.00
4	Supply & Installation of Automation Unit	1	LS	3000000	3000000.00
5	Supply & Installation of 10 HP Solar Water Pump	2	No.	1000000	2000000.00
6	Supply of Root Trainer with stand		LS	7500000	7500000.00
7	Providing Fixing of Pathway and Civil Work	1	LS	4500000	4500000.00
8	Supply & Installation of Solar Street Light		LS	25000	1000000.00
9	Supply & Erection of Chain Link Fencing 500 RM and Allied work	1	LS	2500000	2500000.00
10	Supply & Installation of Germination Chamber	2	No.	1250000	2500000.00
11	Supply & Erection of 50 KVA Genset	1	No.	2500000	2500000.00
			Total		35000000.00
			In Words (Rs.)	Three Crore and Fifty Lakh Only	

Detail of Component wise Hi-Tech Nurseries			Tentive Cost
Sr. No.	Product	Details	(Rs. In Lakh)
1. Climate Controlled Polyhouse			
1	Poly house Size:	1008 m2 (Quantity: One unit, Aero dynamic shape with corridor). Hi-tech green house must be fitted with automated cooling, heating system, misting & raised platforms.	
2	Orientation:	North-South, All structure should be made of Hot dipped -galvanized steel, Telescopic and dome shaped.	
3	Dimension	Width 28 m, length 36 m, or as per space available. Span size 8 m x 4 m. There will be concrete path in the centre of the Poly house having size 2 m and between the nursery tables 0.75 m and 1.5 m side path on all four sides. For paths put 4 inches of brick aggregate at base and 2 inches concrete (1:2:4 of cement: sand: bajri gravel) layer at upper portion. Below the bed add, 3 inches of Gravel . Total height 6 m. with UV stabilized poly sheet. Gutter thickness should be 2mm (hot dipped galvanized). Structure can with stand wind speed up to 120 km/h.	
4	Insect proof Net	UV stabilized, min width of 4 meters having white colour insect proof net of 40 mesh size be used	
5	Entrance room	Double door entry of 4 m x 3 m x 2.5 m size, outer door with polycarbonate sheet and second door should be sliding and made of aluminum with transparent glass. All doors have door closers and locking facility. Door area should have 50mm PCC flooring over 75 mm thick sub base and wall of 1' down and 1' above having 9" thickness	
6	Poly sheet Covering	5 layered Polythene film of 200 micron thickness, UV stabilized, UV blocking, IR reflecting cooling, anti fog, anti drip & diffused property. Net Screen: Inside poly house UV stabilized 50% shade net with rack and pinion system gear system.	
7	Auto roll up system	The side walls should be provided with roll up curtain system openings up-to gutter height of the structure serve as lateral ventilation which can be regulated by electrical gear motors linked with the climate control system for efficient functioning. It is made of poly sheet 200 micron/800 Gauge, UV stabilized, anti drip, anti dust, diffused.	
8	Locking profile	G.I. locking profile for fixing of poly film with double spring of steel at top and sides & balconies. There should be one additional poly sheet strip under the springs	
9	Gutter	The overall slope of the gutters and the internal soil surface should be 1 to 1.5%. Gutter should have 500 mm wide having minimum 120 GSM, Galvanization and 2mm thick. It should leak proof. Assure uniform slope to gutter to avoid stagnant water in gutter to achieve maximum life of gutter. Gutter orientation should be North-South. The gutter funnel with 4" PVC pipe will be installed at the end of each gutter line.	
10	Electric Fitting	Three phase electricity wire fittings, earthing and all required panels & switches should be provided by the company. Providing and fixing of electrical control panel consisting of MCB, Relay switches, indicator, panels, volt meter, MS body duly painted etc	
11	Lighting	<u>Firm must install Grow PAR lamps and other normal lights for photosynthesis and increase in day length for faster growth of nursery</u>	
12	Misting System	To increase the humidity by superfine fog/ mist 4 way nozzles with anti drip device, disc filter, valves, filters heavy duty pump, and water store tank 2000 ltr	
13	Controll Pane	Digital, microprocessor based for temperature, humidity with sensor, programmable photoperiod control for light to operate system automatically	

Sr. No.	Product	Details	
14	Racks	Seedling racks/tables/growing benches inside the poly house should be made with GI square pipes & aluminum T-sections, So as to hold the seedling trays in flat position. Growing benches should be 80 cm in height. Put 3 inches layer of gravel under the growing benches. There should be two air circulator fans in each span for efficient air circulation as per poly house design/requirement. Civil work-foundation for pipes below the ground level with block size 5 x 1.25 x 1.25 Ft. Sub soil drainage should be ensured and its design be provided in the bid. High quality wind shield (air curtain) 4' wide at the entry of gates All the civil work should be done in the ratio of 1:2:4 of cement, sand and bajri gravel. One Germination chambers of size 6 m x 4 m x 3 m with required heating and cooling system, linked to Hi- tech poly house. It should be made of UV resistant polycarbonate sheets of 8 mm thickness with proper insulation & covered with black net. System should of the capacity to maintain 15 to 30° C. There will be special provision of ducts for individual benches/racks. Ground height for the installation Hi-Tech poly house should be 1 foot above ground level (by adding soil). At entrance there will be provision for disinfection pit with plastic crates. Below the poly house structure there will be a cemented wall on all four side sand for fan and pad system upto 1 feet below and 2 feet height or as per requirement. Cooling/humidity program - dynamic program according to temperature & humidity control panel with temperature and humidity sensors to	
15	Plaster	All exposed wall should be plastered with cement sand mix in 1:4 and painted with epoxy wall paint All the civil work must be done with first class brick. The Successful firm shall supply guarantee of five years for the structure and one year guarantee of cladding material for any kind of damage. Firm shall also supply three year guarantee for the quality property of cladding material. Guarantee/warranty period shall start from the final date of inspection by the departmental committee.	3000000
2. Flat Type Shednet House			
1	Shade Net House Size	Two units with Total Area 2000 m ²) All structures are Dome shaped with corridors, Span size 8m x 4m. size of both unit may changed as per site availability comprising total same area. Shade Net (monofilament) should be UV stabilized, HDPE, min width 4metres, green colour or according to crop, net 35-40% shade in two units and 50% shade in third unit (Hardening unit) in all sides and also at the top. Structure can with stand up to 120 Km per hour wind speed.	
2	Center height	4.0 m, Column height: 3.0 metres. Distance between 2 poles should be 3 meter. G.I pipe structure: 2mm thick, G.I bracing, columns & nut bolts etc. All galvanized (hot dipped). Column minimum: Hot dip 2 mm thick G.I. pipe of OD76, 60, 48, 42 & 33 respectively for column, Trusses, purling and other will be used.	
3	Civil work	Foundation below the ground level would be with block size 3 x 1.25 x 1.25 Ft with PCC 1:2:4 ratio properly compacted over 10 cm layer of 1:8:16. Two hold fasteners to be used in perpendicular direction at 20 cm apart in concrete starting from 20 cm from base	
4	Entrance room	Double door entry of 4 m x 3 m x 2 m size, outer door with polycarbonate sheet and second door should be sliding and made of transparent glass. All doors have door closers and locking facility. Door area should have 50 mm PCC flooring over 75 mm thick sub base and wall of 1' down and 1' above having 9" thickness.	4500000 @ 1500000 Per Shed net House
5	Plaster:	All exposed wall should be plastered with cement sand mix in 1:4 and painted with epoxy wall paint. The Successful firm shall supply guarantee of five years for the structure and one year guarantee of cladding material for any kind of damage. Firm shall also supply three year guarantee for the quality property of cladding material. Guarantee/warranty period shall start from the final date of inspection by the departmental committee.	
3. Mist. Chamber			
1	Area square meter.	500 Sq. Mtr. with Ten mist chambers of 500 sq.mtr. each (20x24mtr) (measured from inside)	
2	Height (m)	4 Mtr centre Height 2.90 Mtr side Height	

Sr. No.	Product	Details	
3	Civil works	Foundation wall for all side of Mist Chamber along with the double door room wide based 1.5 feet below earth's surface, 3 feet above earth's surface, as kick board 9 inches wide with surface tiles on floor with proper slope to drain water	
4	Polycarbonate sheet	6mm thick Clear multi-wall, both side UV protected, Polycarbonate sheet make – GE/Bayer/Sabic (Lexan) fixed with aluminum strip and sealing by Silicone gel and rubber gasket to make the structure air tight.	
5	Main Frame/Structure	Pipe section to be used for different structural members 76x76mm, 48x48mm, 38x38mm rust resistant GI square pipes (2mm thick) for purline, columns, trusses etc. properly grouted to provide stable structure.	
6	Misting/Fogging System	14 lph misters to provide wall to wall coverage, with plitz timer and associated pipes, fittings and pumping motor and 1000 liter water tank for each compartment for misting (01 no in Each)	
7	Temperature control & cooling system	Micro climatic temperature controller with PT 100 sensor, celdek cooling pad, 36 inches slow speed axial flow fan with associated fittings with 500 litre tank for each compartment (10 no in total)	
8	Buffer/pre-entry room	Size 8'x8'x8', 10 numbers, in total to control units	
9	Lighting System	Four number LED lights to be provided inside each compartment, one in each buffer room also 4 nos. street light (LED Light) with 6 mtr Pole mist chambers	
10	Fixed benching system including root trainers	Benching system made of iron angle, strips and rods of appropriate strength to place 40 holes (5x8), 100cc, 360mmx225mm plastic compact block trays, Stand Rib size – 50mm, 3' above the ground. Benching system maybe so designed so as to generate capacity of plating at least 30000 cuttings (1000 block trays) or more, in each chamber with provision for free movements of workers inside the chambers.	2000000
4. Automation Unit			

Sr. No.	Product	Details	
1	Automation unit	<p>It includes irrigation, fertigation pulse based, climate control (Temperature, humidity, moisture) EC & PH control System etc. It includes pulse based irrigation. Automation unit can be operated by remote control & by computer system through internet.</p> <p>Automatic pump starter facility. Having at least 15 irrigation programs by quantity & time. Having at least 10 dosing programs. 32 outputs (Valves Connection) & extendable. Filter Flushing up to 20 filters with main filter valve. It should be automatic.</p> <p>Cooling/humidity programs- dynamic programs according to temperature & humidity control panel with temperature and humidity sensors to operate fogging system and cooling system (AUTO).</p> <p>Weather Station complete in all respect with data storage up to three monthswith reproducing facility.</p> <p>Automation machine should be designed in such a way that fertigation can be made by both automation and manual operations (Auto-Manual Operation). Solenoid valves and wire (as per field requirement). Solenoid valves should be fixed in the automation room, not in the field.</p> <p>One room of size 15' x 40' are required with RCC roof slabs & proper air crossing and ventilation (windows & roshandans) with two entry doors of aluminum made. Automation machine should be designed in such a way that fertigation can be made by both automation and manual operations (Auto-Manual Operation). Solenoid valves and wire (as per field requirement). Solenoid valves should be fixed in the automation room, not in the field. One room of size 15' x 40' are required with RCC roof slabs & proper air crossing and ventilation (windows & roshandans) with two entry doors of aluminum made.</p> <p>Hydraulic valve metal 3" solenoid fertigation valve 3/4", electronic water meter with 1 liter pulse 3", electronic fertigation meter 3/4" (5 in number) & 3/4" disc filter. Fertigation system and PC communicating unit and cables.</p> <p>Online UPS for smooth operations and protect of fertigation machine.</p> <p>All the electrical cables, electrical fittings, electrical panels, earthing etc. should be supplied by the company.</p> <p>Facility to back flush the filter on time/differential basis (Auto). Software for control and data acquisition. PC communicating unit and cablesetc. The company should provide one computer attached to automation unit.</p> <p>Automation to be designed in a way, So as to irrigate, fertigate in case of control of main pump failure.</p> <p>Fertigation in three stages:</p> <p>i. Water before- fertigation. ii. Fertigation. iii. Water after fertigation.</p> <p>Time based, volumetric or proportional fertigation can be selected forirrigation line. Protection mechanism required :</p> <p>i. High flow and low flow detection and elimination system.</p> <p>ii. Water and fertilizer leakage prevention system.</p> <p>iii. Detection and elimination of endless consecutive flushing cycles.</p> <p>iv. Complete system halt during low pressure.</p> <p>v. Short circuit detection for solenoids valves.</p>	3000000
5. Solar Water Pump 10 HP			
1	10000Wp Polycrystalline Solar Panel		
2	10HP submersible solar water pump		
3	10hp Solar Pump Controller		
4	GI Module mounting structure		
5	HDPE Pipe 3" 6kg/cm ² ISI Marked		
6	2.5sq.mm Submersible AC Cable		
7	DC Cable, Earthing, Connectors		
8	Balance of system		
9	Installation & Commissioning		
10	Transportation		

Sr. No.	Product	Details	
6. Supply of Root trainer with compatible iron stand			
1	Root Trainere of 350 cc and 500 cc (2 No.- 1000000/- each)		2000000
7. Gent Set 50 KVA			
1	Supply of 50 KVA Genset with installation, earthing set and fundation		
8. Civil Work & Pathway			
1	Surface dressing of the ground including removing vegetation and in equalities and disposal of rubbish,		
2	Earth work in surface excavation including getting out and disposal of excavated earth		
3	Preparation and consolidation of sub grade with power road roller after excavating earth, dressing to camber and consolidating with road roller including making good the undulations etc. and re-rolling the sub grade and disposal of surplus earth		
4	Providing and laying in position ready mixed cement concrete for plain cement concrete work		
9. Solar Street Light			
1	40W All in One Solar Street light with Remote Control, 18Ah LiFePO4 Battery GI Pole. Civil Work with Installation and Commissioning		1000000
10. Chain link fencing			
1	Total Approximate Length: 4000 running meter		
2	Excavation for post hole in any type of soil including returning, filling and disposal of surplus soil outside of site.		
3	PCC 1:3:6 type C-2 (using 40 mm graded stone aggregate) for fixing of fencing post of size – 600 mm x 600 mm x 600 mm.		
4	Intermediate post consisting of MS square pipe of size 65mm x 65mm x 4mm at 3metrecenter to center, Straining post consisting of MS square pipe of size 75mm x 75mm x 4mm at every 30 meter distance,Corner and End post of MS square pipe of size 75mm x 75mm x 4mm.Height of MS square pipe should be 2400 mm straight above ground level and 600mm below ground level having T section of 300 mm with angle iron size of 65mm x 65mm x 4mm. There must be end cap at the top of MS square pipe.		
5	Galvanized chain link (Hot dipped) fencing of 10 gauge of 75mm x75mm mesh to be fixed at height of 2400mm with MS square pipe post with flat iron 40 x 5mm by mild steel bolt.4 rows of 8 mm clutch wire/horizontal support to be provided between the MS square pipe to hold the chain link fencing.		
6	MS square pipe and mild flat steel must be painted with 2 coat synthetic enamel paint over a coat of red oxide with spray gun.		
7	Lower end of post embedded in concrete to be treated with coal tar/black paint.		
8	There should be fixing of MS square pipe post with strut at all cornersand at every straining post. Strut should be started from the top end of the vertical post.		
9	There must be 0.75 meter neck (bend at 60 degree) in fencing welded to shape as directed with post size of MS square pipe. Concertina galvanized wire (4 in no.) should be fixed with mild steel bolt at bend with flat iron 40 x 6 mm.		
11. Germination Centre			
1	Seed Germination Chamber		2500000
2	Outter body: Galvanized Iron with Powder coating		
3	Inner Chamber:Stainless Steel		
4	No. of Tray: 6 No.		

Annexure-K(6)

Rule 5(3)(j)- (production and distribution of quality planting material through certified nurseries at subsidised price for promotion of trees outside forests on Government lands promoted by State Government)			
Sr. No.	Name of activity	Amount (Rs. in lakh)	GPS Coordinates
A. Research Division, Pinjore			
1	Fencing of Research Area Manakpur	13.00	30.193895 77.321191
2	Construction of Mist. Chamber at Seonthi	80.00	29.985293 76.991821
3	Construction of Mist. Chamber at Bithmara	80.00	29.531384 75.920326
4	Construction of Mist. Chamber at Ghamroj	80.00	28.324616 77.07364
5	Construction of Path (800X6=4800sqm) Seonthi	38.40	29.990142 76.989845
6	Installation of Solar power plant (Grid Connected with Battery Bank High Bird 5 K.V. at Research plot Bithmara Research Centre with layout of with pipe line in Research area Bithmara	22.00	29.51384 75.920326
7	Maintenance of CSOs	15.00	
8	Maintenance of Research Ongoing Research Plot	10.00	
9	Construction of Mist. Chamber at Pinjore	80.00	30.801203 76.937802
10	Construction of Vermicompost pits in Forest Complex Pinjore 2 no.	5.00	30.800614 76.917203
Sub-Total (Research Division)		423.40	
B. Seed Division, Pinjore			
1	Establishment of Centre for excellence for raising of Grafted Fruit Plants.	179.00	29.537112 75.919023
2	Construction of 10 Nos. Mist chamber including 2 Nos. Hardening chamber at Seonthi	250.00	29° 59'20.406" 76°59'23.98"
3	Construction of Boundary wall of Mist chamber Range Office Building	10.00	29° 59'20.406" 76°59'23.97"
4	Seed Collection Work of various species for the year 2022-23	100.00	Nil
5	Maint of 5 Acre CSO Shisham at Meerpur @1,50,000/- per acre	7.50	30.22457 77.31758
6	Maint of 10 Acre CSO Shisham at Meerpur @1,50,000/- per acre to be raised in 2021-22	15.00	30.22457 77.31758
7	Maint of 10 Acre CSO Shisham at Bithmara @1,50,000/- per acre to be raised in 2021-22	15.00	29.535776 75.915142

8	Fencing at Manakpur Nursery	10.00	30°11'48" 77°19'34"
9	Construction of Path (interlock Blocks) a) Seed Range, Karnal Complex (3000m2) = 18,00,000/- b) KambopuraNry-(2000m2) = 12,00,000/- c) Bithmara Nursery (1000 m2) =8,00,000/- d) Samar Gopalpur Nursery (800m2) = 7,00,000/- e) Meerpur Nursery =15,00,000/- f) Research Lab to Last Mist chamber /T-Point at Seonthi (1368SqM)=150000/-	75.00	29° 39'54" 77°4'29" 29° 38'00" 76°58'58" 29.536485 75.921571 29.948816 76.528462 30° 14'1" 77°18'7" 30° 13'43" 77°19'36" 29°59'20.58648" 76°59'23.79408"
10	Maint. of Total 33 Acre CMA@ 1,50,000/- per acre a) Mains of 5 Acre CMA, raised in 2018-2019 b) Mains of 9 Acre CMA, raised in 2019-2020 c) Mains of 9 Acre CMA, raised in 2020-2021 d) Mains of 10 Acre CMA, raised in 2021-2022	49.50	29.984954 76.987277 29.982727 76.990350 29.984987 76.987377 29.984944 76.987277
11	Establishment of 10 Acre CMA at Seonthi @2,20,000/- per acre	22.00	29°59'9.70728 "
12	He/She Toilet at Meerpur Nursery	5.00	'N30°13'21" ' E77°17'52"
13	Vermicompost Unit at Meerpur Nursery	2.00	'N30°13'22" ' E77°17'45"
14	Submersible tubewell at Bithmara	10.00	29.533962 75.913744
Sub-Total (Seed Division)		750.00	
G.Total		1173.40	

Rule 5(3)(e)- (construction of residential and official buildings in forests for front line staffs deployed for protection of forest and wildlife)					
Name of Building	No.	Rate (Rs. In Lakh)	Amount (Rs. In Lakh)	Name of Divison	Name of Place
Range Residence	7	15.00	105.00	Ambala	Ambala
				Rohtak	Meham
				Hisar	Hisar
				Gurugram	Hailymandi
				Mahender	Narnaul
				Bhiwani	Bhiwani
				Hisar	DWLO Hisar
Range Office	6	30.00	180.00	Morni	Panchkula
				Yamunanagar	Saha
				Hisar	Hisar
				Bhiwani	Siwani
				Mahender	Narnaul
				Rewari	Nahar
Forester Quarter	20	12.00	240.00	Morni-Pinjore	Bhood
				Jind	Uchana
				Jind	Julana
				Morni-Pinjore	Thadugarh
				Morni-Pinjore	Bhogpur
				Rohtak	Meham
				Karnal	Khandakheri
				Hisar	Hisar
				Bhiwani	Miran
				Bhiwani	Obra
				Sirsa	Baragudha
				Fatehabad	Tohana
				Gurugram	Wazirabad
				Gurgam	Raipur RF
				Mahendergarh	Salimabad
				Mahendergarh	N. Choudhary
Rewari	Bawal				
Forest Guard Hut	42	10	420.00	Morni-Pinjore	Bhuri
				Morni-Pinjore	Morni
				Morni-Pinjore	Bhogpur
				Morni-Pinjore	Pinjore
				Morni-Pinjore	Govindpur

Name of Building	No.	Rate (Rs. In Lakh)	Amount (Rs. In Lakh)	Name of Divison	Name of Place
Forest Guard Hut				Morni-Pinjore	Thadugarh
				Morni-Pinjore	Khetpurali
				Ambala	Kalpi
				Ambala	Raipur RF
				Ambala	Fatehpur
				Yamunanagar	Chhachhrauli
				Yamunanagar	Nagli
				Yamunanagar	Khizrabad
				Yamunanagar	Bhood
				Karnal	Nissing West
				Hisar	Hisar
				Jind	Safidon
				Sirsa	Khuiyan Malkana
				Sirsa	Abubshahar
				Sirsa	Makha
				Sirsa	Desujodha
				Sirsa	Rori
				Sirsa	Ottu
				Sirsa	Umedpura
				Sirsa	Jiwannagar
				Charkhi-Dadri	Badhra
				Fatehabad	Tohana
				Gurugram	Wazirabad
				Gurugram	Manesar
				Gurugram	F/Nagar
				Mahendergarh	Salimabad
				palwal	Bahin
				Palwal	Mandkola
Class IV Quarter/ Seed Store	6	8.00	48.00	Morni-Pinjore	Bakshiwala
				Yamunanagar	Kalesar
				Yamunanagar	Khizrabad
				Morni-Pinjore	Mirpur
				Morni-Pinjore	Akbarpur
Toilets	4	2.00	8.00	Morni	Tikri
				Pinjore	Bakshiwala
				Morni	Barisher
				Pinjore	Mallah
Total	85	77.00	1001.00		

Sr. No.	Name of Range	Name of Block	Name of Beat	Name of Building	No. of Building	GPS Coordinates of the place where Building to be constructed
1	2	3	4	5	6	7
MORNI-PINJORE						
1	Kalka	Kalka	Thadugarh	Forester quarter	1	30 50 50 N,
2	Kalka	Kalka	Thadugarh	Guard hut	1	30 50 50 N,
3	Morni	Bhuri	Bhuri	Forest Guard Hut	1	30 42 38.25
13	Morni	Morni	Morni	Forest Guard Hut	1	30 41 15.93
15	Morni	Morni	Tikri	Toilet at Kharak Nursery	1	30 42 13.64
16	Morni	Barwa	Barisher	Toilet at Barisher Nursery	1	30 42 37.14
18	Panchkula	Panchkula	Nada	Range Forest Office	1	30 41 44
19	Panchkula	Balouti	Khetpurali	Forest Guard hut	1	
26	Raipur Rani	Bhood	Bhood	Forester Hut	1	30.576623
27	Raipur Rani	Bhood	Govindpur	Guard Hut	1	30.617929
29	Raipur Rani	Mirpur	Mirpur	Seed Store	1	30 36 54
33	Pinjore	Chikan	Bakshiwala	Chaukidar Hut at Chikkan Rest House	1	30 45 10 63
35	Pinjore	Chikan	Bakshiwala	Labour toilet at Chikan Nursery	1	30 45 08.30
40	Pinjore	Pinjore	Bhogpur	Forest Guard Hut	1	30 46 58.21
41	Pinjore	Pinjore	Bhogpur	Forester Quarter	1	30 46 57.78
50	Pinjore	Mallah	Mallah	Public Toilet at Herbal Park Mallah	1	30 45 37.11
Total Morni - Pinjore					16	
AMBALA						
2	Ambala	Ambala	Ambala	Range Residence	1	30° 37.6816"N 76° 79.0086"E
5	Saha	Saha	Kalpi	Guard Hut	1	30°18'31.62"N 77° 5'25.32"E 30°18'31.59"N 77° 5'25.58"E 30°18'31.50"N 77° 5'25.16"E 30°18'31.50"N 77° 5'25.43"E
6	Saha	Saha	Saha	Range Forest Office	1	30°24'65.11"N 77° 28'44.63"E
16	Naraingarh	Kurali	Akbarpur	Seed Store	1	30°45'38.22"N 77° 28'1.258"E
Total Ambala					4	
YAMUNANAGAR						
1	Chhachhrauli	Chhachhrauli	Chhachhrauli	Guard Huat, Chhachhrauli	1	30°14'12.41"N 77°21'25.84"E
5	Chhachhrauli	Nagli	Nagli	Guard Huat, Nagli	1	30°25'2.78"N 77°25'28.24"E
2	Kalesar	Khizrabad	Khizrabad	Guard Hut, Chhudepur R.F	1	30°16'08.1"N 77°29'26.0"E
3	Kalesar	Bhood	Bhood	Guard Hut, Bhood	1	30°16'16.2"N 77°29'49.E
4	Kalesar	Kalesar	Kalesar	Class IV Hut, Kalesar Forest Colony	2	30°20'28.1"N 77°34'58.1"E
5	Kalesar	Khizrabad	Khizrabad	Class IV Hut, Khizrabad Forest Colony	1	30°17'32.2"N 77°31'29.0"E

Sr. No.	Name of Range	Name of Block	Name of Beat	Name of Building	No. of Building	GPS Coordinates of the place where Building to be constructed
1	2	3	4	5	6	7
Total Yamuananagar					7	
KAITHAL						
1	Pundri	Pundri	Fatehpur	Forest Guard Hut	1	29.777409 76.54279
Total Kaithal					1	
Total North Circle					28	
ROHTAK						
1	Meham	Meham	Meham	Range Officer Residence	1	28°58'1.70"N 76°17'9.73"E
2	Meham	Meham	Meham	Forester Quarter	1	28°58'1.08"N 76°17'10.14"E
Total Rohtak					2	
KARNAL						
1	Assandh	Assandh	Khandakheri	Forester Quarter (R.F. Khandakheri)	1	29.570677 76.646288
2	Assandh	Nissing	Nissing West	Gaurd hut (Ballu Nursery)	1	29.566090 76.577909
Total Karnal					2	
Total Central Circle					4	
HISAR						
1	Hisar	Hisar II	Hisar	Range Residence	1	29.171217,75.749516
2	Hisar	Hisar II	Hisar	Range Office	1	29.171364,75.749300
3	Hisar	Hisar II	Hisar	Forester Quarter	3	29.170578,75.749732
4	Hisar	Hisar II	Hisar	Guard Hut	3	29.170367,75.749543
Total Hisar					8	
BHIWANI						
1	Siwani	Siwani	Siwani	Range Office	1	28-55-28N 75-35-50E
3	Bhiwani	Bhiwani	Bhiwani	Range Residance	1	28-48-19.399 N 76-8-59.98 E
7	Siwani	Miran	Miran	Forester Quarter	1	28-47-51 N 75-43-14 E
8	Loharu	Obra	Obra	Forester Quarter	1	28-40-23.664 N 75-46-04.8288 E
Total Bhiwani					4	
CHARKHI-DADRI						
1	Badhra	Badhra	Badhra	Guard Hut	1	28°30'31.85" 75°56'23.63"
Total Dadri					1	
SIRSA						
3	Kalanwali	Baragudha	Baragudha	Forester Quarter	1	29°43'26.10 N 74°59'38.50 N

Sr. No.	Name of Range	Name of Block	Name of Beat	Name of Building	No. of Building	GPS Coordinates of the place where Building to be constructed
1	2	3	4	5	6	7
4	Kalanwali	Rori	Rori	Guard Hut	1	29°43'17.42"N 75°09'44.65"E
5	Dabwali	Odhan	Khuiyan Malkana	Guard Hut	1	29°53'2.48"N 74°53'5.46"E
6	Dabwali	Abubshahar	Abubshahar	Guard Hut	1	29°51'15.50"N 74°36'48.52"E
7	Dabwali	Dabwali	Makha	Guard Hut	1	29°53'4.49"N 74°55'20.32"E
8	Dabwali	Dabwali	Desujodha	Guard Hut	1	29°57'22.01"N 74°49'2.42"E
9	Rania	Rania	Ottu	Guard Hut	1	29°29'1.82"N 74°53'24.02"E
10	Rania	Ellenabad	Umedpura	Guard Hut	1	29°25'11.36"N 74°49'41.29"E
11	Rania	Dhudianwali	Jiwannagar	Guard Hut	1	29°35'3.62"N 74°43'55.79"E
				Total Sirsa	9	
JIND						
2	Narwana	Uchana	Uchana	Forester Hut, Baroda	1	29.425647 76.222198
3	Safidon	Safidon 1st	Safidon	Forest Guard Hut, Safidon	1	29°24'00.8" 76 °40'05.3"
5	Jind	Julana	Julana	Forester Hut, Julana	1	29.122474 76.408384
				Total Jind	3	
Fatehabad						
2	Tohana	Tohana	Tohana	Forester Quarter	1	29.710179, 75.901815
3	Tohana	Tohana	Tohana	Guard Hut	1	29.710062,75.901985
				Total Fatehabad	2	
				Total West Circle	27	
GURUGRAM						
1	Gurugram	Gurugram	Wazirabad	Forester Quarter	1	28' 26' 06"N 77' 05' 35"E
2	Gurugram	Gurugram	Wazirabad	Guard Hut	1	28' 26' 06"N 77' 05' 35"E
4	Gurugram	Manesar	Manesar	Guard Hut	1	28.336919"N 76.934345"N
6	Hailymandi	Hailymandi	Hailymandi	Range Residence at Hailymandi	1	28° 20' 37.75" 76° 45' 20.54"
7	Hailymandi	Hailymandi	F/Nagar	Forest Guard Hut at Sarbasirpur RF	1	28° 27' 54.91" 76° 48' 54.36"
9	Sohna	Raisina	Raipur RF	Forester Quarter	2	
10	Sohna	Raisina	Raipur RF	Guard Quarter	4	
				Total Gurugram	11	
MAHENDERGARH						

Sr. No.	Name of Range	Name of Block	Name of Beat	Name of Building	No. of Building	GPS Coordinates of the place where Building to be constructed
1	2	3	4	5	6	7
1	Mahendergarh	M/Garh	Salimabad	Guard Hut	2	28°16' 14.48" N 28°16' 14.70" N 28°16' 13.79" N 28°16' 13.63" N 76°09'26 .55" E 76°09'25.91" E 76°09'25 .57" E 76°09'26 .24" E
2	Mahendergarh	M/Garh	Salimabad	Forester Quarter	1	28°16' 14.83" N 28°16' 15.27" N 28°16' 15.12" N 28°16' 14.64" N 76°09'26 .01" E 76°09'26.22" E 76°09'26.85" E 76°09'26 .61" E
3	Nangal Choudhary	N. Choudhary	N. Choudhary	Forester Quarter	1	27°53' 47.16" 76°06' 53.38"
5	Narnaul	Narnaul 1st	Resulpur	Range Office	1	28°03' 17.73" 76°06' 5.64"
6	Narnaul	Narnaul 1st	Resulpur	Range Residence	1	28°03' 18.54" 76°06' 4.38"
				Total Mahendergarh	6	
PALWAL						
1	Palwal	Mandkola	Mandkola	Guard Hut /Chaukidaar Hut	2	
2	Hodal	Hathin	Bahin	Guard Hut	1	27057'51.966"N 27057'52.0992"N 77°15'50.2308" E 77°15'50.8428" E
				Total Palwal	3	
REWARI						
1	Bawal	Bawal	Bawal	Forester Quarter	1	28°24'37.61"N 76°24'9.71"E
2	Nahar	Nahar	Nahar	Range Office Nahar	1	28° 4'10.62"N 76°34'23.62"E

Sr. No.	Name of Range	Name of Block	Name of Beat	Name of Building	No. of Building	GPS Coordinates of the place where Building to be constructed
1	2	3	4	5	6	7
				Total Rewari	2	
				Total South Circle	22	
Chief Wildlife Warden Panchkula						
1	Divisional Wildlife office, Rohtak			Guard Reseidenance (Bhindawas Wildlife Sanctuary, Jhajjar)	1	28'31.621 76'33.997
2	Divisional Wildlife office, Hisar			SIWL Reseidenance (at Forest Complex Hisar)	1	
				Total Wildlife	2	
Training Pinjore						
1	Pinjore	Pinjore	Pinjore	Guard Hut, Training Pinjore	2	
				Total Training Pinjore	2	
				G.Total	85	

Annexure-K(8)

Rule 5(3)(i) (publicity-cum-awareness programme and exhibition on the various schemes being implemented by the State Authority from State Fund)					
Sr. No.	Activity to be done	Unit	Rate (per Unit)	Amount (Rs. in lakh)	GPS Coordinates
Training Division, Pinjore					
A. Women Empowerment Range, Pinjore					
1	District Level Review meeting of SHG's (One day)	5 No.	100000	5.00	NA
2	Training of Trainers	2 No.	75000	1.50	NA
3	Skill upgradation and IGA promotion (one day)	15 No.	60000	9.00	NA
4	Market Facilittion for SHG's	4 No.	50000	2.00	NA
B. Training Range, Pinjore					
1	Construction of frontline staff quarters for Women Trainee in Forest complex Pinjore (8 rooms)	1 No.	8000000	80.00	30° 48.4' 41.72" 76° 55.0' 47.60"
Sub-Total (Training Division)				97.50	
Publicity and Training Circle, Ambala					
1	Distt. Level workshop of Farmers/Village Panchayat/ School Children/SHG/ Nehru Yuva Kendra And other stakeholders	200	50000	100.00	NA
2	Publicity material:- Sound system, electronics, venayle Boards, Banner, Poster, Sticker, Pamphlets & other material.		LS	50.00	NA
3	Making documentary film 20 to 25 minutes 1 No.			20.00	NA
4	Film Show	100	5000	5.00	NA
Sub-Total (Publicity and Training Circle)				175.00	
G.Total				272.50	

Annexure-K(9)

Rule 6(a)(iv)- (for disbursement of salary and allowances of members and staffs, both regular and contractual, of the State Authority)											
Sr. No.	Designation of Officer/official	No. of Personnel	Basic Pay (in Rs.)	DA (31% of Basic Pay) (in Rs.)	HRA (16% of Basic Pay) (in Rs.)	Total (in Rs.)	Pension Contribution (21% of Basic pay) (in Rs.)	Leave Salary (11% of Basic pay) (in Rs.)	Home Peon (in Rs.)	Phone Bills (in Rs.)	Rate (Rs. per Month) (in Rs.)
1	Chief Executive Officer	1	224100	69471	35856	329427	47061	24651	16160	3008	420307
2	Joint. Chief Executive Officer	1	211300	65503	33808	310611	44373	23243	16160	2058	396445
3	Dy. Chief Exectutive Officer	1	119000	36890	19040	174930	24990	13090	16160	2058	231228
4	Financial Advisor/CA	1	60000	0	0	60000	0	0	0	0	60000
5	Senior Consultant (Technical)	2	200000	0	0	200000	0	0	0	0	200000
6	Consultants (Accounts)	2	120000	0	0	120000	0	0	0	0	120000
7	Assistant Consultant (General)/Young Professionals	3	180000	0	0	180000	0	0	0	0	180000
8	Project Fellow	1	35000	0	0	35000	0	0	0	0	35000
9	Data Entry Operator	3	75000	0	0	75000	0	0	0	0	75000
10	Class IV (Peon)	2	34000	0	0	34000	0	0	0	0	34000
		Total	1258400	171864	88704	1518968	116424	60984	48480	7124	1751980
						Total for 12 Months (for the year 2022-23)					21023760
Note:	Some more professionals have also been engaged for better functioning of CAMPA works. So the total amount for disbursement of salary and allowances of members and staffs, both regular and contractual, of the State Authority										300.00 Lakh

Rule 6(b)(ii)-Office equipment including computers and peripherals and its maintenance for the State Authority)		
Sr. No.	Item	Amount (Rs. in Lakh)
1	Purchase of Computers, Peripherals	7.00
2	Stationary, miscellaneous office expenses	5.00
3	Expenses on meetings, Seminar etc.	2.00
4	Strengthening of CAMPA cell, purchase of office equipments & gadgets etc.	12.00
5	Publication of APOs, Annual Accounts, Books etc.	4.00
	Total	30.00

Form-XII [Part-III (b)]

Location, estimated cost and implementation schedule of activity proposed from NPV fund.

Sr. No	Name of Divisions	Rule 5.2.b-Artificial Regeneration								G.Total	Implementation schedule
		NPV TP (in RKM)	Amount @ 103057/-	Fencing (in RKM)	Amount @ 220000/-	Ridge (in RKM)	Amount @ 112848/-	Native Species (in Ha.)	Amount @ 247890/-		
1	2	3	4	5	6	7	8	9	10	11	16
1	MorniPinjore	80.00	8244560.00	10.00	2200000.00	0.00	0.00	65.00	16112850.00	26557410.00	Nursery Raising: April to September Advance Earth Work: April to July Plantation: July to September Casualty replacement:- July & September Watering:- July, September, October, November, December, January, February, March. Weeding Hoeing:- September, October, November, February & March. Protection:- July & March
2	Ambala	50.00	5152850.00	20.00	4400000.00	45.00	5078160.00	5.00	1239450.00	15870460.00	
3	Yamunanagar	40.00	4122280.00	10.00	2200000.00	5.00	564240.00	0.00	0.00	6886520.00	
4	Kurukshetra	50.00	5152850.00	0.00	0.00	0.00	0.00	0.00	0.00	5152850.00	
5	Kaithal	50.00	5152850.00	0.00	0.00	0.00	0.00	0.00	0.00	5152850.00	
	TotalNorth	270.00	27825390.00	40.00	8800000.00	50.00	5642400.00	70.00	17352300.00	59620090.00	
6	Hisar	50.00	5152850.00	10.00	2200000.00	0.00	0.00	0.00	0.00	7352850.00	
7	Fatehabad	50.00	5152850.00	0.00	0.00	40.00	4513920.00	0.00	0.00	9666770.00	
8	Sirsa	50.00	5152850.00	0.00	0.00	0.00	0.00	0.00	0.00	5152850.00	
9	Jind	40.00	4122280.00	0.00	0.00	40.00	4513920.00	0.00	0.00	8636200.00	
10	Bhiwani	50.00	5152850.00	10.00	2200000.00	40.00	4513920.00	0.00	0.00	11866770.00	
11	CharkhiDadri	30.00	3091710.00	0.00	0.00	0.00	0.00	0.00	0.00	3091710.00	
	TotalWest	270.00	27825390.00	20.00	4400000.00	120.00	13541760.00	0.00	0.00	45767150.00	
12	Rohtak	40.00	4122280.00	10.00	2200000.00	30.00	3385440.00	0.00	0.00	9707720.00	
13	Sonipat	50.00	5152850.00	0.00	0.00	40.00	4513920.00	0.00	0.00	9666770.00	
14	Jhajjar	50.00	5152850.00	0.00	0.00	40.00	4513920.00	0.00	0.00	9666770.00	
15	Panipat	35.00	3606995.00	10.00	2200000.00	40.00	4513920.00	0.00	0.00	10320915.00	
16	Karnal	60.00	6183420.00	10.00	2200000.00	0.00	0.00	0.00	0.00	8383420.00	
	TotalCentral	235.00	24218395.00	30.00	6600000.00	150.00	16927200.00	0.00	0.00	47745595.00	
17	Gurugram	25.00	2576425.00	0.00	0.00	0.00	0.00	0.00	0.00	2576425.00	
18	Faridabad	50.00	5152850.00	0.00	0.00	0.00	0.00	0.00	0.00	5152850.00	
19	Mahendergarh	0.00	0.00	0.00	0.00	0.00	0.00	0.00	0.00	0.00	
20	Nuh-Mewat	50.00	5152850.00	0.00	0.00	50.00	5642400.00	80.00	19831200.00	30626450.00	
21	Rewari	50.00	5152850.00	10.00	2200000.00	0.00	0.00	0.00	0.00	7352850.00	
22	Palwal	50.00	5152850.00	0.00	0.00	30.00	3385440.00	0.00	0.00	8538290.00	
	Total South	225.00	23187825.00	10.00	2200000.00	80.00	9027840.00	80.00	19831200.00	54246865.00	
	Grand Total	1000.00	103057000.00	100.00	22000000.00	400.00	45139200.00	150.00	37183500.00	207379700.00	

Note:- Location of plantation site proposed for NPV funds is given at Annxure “K”

Form-XII [Part-III (c)]

Details of Maintenance works in Physical & Financial term proposed to be undertaken in the current financial year on specified activities referred under rule 5(b)																									
Name of Division	2017-18 @ 6050/-		2018-19 @ 6050/-		2019-20 @ 5733/- @ 6050/-				2020-21 @14586/-, 5733/-, 5733/- & 29956/-								2021-22 @24637/- & @ 13760/-				G.Total				G.Total of Amount
	TP (RKM)	Amt.	TP (RKM)	Amt.	Ridge (RKM)	Amt.	TP (RKM)	Amt.	TP (RKM)	Amt.	Ridge (RKM)	Amt.	Ridge (RKM)	Amt.	Ridge (RKM)	Amt.	Ridge (RKM)	Amt.	Ridge (RKM)	Amt.	Ridge	Amt.	TP	Amt.	
1	2	3	4	5	6	7	8	9	10	11	12	13	14	15	16	17	18	19	20	21	22	23	24	25	26
Panchkula	0.00	0	200.00	1210000	0.00	0	60.00	363000	100.00	1458600	0.00	0	0.00	0	0.00	0	100.00	2463700	0.00	0	0.00	0	460.00	5495300	5495300
Ambala	0.00	0	100.00	605000	0.00	0	60.00	363000	100.00	1458600	0.00	0	0.00	0	0.00	0	150.00	3695550	100.00	1376000	100.00	1376000	410.00	6122150	7498150
KKR	0.00	0	150.00	907500	0.00	0	210.00	1270500	260.00	3792360	0.00	0	0.00	0	0.00	0	250.00	6159250	0.00	0	0.00	0	870.00	12129610	12129610
Y/Nagar	0.00	0	200.00	1210000	0.00	0	60.00	363000	100.00	1458600	0.00	0	0.00	0	0.00	0	423.00	10421451	0.00	0	0.00	0	783.00	13453051	13453051
Kaithal	0.00	0	100.00	605000	0.00	0	90.00	544500	120.00	1750320	40.00	229320	0.00	0	0.00	0	300.00	7391100	150.00	2064000	190.00	2293320	610.00	10290920	12584240
Total	0.00	0	750.00	4537500	0.00	0	480.00	2904000	680.00	9918480	40.00	229320	0.00	0	0.00	0	1223.00	30131051	250.00	3440000	290.00	3669320	3133.00	47491031	51160351
Karnal	28.00	169400	60.00	363000	0.00	0	95.00	574750	250.00	3646500	90.00	515970	0.00	0	0.00	0	300.00	7391100	150.00	2064000	240.00	2579970	733.00	12144750	14724720
Jhajjar	25.00	151250	60.00	363000	0.00	0	60.00	363000	50.00	729300	10.30	59050	14.00	80262	10.50	314538	100.00	2463700	0.00	0	34.80	453850	295.00	4070250	4524100
Panipat	27.00	163350	60.00	363000	0.00	0	60.00	363000	100.00	1458600	50.00	286650	0.00	0	0.00	0	100.00	2463700	90.00	1238400	140.00	1525050	347.00	4811650	6336700
Sonapat	25.00	151250	60.00	363000	0.00	0	60.00	363000	100.00	1458600	50.00	286650	0.00	0	0.00	0	200.00	4927400	130.00	1788800	180.00	2075450	445.00	7263250	9338700
Rohtak	25.00	151250	60.00	363000	0.00	0	60.00	363000	100.00	1458600	0.00	0	13.00	74529	0.00	0	100.00	2463700	30.00	412800	43.00	487329	345.00	4799550	5286879
Total	130.00	786500	300.00	1815000	0.00	0	335.00	2026750	600.00	8751600	200.30	1148320	27.00	154791	10.50	314538	800.00	19709600	400.00	5504000	637.80	7121649	2165.00	33089450	40211099
Hisar	0.00	0	125.00	756250	9.50	54464	30.00	181500	100.00	1458600	0.00	0	0.00	0	0.00	0	240.00	5912880	0.00	0	9.50	54464	495.00	8309230	8363694
Jind	0.00	0	200.00	1210000	0.00	0	30.00	181500	225.00	3281850	0.00	0	23.00	131859	0.00	0	400.00	9854800	0.00	0	23.00	131859	855.00	14528150	14660009
Sirsa	0.00	0	80.00	484000	0.00	0	30.00	181500	100.00	1458600	0.00	0	0.00	0	0.00	0	100.00	2463700	200.00	2752000	200.00	2752000	310.00	4587800	7339800
Fatehabad	0.00	0	95.00	574750	0.00	0	40.00	242000	300.00	4375800	0.00	0	0.00	0	0.00	0	580.00	14289460	0.00	0	0.00	0	1015.00	19482010	19482010
Bhiwani	0.00	0	48.00	290400	0.00	0	40.00	242000	260.00	3792360	0.00	0	0.00	0	0.00	0	300.00	7391100	0.00	0	0.00	0	648.00	11715860	11715860
Dadri	0.00	0	22.00	133100	0.00	0	30.00	181500	50.00	729300	0.00	0	0.00	0	0.00	0	50.00	1231850	0.00	0	0.00	0	152.00	2275750	2275750
Total	0.00	0	570.00	3448500	9.50	54464	200.00	1210000	1035.00	15096510	0.00	0	23.00	131859	0.00	0	1670.00	41143790	200.00	2752000	232.50	2938323	3475.00	60898800	63837123
Gurugram	10.00	60500	50.00	302500	0.00	0	11.00	66550	100.00	1458600	0.00	0	0.00	0	0.00	0	0.00	0	0.00	0	0.00	0	171.00	1888150	1888150
Faridabad	15.00	90750	50.00	302500	0.00	0	30.00	181500	50.00	729300	0.00	0	0.00	0	0.00	0	100.00	2463700	0.00	0	0.00	0	245.00	3767750	3767750
M/Garh	15.00	90750	50.00	302500	0.00	0	40.00	242000	100.00	1458600	0.00	0	0.00	0	0.00	0	0.00	0	0.00	0	0.00	0	205.00	2093850	2093850
Palwal	10.50	63525	30.00	181500	0.00	0	30.00	181500	50.00	729300	17.00	97461	33.00	189189	0.00	0	200.00	4927400	0.00	0	50.00	286650	320.50	6083225	6369875
Rewari	15.00	90750	50.00	302500	0.00	0	30.00	181500	100.00	1458600	0.00	0	0.00	0	0.00	0	200.00	4927400	0.00	0	0.00	0	395.00	6960750	6960750
Mewat	15.00	90750	50.00	302500	0.00	0	30.00	181500	100.00	1458600	0.00	0	0.00	0	0.00	0	200.00	4927400	0.00	0	0.00	0	395.00	6960750	6960750
Total	80.50	487025	280.00	1694000	0.00	0	171.00	1034550	500.00	7293000	17.00	97461	33.00	189189	0.00	0	700.00	17245900	0.00	0	50.00	286650	1731.50	27754475	28041125
G.Total	210.50	1273525	1900.00	11495000	9.50	54464	1186.00	7175300	2815.00	41059590	257.30	1475101	83.00	475839	10.50	314538	4393.00	108230341	850.00	11696000	1210.30	14015941	10504.50	169233756	183249697

Details of Maintenance works in Physical & Financial term proposed to be undertaken in the current financial year on specified activities referred under rule 5(b)

Sr. No.	Name of Division	Alkali Plantation 2021-22 @ 78636/-	
		3	4
1	Panchkula	0.00	0.00
2	Ambala	0.00	0.00
3	Kurukshetra	0.00	0.00
4	Yamunanagar	0.00	0.00
5	Kaithal	0.00	0.00
Total North Circle		0.00	0.00
6	Karnal	0.00	0.00
7	Jhajjar	0.00	0.00
8	Panipat	0.00	0.00
9	Sonipat	0.00	0.00
10	Rohtak	35.00	2752260.00
Total Central Circle		35.00	2752260.00
11	Hisar	0.00	0.00
12	Jind	0.00	0.00
13	Sirsa	0.00	0.00
14	Fatehabad	0.00	0.00
15	Bhiwani	0.00	0.00
16	Charkhi-Dadri	0.00	0.00
Total West Circle		0.00	0.00
17	Gurugram	0.00	0.00
18	Faridabad	0.00	0.00
19	Mahendergarh	0.00	0.00
20	Palwal	0.00	0.00
21	Rewari	0.00	0.00
22	Mewat	0.00	0.00
Total South Circle		0.00	0.00
G.Total		35.00	2752260.00

Details of Maintenance works in Physical & Financial term proposed to be undertaken in the current financial year on specified activities referred under rule 5(b)

Name of Division	2017-18 @ 12318/-		2018-19 @ 12318/-		2020-21 @ 27485/-		2021-22 @ 57172/-		G.Total	
	Native species (in Ha.)	Amt.	Native species (in Ha.)	Amt.	Native species (in Ha.)	Amt.	Native species (in Ha.)	Amt.	Native species (in Ha.)	Amt.
1	2	3	4	5	6	7	8	9	10	11
Panchkula	0.00	0.00	0.00	0.00	0.00	0.00	0.00	0.00	0.00	0.00
Ambala	0.00	0.00	0.00	0.00	0.00	0.00	0.00	0.00	0.00	0.00
Kurukshetra	50.00	615900.00	100.00	1231800.00	0.00	0.00	0.00	0.00	150.00	1847700.00
Yamunanagar	0.00	0.00	0.00	0.00	0.00	0.00	0.00	0.00	0.00	0.00
Kaithal	30.00	369540.00	50.00	615900.00	0.00	0.00	40.00	2286880.00	120.00	3272320.00
Total North	80.00	985440.00	150.00	1847700.00	0.00	0.00	40.00	2286880.00	270.00	5120020.00
Karnal	0.00	0.00	7.00	86226.00	0.00	0.00	0.00	0.00	7.00	86226.00
Jhajjar	0.00	0.00	0.00	0.00	0.00	0.00	0.00	0.00	0.00	0.00
Panipat	0.00	0.00	0.00	0.00	0.00	0.00	0.00	0.00	0.00	0.00
Sonipat	0.00	0.00	0.00	0.00	0.00	0.00	0.00	0.00	0.00	0.00
Rohtak	0.00	0.00	0.00	0.00	0.00	0.00	0.00	0.00	0.00	0.00
Total Central	0.00	0.00	7.00	86226.00	0.00	0.00	0.00	0.00	7.00	86226.00
Hisar	0.00	0.00	25.00	307950.00	0.00	0.00	0.00	0.00	25.00	307950.00
Jind	0.00	0.00	0.00	0.00	0.00	0.00	0.00	0.00	0.00	0.00
Sirsa	0.00	0.00	0.00	0.00	0.00	0.00	0.00	0.00	0.00	0.00
Fatehabad	0.00	0.00	10.00	123180.00	0.00	0.00	0.00	0.00	10.00	123180.00
Bhiwani	0.00	0.00	0.00	0.00	0.00	0.00	0.00	0.00	0.00	0.00
Charkhi-Dadri	0.00	0.00	0.00	0.00	0.00	0.00	0.00	0.00	0.00	0.00
Total West	0.00	0.00	35.00	431130.00	0.00	0.00	0.00	0.00	35.00	431130.00
Gurugram	0.00	0.00	60.00	739080.00	0.00	0.00	0.00	0.00	60.00	739080.00
Faridabad	0.00	0.00	40.00	492720.00	0.00	0.00	0.00	0.00	40.00	492720.00
Mahendergarh	0.00	0.00	60.00	739080.00	0.00	0.00	0.00	0.00	60.00	739080.00
Palwal	0.00	0.00	0.00	0.00	0.00	0.00	0.00	0.00	0.00	0.00
Rewari	0.00	0.00	40.00	492720.00	0.00	0.00	0.00	0.00	40.00	492720.00
Mewat	0.00	0.00	60.00	739080.00	50.00	1374250.00	85.00	4859620.00	195.00	6972950.00
Total South	0.00	0.00	260.00	3202680.00	50.00	1374250.00	85.00	4859620.00	395.00	9436550.00
G.Total	80.00	985440.00	452.00	5567736.00	50.00	1374250.00	125.00	7146500.00	707.00	15073926.00

Details of Maintenance works in Physical & Financial term proposed to be undertaken in the current financial year on specified activities referred under rule 5(b)

Name of Division	2017-18 @ 5770/-		2018-19 @ 5770/- & @ 5770/-				Total				G. Total Amount
	Plantation on NH- 10	Amt.	Shurb plantation on NH - 73	Amt.	Tall Plantation on NH - 65	Amt.	Small Plantation on NH - 73	Amt.	Plantation on NH	Amt.	
1	2	3	4	5	6	7	8	9	10	11	12
Panchkula	20.00	115400.00	20.00	115400.00	20.00	115400.00	20.00	115400.00	40.00	230800.00	346200.00
Ambala	55.00	317350.00	40.00	230800.00	110.00	634700.00	40.00	230800.00	165.00	952050.00	1182850.00
Kurukshetra	106.00	611620.00	40.00	230800.00	100.00	577000.00	40.00	230800.00	206.00	1188620.00	1419420.00
Yamunanagar	20.00	115400.00	30.00	173100.00	60.00	346200.00	30.00	173100.00	80.00	461600.00	634700.00
Kaithal	75.00	432750.00	16.00	92320.00	82.00	473140.00	16.00	92320.00	157.00	905890.00	998210.00
Total North	276.00	1592520.00	146.00	842420.00	372.00	2146440.00	146.00	842420.00	648.00	3738960.00	4581380.00
Karnal	0.00	0.00	0.00	0.00	0.00	0.00	0.00	0.00	0.00	0.00	0.00
Jhajjar	0.00	0.00	0.00	0.00	0.00	0.00	0.00	0.00	0.00	0.00	0.00
Panipat	0.00	0.00	0.00	0.00	0.00	0.00	0.00	0.00	0.00	0.00	0.00
Sonipat	0.00	0.00	0.00	0.00	0.00	0.00	0.00	0.00	0.00	0.00	0.00
Rohtak	0.00	0.00	0.00	0.00	0.00	0.00	0.00	0.00	0.00	0.00	0.00
Total Central	0.00	0.00	0.00	0.00	0.00	0.00	0.00	0.00	0.00	0.00	0.00
Hisar	230.00	1327100.00	25.00	144250.00	50.00	288500.00	25.00	144250.00	280.00	1615600.00	1759850.00
Jind	0.00	0.00	50.00	288500.00	100.00	577000.00	50.00	288500.00	100.00	577000.00	865500.00
Sirsa	90.00	519300.00	0.00	0.00	0.00	0.00	0.00	0.00	90.00	519300.00	519300.00
Fatehabad	55.00	317350.00	25.00	144250.00	50.00	288500.00	25.00	144250.00	105.00	605850.00	750100.00
Bhiwani	30.00	173100.00	0.00	0.00	0.00	0.00	0.00	0.00	30.00	173100.00	173100.00
Charkhi-Dadri	0.00	0.00	0.00	0.00	0.00	0.00	0.00	0.00	0.00	0.00	0.00
Total West	405.00	2336850.00	100.00	577000.00	200.00	1154000.00	100.00	577000.00	605.00	3490850.00	4067850.00
Gurugram	0.00	0.00	0.00	0.00	0.00	0.00	0.00	0.00	0.00	0.00	0.00
Faridabad	0.00	0.00	0.00	0.00	0.00	0.00	0.00	0.00	0.00	0.00	0.00
Mahendergarh	12.00	69240.00	0.00	0.00	0.00	0.00	0.00	0.00	12.00	69240.00	69240.00
Palwal	0.00	0.00	0.00	0.00	0.00	0.00	0.00	0.00	0.00	0.00	0.00
Rewari	25.00	144250.00	0.00	0.00	0.00	0.00	0.00	0.00	25.00	144250.00	144250.00
Mewat	23.00	132710.00	0.00	0.00	0.00	0.00	0.00	0.00	23.00	132710.00	132710.00
Total South	60.00	346200.00	0.00	0.00	0.00	0.00	0.00	0.00	60.00	346200.00	346200.00
G.Total	741.00	4275570.00	246.00	1419420.00	572.00	3300440.00	246.00	1419420.00	1313.00	7576010.00	8995430.00

Details of Maintenance works in Physical & Financial term proposed to be undertaken in the current financial year on specified activities referred under rule 5(b)

Sr. No.	Name of Division	2017-18 @ 5770/-	
		Beautification of District Roads	Amount
1	2	3	4
1	Panchkula	10.00	57700.00
2	Ambala	10.00	57700.00
3	Kurukshetra	20.00	115400.00
4	Yamunanagar	0.00	0.00
5	Kaithal	10.00	57700.00
Total North		50.00	288500.00
6	Karnal	0.00	0.00
7	Jhajjar	0.00	0.00
8	Panipat	0.00	0.00
9	Sonipat	0.00	0.00
10	Rohtak	0.00	0.00
Total Central		0.00	0.00
11	Hisar	20.00	115400.00
12	Jind	0.00	0.00
13	Sirsa	10.00	57700.00
14	Fatehabad	20.00	115400.00
15	Bhiwani	0.00	0.00
16	Charkhi-Dadri	0.00	0.00
Total West		50.00	288500.00
17	Gurugram	0.00	0.00
18	Faridabad	10.00	57700.00
20	Mahendergarh	7.00	40390.00
21	Palwal	5.00	28850.00
19	Rewari	0.00	0.00
22	Mewat	0.00	0.00
Total South		22.00	126940.00
G.Total		122.00	703940.00

Details of Maintenance works in Physical & Financial term proposed to be undertaken in the current financial year on specified activities referred under rule 5(b)

Sr. No.	Name of Division	2017-18 @ 5756/-		2018-19 @ 5756/-		2020-21 @ 22905/-		2021-22 @ 27433/-		G.Total	
		Eco-Restoration (in Ha.)	Amt.	Eco-Restoration (in Ha.)	Amt.	Eco-Restoration (in Ha.)	Amt.	Eco-Restoration (in Ha.)	Amt.	Eco-Restoration (in Ha.)	Amt.
1	2	3	4	5	6	7	8	7	8	9	10
1	Panchkula	0.00	0.00	0.00	0.00	10.00	229050.00	0.00	0.00	10.00	229050.00
2	Ambala	0.00	0.00	0.00	0.00	0.00	0.00	0.00	0.00	0.00	0.00
4	Kurukshetra	0.00	0.00	0.00	0.00	0.00	0.00	0.00	0.00	0.00	0.00
3	Yamunanagar	0.00	0.00	0.00	0.00	0.00	0.00	0.00	0.00	0.00	0.00
5	Kaithal	0.00	0.00	0.00	0.00	0.00	0.00	0.00	0.00	0.00	0.00
	Total North	0.00	0.00	0.00	0.00	10.00	229050.00	0.00	0.00	10.00	229050.00
6	Karnal	0.00	0.00	0.00	0.00	0.00	0.00	0.00	0.00	0.00	0.00
7	Jhajjar	0.00	0.00	0.00	0.00	0.00	0.00	0.00	0.00	0.00	0.00
8	Panipat	0.00	0.00	0.00	0.00	0.00	0.00	0.00	0.00	0.00	0.00
9	Sonipat	0.00	0.00	0.00	0.00	0.00	0.00	0.00	0.00	0.00	0.00
10	Rohtak	0.00	0.00	0.00	0.00	0.00	0.00	0.00	0.00	0.00	0.00
	Total Central	0.00	0.00	0.00	0.00	0.00	0.00	0.00	0.00	0.00	0.00
12	Hisar	0.00	0.00	0.00	0.00	0.00	0.00	0.00	0.00	0.00	0.00
11	Jind	0.00	0.00	0.00	0.00	0.00	0.00	0.00	0.00	0.00	0.00
13	Sirsa	0.00	0.00	0.00	0.00	0.00	0.00	0.00	0.00	0.00	0.00
14	Fatehabad	0.00	0.00	0.00	0.00	0.00	0.00	0.00	0.00	0.00	0.00
15	Bhiwani	0.00	0.00	18.00	103608.00	100.00	2290500.00	0.00	0.00	118.00	2394108.00
16	Charkhi-Dadri	0.00	0.00	82.00	471992.00	60.00	1374300.00	90.00	2468970.00	232.00	4315262.00
	Total West	0.00	0.00	100.00	575600.00	160.00	3664800.00	90.00	2468970.00	350.00	6709370.00
17	Gurugram	20.00	115120.00	55.00	316580.00	0.00	0.00	20.00	548660.00	95.00	980360.00
18	Faridabad	20.00	115120.00	55.00	316580.00	0.00	0.00	0.00	0.00	75.00	431700.00
20	Mahendergarh	30.00	172680.00	120.00	690720.00	60.00	1374300.00	0.00	0.00	210.00	2237700.00
21	Palwal	0.00	0.00	0.00	0.00	0.00	0.00	0.00	0.00	0.00	0.00
19	Rewari	60.00	345360.00	40.00	230240.00	0.00	0.00	0.00	0.00	100.00	575600.00
22	Mewat	87.00	500772.00	113.00	650428.00	80.00	1832400.00	110.00	3017630.00	390.00	6001230.00
	Total South	217.00	1249052.00	383.00	2204548.00	140.00	3206700.00	130.00	3566290.00	870.00	10226590.00
	G.Total	217.00	1249052.00	483.00	2780148.00	310.00	7100550.00	220.00	6035260.00	1230.00	17165010.00

Details of Maintenance works in Physical & Financial term proposed to be undertaken in the current financial year on specified activities referred under rule 5(b)

Sr. No.	Name of Division	2018-19 @ 5770/-		2018-19 @ 5770/-	
		Herbal Forest	Amount	City Forest Murthal	Amount
1	2	3	4	5	6
1	Panchkula	165.00	952050.00	0.00	0.00
2	Ambala	0.00	0.00	0.00	0.00
3	Kurukshetra	0.00	0.00	0.00	0.00
4	Yamunanagar	0.00	0.00	0.00	0.00
5	Kaithal	0.00	0.00	0.00	0.00
Total North		165.00	952050.00	0.00	0.00
6	Karnal	0.00	0.00	0.00	0.00
7	Jhajjar	0.00	0.00	0.00	0.00
8	Panipat	0.00	0.00	0.00	0.00
9	Sonipat	0.00	0.00	20.84	120246.80
10	Rohtak	0.00	0.00	0.00	0.00
Total Central		0.00	0.00	20.84	120246.80
12	Hisar	0.00	0.00	0.00	0.00
11	Jind	0.00	0.00	0.00	0.00
13	Sirsa	0.00	0.00	0.00	0.00
14	Fatehabad	0.00	0.00	0.00	0.00
15	Bhiwani	0.00	0.00	0.00	0.00
16	Charkhi-Dadri	0.00	0.00	0.00	0.00
Total West		0.00	0.00	0.00	0.00
17	Gurugram	0.00	0.00	0.00	0.00
18	Faridabad	0.00	0.00	0.00	0.00
20	Mahendergarh	0.00	0.00	0.00	0.00
21	Palwal	0.00	0.00	0.00	0.00
19	Rewari	0.00	0.00	0.00	0.00
22	Mewat	0.00	0.00	0.00	0.00
Total South		0.00	0.00	0.00	0.00
G.Total		165.00	952050.00	20.84	120246.80

Abstract Maintenance works in Physical & Financial term proposed to be undertaken in the current financial year under Rule 5(b)

Sr. No.	Name of Division	TP	Alkali	Native Species	National Highway	Beautification of District Roads	Eco-Restoration	Herbal Forest	City Forest Murthal	Total NPV
1	2	3	4	5	6	7	8	9	10	11
1	Panchkula	5495300.00	0.00	0.00	346200.00	57700.00	229050.00	952050.00	0.00	7080300.00
2	Ambala	7498150.00	0.00	0.00	1182850.00	57700.00	0.00	0.00	0.00	8738700.00
3	Kurukshetra	12129610.00	0.00	1847700.00	1419420.00	115400.00	0.00	0.00	0.00	15512130.00
4	Y/Nagar	13453051.00	0.00	0.00	634700.00	0.00	0.00	0.00	0.00	14087751.00
5	Kaithal	12584240.00	0.00	3272320.00	998210.00	57700.00	0.00	0.00	0.00	16912470.00
	Total North	51160351.00	0.00	5120020.00	4581380.00	288500.00	229050.00	952050.00	0.00	62331351.00
6	Karnal	14724720.00	0.00	86226.00	0.00	0.00	0.00	0.00	0.00	14810946.00
7	Jhajjar	4524099.90	0.00	0.00	0.00	0.00	0.00	0.00	0.00	4524099.90
8	Panipat	6336700.00	0.00	0.00	0.00	0.00	0.00	0.00	0.00	6336700.00
9	Sonipat	9338700.00	0.00	0.00	0.00	0.00	0.00	0.00	120246.80	9458946.80
10	Rohtak	5286879.00	2752260.00	0.00	0.00	0.00	0.00	0.00		8039139.00
	Total Central	40211098.90	2752260.00	86226.00	0.00	0.00	0.00	0.00	120246.80	43169831.70
11	Hisar	8363693.50	0.00	307950.00	1759850.00	115400.00	0.00	0.00	0.00	10546893.50
12	Jind	14660009.00	0.00	0.00	865500.00	0.00	0.00	0.00	0.00	15525509.00
13	Sirsa	7339800.00	0.00	0.00	519300.00	57700.00	0.00	0.00	0.00	7916800.00
14	Fatehabad	19482010.00	0.00	123180.00	750100.00	115400.00	0.00	0.00	0.00	20470690.00
15	Bhiwani	11715860.00	0.00	0.00	173100.00	0.00	2394108.00	0.00	0.00	14283068.00
16	Dadri	2275750.00	0.00	0.00	0.00	0.00	4315262.00	0.00	0.00	6591012.00
	Total West	63837122.50	0.00	431130.00	4067850.00	288500.00	6709370.00	0.00	0.00	75333972.50
17	Gurugram	1888150.00	0.00	739080.00	0.00	0.00	980360.00	0.00	0.00	3607590.00
18	Faridabad	3767750.00	0.00	492720.00	0.00	57700.00	431700.00	0.00	0.00	4749870.00
19	M/Garh	2093850.00	0.00	739080.00	69240.00	40390.00	2237700.00	0.00	0.00	5180260.00
20	Palwal	6369875.00	0.00	0.00	0.00	28850.00	0.00	0.00	0.00	6398725.00
21	Rewari	6960750.00	0.00	492720.00	144250.00	0.00	575600.00	0.00	0.00	8173320.00
22	Mewat	6960750.00	0.00	6972950.00	132710.00	0.00	6001230.00	0.00	0.00	20067640.00
	Total South	28041125.00	0.00	9436550.00	346200.00	126940.00	10226590.00	0.00	0.00	48177405.00
	G.Total	183249697.40	2752260.00	15073926.00	8995430.00	703940.00	17165010.00	952050.00	120246.80	229012560.20

Form-XII

Part-IV Measurable output of all physical activities and targets of each permissible activity alongwith the period required for achieving the measurable output

Form-XII [Part-IV (a)]

Abstract of Physical and Financial targets of each activity to be undertaken in measurable quantity along with the estimated cost of such activities in tabular form including detail provided in Part-II & Part-III.

APO Section of Form XII	CAF Rule/ Sub-Rule	Component	Qty.	Proposed Amount (Rs. in
Part 2 (a)		Compensatory Afforestation (New Work).	2306.12 Ha.	10063.44
Part 2 (c)		Maintenance of CA plantations of previous years.	5092.39 Ha.	2643.33
		Total CA component		12706.77
		Proposals for expenditure from NPV component		
Part 3 (a) (i)	5.2.a	Assisted Natural Regeneration	600 Ha	1426.35
Part 3 (a) (ii)	5.2.b	Artificial Regeneration including maintenance of plantations under AR	1500 RKM & 150 Ha. Maint. 5961.84 Ha.	4363.92
Part 3 (a) (iii)	5.2.g	Soil & Moisture Conservation.	L/s	3213.65
Part 3 (a) (iv)	5.2.i	Improvement of wildlife habitat as provided in the approved wildlife management plan or working plan	L/s	1025.00
Part 3 (a) (v)	5.2.l	Supply of wood-saving cooking appliances and other forest produce saving devices	L/s	20.00
Part 3 (a) (vi)	5.3.a	Establishment, up-gradation and maintenance of modern nurseries	10 Nurseries	3500.00
	5.3.j	Production and dist of quality planting material	L/s	300.00
Part 3 (a) (vii)	5.3.e	Construction of residential and official buildings in forests for front line staffs	L/s	1000.00
Part 3 (a) (viii)	5.3.g	Survey and mapping of forest areas	L/s	700.00
Part 3 (a) (ix)	5.3.h	Independent concurrent monitoring and evaluation and third party monitoring of various works	L/s	150.00
Part 3 (a) (x)	5.3.i	Publicity-cum-awareness programme and exhibition on the various schemes	L/s	150.00
		Total NPV component		15848.92
		Proposals for expenditure from interest component.		
Part 3 (a) (xi)	6.a.i	To offset the incremental cost of compensatory afforestation	L/s	500.00
Part 3 (a) (xii)	6.a.iv	Disbursement of salary and allowances of members and staffs, both regular and contractual, of the State Authority	L/s	300.00
Part 3 (a) (xiii)	6.b.ii	Office equipment including computers and peripherals and its maintenance for the State Authority	L/s	30.00
Part 3 (a) (xiv)	6.b.iii	Hiring of staff cars for the use of the officers and officials of the State Authority	L/s	25.00
		Total Interest component		855.00
		Total		29410.69
		Approval of certain deferment activities under APO 2021-22 to next financial year 2022-23 (left over works)		477.02
		G. Total		29887.71

Form-XII [Part-IV (b)]

Measurable output of all physical activities to be undertaken along with the period required for achieving the measurable output

APO Section of Form XII	Physical Activity	Measurable Output	Period required for achieving the Measurable Output
Part II	Compensatory Afforestation		
Part II (a)	New Plantation	Survival percentage, Increase in Biomass, increase in green cover/forest cover, increase of Growing Stock,	5 years
Part II (c)	Maintenance of previous years plantation	Survival percentage, Increase in Biomass	4 years
Part III	NPV		
Part III (a)	Maintenance of NPV Plantation	Survival percentage, Increase in Biomass	4 years
Part III (a) (ii)	New works of NPV Plantation	Survival percentage, Increase in Biomass, increase in green cover/forest cover, increase of Growing Stock	5 years
Part III (a) (iii)	Soil & Moisture Conservation	Reduction in soil erosion, status of ground water regime etc.	5 years
Part III (a) (iv)	Wildlife Conservation & Management	Habitat improvement, No. of incidence of poaching, prey and predator ratio, availability of drinking water, Fodder, Shelter etc., Status of man-animal conflict etc.	5 years
Part III (a) (vi)/ Part III (a) (x)	Research, Seed, Publicity/ Education & Training	Number of trained field functionary, volunteers/SHG trained, status of awareness generation, quality of seed used in nurseries, no. of publications etc.	Continous process (5 years)

Form-XII [Part-IV (c)]

Details of the concurrent monitoring and evaluation report including third party monitoring undertaken in past

Monitoring and Evaluation of CAMPA SCHEME											
Samples For Year of Plantation 2012-2013 to 2019-20											
Year of Monitoring 2016-17, 2017-18, 2018-19, 2019-20 & 2020-21											
ABSTRACT NORTH CIRCLE, AMBALA											
Sr. No.	Name of Division	No of Sites	Area Monitored		Plants Monitored	Survivors	Survivors Percentage	Sites (no.) Survival Statistics			
			Ha.	RKM				< 20%	20-50%	50-70%	>70%
1	Ambala	49	62.21	302.10	124980	72664	58%	1	6	23	19
2	Kaithal	22	73.00	145.50	71695	52312	73%	1	0	5	16
3	Kurukshetra	84	139.50	767.50	257200	205993	80%	0	1	22	61
4	Morni-Pinjore	49	348.71	237.00	105761	78967	75%	0	2	13	34
5	Yamuna Nagar	54	160.80	407.30	162595	122614	75%	2	0	11	41
G.Total		258	784.22	1859.4	722230.5	532550	74%	4	9	74	171

Sitewise Details of Monitoring and Evaluation of CAMPA Scheme North Circle

Monitoring By DFO M&E, Karnal

Sr. No.	Year of Plantation	Month of Monitoring	Site of Plantation	T Division/ Range	Scheme	Physical Target			Plants of Survival	Monitoring Report Survival %	Sites (no.) Survival Statistics			
						Ha	RKM	No. of Plants			< 20%	20-50%	50-70%	>70%
1	2	3	4	5	6	7	8	9	10	11	12	13	14	15
	Ambala													
1	2014-15	Sep-17	Dadupur-Nalvi Distributri (Dahiya-Majra Head to Suhata)	Ambala/ Saha	T.P.	0.00	5.00	1000	810	81%	-	-	-	1
2	2014-15	Feb-18	Segta Bundh RD 0-28 L/ R	Ambala/ Ambala	(NPV) TP ANR	8.00	0.00	1600	1090	68%	-	-	1	-
3	2014-15	Feb-18	Balana Ladana Road Km. 0-2	Ambala/ Ambala	(NPV) TP	4.00	0.00	800	625	78%	-	-	-	1
*	2014-15	Feb-18	Shahbad Sadhaura Road Km. 20 to 33 L/ S	Ambala/ Saha	(NPV) T.P.	0*	7*	3500*	;g jhp ekSdk ij dkyk vEc&<kSjk&'kkgckn jksM+ fd0eh0 27&33 ,y0 lkbZM gSA ,0ih0vks0 esa jhp nwjLrh vko';drk gSA ;g 20 ls 38 jksM+ dks o"KZ 2014&15 o 2015&16 esa rhu ckj y{; esa fy;k x;k					
4	2014-15	Feb-19	Saha Goli Road Km. 0-3.5 L/ R	Ambala/ Saha	NPV T.P (ANR)	3.00	0.00	600	474	79%	-	-	-	1
5	2015-16	Feb-18	Jansui Distributory RD 8-20	Ambala/ Ambala	(Enrichment)	0.00	10.00	2000	1460	73%	-	-	-	1
6	2015-16	Feb-18	N H-73 km 129.5 to 137 L&R side	Ambala/ Naraingarh	State TP	0.00	10.00	2500	1460	58%	-	-	1	-
7	2015-16	Jun-19	Panjeton link Road km 0 to 3 L&R side	Ambala/ Naraingarh	Scheme (Enrichment) TP (NPV)	0.00	3.07	684	68	10%		-	1	-
8	2015-16	Jun-19	Garouli link Road km. 0 to 2 L&R side	Ambala/ Naraingarh	Scheme (Enrichment) TP (NPV)	0.00	4.00	730	102	14%		-	1	-
9	2015-16	Jun-19	Tanka Majra link Road km. 0 to 3 L&R side	Ambala/ Naraingarh	Scheme (Enrichment) TP (NPV)	0.00	2.93	586	81	14%		-	1	-
*	2015-16	Jun-19	Adhoya Chapper Road Km. 0-4	Ambala/ Saha	Scheme (Enrichment) TP (NPV)	*0	*3	*600	vix ls izHkkfor {ks= gS jiv jkstukepk ntZ djokbZ xbZ gSA IQyrk izfr'kr ugha n'kkZ;h tk ldrh gSA jiv jkstukepk ua0 017 fnukad 17-06-2019 iqfyl Fkkuk cjkM+k izfr lkFk layXu gSA					
*	2015-16	Jun-19	Barara Tandwal Road km. 2-5 L/ R	Ambala/ Saha	Scheme (Enrichment) TP (NPV)	*0	*2.5	*500	iks/kkjksi.k vix ls izHkkfor gSA yxHxx 2 vkj0ds0,e0 iks/ kkjksi.k vix ls izHkkfor gSA Jh veu dqekj o0j0 o eku flag] o0n0 }kjk bl jhp dh jiv ntZ djokbZ xbZ gSA jiv jkstukepk la;k 038 fnukad 05-06-2019 iqfyl Fkkuk cjkMk] ftyk vEckyk lkFk layXu gSA vix }kjk izHkkfor iks/ kkjksi.k {ks= esa iks/kksa esa QqVko gksuk 'kq: gks jgk gSA blfy, bl jhp dh iw.kZ :lk ls IQyrk izfr'kr ugha n'kkZbZ tk ldrhA o"kkZ _rq ds nkSjku bl vix ls izHkkfor iks/kksa esa					
10	2016-17	Sep-17	Tangri Left Marginal Bandh RD 30-45 L/ R	Ambala/ Ambala	CA T.P.	-	6.00	1500	1230	82%	-	-	-	1
11	2016-17	Feb-18	Baknor Minor	Ambala/ Ambala	(CA) TP	0.00	4.00	1000	820	82%	-	-	-	1
12	2016-17	Nov-19	G.T. Road Km. 190-195 L/ R	Ambala/ Ambala	CA T.P.	0.00	10.50	2625	1758	67%	-	-	1	-
13	2016-17	Nov-19	G.T. Road Km. 195-200 L/ R	Ambala/ Ambala	CA T.P.	0.00	10.00	2500	1703	68%	-	-	1	-
14	2016-17	Nov-19	Panjokhara to Basouli Road km 0-3 L/ R	Ambala/ Ambala	NPV T.P.	0.00	4.60	1150	752	65%	-	-	1	-
15	2016-17	Nov-19	Teja Mohri Minor Km 0-5 L/ R	Ambala/ Ambala	CA T.P.	0.00	6.00	1500	1096	73%	-	-	-	1

Sr. No.	Year of Plantation	Month of Monitoring	Site of Plantation	T Division/ Range	Scheme	Physical Target			Plants of Survival	Monitoring Report Survival %	Sites (no.) Survival Statistics			
						Ha	RKM	No. of Plants			< 20%	20-50%	50-70%	>70%
1	2	3	4	5	6	7	8	9	10	11	12	13	14	15
16	2016-17	Nov-19	Chapra Minor RD 27 to 50 L/ R	Ambala/ Ambala	NPV T.P.	0.00	8.00	2000	1342	67%	-	-	1	-
*	2016-17	Nov-19	Matheri Naneola Road Km 0-7 L/ R	Ambala/ Ambala	CA T.P.	*	*4 RKM	*1000	*	*	-	-	-	-
17	2016-17	Nov-19	Naggal to Khaira Road KM 0-4 L/ R	Ambala/ Ambala	NPV T.P.	0.00	4.00	1000	671	67%	-	-	1	-
18	2016-17	Nov-19	Lakhnour Sahib to bhanokheri & mohri road KM 0-2 L/ R & KM 0-2.5 L/ R	Ambala/ Ambala	NPV T.P.	0.00	5.00	1250	934	75%	-	-	-	1
19	2016-17	Nov-19	Mansurpur Minor	Ambala/ Ambala	ANR (NPV)	6.00	0.00	1200	794	66%	-	-	1	-
*	2016-17	Nov-19	Kheragani Sec-4&5	Ambala/ Naraingarh	TP (NPV)	*	*31	*7750	*	*	-	-	-	-
20	2016-17	Nov-19	Kherki Manakpur Sec-4&5	Ambala/ Naraingarh	TP (NPV)	10.00	0.00	2000	1338	67%	-	-	1	-
21	2016-17	Nov-19	Ambli to Mahua Kheri link Road km. 0 to 12 L/ R side	Ambala/ Naraingarh	TP(CA)	0.00	6.00	1500	1083	72%	-	-	-	1
22	2016-17	Nov-19	Kheragani Sec-4&5 to Gajipur Bundh	Ambala/ Naraingarh	ANR (NPV)	10.00	0.00	2000	1362	68%	-	-	1	-
23	2016-17	Nov-19	Lalpur - Gadhouli D.B. Road	Ambala/ Naraingarh	TP(CA)	0.00	4.00	1000	762	76%	-	-	-	1
24	2016-17	Nov-19	Nahoni-Jolly Road km 4-12 L&R	Ambala/ Saha	CA T.P.	0.00	11.00	2750	1205	44%	-	1	-	-
25	2016-17	Nov-19	Nahoni-Mahuwa Kheri Road km 4-14	Ambala/ Saha	TP (CA)	0.00	9.00	2250	1183	53%	-	-	1	-
26	2016-17	Nov-19	Markanda Bundh RD 0-10	Ambala/ Saha	CA (TP)	0.00	5.00	1250	864	69%	-	-	1	-
27	2016-17	Nov-19	Dadupur Nalvi Canal 33-42	Ambala/ Saha	T.P. (CA)	0.00	5.00	1250	848	68%	-	-	1	-
28	2016-17	Nov-19	Hamidpur Markanda Bundh 0-18 RD L & R	Ambala/ Saha	CA (TP)	0.00	4.00	1000	721	72%	-	-	-	1
29	2016-17	2/18/2021	Chhapra Minor RD 27-50 (L&R)	Ambala/ Ambala	NPV (TP)	0.00	8.00	2000	1306	65%	-	-	1	-
30	2016-17	2/18/2021	Dhanoura-Dhanouri Road Km. 0-6 (L&R)	Ambala/ Ambala	CA (TP)	0.00	10.00	2500	518	21%	-	1	-	-
31	2016-17	2/11/2021	Laha Section-5	Ambala/ Naraingarh	CA (TP)	0.00	10.00	2500	1024	41%	-	1	-	-
32	2016-17	2/9/2021	Naholi-Mahuakheri Road Km. 04-14	Ambala/ Saha	T.P.	0.00	9.00	2250	833	37%	-	1	-	-
33	2017-18	Feb-19	Laha Sec. 4 & 5	Ambala/ Naraingarh	CA T.P.	0.00	15.00	3750	2628	70%	-	-	-	1
34	2017-18	7/24/2020	Lucky Farm to Manglai Bandh	Ambala/ Ambala	TP (C.A)	0.00	9.00	2250	568	25%	-	1	-	-
35	2017-18	18-02-2021 02-03-2021	Jansui Distributory RD 20-30	Ambala/ Ambala	N.H.	0.00	8.00	2640	1826	69%	-	-	1	-
36	2017-18	2/18/2021	Lucky Farm to Mangali Bundh	Ambala/ Ambala	CA (TP)	0.00	9.00	2250	512	23%	-	1	-	-

Sr. No.	Year of Plantation	Month of Monitoring	Site of Plantation	T Division/ Range	Scheme	Physical Target			Plants of Survival	Monitoring Report Survival %	Sites (no.) Survival Statistics			
						Ha	RKM	No. of Plants			< 20%	20-50%	50-70%	>70%
1	2	3	4	5	6	7	8	9	10	11	12	13	14	15
37	2017-18	17-07-2020 10-08-2020	Hamidpur R.F.	Ambala/ Naraingarh	TP (CA)	0.00	10.00	2500	1649	66%	-	-	1	-
38	2017-18	2/12/2021	NH-73 Side & Shahzadpur By Pass Km. 143.5 to 148 (L & R)	Ambala/ Naraingarh	Beautification	0.00	9.00	6750	4592	68%	-	-	1	-
39	2018-19	Sep-18	NH-344 Km. 117-128 L/ R	Ambala/ Saha	NPV	0.00	30.00	7500	6080	81%	-	-	-	1
40	2018-19	Sep-18	Ambala Hisar Road Jansui bypass L/ R	Ambala/ Ambala	T.P.	0.00	4.00	1000	920	92%	-	-	-	1
41	2018-19	Sep-18	Main Railway line Km. 245-246	Ambala/ Saha	CA (Pits)	5.00	0.00	5500	4450	81%	-	-	-	1
42	2018-19	Feb-19	Shahzadpur Sadhoura DB Road Km. 5-12 L/ R	Ambala/ Naraingarh	NPV T.P	0.00	5.00	1250	1075	86%	-	-	-	1
43	2018-19	Feb-19	S.S. Road Km. 42-50 L/ R	Ambala/ Saha	CA	2.50	0.00	2750	2150	78%	-	-	-	1
44	2018-19	19-02-2021 02-03-2021	Ambala Hisar Road Km. 07-16 (L & R)	Ambala/ Ambala	NPV (NH)	0.00	7.00	3500	2383	68%	-	-	1	-
45	2018-19	11-02-2021 12-02- 2021	Hamidpur PF	Ambala/ Naraingarh	TP	0.00	15.00	16500	1908	12%	1	-	-	-
46	2018-19	2/11/2021	Laha Section- 4 & 5	Ambala/ Naraingarh	C.A.	5.69	0.00	6259	4317	69%	-	-	1	-
47	2018-19	2/11/2021	Shahpur R.F.	Ambala/ Naraingarh	C.A.	3.40	0.00	3740	2548	68%	-	-	1	-
48	2019-20	19-02-2021 02-03-2021	NH-65 (New NH-125) /Km. 12.900-14.600 (L & R)	Ambala/ Ambala	NPV	0.00	7.00	1750	1458	83	-	-	-	1
49	2019-20	2/11/2021	Barri Rasour Section 4 & 5	Ambala/ Naraingarh	CA	4.62	0.00	4616	3283	71	-	-	-	1
49			Total Ambala			62.21	302.10	124980	72664	58%	1	6	23	19
	Morni-Pinjore													
1	2013-14	Dec-16	C-89	Morni/ Morni		6.00	0.00	605	424	70%	-	-	-	1
2	2014-15	Apr-17	R-69 C-11	Morni/ Pinjore	N.P	20.00	0.00	850	612	72%	-	-	-	1
3	2015-16	Apr-17	C-108	Morni/ Pinjore	CA (T.P)	4.15	0.00	1450	1073	74%	-	-	-	1
4	2016-17	Sep-17	Bakshi Wala PF	Morni/ Pinjore	C.A.	5.40	0.00	2195	1866	85%	-	-	-	1
5	2016-17	Feb-18	C-134	Morni/ Morni	ANR	10.00	0.00	610	494	81%	-	-	-	1
6	2016-17	Nov-19	C.No. 31	Morni/ Raipur Rani	(ANR)	7.00	0.00	1400	1120	80%	-	-	-	1
7	2016-17	Nov-19	C.No. 72	Morni/ Raipur Rani	(ANR)	8.00	0.00	1600	1312	82%	-	-	-	1
8	2016-17	Apr-17	C No. 175	Morni/ Morni		10.00	0.00	550	424	77%	-	-	-	1
9	2016-17	Apr-17	Chapher to Dera Guru Road	Morni/ Pinjore	CA (T.P)	0.00	4.00	1000	810	81%	-	-	-	1
10	2016-17	Apr-17	Chandi Mandir Jallah Road	Morni/ Panchkula	T.P.	0.00	15.00	1250	1063	85%	-	-	-	1

Sr. No.	Year of Plantation	Month of Monitoring	Site of Plantation	T Division/ Range	Scheme	Physical Target			Plants of Survival	Monitoring Report Survival %	Sites (no.) Survival Statistics			
						Ha	RKM	No. of Plants			< 20%	20-50%	50-70%	>70%
1	2	3	4	5	6	7	8	9	10	11	12	13	14	15
*	2016-17	Oct-17	C-100	Morni/ Panvhkula		13*	0*	13000*	0	0	ikS/kkjksi.k {ks= esa ¼dsoty Dam ds ikl dqN {ks= dks NksM+dj½ ckd ds {ks= esa dkQh vf/kd ek=k esa weeds vk;k gqvkgSA cxSj ikS/kkjksi.k eSi o weeds IQkbZ] bl {ks= esa tksp ,oa ewY;kadu lEHko ugha			
11	2016-17	May-18	R-63	Morni/ Pinjore	ANR (NPV)	30.00	0.00	3000	2360	79%	-	-	-	1
*	2016-17	May-18	C-101	Morni/ Panchkula	Extensioant T.P.	20*	0.00	4000*	0	0	ikS/kkjksi.k esa ySuVkuo o ?kkl&iwyk vf/kd ek=k esa gksus ds dkj.k tkap ,oa ewY;kadu dk dk;Z iw.kZ :lk ls ugha fd;k tk ldrkA bfy, IQyrk izfr'kr ugha n'kkZbZ tk			
12	2016-17	Dec-18	Chandi Mandir Jallah Road	Morni/ Panchkula	CA	0.00	5.00	1250	996	80%	-	-	-	1
13	2016-17	Dec-18	C-31	Morni/ Raipur Rani	NPV ANR	7.00	0.00	1100	771	70%	-	-	-	1
14	2016-17	Dec-18	Jabrot R-64	Morni/ Pinjore	(ANR) T.P	20.00	0.00	1390	1084	78%	-	-	-	1
*	2016-17	Sep-19	C-105 Mandhna	Morni/ Pinjore	CA	*13.16	*	*13160	*	*	-	-	-	-
15	2016-17	Sep-19	Ambala kalka road KM. 52-61 L/ R	Morni/ Pinjore	NPV TP	0.00	6.00	1500	1082	72%	-	-	-	1
16	2016-17	Sep-19	Madhana to Kadyanai Raod	Morni/ Pinjore	NPV TP	0.00	10.00	2500	1052	42%	-	1	-	-
*	2016-17	Sep-19	DP-235, C-4	Morni/ Pinjore	ANR NPV	*20	*	*4000	*	*	-	-	-	-
17	2016-17	Sep-19	Bakshiwala PF	Morni/ Pinjore	CA T.P.	5.40	0.00	5400	3563	66%	-	-	1	-
18	2016-17	Sep-19	R-71 C-5	Morni/ Kalka	ANR NPV	25.00	0.00	810	551	68%	-	-	1	-
*	2016-17	Sep-19	Dera Basii Raipur Rani Road 7 to 10 and 14.6 to 18 Km.	Morni/ Raipur Rani	NPV TP	*	*10	*2500	*	*	-	-	-	-
*	2016-17	Sep-19	Dera bassi Raipur Rani Nariangarh Road Km 17 to 20	Morni/ Raipur Rani	NPV TP	*	*10	*2500	*	*	-	-	-	-
*	2016-17	Sep-19	C-72	Morni/ Raipur Rani	NPV ANR	*8	*	*1600	*	*	-	-	-	-
19	2016-17	Sep-19	C-8	Morni/ Raipur Rani	NPV ANR	5.00	0.00	802	536	67%	-	-	1	-
*	2016-17	Sep-19	C-101	Morni/ Panchkula	ANR NPV	*20	*	*4000	*	*	-	-	-	-
20	2016-17	Sep-19	Ambala kalka road KM. 40 to 52	Morni/ Panchkula	NPV TP	0.00	10.00	2500	1708	68%	-	-	1	-
21	2016-17	Sep-19	R-70, C-1	Morni/ Panchkula	CA	3.60	0.00	520	369	71%	-	-	-	1
*	2016-17	Sep-19	C-98	Morni/ Panchkula	CA TP	*13.82	*	*13820	*	*	-	-	-	-
22	2016-17	Sep-19	C-100	Morni/ Panchkula	CA TP	13.00	0.00	1480	1008	68%	-	-	1	-
23	2016-17	Sep-19	C-204	Morni/ Morni	ANR NPV	20.00	0.00	712	477	67%	-	-	1	-
24	2016-17	Sep-19	C-175	Morni/ Morni	ANR NPV	10.00	0.00	440	304	69%	-	-	1	-
25	2016-17	Sep-19	C-134	Morni/ Morni	NPV ANR	10.00	0.00	485	354	73%	-	-	-	1
26	2016-17	Sep-19	C-221	Morni/ Morni	ANR NPV	10.00	0.00	810	535	66%	-	-	1	-
27	2016-17	Nov-19	R-63	Morni/ Pinjore	NPV (ANR)	30.00	0.00	6000	4441	74%	-	-	-	1
28	2016-17	Nov-19	C-204	Morni/ Morni	ANR	20.00	0.00	613	435	71%	-	-	-	1
29	2016-17	Dec-20	Kahiwala Lik Road	Morni/ Kalka	NPV	0.00	10.00	2500	1804	72%	-	-	-	1
30	2016-17	Dec-20	R-71, C-5	Morni/ Kalka	NPV ANR	25.00	0.00	5000	3482	70%	-	-	1	-
31	2016-17	Dec-20	R-71, C-1	Morni/ Kalka	NPV ANR	25.00	0.00	5000	3306	66%	-	-	1	-

Sr. No.	Year of Plantation	Month of Monitoring	Site of Plantation	T Division/ Range	Scheme	Physical Target			Plants of Survival	Monitoring Report Survival %	Sites (no.) Survival Statistics			
						Ha	RKM	No. of Plants			< 20%	20-50%	50-70%	>70%
1	2	3	4	5	6	7	8	9	10	11	12	13	14	15
32	2016-17	Dec-20	Ambala Kalka Road 40 to 52 L/R	Morni/ Panchkula	NPV	0.00	10.00	2500	1843	74%	-	-	-	1
33	2016-17	Aug-20	DP- 243	Morni/ Pinjore	NPV	0.00	20.00	5000	3642	73%	-	-	-	1
34	2016-17	12-2020 & 01-2021	Mandhana to Kadyani Road	Morni/ Pinjore	NPV TP	0.00	10.00	2500	1020	41%	-	1	-	-
35	2016-17	12-2020 & 01-2021	Chandimandir Jallah Road 1 to 6	Morni/ PKL	NPV	0.00	5.00	1250	876	70%	-	-	1	-
36	2017-18	Dec-18	D.P.-243	Morni/ Pinjore	(C.A) T.P	0.00	20.00	1840	1546	84%	-	-	-	1
37	2017-18	Dec-18	PKL Morni Road Km. 30 to 34 L/ R	Morni/ Morni		0.00	6.00	4500	4095	91%	-	-	-	1
38	2017-18	Aug-20	Panchkula Morni Road KM 30 to 34	Morni/ Morni	NPV	0.00	6.00	1500	1013	68%	-	-	1	-
39	2018-19	Dec-18	Ambala Kalka Railway Line RD 256 to 260	Morni/ Kalka	NPV	0.00	5.00	1250	1010	81%	-	-	-	1
40	2018-19	Dec-18	Khera to Prempura Road	Morni/ Kalka	NPV	0.00	20.00	5000	4402	88%	-	-	-	1
41	2018-19	Dec-18	Bir Ghaggar P.F.	Morni/ Panchkula	CA	0.00	20.00	5000	4402	88%	-	-	-	1
42	2018-19	Apr-19	C-186	Morni/ Morni	CA	2.03	0.00	2025	1662	82%	-	-	-	1
43	2018-19	Apr-19	NH-73 Km. 145 to 155.9 L/ R	Morni/ Raipur Rani		0.00	40.00	5000	4231	85%	-	-	-	1
44	2018-19	Apr-19	R-70, C-3	Morni/ Panchkula	CA Small	2.93	0.00	2934	2148	73%	-	-	-	1
45	2018-19	Apr-19	R-71, C-8	Morni/ Kalka	C.A.	3.80	0.00	1930	1392	72%	-	-	-	1
46	2018-19	Dec-20	Khera Prempura Road	Morni/ Kalka	NPV	0.00	5.00	1250	937	75%	-	-	-	1
47	2018-19	Dec-20	C-186, C-187, C-188, C-189	Morni/ Morni	CA	7.94	0.00	2000	1383	69%	-	-	1	-
48	2019-20	Dec-20	Assrewali PF	Morni/ Panchkula	CA	2.46	0.00	2460	1791	73%	-	-	-	1
49	2019-20	Dec-20	Bhood Plasra Morni Road	Morni/ Raipur Rani	NPV	0.00	10.00	2500	2158	86%	-	-	-	1
49			Total Morni-Pinjore			348.71	237.00	105761	78967	75%	0	2	13	34
Yamunanagar														
*	2013-14	Nov-16	Sandhai PF	Yamuna Nagar/ Sadhoura	T/ P	0*	10*	2500*	0	0	ikS/kkjksi.k esa yyvSuk dkQh ek=k esa [kM+k gSA bfy, ikS/kksa dh fxurh ugha dh			
*		Nov-16	R1J Kalesar C-2	Yamuna Nagar/ Kalesar	/ ANR (T.P)	20*	0*	4000*	0	0				
1	2013-14	Aug-17	Mehra Gilour Road KM 0 to 6 L/ R	Yamuna Nagar/ Jagadhari	T.P.	-	10.00	2500	700	28%	1	-	-	-
2	2014-15	Aug-17	Chicken PF C-6	Yamuna Nagar/ Chhachhrauli	ANR (T.P)	15.00	-	3000	2130	71%	-	-	-	1
3	2014-15	Jan-19	Bagpat P.F. C-4	Yamuna Nagar/ Kalesar	ANR	10.00	0.00	2000	1462	73%	-	-	-	1
4		Jan-19	Ramgarh Sawai RF	Yamuna Nagar/ Sadhoura	CA Ridge	0.00	15.00	7500	5546	74%	-	-	-	1
*	2015-16	Nov-16	Muzadwala PF	Yamuna Nagar/ Jagadhari	ANR/ T.P.	10*	0*	2000*	0	0	ikS/kkjksi.k esa yyvSuk dkQh ek=k esa [kM+k gSA bfy, ikS/kksa dh fxurh ugha dh			
5	2015-16	Jan-18	Gulabgarh P.F.	Yamuna Nagar/ Kalesar	CA Ridge	0.00	10.00	5000	3859	77%	-	-	-	1
*	2015-16	Nov-18	Kalanaur R,F,	Yamuna Nagar/ Jagadhari	ANR T.P.	10*	0*	2000*	0	0	'kh'ke iztkfr ds ikS/kksa dh Average Height 12^ vkSj Vhd iztkfr ds ikS/kksa dh			

Sr. No.	Year of Plantation	Month of Monitoring	Site of Plantation	T Division/ Range	Scheme	Physical Target			Plants of Survival	Monitoring Report Survival %	Sites (no.) Survival Statistics			
						Ha	RKM	No. of Plants			< 20%	20-50%	50-70%	>70%
1	2	3	4	5	6	7	8	9	10	11	12	13	14	15
6	2015-16	May-19	Orangabad P.Land/ YNR West	Yamuna Nagar/ Jagadhari	Common Land	5.00	0.00	5500	4015	73%	-	-	-	1
7	2015-16	May-19	Aaverdhan Canal Km. 3-6 R/ S	Yamuna Nagar/ Jagadhari	Enrichment Plantation TP	0.00	5.00	1250	888	71%	-	-	-	1
8		May-19	Bhagwanpur R.F.	Yamuna Nagar/ Chhachrouli	ANR	7.00	0.00	1400	953	68%	-	-	1	-
9		May-19	Khizri P.F.	Yamuna Nagar/ Kalesar	ANR	8.00	0.00	1600	1172	73%	-	-	-	1
10		May-19	WJC RD 22-50	Yamuna Nagar/ Kalesar	Enrichment Plantation in Strip Forest	0.00	8.00	2000	1384	69%	-	-	1	-
*	2016-17	Nov-16	Thaska PF	Yamuna Nagar/ Sadhoura	ANR	15*	0*	3000*	0	0	ikS/kkjsi.k esa yyvSuk dkQh ek=k esa [kM+k gSA bfy, ikS/kksa dh fxurh ugha dh			
11		Nov-16	Muzadwala PF	Yamuna Nagar/ Jagadhari	(CA)	0.00	26.74	6685	6150	92%	-	-	-	1
12	2016-17	Aug-17	Dadupur Nalvi Canal	Yamuna Nagar/ Jagadhari	T.P.	0.00	15.00	3750	3075	82%	-	-	-	1
13	2016-17	Aug-17	Thaska PF	Yamuna Nagar/ Sadhoura	ANR	15.00	0.00	3000	2160	72%	-	-	-	1
14	2016-17	Jan-18	Thaska P.F.	Yamuna Nagar/ Sadhoura	(NPV) ANR	15.00	0.00	3000	2136	71%	-	-	-	1
15	2016-17	Nov-18	Muzadwala PF	Yamuna Nagar/ Jagadhari	C.A. T.P.	0.00	26.74	6685	5410	81%	-	-	-	1
16		Nov-18	Khizri P.F.	Yamuna Nagar/ Kalesar	NPV ANR	25.00	0.00	5000	3856	77%	-	-	-	1
17		Jan-19	Khanuwala	Yamuna Nagar/ Chhachrouli	/ ANR T.P.	10.00	0.00	2000	1520	76%	-	-	-	1
18	2016-17	Oct-19	Ramgarh Sawai RF	Yamuna Nagar/ Sadhaura	ANR NPV	5.00	0.00	1000	0	0%	1	-	-	-
*		Oct-19	Mugalwali RF	Yamuna Nagar/ Sadhaura	* ANR NPV	*5	*	*1000	*	*	-	-	-	-
19		Oct-19	Dadupur Nalvi Canal (District Jail to Sudhail bridge)	Yamuna Nagar/ Jagadhri	T.P.	0.00	15.00	3750	2964	79%	-	-	-	1
20		Oct-19	Dadupur Nalvi Canal (Near Village Sayalba)	Yamuna Nagar/ Jagadhri	T.P. NPV	0.00	2.00	500	391	78%	-	-	-	1
21		Oct-19	Chaitang Drain RD 25 to 54 L/ R	Yamuna Nagar/ Jagadhri	T.P. NPV	0.00	5.78	1445	1143	79%	-	-	-	1
22		Oct-19	Jorian -Harnoul- Kheri Lakha Singh Road KM 0 to Tail L/ R	Yamuna Nagar/ Jagadhri	CA T.P.	0.00	2.72	680	504	74%	-	-	-	1
23		Oct-19	Dadupur Nalvi Canal (Dadupur beat)	Yamuna Nagar/ Jagadhri	T.P. NPV	0.00	11.00	2750	2147	78%	-	-	-	1
24		Oct-19	Bhagwanpur(Potli) to Khurdban, Khurdban To Thaska Link Road KM 0 to tail L/ R	Yamuna Nagar/ Jagadhri	T.P. NPV	0.00	2.00	500	332	66%	-	-	1	-

Sr. No.	Year of Plantation	Month of Monitoring	Site of Plantation	T Division/ Range	Scheme	Physical Target			Plants of Survival	Monitoring Report Survival %	Sites (no.) Survival Statistics			
						Ha	RKM	No. of Plants			< 20%	20-50%	50-70%	>70%
1	2	3	4	5	6	7	8	9	10	11	12	13	14	15
25		Oct-19	W.J.C, RD 87 to 107 L/ R	Yamuna Nagar/ Jagadhri	T.P. NPV	0.00	10.00	2500	1774	71%	-	-	-	1
26		Oct-19	Balewala Devdhar Road KM 0 to Tail L/ R	Yamuna Nagar/ Jagadhri	T.P. NPV	0.00	2.00	500	354	71%	-	-	-	1
27		Oct-19	Muzadwala Devdhar Road KM 0 to 1 L/ R	Yamuna Nagar/ Jagadhri	CA T.P.	0.00	1.00	250	169	68%	-	-	1	-
28		Oct-19	Dadupur Nalvi Canal (Harnoul Beat)	Yamuna Nagar/ Jagadhri	T.P. NPV	0.00	6.00	1500	1064	71%	-	-	-	1
29		Oct-19	WJC RD 63 to 80 L/ R	Yamuna Nagar/ Jagadhri	CA T.P.	0.00	5.00	1250	864	69%	-	-	1	-
30		Oct-19	Jathlana to Gumthala Road KM 0 to Tail L/ R	Yamuna Nagar/ Jagadhri	T.P. NPV	0.00	2.00	500	341	68%	-	-	1	-
31		Oct-19	Taharpur Kalan	Yamuna Nagar/ Chhachhrauli	CA T.P.	0.00	1.32	330	241	73%	-	-	-	1
32		Oct-19	Chhachhrauli RF C-2	Yamuna Nagar/ Chhachhrauli	Camap ANR NPV	5.00	0.00	1000	682	68%	-	-	1	-
*		Oct-19	Bhagwargarh RF	Yamuna Nagar/ Chhachhrauli	Camap ANR NPV	*8	*	*1600	*	*	-	-	-	-
33		Oct-19	Chhachhrauli RF C-1	Yamuna Nagar/ Chhachhrauli	Camap ANR NPV	5.00	0.00	1000	691	69%	-	-	1	-
34	2016-17	Jan-21	Khizrabad RF	Ynr/ Kalesar	ANR	5.00	0.00	1000	664	88%	-	-	1	-
35	2017-18	Nov-18	NH 344 Km. 82-90 L/ R	Yamuna Nagar/ Jagadhri	NH T.P.	0.00	9.00	2970	2620	88%	-	-	-	1
36		Nov-18	Khizrabad R.F.	Yamuna Nagar/ Kalesar	CA T.P.	0.00	6.00	1500	1408	94%	-	-	-	1
37	2017-18	Aug-20	Sugh PF	Ynr/ Jagadhri	CA TP	0.00	6.00	1500	1154	77%	-	-	-	1
38	2017-18	Aug-20	NH 73 Km 73-82	Ynr/ Jagadhri	NH TP	0.00	9.00	2970	2494	84%	-	-	-	1
39	2017-18	Aug-20	Khizrabad RF	Ynr/ Kalesar	CA TP	0.00	6.00	1500	1232	82%	-	-	-	1
40	2017-18	Jan-21	Pammuwala	Ynr/ Sadhaura	Pit	8.00	0.00	2350	1628	69%	-	-	1	-
41	2018-19	Nov-18	Gohorabani PF	Yamuna Nagar/ Chhachhrauli	CA T.P.	0.00	14.00	3500	3220	92%	-	-	-	1
42		Jan-19	Balachour PF C-1	Yamuna Nagar/ Chhachhrauli	CA T.P.	0.00	35.00	8750	6648	76%	-	-	-	1
43		Jan-19	Nizampur RF	Yamuna Nagar/ Sadhaura	CA (T.P)	0.00	5.00	1250	1007	81%	-	-	-	1
44		Jan-19	Gari-Viran P.F.	Yamuna Nagar/ Sadhaura	CA T.P.	0.00	15.00	3750	3524	94%	-	-	-	1
45		Jan-19	Manakpur RF	Yamuna Nagar/ Jagadhri	C.A. T.P.	0.00	10.00	2500	2150	86%	-	-	-	1
46	2018-19	Aug-20	Bir Tarharpur	Ynr/ Chhachhrauli	CA TP	0.00	10.00	2500	2148	86%	-	-	-	1
47	2018-19	Jan-21	Ganauli RF C-II	Ynr/ Chhachhrauli	CA TP	0.00	20.00	1650	1241	75%	-	-	-	1
48	2018-19	Aug-20	WJC RD 107-114	Ynr/ Jagadhri	CA TP	0.00	8.00	2000	1663	83%	-	-	-	1
49	2018-19	Jan-21	Chetaing Drain Kheri Lakha singh to Bubka Head	Ynr/ Jagadhri	CA TP	0.00	20.00	5000	3610	72%	-	-	-	1
50	2018-19	Jan-21	NH 344 Km 96-104 L&R	Ynr/ Jagadhri	NH TP	0.00	25.00	6250	4758	76%	-	-	-	1

Sr. No.	Year of Plantation	Month of Monitoring	Site of Plantation	T Division/ Range	Scheme	Physical Target			Plants of Survival	Monitoring Report Survival %	Sites (no.) Survival Statistics			
						Ha	RKM	No. of Plants			< 20%	20-50%	50-70%	>70%
1	2	3	4	5	6	7	8	9	10	11	12	13	14	15
51	2018-19	Jan-21	WHC RD 107-138 L&R	Ynr/ Jagadhri	CA TP	0.00	17.00	4250	3018	71%	-	-	-	1
52	2018-19	Aug-20	Ramgarh Sawai RF	Ynr/ Sadhaura	CA TP	0.00	10.00	2500	1904	76%	-	-	-	1
53	2018-19	Jan-21	Salchpur PF	Ynr/ Sadhaura	Pit	14.00	0.00	15400	10473	68%	-	-	1	-
54	2019-20	Jan-21	Ganauli RF	Ynr/ Chhachhrauli	CA TP	8.80	0.00	8180	5973	73%	-	-	-	1
54			Total Yamunanagar			160.80	407.30	162595	122614	75%	2	0	11	41
Kurukshetra														
1	2014-15	Nov-17	Sandhola Minor R.D. 0 to Tail L+R	Kuk/ Pehowa	/ ANR	5.00	0.00	1000	705	71%	-	-	-	1
*	2014-15	May-18	R.F. Bakhli Rect. No. 23, 188	Kurukshetra/ Pehowa	/ NPV Ridge	0*	10*	5000*	0	0	vix ls iwjk ikS/kkjksi.k ,fj;k izHkkfor gS IQsnk ikS/kkjksi.k tks fd fjt ij yxk gS og iqu% coppice esa vk;k gS ftdh fxurh Singling gksus mijkUr gh IEHko gSA ckdh ikS/kkjksi.k dh fit lkvb gSA			
2	2016-17	Nov-16	Markanda Distubtry RD 0-12 L/ S	KUK/ Thanesar	ANR	7.50	0.00	1500	1350	90%	-	-	-	1
3	2016-17	Feb-19	R.F. Bir Sujra	Kurukshetra/ Thanesar	CA/ T.P.	0.00	6.00	1500	986	66%	-	-	1	-
4	2016-17	Feb-19	Jhansa Tangor Bandh	Kurukshetra/ Thanesar	/ NPV/ T.P.	0.00	9.00	2250	1670	74%	-	-	-	1
5	2016-17	Feb-19	Gumthala-Bhagal Road Km. 13-18 L/ R	Kurukshetra/ Pehowa	T.P.	0.00	8.00	2000	1253	63%	-	-	1	-
6	2016-17	Aug-19	Narwana Branch RD 257-280 R/ side	Kurukshetra/ Thanesar	NPV	0.00	8.00	1110	743	67%	-	-	1	-
7	2016-17	Aug-19	Narwana Branch RD 232-257 L/ side	Kurukshetra/ Thanesar	NPV	0.00	8.00	1032	681	66%	-	-	1	-
8	2016-17	Aug-19	SYL km. 25-28 L/ S	Kurukshetra/ Thanesar	TP (CA)	0.00	19.00	2782	1808	65%	-	-	1	-
9	2016-17	Aug-19	Nk Railway Line Km. 82-86 L&R	Kurukshetra/ Thanesar	TP (CA)	0.00	6.00	1500	987	66%	-	-	1	-
10	2016-17	Aug-19	G.T. Road Km. 152-171 L/ R	Kurukshetra/ Thanesar	NPV	0.00	17.50	4375	2891	66%	-	-	1	-
11	2016-17	Aug-19	G.T. Road Km. 152-171 L/ R	Kurukshetra/ Thanesar	CA (TP)	0.00	14.50	3625	2429	67%	-	-	1	-
12	2016-17	Aug-19	Jhansa Tangori Bundh RD 0-10 L/R	Kurukshetra/ Thanesar	NPV (ANR)	12.00	0.00	2400	1729	72%	-	-	-	1
*	2016-17	Aug-19	Shahabad Barara Road & Damli Bundh	Kurukshetra/ Thanesar	NPV	*	*9.5	*	*	*	-	-	-	-
13	2016-17	Aug-19	N.K. Railway Line 72-76 L/ R	Kurukshetra/ Thanesar	CA (TP)	0.00	9.00	2250	1038	46%	-	1	-	-
14	2016-17	Aug-19	Saraswati Drain R.D 60-84 L+R	Kurukshetra/ Pehowa	CA (T.P)	0.00	15.00	3750	2558	68%	-	-	1	-
15	2016-17	Aug-19	Saraswati Drain R.D. 84-103 R/ Side	Kurukshetra/ Pehowa	NPV TP	0.00	20.00	5000	3456	69%	-	-	1	-
16	2016-17	Aug-19	Mohanpur Kalsa Road Km. 0-6 L+R	Kurukshetra/ Pehowa	NPV ANR	5.00	0.00	1000	657	66%	-	-	1	-

Sr. No.	Year of Plantation	Month of Monitoring	Site of Plantation	T Division/ Range	Scheme	Physical Target			Plants of Survival	Monitoring Report Survival %	Sites (no.) Survival Statistics			
						Ha	RKM	No. of Plants			< 20%	20-50%	50-70%	>70%
1	2	3	4	5	6	7	8	9	10	11	12	13	14	15
17	2016-17	Aug-19	Nanakpura Road Km. 0-4 L+R	Kurukshetra/ Pehowa	CA (TP)	0.00	5.00	1250	828	66%	-	-	1	-
18	2016-17	Aug-19	Urlana Minor Road 2-17 L+R	Kurukshetra/ Pehowa	NPV(ANR)	10.00	0.00	2000	1326	66%	-	-	1	-
19	2016-17	Aug-19	Bakhli to Ishaq Road Km. 0-3 L&R	Kurukshetra/ Pehowa	NPV (TP)	0.00	4.00	1000	657	66%	-	-	1	-
20	2016-17	Aug-19	Markhanda Distributry R.D. 78-110 L&R	Kurukshetra/ Pehowa	CA (TP)	0.00	10.00	1000	661	66%	-	-	1	-
21	2016-17	Mar-20	Ladwa Babain Road Km. 1-6 L/ R	Kurukshetra/ Thanesar	NPV T.P.	0.00	4.00	1000	692	69%	-	-	1	-
22	2016-17	Mar-20	Sunariya Road Km. 0-9 L/ R	Kurukshetra/ Thanesar	NPV T.P.	0.00	4.00	1000	662	66%	-	-	1	-
23	2016-17	Mar-20	Chapra Minor RD 0-15 L/ side	Kurukshetra/ Thanesar	NPV T.P.	0.00	9.00	2250	1596	71%	-	-	-	1
24	2016-17	Mar-20	G.T. Road Km. 181-190 L/ R	Kurukshetra/ Thanesar	CA T.P.	0.00	5.00	1250	987	79%	-	-	-	1
25	2016-17	Mar-20	G.T. Road Km. 171-173 L&R	Kurukshetra/ Thanesar	CA T.P.	0.00	4.00	1000	842	84%	-	-	-	1
26	2016-17	Nov-20	Gumthala Minor RD Thana village to Tail L+R	Kurukshetra/ Pehowa	CA/TP	0.00	4.00	1000	766	77%	-	-	-	1
27	2016-17	Nov-20	Kalsa to Zulmat to Bodhani Road KM 0-5 L+R	Kurukshetra/ Pehowa	CA/TP	0.00	4.00	1000	667	67%	-	-	1	-
28	2016-17	Nov-20	Madado to ismailabad road KM 2-4.5 L+R & Shergarh Minor RD 17-22	Kurukshetra/ Pehowa	CA/NPV	0.00	13.00	2250	1471	65%	-	-	1	-
29	2016-17	Nov-20	Kamoda to Thanesar road KM 0-4 L+R	Kurukshetra/ Thanesar	TP/CA	0.00	6.00	1500	1028	69%	-	-	1	-
30	2016-17	Nov-20	Hinori Road KM 4-7 L+R	Kurukshetra/ Thanesar	CA/TP	0.00	5.50	1375	898	65%	-	-	1	-
31	2017-18	Nov-20	Narwana branch RD 232-257L&R	Kurukshetra/ Thanesar	NPV/TP	0.00	8.00	2000	1422	71%	-	-	-	1
32	2017-18	Nov-20	Ramnagar Bundh RD 22-47 L+R	Kurukshetra/ Thanesar	CA/TP	0.00	12.00	3000	2023	67%	-	-	1	-
33	2018-19	Jul-20	DUK Railway line Km 151-163 L+R	Kurukshetra/ Thanesar	CA (TP) Total 177.79 RKM	0.00	38.00	9500	7410	78%	-	-	-	1
34	2018-19	Jul-20	Thanesar Jhansa Road 0-20 L+R	Kurukshetra/ Thanesar	CA (TP) Total 177.79 RKM	0.00	0.84	210	168	80%	-	-	-	1
35	2018-19	Jul-20	DUK Railway line Km 179-180 L+R	Kurukshetra/ Thanesar	CA (TP) Total 177.79 RKM	0.00	8.00	2000	1580	79%	-	-	-	1
36	2018-19	Jul-20	DUK Railway Line KM 182-188 L+R	Kurukshetra/ Thanesar	CA (TP) Total 177.79 RKM	0.00	44.21	11052.5	9063	82%	-	-	-	1
37	2018-19	Jul-20	Jhansa Bundh RD 30-45 L+R	Kurukshetra/ Thanesar	CA (TP) Total 177.79 RKM	0.00	4.00	1000	810	81%	-	-	-	1
38	2018-19	Jul-20	Markanda Bundh RD 0-12	Kurukshetra/ Thanesar	CA (TP) Total 177.79 RKM	0.00	10.00	2500	2025	81%	-	-	-	1

Sr. No.	Year of Plantation	Month of Monitoring	Site of Plantation	T Division/ Range	Scheme	Physical Target			Plants of Survival	Monitoring Report Survival %	Sites (no.) Survival Statistics			
						Ha	RKM	No. of Plants			< 20%	20-50%	50-70%	>70%
1	2	3	4	5	6	7	8	9	10	11	12	13	14	15
39	2018-19	Jul-20	Kalyana Railway station Km185-186 L+R	Kurukshetra/Thanesar	CA (TP) Total 177.79 RKM	0.00	5.00	1250	1075	86%	-	-	-	1
40	2018-19	Jul-20	Mohri Railway Station KM 187-188 L+R	Kurukshetra/Thanesar	CA (TP) Total 177.79 RKM	0.00	15.00	3750	3037	81%	-	-	-	1
41	2018-19	Jul-20	Pehwa patiyala Road KM 3-12 L+R	Kurukshetra/Pehowa	CA-TP	0.00	12.00	3000	2520	84%	-	-	-	1
42	2018-19	Jul-20	Kanthla Supply Chanal RD 0-25 L+R	Kurukshetra/Pehowa	CA-TP	0.00	52.00	13000	10270	79%	-	-	-	1
43	2018-19	Jul-20	Karaha sahib To Adhoya Road KM0-60 L+R	Kurukshetra/Pehowa	NPV-TP	0.00	12.00	3000	2520	84%	-	-	-	1
44	2018-19	Jul-20	Ishaq to seonsar Road KM 0-3 L+R	Kurukshetra/Pehowa	NPV-TP	0.00	2.00	500	390	78%	-	-	-	1
45	2018-19	Jul-20	Bodha Vyamshala	Kurukshetra/Pehowa	NPV-TP	0.00	1.00	250	220	88%	-	-	-	1
46	2018-19	Jul-20	Markanda Bundh RD 20-44 L+R	Kurukshetra/Pehowa	NPV-TP	0.00	16.00	4000	3160	79%	-	-	-	1
47	2018-19	Jul-20	RF Barason RECT No. 12,21	Kurukshetra/Pehowa	Native species	10.00	0.00	5000	4200	84%	-	-	-	1
48	2018-19	Jul-20	RF Barason RECT No. 21	Kurukshetra/Pehowa	Native species	5.00		2500	1975	79%	-	-	-	1
49	2018-19	Jul-20	RF Bakhali RECT No 29,30	Kurukshetra/Pehowa	Native species	15.00	0.00	7500	6150	82%	-	-	-	1
50	2018-19	Jul-20	RF Ramgarh RECT No. 39,40	Kurukshetra/Pehowa	Native species	15.00	0.00	7500	5850	78%	-	-	-	1
51	2018-19	Jul-20	RF RAMgarh RECT No. 26	Kurukshetra/Pehowa	Native species	5.00	0.00	2500	2125	85%	-	-	-	1
52	2018-19	Jul-20	RF Ramgarh RECT No, 25	Kurukshetra/Pehowa	Native species	10.00	0.00	5000	4150	83%	-	-	-	1
53	2018-19	Jul-20	RF Ramgarh RECT No,24	Kurukshetra/Pehowa	Native species	10.00	0.00	5000	3950	79%	-	-	-	1
54	2018-19	Jul-20	RF Seonsar RECT No. 64	Kurukshetra/Pehowa	Native species	10.00		5000	4115	82%	-	-	-	1
55	2018-19	Jul-20	RF Seonsar RECT No. 65,74	Kurukshetra/Pehowa	Native species	10.00	0.00	5000	3905	78%	-	-	-	1
56	2018-19	Jul-20	RF Seonsar RECT No. 85	Kurukshetra/Pehowa	Native species	5.00	0.00	2500	1950	78%	-	-	-	1
57	2018-19	Jul-20	A/H Road KM 35-40 L+R	Kurukshetra/Pehowa	Plantation of national Highway Shurb 500 Plants per RKM	0.00	8.00	4000	3640	91%	-	-	-	1

Sr. No.	Year of Plantation	Month of Monitoring	Site of Plantation	T Division/ Range	Scheme	Physical Target			Plants of Survival	Monitoring Report Survival %	Sites (no.) Survival Statistics			
						Ha	RKM	No. of Plants			< 20%	20-50%	50-70%	>70%
1	2	3	4	5	6	7	8	9	10	11	12	13	14	15
58	2018-19	Jul-20	A/H Road KM 48-55 L+R bye pass	Kurukshetra/ Pehowa	Plantation of national Highway Shurb 500 Plants per RKM	0.00	15.00	7500	6975	93%	-	-	-	1
59	2018-19	Jul-20	A/H Road KM 55-60 L+R	Kurukshetra/ Pehowa	Plantation of national Highway Shurb 500 Plants per RKM	0.00	9.00	4500	4243	94%	-	-	-	1
60	2018-19	Jul-20	A/H Road KM 35-45 L+R	Kurukshetra/ Pehowa	Plantation of national Highway Shurb 250 Plants per RKM	0.00	38.00	9500	8740	92%	-	-	-	1
61	2018-19	Jul-20	A/H Road KM 48-55 L+R bye pass	Kurukshetra/ Pehowa	Plantation of national Highway Shurb 250 Plants per RKM	0.00	30.00	7500	6750	90%	-	-	-	1
62	2018-19	Jul-20	A/H Road KM 55-65 L+R	Kurukshetra/ Pehowa	Plantation of national Highway Shurb 250 Plants per RKM	0.00	32.00	8000	7312	91%	-	-	-	1
63	2018-19	Nov-20	RF Barason Rect no 12,21	Kurukshetra/ Pehowa	Native Species	0.00	15.00	7500	6273	84%	-	-	-	1
64	2018-19	Jul-20	Dhirpur Railway station	Kurukshetra/ Thanesar	CA (TP) Total 177.79 RKM	0.00	0.95	238	199	84%	-	-	-	1
65	2018-19	Jul-20	RF Bir sujra	Kurukshetra/ Thanesar	CA (TP) Total 177.79 RKM	0.00	10.00	2500	2050	82%	-	-	-	1
66	2018-19	Jul-20	Left Bundh RD 0-15 L+R	Kurukshetra/ Thanesar	NPV(TP) Total 120 RKM	0.00	8.00	2000	1680	84%	-	-	-	1
67	2018-19	Jul-20	Markanda Distirbutry RD 0-15 L+R	Kurukshetra/ Thanesar	NPV(TP) Total 120 RKM	0.00	6.00	1500	1215	81%	-	-	-	1
68	2018-19	Jul-20	Bhusthla School	Kurukshetra/ Thanesar	NPV(TP) Total 120 RKM	0.00	4.00	1000	780	78%	-	-	-	1
69	2018-19	Jul-20	Jhansa to Shahabad Bundh	Kurukshetra/ Thanesar	NPV(TP) Total 120 RKM	0.00	4.00	1000	840	84%	-	-	-	1
70	2018-19	Jul-20	Thanessar distirbutry RD 0-12 L+R	Kurukshetra/ Thanesar	NPV(TP) Total 120 RKM	0.00	2.00	500	390	78%	-	-	-	1
71	2018-19	Jul-20	Dholra T/ chanal from T/well No. 4 to WJC and WJC RD 143-150 Right side ki right side	Kurukshetra/ Thanesar	NPV(TP) Total 120 RKM	0.00	20.00	5000	4200	84%	-	-	-	1

Sr. No.	Year of Plantation	Month of Monitoring	Site of Plantation	T Division/ Range	Scheme	Physical Target			Plants of Survival	Monitoring Report Survival %	Sites (no.) Survival Statistics			
						Ha	RKM	No. of Plants			< 20%	20-50%	50-70%	>70%
1	2	3	4	5	6	7	8	9	10	11	12	13	14	15
72	2018-19	Jul-20	GT Road 181-190 L+R divider and service road	Kurukshetra/ Thanesar	NPV(TP) Total 120 RKM	0.00	6.00	1500	1290	86%	-	-	-	1
73	2018-19	Jul-20	DUK Railway line KM 180-184 Left side	Kurukshetra/ Thanesar	NPV(TP) Total 120 RKM	0.00	8.00	2000	1560	78%	-	-	-	1
74	2018-19	Jul-20	Damli Bundh and Damli Road RD 21-22	Kurukshetra/ Thanesar	NPV(TP) Total 120 RKM	0.00	8.00	2000	1700	85%	-	-	-	1
75	2018-19	Jul-20	GT Road 171-181 L+R	Kurukshetra/ Thanesar	NPV(TP) Total 120 RKM	0.00	4.00	1000	800	80%	-	-	-	1
76	2018-19	Jul-20	DUK railway line KM 164-167 L+R	Kurukshetra/ Thanesar	NPV(TP) Total 120 RKM	0.00	4.00	1000	790	79%	-	-	-	1
77	2018-19	Jul-20	Shahbadh Thol road KM 1-8 L+R	Kurukshetra/ Thanesar	NPV(TP) Total 120 RKM	0.00	8.00	2000	1686	84%	-	-	-	1
78	2018-19	Jul-20	Jhansha Rohti Road KM 0-3 and rohti Bundh 0 to end L+R	Kurukshetra/ Thanesar	NPV(TP) Total 120 RKM	0.00	9.00	2250	1755	78%	-	-	-	1
79	2018-19	Jul-20	Ishargarh Jalkheri Road KM 0-8	Kurukshetra/ Thanesar	NPV(TP) Total 120 RKM	0.00	4.00	1000	850	85%	-	-	-	1
80	2018-19	Jul-20	Thanesar Distributry RD from Dhobi ghat to Barahamsrovar	Kurukshetra/ Thanesar	NPV(TP) Total 120 RKM	0.00	4.00	1000	810	81%	-	-	-	1
81	2018-19	Jul-20	Militray Farm Dhantori	Kurukshetra/ Thanesar	NPV(TP) Total 120 RKM	0.00	20.00	5000	4010	80%	-	-	-	1
82	2018-19	Jul-20	RF Sonti	Kurukshetra/ Thanesar	Native Species	5.00	0.00	2500	2082	83%	-	-	-	1
83	2018-19	Jul-20	A/H Road KM24-29 L+R	Kurukshetra/ Thanesar	Plantation of national Highway Shurb 500 Plants per RKM	0.00	8.00	4000	3800	95%	-	-	-	1
84	2019-20	Nov-20	RF Seonsar Rect no 72	Kurukshetra/ Pehowa	TP	0.00	25.00	6250	5488	88%	-	-	-	1
84			Total Kurukshetra			139.50	767.50	257200	205993	80%	0	1	22	61
	Kaithal													
1	2014-15	Oct-16	Balu-Badsikri-Khurd Road Via Water Works Km 0-7 L/ R	Kaithal/ Kaithal	NPV (ANR)	17.00	0.00	3400	2618	77%	-	-	-	1
2	2014-15	Feb-17	Rohera Minor RD 0-25 L/ S	Kaithal/ Pundri	(ANR)	4.00	0.00	800	616	77%	-	-	-	1
3	2015-16	Jul-19	Pundri Drain RD. 30-46 L&R	Kaithal/ Pundri	CA T.P.	0.00	5.00	1250	838	67%	-	-	1	-
4	2015-16	Jul-19	Bhana Minor	Kaithal/ Pundri	Enrichment T.P.	0.00	9.50	1900	210	11%	1	-	-	-
5	2016-17	2017	Sirsa Branch RD 162-190 L/ R	Kaithal/ Pundri	T.P. (NPV)	12.00	0.00	3000	2670	89%	-	-	-	1
6	2016-17	Feb-17	Balbhera	Kaithal/ Saraswati	(T.P)	0.00	2.00	500	440	88%	-	-	-	1
7	2016-17	Dec-17	Peoda to Segra Road Km. 0-3 L&R	Kaithal/ Kaithal	CA TP	0.00	4.00	1000	860	86%	-	-	-	1
8	2016-17	Dec-17	Gulhla Kharka Road to Kharodi Road	Kaithal/ Saraswati	ANR T.P.	8.00	0.00	1600	1380	86%	-	-	-	1
9	2016-17	Dec-17	Munnarehri Minor RD 0-31 L&R	Kaithal/ Pundri	T.P.	0.00	18.00	3600	3020	84%	-	-	-	1

Sr. No.	Year of Plantation	Month of Monitoring	Site of Plantation	T Division/ Range	Scheme	Physical Target			Plants of Survival	Monitoring Report Survival %	Sites (no.) Survival Statistics			
						Ha	RKM	No. of Plants			< 20%	20-50%	50-70%	>70%
1	2	3	4	5	6	7	8	9	10	11	12	13	14	15
10	2016-17	Mar-19	Kaithal-Sirta Road KM 0-5 L/ R	Kaithal/ Kaithal	(CA, TP)	0.00	5.00	1250	951	76%	-	-	-	1
11	2016-17	Feb-20	Harsola Minor RD 0-20 L&R	Kaithal/ Kaithal	TP (CA)	0.00	7.00	1750	1174	67%	-	-	1	-
12	2016-17	Feb-20	Rajound Distry. RD 26-60	Kaithal/ Pundri	TP (CA)	0.00	8.00	2000	1378	69%	-	-	1	-
13	2017-18	7/13/2020	Jadola to Bandrana Road Km 0-4 L/R	Kaithal/ Kaithal	CA (TP)	0.00	5.00	1250	924	74%	-	-	-	1
14	2017-18	7/13/2020	Mastgarh Thehbutana Dera Gyan Singh Kharkada Bhuna Road Km 0-10 L/R	Kaithal/ Saraswati	CA (TP)	0.00	13.00	3250	2243	69%	-	-	1	-
15	2018-19	Mar-19	Fatehpur Escape C-5	Kaithal/ Pundri	(Tall)	0.00	20.00	5000	4351	87%	-	-	-	1
16	2018-19	3/16/2021	RF Siwan Compartment No. 8,11, Part 1 &2	Kaithal/ Kaithal	CA Small	14.50	0.00	15950	11168	70%	-	-	-	1
17	2018-19	3/15/2021	N.K. Railway Line KM 50-52 L&R	Kaithal/ Kaithal	CA Small	7.50	0.00	8250	5529	67%	-	-	1	-
18	2018-19	3/9/2021	Fatehpur Escape C-5	Kaithal/ Pundri	NPV TP	0.00	20.00	5000	3584	72%	-	-	-	1
19	2018-19	3/18/2021	R.F. Machhrehri/Bichhian Rect. 9.15	Kaithal/ Saraswati	CA Small	10.00	0.00	3695	2626	71%	-	-	-	1
20	2019-20	3/19/2021	R.F. Bichhian Rect No. 56-57	Kaithal/ Saraswati	NPV TP	0.00	10.00	2500	1828	73%	-	-	-	1
21	2019-20	3/18/2021	R.F. Rewar Rect. No. 51-64	Kaithal/ Saraswati	NPV TP	0.00	10.00	2500	1898	76%	-	-	-	1
22	2019-20	3/18/2021	Bhuna Sultania Road Km 0-5 L&R	Kaithal/ Saraswati	NPV TP	0.00	9.00	2250	2006	89%	-	-	-	1
22			Total Kaithal			73.00	145.50	71695	52312	73%	1	0	5	16
258			G-Total of North Circle			784.22	1859.40	722231	532550	74%	4	9	74	171

Monitoring and Evaluation of CAMPA SCHEME											
Samples For Year of Plantation 2012-2013 to 2019-20											
Year of Monitoring 2016-17, 2017-18, 2018-19, 2019-20 & 2020-21											
ABSTRACT CENTRAL CIRCLE, ROHTAK											
Sr. No.	Name of Division	No of Sites	Area Monitored		Plants	Survivors	Survivors Percentage	Sites (no.) Survival Statistics			
			Ha.	RKM	Monitored			< 20%	20-50%	50-70%	>70%
1	Karnal	53	156.61	384	168010	114549	68%	2	5	18	28
2	Jhajjar	59	25.75	408.68	116720	78577	67%	0	5	29	25
3	Panipat	30	90	303.26	107252	66534	62%	0	4	17	9
4	Rohtak	49	40	312	85650	51655	60%	2	3	29	15
5	Sonipat	46	43.00	329.70	108575	70740	65%	1	1	29	15
	G.Total	237	355.36	1737.64	586207	382055	69%	2	4	65	66

Sitewise Details of Monitoring and Evaluation of CAMPA Scheme Central Circle

Monitoring By DFO M&E, Karnal

Sr. No.	Year of Plantation	Month of Monitoring	Site of Plantation	T Division/ Range	Scheme	Physical Target			Plants of Survival	Monitoring Report Survival %	Sites (no.) Survival Statistics			
						Ha	RKM	No. of Plants			< 20%	20-50%	50-70%	>70%
1	2	3	4	5	6	7	8	9	10	11	12	13	14	15
1	2013-14	Dec-16	Sheikhupura Kurlan Road Km 0 to 4 L&R	Karnal/Assandh	CAMPA ANR	7	0	1400	1092	78%	-	-	-	1
2	2014-15	Dec-16	Kunjapura to Mugal Majra Road Km 0-3 L/R	Karnal/Karnal	CAMPA ANR(T.P)	5	0	1000	730	73%	-	-	-	1
3	2014-15	Apr-17	RF Bassi C No. 103	Karnal/Assandh	CAMPA Ridge	0	14	3650	2847	78%	-	-	-	1
4	2014-15	Apr-18	R.F. Sheikhupura	Karnal/Karnal	CAMPA NPV	0	16	8000	2850	36%	-	1	-	-
5	2015-16	Jul-16	Jhanjhari Taraori Road Km. 0-10 L/R	Karnal/Indri	CAMPA (NPV)/ANR/ T.P.	3	0	600	510	85%	-	-	-	1
6	2015-16	Jul-16	Sultan Jatpura Road Km. 0-2 L/R	Karnal/Indri	CAMPA (NPV)/TP	0	4	1000	780	78%	-	1	-	-
7	2015-16	Dec-16	R.F. Sheikhupura	Karnal/Karnal	NPV T.P	0	15	3750	3038	81%	-	-	-	1
8	2015-16	Dec-16	Karnal to Assandh Km 36 to 43	Karnal/Assandh	CAMPA ANR/T.P.	17	0	3400	2686	79%	-	-	-	1
9	2015-16	Apr-18	Yamuna Bed (Karnal Merrut Road L&R)	Karnal/Karnal	CAMPA ANR T.P.	16	0	3200	1925	60%	-	-	1	-
10	2015-16	Apr-18	Karnal Assandh Road Km. 36 to 43	Karnal/Assandh	CAMPA ANR T.P.	17	0	3400	2115	62%	-	-	1	-
11	2015-16	Dec-18	R.F. Khanda Kheri Coup. No. 1 & 7	Karnal/Assandh	C.A. Ridge	18	0	19800	14652	74%	-	-	-	1
12	2015-16	Dec-18	R.F. Khanda Kheri Coup. No. 7	Karnal/Assandh	C.A. Ridge	9.61	0	9610	6727	70%	-	-	-	1
13	2015-16	Dec-18	Kachwa Behloipur Road	Karnal/Assandh	CA Ridge	4	0	4000	2965	74%	-	-	-	1
14	2015-16	Dec-18	Nissing Drain RD Bansa Vill. To Karnal Kaithal Road	Karnal/Assandh	CA Ridge	5	0	5000	3500	70%	-	-	-	1
15	2015-16	Apr-19	R.F. Sheikhupura Jungle	Karnal/Karnal	CAMPA NPV/ T.P.	0	15	3750	2625	70%	-	-	-	1
16	2016-17	Dec-16	G.T. Road Km 141 to 146 L/R	Karnal/Indri	CAMPA (T.P)	0	6	1500	1215	81%	-	-	-	1
17	2016-17	Apr-18	N.B.K. Link RD 30-45 R/S	Karnal/Indri	CAMPA NPV	10	0	2000	1205	60%	-	-	1	-
18	2016-17	Apr-18	R.F. Bassi	Karnal/ Assandh	ANR (NPV)	16	0	3200	2410	75%	-	-	-	1
19	2016-17	Dec-18	W.J.C. Lower	Karnal/Indri	T.P. (CA)	0	26	6500	3765	58%	-	-	1	-

Sr. No.	Year of Plantation	Month of Monitoring	Site of Plantation	T Division/ Range	Scheme	Physical Target			Plants of Survival	Monitoring Report Survival %	Sites (no.) Survival Statistics			
						Ha	RKM	No. of Plants			< 20%	20-50%	50-70%	>70%
1	2	3	4	5	6	7	8	9	10	11	12	13	14	15
20	2016-17	Apr-19	Uplana to Dera Verna Road KM 0 to 3.5 L&R	Karnal/Assandh	CAMPA, TP (NPV)	0	6	1500	1140	76%	-	-	-	1
21	2016-17	Apr-19	Augmentation Canal RD. 50-55 R/S	Karnal/Karnal	CAMPA NPV (ANR)	5	0	1000	800	80%	-	-	-	1
22	2016-17	Sep-19	G.T. Road 141-146 km L/R	Karnal/Indri	CA T.P.	0	6	1500	946	63%	-	-	1	-
23	2016-17	Sep-19	Badhthal Distry. RD 0 to Khawaja ahmadpur	Karnal/Indri	CA T.P.	0	5	1250	615	49%	-	1	-	-
24	2016-17	Sep-19	Sidhpur Minor RD Badthal Disty to tail	Karnal/Indri	CA T.P.	0	3	750	593	79%	-	-	-	1
25	2016-17	Sep-19	Karsa Raison Rd km 0-3 L/R	Karnal/Indri	CA T.P.	0	4	1000	712	71%	-	-	-	1
26	2016-17	Sep-19	Raison to Hathira Km 0-3 L/R	Karnal/Indri	CA T.P.	0	5	1250	763	61%	-	-	1	-
27	2016-17	Sep-19	Faral Minor	Karnal/Indri	CA T.P.	0	8	2000	927	46%	-	1	-	-
28	2016-17	Sep-19	G.T. Road Km. 136-141 L/R Side	Karnal/Indri	CA T.P.	0	8	2000	1324	66%	-	-	1	-
29	2016-17	Sep-19	G.T. Road Km. 146-153 L/R Side	Karnal/Indri	CA T.P.	0	6	1500	1176	78%	-	-	-	1
30	2016-17	Feb-21	Uplana to Dera Verna Road	Karnal/ Assandh	NPV TP	0.00	6.00	1500	950	63%	-	-	1	-
31	2016-17	Feb-21	Nardak Distributory	Karnal/ Assandh	CA TP	0.00	14.00	3500	2280	65%	-	-	1	-
32	2016-17	Feb-21	Augmantation Canal	Karnal/ Karnal	ANR NPV TP	5.00	0.00	1000	600	60%	-	-	1	-
33	2017-18	May-18	G.T. Road 132 to 136 L/R	Karnal/Indri	CAMPA NPV T.P.	0	5	1250	935	75%	-	-	-	1
34	2017-18	Apr-19	Assandh Sirsal Road Km. 0-4 L/R	Karnal/Assandh	CAMPA, TP (NPV)	0	6	1500	1080	72%	-	-	-	1
35	2017-18	Jul-20	Uplana-Uplani Road Km 0-5 L&R	Karnal Assandh	TP NPV	0.00	5.00	1250	815	65%	-	-	1	-
36	2017-18	Jul-20	G.T. Road Km 132-136 L&R	Karnal/ Indri	TP NPV	0.00	5.00	1250	990	79%	-	-	-	1
37	2017-18	Feb-21	G. T. Road	Karnal/ Indri	NPV TP	0.00	5.00	1250	890	71%	-	-	-	1
38	2017-18	Jul-20	Khorakheri to Shekhpura road	Karnal/ Karnal	TP NPV	0.00	4.00	1000	710	71%	-	-	-	1
39	2018-19	Dec-18	Panipat to Kaithal Road 37 to 41 L/R	Karnal/Assandh	C.A. T.P.	0	10	2500	2305	92%	-	-	1	-
40	2018-19	Apr-19	S.Y.L., 42-47	Karnal/Indri	CA TP	0	31	7750	6277	81%	1	-	-	-
41	2018-19	Apr-19	R.F. Bassi C.No.	Karnal/Assandh	C.A.	0	14	3500	2940	84%	-	-	-	1

Sr. No.	Year of Plantation	Month of Monitoring	Site of Plantation	T Division/ Range	Scheme	Physical Target			Plants of Survival	Monitoring Report Survival %	Sites (no.) Survival Statistics			
						Ha	RKM	No. of Plants			< 20%	20-50%	50-70%	>70%
1	2	3	4	5	6	7	8	9	10	11	12	13	14	15
42	2018-19	Apr-19	Jamuna Bandh Rana Majra to Lalpura 0-15 L/R	Karnal/Karnal	CAMPA T.P.	0	40	10000	8100	81%	-	-	-	1
43	2018-19	Jul-20	Nardak Distri. Kaitpur Khera to Assandh Salwan Rd. Pul.	Karnal/ Assandh	CA TP	0.00	14.00	3500	2275	65%	-	-	1	-
44	2018-19	Feb-21	Panipat Kaithal Road	Karnal/ Assandh	CA TP	0.00	10.00	2500	1655	66%	-	-	1	-
45	2018-19	Jul-20	WJC RD 40-50 L/R	Karnal/ Indri	CA TP	0.00	10.00	2500	130	5%	1	-	-	-
46	2018-19	Feb-21	Indri Escape	Karnal/ Indri	CA TP	10.00	0.00	2500	1620	65%	-	-	1	-
47	2018-19	Feb-21	Yamuna Bundh	Karnal/ Karnal	CA TP	0.00	20.00	5000	2305	46%	-	1	-	-
48	2018-19	Feb-21	R.F. Baragoan	Karnal/ Karnal	CA TP	2.00	0.00	2000	1490	75%	-	-	-	1
49	2018-19	Feb-21	R.F. Shiekhpora	Karnal/ Karnal	CA Native TP	7.00	0.00	3500	2310	66%	-	-	1	-
50	2018-19	Jul-20	WJC Canal Gagsina Pull to Munal Head	Karnal/ karnal	CA TP	0.00	7.00	1750	1229	70%	-	-	1	-
51	2019-20	Feb-21	Nilokheri Railway Station Yard	Karnal/ Indri	NPV TP	0.00	5.00	2500	1450	58%	-	-	1	-
52	2019-20	Feb-21	Sarsa Branch	Karnal/ Indri	NPV TP	0.00	20.00	5000	3500	70%	-	-	-	1
53	2019-20	Feb-21	Faisalpur Majra Kerowali	Karnal/ Karnal	CA TP	0.00	6.00	1500	1080	72%	-	-	-	1
53			Total Karnal			156.61	384	168010	114549	68%	2	5	18	28
1	2013-14	Nov-17	Chhuchhakwas Karoli Road (MDR 130) Km 24 to 28	jhajjar/Matanhail	CAMPA T.P.	0	6	1500	985	66%	-	-	1	-
2	2014-15	Nov-17	JLN Feeder RD 290 to 318	jhajjar/Matanhail	CAMPA T.P.	0	10	2500	1750	70%	-	-	-	1
3	2014-15	Nov-17	JLN Feeder RD 102 to 104.5	jhajjar/Matanhail	CAMPA T.P.	0	5.68	1420	1014	71%	-	-	-	1
4	2015-16	Jan-17	Badli Pelpa Road Km 1 to 4L/R	Jhajjar/Bahadurgarh	CAMPA (T.P.)	4.5	0	4500	3555	79%	-	-	-	1
5	2015-16	May-18	Chhara Bypass 0-4	Jhajjar/Bahadurgarh	T.P. (C.A.)	4.5	0	4500	3370	75%	-	-	-	1
6	2015-16	Jan-19	Jhajjar Dadri Road Km. 0-8	Jhajjar/Jhajjar	CAMPA/ T.P.	1	0	1000	660	66%	-	-	1	-
7	2015-16	May-19	Nimli Minor RD 2- 9	Jhajjar/Mattanail	Campa TP	1.75	0	1750	1190	68%	-	-	1	-
8	2016-17	May-18	Dujana to Chhara Road Km. 0-5	Jhajjar/Jhajjar	T.P. (C.A.)	0	4	1000	786	79%	-	-	-	1
9	2016-17	May-18	Bishan to Kabalpur Road Km. 0-6 L/R	Jhajjar/Jhajjar	T.P. (C.A.)	0	6	1500	1085	72%	-	-	-	1
10	2016-17	May-18	Badli Pelpa Road Km. 1 to 4	Jhajjar/Jhajjar	T.P. (CA)	0	5	1250	875	70%	-	-	-	1

Sr. No.	Year of Plantation	Month of Monitoring	Site of Plantation	T Division/ Range	Scheme	Physical Target			Plants of Survival	Monitoring Report Survival %	Sites (no.) Survival Statistics			
						Ha	RKM	No. of Plants			< 20%	20-50%	50-70%	>70%
1	2	3	4	5	6	7	8	9	10	11	12	13	14	15
11	2016-17	May-18	Jhajjar Badli Road Km. 9-13 L/R	Jhajjar/Bahadurgarh	T.P. (CA)	0	7	1750	1390	79%	-	-	-	1
12	2016-17	May-18	Chhuchhakwas to Jhajgarh Road 0-7 L/R	Jhajjar/Mattan hail	T.P. (C.A.)	0	10	2500	1571	63%	-	-	1	-
13	2016-17	May-18	Matanhail to Salhawas Road Km. 2-13	Jhajjar/Mattan hail	T.P. (C.A.)	0	15	3750	2746	73%	-	-	-	1
14	2016-17	Oct-19	Jhajjar- Subana Road Km 4 to 13	Jhajjar/Matan hail	CA T.P.	0	5	1250	855	68%	-	-	1	-
15	2016-17	Oct-19	Mundsha to Naugama Road	Jhajjar/Matan hail	Campa T.P. NPV	0	8	2000	1512	76%	-	-	-	1
16	2016-17	Oct-19	Kasni Chandaul Road Km 0-3	Jhajjar/Matan hail	Campa T.P. NPV	0	4	1000	723	72%	-	-	-	1
17	2016-17	Oct-19	Samaspur Majra to Naula Road Km 0-5	Jhajjar/Matan hail	Campa T.P. NPV	0	8	2000	1380	69%	-	-	1	-
18	2016-17	Oct-19	Matanhail to Salhawas Road	Jhajjar/Matan hail	Campa CA T.P.	0	15	3750	2553	68%	-	-	1	-
19	2016-17	Oct-19	Akheri Mundaheda Road Km 0 to 4	Jhajjar/Matan hail	Campa CA T.P.	0	5	1250	838	67%	-	-	1	-
20	2016-17	Oct-19	Subana to Chappar Road Km 0 to 5	Jhajjar/Matan hail	Campa NPV ANR	3	0	600	442	74%	-	-	-	1
21	2016-17	Oct-19	Dawla to Karoda Road Km 0 to 6 L&R	Jhajjar/Matan hail	ANR (TP) Campa	6.5	0	1300	963	74%	-	-	-	1
22	2016-17	Oct-19	Redhuwas to Mundaheda Road km 0 to 2.5	Jhajjar/Matan hail	Campa NPV ANR	4.5	0	900	708	79%	-	-	-	1
23	2016-17	Oct-19	Beri-Dighal-Kultana Road Km 5 to 19	Jhajjar/Jhajjar	Campa T.P. NPV	0	6	1500	1086	72%	-	-	-	1
24	2016-17	Oct-19	Dujana-Seria Road KM 0 to 4	Jhajjar/Jhajjar	Campa T.P. NPV	0	6	1500	977	65%	-	-	1	-
25	2016-17	Oct-19	Jhajjar Distributory 25 to 40	Jhajjar/Jhajjar	Campa CA T.P.	0	10	2500	1630	65%	-	-	1	-
26	2016-17	Oct-19	Jhajjar Distributory RD 40 to Tail	Jhajjar/Jhajjar	CA T.P.	0	11	2750	1738	63%	-	-	1	-

Sr. No.	Year of Plantation	Month of Monitoring	Site of Plantation	T Division/ Range	Scheme	Physical Target			Plants of Survival	Monitoring Report Survival %	Sites (no.) Survival Statistics			
						Ha	RKM	No. of Plants			< 20%	20-50%	50-70%	>70%
1	2	3	4	5	6	7	8	9	10	11	12	13	14	15
27	2016-17	Oct-19	Drain No. 8 Km 22 to 28	Jhajjar/Jhajjar	CA T.P.	0	20	5000	3243	65%	-	-	1	-
28	2016-17	Oct-19	SLC Minor Km 58 to 85	Jhajjar/Jhajjar	Campa CA T.P.	0	8	2000	1263	63%	-	-	1	-
29	2016-17	Oct-19	SLC Minor Km 85 to 99	Jhajjar/Jhajjar	Campa CA T.P.	0	8	2000	1303	65%	-	-	1	-
30	2016-17	Oct-19	Kulana- Koka-Patoda Road Km 0 to 2	Jhajjar/Jhajjar	Campa CA T.P.	0	5	1250	987	79%	-	-	-	1
31	2016-17	Oct-19	Nahra Nahri Road Km 4 to 13 L&R	Jhajjar/Bahadurgarh	Campa CA T.P.	0	7	1750	1242	71%	-	-	-	1
32	2016-17	Oct-19	Badli Pelpa Road Km 1 to 4 L&R	Jhajjar/Bahadurgarh	CA T.P.	0	5	1250	1030	82%	-	-	-	1
33	2016-17	Oct-19	Badli Gurgoan Road Km 1 to 9 L&R	Jhajjar/Bahadurgarh	Campa CA T.P.	0	9	2250	1750	78%	-	-	-	1
34	2016-17	Oct-19	GWS DHS Road to Chhara B.garh Road	Jhajjar/Bahadurgarh	CA T.P.	0	6	1500	965	64%	-	-	1	-
35	2016-17	Oct-19	Bahadurgarh Badli Road Km 4 to KCB Drain L&R	Jhajjar/Bahadurgarh	CA T.P.	0	4	1000	676	68%	-	-	1	-
36	2016-17	Oct-19	Nilothi Minor RD 0 to tail	Jhajjar/Bahadurgarh	Campa CA T.P.	0	8	2000	1237	62%	-	-	1	-
37	2016-17	Oct-19	GWS Km 43-45 L/s	Jhajjar/Bahadurgarh	CA T.P.	0	4	1000	643	64%	-	-	1	-
38	2016-17	Oct-19	Dulhera Distributry RD 100 to 130	Jhajjar/Bahadurgarh	CA T.P.	0	8	2000	1245	62%	-	-	1	-
39	2016-17	Oct-19	Nayagoan Bypass Km 0 to 3	Jhajjar/Bahadurgarh	Campa CA T.P.	0	2	500	408	82%	-	-	-	1
40	2016-17	Mar-21	Dujana Chhara Road, KM 0-5	Jhajjar	CA TP	0.00	4.00	1000	650	65%	-	-	1	-
41	2016-17	Mar-21	Jhajjar Distributory, RD 40-Tail	Jhajjar	CA TP	0.00	11.00	2750	1660	60%	-	-	1	-
42	2016-17	Mar-21	Jhajjar Badli Road, KM 9-13, L&R	Bahadurgarh	CA TP	0.00	7.00	1750	1340	77%	-	-	-	1
43	2016-17	Mar-21	Badli Gurgaon Road, KM 1-9, L&R	Bahadurgarh	CA TP	0.00	9.00	2250	1605	71%	-	-	-	1
44	2016-17	Mar-21	Dulhera Distributory, RD 100-130	Bahadurgarh	CA TP	0.00	8.00	2000	810	41%	-	1	-	-

Sr. No.	Year of Plantation	Month of Monitoring	Site of Plantation	T Division/ Range	Scheme	Physical Target			Plants of Survival	Monitoring Report Survival %	Sites (no.) Survival Statistics			
						Ha	RKM	No. of Plants			< 20%	20-50%	50-70%	>70%
1	2	3	4	5	6	7	8	9	10	11	12	13	14	15
45	2016-17	Mar-21	Chhuchhakwas to Jahajgarh Road, KM 0-7	Matanhail	CA TP	0.00	10.00	2500	1525	61%	-	-	1	-
46	2016-17	Mar-21	Matanhail to Salhawas Road, KM 0-13	Matanhail	CA TP	0.00	15.00	3750	2400	64%	-	-	1	-
47	2017-18	Jan-19	Rewari Khera Road to Kheri Asshra Road	Jhajjar/Bahadurgarh	CAMPA/ T.P.	0	4	1000	690	69%	-	-	1	-
48	2017-18	Aug-20	Jhajjar Farukhnagar Road, KM 0-11	Jhajjar	CA TP	0.00	8.00	2000	1420	71%	-	-	-	1
49	2017-18	Aug-20	Devarkhana to Lohat Road, KM 0-4	Bahadurgarh	TP NPV	0.00	4.00	1000	614	61%	-	-	1	-
50	2017-18	Aug-20	Kachroli Minor, RD 0-20	Matanhail	CA TP	0.00	8.00	2000	1365	68%	-	-	1	-
51	2017-18	Mar-21	JLN Feeder, RD 102-104.5	Matanhail	CA TP	0.00	13.00	3250	2810	86%	-	-	-	1
52	2018-19	Aug-20	Kot Surha Road, KM 0-5	Jhajjar	CA TP	0.00	6.00	1500	752	50%	-	1	-	-
53	2018-19	Aug-20	KCB Drain, RD Kherka Gurjar Pull to Rohad Badli Road Pull L&R	Bahadurgarh	CA TP	0.00	7.00	1750	840	48%	-	1	-	-
54	2018-19	Aug-20	Ladayan to Mundaheera Road, KM 0-4	Matanhail	CA TP	0.00	5.00	1250	442	35%	-	1	-	-
55	2018-19	Mar-21	Tandaheri to DHS Road, KM 0-6	Bahadurgarh	CA TP	0.00	5.00	1250	475	38%	-	1	-	-
56	2018-19	Mar-21	Chhuchhakwas Minor, RD 0-20	Matanhail	CA TP	0.00	20.00	5000	2760	55%	-	-	1	-
57	2019-20	Mar-21	Luhari Minor, RD 25-47	Jhajjar	NPV TP	0.00	10.00	2500	1540	62%	-	-	1	-
58	2019-20	Mar-21	Chhara to Chhochi Road, KM 0-5, L&R	Bahadurgarh	CA TP	0.00	4.00	1000	650	65%	-	-	1	-
59	2019-20	Mar-21	Raiya Minor, RD 0-Karoda Road	Matanhail	NPV TP	0.00	10.00	2500	1855	74%	-	-	-	1
59			Total Jhajjar			25.75	408.68	116720	78577	67%	0	5	29	25

Sr. No.	Year of Plantation	Month of Monitoring	Site of Plantation	T Division/ Range	Scheme	Physical Target			Plants of Survival	Monitoring Report Survival %	Sites (no.) Survival Statistics			
						Ha	RKM	No. of Plants			< 20%	20-50%	50-70%	>70%
1	2	3	4	5	6	7	8	9	10	11	12	13	14	15
*	2013-14	Sep-17	Lohari Minor RD 50-57	Panipat/Panipat	R/W (CAMP A)	-	18*	9000*	0	0	bl jhp ij CAMP A Scheme ds rgr o"KZ 2013&14 es 18 RKM dk;Z fd;k x;k x;k gSA tc tkWp ,oa ewY;kadu dk;Z fd;k tk jgk Fkk rks IEcfU/kr LVkQ }kjk crk;k x;k fd bl jhp ij 18 RKM dh txg 15 RKM dk;Z fd;k x;k gS tcf iz0eq0o0la0] gfj0 iapdwyk ls izklr QkbZuy ,0ih0vks0 vuqlkj o"KZ 2013&14 esa nks dk;Z 18 RKM o 15 RKM dk;Z fd;k gqvk n'kkZ;k x;k gSA APO ds vuqlkj ;g Overlapping dk dsl curk gSA ekSds ij fn[kk;s x;s ikS/kkjksi.k dh IQyrk Hkh de izrhr gksrh gSA o0e0v0 ls vuqjks/k gS fd vki vius Lrj ij pSfdax dk dk;Z djok vsosaA			
1	2014-15	Mar-17	Samalkha Beholi Road Drain L/R	Panipat/Samalkha	CAMP A NPV ANR TP	5	0	1000	760	76%	-	-	-	1
2	2014-15	Sep-17	G.T. Road to Khalila Road Via Naryana Road	Panipat/Samalkha	ANR CAMP A T.P.	10	-	2000	1220	61%	-	-	1	-
*	2014-15	Feb-18	Drain No. 2 Rd. 60 to 80	Panipat/Panipat	CAMP A ANR (T.P.)	12.5*	0	2500*	-	-	IQyrk izfr'kr ekSds ij ik, x, ikS/kksa dh ,0ih0vks0 ds vuqlkj 12-5 gSDVs;j@2500 ikS/kksa dh gSA Diversion of Forest Land ds rgr o0jk0 dh fjiksVZ ds vuqlkj 768 ikS/ks izHkkfor fn[kk, x, gSA bl ckjs vkils vuqjks/k gS fd vius Lrj ij tkap djokdj o0jk0v0 dh fjiksVZ esa vfdar ikS/kksa dks feykdi IQyrk			
3	2014-15	Nov-18	Panipat to Gohana Road Km. 22-24.5 L/S	Panipat/Panipat	Campa NPV Ridge	0	10	5000	3150	63%	-	-	1	-
4	2015-16	Apr-16	Ishrana to Karad Road Km 0-4 L/R	Panipat/Panipat	CAMP A (NPV)	0	3	600	468	78%	-	-	-	1
5	2015-16	Apr-16	Ishrana Vill. P.L.	Panipat/Panipat	CAMP A	5	0	8330	4248	51%	-	-	1	-
6	2015-16	Nov-18	Binjhol Minor	Panipat/Panipat	T.P. Ridge	0	10	5000	3400	68%	-	-	1	-
7	2016-17	Nov-18	Delhi Branch RD 13.5 to 50	Panipat/Panipat	CAMP A T.P.	0	32.14	8035	5385	67%	-	-	1	-
8	2016-17	Feb-20	Beghampur Drain R.D. Assandh To Tail	Panipat/Panipat	TP (NPV) CAMP A	0	5	1250	892	71%	-	-	-	1
9	2016-17	Feb-20	G.T. Road to Diwana Khalila Road K.M. 0 to 6 L&R	Panipat/Panipat	TP (NPV) Campa	0	4	1000	652	65%	-	-	1	-
10	2016-17	Feb-20	Bandari Road To Ahar Road 5 -11	Panipat/Panipat	TP (NPV) Campa	0	7	560	365	65%	-	-	1	-

Sr. No.	Year of Plantation	Month of Monitoring	Site of Plantation	T Division/ Range	Scheme	Physical Target			Plants of Survival	Monitoring Report Survival %	Sites (no.) Survival Statistics			
						Ha	RKM	No. of Plants			< 20%	20-50%	50-70%	>70%
1	2	3	4	5	6	7	8	9	10	11	12	13	14	15
11	2016-17	Feb-20	Old Bhadsai canal R.D. 37 to 52	Panipat/Panipat	ANR (NPV) CAMPA	40	0	8000	5904	74%	-	-	-	1
12	2016-17	Feb-20	Delhi Branch, Delhi Perlal RD 13.5 to 50	Panipat/Panipat	TP (CA) CAMPA	0	32.14	8035	5012	62%	-	-	1	-
13	2016-17	Feb-20	Dumiyana to Kurana Road k.M. 0 to 6 L&R	Panipat/Panipat	ANR (NPV) CAMPA	10	0	2000	1250	63%	-	-	1	-
14	2016-17	Feb-20	Madaluda Wai Wassier Adiyana Road KM 1- 4 & 1-3	Panipat/Panipat	ANR (NPV) CAMPA	10	0	1200	750	63%	-	-	1	-
15	2016-17	Dec-20	Police Chowki to Hait Road KM 0 to 3 L&R Side	Panipat/ Panipat	Campa ANR TP	5.00	0.00	1000	680	68	-	-	1	-
16	2017-18	Aug-20	New Urlana Minor RD 0 to tail (L&R)	Panipat/ Panipat	TP NPV	0.00	9.00	2250	1582	70	-	-	1	-
17	2017-18	Dec-20	New Urlana Minor	Panipat/ Panipat	Campa NPV TP	0.00	9.00	2250	1400	62	-	-	1	-
18	2017-18	Aug-20	Duk Railway Line KM 74 to 80	Panipat/ Samalkha	TP NPV	0.00	13.00	3250	1250	38	-	1	-	-
19	2017-18	Dec-20	Railway Line KM 74 to 80 L/Side	Panipat/ Samalkha	TP NPV	0.00	13.00	3250	1105	34	-	1	-	-
20	2018-19	Nov-18	Khalila to Bursham Road Km. 0 to 4 L/R	Panipat/Samalkha	CAMPA NPV T.P.	0	3	750	690	92%	-	-	-	1
21	2018-19	Aug-20	Old Rohtak Canal Shera to Madlauda Area	Panipat/ Panipat	CA TP	0.00	29.01	7252	5345	74	-	-	-	1
22	2018-19	Aug-20	Madlauda Minor	Panipat/ Panipat	CA TP	0.00	6.00	1500	1035	69	-	-	1	-
23	2018-19	Dec-20	Old Rohtak Canal	Panipat/ Panipat	Campa CA	0.00	29.01	7250	5370	74	-	-	-	1
24	2018-19	Dec-20	Delhi Parllel RD 13 to 32 L/Side	Panipat/ Panipat	Campa CA TP	0.00	29.96	6740	3641	54	-	-	1	-
25	2018-19	Aug-20	Drain No.2 RD 187 to 204 L&R	Panipat/ Samalkha	CA TP	0.00	20.00	5000	2200	44	-	1	-	-
26	2018-19	Dec-20	Drain No.2 RD 187 to 204 L&R	Panipat/ Samalkha	CAMPA CA	0.00	20.00	5000	2250	45	-	1	-	-
27	2018-19	Dec-20	Samalkha to Hathwala Road Km. 0-12	Panipat/ Samalkha	Campa NPV TP	0.00	13.00	3250	1985	61	-	-	1	-
28	2019-20	Dec-20	JPR Railway Line Km 46 to 64 L&R	Panipat/ Panipat	Campa CA	2.00	0.00	2000	1720	86	-	-	-	1
29	2019-20	Dec-20	Mohali to Kurad Km. 0 to 3.5	Panipat/ Samalkha	Campa NPV	0.00	6.00	1500	1170	78	-	-	-	1

Sr. No.	Year of Plantation	Month of Monitoring	Site of Plantation	T Division/ Range	Scheme	Physical Target			Plants of Survival	Monitoring Report Survival %	Sites (no.) Survival Statistics			
						Ha	RKM	No. of Plants			< 20%	20-50%	50-70%	>70%
1	2	3	4	5	6	7	8	9	10	11	12	13	14	15
30	2019-20	Dec-20	Railway Line KM 65 to 74 L/Side	Panipat/ Samalkha	Campa CA	3.00	0.00	3000	1655	55	-	-	1	-
30			Total Panipat			90	303.26	107252	66534	62	0	4	17	9
1	2014-15	Feb-19	Rohtak Jhajjar Road Km. 3-8 L/R	Rohtak/Rohtak	CA T.P	0	10	2500	1655	66%	-	-	1	-
2	2016-17	Aug-19	Rohtak Gohana Road KM 7-14	Rohtak/ Rohtak	NPV TP	0	4	1000	652	65%	-	-	1	-
3	2016-17	Aug-19	Brahmanwas to Khidwali Road KM 0-5	Rohtak/ Rohtak	CA TP	0	4	1000	794	79%	-	-	-	1
4	2016-17	Aug-19	Jassia to Dhamar Road L&R	Rohtak/ Rohtak	CA TP	0	5	1250	1020	82%	-	-	-	1
5	2016-17	Aug-19	Dhamar to Brahmanwas Minor	Rohtak/ Rohtak	CA TP	0	4	1000	682	68%	-	-	1	-
6	2016-17	Aug-19	Kahni to Dhamar Road L&R	Rohtak/ Rohtak	CA TP	0	4	1000	732	73%	-	-	-	1
7	2016-17	Aug-19	BSB Canal L&R	Rohtak/ Rohtak	CA TP	0	8	2000	1468	73%	-	-	-	1
8	2016-17	Aug-19	Kaloi to Poolangi Road L&R	Rohtak/ Rohtak	CA TP	0	4	1000	670	67%	-	-	1	-
9	2016-17	Aug-19	HSIIDC Rohtak	Rohtak/ Rohtak	NPV TP	0	9	2250	1644	73%	-	-	-	1
10	2016-17	Aug-19	Pehrawar to Bhambeva Road	Rohtak/ Rohtak	CA TP	0	4	1000	673	67%	-	-	1	-
11	2016-17	Aug-19	Karontha to Pehrawar Road KM 0-5	Rohtak/ Rohtak	CA TP	0	8	2000	1206	60%	-	-	1	-
12	2016-17	Aug-19	Meham to Bharan Road	Rohtak/Meham	CA TP	0	5	1250	979	78%	-	-	-	1
13	2016-17	Aug-19	Jind Road to Gharothi Chiri Road	Rohtak/Meham	CA TP	0	8	2000	1673	84%	-	-	-	1
14	2016-17	Aug-19	Chiri Minor RD 0 to tail	Rohtak/Meham	CA TP	0	6	1500	1078	72%	-	-	-	1
15	2016-17	Aug-19	Madina to Girawar Road	Rohtak/Meham	CA TP	0	4	1000	825	83%	-	-	-	1
16	2016-17	Aug-19	Bainsy Minor RD 0 to tail	Rohtak/Meham	CA TP	0	6	1500	918	61%	-	-	1	-
17	2016-17	Aug-19	Kirsola Minor RD 54 to tail	Rohtak/Meham	CA TP	0	4	1000	622	62%	-	-	1	-
18	2016-17	Aug-19	Mali Minor RD Hisar Border to tail	Rohtak/Meham	CA TP	0	4	1000	612	61%	-	-	1	-
19	2016-17	Aug-19	BSB Canal RD 40-60 R/Side	Rohtak/Meham	CA TP	0	8	2000	1235	62%	-	-	1	-

Sr. No.	Year of Plantation	Month of Monitoring	Site of Plantation	T Division/ Range	Scheme	Physical Target			Plants of Survival	Monitoring Report Survival %	Sites (no.) Survival Statistics			
						Ha	RKM	No. of Plants			< 20%	20-50%	50-70%	>70%
1	2	3	4	5	6	7	8	9	10	11	12	13	14	15
20	2016-17	Apr-20	Meham to Bharan Road	Rohtak/ Mehama	CA TP	0.00	5.00	1250	810	65%	-	-	1	-
21	2016-17	Apr-20	Jind Road to Gharothi Chiri Raod	Rohtak/ Mehama	CA TP	0.00	8.00	2000	920	46%	-	1	-	-
22	2016-17	Apr-20	Chiri Minor RD 0 to tail	Rohtak/ Mehama	CA TP	0.00	6.00	1500	945	63%	-	-	1	-
23	2016-17	Apr-20	Meham Drain RD Basana Puli to Bhiwani Road	Rohtak/ Mehama	NPV ANR	10.00	0.00	2000	1280	64%	-	-	1	-
24	2016-17	Apr-20	Drain no-8 RD maroudi pull to Bhalamb Pull	Rohtak/ Mehama	NPV ANR	10.00	0.00	2000	1320	66%	-	-	1	-
25	2016-17	Apr-20	Drain no-8 RD Bhalamb Pli to Masudpur Puli	Rohtak/ Mehama	NPV ANR	10.00	0.00	2000	1260	63%	-	-	1	-
26	2016-17	Apr-20	Madina to Girawar Road	Rohtak/ Mehama	CA TP	0.00	4.00	1000	720	72%	-	-	-	1
27	2016-17	Apr-20	Bainsy Minor RD 0 to tail	Rohtak/ Mehama	CA TP	0.00	6.00	1500	918	61%	-	-	1	-
28	2016-17	Apr-20	Kirsola Minor RD 54 to tail	Rohtak/ Mehama	CA TP	0.00	4.00	1000	622	62%	-	-	1	-
29	2016-17	Apr-20	Mali Minor RD Hisar Border to tail	Rohtak/ Mehama	CA TP	0.00	4.00	1000	612	61%	-	-	1	-
30	2016-17	Apr-20	BSB Canal RD 40-60 R/Side	Rohtak/ Mehama	CA TP	0.00	8.00	2000	1242	62%	-	-	1	-
31	2016-17	Apr-20	BSB Canal RD 28-40 L/R	Rohtak/ Mehama	CA TP	0.00	10.00	2500	875	35%	-	1	-	-
32	2016-17	Apr-20	Kahanaur Distributroy RD 124 to 140	Rohtak/ Mehama	CA TP	0.00	8.00	2000	1310	66%	-	-	1	-
33	2016-17	Apr-20	Rohtak Distributory	Rohtak/ Rohtak	NPV ANR	10.00	0.00	2000	100	5%	1	-	-	-
34	2016-17	Apr-20	Jassia to Dhamar Road L&R	Rohtak/ Rohtak	CA TP	0.00	5.00	1250	825	66%	-	-	1	-
35	2016-17	Apr-20	BSB Canal L&R	Rohtak/ Rohtak	CA TP	0.00	8.00	2000	1210	61%	-	-	1	-
36	2016-17	Apr-20	Kiloi to pOolangi Road L&R	Rohtak/ Rohtak	CA TP	0.00	4.00	1000	662	66%	-	-	1	-
37	2016-17	Apr-20	HSI IDC Rohtak	Rohtak/ Rohtak	NPV TP	0.00	9.00	2250	1395	62%	-	-	1	-
38	2016-17	Apr-20	Brahmanwas to Sanghi Road Km.-4L/R	Rohtak/ Rohtak	CA TP	0.00	6.00	1500	1065	71%	-	-	-	1
39	2016-17	Apr-20	Karontha to Pehrawar Road Km 0-3 L&R	Rohtak/ Rohtak	CA TP	0.00	8.00	2000	1240	62%	-	-	1	-

Sr. No.	Year of Plantation	Month of Monitoring	Site of Plantation	T Division/ Range	Scheme	Physical Target			Plants of Survival	Monitoring Report Survival %	Sites (no.) Survival Statistics			
						Ha	RKM	No. of Plants			< 20%	20-50%	50-70%	>70%
1	2	3	4	5	6	7	8	9	10	11	12	13	14	15
40	2016-17	Apr-20	Bhutiya Minor RD 0 To tail L&R	Rohtak/ Rohtak	CA TP	0.00	30.00	7500	2250	30%	-	1	-	-
41	2016-17	Apr-20	Jassia Drain	Rohtak/ Rohtak	NPV ANR	0.00	7.00	1400	142	10%	1	-	-	-
42	2016-17	Apr-20	HSIIDC Rohtak	Rohtak/ Rohtak	NPV TP	0.00	10.00	2500	1525	61%	-	-	1	-
43	2017-18	Feb-19	Kherawat to Dighal Chulana Road L/R	Rohtak/Rohtak	CA T.P	0	8	2000	1480	74%	-	-	-	1
44	2017-18	Aug-20	Rohtak to Bhiwani Railway line	Rohtak/ Meham	CA TP	0.00	8.00	2000	1520	76%	-	-	-	1
45	2017-18	Aug-20	Bhaloth Minor RD 0-tail	Rohtak/ Rohtak	CA TP	0.00	7.00	1750	1172	67%	-	-	1	-
46	2017-18	Aug-20	JLN Feeder RD 156 to 179	Rohtak/ Rohtak	CA TP	0.00	4.00	1000	620	62%	-	-	1	-
47	2018-19	Aug-20	Meham Beri RD Km 7-17	Rohtak/ Meham	CA TP	0.00	6.00	1500	1065	71%	-	-	-	1
48	2018-19	Aug-20	Pilana Minor	Rohtak/ Meham	CA TP	0.00	8.00	2000	1522	76%	-	-	-	1
49	2018-19	Aug-20	JSB canal	Rohtak/ Rohtak	CA TP	0.00	12.00	3000	1890	63%	-	-	1	-
49			Total Rohtak			40	312	85650	51655	60%	2	3	29	15
1	2016-17	Mar-19	Majra Kheri Nayth Jouli Road	Sonipat/Gohana	CAMPA T.P.	0	10	2500	1900	76%	-	-	-	1
2	2016-17	Nov-19	Garwal Nijampur Road	Sonipat/Gohana	TP (CA) Campa	0	6	1500	935	62%	-	-	1	-
3	2016-17	Nov-19	Sargthal Dubheta Road	Sonipat/Gohana	TP (CA) Campa	0	5	1250	814	65%	-	-	1	-
4	2016-17	Nov-19	Butana Gangana Siwana Road	Sonipat/Gohana	TP (CA) Campa	0	8	2000	1249	62%	-	-	1	-
5	2016-17	Nov-19	Israna Distributory	Sonipat/Gohana	TP (CA) Campa	0	5	1250	827	66%	-	-	1	-
6	2016-17	Nov-19	Rithal Drain	Sonipat/Gohana	TP (CA) Campa	0	8	2000	1324	66%	-	-	1	-
7	2016-17	Nov-19	Butana Distributory	Sonipat/Gohana	TP (CA) Campa	0	10	2500	1587	63%	-	-	1	-
8	2016-17	Nov-19	Sunder Branch	Sonipat/Gohana	TP (CA) Campa	0	9	2250	1447	64%	-	-	1	-
9	2016-17	Nov-19	Butana Distributory	Sonipat/Gohana	TP (CA) Campa	0	10	2500	1528	61%	-	-	1	-
10	2016-17	Nov-19	Dahmer Minor	Sonipat/Gohana	Ridge (CA) Campa	0	15	7500	4653	62%	-	-	1	-
11	2016-17	Nov-19	Bali Minor	Sonipat/Gohana	Ridge (CA) Campa	0	7.5	3750	2665	71%	-	-	-	1
12	2016-17	Nov-19	Sisana Farmana Road 0-10	Sonipat/Rai	ANR (NPV) Campa	7	0	1400	1017	73%	-	-	-	1

Sr. No.	Year of Plantation	Month of Monitoring	Site of Plantation	T Division/ Range	Scheme	Physical Target			Plants of Survival	Monitoring Report Survival %	Sites (no.) Survival Statistics			
						Ha	RKM	No. of Plants			< 20%	20-50%	50-70%	>70%
1	2	3	4	5	6	7	8	9	10	11	12	13	14	15
13	2016-17	Nov-19	Silana Kheri Dahiya Road	Sonipat/Rai	TP (NPV) Campa	0	10	2500	1852	74%	-	-	-	1
14	2016-17	Nov-19	Bidhlan Ridhau Road	Sonipat/Rai	TP (NPV) Campa	0	4	1000	794	79%	-	-	-	1
15	2016-17	Nov-19	Sohti Minor	Sonipat/Rai	Ridge (CA) Campa	0	12	6000	3723	62%	-	-	1	-
16	2016-17	Nov-19	Delhi Branch 238-246	Sonipat/Rai	ANR (NPV) Campa	6	0	1200	867	72%	-	-	-	1
17	2016-17	Nov-19	Yamuna Bundh (Baroli to M.S. Road)	Sonipat/Rai	TP (CA) Campa	0	6	1500	932	62%	-	-	1	-
18	2016-17	Nov-19	Yamuna bandh Jhundpur to Jagdishpur	Sonipat/Rai	TP (CA) Campa	0	4	1000	663	66%	-	-	1	-
19	2016-17	Nov-19	SS majra-Bidhalan Road KM 0-4 L&R	Sonipat/Sonipat	TP (CA) CAMPANA	0	5	1250	1014	81%	-	-	-	1
20	2016-17	Nov-19	Ahulana-Naya Bans Road KM 0-3 L&R	Sonipat/Sonipat	Ridge (CA) Campa	0	2.6	1300	871	67%	-	-	1	-
21	2016-17	Nov-19	Murthal-Mukinpur Road KM 0-3 L&R	Sonipat/Sonipat	TP (CA) NPV	0	7	1750	1286	73%	-	-	-	1
22	2016-17	Nov-19	Sardhana Dist. RD 0-16 L&R	Sonipat/Sonipat	TP (CA) CAMPANA	0	12	3000	1955	65%	-	-	1	-
23	2016-17	Nov-19	Narayana Minor RD 0-12 L&R	Sonipat/Sonipat	TP (CA) CAMPANA	0	8	2000	1388	69%	-	-	1	-
24	2016-17	Nov-19	Delhi Branch RD 160 to 185 L&R	Sonipat/Sonipat	TP (CA) CAMPANA	0	7	1750	0	0%	1	-	-	-
25	2016-17	Nov-19	Sardhana Dist. RD 0-9 L&R	Sonipat/Sonipat	Ridge (CA) Campa	0	4.6	2300	1467	64%	-	-	1	-
26	2016-17	Nov-19	CLC RD 220-238 L/side	Sonipat/Sonipat	ANR (NPV) Campa	9	0	1800	1033	57%	-	-	1	-
27	2016-17	Jan-21	Murthal-Mukinpur road	Sonepat	NPV (TP)	0.00	7.00	1750	1070	61%	-	-	1	-
28	2016-17	Jan-21	Sardhana Distributary	Sonepat	CA (TP)	0.00	17.00	4250	1440	48%	-	1	-	-
29	2016-17	Jan-21	Bajana Shamri road	Gohana	CA (TP)	0.00	6.00	1500	1070	71%	-	-	-	1
30	2016-17	Jan-21	Butana Distributary	Gohana	CA (TP)	0.00	10.00	2500	1560	62%	-	-	1	-
31	2016-17	Jan-21	Rithal Drain	Gohana	CA (Ridge)	0.00	23.50	11750	8930	76%	-	-	-	1
32	2016-17	Jan-21	Silana Kheri Dahiya road	Rai	NPV (ANR)	10.00	0.00	2000	1320	66%	-	-	1	-
33	2016-17	Jan-21	Sisana Farmana road	Rai	NPV (ANR)	7.00	0.00	1400	860	61%	-	-	1	-
34	2016-17	Jan-21	Sisana Sehri road	Rai	NPV (ANR)	4.00	0.00	800	480	60%	-	-	1	-

Sr. No.	Year of Plantation	Month of Monitoring	Site of Plantation	T Division/ Range	Scheme	Physical Target			Plants of Survival	Monitoring Report Survival %	Sites (no.) Survival Statistics			
						Ha	RKM	No. of Plants			< 20%	20-50%	50-70%	>70%
1	2	3	4	5	6	7	8	9	10	11	12	13	14	15
35	2017-18	Mar-19	Ghasoli-Pipli Khera Via Umedgarh Road Km. 0-5 L/R	Sonipat/Sonipat	CA T.P.	0	5	1250	950	76%	-	-	-	1
36	2017-18	Jan-21	Ghasoli-Pipali khera via Umedgarh road	Sonepat	CA (TP)	0.00	5.00	1250	652	52%	-	-	1	-
37	2017-18	Jan-21	BSB	Sonepat	CA (TP)	0.00	5.00	1250	752	60%	-	-	1	-
38	2017-18	Jan-21	Guhna Minor	Sonepat	CA (TP)	0.00	7.00	1750	1140	65%	-	-	1	-
39	2017-18	Jan-21	Moi to Kahni road	Gohana	CA (TP)	0.00	6.00	1500	1025	68%	-	-	1	-
40	2017-18	Jan-21	Ramgarh Minor	Gohana	CA (TP)	0.00	12.00	3000	1920	64%	-	-	1	-
41	2017-18	Jan-21	Jattola Minor	Rai	CA (TP)	0.00	20.00	5000	3310	66%	-	-	1	-
42	2017-18	Jan-21	Khewra Deepalpur road	Rai	NPV (TP)	0.00	4.00	1000	550	55%	-	-	1	-
43	2018-19	Jan-21	SS Majra Mohana road	Sonepat	CA (TP)	0.00	6.00	1500	1065	71%	-	-	-	1
44	2018-19	Jan-21	Garhi to Nayat road	Gohana	CA (TP)	0.00	5.00	1250	950	76%	-	-	-	1
45	2018-19	Jan-21	Bangar Minor	Gohana	CA (TP)	0.00	5.00	2500	1825	73%	-	-	-	1
46	2019-20	Jan-21	Khanpur Shamri road	Gohana	NPV (TP)	0.00	10.50	2625	2080	79%	-	-	-	1
46			Total Sonipat			43.00	329.70	108575	70740	65.15311996	1	1	29	15
237			G.Total Central Circle			355.36	1737.64	586207	382055	65.17	5	18	122	92

Monitoring and Evaluation of CAMPA SCHEME											
Samples For Year of Plantation 2012-2013 to 2020-21											
Year of Monitoring 2016-17, 2017-18, 2018-19, 2019-20 & 2020-21											
ABSTRACT WEST CIRCLE, HISAR											
Sr. No.	Name of Division	No of Sites	Area Monitored		Plants Monitored	Survivors	Survivors Percentage	Sites (no.) Survival Statistics			
			Ha	RKM				< 20%	20-50%	50-70%	>70%
1	Bhiwani	71	137.79	595.77	215313	144960	67%	1	8	29	33
2	Fatehabad	30	84.80	273.14	71222	49385.5	69%	0	1	14	15
3	Hisar	92	163.96	892.54	360858	225380	62%	5	10	37	40
4	Jind	43	119.85	194.60	68814	43033	63%	4	2	19	18
5	Charkhi-Dadri	15	0.00	233.00	58260	32176	55%	1	4	8	2
6	Sirsa	71	143.91	757.42	242442	168011	69%	1	6	33	31
Total		322	650.31	2946.47	1016909	662946	65%	12	31	140	139

Sitewise Details of Monitoring and Evaluation of CAMPA Scheme West Circle

Monitoring By DFO M&E, Hisar

Sr. No.	Year of Plantation	Month of Monitoring	Site of Plantation	T Division/ Range	Scheme	Physical Target			Plants of Survival	Monitoring Report Survival %	Sites (no.) Survival Statistics			
						Ha	RKM	No. of Plants			< 20%	20-50%	50-70%	>70%
1	2	3	4	5	6	7	8	9	10	11	12	13	14	15
1	2013-14	Oct-16	Dadri-Loharu Road Km 16-27 L/R	Bhiwani/Badhra	ANR	20.00	0.00	4000	2440	61%	-	-	1	-
2	2013-14	Feb-17	Bhiwani to Loharu Road Km 42-52 L/R	Bhiwani/Loharu	(ANR) NPV	7.00	0.00	1400	770	55%	-	-	1	-
3	2013-14	Feb-17	Kashni Minor RD 0-13 L/R	Bhiwani/Loharu	(ANR) NPV	6.00	0.00	1200	660	55%	-	-	1	-
4	2014-15	Oct-16	Koharu Canal RD 17-25 L/R	Bhiwani/Charkhi/Dadri	T.P.	0.00	14.37	3592	2550	71%	-	-	-	1
5	2014-15	Feb-18	Haroda Distry. RD. 0-22 L/R	Bhiwani/Badra	CA T.P.	0.00	8.24	2060	1175	57%	-	-	1	-
6	2014-15	Feb-18	Nandha Minor RD. 0-20 L/R	Bhiwani/Badra	CA T.P.	0.00	12.42	3106	1740	56%	-	-	1	-
7	2014-15	Feb-18	Loharu to Suhausra Road Km. 2 to 6	Bhiwani/Loharu	CAMPA	0.00	7.34	1835	701	38%	-	1	-	-
8	2015-16	Apr-16	Tosham-Behal Road Km 5.14 L/R	Bhiwani/Tosham	T.P.	5.00	0.00	5000	3800	76%	-	-	-	1
9	2015-16	Apr-16	Tosham-Behal Road Km 14-22 and Bhusan to Bhariwas Road Km 0.2 L/R	Bhiwani/Tosham	T.P.	5.00	0.00	5000	3550	71%	-	-	-	1
10	2015-16	Sep-17	NH-52 (Old NH-65) Km 143-158 R/Side and Km 143-148 L/Side	Bhiwani/Siwani	NPV T.P.	10.00	0.00	11000	7810	71%	-	-	-	1
11	2015-16	Feb-18	Badhwana Distry. RD. 0-50 L/R	Bhiwani/Dadri	CA T.P.	6.00	0.00	6000	3420	57%	-	-	1	-
12	2015-16	Feb-18	Loharu Feeder RD. 33-50 L/R	Bhiwani/Dadri	CA T.P.	4.00	0.00	4000	2200	55%	-	-	1	-
13	2015-16	Feb-18	Hansi - Bhiwani Road Km. 3-9 L/R	Bhiwani/Tosham	NPV ANR	10.00	0.00	2000	700	35%	-	1	-	-
14	2016-17	Feb-17	N.H. 52km 143-158 L/R	Bhiwani/Siwani	T.P.	0.00	27.00	8910	8108	91%	-	-	-	1
15	2016-17	Feb-18	Makrani - Santokhpura - Mahrana Road & Santokhpura P.H.C.	Bhiwani/Dadri	CA T.P.	0.00	11.00	2750	1981	72%	-	-	-	1
16	2016-17	Feb-18	Badra - Digawa Road Km. 0-10 L/R	Bhiwani/Badra	ANP NPV	15.00	0.00	3000	1500	50%	-	-	1	-
17	2016-17	Feb-18	Dagroli Minor RD. 10-30 L/R	Bhiwani/Badra	NPV T.P.	0.00	15.00	3750	2550	68%	-	-	1	-
18	2016-17	Feb-18	Jhojhu - Satnali Road Km. 10-20 L/R	Bhiwani/Badra	NPV T.P.	0.00	15.00	3750	2475	66%	-	-	1	-
19	2016-17	Feb-18	Kakroli Minor RD. 0-18 L/R	Bhiwani/Badra	ANR	20.00	0.00	4000	2561	64%	-	-	1	-
20	2016-17	Feb-18	NH-65 Km. 143 - 158 L/R &	Bhiwani/Siwani	NPV	0.00	27.00	8910	6327	71%	-	-	-	1
21	2016-17	Feb-18	Simli Mod to Sungenpur Road Km. 0-8 L/R	Bhiwani/Bhiwani	CA T.P.	0.00	10.00	2500	1700	68%	-	-	1	-
22	2016-17	Aug-19	Simly Sungarpur Road Km. 0-8 L/R	Bhiwani/Bhiwani	T.P.	0.00	10.00	2500	1630	65%	-	-	1	-
23	2016-17	Aug-19	Kairu Minor RD. 32-55 L/R	Bhiwani/Bhiwani	ANR NPV	10.00	0.00	2000	1300	65%	-	-	1	-
24	2016-17	Aug-19	Legha Minor RD. 0-11 L/R	Bhiwani/Bhiwani	T.P. CA	0.00	5.00	1250	737	59%	-	-	1	-
25	2016-17	Aug-19	Legha Minor RD. 11 to Tail L/R	Bhiwani/Bhiwani	T.P. CA	0.00	5.00	1250	712	57%	-	-	1	-
26	2016-17	Aug-19	Sirsi Mr. RD 0-Tail L&R	Bhiwani/Loharu	T.P. CA	0.00	10.00	2500	1452	58%	-	-	1	-
27	2016-17	Aug-19	Jhumpa Behal Road Km. 14-19 L&R	Bhiwani/Loharu	T.P. CA	0.00	8.40	2100	1156	55%	-	-	1	-
28	2016-17	Aug-19	Baganwala Pinjo Khera Road Km. 0-9 L/R	Bhiwani/Tosham	CA T.P.	0.00	9.00	2250	1400	62%	-	-	1	-
29	2016-17	Aug-19	Nigana Canal RD. 18-35 L/R	Bhiwani/Tosham	CA T.P.	0.00	8.00	2000	700	35%	-	1	-	-
30	2016-17	Aug-19	Nigana Canal RD. 35-40 L/R	Bhiwani/Tosham	CA T.P.	0.00	3.00	750	225	30%	-	1	-	-
31	2016-17	Aug-19	NH-65 Km. 143-158 R/Side, Km. 143-148 L/Side, Km. 143-158 R/Side, Km. 143-148 L/Side	Bhiwani/Siwani	NPV	0.00	27.00	8910	6237	70%	-	-	-	1
32	2016-17	Dec-20	Legha Minor RD 0-11 L/R	Bhiwani/ Bhiwani	CATP	0.00	5.00	1250	683	55%	-	-	1	-

Sr. No.	Year of Plantation	Month of Monitoring	Site of Plantation	T Division/ Range	Scheme	Physical Target			Plants of Survival	Monitoring Report Survival %	Sites (no.) Survival Statistics			
						Ha	RKM	No. of Plants			< 20%	20-50%	50-70%	>70%
1	2	3	4	5	6	7	8	9	10	11	12	13	14	15
33	2016-17	Dec-20	Simli to Sungarpur Road Km 0-8 L/R	Bhiwani/ Bhiwani	CATP	0.00	10.00	2500	1405	56%	-	-	1	-
34	2016-17	Dec-20	Sirsi Minor RD 0-Tail	Bhiwani/ Loharu	CATP	0.00	10.00	2500	1450	58%	-	-	1	-
35	2016-17	Dec-20	Nigana Canal RD 18-35	Bhiwani/ Tosham	CATP	0.00	8.00	2000	413	21%	-	1	-	-
36	2016-17	Dec-20	Nigana Canal RD 35-40	Bhiwani/ Tosham	CATP	0.00	3.00	750	160	21%	-	1	-	-
37	2017-18	Dec-20	Bamla Minor RD 0-47	Bhiwani/ Bhiwani	CATP	0.00	15.00	3750	2089	56%	-	-	1	-
38	2017-18	Dec-20	Swai Madhopur Railway Line	Bhiwani/ Loharu	CATP	0.00	17.00	4250	2422	57%	-	-	1	-
39	2017-18	Dec-20	Hansi to Tosham Road Km. 20-27 L/R	Bhiwani/ Tosham	CATP	0.00	10.00	2500	1214	49%	-	1	-	-
40	2018-19	Aug-18	Lohwara to Bhagvi Road Km. 0-5 L/R	Bhiwani/Charkhi/Da dri	CA T.P.	0.00	12.00	3000	2640	88%	-	-	-	1
41	2018-19	Aug-18	Tosham to Bhiwani Road Km. 5-9 L/R	Bhiwani/Tosham	CA T.P.	0.00	3.00	750	720	96%	-	-	-	1
42	2018-19	Aug-18	Mandholi PLA	Bhiwani/Siwani	CA T.P.	11.00	0.00	5500	5390	98%	-	-	-	1
43	2018-19	Aug-18	Bhim Stadium & Orphan House	Bhiwani/Bhiwani	CA T.P.	0.00	4.00	1000	960	96%	-	-	-	1
44	2018-19	Oct-18	Badeshara Minor RD. 0-14	Bhiwani/Bhiwani	CA T.P.	0.00	5.00	1250	875	70%	-	-	-	1
45	2018-19	Oct-18	Kitlana Distry. RD. 47-58	Bhiwani/Bhiwani	CA T.P.	0.00	4.00	1000	800	80%	-	-	-	1
46	2018-19	Mar-19	Satnali to Loharu Road Km. 7-12.5 L/R	Bhiwani/ Loharu	CA T.P.	0.00	10.00	2500	2050	82%	-	-	-	1
47	2018-19	Mar-19	Siwani - Singhani Road Km. 0-9	Bhiwani/ Siwani	CA T.P.	0.00	35.00	8750	6125	70%	-	-	-	1
48	2018-19	Mar-19	Siwani - Singhani Road Km. 22-25 L/R	Bhiwani/Tosham	CA T.P.	0.00	5.00	1250	975	78%	-	-	-	1
49	2018-19	Mar-19	Kharak - Sahdawa Road Km. 0-9 L/R	Bhiwani/Tosham	CA T.P.	0.00	10.00	2500	1875	75%	-	-	-	1
50	2018-19	Mar-19	Jamalpur - Bawani Khera Road Km. 0-7 L/R	Bhiwani/Tosham	CA T.P.	0.00	8.00	2000	1600	80%	-	-	-	1
51	2018-19	Mar-19	Sora Disty. RD. 10-22 L/R	Bhiwani/Badhra	CA	0.00	8.00	2000	1600	80%	-	-	-	1
52	2018-19	Mar-19	Dhoka - Dina P/Land and Kaluwal P/Land	Bhiwani/Badhra	State	6.00	0.00	3000	2460	82%	-	-	-	1
53	2018-19	Mar-19	Hariya Mehandi to Kakroli Road	Bhiwani/Badhra	State	0.00	10.00	2500	2125	85%	-	-	-	1
54	2018-19	Aug-19	Siwani to Singhani Road Km. 0-22 L/R	Bhiwani/Siwani	NPV T.P.	0.00	35.00	8750	5688	65%	-	-	1	-
55	2018-19	Aug-19	Isharwal to Miran Road Km. 3-6 L/R	Bhiwani/Siwani	T.P.	0.00	12.00	3000	2160	72%	-	-	-	1
56	2018-19	Aug-19	Dang Minor RD. 0-33	Bhiwani/Bhiwani	T.P. CA	0.00	5.00	1250	1025	82%	-	-	-	1
57	2018-19	Aug-19	Gujrani Minor RD. 0 to Tail	Bhiwani/Bhiwani	T.P. CA	0.00	5.00	1250	980	78%	-	-	-	1
58	2018-19	Aug-19	Kitlana Distry. RD. 47-58 L/R	Bhiwani/Bhiwani	NPV T.P.	0.00	4.00	1000	900	90%	-	-	-	1
59	2018-19	Aug-19	Kaluwas - Gujrani Road	Bhiwani/Bhiwani	T.P. CA	0.00	5.00	1250	938	75%	-	-	-	1
60	2018-19	Aug-19	Badesra Minor RD. 0-14 L/R	Bhiwani/Bhiwani	T.P. CA	0.00	5.00	1250	875	70%	-	-	-	1
61	2018-19	Aug-19	Nangal Aproach Road	Bhiwani/Loharu	NPV T.P.	0.00	5.00	1250	774	62%	-	-	1	-
62	2018-19	Aug-19	Satnali Loharu Road Km. 7-12.5 L/R	Bhiwani/Loharu	CA T.P.	0.00	10.00	2500	2050	82%	-	-	-	1
63	2018-19	Dec-20	Jui feeder RD 88-105 R/Side	Bhiwani/ Bhiwani	CATP	0.00	10.00	2500	475	19%	1	-	-	-
64	2018-19	Dec-20	Nakipur-Nangal Road Km 0-11 L/R	Bhiwani/ Loharu	CAMPA CATP	0.00	15.00	3750	2107	56%	-	-	1	-
65	2018-19	Dec-20	Satnali Loharu Road Km 7-12.5 L/R	Bhiwani/ Loharu	CAMPA CATP	0.00	10.00	2500	1705	68%	-	-	1	-

Sr. No.	Year of Plantation	Month of Monitoring	Site of Plantation	T Division/ Range	Scheme	Physical Target			Plants of Survival	Monitoring Report Survival %	Sites (no.) Survival Statistics			
						Ha	RKM	No. of Plants			< 20%	20-50%	50-70%	>70%
1	2	3	4	5	6	7	8	9	10	11	12	13	14	15
66	2018-19	Dec-20	Siwani-Singhani Road Km. 0-6 L/R	Bhiwani/ Siwani	CAMPA/CAT P	0.00	10.00	2500	2174	87%	-	-	-	1
67	2019-20	Dec-20	Tosham-Siwani Road Km. 16-25 L/R	Bhiwani/ Siwani	CAMPA/ NPVTP	0.00	10.00	2500	1625	65%	-	-	1	-
68	2019-20	Dec-20	Jui feeder RD 88-135 L/Side	Bhiwani/ Bhiwani	CATP	2.79	0.00	2790	1070	38%	-	1	-	-
69	2019-20	Dec-20	Devrala Pokharwas Road Km. 0-8 L/R	Bhiwani/ Bhiwani	NPVTP	0.00	10.00	2500	2083	83%	-	-	-	1
70	2019-20	Dec-20	Siwani-Singhani Road Km. 28-36 L/R	Bhiwani/ Loharu	CATP	0.00	10.00	2500	1830	73%	-	-	-	1
71	2019-20	Dec-20	Jatu Lohari to Baliyali Road Km. 0-5 L/R	Bhiwani/ Tosham	NPVTP	0.00	10.00	2500	2203	88%	-	-	-	1
71			Total Bhiwani Division			137.79	595.77	215313	144960	67.33	1	8	29	33
1	2013-14	Nov-16	Tohana- Sanlana Road Km-13-20 L/R	Fatehabad/Tohana	NPV T.P.	0.00	8.00	2000	1220	61%	-	-	1	-
2	2014-15	Jul-16	Jandali Khurd to Bhuthan Road Km 0-5 L/R	Fatehabad/Tohana	ANR	7.50	0.00	1500	345	23%	-	1	-	-
3	2014-15	Nov-16	Tohana Ratia Road Km 23-30 L/R	Fatehabad/Fatehabad	(ANR)	15.00	0.00	3000	2340	78%	-	-	-	1
4	2015-16	Nov-16	Fatehabad Distry RD 43-62 L/R	Fatehabad/Tohana	(Strip)	0.00	18.75	3750	2513	67%	-	-	1	-
5	2015-16	Apr-19	Ratta Khera Minor & Hizrwan Minor RD. 0-13	Fatehabad/Fatehabad	CAMPA	3.30	0.00	3300	1815	55%	-	-	1	-
6	2016-17	Apr-17	Irrigation Rest House Gorakhpur	Fatehabad/Tohana	T.P.	0.00	6.00	1500	1380	92%	-	-	-	1
7	2016-17	Apr-17	Anu Vidhut Priyोजना Gorakhpur Total=23500 (94 RKM) Checked=7500 (30 RKM)	Fatehabad/Tohana	T.P.	0.00	94.00	7500	6750	90%	-	-	-	1
8	2016-17	Oct-17	Manawali Approach Road Km. 0-1 L/R, Manawali to Bangaon Road Km. 0-3 L/R	Fatehabad/Fatehabad	NPV T.P.	0.00	5.40	1350	1053	78%	-	-	-	1
9	2016-17	Oct-17	Manakpur Minor RD. 11-30 L/R	Fatehabad/Fatehabad	ANR	10.00	0.00	2000	1501	75%	-	-	-	1
10	2016-17	Oct-17	Sadhanwas to Shakkarpura Road Km. 0-3 L/R, Sadhanwas to Chuld Road Km. 0-3 L/R, B.M.B. RD. 47.5 - 55 R/Side	Fatehabad/Tohana	NPV ANR	14.00	0.00	2800	2102	75%	-	-	-	1
11	2016-17	May-18	Ratia to Hanspur Road Km. 2-14 L/R	Fatehabad/Fatehabad	CA T.P.	0.00	16.00	4000	2840	71%	-	-	-	1
12	2016-17	May-18	Ratia to Hanspur Road Km. 14-25 L/R	Fatehabad/Fatehabad	CA T.P.	0.00	21.60	5400	3780	70%	-	-	-	1
13	2016-17	Apr-19	Ratta Khera Distry. RD. 34-48 L/R	Fatehabad/Fatehabad	ANR NPV	13.00	0.00	2600	1510	58%	-	-	1	-
14	2016-17	Apr-19	Manawali to Bangram Road	Fatehabad/Fatehabad	NPV T.P.	0.00	5.40	1350	1013	75%	-	-	-	1
15	2016-17	Sep-19	Jandwala Sothar	Fatehabad/Fatehabad	NPV T.P.	0.00	2.00	500	340	68%	-	-	1	-
16	2016-17	Sep-19	Sukhchain Distry. RD. 20-42 L/R	Fatehabad/Fatehabad	NPV T.P.	0.00	7.00	1750	1015	58%	-	-	1	-

Sr. No.	Year of Plantation	Month of Monitoring	Site of Plantation	T Division/ Range	Scheme	Physical Target			Plants of Survival	Monitoring Report Survival %	Sites (no.) Survival Statistics			
						Ha	RKM	No. of Plants			< 20%	20-50%	50-70%	>70%
1	2	3	4	5	6	7	8	9	10	11	12	13	14	15
17	2016-17	Sep-19	Manakpur Minor RD. 11-30 L/R	Fatehabad/Fatehabad	ANR NPV CAMPA	10.00	0.00	2000	1200	60%	-	-	1	-
18	2016-17	Sep-19	Bhirdana ITI, Sr. Sec. School and Stadium etc.	Fatehabad/Fatehabad	NPV T.P.	0.00	3.00	750	449	60%	-	-	1	-
19	2016-17	Sep-19	Fatehabad Branch RD. 289 - 297 L/R	Fatehabad/Fatehabad	ANR NPV CAMPA	7.00	0.00	1400	841	60%	-	-	1	-
20	2016-17	Sep-19	Parta to Bosti Road	Fatehabad/Tohana	NPV T.P.	0.00	4.00	1000	550	55%	-	-	1	-
21	2016-17	Sep-19	Hindwala Dhani Tela K.M. 0-3 L&R, Tohana Lalawas Hindwal K.M.0-1 L&R	Fatehabad/Tohana	NPV T.P.	0.00	4.00	1000	651	65%	-	-	1	-
22	2017-18	Apr-19	Banmandori to Thuian Road Km. 0-4	Fatehabad/Fatehabad	CAMPA	0.00	6.70	1675	1056	63%	-	-	1	-
23	2017-18	Apr-19	Jakhal - Hisar Railway Line Km. 8-15 L/R	Fatehabad/Tohana	CA T.P.	0.00	40.89	10222	6235	61%	-	-	1	-
24	2017-18	Sep-19	Hanspur Road Km. 10-14 L/R	Fatehabad/Fatehabad	CA T.P. CAMPA	0.00	6.00	1500	930	62%	-	-	1	-
25	2017-18	Sep-19	Bharpoor to Phullan Road Km. 0-4 L/R	Fatehabad/Fatehabad	CA T.P. CAMPA	0.00	5.60	1400	1260	90%	-	-	-	1
26	2017-18	Sep-19	Noorki to Jandwala Road Km. 0-3 L/R	Fatehabad/Fatehabad	CA T.P. CAMPA	5.00	0.00	1250	1100	88%	-	-	-	1
27	2017-18	Sep-19	Ayalki Sherpur Road Km. 4-8 L/R	Fatehabad/Fatehabad	NPV T.P.	0.00	4.00	1000	700	70%	-	-	-	1
28	2017-18	Sep-19	Rojawali to Bhundarwas Road Km. 0-3 L/R, Bara to Bhani Khera Road	Fatehabad/Fatehabad	NPV T.P.	0.00	4.50	1125	1035	92%	-	-	-	1
29	2017-18	Sep-19	Japata Khera to Mandhana Road K.M. 0-3 L&R	Fatehabad/Tohana	NVP T.P.	0.00	2.30	600	422	70%	-	-	-	1
30	2017-18	Sep-19	B.M.B. RD. 26-38 L/Side	Fatehabad/Tohana	CA T.P. CAMPA	0.00	8.00	2000	1440	72%	-	-	-	1
30			Total Fatehabad Division			84.80	273.14	71222	49385.5	69%	0	1	14	15
1	2013-14	Apr-16	Bir Hisar	Hisar/Hisar	NPV Ridge	0.00	10.00	5000	3500	70%	-	-	-	1
2	2013-14	Apr-16	Bir Hisar	Hisar/Hisar	NPV Ridge	0.00	50.00	25000	13750	55%	-	-	1	-
3	2014-15	Apr-16	Bir Hisar	Hisar/Hisar	CA Ridge	0.00	157.49	78745	43310	55%	-	-	1	-
4	2015-16	Sep-18	Narnod to Khanda Road	Hisar/Hisar	CA Ridge	0.00	6.00	3000	850	28%	-	1	-	-
5	2015-16	Feb-19	Deva Distry.	Hisar/Hisar	CA Ridge	0.00	7.50	3750	2325	62%	-	-	1	-
6	2015-16	Feb-19	Adampur - Bhadra Road Km. 5-11 L/R	Hisar/Adampur	CA T.P.	0.00	7.00	1750	1120	64%	-	-	1	-
7	2015-16	Jun-19	Hisar Major Distry. RD. 80 to 116	Hisar/Hansi	CA Ridge	0.00	8.00	4000	1000	25%	-	1	-	-
8	2015-16	Jun-19	Moth Drain RD. 0-29 L/R	Hisar/Hansi	NPV ANR	0.00	17.00	3400	1190	35%	-	1	-	-
9	2015-16	Jun-19	HLRDC Hansi	Hisar/Hansi	NPV T.P.	0.00	10.00	2250	200	9%	1	-	-	-
10	2015-16	Jun-19	Plot No. 113C, Bir Hisar	Hisar/Adampur	NPV T.P.	0.00	10.00	2500	712	28%	-	1	-	-
11	2015-16	Jun-19	RB Railway Line Km. 175-182 L/R	Hisar/Adampur	NPV ANR	7.00	0.00	1400	490	35%	-	1	-	-
12	2015-16	Jun-19	Pabra Distry. RD. 70-116 L/R	Hisar/Adampur	NPV T.P.	0.00	10.00	2500	128	5%	1	-	-	-
13	2015-16	Jun-19	Hisar - Balsamand Road Km. 22-26 L/R	Hisar/Adampur	CA T.P.	0.00	5.00	1250	725	58%	-	-	1	-
14	2015-16	Jun-19	Adampur - Bhadra Road Km. 5-11 L/R	Hisar/Adampur	CA T.P.	0.00	7.00	1750	1138	65%	-	-	1	-

Sr. No.	Year of Plantation	Month of Monitoring	Site of Plantation	T Division/ Range	Scheme	Physical Target			Plants of Survival	Monitoring Report Survival %	Sites (no.) Survival Statistics			
						Ha	RKM	No. of Plants			< 20%	20-50%	50-70%	>70%
1	2	3	4	5	6	7	8	9	10	11	12	13	14	15
15	2015-16	Jun-19	Deva Distry. RD. 0-6 Abd.	Hisar/Hisar	CA Ridge	0.00	7.50	3750	2250	60%	-	-	1	-
16	2015-16	Jun-19	Kharar Govt. Land	Hisar/Hisar	NPV T.P.	0.00	16.00	4000	2200	55%	-	-	1	-
17	2016-17	Jul-17	Mamanpura Shamshan Ghat, School, Ramana Village Animal Hospital, Dharmshala	Hisar/Hansi	T.P.	0.00	3.00	750	450	60%	-	-	1	-
18	2016-17	Jul-17	Bhatla to Sisai Road	Hisar/Hansi	NPV T.P.	0.00	6.00	1500	615	41%	-	1	-	-
19	2016-17	Jul-17	Hisar to Tosham Road Km. 20-26 L/R	Hisar/Hisar	NPV ANR T.P.	9.00	0.00	1800	1278	71%	-	-	-	1
20	2016-17	Jul-17	Mayyar Toll Plaza NH-9 Km. 149-153 L/Side	Hisar/Hisar	NPV	0.00	4.00	1000	810	81%	-	-	-	1
21	2016-17	Dec-17	Khedar - Doulatpur Road Km. 1-4 L/R & Bhaini Badshahpur Road	Hisar/Hisar	C.A.	0.00	2.00	500	340	68%	-	-	1	-
22	2016-17	Dec-17	BSF NH-9	Hisar/Hisar	NPV	0.00	3.79	1250	1063	85%	-	-	-	1
23	2016-17	Dec-17	Siwani Feeder	Hisar/Hisar	NPV ANR	6.00	0.00	1200	256	21%	-	1	-	-
24	2016-17	Dec-17	Balsamand Branch RD. 70-73 and BNC Canal	Hisar/Hisar	NPV ANR T.P.	4.50	0.00	900	675	75%	-	-	-	1
25	2016-17	Dec-17	Masoodpur Distry.	Hisar/Hansi	NPV ANR T.P.	40.00	0.00	8000	5460	68%	-	-	1	-
26	2016-17	Dec-17	Mehjat to Sisai Road Km. 0-6 L/R	Hisar/Hansi	CA T.P.	0.00	6.00	1500	1005	67%	-	-	1	-
27	2016-17	Dec-17	Majra to Moth Road Km. 0-3 L/R	Hisar/Hansi	CA T.P.	0.00	3.00	750	410	55%	-	-	1	-
28	2016-17	Dec-17	Moth to Luhari Road Km. 0-3 L/R	Hisar/Hansi	CA T.P.	1.00	0.00	250	139	56%	-	-	1	-
29	2016-17	Dec-17	NH-9 Km. 119.5 to 122.5 R/Side	Hisar/Hansi	NPV	0.00	4.43	1460	1285	88%	-	-	-	1
30	2016-17	Dec-17	Agroha to Adampur Road Km. 5-12 L/R	Hisar/Adampur	CA T.P.	0.00	11.20	2800	2016	72%	-	-	-	1
31	2016-17	Dec-17	R.B. Railway Line Km. 165-175 L/R	Hisar/Adampur	ANR CAMPA	10.00	0.00	2000	1360	68%	-	-	1	-
32	2016-17	Dec-17	Chuli Minor RD. 0 to Tail	Hisar/Adampur	NPV	0.00	7.00	1750	1190	68%	-	-	1	-
33	2016-17	Dec-17	Kishangarh to Chuli Bagariyan Road Km. 0-6 L/R	Hisar/Adampur	NPV T.P.	0.00	5.00	1250	875	70%	-	-	-	1
34	2016-17	Feb-19	NH-9 Km. 144.5 to 146.5 & 156.5 to 161.5	Hisar/Hansi	NPV	0.00	27.27	9000	7650	85%	-	-	-	1
35	2016-17	Nov-19	Agroha - Adampur road Km 6-12 L&R	Hisar/Adampur	CATP	0.00	11.20	2800	1597	57%	-	-	1	-
36	2016-17	Nov-19	R.B.Railway Line km.165 to 175	Hisar/Adampur	NPV ANR	10.00	0.00	2000	1141	57%	-	-	1	-
37	2016-17	Nov-19	Chuli Mr. Rd.0 to tail	Hisar/Adampur	NPV TP	0.00	7.00	1750	980	56%	-	-	1	-
38	2016-17	Nov-19	Hisar -Balsamand Road Km. 18 to 22 L&R	Hisar/Adampur	NPV ANR	0.00	4.00	1000	700	70%	-	-	-	1
39	2016-17	Nov-19	Kheri Distry. RD. 56-74 L & R	Hisar/Adampur	NPV TP	0.00	4.00	1000	580	58%	-	-	1	-
40	2016-17	Nov-19	Kheri-Jalab HAFED Godown	Hisar/Hansi	NPV T.P.	0.00	4.00	1000	560	56%	-	-	1	-
41	2016-17	Nov-19	Maman Pura Shamshan Ghat	Hisar/Hansi	NPV TP	0.00	3.00	750	435	58%	-	-	1	-
42	2016-17	Nov-19	Bijali ghar Bhatola	Hisar/Hansi	NPV	0.00	1.00	250	5	2%	1	-	-	-
43	2016-17	Nov-19	Barwala Daultpur Road Km 04-09 L&R	Hisar/Hisar	CATP	0.00	4.00	1000	560	56%	-	-	1	-
44	2016-17	Nov-19	Barwala Daultpur Road Km 01-04 L&R	Hisar/Hisar	CATP	0.00	4.00	1000	586	59%	-	-	1	-

Sr. No.	Year of Plantation	Month of Monitoring	Site of Plantation	T Division/ Range	Scheme	Physical Target			Plants of Survival	Monitoring Report Survival %	Sites (no.) Survival Statistics			
						Ha	RKM	No. of Plants			< 20%	20-50%	50-70%	>70%
1	2	3	4	5	6	7	8	9	10	11	12	13	14	15
45	2016-17	Nov-19	NH-9 Mayar Toll Plaza Km. 149-153 L/side	Hisar/Hisar	NPV	0.00	3.03	1000	700	70%	-	-	1	-
46	2016-17	Nov-19	Hisar -Tosham Road Km 20-26 L&R	Hisar/Hisar	NPVANR	9.00	0.00	1800	1152	64%	-	-	1	-
47	2016-17	Nov-19	NH-65 By pass km.99-103 L&R	Hisar/Hisar	NPV	0.00	11.36	3750	2813	75%	-	-	-	1
48	2016-17	2/24/2021	Chuli Minor RD 0-tail	Hisar/ Adampur	NPV CAMPA TP	0.00	7.00	1750	981	56%	-	-	1	-
49	2016-17	2/24/2021	Agroha Adampur road km 5-12 L/R	Hisar/ Adampur	CAMPA CA TP	0.00	11.20	2800	1680	60%	-	-	1	-
50	2016-17	2/18/2021	NH-9 KM 146.5-156.5 L/R	Hisar/ Hansi	NPV CAMPA TP	0.00	30.30	10000	7843	78%	-	-	-	1
51	2016-17	2/18/2021	Kheri Jalab HAFED Godam	Hisar/ Hansi	NPV CAMPA TP	0.00	4.00	1000	100	10%	1	-	-	-
52	2016-17	2/18/2021	Masudpur distry RD 0-20 L/R & RD 20-101 R/S	Hisar/ Hansi	ANR NPV CAMPA	10.00	0.00	8000	2178	27%	-	1	-	-
53	2016-17	2/22/2021	Hisar to Tosham road	Hisar/ Hansi	ANR NPV CAMPA	13.50	0.00	2700	1004	37%	-	1	-	-
54	2017-18	Nov-19	NH-9 KM.144.5-146.5 & 156.5 -161 L&R	Hisar/Hansi	NPV	0.00	27.27	9000	6932	77%	-	-	-	1
55	2017-18	Nov-19	Hansi -Barwala To Khanpur data road Km 0-7 L&R Side	Hisar/Hansi	CATP	0.00	12.00	3000	2281	76%	-	-	-	1
56	2017-18	Nov-19	NH-9 Km 119.5 to 122.5 R/Side	Hisar/Hansi	NPV	0.00	5.00	1460	993	68%	-	-	1	-
57	2017-18	Nov-19	Shamshan Khanda Dharamkheri Shamshan Ghat , Animal Hospital	Hisar/Hansi	NPV TP	0.00	2.00	500	342	68%	-	-	1	-
58	2017-18	Nov-19	Jamawari Stadium	Hisar/Hansi	NPV TP	0.00	2.00	500	319	64%	-	-	1	-
59	2017-18	2/17/2021	Hansi to Petwar Road KM 9-18 L/R	Hisar/ Hansi	CAMPA CA TP	0.00	20.00	5000	2050	41%	-	1	-	-
60	2018-19	Aug-18	Pabra Old Branch	Hisar/Hisar	CA T.P.	0.00	12.00	3000	2850	95%	-	-	-	1
61	2018-19	Aug-18	Old Balak Abundant Minor	Hisar/Hisar	CA T.P.	0.00	12.00	3000	2900	97%	-	-	-	1
62	2018-19	Aug-18	Sadalpur - Chabarwal - Sekhpur Road	Hisar/Adampur	CA T.P.	0.00	5.00	1250	938	75%	-	-	-	1
63	2018-19	Aug-18	Chuli Kalan - Chuli Bagariyan - Khabra Road Km. 0-11	Hisar/Adampur	CA T.P.	0.00	7.00	1750	1610	92%	-	-	-	1
64	2018-19	Aug-18	Khanda Minor RD. 0-15 L/R	Hisar/Hansi	CA T.P.	0.00	8.00	2000	1900	95%	-	-	-	1
65	2018-19	Feb-19	Mirzapur to Kharad Road	Hisar/Hisar	CA T.P.	0.00	12.00	3000	2250	75%	-	-	-	1
66	2018-19	Feb-19	Old Balak Nahar Road Km. 0-24	Hisar/Hisar	CA T.P.	0.00	20.00	5000	4500	90%	-	-	-	1
67	2018-19	Feb-19	Sotha to Sandlana Road Km. 0-4	Hisar/Hansi	CAMPA	0.00	4.00	1000	800	80%	-	-	-	1
68	2018-19	Feb-19	Data to Baiyana Khera Road Km. 0-5	Hisar/Hansi	CAMPA	0.00	2.00	500	435	87%	-	-	-	1
69	2018-19	Feb-19	Hansi - Barwala Road to Khanpur - Data Road Km. 0-7	Hisar/Hansi	CAMPA	0.00	12.00	3000	2640	88%	-	-	-	1
70	2018-19	Feb-19	Sisai to Data Road Km. 1-8 L/R	Hisar/Hansi	CA T.P.	0.00	9.00	2250	1710	76%	-	-	-	1
71	2018-19	Feb-19	Bhatala to Kulana Road	Hisar/Hansi	CAMPA	0.00	4.00	1000	840	84%	-	-	-	1
72	2018-19	Feb-19	Kalirawan to Mehalsara Road	Hisar/Adampur	CAMPA	0.00	9.00	2250	1980	88%	-	-	-	1
73	2018-19	Feb-19	Hisar to Ghursal Road Km. 12-20	Hisar/Adampur	CA T.P.	0.00	12.00	3000	2400	80%	-	-	-	1

Sr. No.	Year of Plantation	Month of Monitoring	Site of Plantation	T Division/ Range	Scheme	Physical Target			Plants of Survival	Monitoring Report Survival %	Sites (no.) Survival Statistics			
						Ha	RKM	No. of Plants			< 20%	20-50%	50-70%	>70%
1	2	3	4	5	6	7	8	9	10	11	12	13	14	15
74	2018-19	Feb-19	Baypass NH-52 Km. 107 to 110 L/R	Hisar/Adampur	NH	0.00	5.00	2500	1975	79%	-	-	-	1
75	2018-19	Feb-19	Burak P.F.	Hisar/Adampur	Native	5.50	0.00	2750	2173	79%	-	-	-	1
76	2018-19	Feb-19	Moda Khera Minor RD. 12-40	Hisar/Adampur	CA T.P.	0.00	7.00	1750	1365	78%	-	-	-	1
77	2018-19	Nov-19	Khabara to Chuli Bagarian to Chuli kalan Road km. 3-10 L&R	Hisar/Adampur	CATP	0.00	7.00	1750	1365	78%	-	-	-	1
78	2018-19	Nov-19	NRCE Hisar	Hisar/Adampur	NPV TP	0.00	6.00	1500	1300	87%	-	-	-	1
79	2018-19	Nov-19	Sisai to Data Road Km 0-8 L&R	Hisar/Hansi	CATP	0.00	9.00	2250	1687	75%	-	-	-	1
80	2018-19	Nov-19	O.P.Jindal Nalwa Minor RD 40-63	Hisar/Hansi	CATP	0.00	10.00	2500	2000	80%	-	-	-	1
81	2018-19	Nov-19	GLF Sector 3	Hisar/Hisar	NPV TP	0.00	4.00	1000	850	85%	-	-	-	1
82	2018-19	Nov-19	Old Balak Naher	Hisar/Hisar	CATP	0.00	20.00	5000	3601	72%	-	-	-	1
83	2018-19	Feb-20	NH-52 Km. 110-115	Hisar/Adampur	NPV T.P.	0.00	28.00	7000	4760	68%	-	-	1	-
84	2018-19	Feb-20	GLF Sec-2 Singhwala Block	Hisar/Adampur	NPV T.P.	0.00	12.50	3125	2438	78%	-	-	-	1
85	2018-19	2/23/2021	Bypass NH-52 KM 110-115	Hisar/ Adampur	NPV CAMPA TP	0.00	28.00	7000	4760	68%	-	-	1	-
86	2018-19	2/24/2021	Hisar to Khursal road km 12-20 L/R	Hisar/ Adampur	CAMPA CA TP	0.00	12.00	3000	2040	68%	-	-	1	-
87	2018-19	2/17/2021	Khedar Distry RD 0-38 L/R	Hisar/ Hansi	CAMPA CA TP	10.00	0.00	2500	1552	62%	-	-	1	-
88	2018-19	2/19/2021	Bir Hisar	Hisar/ Hansi	NATIVE CAMPA	0.00	13.50	6750	1012	15%	1	-	-	-
89	2018-19	2/20/2021	Hansi to Barwala road km 23-27 L/R	Hisar/ Hansi	CAMPA CA TP	0.00	8.00	2000	1229	61%	-	-	1	-
90	2019-20	2/24/2021	Kabrel to Kharia road km 0-4 L/R	Hisar/ Adampur	NPV CAMPA TP	0.00	6.00	1500	912	61%	-	-	1	-
91	2019-20	2/15/2021	Barwala Branch RD 75-92 L/R	Hisar/ Hansi	CAMPA CA TP	2.46	0.00	2468	2265	92%	-	-	-	1
92	2019-20	2/19/2021	Hisar to Jhakhhal Railwayline KM 30-45 L/R	Hisar/ Hansi	CAMPA CA TP	26.00	0.00	26000	20066	77%	-	-	-	1
92			Total Hisar Division			163.96	892.54	360858	225380	62%	5	10	37	40
1	2013-14	Nov-16	Samlo Sakh RD 0-6 L/R	Jind/Safidon	NPV T.P. CAMPA	0.00	5.00	1250	700	56%	-	-	1	-
2	2013-14	Nov-17	Radhana to Biroli Road Km. 0-4 L/R	Jind/Jind	ANR	6.00	0.00	1500	885	59%	-	-	1	-
3	2014-15	Jan-17	Bhigana to Durana Road Km 0-3 L/R	Jind/Jind	T.P.	6.00	0.00	1200	720	60%	-	-	1	-
4	2014-15	Nov-17	Churpur - Hanspur Road	Jind/Jind	ANR	6.10	0.00	1220	806	66%	-	-	1	-
5	2015-16	May-17	1-L Barsola Minor RD 8 to Tail L/R	Jind/Narwana	ANR	0.00	12.50	2500	1625	65%	-	-	1	-
6	2015-16	Nov-17	Dhatrath Drain	Jind/Safidon	ANR	10.00	0.00	2000	1140	57%	-	-	1	-
7	2015-16	Nov-17	Mohal Khera Minor	Jind/Narwana	ANR	6.00	0.00	1200	840	70%	-	-	-	1
8	2015-16	Nov-17	Danoda to Kaloda Road	Jind/Narwana	ANR	19.00	0.00	1800	1225	68%	-	-	1	-
9	2015-16	Jul-19	Julani Minor	Jind/Jind	CA T.P.	0.00	2.00	500	0	0%	1	-	-	-
10	2015-16	Jul-19	Ashandh Jind Road	Jind/Jind	CA T.P.	0.00	8.00	2000	200	10%	1	-	-	-
11	2015-16	Jul-19	Jaloda Siwaha Aashan Road Km. 0-7 L/R	Jind/Jind	NPV T.P.	0.00	5.00	1250	300	24%	-	1	-	-
12	2015-16	Jul-19	Garhi - Dhanuri Road Km. 0-6 L/R	Jind/Narwana	NPV T.P.	0.00	7.50	1500	900	60%	-	-	1	-
13	2015-16	Jul-19	Barta - Giloli Road Km. 0-4 L/R	Jind/Narwana	CA T.P.	0.00	4.00	1000	600	60%	-	-	1	-

Sr. No.	Year of Plantation	Month of Monitoring	Site of Plantation	T Division/ Range	Scheme	Physical Target			Plants of Survival	Monitoring Report Survival %	Sites (no.) Survival Statistics			
						Ha	RKM	No. of Plants			< 20%	20-50%	50-70%	>70%
1	2	3	4	5	6	7	8	9	10	11	12	13	14	15
14	2015-16	Jul-19	1-L Barsola Minor RD. 24 to Tail L/R	Jind/Narwana	ANR	0.00	12.50	2500	1475	59%	-	-	1	-
15	2015-16	Jul-19	Daroli Khera - Seda Mazra Road Km. 0-5 L/R	Jind/Narwana	CA T.P.	0.00	6.00	1500	870	58%	-	-	1	-
16	2015-16	Jul-19	JP Railway Line	Jind/Safidon	CA T.P.	0.00	8.00	2000	200	10%	1	-	-	-
17	2015-16	Jul-19	Ratta Khera to Kharkra Bahadurpur Road	Jind/Safidon	CA T.P.	0.00	4.00	1000	300	30%	-	1	-	-
18	2015-16	Jul-19	New Malar Minor L/R	Jind/Safidon	CA T.P.	0.00	8.00	2000	1300	65%	-	-	1	-
19	2015-16	Jul-19	Jamani to Bhambewa Road Km. 0-2.5	Jind/Safidon	NPV ANR	0.00	10.00	2000	240	12%	1	-	-	-
20	2015-16		Bhiwani Hansi Bypass L&R Side	Jind	CA TP CAMPA	0.00	10.00	2500	2000	80%	-	-	-	1
21	2016-17	Jan-17	Kharb to Chawri Road Km 0-3 L/R	Jind/Jind	ANR	5.00	0.00	1000	840	84%	-	-	-	1
22	2016-17	Jan-17	Assan to Chawri Road Km 0-3 L/R	Jind/Jind	ANR	6.00	0.00	1200	1020	85%	-	-	-	1
23	2016-17	Jan-17	Gas Agency Road Km 0-3 L/R	Jind/Safidon	T.P.	0.00	4.00	1000	850	85%	-	-	-	1
24	2016-17	May-17	Jind Gohana-Sonipat Railway Line Km-11-21 L/R	Jind/Jind	CAMPA	0.00	15.00	3750	3075	82%	-	-	-	1
25	2016-17	Nov-17	Safidon Baypass Km. 0-3 L/R	Jind/Safidon	NPV	0.00	6.00	1500	1036	69%	-	-	-	1
26	2016-17	Nov-17	Budakhera - Berikhera - Muana Road	Jind/Safidon	ANR	2.50	0.00	500	345	69%	-	-	1	-
27	2016-17	Nov-17	Jind No. 4 Minor to Rarna Pull L/R	Jind/Safidon	ANR	3.75	0.00	750	540	72%	-	-	-	1
28	2016-17	Nov-17	Gas Agency Road Km. 0-4 L/R	Jind/Safidon	NPV	0.00	4.00	1000	650	65%	-	-	-	1
29	2016-17	Nov-17	Bhuslana to Golli Road Km. 0-3 L/R	Jind/Safidon	ANR	5.00	0.00	1000	700	70%				1
30	2016-17	Nov-17	Brah Khurd to Kharakrenji Road L/R	Jind/Jind	ANR Echreachment	3.25	0.00	650	585	90%	-	-	-	1
31	2016-17	Nov-17	Kharak - Chabri Road L/R	Jind/Jind	ANR Echreachment	5.00	0.00	1000	710	71%	-	-	-	1
32	2016-17	Nov-17	Dighana - Lijwana Road L/R	Jind/Jind	ANR Echreachment	6.25	0.00	1250	750	60%	-	-	1	-
33	2016-17	Nov-17	Uchana Khurd to Seda Majra Road	Jind/Narwana	CA T.P.	0.00	2.50	644	515	80%	-	-	-	1
34	2016-17	Nov-17	Danod to Bhikewala Road	Jind/Narwana	NPV TP	0.00	7.00	1750	1225	70%	-	-	-	1
35	2016-17	Nov-17	Sachcha Khera Minor	Jind/Narwana	NPV TP	0.00	6.00	1500	1170	78%	-	-	-	1
36	2016-17	Nov-18	Kharal Minor RD. O to Tail	Jind/Narwana	NPV T.P.	0.00	7.00	1750	1050	60%	-	-	1	-
37	2016-17	Nov-18	Sacha Khera Minor RD. 22-29 L/R	Jind/Narwana	CA T.P.	0.00	6.00	1500	1065	71%	-	-	1	-
38	2016-17	Nov-18	Khanori Minor RD. 54-90	Jind/Narwana	ANR T.P.	30.00	0.00	6000	4500	75%	-	-	1	-
39	2016-17	11/24/2020	Saccha Kher Minor Rd 20 - 30 L&R Side	Jind	NPV TP CAMPA	0.00	6.00	1500	855	57%	-	-	1	-
40	2018-19	Dec-18	Hatho Lodhar Road Km. 0-8 L/R	Jind/Narwana	CA T.P.	0.00	9.00	2250	1688	75%	-	-	-	1
41	2018-19	Dec-18	Kithana - Chhatar Road	Jind/Jind	CA T.P.	0.00	6.60	1650	1188	72%	-	-	-	1
42	2018-19	11/30/2020	Deban - Naguran Road	Jind	CA TP CAMPA	0.00	7.00	1750	1015	58%	-	-	1	-
43	2019-20	12/1/2020	Paju to Rohad Road Km 0 to 4 L&R Side	Jind	NPV TP CAMPA	0.00	6.00	1500	1335	89%	-	-	-	1
43			Total Jind Division			119.85	194.60	68814	43033	63%	4	2	19	18
1	2015-16	Sep-16	Bahia P/Land	Sirsa/Rania	NPV T.P.	0.00	2.00	500	405	81%	-	-	-	1

Sr. No.	Year of Plantation	Month of Monitoring	Site of Plantation	T Division/ Range	Scheme	Physical Target			Plants of Survival	Monitoring Report Survival %	Sites (no.) Survival Statistics			
						Ha	RKM	No. of Plants			< 20%	20-50%	50-70%	>70%
1	2	3	4	5	6	7	8	9	10	11	12	13	14	15
2	2015-16	Nov-18	Kheri Distry. RD. 120-157 L/R	Sirsa/Sirsa	CA T.P.	0.00	20.00	5000	1600	32%	-	1	-	-
3	2015-16	Nov-18	Sukhchain Distry. RD. 106-152	Sirsa/Sirsa	CA T.P.	0.00	22.00	5500	1045	19%	1	-	-	-
4	2015-16	May-19	Mallekan Minor RD. 3-12 L/R	Sirsa/Sirsa	CA T.P.	1.09	0.00	1094	460	42%	-	1	-	-
5	2015-16	May-19	Jandwala Minor RD. 0-17 L/R	Sirsa/Dabawali	CA CAMPA	0.00	12.00	3000	1650	55%	-	-	1	-
6	2015-16	May-19	Chotala Bypass Road Km. 0-4 L/R	Sirsa/Dabawali	NPV ANR	6.50	0.00	1300	749	58%	-	-	1	-
7	2015-16	May-19	Dabawali - Kalanwali Road and Panniwala Mithori Road	Sirsa/Dabawali	CA T.P.	0.00	8.42	2108	1435	68%	-	-	1	-
8	2015-16	May-19	Old Left Ghaghar Bundh RD. 5-30	Sirsa/Rania	CA T.P.	0.00	38.21	9553	8121	85%	-	-	-	1
9	2015-16	May-19	Ottu to Dohur Road Km. 8-7	Sirsa/Rania	NPV T.P.	0.00	7.00	1750	963	55%	-	-	1	-
10	2015-16	May-19	Rori Branch RD. 34-47 L/Side	Sirsa/Kalanwali	CA T.P.	0.00	3.50	875	569	65%	-	-	1	-
11	2015-16	May-19	R.B. Railway Line Km. 261-263	Sirsa/Kalanwali	CA T.P.	0.00	6.25	1562	906	58%	-	-	1	-
12	2015-16	May-19	Jhordnali - Dhottar - Semnala Km. 0-10 L/R	Sirsa/Kalanwali	NPV (AR)	8.00	0.00	1600	880	55%	-	-	1	-
13	2016-17	Sep-16	Sherawali Distry. Abbended RD 0-34 L/R	Sirsa/Sirsa	T.P.	0.00	30.00	7500	5850	78%	-	-	-	1
14	2016-17	Sep-16	Kherakan to Jhoranali Road Km 0-10 L/R & Limba Dhani Km. 0-3L/R	Sirsa/Kalanwali	NPA T.P.	0.00	15.00	3750	3375	90%	-	-	-	1
15	2016-17	Mar-17	Jandwala-Malkpura-Mthari Road Km 0-8 L/R	Sirsa/Dabawali	T.P	0.00	7.96	1990	1811	91%	-	-	-	1
16	2016-17	May-18	Jandwala Jattan, Kingra & Malikpura, DHS Road	Sirsa/Dabawali	CA T.P.	0.00	10.00	2500	1750	70%	-	-	-	1
17	2016-17	May-18	Bara Gudha to Jhord Road Km. 0-7 L/R	Sirsa/Kanawali	CA T.P.	0.00	7.00	1750	1295	74%	-	-	-	1
18	2016-17	Nov-18	Begu-Armiawali to Randhawa To 8th Mill Km. 0-11 L/R	Sirsa/Sirsa	CAMPA	0.00	11.00	2750	1650	60%	-	-	1	-
19	2016-17	Nov-18	DHS Road to Ding to Narayan Khera Road Km. 0-16 L/R	Sirsa/Sirsa	CA T.P.	0.00	16.00	4000	2480	62%	-	-	1	-
20	2016-17	Nov-18	Sherawali Distry. RD. 34-62 L/R	Sirsa/Sirsa	CA T.P.	0.00	30.00	7500	5025	67%	-	-	1	-
21	2016-17	Nov-18	Sherawali Distry. RD. 66-82 L/R	Sirsa/Sirsa	CA T.P.	0.00	18.00	4500	3285	73%	-	-	-	1
22	2016-17	Nov-18	Ottu Feeder RD. 45-70 L/R	Sirsa/Rania	CA T.P.	0.00	40.00	10000	8800	88%	-	-	-	1
23	2016-17	Nov-18	NGC RD. 75-112 L/R	Sirsa/Rania	CA T.P.	0.00	28.00	7000	5460	78%	-	-	-	1
24	2016-17	Nov-18	Mamar Khera Distry. RD. 154-204 L/R	Sirsa/Rania	ANR	10.00	0.00	2000	1220	61%	-	-	1	-
25	2016-17	Nov-18	NGC Kachchi & Pakki RD. 20-40	Sirsa/Rania	CA T.P.	29.00	0.00	7250	5655	78%	-	-	-	1
26	2016-17	Oct-19	Shesawali Nehar RD. 0-34 L/R	Sirsa/Sirsa	CATP	0.00	30.00	7500	5627	75%	-	-	-	1
27	2016-17	Oct-19	Darba to Rupana to Randhawa Road Km. 0-6 L/R	Sirsa/Sirsa	CATP	0.00	4.00	1000	600	60%	-	-	1	-
28	2016-17	Oct-19	Baruwali Nehar Feeder	Sirsa/Sirsa	CATP	0.00	11.00	2750	1567	57%	-	-	1	-
29	2016-17	Oct-19	Nohar Feeder Baruwali Nehar RD. 28-50	Sirsa/Sirsa	CATP	0.00	10.00	2500	1375	55%	-	-	1	-
30	2016-17	Oct-19	Dabwali Kalanwali Road to Pipli Tappi Road Km. 0-2 and Jalana Road Km. 0-4 L/R	Sirsa/Dabwali	NPV TP	0.00	5.00	1250	700	56%	-	-	1	-
31	2016-17	Oct-19	Jandwala jattan to malikpura road	Sirsa/Dabwali	CATP	0.00	7.96	1990	1353	68%	-	-	1	-
32	2016-17	Oct-19	jogiwala to paniwala morrikan	Sirsa/Dabwali	NPV ANR	8.50	0.00	1700	935	55%	-	-	1	-
33	2016-17	Oct-19	chautala hospital and stadium	Sirsa/Dabwali	NPV ANR	0.00	10.00	2500	1625	65%	-	-	1	-

Sr. No.	Year of Plantation	Month of Monitoring	Site of Plantation	T Division/ Range	Scheme	Physical Target			Plants of Survival	Monitoring Report Survival %	Sites (no.) Survival Statistics			
						Ha	RKM	No. of Plants			< 20%	20-50%	50-70%	>70%
1	2	3	4	5	6	7	8	9	10	11	12	13	14	15
34	2016-17	Oct-19	Jandwala jattan to rajpura rattakhera Road Km. 0-5 L/R	Sirsa/Dabwali	NPV ANR	8.00	0.00	1600	928	58%	-	-	1	-
35	2016-17	Oct-19	Rajpura to Risalakhhera road Km. 0-4 L/R	Sirsa/Dabwali	NPV ANR	6.00	0.00	1200	744	62%	-	-	1	-
36	2016-17	Oct-19	NGC Kachhi pakki Rd. 40-70 L/Side and Rd. 40-55 R/Side	Sirsa/Rania	CATP	0.00	10.00	2500	1526	61%	-	-	1	-
37	2016-17	Oct-19	BANI DISTY.	Sirsa/Rania	ANR	10.00	0.00	2000	1121	56%	-	-	1	-
38	2016-17	Oct-19	Chuchal mr.	Sirsa/Rania	CATP	0.00	3.00	750	488	65%	-	-	1	-
39	2016-17	Oct-19	NGC Kachhi pakki Rd. 0-20 L/R	Sirsa/Rania	CATP	25.32	0.00	6330	4306	68%	-	-	1	-
40	2016-17	Oct-19	Baragudha Bhadra Road Km. 0-8 L/R	Sirsa/Kalanwali	CA TP	0.00	5.76	1440	1037	72%	-	-	-	1
41	2016-17	Oct-19	Mithri distry.	Sirsa/Kalanwali	CATP	0.00	6.00	1500	825	55%	-	-	1	-
42	2016-17	Oct-19	Lakranwali Minor and MM Khera Distry.	Sirsa/Kalanwali	CATP	0.00	9.00	2250	1306	58%	-	-	1	-
43	2016-17	Mar-21	Chautala Hospital & Stadium	Sirsa\Dabwali	NPV TP CAMP	0.00	10.00	2500	741	30%	-	1	-	-
44	2016-17	Mar-21	Mammerkhera Distr. RD 154-204 L&R	Sirsa/Rania	CAMP ANR(NPV)	10.00	0.00	2000	1148	57%	-	-	1	-
45	2016-17	Mar-21	Ottu Feeder RD 45-70 L&R	Sirsa/Rania	CAMP CA T.P	0.00	40.00	10000	5953	60%	-	-	1	-
46	2016-17	Mar-21	Begu to Arniawali-Randhawa to 8th mill	Sirsa\Sirsa	CA TP	0.00	11.00	2750	1516	55%	-	-	1	-
47	2016-17	Mar-21	DHS-Ding-Narayan Khera Road Km. 0--16 L&R	Sirsa\Sirsa	CA TP	0.00	16.00	4000	1223	31%	-	1	-	-
48	2017-18	Nov-18	Sirsa to Ellenabad Road Km. 30-40 L/R	Sirsa/Rania	NPV	0.00	10.00	2500	1750	70%	-	-	-	1
49	2017-18	Nov-18	Sultanpuria Minor RD. 0-15	Sirsa/Kalanwali	CA T.P.	0.00	2.00	500	300	60%	-	-	1	-
50	2017-18	Nov-18	Saharni Minor RD. 56-72 L/R	Sirsa/Kalanwali	CA T.P.	0.00	4.00	1000	820	82%	-	-	-	1
51	2017-18	Mar-21	DHS road(now NH-9)KM. 296-306 L\Side & KM. 302-306 R\Side	Sirsa\Dabwali	NPV NHA TP	0.00	37.00	12210	8843	72%	-	-	-	1
52	2017-18	Mar-21	Ellenabad Distry.RD 20-45 L&R	Sirsa/Rania	CA TP	0.00	27.00	6750	2668	40%	-	1	-	-
53	2018-19	Nov-18	SGC RD. 84-100 L/R	Sirsa/Rania	CA T.P.	0.00	23.36	5840	5256	90%	-	-	-	1
54	2018-19	Oct-19	M.M.khera disty.Rd.41-65 R/Side	Sirsa/Kalanwali	NPV TP	0.00	6.00	1500	975	65%	-	-	1	-
55	2018-19	Mar-21	Baragudha Minor RD 35-78 L&R	Sirsa/Kalanwali	NPV TP CAMP	0.00	12.00	3000	2664	89%	-	-	-	1
56	2018-19	Mar-21	SGC RD 84-100 L&R	Sirsa/Rania	CA TP	5.50	0.00	6050	1815	30%	-	1	-	-
57	2018-19	Mar-21	Kheri Distry. RD 120-157 L&R	Sirsa\Sirsa	CA TP	0.00	21.00	5250	4019	77%	-	-	-	1
58	2019-20	Mar-21	Sheranwali Distry.RD 82-112 L&R & kashaba minor RD 0-8 R\Side	Sirsa/Rania	NPV TP CAMP	0.00	15.00	3750	2949	79%	-	-	-	1
59	2019-20	Mar-21	Sheranwali Parallel RD 92-111 L&R & Sheranwali Distry. RD 187-209 L&R	Sirsa/Rania	NPV TP CAMP	0.00	11.00	2750	1802	66%	-	-	1	-
60	2020-21	Jul-20	BMB Canal RD 325-356 L&R	Sirsa\Dabwali	C.A. TP	6.00	0.00	6000	6000	100%	-	-	-	1
61	2020-21	Jul-20	BMB Canal RD 356-397 L&R	Sirsa\Dabwali	C.A. TP	5.00	0.00	5000	5000	100%	-	-	-	1
62	2020-21	Jul-20	BMB Canal RD 397-431.5 L&R	Sirsa\Dabwali	C.A. TP	1.50	0.00	1500	1500	100%	-	-	-	1
63	2020-21	Jul-20	BMB Canal RD 433-449.5 L&R	Sirsa\Dabwali	C.A. TP	3.50	0.00	3500	3500	100%	-	-	-	1

Sr. No.	Year of Plantation	Month of Monitoring	Site of Plantation	T Division/ Range	Scheme	Physical Target			Plants of Survival	Monitoring Report Survival %	Sites (no.) Survival Statistics			
						Ha	RKM	No. of Plants			< 20%	20-50%	50-70%	>70%
1	2	3	4	5	6	7	8	9	10	11	12	13	14	15
64	2020-21	Jul-20	Chormar minor RD 0-25 L&r	Sirsa\Kalanwali	NPV TP	0.00	11.00	2750	1953	71%	-	-	-	1
65	2020-21	Jul-20	Rori Talwandi road KM. 0-13 L&R	Sirsa\Kalanwali	NPV TP	0.00	4.00	1000	980	98%	-	-	-	1
66	2020-21	Jul-20	Ranga minor RD 0-36 L&R	Sirsa\Kalanwali	NPV TP	0.00	6.00	1500	1470	98%	-	-	-	1
67	2020-21	Jul-20	baragudha Minor RD 35-65	Sirsa\Kalanwali	NPV TP	0.00	12.00	3000	2102	70%	-	-	1	-
68	2020-21	Jul-20	Old Right Ghaggar Bandh RD 0-50 L&R	Sirsa\Rania	NPV TP	0.00	20.00	5000	4902	98%	-	-	-	1
69	2020-21	Jul-20	Kusumbi Minor RD 0-30 L&R	Sirsa\Sirsa	NPV TP	0.00	5.00	1250	1250	100%	-	-	-	1
70	2020-21	Jul-20	Kusumbi Minor RD 30-50 L&R	Sirsa\Sirsa	NPV TP	0.00	4.00	1000	1000	100%	-	-	-	1
71	2020-21	Jul-20	Kusumbi Minor RD 50-70 L&R	Sirsa\Sirsa	NPV TP	0.00	6.00	1500	1410	94%	-	-	-	1
71			Total Sirsa Division			143.91	757.42	242442	168011	69%	1	6	33	31
1	2016-17	Dec-20	Badhra-Digawa Road Km 0-10 L/R	Badhra	ANR CAMPA	15.00	0.00	3000	862	29%	0	1	0	0
2	2016-17	Dec-20	Dagrola Minor RD 10-30 L&R	Badhra	NPV T.P.	0.00	15.00	3750	1501	40%	0	1	0	0
3	2016-17	Dec-20	Kohalwas-Jhinjhar Road Km 0-4 L/R	Charkhi Dadri	C.A.T.P.	0.00	4.00	1000	580	58%	0	0	1	0
4	2016-17	Dec-20	Kaliyana Sec-38	Charkhi Dadri	NPV T.P.	0.00	160.00	40000	22802	57%	0	0	1	0
5	2016-17	Dec-20	Kitlana-Barsana Road KM 0-10 L/R	Charkhi Dadri	NPV T.P.	0.00	14.00	3500	1215	35%	0	1	0	0
6	2016-17	Dec-20	Makrani Santokpura-Mahrana Road Km 0-9 L/R Santokpura PHC	Charkhi Dadri	NPV T.P.	0.00	11.00	2750	1513	55%	0	0	1	0
7	2017-18	Dec-20	Sonf-Sanwar Road Km 0-4 L/R	Charkhi Dadri	CA T.P.	0.00	5.00	1250	712	57%	0	0	1	0
8	2017-18	Dec-20	Rawaldhi RF	Charkhi Dadri	CA T.P.	0.00	10.04	2510	402	16%	1	0	0	0
9	2018-19	Dec-20	Nagala Minor RD 2-15 L/R	Badhra	CA T.P.	0.00	10.00	2500	1825	73%	0	0	0	1
10	2018-19	Dec-20	Sorra Distry. RD 10-22 L/R	Badhra	CA T.P.	0.00	8.00	2000	821	41%	0	1	0	0
11	2018-19	Dec-20	Pichopa Minor RD 0-17 L/R	Badhra	NPV T.P.	0.00	8.00	2000	1175	59%	0	0	1	0
12	2018-19	Dec-20	Mandhi Hariya Harodi Kakroli Road Km 0-10 L&R	Badhra	NPV TP	0.00	10.00	2500	1376	55%	0	0	1	0
13	2018-19	Dec-20	Sanga Minor RD 0-28 L/R	Charkhi Dadri	CA T.P.	0.00	8.00	2000	1121	56%	0	0	1	0
14	2018-19	Dec-20	Loharwara-Bhagvi Road Km 0-5 L/R	Charkhi Dadri	CA T.P.	0.00	9.00	2250	1670	74%	0	0	0	1
15	2018-19	Dec-20	Balkara-Changroad Road Km 0-5 L/R	Charkhi Dadri	NPV T.P.	0.00	12.00	3000	2161	72%	0	0	1	0
15			Total Charkhi-Dadri Division			287.23	1616.54	509312	344189	68%	1	4	8	2
322			G.Total West Circle			937.54	4330.01	1467961	974959	66%	12	31	140	139

Monitoring and Evaluation of CAMPA SCHEME											
Samples For Year of Plantation 2012-2013 to 2020-21											
Year of Monitoring 2016-17, 2017-18, 2018-19, 2019-20 & 2020-21											
ABSTRACT SOUTH CIRCLE, GURUGRAM											
Sr. No.	Name of Division	No of Sites	Area Monitored		Plants Monitored	Survivors	Survivors Percentage	Sites (no.) Survival Statistics			
			Ha	RKM				< 20%	20-50%	50-70%	>70%
1	Faridabad	38	148.48	643.572	275787	163699	59.36%	2	2	24	10
2	Gurugram	52	359.8	456.3	210171	107579	51.19%	5	10	21	16
3	Mahendergarh	80	203.716	588.46	239550	145076	61%	1	3	31	45
4	Nuh	65	390.27	548.08	277527	105913	38.16%	18	17	17	13
5	Palwal	45	227	321.8	146940	99828	67.94%	3	0	19	23
6	Rewari	106	76.84	1409.73	372450	255691	68.65%	0	3	47	56
Total		386	1406.106	3967.942	1522425	877786	58%	29	35	159	163

Sitewise Details of Monitoring and Evaluation of CAMPA Scheme South Circle

Monitoring By DFO M&E, Hisar

Sr. No.	Year of Plantation	Month of Monitoring	Site of Plantation	T Division/Range	Scheme	Physical Target			Plants of Survival	Monitoring Report Survival %	Sites (no.) Survival Statistics			
						Ha	RKM	No. of Plants			< 20%	20-50%	50-70%	>70%
1	2	3	4	5	6	7	8	9	10	11	12	13	14	15
1	2013-14	Dec-16	Ballabhgarh-Pali-Sohna Road Km 9-20 L/ R	Faridabad/ Ballabhgarh	Ridge	0	9	4500	2745	61%	-	-	1	-
2	2013-14	Jul-17	Ballabhgarh - Pali - Sohna Road Km. 9-20 L/ R	Faridabad/ Ballabhgarh	NPV Ridge	0	9	4500	2700	60%	-	-	1	-
3	2014-15	Dec-16	Yamuna Protection Bandh Km 6-15 Mahatpur Vill.	Faridabad/ Faridabad	CA CAMPA	0	18.24	2503	2002	80%	-	-	-	1
4	2014-15	May-18	Alipur R.F.	Faridabad/ Faridabad	CA T.P	0	8.37	2093	1151	55%	-	-	1	-
5	2014-15	Jan-19	Gurgaon Feeder	Faridabad/ Faridabad	Scheme	0	4.24	1060	603	57%	-	-	1	-
6	2014-15	Jan-19	R.F. Alipur	Faridabad/ Faridabad	CA Ridge	0	152.3	76138	42029	55%	-	-	1	-
7	2014-15	Jan-19	Dayalpur- Hirapur 0-10 L&R	Faridabad/ Ballabhgarh	CA T.P.	0	3.56	889	552	62%	-	-	1	-
8	2015-16	May-18	Alipur R.F.	Faridabad/ Faridabad	CA T.P	11.48	0	11480	6305	55%	-	-	1	-
9	2015-16	Jan-19	Manav Rachna T Point to Pali Crusher Zone	Faridabad/ Faridabad	Scheme	0	10	2500	1625	65%	-	-	1	-
10	2016-17	Jul-17	Navodaya Vidhyala Motuka	Faridabad/ Ballabhgarh	ANR	6	0	1200	1140	95%	-	-	-	1
11	2016-17	Jul-17	HPGCL (Sorurja) Co.	Faridabad/ Ballabhgarh	NPV T.P.	0	28	7000	6160	88%	-	-	-	1
12	2016-17	Dec-17	Hardware Chowk to Sector 55 MCF Land	Faridabad/ Ballabhgarh	ANR	1.25	0	250	151	60%	-	-	1	-
13	2016-17	Dec-17	Sikri Distry. RD. 12-26 L/ R	Faridabad/ Ballabhgarh	ANR	3.75	0	750	608	81%	-	-	-	1
14	2016-17	Dec-17	Gurugaon Canal RD. 25-45 L/ Side, RD. 35-45 L/ R and G.M.D. RD. 208 - 220 L/ R	Faridabad/ Ballabhgarh	NPV	0	33	8250	5693	69%	-	-	1	-
15	2016-17	Dec-17	Ballabhgarh to Fatehpur Road Km. 3-12 L/ R	Faridabad/ Ballabhgarh	T.P.	0	10	2000	997	50%	-	-	1	-
16	2016-17	May-18	Gurugram Feeder RD. 0-35	Faridabad/ Faridabad	CA T.P	0	45	11250	7380	66%	-	-	1	-
17	2016-17	May-18	Alipur R.F. Trench Cum Pits Method (Ridge Plantation)	Faridabad/ Faridabad	CA Pits	60	0	30000	19470	65%	-	-	1	-
18	2016-17	May-18	Chhainsa Distry. RD. 20-40 L/ R and Kheri Minor RD. 0-13 L/ R	Faridabad/ Faridabad	CA T.P.	0	12	3000	2340	78%	-	-	-	1
19	2016-17	May-18	Gurugaon Canal RD. 25-45	Faridabad/ Ballabhgarh	CA T.P.	0	8	2000	0	0%	1	-	-	-

Sr. No.	Year of Plantation	Month of Monitoring	Site of Plantation	T Division/Range	Scheme	Physical Target			Plants of Survival	Monitoring Report Survival %	Sites (no.) Survival Statistics			
						Ha	RKM	No. of Plants			< 20%	20-50%	50-70%	>70%
1	2	3	4	5	6	7	8	9	10	11	12	13	14	15
20	2016-17	May-18	Kheri Minor RD. 13-40	Faridabad/ Ballabgarh	CA T.P.	0	13	3250	2535	78%	-	-	-	1
21	2016-17	Jan-19	R.F. Alipur	Faridabad/ Faridabad	Scheme (R.F.)	60	0	30000	17100	57%	-	-	1	-
22	2016-17	Jan-19	Gurugram Canal RD 25-45 L/ Side & 36-45 R/ Side, GMD RD 208-220 L&R	Faridabad/ Ballabgarh	Scheme (TP) NPV	0	33	8250	5363	65%	-	-	1	-
23	2016-17	Jan-19	Ballabgarh- Fatehpur Rd. K.M. 3 to 12 L&R	Faridabad/ Ballabgarh	Scheme (TP) NPV	0	10	2500	1500	60%	-	-	1	-
24	2016-17	Nov-20	Gurgaon Feeder RD 0-35	Faridabad	CATP	0.00	45.00	11250	6750	60%	-	-	1	-
25	2016-17	Nov-20	Jawahar Navodaya Vidyalaya Motuka	Faridabad/ Ballabgarh	ANR NPV	6.00	0.00	1200	864	72%	-	-	-	1
26	2016-17	Nov-20	Mirjapur School and Panchayat Land	Faridabad/ Ballabgarh	NPV TP	0.00	4.00	1000	547	55%	-	-	1	-
*	2016-17	Nov-20	Gurgaon Canal RD 0-12 L side	Faridabad/ Ballabgarh	CATP	0.00	2.40	600	;g iwjk {ks= jksM okbZMfuax esa pyk x;k gSA	;g iwjk {ks= jksM okbZMfuax esa pyk x;k gSA	-	-	-	-
27	2017-18	Jan-19	Nekpur Minor 0-Tail	Faridabad/ Faridabad	Scheme (T.P)	0	9.42	2360	590	25%	-	1	-	-
28	2017-18	Nov-20	Chhainsa Disty. RD 64 - tail	Faridabad/ Ballabgarh	CA TP	0.00	17.04	4260	2343	55%	-	-	1	-
29	2018-19	Nov-20	Pali Sec 4&5	Faridabad	CATP	0.00	12.00	3000	2115	71%	-	-	-	1
30	2018-19	Nov-20	Chainsa to Naryana road	Faridabad/ Ballabgarh	CA TP	0.00	6.00	1500	615	41%	-	1	-	-
31	2019-20	Feb-20	Badkhal Section 4&5	Faridabad/ Faridabad	C.A. T.P.	0	66	16500	8720	53%	-	-	1	-
32	2019-20	Feb-20	Anagpur PLPA Section 4&5	Faridabad/ Faridabad	C.A. T.P.	0	9.11	2278	0	0%	1	-	-	-
33	2019-20	Feb-20	Pali PLPA Sec. 4&5	Faridabad/ Faridabad	C.A. T.P.	0	11.9	2980	2264	76%	-	-	-	1
34	2019-20	Feb-20	Tilpat Firing Range	Faridabad/ Faridabad	Camap NPV T.P.	0	4	1000	723	72%	-	-	-	1
35	2019-20	Feb-20	Rajpur RF	Faridabad/ Faridabad	Camap NPV T.P.	0	11	2750	1891	69%	-	-	1	-
36	2019-20	Feb-20	Fatehpur-Tagah Minor RD 0 to tail L/ R	Faridabad/ Ballabgarh	Camap NPV T.P.	0	8	2000	1686	84%	-	-	1	-
37	2019-20	Nov-20	Rajpura R F	Faridabad	Campa NPV/TP	0.00	11.00	2750	1843	67%	-	-	1	-
38	2019-20	Nov-20	Village Sotai to Machgar road IT rampura distyr Atali to Chhainsa	Faridabad/ Ballabgarh	CA TP	0.00	19.99	4996	2599	52%	-	-	1	-
38			Total Faridabad			148.48	643.572	275787	163699	59.36%	2	2	24	10

Sr. No.	Year of Plantation	Month of Monitoring	Site of Plantation	T Division/Range	Scheme	Physical Target			Plants of Survival	Monitoring Report Survival %	Sites (no.) Survival Statistics			
						Ha	RKM	No. of Plants			< 20%	20-50%	50-70%	>70%
1	2	3	4	5	6	7	8	9	10	11	12	13	14	15
1	2013-14	Dec-16	Ghatta Bandh RD 0 to Tail	Gurugaon/ Gurugaon	T.P.	0	8	2000	1360	68%	-	-	1	-
2	2014-15	Oct-17	Navelpur Distry. - Bhungarka Pump House No.-5 to Tail	Gurugram/ Nangal Choudhary	CA T.P.	0	30	7500	3585	48%	-	1	-	-
3	2014-15	Oct-17	Kanti R.F.	Gurugram/ Nangal Choudhary	CA T.P.	0	20	5000	3185	64%	-	-	1	-
4	2014-15	Oct-17	Sohla R.F.	Gurugram/ Nangal Choudhary	CA T.P.	0	23	5750	3916	68%	-	-	1	-
5	2015-16	Dec-16	Nuh Sub. Branch RD. 0 to 20 L/ R	Gurugaon/ Sohna	State T.P.	0	8	2000	1220	61%	-	-	1	-
6	2015-16	Aug-17	NSB RD 0 to 20 L/ R	Gurugram/ Sohna	NPV ANR T.P.	40	0	8000	4720	59%	-	-	1	-
7	2015-16	Oct-17	Narnaul - Dholera - Meghot Road Km. 12-22 L/ R	Gurugram/ Nangal Choudhary	ANR T.P.	10	0	2000	1352	68%	-	-	1	-
8	2015-16	Oct-17	Bhungarka - Nangal Pipa Road Km. 0-6 L/ R	Gurugram/ Nangal Choudhary	ANR T.P.	10	0	2000	1664	83%	-	-	-	1
9	2016-17	Aug-17	Khutpuri Sec 4&5	Gurugram/ Sohna	NPV ANR T.P.	50	0	10000	7200	72%	-	-	-	1
10	2016-17	Aug-17	Abhaypur Sec 4&5 P/ Land	Gurugram/ Sohna	CA	0	28	7000	5250	75%	-	-	-	1
11	2016-17	Jan-18	Abheyapur Sec. 4&5 P/ Land	Gurugram/ Sohna	C.A. T.P.	0	28	7000	4690	67%	-	-	1	-
12	2016-17	Mar-19	Abhaypur P.Land	Gurugram/ Sohna	Scheme T.P.	0	28	7000	4550	65%	-	-	1	-
13	2016-17	Aug-19	Khuntपुर Sec 4&5	Gurugram/ Sohna	ANR (NPV)	50	0	10000	6500	65%	-	-	1	-
14	2016-17	Dec-20	Khuntपुर Sec.4&5	Sohna	ANR NPV	50.00	0.00	10000	6000	60	0	0	1	0
15	2016-17	Dec-20	Abheyapur Sec.4&5	Sohna	CA TP	0.00	28.00	7000	705	10	1	0	0	0
16	2016-17	Dec-20	Manesar Sec.4&5	Gurugram	Campa (Trench cum pit)	5.00	0.00	2500	200	8	1	0	0	0
17	2017-18	Dec-20	Temple Land Mau	Hailymandi	NPV TP	0.00	0.80	200	114	57	0	0	1	0
18	2017-18	Dec-20	Sports Stadium Mau	Hailymandi	NPV TP	0.00	2.40	600	489	82	0	0	0	1
19	2017-18	Dec-20	Nimoth to Rahaka Sirmatha Road	Sohna	NPV TP	0.00	2.50	625	375	60	0	0	1	0
20	2018-19	Aug-19	Ghoshgarh App. Rd.	Gurugram/ Hailymandi	C.A. (T.P.)	0	10	2500	1780	71%	-	-	-	1
21	2018-19	Aug-19	NH8 54-61 KM	Gurugram/ Hailymandi	NPV (T.P.)	0	10	2500	1712	68%	-	-	1	-
22	2018-19	Aug-19	Mokalwas Bundh Rd. 0-tail L&R	Gurugram/ Hailymandi	C.A. (T.P.)	0	10	2500	2000	80%	-	-	-	1
23	2018-19	Feb-20	Rojka Gujjar Section 4&5	Gurugram/ Sohna	Native Species	20	0	10000	6203	62%	-	-	1	-
24	2018-19	Feb-20	Damdana Sec. 4&5	Gurugram/ Sohna	Native Species	20	0	10000	3485	35%	-	1	-	-
25	2018-19	Feb-20	Geeta W/ o Jai Singh Village Budheda	Gurugram/ Gurugram	T.P.	1	0	500	210	42%	-	1	-	-
26	2018-19	Feb-20	Manoj Sehrawat S/ o Hosiyar Singh Village Makraula	Gurugram/ Gurugram	T.P.	0.25	0	125	0	0%	1	-	-	-
27	2018-19	Feb-20	Pet Hospital Sadarana	Gurugram/ Gurugram	T.P.	0.25	0	125	77	62%	-	-	1	-

Sr. No.	Year of Plantation	Month of Monitoring	Site of Plantation	T Division/Range	Scheme	Physical Target			Plants of Survival	Monitoring Report Survival %	Sites (no.) Survival Statistics			
						Ha	RKM	No. of Plants			< 20%	20-50%	50-70%	>70%
1	2	3	4	5	6	7	8	9	10	11	12	13	14	15
28	2018-19	Feb-20	I.I.C.A. Manesar	Gurugram/ Gurugram	T.P.	0	2	500	350	70%	-	-	-	1
29	2018-19	Feb-20	Birhera Mor to Siwari Rd. K.M. 0-9, Ghatolli App. Rd., Gugana App. Rd. , Majri App. Rd.	Gurugram/ Hailymandi	NPV T.P.	0	20	5000	3630	73%	-	-	-	1
30	2018-19	Feb-20	Hailymandi Kulana Rd. K.M. 4-8 L&R	Gurugram/ Hailymandi	C.A. T.P.	0	3	750	608	81%	-	-	-	1
31	2018-19	Feb-20	Khera Khurampur to yakubpur Rd. 0-5 L&R	Gurugram/ Hailymandi	C.A. T.P.	0	2	500	349	70%	-	-	-	1
32	2018-19	Feb-20	Farrukhnagar Railway Station Yard	Gurugram/ Hailymandi	NPV T.P.	0	4	1000	610	61%	-	-	1	-
33	2018-19	Feb-20	Wazirpur-Farrukhnagar-Jhajjar Rd. K.M. 12-18	Gurugram/ Hailymandi	NPV T.P.	0	6	1500	0	0%	1	-	-	-
34	2018-19	Feb-20	Gurugram-Pataudi-Rewari Rd. K.M. 35-41 L&R	Gurugram/ Hailymandi	C.A. T.P.	0	9	2250	1917	85%	-	-	-	1
35	2018-19	Feb-20	Gurugram-Pataudi-Rewari Rd. K.M. 28-35 L&R	Gurugram/ Hailymandi	C.A. T.P.	0	9	2250	1845	82%	-	-	-	1
36	2018-19	Feb-20	Lokra - Basatpur Rd. K.M. 0-3 L&R	Gurugram/ Hailymandi	NPV T.P.	0	3	750	525	70%	-	-	-	1
37	2018-19	Feb-20	Gurugram-Pataudi-Rewari Rd. K.M. 26-28 L&R	Gurugram/ Hailymandi	C.A. T.P.	0	2	500	440	88%	-	-	-	1
38	2018-19	Feb-20	Khor Lala Rohrai Rd. KM 7-12 L&R	Gurugram/ Hailymandi	NPV T.P.	0	7	1750	1278	73%	-	-	-	1
39	2018-19	Feb-20	Noorgarh-Luhari Rd. K.M. 0-4 L&R	Gurugram/ Hailymandi	C.A. T.P.	0	8	2000	1681	84%	-	-	-	1
40	2018-19	Feb-20	Ghoshgarh App. Rd. K.M. 0-6	Gurugram/ Hailymandi	C.A. T.P.	0	10	2500	1700	68%	-	-	1	-
41	2018-19	Feb-20	Baghanki App. Rd. K.M. 0-3 L&R	Gurugram/ Hailymandi	C.A. T.P.	0	3.6	900	540	60%	-	-	1	-
42	2018-19	Feb-20	Pathreri App. Rd. K.M. 0-2	Gurugram/ Hailymandi	C.A. T.P.	0	2	500	220	44%	-	1	-	-
43	2018-19	Feb-20	Mokalwas Bundh	Gurugram/ Hailymandi	C.A. T.P.	0	10	2500	800	32%	-	1	-	-
44	2018-19	Feb-20	Pachgaon Bundh	Gurugram/ Hailymandi	C.A. T.P.	0	5	1250	858	69%	-	-	1	-
45	2018-19	Dec-20	Farrukhnagar Railway Station Yard	Hailymandi	NPV TP	0.00	4.00	1000	602	60	0	0	1	0
46	2018-19	Dec-20	Ghoshgarh App. Road	Hailymandi	CA TP	0.00	10.00	2500	1650	66	0	0	1	0
47	2018-19	Dec-20	Rojka Gujjar Sec.4&5	Sohna	Native Spp. Campa	20.00	0.00	10000	3750	38	0	1	0	0
48	2019-20	Feb-20	NH-8 K.M. 62-68 L&R	Gurugram/ Hailymandi	NPV T.P.	0	10	2500	552	22%	-	1	-	-
49	2019-20	Feb-20	NH-8 K.M. 54-61 L&R	Gurugram/ Hailymandi	C.A. T.P.	0	10	2500	960	38%	-	1	-	-

Sr. No.	Year of Plantation	Month of Monitoring	Site of Plantation	T Division/Range	Scheme	Physical Target			Plants of Survival	Monitoring Report Survival %	Sites (no.) Survival Statistics			
						Ha	RKM	No. of Plants			< 20%	20-50%	50-70%	>70%
1	2	3	4	5	6	7	8	9	10	11	12	13	14	15
50	2019-20	Feb-20	Gairatpur Bass	Gurugram/ Sohna	NPV T.P.	0	40	10000	2710	27%	-	1	-	-
51	2019-20	Feb-20	Gairatpur Bass	Gurugram/ Sohna	CA T.P.	83.3	0	20846	7062	34%	-	1	-	-
52	2019-20	Dec-20	Sakatpur Sec.4&5	Gurugram	NPV TP	0.00	40.00	10000	400	4	1	0	0	0
52			Total Gurugram Division			359.8	456.3	210171	107579	51.19%	5	10	21	16
1	2013-14	Apr-17	Duloth R/ F. Compartment-8	M.Garh/ M.Garh	T.P.	0	10	2500	1375	55%	-	-	1	-
2	2014-15	Nov-16	Kanti R.F.	M.Garh/ Narnaul	(C.A.)	20	0	5000	3250	65%	-	-	1	-
3	2014-15	Nov-16	Mahendergarh Canal RD 19-25 L/ Side	M.Garh/ M.Garh	(C.A.)	0	15	3750	2850	76%	-	-	-	1
4	2014-15	Nov-16	Salimabad Capartment No.1	M.Garh/ M.Garh	(C.A)	0	14.16	3540	2478	70%	-	-	-	1
5	2014-15	Apr-17	Shabajpur - Bigopur Distry & Meghot Bundh	M.Garh/ Nangal Choudhary	T.P.	0	10	2500	1575	63%	-	-	1	-
6	2014-15	Apr-17	Nangal Mala R/F	M.Garh/ M.Garh	CAMPA	0	15	3750	2100	56%	-	-	1	-
7	2014-15	Apr-17	Mahendergarh to Bawana Along Mazra to Bhagdana Road Km. 0 to Tail	M.Garh/ M.Garh	CAMPA	0	5	1250	713	57%	-	-	1	-
8	2014-15	Apr-18	Duloth R.F.	M.Garh/ M.Garh	TP	0	50.5	12625	7575	60%	-	-	1	-
9	2015-16	Nov-16	Sohla R.F.	M.Garh/ M.Garh	(T.P.)	0	10	2500	2075	83%	-	-	-	1
10	2015-16	Apr-17	Duloth R/ F.	M.Garh/ M.Garh	NPV T.P.	10	0	6250	5063	81%	-	-	-	1
11	2015-16	Apr-17	Duloth R/ F.	M.Garh/ M.Garh	C.A..	0	18.65	4660	2843	61%	-	-	1	-
12	2015-16	Nov-18	BKS Railwayline Km 111-114 R/ S	M.Garh/ M.Garh	Campa/ ANR	13	0	2600	1529	59%	-	-	1	-
13	2015-16	Nov-18	Railway Station Yard Nawan Km 151-153	M.Garh/ M.Garh	Campa/ Enrichment	0	13	2600	2080	80%	-	-	-	1
14	2015-16	Nov-18	RF Duloth	M.Garh/ M.Garh	Native Spp.	10	0	6250	5625	90%	-	-	-	1
15	2015-16	May-19	Ateli Distributory	M.Garh/ Narnaul	T.P.	0	10	2500	1420	57%	-	-	1	-
16	2015-16	May-19	Kanwi to Akoli & Mulodi Rd.	M.Garh/ Narnaul	NPV T.P.	0	19	3800	2584	68%	-	-	1	-
17	2015-16	May-19	Totaheeri C.Land	M.Garh/ Narnaul	Plantation On C.Land	10	0	11000	6050	55%	-	-	1	-
18	2015-16	May-19	Railway Station Yard Nawan K.M. 151-153	M.Garh/ M.Garh	Campa/ Enrich. Plantation	0	13	2600	1924	74%	-	-	-	1
19	2015-16	May-19	Nizampur - Dhancholi Rd.	M.Garh/ Nangal Chaudhary	Campa/ Enrich. Plantation	0	15	3000	1680	56%	-	-	1	-
20	2015-16	May-19	Chhilo Band	M.Garh/ Nangal Chaudhary	C.Land	10	0	11000	6424	58%	-	-	1	-
21	2016-17	Nov-16	Chilro Bnadh	M.Garh/ Nangal Choudhary	C.L.	10	0	11000	8030	73%	-	-	-	1
22	2016-17	Nov-16	Silarpur Distry.	M.Garh/ Narnaul	NPV (T.P.)	0	6	1500	1365	91%	-	-	-	1
23	2016-17	Apr-17	Duloth R/ F.	M.Garh/ M.Garh	NPV T.P.	0	15	3750	3375	90%	-	-	-	1
24	2016-17	Nov-18	RF Kanti	M.Garh/ Narnaul	CA/ TP	0	16	4000	2560	64%	-	-	1	-
25	2016-17	Nov-18	Kultajpur Sec. 4	M.Garh/ Narnaul	CA/ TP	0	15	3750	3375	90%	-	-	-	1

Sr. No.	Year of Plantation	Month of Monitoring	Site of Plantation	T Division/Range	Scheme	Physical Target			Plants of Survival	Monitoring Report Survival %	Sites (no.) Survival Statistics			
						Ha	RKM	No. of Plants			< 20%	20-50%	50-70%	>70%
1	2	3	4	5	6	7	8	9	10	11	12	13	14	15
26	2016-17	Oct-19	Niyamatpur-Gothari Rd. K.M. 0-4 L&R	Mahendergarh/ N.Chaudhay	ANR NPV	5	0	1000	400	40%	-	1	-	-
27	2016-17	Oct-19	Nayan Dhani Chima Rd. K.M. 0-6 L&R	Mahendergarh/ N.Chaudhay	ANR NPV	10	0	2000	840	42%	-	1	-	-
28	2016-17	Oct-19	Raimalikipur to Niyamatpur Rd. K.m. 0-4 L&R	Mahendergarh/ N.Chaudhay	ANR NPV	5	0	1000	560	56%	-	-	1	-
29	2016-17	Oct-19	Navalpur Distributory K.M. 0-7 L&R	Mahendergarh/ Narnaul	NPV T.P.	0	4.8	1200	684	57%	-	-	1	-
30	2016-17	Oct-19	Gujjarwas To Mohanpur Rd. K.M. 0-3 L&R	Mahendergarh/ Narnaul	NPV T.P.	0	1.6	400	280	70%	-	-	-	1
31	2016-17	Oct-19	Khatoti to Nangal Katha Rd. K.M. 0-9 L&R	Mahendergarh/ Narnaul	ANR NPV	0	4	1000	546	55%	-	-	1	-
32	2016-17	Oct-19	Ateli Distributory K.M. 0-5 L&R	Mahendergarh/ Narnaul	NPV T.P.	0	8	2000	1140	57%	-	-	1	-
33	2016-17	Oct-19	Dohar to Mohanpur Rd. K.M. 0-6 L&R	Mahendergarh/ Narnaul	NPV T.P.	0	6.4	1600	896	56%	-	-	1	-
34	2016-17	Oct-19	Hassanpur Distributory - Thana Pump House to Kariyawas Rd.	Mahendergarh/ Narnaul	NPV T.P.	0	5.6	1400	784	56%	-	-	1	-
35	2016-17	Oct-19	Rampura to Navedi Rd.	Mahendergarh/ Narnaul	NPV T.P.	0	3	750	415	55%	-	-	1	-
36	2016-17	Oct-19	Kheri Distributory Haid to Tail	Mahendergarh/ Narnaul	C.A. (T.P.)	0	8	2000	1240	62%	-	-	1	-
37	2016-17	Oct-19	Kheri Navedi Distributory Rajpura Head to Tail	Mahendergarh/ Narnaul	NPV T.P.	0	5	1250	682	55%	-	-	1	-
38	2016-17	Oct-19	Silarpur Distributory K.M. 0-7 L&R	Mahendergarh/ Narnaul	NPV T.P.	0	6	1500	1125	75%	-	-	-	1
39	2016-17	Oct-19	Narnaul Branch Deroli Pull to Pump House No. 5	Mahendergarh/ Narnaul	C.A. (T.P.)	0	2	500	375	75%	-	-	-	1
40	2016-17	Oct-19	Lawan Distributory K.M. 0-8 L&R	Mahendergarh/ Mahendergarh	T.P. C.A.	0	10	2500	1550	62%	-	-	1	-
41	2016-17	Oct-19	Mahendergarh Dewas to Chitlang Rd. K.M. 0-2 L&R	Mahendergarh/ Mahendergarh	T.P. C.A.	0	1.52	380	260	68%	-	-	1	-
42	2016-17	Oct-19	Aulant Distributory K.M. 0-4 L&R	Mahendergarh/ Mahendergarh	ANR NPV	8	0	1600	525	33%	-	1	-	-
43	2016-17	Oct-19	Bassai Distributory K.M. 0-4 L&R	Mahendergarh/ Mahendergarh	ANR NPV	5	0	1000	25	3%	1	-	-	-
44	2016-17	Oct-19	R.F. Nangal Mala (Comp. No. 8,6)	Mahendergarh/ Mahendergarh	C.A. (T.P.)	31.08	0	7770	4818	62%	-	-	1	-
45	2016-17	Oct-19	R.F. Duloth	Mahendergarh/ Mahendergarh	NPV T.P.	0	15	3750	2850	76%	-	-	-	1
46	2016-17	Oct-19	R.F. Salimabad	Mahendergarh/ Mahendergarh	C.A. (T.P.)	0	14.68	3669	2129	58%	-	-	1	-
47	2016-17	Oct-19	Bassai Shelang Rd. K.M. 2-4 L&R	Mahendergarh/ Mahendergarh	C.A. (T.P.)	0	2.58	644	438	68%	-	-	1	-

Sr. No.	Year of Plantation	Month of Monitoring	Site of Plantation	T Division/Range	Scheme	Physical Target			Plants of Survival	Monitoring Report Survival %	Sites (no.) Survival Statistics			
						Ha	RKM	No. of Plants			< 20%	20-50%	50-70%	>70%
1	2	3	4	5	6	7	8	9	10	11	12	13	14	15
48	2018-19	Oct-19	NCH-Nizampur Bhedani Rd. 0-5 L&R	Mahendergarh/ Mahendergarh	C.A. (T.P.)	0	10	2500	2000	80%	-	-	-	1
49	2018-19	Oct-19	Mukandpura App. Rd.	Mahendergarh/ Mahendergarh	C.A. (T.P.)	0	5	1250	925	74%	-	-	-	1
50	2018-19	Oct-19	Baraf App. Rd. K.M. 0-1 L&R	Mahendergarh/ Mahendergarh	NPV T.P.	0	3	750	540	72%	-	-	-	1
51	2018-19	Oct-19	R.F Dulana	Mahendergarh/ Mahendergarh	C.A. (T.P.)	0	7	1750	1435	82%	-	-	-	1
52	2018-19	Oct-19	Bhandor Unchi Sec 4&5	Mahendergarh/ Mahendergarh	NPV T.P.	0	2	500	440	88%	-	-	-	1
53	2018-19	Oct-19	Bhandor Unchi Sec 4&5	Mahendergarh/ Mahendergarh	C.A. (T.P.)	0	12	3000	2700	90%	-	-	-	1
54	2018-19	Sep-20	RF Nangal Mala	Mahendergarh	CA TP	0.00	39.00	9729	1008	84%	-	-	-	1
55	2018-19	Sep-20	Mahendergarh Satnali Road	Mahendergarh	CA TP	0.00	9.00	2100	326	65%	-	-	-	1
56	2018-19	Sep-20	Balana P Land	Mahendergarh	Native	10.00	0.00	5000	680	68%	-	-	1	-
57	2018-19	Sep-20	Bachhod to Kunjpur Road Km 2-5 L&R	Mahendergarh/ Narnaul	CA TP	0.00	4.00	1000	158	79%	-	-	-	1
58	2018-19	Sep-20	Sahabajpur-Dhani Thakran Road-Dhokhera Road L/R	Nangal Choudhary	CA TP	0.00	10.00	2500	1900	76%	-	-	-	1
59	2018-19	Sep-20	Naya Gaon-Bayal Road Km 0-4 L/R	Nangal Choudhary	CA TP	0.00	5.00	1250	701	56%	-	-	1	-
60	2018-19	Sep-20	Kultajpur Aravalli Area	Mahendergarh/ Narnaul	NPV Native	8	0	4000	3682	92%	-	-	-	1
61	2018-19	Sep-20	Kultajpur Section 4&5	Mahendergarh/ Narnaul	CA TP	0	5.08	1270	1194	94%	-	-	-	1
62	2019-20	Sep-20	RF Salimabad	Mahendergarh	CA TP	0.00	1.97	474	93	20%	-	-	-	1
63	2019-20	Sep-20	BKS Railway Line 157.4 to 164 R/Sise	Mahendergarh	NPV TP	0.00	11.00	2750	390	78%	-	-	-	1
64	2019-20	Sep-20	Bhankhri to Badopur Road Km 0-Tail	Mahendergarh/ Narnaul	NPV TP	0.00	2.00	500	74	74%	-	-	-	1
65	2019-20	Sep-20	Hamidpur Bundh	Mahendergarh/ Narnaul	NPV TP	0.00	13.00	3250	609	87%	-	-	-	1
66	2019-20	Sep-20	Nizampur-Narnaul Road Km-0-8 L/R, Nizampur Road to Maroli Road Km 0-2/L/R	Nangal Choudhary	NPV TP	10	0	2500	2149	86%	-	-	-	1

Sr. No.	Year of Plantation	Month of Monitoring	Site of Plantation	T Division/Range	Scheme	Physical Target			Plants of Survival	Monitoring Report Survival %	Sites (no.) Survival Statistics			
						Ha	RKM	No. of Plants			< 20%	20-50%	50-70%	>70%
1	2	3	4	5	6	7	8	9	10	11	12	13	14	15
67	2020-21	Sep-20	RF Salimabad	Mahendergarh	NPV TP	0.00	30.00	7500	970	13%	-	-	-	1
68	2020-21	Sep-20	Satnali Section 4&5 Area	Mahendergarh	NPV TP	0.00	2.00	500	93	93%	-	-	-	1
69	2020-21	Sep-20	Ateli to Kanina Road Km 14-27 L&R	Mahendergarh	NPV TP	0.00	8.00	2000	372	93%	-	-	-	1
70	2020-21	Sep-20	Bhandor Unchi Sec. 4&5 Area	Mahendergarh	NPV TP	0.00	10.00	2500	624	96%	-	-	-	1
71	2020-21	Sep-20	Ateli to Mahendergarh App. Road Km 0-8 L&R	Mahendergarh/ Narnaul	NPV TP	0.00	4.00	1000	196	98%	-	-	-	1
72	2020-21	Sep-20	Ateli Kanina Road Km 5-6 R/Side	Mahendergarh/ Narnaul	CA TP	0.28	0.00	70	68	97%	-	-	-	1
73	2020-21	Sep-20	Gokalpur Girdaripur app. Road Km 0-7 L/R	Mahendergarh/ Narnaul	NPV TP	0.00	4.00	1000	188	94%	-	-	-	1
74	2020-21	Sep-20	Ateli Disty., Naval to Tajpur Pull L&R	Mahendergarh/ Narnaul	NPV TP	0.00	8.00	2000	430	86%	-	-	-	1
75	2020-21	Sep-20	Dholera to Sareli Road Km 2-7 L/R	Nangal Choudhary	NPV TP	0.00	5.00	1250	1149	92%	-	-	-	1
76	2020-21	Sep-20	Niyazlipur RF	Nangal Choudhary	CA TP	0.22	0.00	54	32	59%	-	-	1	-
77	2020-21	Sep-20	Niyazlipur RF	Nangal Choudhary	CA TP	0.14	0.00	35	34	97%	-	-	-	1
78	2020-21	Sep-20	Nizampur to Baba Road Km 0-9.25 L/R	Nangal Choudhary	NPV TP	0.00	15.00	3750	3301	88%	-	-	-	1
79	2020-21	Sep-20	Panchnota Section 4&5	Nangal Choudhary	CA Aravalli Enrichment	46.00	0.00	23000	21160	92%	-	-	-	1
80	2020-21	Sep-20	Thana Section 4&5	Mahendergarh/ Narnaul	CA TP	0.00	6.704	1676	1475	88%	-	-	-	1
80			Total Mahendergarh Division			203.716	588.46	239550	145076	61%	1	3	31	45
1	2014-15	Aug-17	Mohdpur Ahir	Nuh/ Nuh	ANR	25	0	5000	3050	61%	-	-	1	-
2	2014-15	Feb-19	Ferojpur Distributory R.D. 40-54 L&R Side	Nuh/ Punhana	CA (T.P.)	0	12.12	3030	576	19%	1	-	-	-
3	2015-16	Oct-16	Gurgaon to Alwar Road Km 66-68 L/ R	Nuh/ Firozpur Jhirka	NPV T.P.	0	5	1000	850	85%	-	-	-	1
4	2015-16	Oct-16	Pinagwan Bundh Km 0-1 L/ R	Nuh/ Punhana	NPV T.P.	0	2	500	410	82%	-	-	-	1
5	2015-16	Feb-19	Ujina Distributory	Nuh/ Nuh	Scheme	2.5	0	2500	1575	63%	-	-	1	-
6	2015-16	Jun-19	Sohna-Mandkola Road Km. 9-14 L/ R	Nuh/ Nuh	C.A. T.P.	1.77	0	1770	708	40%	-	1	-	-
7	2015-16	Jun-19	Pachgaon Bundh RD. 0-2 L/ R	Nuh/ Nuh	N.P.V.	0	14	2800	1260	45%	-	1	-	-
8	2015-16	Jun-19	Pinagwan Bundh	Nuh/ Punhana	N.P.V.	0	10	2000	360	18%	1	-	-	-

Sr. No.	Year of Plantation	Month of Monitoring	Site of Plantation	T Division/Range	Scheme	Physical Target			Plants of Survival	Monitoring Report Survival %	Sites (no.) Survival Statistics			
						Ha	RKM	No. of Plants			< 20%	20-50%	50-70%	>70%
1	2	3	4	5	6	7	8	9	10	11	12	13	14	15
9	2015-16	Jun-19	Indana to Viktry Road Km. 0-14	Nuh/ Punhana	N.P.V.	20	0	4000	880	22%	-	1	-	-
10	2015-16	Jun-19	Rawa	Nuh/ Firozpur Jhirka	N.P.V.	15	0	16500	2475	15%	1	-	-	-
11	2015-16	Jun-19	Gurgaon-Alwar Road (Gap Planting)	Nuh/ Firozpur Jhirka	N.P.V.	15	0	3000	1050	35%	-	1	-	-
12	2016-17	Oct-16	U.D.O. Km 30-35 R	Nuh/ Punhana	ANR T.P.	20	0	4000	3320	83%	-	-	-	1
13	2016-17	Aug-17	(PSR) Palwal Sohna Rewari Road Km 31-37 L/ R	Nuh/ Nuh	NPV ANR	15	0	3000	2100	70%	-	-	-	1
14	2016-17	Aug-17	Rawali Bundh	Nuh/ Firozpur Jhirka	NPV CAMPA	0	26.25	5250	3990	76%	-	-	-	1
15	2016-17	Jan-18	Hodal - Nagina Road Km. 8-15	Nuh Mewat/ Punhana	C.A. T.P.	0	12.28	3070	1996	65%	-	-	1	-
16	2016-17	Jan-18	Kotla Drain	Nuh Mewat/ Nuh	CA. T.P.	0	8	2000	1300	65%	-	-	1	-
17	2016-17	Feb-19	Bai Sec 4&5	Nuh/ Nuh	Scheme	10	0	5000	3250	65%	-	-	1	-
18	2016-17	Feb-19	Hodal - Nagina Rd. K.M. 8-15 L&R	Nuh/ Punhana	C.A. (T.P.)	0	12.28	3070	1689	55%	-	-	1	-
19	2016-17	Nov-19	Kotla Drain	Nuh/ Nuh	C.A. T.P	0	8	2000	1120	56%	-	-	1	-
20	2016-17	Nov-19	Goyla- Dalawas Rd.	Nuh/ Nuh	ANR NPV	5	0	1000	550	55%	-	-	1	-
21	2016-17	Nov-19	Palwal - Sohna - Rewari Road	Nuh/ Nuh	ANR NPV (Scheme)	10	0	2000	1220	61%	-	-	1	-
22	2016-17	Nov-19	Ujjina Diversion Drain	Nuh/ Punhana	ANR N.P.V. (Scheme)	20	0	4000	1520	38%	-	1	-	-
23	2016-17	Nov-19	Punhana-Bodikothi Rd.	Nuh/ Punhana	NPV T.P.	0	10	2500	875	35%	-	1	-	-
24	2016-17	Nov-19	Doha App. Rd. and Maliwas Rd.	Nuh/ Firozpur Jhirka	NPV T.P.	0	7.2	1800	987	55%	-	-	1	-
25	2016-17	Nov-19	Gurgaon-Alwar Rd. K.M. 86-89 L&R	Nuh/ Firozpur Jhirka	NPV T.P.	0	12	3000	1650	55%	-	-	1	-
26	2016-17	Mar-20	Ujjina Diversion Drain	Nuh/ Punhana	ANR NPV	20	0	4000	760	19%	1	-	-	-
27	2016-17	Mar-20	Hodal -Nagina Rd. K.M. 8-15 L&R	Nuh/ Punhana	CA TP	0	12.28	3070	461	15%	1	-	-	-
28	2016-17	Mar-20	Punhana- Bodikhoti Rd. K.M. 9-15 L&R	Nuh/ Punhana	NPV TP	0	10	2500	750	30%	-	1	-	-
29	2016-17	Mar-20	Rawali Bundh Mori to Khera Sadak	Nuh/ Firozpur Jhirka	ANR NPV	26.25	0	5250	3885	74%	-	-	-	1
30	2016-17	Mar-20	Gurgaon-Alwar Rd. K.M. 94-95 L&R	Nuh/ Firozpur Jhirka	ANR NPV	3.75	0	750	416	55%	-	-	1	-
31	2016-17	Mar-20	Gurgaon-Alwar Rd. K.M. 86-89 L&R	Nuh/ Firozpur Jhirka	NPV TP	0	12	3000	1290	43%	-	1	-	-
32	2016-17	Mar-20	Doha App. Rd. & Maliwas Rd.K.M. 0 to 2.5 & 0 to 3	Nuh/ Firozpur Jhirka	NPV TP	0	7.2	1800	792	44%	-	1	-	-
33	2016-17	Mar-20	Bai Sec 4&5	Nuh/ Nuh	Trench Cum Pits	10	0	5000	850	17%	1	-	-	-

Sr. No.	Year of Plantation	Month of Monitoring	Site of Plantation	T Division/Range	Scheme	Physical Target			Plants of Survival	Monitoring Report Survival %	Sites (no.) Survival Statistics			
						Ha	RKM	No. of Plants			< 20%	20-50%	50-70%	>70%
1	2	3	4	5	6	7	8	9	10	11	12	13	14	15
34	2016-17	Mar-20	Meoli Sec 4&5	Nuh/ Nuh	Trench Cum Pits	10	0	5000	750	15%	1	-	-	-
35	2016-17	Mar-20	Kotla Drain	Nuh/ Nuh	CA TP	0	8	2000	280	14%	1	-	-	-
36	2016-17	Mar-20	Palwal-Sohna-Rewari Rd.	Nuh/ Nuh	ANR NPV	10	0	2000	1232	62%	-	-	1	-
37	2016-17	Mar-20	IMT Rojka Meo	Nuh/ Nuh	CA TP	0	4	1000	400	40%	-	1	-	-
38	2016-17	Mar-20	Goyla-Dalawas Rd.	Nuh/ Nuh	ANR NPV	5	0	1000	350	35%	-	1	-	-
39	2016-17	Mar-20	Palwal-Sohna-Rewari Rd.	Nuh/ Nuh	ANR NPV	15	0	3000	1260	42%	-	1	-	-
40	2016-17	Feb-21	Kolgaon	Nuh/ Firozpur	CA TP	20.00	0.00	10000	620	6	1	0	0	0
41	2016-17	Feb-21	Gahta Shamsabad	Nuh/ Firozpur	Trench cum pit	16.00	0.00	8000	896	11	1		0	0
42	2016-17	Feb-21	Bhond Sec 4 & 5	Nuh/ Firozpur	Trench cum pit	16.00	0.00	8000	608	8	1	0	0	0
43	2016-17	Feb-21	Bissar Akbarpur Sec 4 & 5	Nuh/ Nuh	CA TP	0.00	32.00	8000	2320	29	0	1	0	0
44	2016-17	Feb-21	Noorpur Sec 4 & 5	Nuh/ Nuh	Trench cum pit	25.00	0.00	12500	1775	14	1	0	0	0
45	2016-17	Feb-21	Baded Sec 4 & 5	Nuh/ Punhana	Trench cum pit	30.00	0.00	15000	1230	8	1	0	0	0
46	2016-17	Feb-21	Sikwara Alawalpur	Nuh/ Punhana	Trench cum pit	24.00	0.00	12000	0	0	1	0	0	0
47	2017-18	Feb-19	Tapkan Sec 4&5	Nuh/ Nuh	CA (T.P.)	0	28	7000	5040	72%	-	-	-	1
48	2017-18	Feb-19	Silani-Mandkola Rd.	Nuh/ Nuh	CA (T.P.)	0	10	2500	1125	45%	-	1	-	-
49	2017-18	Feb-21	GA Road KM 81-83	Nuh/ Firozpur	NPV TP	0.00	6.00	1500	558	37	0	1	0	0
50	2017-18	Feb-21	Tapkan Sec 4 & 5	Nuh/ Nuh	CA TP	0.00	28.00	7000	3990	57	0	0	1	0
51	2017-18	Feb-21	Indana Distributiry	Nuh/ Punhana	CA TP	0.00	18.00	4500	648	14	1	0	0	0
52	2018-19	Feb-19	Kotla Bundh	Nuh/ Firozpur Jhirka	C.A. (T.P.)	0	19	4750	4275	90%	-	-	-	1
53	2018-19	Nov-19	Punhana - Jamalgarh Rd.	Nuh/ Punhana	C.A. T.P.	0	10	2500	1825	73%	-	-	-	1
54	2018-19	Nov-19	Baded Sec 4&5	Nuh/ Punhana	C.A. T.P.	0	20	5000	3600	72%	-	-	-	1
55	2018-19	Nov-19	Mahu Sec 4&5	Nuh/ Firozpur Jhirka	C.A. T.P.	0	10	2500	1850	74%	-	-	-	1
56	2018-19	Nov-19	Tizara Rd. and Jhir Sec 4&5	Nuh/ Firozpur Jhirka	C.A. T.P.	0	15	3750	2813	75%	-	-	-	1
57	2018-19	Feb-21	Firozpur Jhirka to Biwan Rd	Nuh/ Firozpur	CA TP	0.00	15.00	3750	1485	40	0	1	0	0
58	2018-19	Feb-21	Reegarh Sec 4 & 5	Nuh/ Firozpur	CA TP	0.00	30.00	7500	4950	66	0	0	1	0
59	2018-19	Feb-21	Kotla Bundh	Nuh/ Firozpur	CA TP	0.00	19.00	4750	3659	77	0	0	0	1
60	2018-19	Feb-21	Palla RF	Nuh/ Nuh	CA TP	0.00	25.00	6250	4275	68	0	0	1	0
61	2018-19	Feb-21	Baded Sec 4 & 5	Nuh/ Punhana	NPV TP	0.00	20.00	5000	0	0	1	0	0	0
62	2018-19	Feb-21	Punhana Jamalgarh	Nuh/ Punhana	CA TP	0.00	10.00	2500	535	21	1	0	0	0
63	2019-20	Feb-21	Mahu Sec 4 & 5	Nuh/ Firozpur	CA TP	0.00	20.47	5117	3489	68	0	0	1	0
64	2019-20	Feb-21	Dhidara Jorashi Rd	Nuh/ Nuh	NPV TP	0.00	10.00	2500	1150	46	0	1	0	0
65	2019-20	Feb-21	Bhadas Sikwara Rd	Nuh/ Punhana	NPV TP	0.00	10.00	2500	960	38	1	0	0	0
65			Total Nuh-Mewat Division			390.27	548.08	277527	105913	38.16%	18	17	17	13
1	2013-14	Nov-17	Nuh - Palwal Road Km. 0-8 L/ R Side	Palwal/ Palwal	ANR T.P.	14	0	2800	1633	58%	-	-	1	-

Sr. No.	Year of Plantation	Month of Monitoring	Site of Plantation	T Division/Range	Scheme	Physical Target			Plants of Survival	Monitoring Report Survival %	Sites (no.) Survival Statistics			
						Ha	RKM	No. of Plants			< 20%	20-50%	50-70%	>70%
1	2	3	4	5	6	7	8	9	10	11	12	13	14	15
2	2013-14	Nov-17	Mandkola - Soroli - Kanoli Road Km. 0-6 L/ R Side	Palwal/ Palwal	NPV Ridge	5	0	2500	1695	68%	-	-	1	-
3	2013-14	Nov-17	Nuh - Hathin Road Km. 0-7 L/ R Side	Palwal/ Palwal	NPV Ridge	0	5	2500	1643	66%	-	-	1	-
4	2013-14	Nov-17	Sultanpur R.F.	Palwal/ Palwal	Ridge NPV	0	10	5000	2864	57%	-	-	1	-
5	2014-15	Feb-19	Sultanpur R.F.	Palwal/ Palwal	RIDGE	0	25	12500	6950	56%	-	-	1	-
6	2015-16	Feb-19	Aalahapur - Klawaka - Shehrala Rd.	Palwal/ Palwal	ANR	7	0	1400	854	61%	-	-	1	-
7	2015-16	Jun-19	Chandpur Minor	Palwal/ Palwal	NPV T.P.	0	8	2000	160	8%	1	-	-	-
8	2016-17	Oct-16	Mahespur to Badha Nangli to Pachanki, Aherwan Road Km 0-5 L/ R	Palwal/ Palwal	ANR T.P.	10	0	2000	1680	84%	-	-	-	1
9	2016-17	Oct-16	Mandkala Arawali Area	Palwal/ Palwal	ANR T.P.	18	0	3600	3060	85%	-	-	-	1
10	2016-17	Nov-17	GMD RD 0-10 L/ R Side	Palwal/ Hodal	ANR T.P.	18	0	3600	2567	71%	-	-	-	1
11	2016-17	Nov-17	UDD Km. 13-18 R/ Side	Palwal/ Hodal	NPV T.P.	0	44	11000	8096	74%	-	-	-	1
12	2016-17	Nov-17	Mohana - Baghpur - Rajpur Road Km. 6-12 L/ R Side	Palwal/ Palwal	ANR T.P.	10	0	2000	1486	74%	-	-	-	1
13	2016-17	Nov-17	Maheshpur - Badha - Nangli - Panchanki - Aherwan Road Km. 0-10 L/ R	Palwal/ Palwal	ANR T.P.	10	0	2000	1621	81%	-	-	-	1
14	2016-17	Nov-17	Uttawer Distry. RD. 55-66 L/ R	Palwal/ Palwal	NPV T.P.	10	0	2500	1633	65%	-	-	1	-
15	2016-17	Nov-17	Mandkola Aravali Hills P/ Land	Palwal/ Palwal	NPV T.P.	18	0	3600	2779	77%	-	-	-	1
16	2016-17	Feb-19	G.M.D. (R.D. 0-10,L&R)	Palwal/ Hodal	CA	18	0	3600	2358	66%	-	-	1	-
17	2016-17	Nov-19	Mohna-Baghpur Rd.	Palwal/ Palwal	Cmpa N.P.V. A.N.R.	10	0	2000	1200	60%	-	-	1	-
18	2016-17	Nov-19	Uttawar Distributory	Palwal/ Palwal	T.P. N.P.V.	5	0	2500	1450	58%	-	-	1	-
19	2016-17	Nov-19	G.M.D.	Palwal/ Palwal	C.A. T.P.	0	12.8	3200	1824	57%	-	-	1	-
20	2016-17	Nov-19	Maheshpur-Badha-Nangli-Panchamki-Aherwan	Palwal/ Palwal	N.P.V. T.P.	10	0	2000	1240	62%	-	-	1	-
21	2016-17	Nov-19	Hatin - Nuh Rd. K.M. 6-12 L&R	Palwal/ Palwal	ANR NPV (Scheme)	12	0	2400	1344	56%	-	-	1	-
22	2016-17	01-2021	Uttawar Distry. RD. 55-56, L&R	Palwal	CAMPA/ NPV. T.P.	0.00	10.00	2500	1395	56%	0	0	1	0
23	2016-17	01-2021	Mandkola Aravali Area	Palwal	CAMPA/ ANR. T.P.	18.00	0.00	3600	656	18%	1	0	0	0
24	2016-17	01-2021	GMD. RD. 0-10, L&R	Palwal/ Hodal	CAMPA/ ANR. T.P.	18.00	0.00	3600	2047	57%	0	0	1	0
25	2016-17	01-2021	UDD. RD. 13-18, R/side	Palwal/ Hodal	CAMPA/ NPV. T.P.	0.00	44.00	11000	7216	66%	0	0	1	0

Sr. No.	Year of Plantation	Month of Monitoring	Site of Plantation	T Division/Range	Scheme	Physical Target			Plants of Survival	Monitoring Report Survival %	Sites (no.) Survival Statistics			
						Ha	RKM	No. of Plants			< 20%	20-50%	50-70%	>70%
1	2	3	4	5	6	7	8	9	10	11	12	13	14	15
26	2016-17	01-2021	Hathin-Nuh road, km. 6-12, L&R	Palwal/ Hodal	CAMPA/ ANR. T.P.	12.00	0.00	2400	44	2%	1	0	0	0
27	2017-18	Feb-19	Rasulpur-Kushak-Hassanpur Rd.(KM 10-19 L&R)	Palwal/ Hodal	CA	0	10.5	2625	1864	71%	-	-	-	1
28	2018-19	Feb-19	Bhiduki Pengaltu- Rd. 0-4 (L&R)	Palwal/ Hodal	CA	0	6	1500	1425	95%	-	-	-	1
29	2018-19	Nov-19	Aurangabad to Manpur Rd. 0-4 L&R	Palwal/ Hodal	NPV T.P.	4	0	1000	700	70%	-	-	-	1
30	2018-19	Nov-19	Bhiduki to Pengaltu Road k.m. 0-4 L&R	Palwal/ Hodal	NPV T.P.	0	6	1500	1275	85%	-	-	-	1
31	2018-19	Jan-21	Sultanpur RF.	Palwal	CAMPA/ CA. T.P.	0.00	25.90	6475	4008	62%	0	0	1	0
32	2018-19	Jan-21	Baghpur-Sekhpur-Nangalia road,	Palwal	CAMPA/ NPV. T.P.	0.00	8.00	2000	1217	61%	0	0	1	0
33	2018-19	Jan-21	Hassanpur Un-Classed Forest	Palwal/ Hodal	CAMPA/ CA. T.P.	0.00	12.60	3150	2083	66%	0	0	1	0
34	2020-21	Oct-20	Sultanpur RF.	Palwal	CAMPA/ NPV. T.P.	0.00	28.00	9240	8963	97%	0	0	0	1
35	2020-21	Oct-20	Rampur Khor Distry. RD. 67-75	Palwal	CAMPA/ NPV. T.P.	0.00	7.00	1750	1435	82%	0	0	0	1
36	2020-21	Oct-20	Mohna-Gopi Khera-Palwal road, km	Palwal	CAMPA/ NPV. T.P.	0.00	5.00	1250	1113	89%	0	0	0	1
37	2020-21	Oct-20	Nuh-Palwal road, km, 14-17, L&R	Palwal	CAMPA/ NPV. T.P.	0.00	6.00	1500	1365	91%	0	0	0	1
38	2020-21	Oct-20	Uttawar Distry. RD. 50-68, L&R	Palwal	CAMPA/ NPV. Ridge	0.00	5.00	1650	1353	80%	0	0	0	1
39	2020-21	Oct-20	Rampur Khor Distry. RD. 75-85	Palwal	CAMPA/ NPV. T.P.	0.00	3.00	750	615	82%	0	0	0	1
40	2020-21	Oct-20	Hodal-Dakora-MafiaJalalpur-Marroli road, km. 0-3	Palwal/ Hodal	CAMPA/ NPV. T.P.	0.00	8.00	2000	1600	80%	0	0	0	1
41	2020-21	Oct-20	Hassanpur Un-Classed Forest	Palwal/ Hodal	CAMPA/ NPV. Ridge	0.00	17.00	8500	7820	92%	0	0	0	1
42	2020-21	Oct-20	GMD. RD. 27-44,	Palwal/ Hodal	CAMPA/ NPV. T.P.	0.00	5.00	1250	1137	91%	0	0	0	1
43	2020-21	Oct-20	Rasulpur-Hassanapur road, km, 26-31, L&R	Palwal/ Hodal	CAMPA/ NPV. T.P.	0.00	4.00	1000	850	85%	0	0	0	1
44	2020-21	Oct-20	GMD. RD. 120-131, L/side	Palwal/ Hodal	CAMPA/ NPV. T.P.	0.00	4.00	1000	780	78%	0	0	0	1
45	2020-21	Oct-20	Pahari-Kondal road, km. 0-6, L&R	Palwal/ Hodal	CAMPA/ NPV. T.P.	0.00	2.00	1000	730	73%	0	0	0	1
45			Total Palwal Division			227	321.8	146940	99828	67.94%	3	0	19	23
1	2013-14	Sep-16	RF, Jhabua Compartment No.2	Rewari/ Bawal	CAMPA/ CA	0	12	3000	2160	72%	-	-	-	1
2	2014-15	Sep-16	RF, Jhabua Compartment No.4	Rewari/ Bawal	CAMPA/ CA	0	7.56	1890	1399	74%	-	-	-	1

Sr. No.	Year of Plantation	Month of Monitoring	Site of Plantation	T Division/Range	Scheme	Physical Target			Plants of Survival	Monitoring Report Survival %	Sites (no.) Survival Statistics			
						Ha	RKM	No. of Plants			< 20%	20-50%	50-70%	>70%
1	2	3	4	5	6	7	8	9	10	11	12	13	14	15
3	2014-15	Sep-16	NH-71km 433.200 to 439.200 L/ R	Rewari/ Rewari	NPV T.P.	0	23	5750	4715	82%	-	-	-	1
4	2014-15	Sep-16	NH-71km 439.200 to 442.200 L/ R	Rewari/ Rewari	NPV T.P.	0	15	3750	3038	81%	-	-	-	1
5	2014-15	Nov-16	NH-71Km 439.200 to 442.200 L/ R	Rewari/ Rewari	NPV (T.P.)	0	15	3750	3000	80%	-	-	-	1
6	2014-15	Nov-16	Mahendergarh Canal RD 12-16	Rewari/ Nahar	(T.P.)	0	20	5000	3500	70%	-	-	-	1
7	2014-15	Sep-17	Jhabua R.F. Compartment No. 4	Rewari/ Bawal	CA T.P.	0	12.6	3150	2205	70%	-	-	-	1
8	2014-15	Sep-17	Jhabua R.F. Compartment No. 4	Rewari/ Bawal	CA T.P.	0	7.56	1890	1342	71%	-	-	-	1
9	2014-15	Feb-18	Nandha R.F.	Rewari/ Rewari	CA	0	36.41	9100	5826	64%	-	-	1	-
10	2014-15	Feb-18	NH-71 Km. 442.200 to 244.200 L/ R	Rewari/ Rewari	NPV	0	12	3000	2190	73%	-	-	-	1
11	2014-15	Feb-18	NH-71 Km. 439.200 to 442.200 L/ R	Rewari/ Rewari	NPV	0	15	3750	2700	72%	-	-	-	1
12	2014-15	Feb-18	NH-71 Km. 433 to 439 L/ R	Rewari/ Rewari	NPV	0	23	5750	4255	74%	-	-	-	1
13	2014-15	Feb-18	NH-71 Km. 444 to 446 L/ R	Rewari/ Bawal	NPV	0	10	2500	1825	73%	-	-	-	1
14	2014-15	Feb-18	NH-71 Km. 13-23 L/ R	Rewari/ Nahar	NPV T.P.	0	40	10000	7200	72%	-	-	-	1
15	2014-15	Feb-18	JLN Canal RD. 4-8 L/ R	Rewari/ Nahar	T.P.	0	25.4	6350	3683	58%	-	-	1	-
16	2014-15	May-18	Balrod Distry. RD. 2-6 L/ Side	Rewari/ Nahar	C.A.	0	10	2500	1825	73%	-	-	-	1
17	2014-15	Dec-18	Jakhala Minor Rd. 0-7	Rewari/ Nahar	CA TP	0	13	3250	1898	58%	-	-	1	-
18	2014-15	Dec-18	Mahendergarh Canal R.D. 12-16 L&R	Rewari/ Nahar	CA TP	0	20	5000	2870	57%	-	-	1	-
19	2015-16	Sep-16	Rattantnal Abended Distry. RD 0 to 5	Rewari/ Nahar	CAMPA/ T.P.	0	5	1250	900	72%	-	-	-	1
20	2015-16	Nov-16	Mahendergarh Canal RD. 5 to 9.7 R/ Side	Rewari/ Nahar	ANR (T.P.)	14	0	2800	1708	61%	-	-	1	-
21	2015-16	Nov-16	Beri-Dhroli Road Km 0-3 L/ R	Rewari/ Nahar	(NPV) T.P.	0	15	3000	1470	49%	-	1	-	-
22	2015-16	Sep-17	Mahendergarh Canal RD. 5-9.7 R/ Side	Rewari/ Nahar	ANR T.P.	14	0	2800	1904	68%	-	-	1	-
23	2015-16	Sep-17	Rewari - Berli Road Km. 4-8 L/ R	Rewari/ Bawal	NPV ANR	5.5	0	1100	880	80%	-	-	-	1
24	2015-16	Sep-17	Jhabua R.F. Compartment No. 9	Rewari/ Bawal	NPV ANR	5	0	1000	760	76%	-	-	-	1
25	2015-16	Feb-18	Kharkhara Bund	Rewari/ Rewari	CA	0	30.9	7725	5253	68%	-	-	1	-
26	2015-16	Feb-18	Masani Bund	Rewari/ Rewari	CA	0	30	7500	5175	69%	-	-	1	-
27	2015-16	Feb-18	Rewari - Mahendergarh Road Km. 16-20 L/ R	Rewari/ Rewari	NPV	0	13	2600	2184	84%	-	-	-	1
28	2015-16	Feb-18	Rewari - Gadhi Bolni Road Km. 7 to 12.5 L/ R	Rewari/ Bawal	NPV	0	10.5	2500	1916	77%	-	-	-	1
29	2015-16	May-18	JLN Canal RD. 17-21	Rewari/ Nahar	CA T.P	0	13	3250	1950	60%	-	-	1	-

Sr. No.	Year of Plantation	Month of Monitoring	Site of Plantation	T Division/Range	Scheme	Physical Target			Plants of Survival	Monitoring Report Survival %	Sites (no.) Survival Statistics			
						Ha	RKM	No. of Plants			< 20%	20-50%	50-70%	>70%
1	2	3	4	5	6	7	8	9	10	11	12	13	14	15
30	2015-16	May-18	JLN Canal RD. 30-33 L/ Side	Rewari/ Rewari	CA T.P	0	10	2500	1290	52%	-	-	1	-
31	2015-16	Feb-19	Aalahapur - Klawaka - Shehrala Rd.	Palwal/ Palwal	ANR	7	0	1400	854	61%	-	-	1	-
32	2015-16	Apr-19	Bhalkhi Sec 4&5	Rewari/ Rewari	ANR	10	0	2000	1300	65%	-	-	1	-
*	2015-16	Apr-19	Jhabua R.F. Comp. No.-6	Rewari/ Bawal	NPV	*0	*5	bu {ks=ksa esa >kfM+;ksa dh ek=k vR;kf/ kd gksus ds dkj.k iks/ kkjksi.k pSd ugha fd;k tk ldgA			-	-	-	-
33	2016-17	Nov-16	Musepur Minor	Rewari/ Nahar	CAMPA	0	12	3000	2610	87%	-	-	-	1
34	2016-17	Sep-17	Bharangi Minor RD. 0-7 L/ R	Rewari/ Nahar	NPV	0	20	5000	3700	74%	-	-	-	1
35	2016-17	Sep-17	Bharampur P/ Land	Rewari/ Nahar	NPV T.P.	0	20	5000	3650	73%	-	-	-	1
36	2016-17	Sep-17	Subana to Guryani Road Km. 4-8	Rewari/ Nahar	CA	0	7	1750	1243	71%	-	-	-	1
37	2016-17	Sep-17	Bhalkhi Sec. 4&5	Rewari/ Rewari	CA T.P.	0	50	12500	7250	58%	-	-	1	-
38	2016-17	Sep-17	Massani Bandh RD. 9-10 L/ Side	Rewari/ Bawal	NPV T.P.	0	5	1250	1100	88%	-	-	-	1
39	2016-17	Feb-18	B.K.S. Railway Line Km. 103-111 L/ R	Rewari/ Rewari	CA T.P.	0	23.5	5875	3995	68%	-	-	1	-
40	2016-17	Feb-18	B.K.S. Railway Line Km. 99-103 L/ R	Rewari/ Rewari	CA T.P.	0	9	2250	1620	72%	-	-	-	1
41	2016-17	Feb-18	Kamalpur Disty. RD. 0-9 L/ R	Rewari/ Rewari	CA T.P.	0	12	3000	2160	72%	-	-	-	1
42	2016-17	Feb-18	J.L.N. Canal RD. 21-24 L/ R	Rewari/ Rewari	CA T.P.	0	10	2500	1025	41%	-	1	-	-
43	2016-17	Feb-18	Jhabua R.F. Compartment No. 5	Rewari/ Bawal	CA	0	10	2500	1850	74%	-	-	-	1
44	2016-17	Feb-18	Jhabua R.F. Compartment No. 7	Rewari/ Bawal	CA	0	10	2500	1800	72%	-	-	-	1
45	2016-17	Feb-18	Bhodangi Minor RD. 0-5 L/ R	Rewari/ Nahar	NPV T.P.	0	20	5000	3800	76%	-	-	-	1
46	2016-17	Feb-18	Mahendergarh Canal RD. 5-12 L/ Side	Rewari/ Nahar	CA T.P.	0	21	5250	3518	67%	-	-	1	-
47	2016-17	May-18	Tumbaheri - Usmapur Rod Km. 0-6 L/ R	Rewari/ Nahar	CA T.P	0	7	1750	1057	60%	-	-	1	-
48	2016-17	May-18	Kosli - Nahar Km. 0-6 L/ R	Rewari/ Nahar	CA T.P	0	8	2000	1308	65%	-	-	1	-
49	2016-17	May-18	Nikhri Distry. RD. 6-Tail L/ R	Rewari/ Nahar	CA T.P	0	10	2500	1450	58%	-	-	1	-
50	2016-17	May-18	B.K.S. Railway Line Km. 84-94 L/ R	Rewari/ Rewari	CA T.P	0	7	1750	1208	69%	-	-	1	-
51	2016-17	May-18	Balawas Distry. RD. 3-8 L/ R	Rewari/ Rewari	CA T.P	0	8	2000	1500	75%	-	-	-	1
52	2016-17	Dec-18	Bharangi Minor RD. 0 to 5 L/ R	Rewari/ Nahar	NPV TP	0	20	5000	3360	67%	-	-	1	-
53	2016-17	Dec-18	Musepur Minor K.M. 0-5 L&R	Rewari/ Nahar	TP	0	12	3000	2130	71%	-	-	-	1
54	2016-17	Dec-18	Bhalkhi Sec 4&5	Rewari/ Rewari	CA TP	0	50	12500	8750	70%	-	-	-	1
55	2016-17	Dec-18	Khaleta Sec 4&5	Rewari/ Rewari	CA TP	0	20	5000	3500	70%	-	-	-	1

Sr. No.	Year of Plantation	Month of Monitoring	Site of Plantation	T Division/Range	Scheme	Physical Target			Plants of Survival	Monitoring Report Survival %	Sites (no.) Survival Statistics			
						Ha	RKM	No. of Plants			< 20%	20-50%	50-70%	>70%
1	2	3	4	5	6	7	8	9	10	11	12	13	14	15
56	2016-17	Dec-18	Kamalpur Distributary	Rewari/ Rewari	CA TP	0	12	3000	1956	65%	-	-	1	-
57	2016-17	Apr-19	Bharampur Aravalli	Rewari/ Nahar	NPV TP	0	20	5000	2800	56%	-	-	1	-
58	2016-17	Apr-19	Kosli-Nangli Khedi Road	Rewari/ Nahar	CA TP	0	6	1500	840	56%	-	-	1	-
59	2016-17	Apr-19	J.L.N. Canal K.M. 21-24 L&R Side	Rewari/ Rewari	C.A. T.P.	0	10	2500	875	35%	-	1	-	-
*	2016-17	Apr-19	Jhabua R.F. No.-4	Rewari/ Bawal	CA T.P.	*0	*10	bu {ks=ksa esa >kfM+;ksa dh ek=k vR;kf/ kd gksus ds dkj.k ikS/ kkjksi.k pSd ugha fd;k tk ldkA			-	-	-	-
60	2016-17	Apr-19	Masani Bandh	Rewari/ Bawal	NPV T.P.	0	5	1250	725	58%	-	-	1	-
61	2016-17	Sep-19	R.L.C. Link Channel K.M. 0-7 L&R	Rewari/ Nahar	C.A. (T.P.)	0	5	1250	700	56%	-	-	1	-
62	2016-17	Sep-19	M/ Garh Canal K.M. 17-19 L&R	Rewari/ Nahar	C.A. (T.P.)	0	8	2000	1180	59%	-	-	1	-
63	2016-17	Sep-19	M/ Garh Canal K.M. 9.7-12 R/ Side	Rewari/ Nahar	C.A. (T.P.)	0	6	1500	855	57%	-	-	1	-
64	2016-17	Sep-19	Nahar Bahu Rd. K.M. 0-3 L&R	Rewari/ Nahar	C.A. (T.P.)	0	7	1750	1068	61%	-	-	1	-
65	2016-17	Sep-19	Kanuka Mod to Bhandor Rd. K.M. 0-5 L&R	Rewari/ Rewari	C.A. (T.P.)	0	4	1000	630	63%	-	-	1	-
66	2016-17	Sep-19	Rewari-Shahjapur Rd. K.M. 0-7 L&R	Rewari/ Rewari	C.A. (T.P.)	0	4	1000	570	57%	-	-	1	-
67	2016-17	Sep-19	Bhudpur P/ L	Rewari/ Rewari	NPV (T.P.)	0	10	4000	3120	78%	-	-	-	1
68	2016-17	Sep-19	Lodhuwas Distry. K.M. 3-8 L&R	Rewari/ Rewari	C.A. (T.P.)	0	4	1000	610	61%	-	-	1	-
69	2016-17	Sep-19	B.K.S. Railway Line K.M. 94-99 L&R	Rewari/ Rewari	C.A. (T.P.)	0	8	2000	1300	65%	-	-	1	-
70	2016-17	Sep-19	Siha Sec 4&5	Rewari/ Rewari	C.A. (T.P.)	0	25	6250	4688	75%	-	-	-	1
71	2016-17	Sep-19	Siha Sec 4&5	Rewari/ Rewari	NPV (T.P.)	0	4	1000	620	62%	-	-	1	-
72	2016-17	Sep-19	Mirpur Minor K.M. 0-4 L&R	Rewari/ Rewari	C.A. (T.P.)	0	4	1000	790	79%	-	-	-	1
73	2016-17	Sep-19	Zainabad Railway Station to Dhawana Rd.	Rewari/ Rewari	C.A. (T.P.)	0	11	2750	2258	82%	-	-	-	1
74	2016-17	Sep-19	B.K.S. Railway Line K.M. 99-103 L&R	Rewari/ Rewari	NPV (T.P.)	0	9	2250	1892	84%	-	-	-	1
75	2016-17	Sep-19	B.K.S. Railway Line K.M. 103-111 L&R	Rewari/ Rewari	C.A. (T.P.)	0	23.7	5875	3819	65%	-	-	1	-
76	2016-17	Sep-19	Govt. Collage Bawal	Rewari/ Bawal	NPV TP CAMPA	2.6	0	650	552	85%	-	-	-	1
77	2016-17	Sep-19	RF. Jhabua Compartment No. 5	Rewari/ Bawal	CA TP	0	10	2500	1800	72%	-	-	-	1
78	2016-17	Sep-19	Lula Ahir Power House	Rewari/ Nahar	ANR (NPV)	2	0	400	288	72%	-	-	-	1
79	2016-17	Sep-19	Budana to Jat App. Rd.	Rewari/ Rewari	ANR (NPV)	5	0	1000	590	59%	-	-	1	-
80	2016-17	Sep-19	Tatarpur-Malhera App. Rd.	Rewari/ Rewari	ANR (NPV)	6	0	1200	732	61%	-	-	1	-

Sr. No.	Year of Plantation	Month of Monitoring	Site of Plantation	T Division/Range	Scheme	Physical Target			Plants of Survival	Monitoring Report Survival %	Sites (no.) Survival Statistics			
						Ha	RKM	No. of Plants			< 20%	20-50%	50-70%	>70%
1	2	3	4	5	6	7	8	9	10	11	12	13	14	15
81	2016-17	Mar-21	RF Jhabua Compartment No.-05	Rewari/ Bawal	CA TP	0.00	10.00	2500	1415	57%	0	0	1	0
82	2016-17	Mar-21	Masani Bundh km 9-12 L & R side	Rewari/ Bawal	NPV TP	0.00	5.00	1250	713	57%	0	0	1	0
83	2016-17	Mar-21	Bharampur Aravalli Area	Rewari/ Nahar	NPV TP	0.00	20.00	5000	2780	56%	0	0	1	0
84	2016-17	Mar-21	Bhalkhi section 4 & 5 of PLPA 1900	Rewari/ Rewari	CA TP	0.00	50.00	12500	7025	56%	0	0	1	0
85	2016-17	Mar-21	Kamalpur Disty. Km 0-9 L& R/Side	Rewari/ Rewari	CA TP	0.00	12.00	3000	1695	57%	0	0	1	0
86	2017-18	Dec-18	Kosli Rewari Rd. K.M. 0-5 L&R	Rewari/ Nahar	CA TP	0	8	2000	1480	74%	-	-	-	1
87	2017-18	Dec-18	Chita Dungra App. Rd., Pali App. Rd. Gothra App. Rd.	Rewari/ Rewari	CA TP	0	8	2000	1560	78%	-	-	-	1
88	2017-18	Apr-19	J.L.N. Canal 0 to 4 K.M. L&R	Rewari/ Nahar	CA TP	0	10	2500	1650	66%	-	-	1	-
89	2017-18	Apr-19	Kosli - Rewari Rd.	Rewari/ Nahar	CA TP	0	8	2000	1520	76%	-	-	-	1
*	2017-18	Apr-19	Jhabua R.F. Comp. No.-5	Rewari/ Bawal	CA T.P.	*0	*8	bu {ks=ksa esa >kfM+;ksa dh ek=k vR;kf/ kd gksus ds dkj.k ikS/ kkjksi.k pSd ugha fd;k tk ldkA	-	-	-	-	-	
90	2017-18	Mar-21	Kosli-Rewari Road	Rewari/ Nahar	CA TP	0.00	8.00	2000	1498	75%	0	0	0	1
91	2017-18	Mar-21	JLN Canal km 0-4 L & R	Rewari/ Nahar	CA TP	0.00	10.00	2500	1415	57%	0	0	1	0
92	2018-19	Dec-18	Dharoli- Tuma Rd. 0-4 L&R	Rewari/ Nahar	CA TP	0	4	1000	850	85%	-	-	-	1
93	2018-19	Dec-18	Maset Sec 4&5	Rewari/ Rewari	CA TP	0	57.2	14302	12615	88%	-	-	-	1
94	2018-19	Apr-19	Bhurthla Minor K.M. 0 TO 4 L&R	Rewari/ Rewari	CA TP	0	6	1500	1065	71%	-	-	-	1
95	2018-19	Apr-19	Rewari-Pataudi Rd. 0-8 L&R	Rewari/ Rewari	NPV TP	0	15	3750	2625	70%	-	-	-	1
96	2018-19	Apr-19	Maset Sec 4&5	Rewari/ Rewari	C.A. T.P.	0	57.2	14300	10868	76%	-	-	-	1
*	2018-19	Apr-19	Jhabua R.F. Comp. No.-9	Rewari/ Bawal	CA T.P.	*10	*0	bu {ks=ksa esa >kfM+;ksa dh ek=k vR;kf/ kd gksus ds dkj.k ikS/ kkjksi.k pSd	-	-	-	-	-	
97	2018-19	Sep-19	Alawalpur to Bhatsana Rd. K.M. 0-4 L&R	Rewari/ Rewari	C.A. (T.P.)	0	3	750	578	77%	-	-	-	1
98	2018-19	Sep-19	Bhatsana to NRP Bass Rd. K.M. 0-4 L&R	Rewari/ Rewari	C.A. (T.P.)	0	4	1000	800	80%	-	-	-	1
99	2018-19	Sep-19	JLN Canal	Rewari/ Bawal	CA TP	0	4	1000	810	81%	-	-	-	1
100	2018-19	Sep-19	RF. Jhabua Compartment No. 1	Rewari/ Bawal	CA TP	0	10	2500	2050	82%	-	-	-	1
101	2018-19	Mar-21	Bhurthala Minor km 0-4 L& R Side	Rewari/ Nahar	CA TP	0.00	6.00	1500	1047	70%	0	0	0	1
102	2018-19	Mar-21	Maset section 4 & 5 of PLPA 1900	Rewari/ Rewari	CA TP	0.00	57.20	14300	9438	66%	0	0	1	0
103	2018-19	Mar-21	Rewari-pataudi Road km 0-8 L & R side	Rewari/ Rewari	NPV TP	0.00	15.00	3750	2468	66%	0	0	1	0

Sr. No.	Year of Plantation	Month of Monitoring	Site of Plantation	T Division/Range	Scheme	Physical Target			Plants of Survival	Monitoring Report Survival %	Sites (no.) Survival Statistics			
						Ha	RKM	No. of Plants			< 20%	20-50%	50-70%	>70%
1	2	3	4	5	6	7	8	9	10	11	12	13	14	15
104	2019-20	Mar-21	Jalalpur Disty. Km 0-6 L& R Side	Rewari/ Bawal	NPV TP	0.00	5.00	1250	955	76%	0	0	0	1
105	2019-20	Mar-21	Jalalpur Disty. Km 6-11 L& R Side	Rewari/ Bawal	NPV TP	0.00	5.00	1250	825	66%	0	0	1	0
106	2019-20	Mar-21	Maseet section 4 & 5 of PLPA 1900	Rewari/ Rewari	CA TP	5.74	0.00	5743	3929	68%	0	0	1	0
106			Total Rewari Division			76.84	1409.73	372450	255691	68.65%	0	3	47	56
386			G.Total of South Circle			1406.11	3967.94	1522425	877786	57.66%	29	35	159	163



Division Name : JHAJJAR
Year : 2018-19
Range : Matanhail
Site Name : Chhuchhakwas Minor
Component : CA-TP
Target : 20 RKM



Division Name : KURUKSHETRA
Year : 2018-19
Range : THANESAR
Site Name : DUK Railway Line Km 151 to 163 L & R
Component : CA-TP
Target : 38 RKM



Division Name : ROHTAK
 Year : 2018-19
 Range : Rohtak
 Site Name : IIM Sunaria
 Component : NPV-TP
 Target : 13 RKM



Division Name : Faridabad
 Year : 2018-19
 Range : Ballabgarh
 Site Name : Ballabgarh City Area & Sector
 Village Sikari & Payala
 Component : NPV-TP
 Target : 25 RKM



Division Name	:	KAITHAL
Year	:	2018-19
Range	:	Kaithal
Site Name	:	Kaithal New By-pass 0-4 L & R
Component	:	N.H. Plantation, Fencing
Target	:	26 Hectare



Division Name	:	KAITHAL
Year	:	2018-19
Range	:	Pundri
Site Name	:	Ambala Hisar Road (Kaithal By-pass) K.M. 84.1 – 88.5
Component	:	NPV-NH
Target	:	12 R.K.M



Division Name : KAITHAL
 Year : 2018-19
 Range : Saraswati
 Site Name : R.F. Kakyor Rect. No. 28, 29
 Component : NPV-Native Species
 Target : 10 Hect.



Division Name : Hisar
 Year : 2018-19
 Range : Hisar
 Site Name : Bir Compect Area
 Component : NPV-Native Species
 Target : 13.50 RKM



Division Name : REWARI
 Year : 2018-19
 Range : Rewari
 Site Name : Khol Sec. 4 & 5
 Component : Eco Restoration of Aravali Hills
 (Lose Stone Wall)
 Target : 40 Hectare



Division Name : Faridabad
 Year : 2018-19
 Range : Faridabad
 Site Name : Mohtabad Section 4 & 5 Area
 Component : Eco Restoration Aravali Hills
 (Loose Stone Wall)
 Target : 30 Hectare



Division- Sonipat
Wing- Territorial
Year- 2017-18
Range- Gohana
Scheme- CAMPA
Name of the component- CA- TP
Name of the site- Ishapur Kheri Drain
Target- 15 RKM



Division- Sirsa
Wing- Territorial
Year- 2017-18
Range- Rania
Scheme- CAMPA
Name of the component- CA- TP
Name of the site- Ellenabad Disty RD 20- 45
Target- 27 RKM



Division- Yamuna Nagar
Wing- Territorial
Year- 2017-2018
Range- Kalesar
Scheme- CAMPA
Name of the component- Soil Conservation Work
Name of the site- Sukhrao River RIJ C- 16
Target- Crate Wire Structure No 5



Division- Morni-Pinjore
Wing- Territorial
Year- 2017-2018
Range- Raipur- Rani
Scheme- CAMPA
Name of the component- Soil Conservation Work(Crate Wire Structure)
Name of the site- Plasra ka Khala C-76



Division- Yamuna Nagar
 Wing- Territorial
 Year- 2017-2018
 Range - Sadhaura
 Scheme- CAMPA
 Name of the component- Soil Conservation Work(C C Stud No.3
 Name of the site- Kathgarh at Somnadi
 Target- C C Stud No 3



Division- Yamuna Nagar
 Wing- Territorial
 Year- 2017-2018
 Range - Jagadhri
 Scheme- CAMPA
 Name of the component- Soil Conservation Work (C C Stud No.3)
 Name of the site- Bhagwargarh Bir Tapu
 Target- C C Stud No.3



Division- Morni-Pinjore
Wing- Territorial
Year- 2017-2018
Range- Raipur -Rani
Scheme- CAMPA
Name of the component- Herbal Forestry
Name of the site- Tirlokpur C-78



Division- Morni-Pinjore
Wing- Territorial
Year- 2017-2018
Range- Pinjore
Scheme- CAMPA
Name of the component- Herbal Forestry
Name of the site- Chandi C-111