

DR. JAIPAL SINGH, IFS
Addl. Principal Chief Conservator of
Forests (Land)
Gujarat State, Gandhinagar.



Office of the
Principal Chief Conservator of Forests
Block No.:A/3, Aranya Bhavan,
Near "CH"- 3 Circle,
Opp. St. Xavier's High School,
Sector-10/A, Gandhinagar

No. FCA/31/A/ 305 /2023-24

Dt.18.05.2023

To
The Chief Executive Officer,
National Compensatory Afforestation Fund management and Planning
Authority (CAMPA)
Indira Paryavaran Bhawan
Aliganj, Jorbagh Road
New Delhi- 110003


Sub:- Annual Plan of Operation for the Year 2023-24 - Gujarat State CAMPA.

Sir,

This is regarding the submission of APO for Gujarat State CAMPA for 2023-24. In this regard, the following documents are submitted herewith for kind consideration and approval of National CAMPA Authority :

1. Summary tables of the integrated APO in revised format (Annexure – II to IV).
2. APO of Gujarat State for 2023-24 in Part-I -IV
3. Minutes of the Meeting of State Level Steering Committee
4. Form-6- Annual Budget Proposal of State Authority for Financial Year 2023-24

It is requested for approval of the above APO by the Executive Committee of National CAMPA.


(Dr. Jaipal Singh)
Additional Principal Chief
Conservator of Forests (Land) and
CEO, Gujarat State CAMPA

Form - VI


Annual Budget proposal of Gujarat State CAMPA for financial year 2023-24

Sr. No.	Description	Current Financial Year (Rs. in lakh)	Last Financial Year (Rs. in lakh)
1	a. Opening Balance of funds received from National Authority as on 1st April, 2021	148460.00	
	b. Opening balance of loans/ grants etc. received as on 1st April, 2023		
2	Estimated Annual receipt of State Authority		
	a. Receipt of Fund by State Authority from User Agencies	66890.00	
	b. Receipt of accrual of interest on State Fund		
	c. Receipt of Grant / loans of State Authority		
	d. Any other Income		
3	Total estimated funds available with State (as on 1st April) (1 + 2)	215350.00	
4 (i)	Annual Proposed expenditure of State Authority out of State Fund		
	Activities to be undertaken from interest (specify) under rule 6		
	Recurring Management Expenditure		
	i. Personal services and benefits		
	ii. Administrative Expenses	25.00	13.00
	iii. Other Administrative Expenses		
	iv. Any other Expenditure		
	Activities to be undertaken from Net Present Value (specify) under rule 5		
	a. Non recurring Management expenditure like Creation of Capital Asset	1007.34	1213.78
	b. Afforestation and other permissible activities	11145.71	6773.26
	d. Expenditure on New works	1000.00	318.38
	e. Monitoring and Evaluation Expenditure	25.00	
4 (ii)	Compensatory Afforestation Works	9745.35	8681.47
4 (iii)	Catchment area Treatment Works	203.48	
4 (iv)	Wildlife Management Works	520.00	
4(v)	Other (specify)		
	Capacity development of frontline staffs, JFMC members, organization of workshop & specialised trainings, exposure visits etc.	1332.00	
	Development of Software and Mobile App for Monitoring of works and online report generation		
	Audit fees for the Year 2019-20		
4 (vi)	Total estimated expenditure out of grants/loans etc.		
5 (i)	Estimated Gross Total Expenditure [4 (i) + 4 (ii) + 4 (iii) + 4 (iv) + 4 (v) + 4 (vi)]	25003.88	16999.89
(ii)	Estimated payments to National Authority out of funds received from user agency	50860.00	
6	Total closing balance with State Authority		
	a. Closing balance of fund received from National Authority	99600.00	
	b. Closing balance out of receipt from user agencies	74596.12	
	c. Closing balance of grants/loans etc.		

Declaration

The budget proposal as mentioned above has been approved and adopted by the State Authority

Date: 17/05/2023


(Dr. Jaipal Singh)
 Chief Executive Officer
 Gujarat State CAMPA

Format for Annual Plan of Operation Summary Submission 2023-24 Annual Plan of Operation (APO) for the financial year 2023-24 of Gujarat State CAMPA

1. Date of Receipt:
2. Date of approval of EC of State/UT: 21-12-2022
3. Date of approval of the Steering Committee: 02.05.2023 (Minutes approval 16.05.23)
4. Total Amount/Outlay: Rs. 250.03 Cr.
5. Funds status with the State/UT along with outlay proposed

(A) Fund already released by National CAMPA in 2019

(Rs. in crores)

S. No	CAMPA Activity	Fund Available with the State/UT as on 01.04.2023			Outlay proposed during current FY
		Release	Expense	Balance	
1.	Mandatory Activity				
	CA/PCA/Additional CA	505.09	231.39	273.7	
	Catchment Area Treatment Plan	0		0	
	Integrated Wildlife Management Plan	12.79		12.79	
	Others	0		0	
2.	Net Present Value	877.91	276.96	600.95	
3.	Interest	54.64	0.29	54.35	
4.	Other Components	34.16		34.16	
	Total	1484.6	508.64	975.96	

(B) Additional deposits in National CAMPA after 2018

S. No.	Activity	Total Amount deposited in National CAMPA (Rs. In Crore)	90% of the Total amount due to be released to Gujarat State (Rs. In Crore)
1	Mandatory CA	365.49	328.94
2	Penal CA	0.07	0.063
3	CAT	7.46	6.71
4	NPV	275.68	248.11
5	Others	20.22	18.19
	Total	668.93	602.01

6. Funds released by State Government during the FY

(Rs. in Crores)

Year	Total Outlay of the APO	APO approved by National Authority during current financial year	Fund Released by State Government	Fund Utilised by State Authority	Remarks
2018-19	171.28	171.28	-	152.33	Ad-hoc CAMPA
2019-20	256.47	256.47	-	118.50	
2020-21	250.00	240.69	170.00	169.84	
2021-22	200.00	200.00	169.00	168.79	
2022-23	205.00	205.00	170.00	169.99	

7. Financial outlays/ Budgetary Support under various Schemes (amount spent)

Year	CSS		CAMPA		State Plan/ Scheme Fund under a relevant head		Any other scheme
	Name of the scheme	Expenditure/ Provisions	Name of the scheme	Expenditure / Provisions	Name of the scheme	Expenditure/ Provisions	
2020-21	a. Intensification of forest Protection Scheme		-	-			
	b. Integrated Wildlife Management Scheme	2.70	(2 g) Wild life Management	5.20	Wild Life Habitat improvement	175.59	
	c. Project Tiger	-					
	d. Project Elephant	-					
2021-22	a. Intensification of forest Protection Scheme	-					
	b. Integrated Wildlife Management Scheme	-				233.00	
	c. Project Tiger						
	d. Project Elephant						
2022-23	a. Intensification of forest Protection Scheme						
	b. Integrated Wildlife Management Scheme	3.00				230.50	
	c. Project Tiger						
	d. Project Elephant						
2023-24	a. Intensification of forest Protection Scheme	0.27	2(i) Wild life Management	5.00	Wild Habitat improvement	3.42	-
	b. Integrated Wildlife Management Scheme	6.30				282.76	
	c. Project Tiger						
	d. Project Elephant						

(Rs. in crore)

*Provision made in 2023-24. Details to be filled up in Annexure IV

8. Status of Compensatory Afforestation (Area in Ha.)

Afforestation required as per site specific scheme submitted			Afforestation carried out in the State as per site specific scheme till			Afforestation to be carried out	Afforestation carried out percentage	Total Balance upto
along with approved proposal for diversion of forest land under FC Act, 1980 till 31.3.2022			2022-23			2023-24		2024-25
(CA)	(PCA)	(CA+PCA)	(CA)	(PCA)	(CA+PCA)	(CA+PCA)	(CA+PCA)	(CA+PCA)
		99502.49	96094.99			2004.94	98.60 %	1402.56

9. Balance afforestation status (Area in Ha.)

Balance Afforestation required as per FC Act (in ha.)	Balance Afforestation to be completed in Financial Year (in Ha)		
	2023-24	2024-25	2025-26
3407.50	2004.94	1402.56	New Proposals

10. Details of APO are as under (Amount in Rs. Crore and Area in Ha.)

S. No	CAF Act/Rules	Activity	Proposed outlay		Green Employment to be generated (Mandays in Lakhs)	Page No. of the APO	Remarks	
			Phy. Target	Fin. Target				
1.		Site-specific activities as per Section 6(a) of the CAF Act, 2016						
	Mandatory Activity	Compensatory Afforestation						
		i. Advance soil work	1558.33	22.91	2.70	20 to 125		
		ii. Nursery raising	20.77	2.80	0.46			
		iii. New plantation	2004.94	23.21	2.74			
		iv. Maintenance of existing /older plantation	4536.86	49.06	5.79			
		Catchment Area Treatment Plan				126 to 127		
		i. Watershed management		2.03	0.24			
		ii. Plantation to check erosion	250					
		Integrated wildlife Management Plan						
		i. Habitat management for flora and fauna (Food/cover /water management)						
		ii. Weed removal						
		iii. Human wildlife Conflict management						

		Other (Site Specific activities in accordance with FC proposal)					
		Total site specific activities under CA					
		* Note- Details as per FC proposals as Annexure					
2.	Activity as per Rule 5(2) of CAF Rules, 2018						
	5(2)a	ANR					
		i. Advance soil work					
		ii. New plantation					
		iii. Maintenance					
		iv. Nursery raising					
	5(2)b	AR					Working Plan provisions
		i. Advance soil work	3150	43.18	5.09	134 to 167	
		ii. New plantation	5827	34.65	4.09		
		iii. Maintenance	6975.06	29.93	3.53		
		iv. Nursery raising	19.99	2.70	0.45		
	5(2)c	Silvicultural Operations					
		i. Tending operations (Weeding, cleaning, thinning, pruning & climber cutting)					
		ii. Any other relevant activities					
	5(2)d	Protection of Plantations and forests					
		i. Demarcation of forest boundary					
		ii. Patrolling (hiring of vehicle)	25	0.75		168	
		iii. Purchase of equipment relevant for patrolling					
		iv. Any other relevant activities					
	5(2)e	Pest and disease control in forests		0.25			
		Site specific measures for controlling pest and disease as per report of Technical Agency					

5(2)f	Forest fire prevention and control operations					
	i. Fire line (creation & maintenance)					
	ii. Fire watchers					
	iii. Purchase of fire equipment					
	iv. Any other relevant activities					
5(2)g	Soil and moisture conservation works					
	i. Water bodies (name & size)				169 to 175	
	a. Ponds	47	3.18	0.38		
	b. Trenches	-	-	0.00		
	c. Check dams	41	6.23	0.73		
	d. Spur					
	e. Retaining wall/Breast wall					
	ii. Any other relevant activities (Gabion)	12	0.66	0.08		
5(2)h	Voluntary relocation of villages from protected areas					
	i. Name of village					
	ii. Population					
	iii. No. of eligible families willing					
	iv. Availability of land for relocation (mention in annexure)					
5(2)i	Improvement of wildlife habitat					
	i. Habitat management for flora and Fauna pertaining to					
	a. Food					
	b. Cover	9	2.20	0.26	176	
	c. Water management					
	d. Weed removal					
	ii. Human wildlife conflict management					

		iii. Protection activities a. Patrolling b. Prevention of Illicit felling c. Eco-development work in surrounding village to reduce conflict					
		iv. Any other relevant activities					
	5(2)j	Planting and rejuvenation of forest cover on non-forest land falling in wildlife corridors	2	3.00	0.35	176	
	5(2)k	Establishment, maintenance of animal rescue centre and veterinary treatment facilities for wild animals					Details of rescue centre established by any other agency in the State to be furnished
	5(2)l	Supply of wood saving, cooking appliances and other forest produce saving devices.					
	5(2)m	Management of biological diversity and biological resource					
		i. Creation of seed stock /Orchards					
		ii. Research Plots					
		iii. Any other relevant activities					
3.	Activities as per Rule 5(3) of the CAF Rule, 2018						
	5(3)a	Establishment, Maintenance of modern nurseries					
		i. Detailed estimate of nursery					
		ii. Any other relevant activities (Tall seedlings & Bamboo Stock)	24.00 Lakhs	10.00	1.65	183 to 184	
	5(3)b	Promoting conservation, sustainable use and documentation of biological diversity					

		i. Publicity					
		ii. Documentation					
		iii. Conference / Workshop					
	5(3)c	Purchase and maintenance of equipment of devices for communication, information and technology (Details of equipment & devices)					
		i. Wireless					
		ii. Phones					
		iii. Computers					
	5(3)d	Construction, upgradation and maintenance of inspection paths, forest roads in forest areas, watch towers, check posts and timber posts					
		i. Details of roads					
		ii. Watch towers					
		iii. Check post					
		iv. Timber depot					
		v. Any other relevant activities					
	5(3)e	Construction of residential and official buildings					Details of existing buildings in last five years to be furnished
		Beat Guard	54	5.44	0.38	177 to 182	
		Forester	33	4.62	0.33		
		RFO	8	1.52	0.11		
		Range Office	7	1.74	0.12		
	5(3)f	Casual engagement of local people or labours to assist regular staff of State Forest Department					
	5(3)g	Survey and mapping for APO monitoring					
	5(3)h	Independent					
		concurrent monitoring and Third party monitoring and evaluation					

		i. Independent concurrent monitoring					
		ii. Third party monitoring and evaluation		0.25			
	5(3)i	Publicity cum awareness programme					
		i. Publicity for common people					
		ii. Training for staff					
	5(3)j	Production and distribution of quality planting material (A detailed plan)					
	5(3)k	Forest certification and development of certification standards by agency					
4.	Activities as per Rule 6(a) of CAF Rules, 2018						
	6(a)i	To offset incremental cost of CA/PCA at increased wage rate					
	6(a)ii	To offset increment cost of CAT at increased wage rate					
	6(a)iii	To offset incremental cost of IWMP at increased wage rate					
	6(a)iv	For disbursement of salary and allowances State CAMPA Authority & staff					
	6(a)v	For disbursement of sitting fees and allowances to nominated list of members					
	6(a)vi	Activities referred to in sub rule-(2) and (3) of Rule 5					
5.	Activities as per Rule 6 (b) of CAF Rules, 2018						
	6(b)i	Management of office establishment State CAMPA CEO with detail		0.25			
	6(b)ii	Office equipment including computers and peripherals and its maintenance					

6(b)iii	Hiring of staff cars for the use only for CEO office					
6(b)iv	Hiring of buildings on lease for office establishment and residences only for CEO					
6(b)v	Other contingencies for management of State Authority					
6(b)vi	Any other activity for management of forests and wildlife with the approval of Steering Committee and included in the APO					

- * Similar activities under a rule/ sub-rule should be mentioned at one place.
- * Specify the wage rate, wherever applicable.
- * for a new activity not mentioned here new row may be inserted below the relevant rules
- * Specify the provision of wage employment in mandays during the proposed activities

ANNEXURE III

1. TABLE 1: Mandatory Activities-Compensatory Afforestation (CA)/ Penal Compensatory Afforestation (PCA)

S. No	FC Proposal Details	CA Area as per FC proposal			CA Executed		CA Proposed for current Financial Year		Remaining CA		Interest Amount to offset incremental cost of CA/PCA (in lakhs)
	Project Name /Details	Area	Location	Fin.	Phy	Fin	Phy	Fin	Phy	Fin	
		(in Ha.)	(KML file)	(in lakhs)	(in Ha.)	(in lakhs)	(in Ha.)	(in lakhs)	(in Ha.)	(in lakhs)	
1	711 Nos.	99502.49		50509.39	98094.99	23139.62	2004.94	9576.7	1402.56	17793.07	In the CA Scheme every year enhance / increase has been taken to Compensate for wage rate increase

2. TABLE 2: Mandatory Activity: Catchment Area Treatment Plan

S.No	FC Proposal Details	CAT Area as per FC proposal			CAT Executed		CAT Proposed for current Financial Year		Remaining CAT		Interest Amount to offset incremental cost of CAT (in lakhs)
	Project Name /Details	CAT Activities	Location	Financial	Physical	Financial	Physical	Financial	Physical	Financial	
		(in Ha./No.)	(KML File)	(in lakhs)	(in Ha.)	(in lakhs)	(in Ha.)	(in lakhs)	(in Ha.)	(in lakhs)	
1	24 Nos.	0	0	746.20	0	0	250.00	203.48	542.72		In the CA Scheme every year enhance / increase has been taken to Compensate for wage rate increase

3. Mandatory Activity: Integrated wildlife Management Plan (IWMP)

S.No	FC Proposal Details	IWMP Area as per FC proposal			IWMP Executed		IWMP Proposed for current Financial Year		Remaining IWMP		Interest Amount to offset incremental cost of IWMP
	Project Name/Details	IWMP Activities	Location	Financial	Physical	Financial	Physical	Financial	Physical	Financial	
		(in Ha.)	(kml file)	(in lakhs)	(in Ha.)	(in lakhs)	(in Ha.)	(in lakhs)	(in Ha.)	(in lakhs)	
				1279.29							1279.29

4. Table 4: Mandatory Activity: Other Component

S. No	FC Proposal Details	Others Area as per FC proposal			Others Executed		Others Proposed for current Financial Year		Remaining Others		Interest Amount to offset incremental cost of Other Component
	Project Name/Details	Others Activities	Location	Financial	Physical	Financial	Physical	Financial	Physical	Financial	
		(in Ha.)	(kml file)	(in lakhs)	(in Ha.)	(in lakhs)	(in Ha.)	(in lakhs)	(in Ha.)	(in lakhs)	
	29 Nos.	344.56	0.000	3416.35	0	0	120.69	168.67	223.87	3247.68	In the CA Scheme every year enhance / increase has been taken to Compensate for wage rate increase

5. Table 5 : Net Present Value (NPV) & Interest &

6. Table 6: Net Present Value and Interest: ANR

6.1 Net Present Value (Rs. Lakhs)

Amount Received	87790.68
Expenditure	27696.08
Balance	60094.60

S. No	Plantation Target as per Working Plan for Current Year	Plantation under NPV			Others Schemes		Interest Amount to offset incremental cost of NPV	Remarks
		Physical (in Ha.)	Location (km file)	Financial (in lakhs)	Physical (in Ha.)	Financial (in lakhs)		
	Project Name/Details							
	42000 Ha.	15982.06		10957.51	24830	63919.00		

7. Table 7: Net Present Value and Interest: Soil and Moisture Conservation works

S.No	Soil Conservation Target as per ICFRE DPR for Current Year	Soil Conservation Structures under NPV			Others Schemes		Interest Amount to offset incremental cost of NPV	Remarks
		Physical (in Ha.)	Location (km file)	Financial (in lakhs)	Physical (in Ha.)	Financial (in lakhs)		
	Project Name/Details							
1		100		1007.33	Part of Plantation scheme			

8. Table 8: Net Present Value and Interest: Wildlife Habitat Improvement

S. No	Target Activities as per Integrated wildlife Management Plan for Current Year	Wildlife Activities under NPV			Others Schemes		Interest Amount to offset incremental cost of Wildlife Habitat Improvement	Remarks
		Physical (in Ha./No.)	Location (km file)	Financial (in lakhs)	Physical (in Ha./No.)	Financial (in lakhs)		
	Project Name/Details							
		9		520		34240.00		

9. Table 9: Net Present Value and Interest: Fire Management

S.No	Target Activities as per Integrated Fire Management Plan for Current Year	Fire Management Activities under NPV			Others Schemes		Interest Amount to offset incremental cost of Fire Management	Remarks
		Physical (in Ha./No.)	Location (km file)	Financial (in lakhs)	Physical (in Ha./No.)	Financial (in lakhs)		
	Project Name/Details							
		0		0		373.00		

10. Table 10: Net Present Value and Interest: Capacity Building/ Awareness Activities

S.No	Target Activities as per State Plan for Current Year	Activities		Others Schemes		Interest Amount to offset incremental cost of Capacity Building/Awareness Activities	Remarks
		Physical (in Nos.)	Financial (in lakhs)	Physical (in Nos.)	Financial (in lakhs)		
	Project Name/Details						
		0	0	40	1000.00		JFMC

11. Table 11: Net Present Value and Interest: Frontline Staff Quarters

S.No	Target Activities as per State Plan for Current Year	Activities		Others Schemes		Interest Amount to offset incremental cost of Frontline Staff Quarters	Remarks
		Physical (in Nos.)	Financial (in lakhs)	Physical (in Nos.)	Financial (in lakhs)		
	Project Name/Details						
		102	1332.00	0	0.00	0	

12. Table 12: Net Present Value and Interest : Casual Labours

S.No	Target Activities as per State Plan for Current Year	Activities		Others Schemes		Interest Amount to offset incremental cost of Casual Labours	Remarks
		Physical (in Nos.)	Financial (in lakhs)	Physical (in Nos.)	Financial (in lakhs)		
	Project Name/Details						
		0	0	0	4000.00		

13. Table 13: Net Present Value and interest : Hiring of Vehicles

S.No	Target Activities as per State Plan for Current Year Project Name/Details	Activities		Others Schemes		Interest Amount to offset incremental cost of Hiring of Vehicles	Remarks
		Physical	Financial	Physical	Financial		
		(In Nos.)	(In lakhs)	(In Nos.)	(In lakhs)		
		25	75	0	204.00		

S

14. Table 14: Net Present Value and interest: Other Activities

S.No	Target Activities as per State Plan for Current Year Project Name/Details	Activities		Others Schemes		Interest Amount to Offset incremental cost of Other Activities	Remarks
		Physical	Financial	Physical	Financial		
		(In Nos.)	(In lakhs)	(In Nos.)	(In lakhs)		
		24.0 Lakh	1000.00				

15. Table 15: Net Present Value and interest: Overhead Expenditure

15.1 Interest

Amount Received	5464.30
Expenditure	28.65
Balance	5435.65

S.No	Target Activities as per State Plan for Current Year Project Name/Details	Activities		Others Schemes		Interest Amount to offset incremental cost of Overhead Expenditure	Remarks
		Physical	Financial	Physical	Financial		
		(In Nos.)	(In lakhs)	(In Nos.)	(In lakhs)		
		0	25.00		2400.00		



सत्यमेव जयते

ANNUAL PLAN OF OPERATIONS

GUJARAT CAMPA

Year - 2023-24



**FOREST DEPARTMENT
GOVERNMENT OF GUJARAT**

CONTENTS

S. No.	Particulars	Page
1	Part-I	1 to 10
2	Part-II	11 to 12
3	Abstract of APO 2023-24	13 to 19
4	Table 1: Mandatory Activities – Compensatory Afforestation (CA) / Penal Compensatory Afforestation (PCA)	20 to 125
5	Table 2: Mandatory Activities – Catchment Area Treatment Plan	125 to 127
6	Table 4: Mandatory Activities – Other Component	128 to 133
7	Table 5: 2(b) Net Present Value (Not Less than 80 %)	134 to 167
8	Table 13: 2(d) Net Present Value and Interest: Protection of Plantations	168
9	Table 7: 2(g) Soil and Moisture conservation works in the forest	169 to 175
10	Table 8: Net Present Value and Interest: Wildlife Habitat Improvement	176
11	Table 11: 3(e) Net Present Value and Interest: Frontline Staff Quarters	177 to 182
12	Table 14: 3(a) Net Present Value and Interest: Other Activity	183 to 184
13	Third Party Monitoring and Photographs	185 to 211

PART-I

a. Brief description of the forests and forestry sector in the State

Gujarat State is a forest deficit State. According to State of Forest Report (2009), Gujarat has only 11.04 % of its geographical area declared as forest, which is much below the national average. Forest and tree cover is in the extent of 11.74 % (7.48 % Forest cover and 4.26% tree cover outside forest-TOF) of its geographical area. The unique features of the state are the climatic and geomorphologic conditions viz. the largest coastline in the country, the saline deserts of Rann, grasslands and wetlands. These factors have bestowed the state with the diversity of flora and fauna. The majestic Asiatic lion and wild ass have their last resorts of the world in Gujarat. The faunal biodiversity consists of 14 % fishes, 18% reptiles, 37 % avifauna and 25 % of the mammal species diversity of the country. Gujarat has total geographical area of 196024 Sq. Km. Out of which, 18961.69 Sq. Km. (9.67 %) is declared forest area. State has wide variations in Geophysical and Eco-climatic conditions ranging from hot saline desertsto humid hilly tracts and from coast to high hills, which has resulted in to formation of various types of forest.

Brief Overview of Forestry Scenario

The unique features of the State of Gujarat are the climatic and geomorphologic conditions such as the largest coastline in the country, the saline deserts of Rann, grasslands, wetlands etc. These factors have bestowed the State with rich floral and faunal diversity. The Asiatic lion and Wild Ass have their last reserve in the forests of Gir and the Little Rann of Kachchh respectively in Gujarat. As per Champion & Seth Classification of Forest Types (1968), the forests in Gujarat belongs to four Type Groups which are further divided into 25 Forest Types. Recorded Forest Area (RFA) in the state is 21,647 sq km of which 14,373 sq km is Reserved Forest, 2,886 sq km of Protected Forest and 4,388 sq km of Unclassed Forests. In Gujarat, during the period 1st January 2015 to 5th February 2019, a total of 2,009.30 hectares of forest land was diverted for non-forestry purposes under the Forest Conservation Act, 1980 (MoEF & CC, 2019). As per the information received from the state during the last two years a total of 75,672 ha of plantations were raised in the State. Four National Parks, 23 Wildlife Sanctuaries and one Conservation Reserve constitute the Protected Area network of the State covering 8.83% of its geographical area. 11.8.2.1 Forest Cover inside and outside Recorded Forest Area (or Green Wash) The State has reported extent of recorded forest area (RFA) 21,647 sq km which is 11.03% of its geographical area. The reserved, protected and unclassified forests are 66.39%, 13.33% and 20.28% of the recorded forest area in the State respectively. However, as the digitized boundary of recorded forest area from the State covers 30,354.44 sq km, the analysis of forest cover inside and outside this area is given below. 11.8.2 Forest Cover Based on the interpretation of IRS Resourcesat-2 LISS III satellite data of the period Oct 2017 to Dec 2017, the Forest Cover in the State is 14,857.33 sq km which is 7.57% of the State's geographical area. In terms of forest canopy density classes, the State has 377.90 sq km under Very Dense Forest (VDF), 5,092 sq km under Moderately Dense Forest (MDF) and 9,387.43 sq km under Open Forest (OF). **Forest Cover in the State has increased by 100.33 sq km as compared to the previous assessment reported in ISFR 2017.**

Forest Cover of Gujarat

Class	Area	% of GA
VDF	377.90	0.19
MDF	5,092.00	2.60
OF	9,387.43	4.78
Total	14,857.33	7.57
Scrub	2,994.11	1.53

Salient features of India State of Forest Report,2019 w.r.t. Gujarat State

- **There is a net increase of 100 sq km of forest cover in 2019** as compared to 2017. This has been attributed to the plantations and conservation activities. [Total forest cover is 14857 sq km (2019 report) as compared to 14757 sq km in 2017 report].
- There is also an increase of about 800 sq km in scrub forests in the State which forms a vital habitat for several species. [increase from 2194 sq (2017) km to 2994 sq km.(2019)]
- There is an increase of 37 sq km in mangrove forests in Gujarat State during the last two years [1177 sq. km (2019) from 1140 sq km (2017)]
- There is an increase of about 192 million bamboo culms over the two-year period. [Increase from 485 million bamboo culms in 2017 to 677 million bamboo culms in 2019]. Green weight of bamboo has also increased from 6035 thousand tonnes to 8877 thousand tonnes, a net increase of about 2842 thousand tonnes.
- Total growing stock in the State is estimated at 130.91 million cubic meters, as against 166.02 million cubic meter in 2017.
- The total carbon stock is estimated at about 107.24 million tonnes, as against 110.69 million tonnes in 2017.
- Forest cover outside recorded forest area, as a whole, has decreased from 12531 sq km to 11984 sq km, as a whole and tree cover has decreased to 6912 sq km from 8024 sq km, during the above period (decrease of 1112 sq km).

Forest Types

The occurrence of eight Agro-Climatic zones in the State reflect the diversity of Ecosystems in the state. The State has vast grasslands and scrub forests in Kachchh, Central Gujarat and Saurashtra regions while coastal ecosystems such as mangroves, coral reefs and sea grasses are located in western parts of the state. Further, saline deserts are located in the north while moist deciduous tropical forests are found in southern areas. The hilly forests are found in eastern parts and Saurashtra regions.

As per the **Champion and Seth Classification system**, out of 16 major forest types found in the country, following four main types of forest ecosystems are found in Gujarat:

Forest Composition – Ecosystems

- Type 3B Tropical Moist Deciduous Forests
- Type 4B Littoral and Swamp Forests
- Type 5A Tropical Dry Deciduous Forests
- Type 6B Northern Tropical Thorn Forests

Broad characteristics of above Ecosystems are as follows.

TYPE 3B TROPICAL MOIST DECIDUOUS FORESTS

As the name suggests, these forests occur in the regions having an annual rainfall of over 1200 mm and are found in the southernmost part of the State in the districts of Surat, Valsad and Dangs. These forests form the main source of commercial timber in the state. Teak, Haldu, Sisam, Khair, Katas, Manvel etc. are the main species of these forests.

TYPE 4B LITTORAL AND SWAMP FORESTS

Mangrove forests are found in the Intertidal areas of the State. These mangrove forests are distributed over 15 districts of the State. These forests are represented by 15 mangrove species and more than 100 mangrove associates. However, more than 85% of the mangrove forests are represented by a single species i.e. *Avicenna marina*.

TYPE 5A TROPICAL DRY DECIDUOUS FORESTS

These forests thrive in the regions having the rainfall between 600 mm to 1200 mm. These forests are found in the central part of the state in the districts of Bharuch, Vadodara, Panchmahals, Sabarkantha and parts of Saurashtra in the districts of Amreli, Junagadh and Jamnagar.

TYPE 6B NORTHERN TROPICAL THORN FORESTS

These types of forests occur in the region with less than 600 mm rainfall. These forests are found in districts of Banaskantha, Rajkot and parts of Bhavnagar, Junagadh and Kachchh. These forests contain sparse and stunted growth of species like *Acacia* and thorn bushes etc.

Forest Types & Biodiversity Forest Type Maps

Forest Types & Biodiversity Forest Type Maps of 2011 have been refined in the recently completed exercise by FSI. Percentage area under different forest types of Gujarat as per the Champion & Seth classification (1968), according to the latest exercise are presented in the following table.

Percentage area under different forest types of Gujarat

Sr. No.	Forest Type	% of Forest cover
1.	3B/C1b Moist Teak Forest	4.50
2.	3B/C1c Slightly Moist Teak 75	3.83
3.	3B/C2 Southern Moist Mixed Deciduous Forest	6.79
4.	4B/TS1 Mangrove Scrub	3.86
5.	4B/TS2 Mangrove Forest	3.37
6.	5A/C1a Very Dry Teak Forest	4.60
7.	5A/C1b Dry Teak Forest	11.77
8.	5A/C3 Southern Dry Mixed Deciduous Forest	12.75
9.	5B/DS1 Dry Deciduous Scrub Forest	5.00
10.	5B/DS4 (Dry Grassland)	1.93
11.	5/E1 <i>Anogeissus Pendula</i> Forest	0.35
12.	5/E2 <i>Boswellia</i> Forest	0.01
13.	5/E3 <i>Babul</i> Forest	0.81

Sr. No.	Forest Type	% of Forest cover
14.	5/E5 Butea Forest	0.52
15.	5/E8c Salvadora - Tamarix Scrub	0.99
16.	5/E9 Dry Bamboo Brake	0.66
17.	5/1S1 Dry Tropical Riverain Forest	0.01
18.	5/2S1 Secondary Dry Deciduous Forest	0.28
19.	5B/C2 Northern Dry Mixed Deciduous Forest	5.28
20.	6A/C1 Southern Thorn Forest	0.38
21.	6B/C1 Desert Thorn Forest.	9.22
22.	6/DS2 Tropical Euphorbia Scrub	4.82
23.	6/E2 Acacia Senegal Forest	5.20
24.	6/E3 Rann Saline Thorn Forest	4.76
25.	6/E4 Salvadora Scrub	0.10
26.	Plantation/TOF	8.21
	Total	100.00

Biodiversity

Assessment of Biodiversity Findings of the rapid assessment of Biodiversity carried out at the national level for natural forests during September 2018 to May 2019 as part of the forest type mapping exercise is summarized below in table 11.8.10 and table 11.8.11 in respect of Gujarat.

No. of species observed during the rapid assessment

Plant Type	Number of Species
Tree	102
Shrub	37
Herb	73

Forest Management

Management of forests is carried out through working plan of the forests. Working plans are prepared uniformly all over India as per Working plan code prescribed by Government of India. The state has a separate wing for preparation of working plans for different zones of the state. In Gujarat, four senior IFS officers (two Chief Conservator of Forests and two Conservator of Forests) are designated for the preparation of working plans. The area of preparation of working plan is divided between three field units. The work of these three field units is guided & coordinated by Addl. Principal Chief Conservator of Forests, Development and Management, Gujarat, Gandhinagar with the help of Chief Conservator of Forests, Working Plan, Gandhinagar.

Joint Forest management

Introduction and History

The decade of 1980s is considered to have brought about a paradigm shift in India's forest policy and legislations. The passing of the Forest Conservation Act in 1980 was followed by a host of measures to unleash a forest conservation movement in India based on local community support. The National Forest Policy of 1988 marked the first effort to set the pace for community participation in forest management. The revised National Forest Policy of 1988 took into consideration the symbiotic relationship between forests and the local indigenous people and their role in protection, regeneration and development of forests. This was the first step in the transition of forestry from being government-managed to now being community-managed. In June 1990, the Government of India issued a circular to give effect to the provisions of the National Forest Policy 1988 in this regard. Thus, Joint Forest Management was born. Henceforth 'Participatory Forestry Management' was institutionalized as an integral part of forest governance and management. Under Joint Forest Management (JFM) programme, the forest areas are jointly managed by the local communities along with government (Forest Department) on a care and share basis. The local people help in the development and protection of forests and, in return, they get bamboos, small timbers, and a share in the final harvest of timber in addition to the Non-Timber Forest Products (NTFPs).

Gujarat has had a long tradition of involvement of people in the protection of forests. Joint Forest Management is being implemented in the Gujarat State vide Resolution of Forest & Environment Department, Govt. of Gujarat No FCA-1090-125-V (3) dated 13/3/1991 and Resolution of Forest & Environment Department, Govt. of Gujarat No. FCA-1090-125-K (Part-3) dated 27/6/1994. The first Resolution highlighted the responsibility of the village organization in the protection of forest land from unauthorized encroachment, illicit cutting and grazing. This has had very good results in raising forests and conservation and has been accepted very well by the people. For further extension and consolidation, it was decided vide Resolution of Forest & Environment Department, Govt. of Gujarat No. JFM-1005-191-G dated 17/12/2005 that Joint Forest Management (JFM) would be extended to good forest areas having tree densities above 0.40 in addition to degraded forest areas. Continuous efforts are made to involve more and more people in JFM. As a result of these efforts, as many as 3414 Joint Forest Management Committees (JFMCs) are registered in the State covering an area of 458303.20 ha. The Division wise details about JFMCs are at Table-20.

Dependence of Locals on Forest Areas

The forests and trees outside forests in India support rich bio-diversity, provide a wide array of goods and ecosystem services, and support millions of forest-dependent people. Forest products contribute 20-40% of total household income in forested areas, with poorer households being more dependent on forest resources such as fuel wood, fodder and other non-timber forest products (NTFPs). Although the overall forest cover in India has remained stable over the past twenty years, approximately 40% of the forests have been and continue to be degraded by unsustainable extraction and population pressures.

Legal Framework: FDA and JFMC

National Afforestation Programme (NAP) is a major forestry scheme of the Government of India in which afforestation and related activities are intended to be implemented through public participation having joint forest management and eco-development committees. This scheme is being implemented by the National Afforestation and Eco Development Board (NAEB), Ministry of Environment and Forests, Government of India. This is a 100% centrally sponsored scheme (CSS) and started in the 10th Five Year Plan with a two-tier institutional

structure i.e. Forest Development Agency (FDA) and Joint Forest Management Committee (JFMC) or Eco- Development Committee (EDC). The village is reckoned as a unit of planning and implementation

and all activities under the programme are conceptualized at the village level. The procedural details about functioning of JFMCs is as below:

- The registration of Joint Forest Committees is carried out under Society Registration Act 1860 and/ Mumbai Sarvjanic Trust Adhinium 1950.
- These JFMCs prepare the micro plan of the area which is certified by the Working Plan.

Fire Prone Forest Areas

Geographical area under different classes of forest fire proneness are given in the following table.

Forest Fire Prone Classes (in sq km)

S. No.	Forest Fire Prone Classes	Geographical Area	% of Total forest cover
1.	Extremely fire prone	68.41	0.25
2.	Very highly fire prone	390.01	2.69
3.	Highly fire prone	521.59	3.45
4.	Moderately fire prone	1,443.32	8.43
5.	Less fire prone	68,028.78	85.18
	Total	70,452.11	100.00

(b & c) Compensatory afforestation, other forestry related schemes (physical and financial) including catchment area treatment, wildlife management and community development works and activities carried out therein in the State in the last five years from the State fund in tabular form

The Financial outlay in the Annual Development Plan of Gujarat State, following is the status of allocation and expenditure:

(Rs in crore)			
S. No.	Year	Grant release	Expenditure
1	2022-23	1658.30	1624.15
2	2021-22	1557.37	1532.51
3	2020-21	1316.47	1312.85
4	2019-20	1374.60	1293.74
5	2018-19	1253.56	1237.38
6	2017-18	1160.78	1151.94

Following are the major schemes in operation for the development of forests and wild life:

Wildlife Management:

- Development of Wild Life Sanctuaries and National Parks
- Conservation of Asiatic Lion
- Integrated development of wild life habitat
- Biodiversity conservation and Rural Livelihood Improvement
- Gujarat State Biotechnology and DNA Banking
- Asiatic Lion Landscape management
- Conservation of Great Indian Bustard
- Land Scape management for Sloth Bear

- Translocation of animals
- Development of Kutch Biosphere Reserve
- Wetland development

Forest Development and Management :

- Protection of Forests
- Grass Development
- Special area development
- Building maintenance
- Integrated Forestry Development Programme
- JBIC Assisted Integrated Forestry Development Programme
- Joint Forest management
- Mangrove plantation
- Management of Timber Depots
- Forest fire mitigation

Social Forestry

- Agro Forestry
- National Bamboo Mission
- Farm Forestry
- Research and Development

An abstract of physical targets and achievements for the last five years is as given below:

Year	Target (Ha)	Achievement (Ha)
2022-23	75836.70	75836.70
2021-22	74606.49	73625.49
2020-21	54958.00	55474.00
2019-20	71125.73	78302.05
2018-19	73408.00	74625.70
2017-18	51233.00	53416.00

(d and e). Year-wise total compensatory Afforestation carried out in the State since 1980

Year	Compensatory Afforestation required as per site specific Scheme submitted along with approved proposal for diversion of forest land under FC Act, 1980 (in Ha.)	Compensatory Afforestation carried out in the State as per site specific scheme (in Ha)	Balance Compensatory Afforestation to be carried as per site specific scheme (in Ha)
1980-81	0	0	0
1981-82	979	1	978
1982-83	83	57	1004
1983-84	161	88	1077
1984-85	3	1	1079
1985-86	51	46	1084
1986-87	3584	2497	2171
1987-88	62	50	2183
1988-89	187	177	2193
1989-90	75	72	2196
1990-91	291	260	2227
1991-92	205	124	2308
1992-93	2469	2198	2579
1993-94	10956.47	10972.47	2563
1994-95	2843	2814	2592
1995-96	14137	13212	3517
1996-97	1610	1339	3788
1997-98	2146	1978	3956
1998-99	1443	1377	4022
1999-20	1538	1171	4389
2000-01	2038	1491	4936
2001-02	4349	4152	5133
2002-03	4893	4116	5910
2003-04	2844	2702	6052
2004-05	3121	1748	7425
2005-06	2351	2268	7508
2006-07	2506	2506	7508
2007-08	2829	2829	7508
2008-09	2691	2077	8122
2009-10	4299	1542	10879
2010-11	1859.92	4523	8215.92
2011-12	1126.62	2079	7263.54
2012-13	1729.26	3627	5365.8
2013-14	1007.57	2631	3742.37
2014-15	1355.72	1777	3321.09
2015-16	801.3	2048	2074.39
2016-17	671.09	1183	1562.48
2017-18	449.34	847	1164.82

Year	Compensatory Afforestation required as per site specific Scheme submitted along with approved proposal for diversion of forest land under FC Act, 1980 (in Ha.)	Compensatory Afforestation carried out in the State as per site specific scheme (in Ha)	Balance Compensatory Afforestation to be carried as per site specific scheme (in Ha)
2018-19	1262.79	746	1681.61
2019-20	2345.6	1922.42	2104.79
2020-21	4862.43	1019.84	5947.38
2021-22	4478.62	3733.35	6692.65
2022-23	0	4087.97	2604.68
2023-24	1104.01	2004.94	1703.75
2024-25(Plan)	1703.75	2004.94	1402.56
Total	99502.49	98099.93	

(f). Brief description and abstract of the monitoring work done by the Monitoring and Evaluation wing of the State Forest Department

Following practice are being followed pursuant to Standing Order no. 8 dated 02/02/2019, issued by the Principal Chief Conservator of Forests, Gujarat in respect of monitoring and evaluation different activities by monitoring and evaluation wing of Gujarat Forest Department.

S. No	Activity	Cadre wise monitoring percentage of activities				
		Range Forest Officer	Assistant Conservator of Forests	Deputy Conservator of Forests	Chief Conservator of Forests/ Conservator of Forests	Head Office
1	Advance work	100%	-	-	5%	5%
2	Nursery	100%	20%	3%	At least one nursery of a Division	5%
3	Current Year Plantation	100%	10%	3%	At least one plantation of a Division	5%
4	One year old plantation	100%	5%	3%	At least one plantation of a Division	5%
5	Two year old plantation	100%	3%	1%	At least one plantation of a Division	2%
6	Three year old plantation	100%	3%	1%	At least one plantation of a Division	2%
7	4 year old plantation	20%	3%	3%	At least one plantation of a Division	2%
8	4 year old plantation	20%	3%	3%	At least one plantation of a Division	2%
9	Construction works, Check dam, buildings etc.	100%	20%	5%	At least one plantation of a Division	5%

The monitoring wing takes up the monitoring works by random selection of works. Timelines have also been decided for taking up the monitoring of different activities. Plantation registers

are also maintained for each plantation, wherein survival parameters are also maintained and updated.

(g). Brief description and abstract of the monitoring work done by the independent monitor (Third Party Monitoring) in the State

As per the guidelines of CAMPA issued by Ministry of Environment and Forests , Government of India, dated 2/7/2009 " Third Party Monitoring of CAMPA works is conducted by independent monitoring agency, decided based on e-tendering. The monitoring agency is taking up monitoring of 5% of plantations, based on the random sample selection.

Part-II:

Activities to be undertaken for compensatory afforestation, additional compensatory afforestation, penal compensatory afforestation, catchment area treatment plan and for any other site specific scheme may be used as per site-specific schemes submitted by the State along with the approved proposals for diversion of forest land under the Forest (Conservation) Act, 1980 (69 of 1980) referred to in clause (a) of section 6 of the Act:

- (a) District/ forest division wise details of new compensatory afforestation, catchment area treatment plan works, wildlife management activities to be done as per the conditions imposed under forest clearance granted by the Central Government under the Forest (Conservation) Act, 1980.

The mandatory Compensatory Afforestation activities to be taken up as per the conditions imposed under forest clearances granted by the Government of India under the Forest (Conservation) Act, 1980 to be taken up during 2023-24 is attached at page no. 20 to 125

- (b) Details of maintenance works in physical and financial terms proposed to be undertaken in the current financial year in the case of compensatory afforestation work, catchment area treatment plan works, wildlife management activities and other such activities undertaken in previous years which need maintenance for its survival and sustainability.

The details of maintenance work in physical and financial terms proposed to be undertaken during 2023-24 in the case of compensatory afforestation work, catchment area treatment plan works, wildlife management activities and other such activities undertaken in previous years which need maintenance for its survival and sustainability are attached at page no. 20 to 133

Part-III:

Activities to be undertaken from net present value and interest component referred in rule 5 and rule 6:

Details of the activities to be taken up including the maintenance of works undertaken in previous years from the funds available under Net Present Value (NPV) and interest component are submitted at page no. 135 to 184

Part-IV:

Measurable output of all physical activities and targets of each permissible activity along with the period required for achieving the measurable output:(a) Physical and financial targets of each activity to be undertaken in measurable quantity along with the estimated cost of such activities in tabular form including details provided in part II and part III.

The measurable outputs like area to be covered under plantation, soil and conservation works, protection infrastructure, equipment, habitat management, infrastructure for the frontline staff etc. are detailed in the tables. The measurable output would be as per the guidelines and standing orders of the Department.

(c) Details of the concurrent monitoring and evaluation report including third party monitoring undertaken in past with photographs.

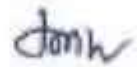
Details of monitoring and evaluation undertaken are attached at **Page No. 185 to 198**

Representative photographs of the activities taken up under CAMPA are annexed at **page no.- 199 to 211**

Declaration

The above annual plan of operation has been adopted by the State Authority.

Date: 18/05/2023



Signature
Member - Secretary State
Authority

**Abstract to Annual Plan of Operation (APO) of 2023-24 for
Compensatory Afforestation Fund Management and
Planning Authority (CAMPA) of Gujarat State**

S. No.	Category	Activity	Unit	Qty.	Amt. (Rs in Lakhs)	CAF Rules 2018	
1	(a) Mandatory Compensatory Afforestation	Plantation to be taken up during 2023-24	Ha	1987.92	2300.82	Mandatory Part	
		Preparatory advance works for plantation in 2024-25	Ha	1557.36	2513.75		
		Maintenance of earlier plantations	Ha	14534.16	4762.11		
		Total	Ha	18079.45	9576.68		
	(b) Mandatory Additional Conditions	Plantation to be taken up during 2023-24	Ha	17.02	20.67	Mandatory Part	
		Preparatory advance for 2024-25	Ha	0.97	3.96		
		Maintenance of earlier plantations	Ha	102.70	144.04		
		Total	Ha	120.69	168.67		
	(c) Catchment Area treatment	Catchment Area treatment as per approved conditions	Ha.	250	203.48	Mandatory Part	
	Total (1)				18450.14	9948.83	
Net Present Value (NPV)							
2	Not less than 80% core activities	Plantation to be taken up during 2023-24	Ha.	5827	3465.1916	5(2)(b)	
		Preparatory advance works for plantation in 2024-25	Ha.	3150	4587.76		
		Maintenance of earlier plantations	Ha.	6975.06	2992.76		
		Total	Ha.	15952.06	11045.71		
		(d) Protection of plantations and forests					5(2)(d)
		Hiring of vehicles for protection in sensitive forest areas (25 no.)			75.00		
		(e) Pest and disease control in forest					5(2)(e)
		Treatment of fungal infestation in Charoli trees in Chhota Udaipur			25.00		
		(g) Soil and moisture conservation works in the forests;					5(2)(g)
		Van Talav and Percolation tanks		47	317.80		
		Check Dams		41	623.43		
		Gabion Structures		12	66.11		
		Total		100	1007.34		
		(i) Improvement of Wildlife Habitat as provided in the approved wildlife management plan or working plan;					5(2)(i)
		Corridor Development in Gir Lion Landscape			300.00		
Water Harvesting Structures		9	220.00				
Total		9	520.00				
Total (2)					12673.05		
3		(a) Nurseries and other planting stock production		24.0 lakh	1000.00	5(3)(a)	

S. No.	Category	Activity	Unit	Qty.	Amt. (Rs in Lakhs)	CAF Rules 2018
	Not more than 20% core activities	(e) Construction of residential buildings front line staff				5(3)(e)
		Beat Guard Quarter		54	544.00	
		Forester Quarter		33	462.00	
		RFO quarter		8	152.00	
		Range Office		7	174.00	
		Total		102	1332.00	
			(h) Independent concurrent monitoring and evaluation and third-party monitoring			25.00
	Total (3)				2357.00	
4	Interest Components	Management of Office establishment			25.00	6(b)(i)
	Total (4)				25.00	
	Grand Total (1)+(2)+(3)+(4)				25003.88	

Minutes of the 16th Meeting of State Level Steering Committee of Gujarat State CAMPA

The 16th Meeting of the State Level Steering Committee of Gujarat State CAMPA was held on 02.05.2023 under the Chairmanship of Shri Raj Kumar, Chief Secretary, Government of Gujarat and Chairman, Steering Committee of Gujarat State CAMPA. The following members participated in the meeting:

1. Shri Sudhir Kumar Chaturvedi, PCCF and HoFF,
2. Shri Sanjeev Kumar, Principal Secretary, Forest and Environment Department,
3. Mrs. Mona Khandhar, Principal Secretary (Economic Affairs), Finance Department
4. Shri N. Srivastava, PCCF, Wild Life, Gandhinagar
5. Dr. A.P. Singh, PCCF, Development and Management (I/C) and PCCF, Working Plan
6. Shri R.K. Sugoor, Director, GEER Foundation
7. Shri Shrawan Kumar Verma, IGF, Integrated Regional Office, Gandhinagar, MoEF&CC.
8. Ms. S. Chhakchhuak, Additional Secretary (Budget), Finance Department
9. Dr. Jaipal Singh, Additional PCCF, Land and Nodal Officer, CAMPA

The meeting was started with the permission of the Chair. Principal Secretary, Forest and Environment Department welcomed the members and initiated the presentation on the agenda of the meeting:

Agenda : 1 : Confirmation of Minutes of the 15th State Level Steering Committee meeting hold on 23.03.2022.

It was submitted that the minutes of 15th meeting of State Level Steering Committee was circulated to the members of the State Level Steering committee. No further comments were received and the same was confirmed.

Agenda : 2 : Action taken report on the minutes of 15th meeting of State Level Steering Committee.

The action taken report on different items of the 15th meeting of State Level Steering Committee of Gujarat State CAMPA held on 22.03.2022 was presented and the same was noted. It was informed that the backlog of mandatory Compensatory afforestation has been completed and a proposal wise database has been maintained for this purpose. It was also informed that the National CAMPA Authority approved all the activities proposed by the State CAMPA in the APO of 2022-23. It was also mentioned that as per discussion in the 15th State Level Steering Committee, plantations were taken up in Ambaji and Dharoi areas and further provisions have also been included.

Agenda : 3 : Review of Progress of fund release and works till date and as approved under the APO 2022-23.

The following achievements under physical and financial progress of works since the formation of Ad-hoc CAMPA was submitted to the State Level Steering Committee for information:

dmw

1.1. Fund released from National CAMPA since 2009-10 and expenditure

Sr. No.	Year	Total funds released from Ad-hoc CAMPA (Rs.in Crore)	Expenditure (Rs.in Crore)
1	2009-10	24.96	8.57
2	2010-11	29.16	32.75
3	2011-12	26.30	28.77
4	2012-13	32.41	24.70
5	2013-14	28.00	33.79
6	2014-15	65.00	45.06
7	2015-16	33.00	30.22
8	2016-17	99.00	39.06
9	2017-18	27.00	59.13
10	2018-19	212.66	152.33
11	2019-20	0.00	118.50
Total - 1		577.49	572.88
12	2020-21 (State Plan)	169.85	169.85
13	2021-22 (State Plan)	169.00	168.79
14	2022-23 (State Plan)	170.00	169.96
Total - 2		508.85	508.60
Grand Total 1 + 2		1086.34	1081.48

1.2. Year wise Afforestation works carried out from CAMPA Funds

Sr. No.	Year	Plantation carried out against FCA proposal (ha.)	Plantation carried out under NPV (ha.)	Total
1	2009-10	85.00	0.00	85.00
2	2010-11	3468.00	0.00	3468.00
3	2011-12	1435.00	0.00	1435.00
4	2012-13	2900.00	0.00	2900.00
5	2013-14	1961.00	0.00	1961.00
6	2014-15	1777.00	0.00	1777.00
7	2015-16	2048.00	0.00	2048.00
8	2016-17	1183.00	500.00	1683.00
9	2017-18	847.00	122.00	969.00
10	2018-19	746.00	230.00	976.00
11	2019-20	1922.42	232.00	2154.42
12	2020-21	1019.85	527.56	1547.41
13	2021-22	3733.55	2725.00	6458.55
14	2022-23	4243.97	2948.41	7192.38
Total :-		27369.79	7284.97	34654.76

The release of funds from National CAMPA Authority and further deposits in the National CAMPA account for Gujarat State was also submitted to the State Level Steering Committee for information. The position of release of funds to the Gujarat State under State Compensatory Afforestation Fund (SCAF) and further deposits is as given below:

Year	Release by National CAMPA in State Compensatory Afforestation Fund (SCAF)	Expenditure	(Rs in Crore)
			Balance
2019-20	1484.60	508.60	996.00

It was also submitted that an additional amount of about Rs. 668.91 crore has been deposited in the Gujarat State account of National CAMPA, of which a reconciliation statement for Rs. 337.0 crore has been submitted to National CAMPA. From the additional deposited amount with National CAMPA, approximately Rs. 602 crore is due to be released to State Compensatory Afforestation Fund of Gujarat State.

Agenda : 4 : Annual plan of Operations (APO) for 2023-24

The item-wise activities, as per provisions of Compensatory Afforestation fund Rules, 2018 was submitted for discussion and approval of the State Level Steering Committee.

During the discussion Chairman, State Level Steering Committee emphasized on the qualitative and outcome based planning for effective strategy to increase the forest cover by taking up degraded forest areas for plantations in a more planned manner. This will lead to the enhanced carbon sequestration. It was directed that more areas may be planned for afforestation for which additional financial resources can be made in RE. Principal Secretary, Finance also agreed to consider enhancing the allocation from State Compensatory Afforestation Fund. Chairman also suggested to seek more funds in State Plan for infrastructure works and to use the funds available under CAMPA mainly for afforestation works and eco-restoration.

It was also emphasized by Chairman, Steering Committee to use different tools for effective monitoring of the works undertaken for which use of Drones and other IT tools can be used. It was also directed to upload all the polygons of afforestation works taken up under CAMPA on the PM Gati Shakti Portal.

With the inclusion of additional afforestation targets, the following Annual Plan of Operations is approved for 2023-24:

S. No.	Category	Activity	Unit	Qty.	Amt. (Rs in Lakhs)	CAF Rules 2018
1	(a) Mandatory Compensatory Afforestation	Plantation to be taken up during 2023-24	Ha	1987.92	2300.82	Mandatory Part
		Preparatory advance works for plantation in 2024-25	Ha	1557.36	2513.75	
		Maintenance of earlier plantations	Ha	14534.16	4762.11	
		Total	Ha	18079.45	9576.68	
	(b) Mandatory Additional Conditions	Plantation to be taken up during 2023-24	Ha	17.02	20.67	Mandatory Part
		Preparatory advance for 2024-25	Ha	0.97	3.96	
		Maintenance of earlier plantations	Ha	102.70	144.04	
		Total	Ha	120.69	168.67	

Jonw

S. No.	Category	Activity	Unit	Qty.	Amt. (Rs in Lakhs)	CAF Rules 2018	
	(c) Catchment Area treatment	Catchment Area treatment as per approved conditions	Ha.	250	203.48	Mandatory Part	
Total (1)				18450.14	9948.83		
Net Present Value (NPV)							
2	Not less than 80% core activities	Plantation to be taken up during 2023-24	Ha.	5827	3465.1916	5(2)(b)	
		Preparatory advance works for plantation in 2024-25	Ha.	3150	4587.76		
		Maintenance of earlier plantations	Ha.	6975.06	2992.76		
		Total	Ha.	15952.06	11045.71		
		(d) Protection of plantations and forests					5(2)(d)
		Hiring of vehicles for protection in sensitive forest areas (25 no.)				75.00	
		(e) Pest and disease control in forest					5(2)(e)
		Treatment of fungal infestation in Charoli trees in Chhota Udaipur				25.00	
		(g) Soil and moisture conservation works in the forests;					5(2)(g)
		Van Talav and Percolation tanks		47	317.80		
		Check Dams		41	623.43		
		Gabion Structures		12	66.11		
		Total		100	1007.34		
		(i) Improvement of Wildlife Habitat as provided in the approved wildlife management plan or working plan;					5(2)(i)
Corridor Development in Gir Lion Landscape				300.00			
Water Harvesting Structures		9	220.00				
Total		9	520.00				
Total (2)					12673.05		
3	Not more than 20% core activities	(a) Nurseries and other planting stock production		24.0 lakh	1000.00	5(3)(a)	
		(e) Construction of residential buildings front line staff				5(3)(e)	
		Beat Guard Quarter		54	544.00		
		Forester Quarter		33	462.00		
		RFO quarter		8	152.00		
		Range Office		7	174.00		
		Total		102	1332.00		

dmw

S. No.	Category	Activity	Unit	Qty.	Amt. (Rs in Lakhs)	CAF Rules 2018
		(h) Independent concurrent monitoring and evaluation and third-party monitoring			25.00	5(3)(h)
		Total (3)			2357.00	
4	Interest Components	Management of Office establishment			25.00	6(b)(i)
		Total (4)			25.00	
		Grand Total (1)+(2)+(3)+(4)			25003.88	

Agenda : 5 : Monitoring,

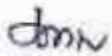
It was informed that in addition to the internal monitoring mechanism by the forest department, third Party monitoring and evaluation of Plantations carried out under CAMPA is also undertaken. The Third Party Monitoring agency carried out monitoring and evaluation for 100% plantations of last five years from 2016-17 to 2020-21. The monitoring of works taken up during 2021-22 is under progress.

Agenda : 6 : Accounts, Audit and Annual Report

It was submitted that accounts have been prepared for the expenditure done under CAMPA up to 2022-23. GAG has carried out transaction audit on the receipt and expenditure of Gujarat State CAMPA from 2016-17 to 2021-22. The same was noted. It was also submitted that the reports for 2020-21 and 2021-22 have been prepared. The same was also noted and approved.

The meeting ended with thanks to the Chair and Members.

Minutes are issued with the kind approval of Chief Secretary, Government of Gujarat and Chairman, State level Steering Committee of Gujarat State.


 (Dr. Jaipal Singh)
 Additional PCCF (Land) and
 CEO, Gujarat State CAMPA

1. TABLE 1: Mandatory Activities-Compensatory Afforestation (CA)/ Penal Compensatory Afforestation (PCA)

	CA_Proposed_Physical	CA_Proposed_Finalcial
01. 70% Advance Work -2024-25	1557.36	2513.75
02. 30% + Current Year Plantation Year 2023-24	1987.92	2300.82
03. One Year Old Maintanance - 2022-23	4473.11	2696.84
04. Two Year Old Maintanance - 2021-22	3670.54	1133.94
05. Three Year Old Maintanance - 2020-21	1219.84	393.61
06. Four Year Old Maintanance - 2019-20	1773.42	187.51
07. Five Year Old Maintanance - 2018-19	755.31	136.42
08. Six Year Old Maintanance - 2017-18	384.29	23.53
09. Seven Year Old Maintanance - 2016-17	530.26	31.79
10. Eight Year Old Maintanance - 2015-16	1219.83	116.06
11. Nine Year Old Maintanance - 2014-15	270.09	25.36
12. Ten Year Old Maintanance - 2013-14	237.47	17.07
Grand Total	18079.45	9576.68

1. TABLE 1: Mandatory Activities-Compensatory Afforestation (CA)/ Penal Compensatory Afforestation (PCA)

S. No	Circle	Division	FC Proposal Details Project Name/Details	Area (Ha/Ba.)	CA Area as per FC proposal		CA Executed		CA Proposed for current financial year		Remaining CA	Interest Amount to offset incremental cost of CA/PCA (in lakhs)	
					Location (KML DP)	Physical (in Ha.)	Financial (in lakhs)	Physical (in Ha.)	Financial (in lakhs)	Physical (in Ha.)			Financial (in lakhs)
1	Ahmedabad	Ahmedabad	Diversion of 8.795 Ha Protected Forest land for the Project of Widening 10.00 mtr. to four lane of S.H.No.-06 Vasmatle - Pipal road km. 69/600 to 93/800 Taluka: Dholka, District: Ahmedabad, S.	8.795	22°20'14.67"N 22°20'13.20"N 22°19'55.97"N 22°19'56.23"N 22°19'59.22"N 22°19'59.43"N	7	8	9	10	11	12	13	14
2	Ahmedabad	Ahmedabad	Subject-Diversion of 18.85 Ha Protected Forest land for Widening & Strengthening 10.00 mtr to four lane of S.H.No. 17 Vastrangam, Vadhwan-Surendrangar road km. 60-000 to km. 77, 000 up to Ahmedabad.	18.85	22°21'3.86"N 22°21'8.30"N 22°21'2.42"N 22°20'58.14"N 22°20'56.14"N 22°20'37.30"N 22°20'41.08"N 22°20'46.14"N 22°20'49.50"N 22°20'46.22"N	7	8	9	10	11	12	13	14
3	Ahmedabad	Ahmedabad	Diversion of 3.588 Ha. Protected Forest land for the Project of Widening 5.50 meter to four lane of S.H.No. 117 Gumbh-Lohal, Surendrangar road K.M.00:00 to 7:00 Range Dholka Taluka-Dholka in favour of Executive Engineer road and Building Division in Ahmedabad. District of Gujarat. reg. (in Tunciple epson))	3.588	N: 22° 19' 54.17" N: 22° 19' 47.74" N: 22° 19' 44.16" N: 22° 19' 50.64"	7	8	9	10	11	12	13	14
4	Ahmedabad	Ahmedabad	Diversion of 54.29 Ha. of Reserved Forest & Protected Forest land in Ahmedabad District for Conservation of Ahmedabad-Dholak Expressway an Ambli to Adhebi Section from Village Ambli (CH Km. 71+060) to Village Adhebi (CH Km.109+019) 97.959 Km in favour of Project Director, NHA, PIU, Ahmedabad State Gujarat, (in Principal App.)	54.29	(1)N: 22° 08' 16.78" (2)N: 22° 08' 47.56" (3)N: 22° 08' 55.65" (4)N: 22° 08' 51.51" (5)N: 22° 08' 34.69" (6)N: 22° 08' 34.07" (7)N: 22° 08' 29.92" (8)N: 22° 08' 28.95" (9)N: 22° 08' 30.59" (10)N: 22° 08' 25.41" (11)N: 22° 08' 18.46" (12)N: 22° 08' 43.67" (13)N: 22° 08' 22.28" (14)N: 22° 08' 23.51" (15)N: 22° 08' 21.69" (16)N: 22° 08' 42.86"	7	8	9	10	11	12	13	14
5	Ahmedabad	Ahmedabad	Diversion of 2,228 Ha. Protected Forest land for Project of Widening and improvement 16.10 mtr to four lane of Ahmedabad-Bagodra Dhamdaha-Raigar-Umalla road i.c.m. 105/100 to 106/100 (Village) Vastrol, Tal. Dholakha, Ahmedabad District in favour of Executive Engineer R&B Division Ahmedabad State Gujarat.	2,228	N: 22° 22' 34.37" N: 22° 22' 29.91" N: 22° 22' 26.81" N: 22° 22' 27.71" N: 22° 22' 35.23"	7	8	9	10	11	12	13	14
6	Ahmedabad	Ahmedabad	Diversion of 22.49 Ha. Protected Forest land for Project of Widening to four lane of SH No. 4 Sarthaj, Dholka K. m. 16/800 to 3/600 Range Dholakha, Taluka in favour of Executive Engineer R&B Division Ahmedabad State Gujarat.	22.49	(1)N: 22° 22' 48.51" (2)N: 22° 22' 49.44" (3)N: 22° 22' 47.04" (4)N: 22° 22' 43.58" (5)N: 22° 22' 43.31" (6)N: 22° 22' 35.17" (7)N: 22° 22' 27.40" (8)N: 22° 23' 26.51" (9)N: 22° 22' 26.10" (10)N: 22° 22' 21.14" (11)N: 22° 22' 24.31"	7	8	9	10	11	12	13	14

S. No	Circle	Division	FC Proposal Details Project Name/Details	CA Area as per FC proposal				CA Proposed for current Financial Year				Remaining CA		Interest Amount to offset incremental cost of CA/FCA (in lakhs)
				Area (in Ha.)	Location (KML/Bis)	Financial (in lakhs)	Physical (in Ha.)	Financial (in lakhs)	Physical (in Ha.)	Financial (in lakhs)	Physical (in Ha.)			
1	2	3	4	5	6	7	8	9	10	11	12	13	14	
7	Ahmedabad	Ahmedabad	Division of 6.86 Ha. Protected Forest land for widening 10.00 mtr in four lane of SH No.17 Ahmedabad-Sardar-Siddi-Virangam road 3 Km. 54.400 to 60.000 Km Talala Virangam in favour of Executive Engineer, R&B Division in Ahmedabad District of Gujarat.	6.86	(1)N: 22° 19' 29.63" (2) N: 22° 19' 23.85" (3)N: 22° 19' 17.47" (4) N: 22° 19' 23.84"	106.49	14	68.22	14	20.36	14	17.91	15.4	
8	Ahmedabad	Ahmedabad	Division of 1.53 Ha. for Construction of Ahmedabad to Dholera Expressway (length 110 Km) is crossing through (1) Baria to Dholera road (SH-14) near Siroli village in Dholera range (2) Begunda to Vataman road (SH-8) near Vejliya Village in Dholera range (3) Dholera-Vataman road (SH-6) near Pipli Village in Dholera range Dist Ahmedabad, Gujarat State.	1.53	(1)N: 22° 22' 42.59" (2) N: 22° 22' 42.81" (3)N: 22° 22' 34.95" (4) N: 22° 22' 35.48"	33.96	4	19.49	4	6.62	4	7.85	5.7	
9	Ahmedabad	Ahmedabad	Division of 1.853 Ha. Protected forest land for the Project of Widening and Improvement 10 mtr to four Lane) Sardar-Nalajpur road ; Vilasgarh Vidhan) Km 1200 to 2.500 Km Taluka-Sardar in favour of Executive Engineer, R&B Division in Ahmedabad Dist. of Gujarat.	1.853	(1)N: 22° 22' 39.89" (2) N: 22° 22' 34.12" (3)N: 22° 22' 35.01" (4) N: 22° 22' 39.76"	30.42	4	19.49	4	5.82	4	5.12	4.4	
10	Ahmedabad	Ahmedabad	Division of 0.093 ha of protected forest land for erection of 400 KV Die Transmission line along parallel crossing of SH and NH, Lrmbi-Vadvali road in the favour Western Region Transmission Gujarat Private Limited (Rollechce Power Transmission Limited in Surendranagar, Ahmedabad & Mehsana District of Gujarat) (4 Year Maintenance Project)	0.093	(1)N: 22° 16' 35.20" (2) N: 22° 16' 34.59" (3)N: 22° 16' 31.94" (4) N: 22° 16' 31.41"	2.94	1	3.04	1	0.08	1	0	0	
11	Ahmedabad	Ahmedabad	Division of 23.88 ha. Protected forest land for widening of SH-17 Virangam-Bahuchichi road Km.0300 to 43.040 in favour of Executive Engineer, R&B Division, Ahmedabad, 4 Year Maintenance Project)	23.88	(1)N: 22° 16' 29.85" (2) N: 22° 15' 52.97" (3)N: 22° 15' 58.10" (4) N: 22° 16' 10.87" (5) N: 22° 16' 09.08" (6) N: 22° 16' 30.97"	172.1	50	151.86	50	4.95	50	15.3	147.37	
12	Ahmedabad	Ahmedabad	Division of 36.18 ha Protected Forest land for The Project of Widening 10.00 mtr to four lane of S.H.No- 7 Virangam - Becharji road Km. 1800 to 42.000 Taluka: Virangam and Majdal District: Ahmedabad, State: Gujarat (10 Year Maintenance Project)	36.18	(1)N: 22° 22' 34.20" (2) N: 22° 22' 33.41" (3)N: 22° 22' 27.81" (4) N: 22° 22' 29.87"	16.98	2	8.33	2	2.73	2	5.92	2.85	
13	Ahmedabad	Ahmedabad	Division of 13.005 ha Protected Forest land for The Project of Widening & Strengthening of Virangam - Masdal-Dasada road (2.00 mtr to 10.00 mtr) Km. 63.000 to 93.900 S.H.18 Taluka: Virangam and Mandal : District: Ahmedabad (10 Year Maintenance Project)	13.005	(1)N: 22° 19' 22.69" (2) N: 22° 19' 16.37" (3)N: 22° 19' 04.24" (4) N: 22° 19' 10.66"	229.23	27	112.51	27	36.84	27	79.88	38.51	

S. No	Circle	Division	FC Proposed Details	CA Area as per FC proposal						CA Executed			CA Proposed for current Financial Year			Remaining CA		Interest Amount to offset incremental cost of CA/PCA (in lakhs)
				Area (in Ha.)	Location (KM file)	Financial (in lakhs)	Physical (in Ha.)	Financial (in lakhs)	Physical (in Ha.)	Financial (in lakhs)	Physical (in Ha.)	Financial (in lakhs)	Physical (in Ha.)	Financial (in lakhs)	Physical (in Ha.)			
1	2	3	4	5	6	7	8	9	10	11	12	13	14					
14	Ahmedabad	Ahmedabad	Division of 32.775 Ha Protected Forest for widening 10.00 mtr to four lanes and improvement of S.H. No-4 Dholav-Vasmat road Km 46.600 to Km 69.600 in favour of Executive Engineer, Ahmedabad (R&B) Division in Ahmedabad District of Gujarat. (10 Year Maintenance Project)	32.775	(1)N: 22°19'18.47" (2)N: 22°19'46.04" (3)N: 22°19'40.14" (4)N: 22°19'12.14"	560.34	66	275.04	66	90.06	66	195.24	94.13					
15	Candhinagar	Arvalli	Division of 0.72 ha. Reserve forest land for laying of overhead 66KV Dholav-Vasmat Line from existing 66KV Rellavada Meghal Power transmission line passing through the village Dhondhiya Ta. Highraj Dist Arvalli in favour of Executive Engineer (Const.), GETCO, Himmatnagar.	0.72	Rajali (bhalikavaj)(N-23.34.543 E-73.20.991 N-23.34.558 E-73.21.070 N-23.34.482 E-73.21.089 N-23.34.467 E-73.21.012	9.80	2	3.17	2	2.09	0	4.54						
16	Candhinagar	Arvalli	Division of 1.9602 ha Reserved Forest land for laying of 11 KV pallas Rangpur line through Otic & Rajchun's Village, Ta-Bhaloda, District Arvalli in favour of Executive Engineer (Const.), GETCO, Himmatnagar.	1.9602	Nana Kanthariya(N-23.42.22.23 E. 73.25.16.65 N. 23.42.31.70 E.73.25.22.27	19.60	4	6.34	4	4.17	0	9.09						
17	Candhinagar	Arvalli	Division of 11.40 ha. Protected Forest Land for widening of Madasa to Rajgadh road in Taluka Modasa District Arvalli in favour of Executive Engineer, R&B Division, Arvalli of Gujarat.	11.4	Hathiyal(N.23.44.51.633 E0.73.19.50.59 N.23.44.47.43 E0.73.20.17.98	98.93	23	27.38	23	21.20	0	50.35						
18	Candhinagar	Arvalli	Proposed Division of (0.30 ha. (out of 13.30 ha) Protected forest land for widening and straightening from Sulgam (Direct-Border) to Sidhara road (from Km 20.750 to 39.750) of Section SH - 127 in favour of Executive Engineer, Road and Building Department State Road Project Division in Patan, District of Gujarat-raj.	13.30	bajkoti(23.49.48.48" 73.30.4.232" 23.489 788" 73.30.3564"	76.03	27	22.6	27	16.30	0	37.13						
19	Candhinagar	Arvalli	Division of 1.742 Ha. Protected Forest land for construction of 765 kv double circuit transmission- chitodegh transmission line of Baniak-Balis (Mehsana Sabarkantha and patan district in favour of chief manager power grid corporation of india LTD Reserve forest land for de-plant and construction of 6 spacing (from km 287+400 to km 401+300 (losing Churnage from km 330.585 km 447+385) section of NH-8 in the state of Rajasthan & Gujarat	1.742	Khatavada(N-23.17.39 E. 73.25.36 N. 23.17.38 E.73.25.40	6.84	1	1.62	1	0.36	0	4.86						
20	Candhinagar	Arvalli	Division of 3.527 Ha. (on line 4.728 ha applied) Reserve forest land for de-plant and construction of 6 spacing (from km 287+400 to km 401+300 (losing Churnage from km 330.585 km 447+385) section of NH-8 in the state of Rajasthan & Gujarat	3.527	Muloj(N-2602.583.39 E-341572.82	54.69	8	11.97	8	2.92	0	39.80						
21	Candhinagar	Arvalli	Division of 13.52 ha. Protected forest land, Widening and Straightening from Pahan to Ujjan (or District Road) (from Km. 38.00 to 65.00) of Section SH-130 Pahan District in favour of Executive Engineer, R&B Division in Pahan District of Gujarat	13.52	Sakaraya(N-23.25.871 E-73.20.067 N-23.25.784 E-73.20.009 N-23.25.742 E-73.20.048 N-23.25.765 E-73.20.398	78.84	28	41.92	28	10.21	0	26.71						
22	Candhinagar	Arvalli	Division of 32.88 ha. Protected forest land, Widening and Straightening from Harji Junction to District Board Road (near Bihya Village) (From Km 0.00 to 60.00) of Section SH-10 Pahan District in favour of Executive Engineer, R&B Division in Pahan.	32.88	Muloj(N-23.31.206 E-73.26.662 N-23.31.266 E-73.27.216 N-23.30.997 E-73.26.606 N-23.30.947 E-73.27.168	185.84	66	98.83	66	22.60	0	64.41						

S. No	Circle	Division	FC Project Details	C.I. Area as per FC proposal		CA Executed		CA Proposed for current Financial Year		Remaining CA		Intercept Amount to offset incremental cost of CA/PCA (in lakhs)	
				Area (in Ha.)	Location (A.M.L. DR)	Physical (in Ha.)	Financial (in lakhs)	Physical (in Ha.)	Financial (in lakhs)	Physical (in Ha.)	Financial (in lakhs)		
1	2	3	4	5	6	7	8	9	10	11	12	13	14
23	Coaching	Arvalli	Diversion of 76.093 Ha. of Reserve Forest land for laying of Construction of 765 KV A.C. Bhiw-SabarKanba Transmission line through forest area in Dist. Kutch and union terit of Guj.	76.093		389.23	153	341.96	153	8.42	0	38.85	
24	Coaching	Arvalli	Diversion of 29.64 ha protected & Reserved Forest land for widening and strengthening from 79.200 km to 100.00 km (Schorol to Anshel) Road / Section of Himmatnagar idar Vada] (Chedrahma -Ambaji Road /Section of SR-9) in Favour of Executive Engineer R&B Division in Banaskantha - District of Gujarat.	29.64		141.94	33	80.1	33	3.49	0	58.35	
25	Coaching	Arvalli	Diversion of 11.5173 ha Reserved/Section-4 forest land for construction of 765 kv double circuit Banaskantha -Chitrogarh Transmission line in favour of chief manager power grid corporation of india limited in arvalli & Sabarkantha District of Gujarat.	11.5173		51.61	12	29.13	12	1.27	0	21.21	
26	Coaching	Arvalli	Proposal for forest clearance for analysis himmatnagar road 1 km, 97.8 to 1 km, 163.65 section -ii pertaining to sabarkantha district km 147.225 to km 163.750 (subramani river to himmatnagar section 19.88 ha. re. fig. 14, 23 ha.)	19.98		54.64	29	36.2	29	2.62	0	15.82	
27	Coaching or	SabarKanba	Final stage -I approval of Central Government under forest conservation Act 1980 for proposed diversion of 0.49 ha reserved forest land for construction of new 66 KV substation at Goh-rda, Taluka Vijaynagar in favour of Executive Engineer (Construction) Himmatnagar in Sabarkantha District of Gujarat.	0.49		2.90	1	0.34	1	0.64	0	1.72	0
28	Coaching or	SabarKanba	Diversion of 0.121 ha Reserved forest land for laying 90-125 mm dia HDPE pipeline for Supply Natural gas to connect Jamla Taluqa Katarapur and Kanhol village of himmatnagar taluka and surrounding area in District sabarkantha in favour of Chief Manager Subramani Gas Ltd Gandhinagar.	0.121		4.90	1	0.93	1	1.10	0	2.87	0
29	Coaching or	SabarKanba	Diversion of 0.8406 ha Protected forest land for laying of 66 KV Dehrode-Cotwada line transmission line in Sabarkantha District in favour of Executive Engineer (Construction) Gujarat Energy Transmission Corporation Ltd Himmatnagar.	0.8406		9.80	2	1.85	2	2.20	0	5.75	0
30	Coaching or	SabarKanba	Diversion of 0.522 ha Protected forest land for widening and strengthening of Nilroda Baysar Ashrol road joining to SH CH 15-200 to 23750 in favour of Executive Engineer R&B Dis. Jhant Himmatnagar.	0.522		9.80	2	1.85	2	2.20	0	5.75	0
31	Coaching or	SabarKanba	Diversion of 16.56 ha protected forest land for road widening of existing Perna-Kheralu Road SH-10 Guj 4.40 Km 25.100 to 31.700 in favour of Executive Engineer R&B Division in Sabarkantha District of Gujarat.	16.56		146.24	34	28.33	34	51.11	0	66.80	0

S. No	Circle	Division	Project Name/Details	Area (in Ha.)	C.A. Area at per PC proposal		CA Executed		CA Proposed for current Financial Year		Remaining CA		Interest Amount to affect incremental use of CA/PCA (in lakhs)
					Area (in Ha.)	Location (KML file)	Physical (in Ha.)	Financial (in lakhs)	Physical (in Ha.)	Financial (in lakhs)	Physical (in Ha.)	Financial (in lakhs)	
1	3	3	4	5	6	7	8	9	10	11	12	13	14
32	Gandhinagar	Suburban	Division of 7.776 ha. of P.E. Land for Road widening and Construction of Underpass on Ahmedabad-Palpur Section (SH-41) in Mehsana District.	7.776		68.82096	16	13.33	16	24.06	0	31.43	0
33	Gandhinagar	Suburban	Widening of Virogn - Dimg - Kherwa road	20	Acharya(23 52 53 072 52 53)	172.0524	40	61.2	40	36.87	0	73.98	0
34	Gandhinagar	Suburban	Division of 22 ha. for Submission the Proposal for use Cutting for widening of Mahara - Madhara Road (SH) 34 UC M.O.0 to 25.200 Section 5/200 to 25/200)	22	Bolundra(23 44 36 5 73 06 35 7)	189.2576	44	97.5	44	33.5	0	58.26	0
35	Gandhinagar	Suburban	Guid to devhundi diversion road N.H.A.I. B.E from km.263.00 to 473.00 Four Line two line Cir somnath,Praband,devbhumi Awarda districts state of Gujarat	379.5246	Chandrab(24 24 32 10 73 0 50 50)	348.63	127	227.15	127	48.51	0	72.97	0
36	Gandhinagar	Suburban	Guid to devhundi diversion road N.H.A.I. B.E from km.263.00 to 473.00 Four Line two line Cir somnath,Praband,devbhumi Awarda districts state of Gujarat	379.5246	Danral (100), Anjani, (90), Adapur (73)(24 18 3.48N 72 59 48 87E 24 29 44.8N 73 05 08.0E 23 30 22 82N 73 8 35 54E)	721.97	263	444.92	263	100.46		176.59	0
37	Gandhinagar	Suburban	Division of 33.60 ha Protected Forest land in Mehsana SF Division for Road Widening (Four Lining) on Mehsana,Bechrji Road (SH-19) from Mehsana - Henda Rajpur Bypass (CH Km.- 03+000) to Bechrji Baid Junction (CH Km.- 3+000) of Mehsana and Bechrji Taluka of Mehsana District in favor of Executive Engineer,R&B Division Mehsana.	33.6	Adapur(23 34 15.5N 073 05 36.5E)	333.16	68	153.652	68	39.8	0	139.71	0
38	Gandhinagar	Suburban	DIVERSION OF 13.866 HA OF PROTECTED FOREST LAND IN MEHSANA SF DIVISION FOR ROAD WIDENING (FOUR LANE) ON EXISTING BECHRAJI-MODHERA ROAD (SH-7) FROM BECHRAJI RAILWAY CROSSING (CH KMS.46+020) TO RELIANCE PETROL PUMP (CH KMS.46+275) AND BECHRAJI-MODHERA ROAD OF BECHRAJI TALUKA OF MEHSANA DISTRICT.	13.866	Padapur(24 18 22 85N 72 59 14.28E)	137.18	28	63.258	28	15.63	0	58.30	0
39	Gandhinagar	Suburban	ROAD WIDENING OF RANCHHODPURA - AAGLOD ROAD IN MEHSANA DISTRICT	4.626	Panch Mahade(24 07 10.4N 073 58 28.0E)	43.01	10	22.17	10	6.41	0	14.43	0

S. No	Circle	Division	FC Proposal Details	CA Area as per FC proposal					CA Executed			CA Proposed for current Financial Year			Remaining CA		Integrate Amount to offset incremental cost of CA/FCA (in lakhs)
				Area (in Ha.)	Location (KML file)	Financial (in lakhs)	Physical (in ha.)	Financial (in lakhs)	Physical (in ha.)	Financial (in lakhs)	Physical (in ha.)	Financial (in lakhs)	Physical (in ha.)	Financial (in lakhs)			
1	2	3	4	5	6	7	8	9	10	11	12	13	14				
40	Gandhinagar	Seharanaha	Proposal For 97.29 of Protected forest land for Upgradation of State Highway 41 from Existing 4 Lane to 6 Laning with Paved shoulders and Road Shoulders along with pedestrian path On LRS. Top Side Drain, Land scape Bus Stop with Bus Bay And Utility Zone with Mahesana District Dn. from Km 79+300 (Mehesana) To km 106+740 (Brahmanvalad).Under Second Gujarat State Highway Project (GSHP II), Roads & Building Department Govt Of Gujarat through the World bank Assistance.	97.29	Pathana(24.9.8.89N 72.58.12.77E)	838.76	195	455.60	195	124.97	0	258.19	0				
41	Gandhinagar	Seharanaha	Diversion of 2.8575 ha. Of protected Forest land for laying of Optical Fiber cable along (1) SH-7 from Babubhaiji-Moebes 43500 Km to 59500 Km. (2) SH-134 from Modhara-Mehesana 25300 Km. to 10000Km. (3)SH-135 from Chabari-Kadi 0000 Km to 11000 Km. (4) SH-133 from Kadi-Desolj 0000 Km. to 11000 Km of Mahesana District in favour of ACOMNetwork-Operational Vodafone West Limited, Ahmedabad.	2.8575	BARA(24.23.48.3N 72.58.47.4E)	17.03	6	11.4	6	1.91	0	3.72	0				
42	Gandhinagar	Seharanaha	Diversion of 2.8575 ha. Of protected Forest land for laying of Optical Fiber cable along (1) SH-7 from Babubhaiji-Moebes 43500 Km to 59500 Km. (2) SH-134 from Modhara-Mehesana 25300 Km. to 10000Km. (3)SH-135 from Chabari-Kadi 0000 Km to 11000 Km. (4) SH-133 from Kadi-Desolj 0000 Km. to 11000 Km of Mahesana District in favour of ACOMNetwork-Operational Vodafone West Limited, Ahmedabad. (Perial).	2.84	BARA(24.24.30.6N 72.59.11.6E)	2.84	1	1.9	1	0.31	0	0.63	0				
43	Gandhinagar	Seharanaha	Diversion of 0.2928 ha. Protected Forest land for laying Natural gas Ahaji Village & Navapura Village Connectivity of Mahesana District in favour of Manager(Project Incharge), Seharanagar Gas Ltd., Gandhinagar.	0.2928	BARA(24.24.30.6N 72.59.11.6E)	2.84	1	1.9	1	0.32	0.00	0.62	0				
44	Gandhinagar	Seharanaha	Diversion of 0.0029 ha. Protected Forest land for laying of Canil's replace various gas pipeline for gas transmission under Gujarat replacement project different forest area of Mahesana District in favour of Sr. Manager(Consr.),GAIL(India) Ltd., Vadodam.	0.0029	BARA(24.24.30.6N 72.59.11.6E)	2.84	1	1.9	1	0.32	0.00	0.62	0				
45	Gandhinagar	Seharanaha	Diversion of 0.5485 ha. Protected Forest land for laying of 63-90/125 MMMDPE pipeline for supply natural gas to Mahesana and surrounding area(Vinayagar-Gujarat Housing Board PNG) Connectivity, Kadi Village Connectivity & Ujjain-Puran spurline of Mahesana District in favour of Manager(Project Incharge), Seharanagar Gas Ltd., Gandhinagar.	0.5485	BARA(24.24.30.6N 72.59.11.6E)	5.68	2	3.8	2	0.64	0.00	1.24	0				
46	Gandhinagar	Seharanaha	Diversion of 0.0348 ha. Protected Forest land for laying of 63-90/125 mmMDPE pipeline for supply natural gas to Vijapur city and surrounding area of Mahesana District in favour of Manager Project, Seharanagar Gas Ltd., Gandhinagar.	0.0348	BARA(24.24.30.6N 72.59.11.6E)	2.84	1	1.9	1	0.32	0.00	0.62	0				

S. No	Circle	Division	FC Proposal Details	CA Area as per FC proposal			CA Extended			CA Proposed for current Financial Year			Remaining CA		Intercept Amount to offset incremental cost of CA/PCA (in lakhs)
				Area (in Ha.)	Location (KML file)	Financial (in lakhs)	Physical (in Hg.)	Financial (in lakhs)	Physical (in Hg.)	Financial (in lakhs)	Physical (in Hg.)	Financial (in lakhs)	Physical (in Hg.)		
1	2	3	4	5	6	7	8	9	10	11	12	13	14		
47	Gandhinagar at Sabarwalanda		Diversion of 0.1266 ha Protected Forest land for laying of 63.90/125 mm/MDPE pipeline for supply natural gas to Mehasana & surrounding villages. Stry connectivity, Copal Class connectivity, Khamar village connectivity & Mehasana/Bhimsan/Surat Village connectivity, natural gas (PNG) of Mehasana District in favour of Dy. Manager (Projects), Sabarwalanda Gas L.M., Gandhinagar.	0.1266	BARA(24 24 30.6N 72 59 11.6E)	2.84	1	1.9	1.00	0.32	0.00	0.62	0		
48	Gandhinagar at Sabarwalanda		Proposal for widening of Kadi-Nendisen Road SE-184 CH-1, 1.100 KM-11.500, Becharaji-Madhern Road SE-7, CH-47, 200 KM-50.00 & Becharaji-Mehana Road SE-19 CTE-31, 600 KM-31/100 in Taluka-Kadi & Becharaji District, Mehasana.	11.12	Chidchala(24 5.14 79N 73 2.51 74E)	66.74	23	44.67	23	7.49	0	14.58	0		
49	Gandhinagar at Sabarwalanda		Diversion of 35.45 Ha Protected Forest land for widening of existing Gozanb- Visnagar road SH-71, Vav- Aabhanvada road SE-56 in Taluk Mehasana, Vijapur, Visnagar & Satalisara of Mehasana district of Gujarat.	35.45	Kadiodadi(23 41 10.7N 73 07 45.7E)	201.54	71	134.91	71	22.67	0	44.02	0		
50	Gandhinagar at Sabarwalanda		Proposal for Submission the Proposed for Widening of Shihon-Paan-Umba-Visnagar road km-56.4 to 86.300 (SH-130) 30.040 ha.	30.04	Gandhi (30) Kathiyavadi(31)/23 35 21.0N 73 2 0.19E 23 41 6.61N 72 59 69.5E	173.16	61	115.9	61	19.43	0	37.83	0		
51	Gandhinagar at Sabarwalanda		Diversion of 4.6062 ha section-4, junction forest land for the work of gauge conservation from meter Gauge to level Gauge of Udaipur-Alandabod in favour of Dy. Chief Engineer, N.W.Railway, Udaipur.	4.6062	Adepodara(23 33 11.7N 073 03 35.1E)	17.75	10	10.9	10	1.02	0	5.83	0		
52	Gandhinagar at Sabarwalanda		765 KV DVC BARASKANTHA-CHHITTOBGADII TRANSMISSION LINE	5.7218	SABALVADI(23 52 58.2N 72 58 29.7E)	33.06	12	25.84	12	1.51	0	5.71	0		
53	Gandhinagar at Jamnagar		Diversion of 3.12 ha Reserved Forest land for construction Bomas Khokherbura road at village Bomasla Ta Bhaloda Dist samarkanda in the favour of R&B (Pawelbaya) in Sabarkantha District of Gujarat.	3.12	Rudhsani(23 29 04.9N 73 07 07.9E)	4.25	3.12	3.22	3.12	0.23	0	0.80	0		
56	Jamnagar		Diversion of 0.9058 ha Reserved Forest land for laying water pipeline at Village-Japur and Aahya-adar, Ta- Kalyanpur in favour of Dy. Executive Engineer, P.H.S Sub-Div, Kalyanpur in Derbhumi Division District of Gujarat. reg:FP/CA/VA/ATEB/49730/2020	0.9058	Ashiyavadar				2	2.477					
57	Jamnagar		Diversion of 0.098 ha Section-4 forest for laying two 6" dia PVC pipelines for irrigation and drinking water for agriculture purpose from neevan dam in village- Zaksaya Ta-Jam Khamboliya in favour of Samelbhalbani, Zaksaya Naga Asna in Derbhumi Division District of Gujarat reg.	0.098	Vijapur				1	1.446					

S. No	Circle	Division	FC Proposal Details				CA Area of net FC proposal			CA Executed			CA Proposed for current Financial Year			Remaining CA		Interest Amount to offset incremental cost of CA/PCA (in lakhs)
			Project Name/Details	Area (in Ha.)	Location (K.M), Dist	Financial (in lakhs)	Physical (in Ha.)	Financial (in lakhs)	Physical (in Ha.)	Financial (in lakhs)	Physical (in Ha.)	Financial (in lakhs)	Physical (in Ha.)	Financial (in lakhs)				
1	2	3	4	5	6	7	8	9	10	11	12	13	14					
58	Jamnagar	Jamnagar	Division of 0.93 ha. Reserved Forest land for construction of 1km e/d. Na. again road Km. 0.00 to 9.100 Km. for road project in S.No.293 Pt of Village MotiVavdi Or Ta KalvadDist:Jamnagar in favour of Deputy Executive Engineer, Paachayal (R&B) Sub-Division, Kalvad.	0.93	Moti Vavdi				2	1.889								
59	Jamnagar	Jamnagar	Division of 0.75 Ha. Unclassified Forest Land for the Project of Construction of Gashidri to Chitroda-Majuli Road Km. 0.0 to 3.0 (Working Section 03 to 23) Dist. Jamnagar in favour of Dy. Executive Engineer, Paachayal (R&B), Jamnagar (PP/GJ/ROAD/142735/2021)	0.75	Satapar				2	2.428								
60	Jamnagar	Jamnagar	Diversion of 4.90 ha forest land for Replacement of both offshore pipelines from Narava bet to SPN & interconnecting pipelines between SPN, Repacking & Relocating Pipeline End Manifold (PLEM) and installation of SPM buoy at Block no.35, Narava in Jungle, Vadinar in favour of Indian oil Corporation Limited, vadinar. Dist: Devbhumi Dwarka, Gujarat State.	4.90	Khan kotda				10	9.447								
61	Jamnagar	Jamnagar	Diversion of 429.05 ha. for Four Laying of Shrevaigar to Vavval road of Nh BE from Km 3.200 to Km 263.00 in the state of Gujarat	429.05	Jamjodhpur-50, Mahika-50, Balmbhadi-45, Dharmpur-30, Dharol-10				185	267.443								
62	Jamnagar	Jamnagar	Diversion of 0.952 ha Section - 4 Forest Land for laying of underground M/S Pipeline for Surti Yajra Phase-II Link-1 Package-5 in Jamnagar District in favour of Deputy Executive Engineer Irrigation Project Sub Division No.5/1, Jamnagar	0.952	Vijaypur				2	2.898								
63	Jamnagar	Jamnagar	Diversion of 0.1674 ha Landbank forest for laying two 6" dia PVC pipeline for irrigation and drinking water for agriculture purpose from nearest den in village Nana Asaro Ta-Jamkarambhaliya in favour of Tehsilbhai Karami Nana Asaro, Ta-Karambhaliya District Devbhumi Dwarka in Gujarat	0.1674	Pir Lakhasar				1	1.525								
64	Jamnagar	Jamnagar	Diversion of 0.44 Ha Forest Land in Vi. Gosing Ta: Khambhaliya, Dist: Devbhumi Dwarka for Approach access road in Devbhumi Dwarka District of Gujarat State in favour of Powerika Limited (PP/GJ/Approach/123400/2021)	0.44	Pir Lakhasar				1	1.278								
65	Jamnagar	Jamnagar	Diversion of 32.9717 Ha Protected Forest land for project management Phase-I including preparation of detailed project report for upgradation of junction with NH-27 near Dharoji-jambhadron Kalvad-jamnagar section of NH-97D in the part of Gujarat to two-lane with shoulder configuration of District, Jamnagar in favour of Executive Engineer, National Highway Division, Rajkot (PP/GJ/ROAD/23428/2017)	32.9717	Jamnardi				66	95.412								

S. No	Circle	Division	FC Proposal Details Project Name/Details	Area (in Ha.)	CA Area as per FC proposal			CA Executed			CA Proposed for current Financial Year			Remaining CA		Interest Amount to offset incremental rate of CA/PCA (in lakhs)
					Location (KML link)	Financial (in lakhs)	Physical (in Ha.)	Financial (in lakhs)	Physical (in Ha.)	Financial (in lakhs)	Physical (in Ha.)	Financial (in lakhs)	Physical (in Ha.)			
1	2	3	4	5	6	7	8	9	10	11	12	13	14			
66	Jamnagar	Jamnagar	Diversion of 36.54 ha Protected Forest land for widening of existing Adwan Savel Kalyanpur-Bhalsi road in & out of Executive Engineer, R&B Sub-division, Dwarka, in Devbhumi Dwarka district of Gujarat.	36.54	Barnathiyar22.066652° 70.046302°				74	45.236						
67	Jamnagar	Jamnagar	Diversion of 433.2273 ha (Out of 433.2273 Ha) (Devbhumi Dwarka SF Division 218.86 Ha) Proposed Two-Four lining with paved shoulder NH configuration of "Dwarka - Khambhaliya - Dewasoy" (Km 130.00 to Km 203.530) & "Dhol - Amran - Mallye" (Km 00.00 to Km 13.600 & Km 24.00 to 72.00) Road section (Gujarat) under Bharat Mala Project, in favour of Project Director, NHAI PUI Khambhaliya (PP-GJ/ROAD/31108/2018).	433.2273	Churdar22.074169°69.980645°				70	42.791						
68	Jamnagar	Jamnagar	Diversion of 379.52 ha protected forest and reserved forest land for widening Ujalu to Devbhumi Dwarka road NH-8 from Km 263.00 to 473.00 on Gu - Sammath Veraval Pochkhar, Devbhumi Dwarka Dis. in favour of Project Director, NHAI PUI Rajkot of Gujarat.	379.52	Siddsar21.851001°70.070239°				51	18.645						
69	Jamnagar	Jamnagar	Diversion of 433.2273 ha (Out of 433.2273 Ha) (Devbhumi Dwarka SF Division 218.86 Ha) Proposed Two-Four lining with paved shoulder NH configuration of "Dwarka - Khambhaliya - Dewasoy" (Km 130.00 to Km 203.530) & "Dhol - Amran - Mallye" (Km 00.00 to Km 13.600 & Km 24.00 to 72.00) Road section (Gujarat) under Bharat Mala Project, in favour of Project Director, NHAI PUI Khambhaliya (PP-GJ/ROAD/31108/2018).	433.2273	Kolva22.124640°69.715291°				50	30.565						
70	Jamnagar	Jamnagar	Diversion of 433.2273 ha (Out of 433.2273 Ha) (Devbhumi Dwarka SF Division 218.86 Ha) Proposed Two-Four lining with paved shoulder NH configuration of "Dwarka - Khambhaliya - Dewasoy" (Km 130.00 to Km 203.530) & "Dhol - Amran - Mallye" (Km 00.00 to Km 13.600 & Km 24.00 to 72.00) Road section (Gujarat) under Bharat Mala Project, in favour of Project Director, NHAI PUI Khambhaliya (PP-GJ/ROAD/31108/2018).	433.2273	Hanshal22.226436° 22.201864°69.560408° 69.560648°				50	30.565						
71	Jamnagar	Jamnagar	Diversion of 433.2273 ha (Out of 433.2273 Ha) (Devbhumi Dwarka SF Division 218.86 Ha) Proposed Two-Four lining with paved shoulder NH configuration of "Dwarka - Khambhaliya - Dewasoy" (Km 130.00 to Km 203.530) & "Dhol - Amran - Mallye" (Km 00.00 to Km 13.600 & Km 24.00 to 72.00) Road section (Gujarat) under Bharat Mala Project, in favour of Project Director, NHAI PUI Khambhaliya (PP-GJ/ROAD/31108/2018).	433.2273	Charbedi22.085120°69.992127°				50	30.565						

S. No	Circle	Division	FC Proposal Details Project Name/Details	CA Area as per FC proposal			CA Executed			CA Proposed for current Financial Year			Remaining CA		Integrate Amount to effect incremental cost of CA/PCA (in lakhs)
				Area (in Ha.)	Location (KM/ Ha.)	Financial (in lakhs)	Physical (in Ha.)	Financial (in lakhs)	Physical (in Ha.)	Financial (in lakhs)	Physical (in Ha.)	Financial (in lakhs)	Physical (in Ha.)		
1	2	3	4	5	6	7	8	9	10	11	12	13	14		
72	Junagadh	Jamnagar	Division of 433.2273 ha (Out of 433.2273 Ha) (Devbhumi Dwarika SF Division 218.86 Ha) Proposed Two-Four laning with paved shoulder NH configuration of "Dwarika - Khambhalija - Dewriya" (Km 130.00 to Km 203.530) & "Dhol - Anson - Maliya" (Km 00.00 to Km 13.600 & Km 24.00 to 72.00) Road section (Gujarat) under Bharat Mala Project. In favour of Project Director, NHAI PUI Khambhalija (PP/GJ/ROAD/31108/2018).	433.2273	Tebda				50	30.565					
73	Junagadh	Jamnagar	Division of 433.2273 ha (Out of 433.2273 Ha) (Devbhumi Dwarika SF Division 218.86 Ha) Proposed Two-Four laning with paved shoulder NH configuration of "Dwarika - Khambhalija - Dewriya" (Km 130.00 to Km 203.530) & "Dhol - Anson - Maliya" (Km 00.00 to Km 13.600 & Km 24.00 to 72.00) Road section (Gujarat) under Bharat Mala Project. In favour of Project Director, NHAI PUI Khambhalija (PP/GJ/ROAD/31108/2018).	433.2273	Sampar21.793551°69.048800°				50	30.565					
74	Junagadh	Jamnagar	Division of 13.71375 Ha. of protected forest land i.e. road side strip plantation declared as protected forest for widening & strengthening of SH-27 from ch.km 06:150 to ch.km 16:500 named Jamnagar - Lalpur - Porbandar road in Jamnagar taluka of Jamnagar district of Gujarat state (PP/GJ/ROAD/4381/2020).	13.71375	Hadiyana22.610461°70.240439°				30	18.339					
75	Junagadh	Jamnagar	Division of 433.2273 ha (Out of 433.2273 Ha) (Devbhumi Dwarika SF Division 218.86 Ha) Proposed Two-Four laning with paved shoulder NH configuration of "Dwarika - Khambhalija - Dewriya" (Km 130.00 to Km 203.530) & "Dhol - Anson - Maliya" (Km 00.00 to Km 13.600 & Km 24.00 to 72.00) Road section (Gujarat) under Bharat Mala Project. In favour of Project Director, NHAI PUI Khambhalija (PP/GJ/ROAD/31108/2018).	433.2273	Nandana22.139987°69.274664°				28	17.116					
76	Junagadh	Jamnagar	Division of 433.2273 ha (Out of 433.2273 Ha) (Devbhumi Dwarika SF Division 218.86 Ha) Proposed Two-Four laning with paved shoulder NH configuration of "Dwarika - Khambhalija - Dewriya" (Km 130.00 to Km 203.530) & "Dhol - Anson - Maliya" (Km 00.00 to Km 13.600 & Km 24.00 to 72.00) Road section (Gujarat) under Bharat Mala Project. In favour of Project Director, NHAI PUI Khambhalija (PP/GJ/ROAD/31108/2018).	433.2273	Sagadiya22.564016°70.538932°				25	15.283					
77	Junagadh	Jamnagar	Division of 433.2273 ha (Out of 433.2273 Ha) (Devbhumi Dwarika SF Division 218.86 Ha) Proposed Two-Four laning with paved shoulder NH configuration of "Dwarika - Khambhalija - Dewriya" (Km 130.00 to Km 203.530) & "Dhol - Anson - Maliya" (Km 00.00 to Km 13.600 & Km 24.00 to 72.00) Road section (Gujarat) under Bharat Mala Project. In favour of Project Director, NHAI PUI Khambhalija (PP/GJ/ROAD/31108/2018).	433.2273	Hadiyana22.610461°70.240439°				23	14.060					

S. No	Circle	Division	FC Proposal Details Project Name/Details	Area (in Ha.)	CA Area as per FC proposal			CA Executed			CA Proposed for current Financial Year			Remaining CA		Integrate Amount to effect incremental cost of CA/FCA (in lakhs)
					Location (KML file)	Financial (in lakhs)	Physical (in Ha.)	Financial (in lakhs)	Physical (in Ha.)	Financial (in lakhs)	Physical (in Ha.)	Financial (in lakhs)	Physical (in Ha.)	Financial (in lakhs)		
1	2	3	4	5	6	7	8	9	10	11	12	13	14			
78	Jamnagadh	Jamnager	Division of 433.2273 ha (Out of 433.2273 Ha) (Devbhumi Dwarka SE Division 218.86 Ha) Proposed Two Four Lining with paved shoulder NH configuration of "Dwaraka - Khambhaliya - Dewriya" (Km 130.00 to Km 203.530) & "Dinol - Amara - Maliya" (Km 00.00 to Km 13.600 & Km 24.00 to 72.00) Road section (Gujarat) under Bharat Nala Project. in favour of Project Director, NHAI PUT Khambhaliya (FP/G/ROAD/31108/2018).	433.2273	Jodiya22.693544°70.359784°				20	12.226						
79	Jamnagadh	Jamnager	Division of 433.2273 ha (Out of 433.2273 Ha) (Devbhumi Dwarka SE Division 218.86 Ha) Proposed Two Four Lining with paved shoulder NH configuration of "Dwaraka - Khambhaliya - Dewriya" (Km 130.00 to Km 203.530) & "Dinol - Amara - Maliya" (Km 00.00 to Km : 3.600 & Km 24.00 to 72.00) Road section (Gujarat) under Bharat Nala Project. in favour of Project Director, NHAI PUT Khambhaliya (FP/G/ROAD/31108/2018).	433.2273	Timbd122.639702°70.591081°				20	12.226						
80	Jamnagadh	Jamnager	Division of 8.82 Ha. of protected forest land in road side strip plantation declared as protected forest for widening & strengthening of SH-94 from ch.km 70.00 to ch.km 86.80 named Tran Pariya - Balva - Jamalchour road in Jam. Jodhpur taluka of Jamnager district of Gujarat state (FP/G/ROAD/4373/2020)	8.82	Astiyavadar21.988482°69.504168°				18	11.003						
81	Jamnagadh	Jamnager	Division of 0.8215 protected forest land in laying of 110 mm dia of PVC pipeline 66'gms' Chis dam based ghee regional later supply scheme for Pirbha near HW to Mahadeviya village, Ta. Khambhaliya, District Devbhumi Dwarka (favor of Deputy Executive Engineer, Public Health Sani Sub Division, Khambhaliya.	0.8215	Hansha122.226436° 22.201864°69.560408° 69.560648°				2	1.223						
82	Jamnagadh	Jamnager	Division of 0.28 Section 4 forest land for laying of 240 mm dia of D.L.-A-7 pipeline under upgrade of Lolpur region: water supply scheme To Lolpur Dist.Jamnager in favour of Deputy Executive Engineer, Public Health Sani Sub Division, Jamnager.	0.28	Gova22.160797°69.855148°				1	0.611						
83	Jamnagadh	Jamnager	Division of 0.581 Ha protected forest land for laying of 220 KV D/C Jamnager - Hadala Transmission line on forest land of Village Rasoye Ta.Dhrad. Jamnager district in favor of Executive Engineer (Const.) G/TCO Jamnager.	0.581	Jayva22.521755°70.480015°				1	0.157						
84	Jamnagadh	Jamnager	Division of 1028.5 ha Forest land for settlement of the affected people of Haveli Kabanari & Eshwade Medium Irrigation project in Godhara Forest Division in Panchmahal District of Gujarat	1028.5	Moti Rafudad22.126695225				274.59	44.450						
85	Jamnagadh	Jamnager	Division of 30.1 ha Forest land for roadless purpose in protected forest land for widening of Teluga Lolpur, Jamalchour & Bhawanid District Jamnager & Devbhumi Dwarka. (FP/G/ROAD/31156/2018)	30.1	Apiya22.17969.816				60	18.558						

S. No	Circle	District	FC Proposal Details	CA Area as per FC proposal			CA Executed			CA Proposed for current Financial Year			Interest Amount to offset incremental cost of CA/NCA (in lakhs)
				Area (in Ha.)	Location (K/M. Met)	Financial (in lakhs)	Physical (in Ha.)	Financial (in lakhs)	Physical (in Ha.)	Financial (in lakhs)	Physical (in Ha.)	Financial (in lakhs)	
1	2	3	4	5	6	7	8	9	10	11	12	13	14
86	Junesgdh	Jamnagar	Diversion of 4.7749 ha. reserved forest land for construction of existing brine pipeline, sea water intake, electrical transmission line and approach road in village-Shamolpur in favour of TATA Chemicals Ltd in Jamnagar District of Gujarat	4.77	Gadhchhi21.457969.4857				4.77	0.443			
87	Junesgdh	Jamnagar	Diversion of 2.88 ha of forest land for widening Strengthening and reconstruction, work of SH-75, 80th Jamnagar Khambhatiyi road in Jamnagar district of Gujarat.	2.88	Sulkipar20.203869.0337				2.88	0.164			
88	Junesgdh	Jamnagar	Diversion of 0.0144 ha. reserved forest land for Agriculture & Farm Irrigation pipeline at Village of Vanoliya, Taluka-Chotol, in Jamnagar District in favour of Gurebhai Ranjibhai Bhambhani, Vanoliya, Taluka-Dhol in Jamnagar.	0.0144	Jayva				1	0.053			
89	Junesgdh	Jamnagar	Diversion of 0.45 ha. reserved forest land for minor irrigation scheme in village Pir Lalkhasar, Tal.Khambhada of Jamnagar District in favour of Executive Engineer, UND, Irrigation Division, Jamnagar.	0.45	PirLalkhasar				1	0.093			
90	Junesgdh	Jamnagar	Diversion of 0.98 Ha. Protected forest land for laying of 1500mm dia Under ground discharge water pipe line at SH-34 taluka-Merol road in favour of city engineer, Damage Branch, Rajput municipal Corporation, Rajkot dist Rajkot.	0.98	Viramvad				1.96	0.375			
91	Junesgdh	Jamnagar	Diversion of 0.923 ha. Reserved Forest land for laying of 60mm dia of PVC pipeline 6 Kgs/cm2 under operation the water supply pipeline in palkhasar.HW to Chavaniwadi village Taluka Lolpur in Devbhumi Dwaraka District in Honour of Deputy Executive Engineer, Public Health, Sani Shp Division, GWS&G, Jamnagar	0.923	Viramvad				2	0.333			
92	Junesgdh	Jamnagar	Diversion of 0.97 Ha. Forest land for laying of water supply pipeline in Uhad Dhonji Village old S.No. 148 (New S.No.285 & 186) Tal. Kalyan in Jamnagar District in favour of Deputy Executive Engineer, SPPT Sub Division No.2 Kalvad, Jamnagar.	0.97	Chhatar				2	0.333			
93	Junesgdh	Jamnagar	Diversion of 4.7749 ha. reserved forest land for construction of existing brine pipeline, sea water intake, electrical transmission line and approach road in village-Shamolpur in favour of TATA Chemicals Ltd in Jamnagar District of Gujarat	4.77	Bharvadlya				9.55	0.887			
94	Junesgdh	Jamnagar	Diversion of 14.2493 ha. Reserved Forest for twoFour lane with paved shoulder NH Configuration of 1 Dwaraka-Khambhatiya-Dewara(KM 110+00.0 to Km 203+532) & Dhol-Anarsa-Maliya (KM 00+000 to 13+000 and Km 24+000 to Km 72+000) Road Bharat Nika Project Devbhumi Division District in favour of Project Director,NIDAI, STD Rajkot of Gujarat	14.2493	Hajalakhasar				12	0.573			

S. No	Circle	Division	FC Proposal Details	CA Area as per FC proposal						CA Proposed for current Financial Year			Remaining CA		Interest Amount to offset incremental cost of CA/PCA (in lakhs)	
				Area (in Ha.)	Location (KML file)	Planned (in Ha.)	Physical (in Ha.)	Financial (in lakhs)	Physical (in Ha.)	Financial (in lakhs)	Physical (in Ha.)	Financial (in lakhs)				
95	Junagadh	Junnagar	Division of 14,2493 ha. Reserved Forest for two-lane four-laning with paved-shoulder NH Configuration of "Dwarika-Khambhaliy-Dewara" (NH 8E/extra) from Km. 356.766 to Km. 473.000 (design challenge Km. 379.100 to Km. 473.000) (design challenge Km. 496.848) in the Dewara/Dwarika and Forniobdar District in favour of Project Director, NHAI, PIU Rajkot of Gujarat	14,2493	Kuranga					17	2,827					
96	Junagadh	Junnagar	Division of 11,3078 ha. Reserved Forest for Dwarika section of NH 8E/extra from Km. 356.766 to Km. 473.000 (design challenge Km. 379.100 to Km. 473.000) (design challenge Km. 496.848) in the Dewara/Dwarika and Forniobdar District in favour of Project Director, NHAI, PIU Rajkot of Gujarat	11,3078	Bevt					23	3,825					
97	Junagadh	Junnagar	Div. of 14.45 ha. of protected forest land for widening & Existing Road in standard two lane	14.45	Khad-Dhoraj(22.171270,5475					28.9	2,278					
98	Junagadh	Junnagar	Div. of 7.7965 ha. of protected forest land for widening of S.H. No. 22 Tankam - Savadi - Lohpur Road in favor of executive engineer, Road & building division in Rajkot Dist.	7.7965	Vajir-Khachariya(22.179570,2684					15.59	1,229					
99	Junagadh	Junnagar	Div. of 6.4125 ha. of protected forest of widening of existing standard two lane Dwarika-Okha S.H. No. 25 KM 23 to 262 in Junnagar Dist.	6.4125	Khad-Dhoraj(22.18570,5447					12.83	1,011					
100	Junagadh	Junagadh	Division of 0.2 Ha. Forest Land to be diverted proposed for demarcation of ropeway approach road near Jambhakar temple at Junagadh city taluka-Junagadh district-Junagadh	0.2	..KML Files(0.2 Ha..kmf	0.82	1	0.82	1	0.96	0	0	0	0	0	0
101	Junagadh	Junagadh	Division of 429.105 ha. for Four Laning of Shrivastgi to Vardol road of NH 8E from Km 3,200 to km 263.00 in the state of Gujarat	429.105		18.05	185	18.05	185	43.38	0	0	0	0	0	0
102	Junagadh	Junagadh	Final (Stage-II) approval of Central Government under Forest (Conservation) Act, 1980 for proposed diversion of 0.2785 ha Reserved Forest land and Wildlife Sanctuary land for infrastructure development work at Ambaji Temple on Girnar Hill of District Junagadh in favour of Executive Engineer, Gujarat Pwera Yatra/Debar Vilega Board, Gandhinagar, Raj. (PCA-1019/0-04/195.F-124/P)	0.2785	..KML Files(0.2785 Ha..kmf	0.34	1	0.34	1	0.40	0	0	0	0	0	0
103	Junagadh	Junagadh	WIDENING AND STRENGTHENING OF UNA-DEL VADA - AHMEDPUR - MANDVI ROAD N.H. 251 KM. 00 TO 11.0. TAL : UNA, DIST : GJR SOMNATH (FP/CI/ROAD/24461.2017)	4,675	Moti Rafud(20.8688970,55682	6.12	10	6.12	10	7.69	0	0	0	0	0	0

S. No	Circle	Division	Project Name/Details	CA Area as per PC proposal		CA Expended		CA Proposed for current Financial Year		Remaining CA		Intercept Amount to offset incremental cost of CA/PCA (in lakhs)	
				Area (in Ha.)	Location (KML file)	Physical (in Ha.)	Financial (in lakhs)	Physical (in Ha.)	Financial (in lakhs)	Physical (in Ha.)	Financial (in lakhs)		
1	2	3	4	5	6	7	8	9	10	11	12	13	14
104	Juagadh	Juagadh	DIVERSION OF 1.1266 HA. OF FOREST LAND FOR LAYING OF DRINKING WATER SUPPLY PIPELINE FROM ANANDPUR WEIR TO JUNAGADH CITY FOR WATER SUPPLY SCHEME UNDER JUNAGADH MUNICIPAL CORPORATION, DIST. JUNAGADH (FP/GJ/WATER-42562/2019)	1.126	..KML Files\1.126.kml	2.3	3	2.3	3	2.69	0	0	0
105	Juagadh	Juagadh	Widening of Bhu. natl. road (FP/GJ/ROAD-29374/2017)	0.0633	..KML Files\0.0633 Ha. kml	0.77	1	0.77	1	0.90	0	0	0
106	Juagadh	Juagadh	Bhukhari primary school electricity (FP/GJ/SCH-33566/2018)	0.15	..KML Files\0.15 Ha. kml	0.38	1	0.38	1	0.46	0	0	0
107	Juagadh	Juagadh	LAYING DRINKING WATER PIPELINE SUPPLY FOR FORBANDAR BULK WATER SCHEME (FP/GJ/WATER-880/2002)	1.85	..KML Files\CA land 3.70 ha of 1.85 kml	0.06	3.7	0.06	3.7	0.21	0	0	0
108	Juagadh	Juagadh	Diversion of 0.0765 Reserved forest land for laying of Optical Fiber Cable along gate No.33 Manpavada Kuriyana Road, Village Bamha Ta. Mansaodar, Dist. Junagadh in favour of Bharat Saachar Nigam Ltd. in Junagadh District of Gujarat. (FP/GJ/Others-24894/2009)	0.0765	..KML Files\CA land 1.00 ha of 0.0765.kml	0.06	1	0.06	1	0.06	0	0	0
109	Juagadh	Morbi	Diversion of 0.986 Ha. Reserved Forest land for Construct approach road to connect village vejigavaji to chokelija in S.No 3287 (New S.No 207) Village Kharbasi, Ta. Panchdasi District Rajkot in favour of Depuy Executive Engineer, Road Project Panchayat Sub Division, Rajkot	0.986	Kavadiya 23.013063 72.291823 23.12808 72.291823 23.12870 71.291484 23.013129 71.291476	3	2	3	2	3			
110	Juagadh	Morbi	Diversion of 429.05 ha. for Four Lanes of Bhuwagar to Vastrel road of NH 02 from Km 3.200 to km 263.00 in the state of Gujarat.	429.05	Lothda-90/ Ambaradi-95 N-22.167700 E-70.871760 N-22.167276 E-70.863022 N-22.155912 E-70.866256 N-22.157921 E-70.872311 22.036678, 70.569972 22.036048,70.576451, 22.026707, 70.568897, 22.024997, 70.574315 22.022879, 70.567428 22.023123, 70.565067, 22.021606, 70.564291, 22.020392, 70.566011 22.021132, 70.569246	185	185	253.08	185	253.08			

S. No	Circle	Division	FC Proposal Details	Area (in Ha.)	CA Area as per FC proposal			CA Estimated			CA Proposed for current Financial Year			Remaining CA Financial (in lakh)	Interest Amount to offer incremental use of CA/FCA (in lakh)
					Project Name/Details	Location (KM/L file)	Financial (in lakh)	Physical (in Ha.)	Financial (in lakh)	Physical (in Ha.)	Financial (in lakh)	Physical (in Ha.)	Financial (in lakh)		
1	2	3	4	5	6	7	8	9	10	11	12	13	14		
111	Junagadh	Morbi	<p>Diversion of 2.295 Ha. Protected Forest land for widening and strengthening of SH-23 from Ch.Km to 20.00 to Ch.Km 20.000 named Rajkot-Kalavad road in Ludhna Taluka of Rajkot District in favour of Executive Engineer, R&B Sub-Division, Rajkot regarding.</p> <p>Shivrajpur N 22.019795 E 71.241886 N 22.022004 E 72.44799 N 020218 E 71245700 N 22.020140 E 71.242649 N 22.18272 E 71.242934</p>	2.295			5	5.535	5	5.535					
112	Junagadh	Morbi	<p>Diversion of 7.98 Ha. Protected Forest land for upgrade to 4th lane of SH-01 of Ch.Km to 203.000 to Ch.Km 208.000 named Akshai-Jaudia road in favour of Executive Engineer, R&B Sub-Division Gondal in Rajkot District of Gujarat.</p> <p>Shivrajpur N 22.19423 E 246602 N 11.020872 E 71.250847 N 22.019120 E 71.254651 N 22.016589 E 71.254095 N 22.017640 E 71.248544 N 22.015172 E 71.248763 N 22.015667 E 71.246630</p>	7.98			16	17.712	16	17.712					
113	Junagadh	Morbi	<p>Diversion of 0.5415 Ha. Forest Land in Vill. Dolatpur Tal. Jaisal Dist. Rajkot for Laying Unvegetated 2431 MM DIA. of NH S pipeline for Sauri Yojna Link-4B package-7 bi-lateral fiber in Rajkot District of Gujarat State in favour of Deputy Executive Engineer Irrigation project Sub Division (No-13) Jaisal.</p> <p>Dolatpur N 21.914530 E 70.997698 N 21.913054 E 70.998260 N 21.912935 E 70.999882 N 21.913659 E 70.999774</p>	0.5415			2	2.214	2	2.214					
114	Junagadh	Morbi	<p>Diversion of 0.362 Ha. Reserved Forest Land lying water pipeline of Kanoria in Keshri taluka of Rajkot District in favour of Dy. Executive Engineer P.H.O. Sub Division Chorla.</p> <p>Dolatpur N 21.913792 E 70.995740 N 21.913314 E 70.995611 N 21.914477 E 70.996088 N 21.915151 E 70.995937 N 21.915234 E 70.997713 N 21.914530 E 70.997698</p>	0.362			1	1.107	1	1.107					
115	Junagadh	Morbi	<p>Diversion of 68.7893 Ha. of Protected Forest land for widening of two four lane NH-27 near Dhoraji Jamkandona Kalavad-Jamnagar section of NH-27D Rajkot district in favour of Executive Engineer, National Highway Division Gondal in Rajkot District of Gujarat.</p> <p>Umsth N 22.102383 E 71.363402 N 22.105916 E 71.375402 N 22.100853 E 71.379538 N 22.099984 E 71.376587 N 22.096262 E 71.375962 N 22.093916 E 71.367082</p>	68.7893			138	188.78	138	188.78					
116	Junagadh	Morbi	<p>Diversion of 13.402 ha Protected Forest Land for rehabilitation and upgradation of Bhudai-Nari Chukdi road section of NH-51 in the state of Gujarat to two four lane with paved shoulder configuration in favour of Project Director, National Highway Authority of India in Bhavnagar District of Gujarat.</p> <p>Bhoyra N 22.121365 E 71.350443 N 22.123694 E 71.350875 N 22.12478 E 71.347283 N 22.132457 E 71.347460 N 22.132905 E 71.350213 N 22.120974 E 71.353509</p>	13.402			28	30.996	28	30.996					

S. No	Circle	Division	TC Proposal Details	CA Area as per PC proposal		CA Extended		CA Proposed for current Financial Year		Remaining CA		Interest Amount to adjust hereon/total cost of CA/PCA (in lakhs)	
				Area (in Ha.)	Location (KML file)	Physical (in Ha.)	Financial (in lakhs)	Physical (in Ha.)	Financial (in lakhs)	Physical (in Ha.)	Financial (in lakhs)		
117	Junagadh	Morbi	4	5	6	7	8	9	10	11	12	13	14
117	Junagadh	Morbi	Diversion of 0.4122 ha. reserved forest land for erection of New 66KV L.T.O to Mohi Dahisra SS from existing 66KV S.C. Jambudiyal-Peasava line partly 08 DC line with ACSB Panther conductor and partly with DCC line in Morbi District in favour of Executive Engineer, GETCO, Rajkot.	0.4122	Location (KML file) Fadjar 22.898659 70.542354 22.899905 70.541591 22.899604 70.541077 22.898418 70.541745	1	1.107	1.107	1	1.107			
118	Junagadh	Morbi	Diversion of 12.6585 ha. of Reserved forest land Section-4 for branch cross and its distribution network at village (Sur No. 239/1) and Jambardhar (Sur No. 108 in TALDahisra) Sur No. 204/02 land (Sur No. 467) Tal. Kevadiya in favour of Executive Engineer, Saunshira Binach, Division in Surendranagar & Morbi Districts of Gujarat.	12.6585	Dighdiya 22.48659 71.17776 22.83893 71.17671 22.84023 71.18021 22.84710 71.18011	12.6705	9.62958	9.62958	12.6705	9.62958			
119	Junagadh	Morbi	Gedu in devotional dwelling road N.H.A.I. B-E form. k.m.263.00 to 473.00 four lane two line Car Somnath, Po-bandar, Devbhumi, Devnadi District Sable of Gujarat	379.5246	Khokhari 1. N-22.048442 E-70.927801 2. N-22.052166 E-70.919778 3. N-22.043169 E-70.917269 4. N-22.047620 E-70.926109	75	13.5	13.5	75	13.5			
120	Junagadh	Morbi	Diversion of 31.692 ha. protected forest land for Vallabipur (am.0+900) to Bangala (am.27+533) Sta-39 proposal for strengthening and rehabilitation of existing 2 lane with paved Shoulders, Hard Shoulders, Construction of Road Side Drain, Reconstruction and Rehabilitation of cross drainage structure, Construction of Bus Stop With bus bay Under Section in favour of executive engineer, Project implementation unit, R&B Department in Bhavnagar District of Gujarat	31.692	Dighdiya 22.84729 71.16909 22.83876 71.17654 22.84744 71.17749 22.85326 71.18053	64	48.64	48.64	64	48.64			
121	Junagadh	Morbi	Diversion of 0.054 ha. Protected forest land for Underground M.S Pipe line from Jambudiyal To Kanval Dam & Kanvali Dam Feeder Line under the "SAUNI YOJNA" in Rajkot District in favour of Executive Engineer Rajkot irrigation project division, Rajkot	0.054	Jambudiyal 22.741353° 71.115236° 22.740853° 71.116267° 22.739567° 71.116386° 22.739528° 71.115369°	1	0.18	0.18	1	0.18			
122	Junagadh	Morbi	Diversion of 1058.5118 ha of forest land for settlement of the affected people of Hadaf, Kaporan & Tankhanda Medium Irrigation Project in Godhara Forest Division Ja Panchmahal District of Gujarat	1058.5118	Jalsika 22.505271° 70.967672° 22.500296° 70.974651° 22.482681° 70.971792° 22.479440° 70.965909°	190	85.5	85.5	190	85.5			

S. No	Circle	Division	FC Project Details	CA Area of net FC (promoted)		CA Executed			CA Proposed for current Financial Year			Remaining CA		Interest Amount to be paid after incremental cost of CA/PCA (in lakhs)
				Area (in Ha.)	Location (K.M. Etc)	Financial (in lakhs)	Physical (in Etc.)	Financial (in lakhs)	Physical (in Etc.)	Financial (in lakhs)	Physical (in Etc.)	Financial (in lakhs)	Physical (in Etc.)	
1	2	3	4	5	6	7	8	9	10	11	12	13	14	
123	Junagadh	Morbi	Division of 1058.5118 ha of forest land for settlement of the affected people of Hanaf, Kanweri & Boliwada Medium irrigation projects in Godhars Forest Division in Panchmahal district of Gujarat	1058.5118	Bhadla		180	81	180	81				
124	Junagadh	Morbi	Division of 381.7581 ha. Protected forest land for the project of widening and improvement of NH-8AJ (renamed NH-47) km 12.000 to km 132.774 and NH-8B(renamed NH-27) Road Km. 185.000 to Km. 215.600 in Ahmedabad sub-division; Morbi & Rajkot District in favour of Executive Engineer, National Highway division, Rajkot Gujarat.	381.7581	Lilajpur		101	45.45	101	45.45				
125	Junagadh	Morbi	Division of 433.2273 ha (out of 433.2273 ha) protected forest for four lining with paved shoulder NH configuration of 'Dwarika-Chambhalwa-Deorayat' (km. 136+00 to km 203+500) & 'dhol sarani-Maliya' (km. 00+000 to km. 13+600 & km.24+000 to km. 72+000) road of Jamnagar, Deobhumi Dwarika & Morbi District in favour of project Director, NH&I, PIB, Rajkot Gujarat.	433.2273	Jivjivpar		67	30.15	67	30.15				
126	Junagadh	Morbi	Division of 1058.5118 ha of forest land for settlement of the affected people of Hanaf, Kanweri & Boliwada Medium irrigation projects in Godhars Forest Division in Panchmahal district of Gujarat	1058.5118	Raningspar		50.4	22.68	50.4	22.68				

S. No	Circle	Division	FC Project Name/Details	CA Area as per FC proposal		CA Executed			CA Proposed for current financial year			Remaining CA		Interest Amount to offset incremental cost of CA/PCA (in lakhs)	
				Area (in Ha.)	Location (S.M. DB)	Physical (in Ha.)	Financial (in lakhs)	Physical (in Ha.)	Financial (in lakhs)	Physical (in Ha.)	Financial (in lakhs)	Physical (in Ha.)	Financial (in lakhs)		
1	2	3	4	5	6	7	8	9	10	11	12	13	14		
127	Junagadh	Morbi	Diversion of 1058.5118 ha of forest land for settlement of the affected people of Hadaf, Kabotari & Boliwada Medium Irrigation projects in Godhara Forest Division in Panchmahal district of Gujarat	1058.5118	Rangpur 22.444773° N 71.076502° E 22.447621° N 71.076729° E 22.448762° N 71.078923° E 22.448393° N 71.079098° E 22.448762° N 71.080477° E 22.450787° N 71.080562° E 22.451448° N 71.081639° E 22.450082° N 71.082981° E 22.449489° N 71.085894° E 22.448007° N 71.085978° E 22.448163° N 71.082956° E 22.444707° N 71.077819° E	25.75	25.75	11.5875	25.75	11.5875					
128	Junagadh	Morbi	Diversion of 1058.5118 ha of forest land for settlement of the affected people of Hadaf, Kabotari & Boliwada Medium Irrigation projects in Godhara Forest Division in Panchmahal district of Gujarat	1058.5118	Sanala N 22.036932 E 71.466896 N 22.038713 E 71.466702 N 22.038786 E 71.469602 N 22.039654 E 71.467647 N 22.041688 E 71.467176 N 22.37395 E 71.471820 N 22.036927 E 71.466870	16.55	16.55	7.4475	16.55	7.4475					
129	Junagadh	Morbi	Diversion of 381.7581 ha. Protected forest land for the project of widening and improvement of NH-8A (reserved NH-47) from 12.000 to km. 182.774 and NH-8B (reserved NH-27) Road km. 185.000 to km. 2.5.600 in Ahmedabad sub-division. Morbi & Rajkot District in favour of Executive Engineer, National Highway division, Rajkot Gujarat.	381.7581	Jivajipur 22.698845° N 71.103288° E 22.699823° N 71.104694° E 22.698090° N 71.107002° E 22.695702° N 71.109745° E 22.694822° N 71.108982° E 22.694375° N 71.106238° E 22.694615° N 71.105859° E 22.695341° N 71.105977° E	16	16	7.2	16	7.2					
130	Junagadh	Morbi	Diversion of 1058.5118 ha of forest land for settlement of the affected people of Hadaf, Kabotari & Boliwada Medium Irrigation projects in Godhara Forest Division in Panchmahal district of Gujarat	1058.5118	Ambaradi N 22.044624 E 71.399702 N 22.047950 E 71.402811 N 22.043380 E 71.403934 N 22.042129 E 71.403449 N 22.042862 E 71.401353 N 22.044551 E 71.402511	11.92	11.92	5.364	11.92	5.364					
131	Junagadh	Morbi	Diversion of 9.53 ha. of Reserved forest land of Survey No.157 of Kanesara Village for construction of Kanesara Minor Irrigation Scheme in Rajkot District of Gujarat.	9.53	Kanesara N 22.122606 E 71.104516 N 22.124772 E 71.106861 N 22.125947 E 71.107817 N 22.122653 E 71.109095 N 22.122157 E 71.106550	8.21	8.21	3.6945	8.21	3.6945					

S. No	Circle	Division	FC Proposal Details	CA Area as per FC proposal		CA Executed		CA Proposed for current Financial Year		Remaining CA		Interest Amount to be set incremental cost of CA/FCA (in lakhs)	
				Area (in Ha.)	Location (K/M/ Bg)	Financial (in lakhs)	Physical (in Ha.)	Financial (in lakhs)	Physical (in Ha.)	Financial (in lakhs)	Physical (in Ha.)		
1	2	3	4	5	6	7	8	9	10	11	12	13	14
132	Jamsagadh	Morbi	Division of 0.0675 Ha. protected forest land for Underground M.S. pipe line Having a diameter of 3.00 mt. From Mochhal. Dam to Aji. Dam under the ' SAUNI YOJNA ' OF RAJKOT District in favour of Executive Engineer, Saurashtra division, Rajkot.	0.0675	Thortiyali 1. N-22.596636 E-70.595944 2. N-22.595539 E-70.596183 3. N-22.595267 E-70.594817 4. N-22.596058 E-70.594619	1	1	0.45	1	0.45			
133	Jamsagadh	Morbi	Division of 0.414 ha. Reserved Forest land for acquiring forest land for Construction of DM-19 Surenthengar Minar of Morbi District Chasi Dihi, Morbi in favour of Executive Engineer, Saurashtra Branch Circle Da. No. 6/1, Morbi.	0.414	Jivapar 22.698795° 71.109966° 22.698529° 71.110560° 22.697432° 71.110006° 22.697851° 71.109252°	1	1	0.45	1	0.45			
134	Jamsagadh	Morbi	Division of 0.0931 ha Protected Forest land For under ground water pipe line For Sauni Yojna. Ink-3 Package-6 A/C, JNH, Rajkot-Ahmedabad Road (JSE) Kuvdeva Road km 24.014 (3)A/SH-25 Rajkot Bhavegar Road Km. 10.630 (4)SH-122 Kuvdeva Sardhar km 6.98 (5)Kaveri, Mahiyasan km 6.602 in Rajkot district	0.0931	Jivapar 22.698363° 71.110533° 22.697569° 71.111145° 22.696481° 71.110357° 22.697064° 71.109820°	1	1	0.45	1	0.45			
135	Jamsagadh	Morbi	Division of 0.0522 Ha. of un-cults forest land for non Forest Purpose in forest Land for Approach road in village -Ziyona Taluka - Rajkot, Dist. in favour of Forestry Hestilabhai Doshi, Rajkot of Gujarat	0.0522	Thortiyali 1. N-22.597194 E-70.597278 2. N-22.595472 E-70.597167 3. N-22.595561 E-70.596222 4. N-22.596639 E-70.595944	1	1	0.45	1	0.45			
136	Jamsagadh	Morbi	Division of 0.21ha. Reserved Forest for approach road for industrial transportation of Kuvdeva - Washier road at Jiyona Village, Ts. Rajkot of Rajkot District in favour of Manu Industries Ltd., Rajkot	0.21	Jivapar 22.696322° 71.111195° 22.696135° 71.111394° 22.695794° 71.111429° 22.694660° 71.109736° 22.695070° 71.109497°	1	1	0.45	1	0.45			
137	Jamsagadh	Morbi	Division of 0.1400ha. of Protected Forest land for erection of 320kv D/C Hilsands 1400kv M-Brell Wind Park, Indro Ind. on O/C Panbhor Tower with AL-59 conductors Talode & Dist. Rajkot in favour of Executive Engineer (Construction) Gujarat Energy Transmission Corporation Ltd. EP/G/TRANS/39511/2019	0.14	Moti Kuchiyada 1. N-22.365778 E-70.977747 2. N-22.365939 E-70.979036 3. N-22.364819 E-70.979483 4. N-22.364550 E-70.978750	1	1	0.45	1	0.45			
138	Jamsagadh	Morbi	Division of 9.53 ha. of Reserved forest land of Survey No.257 of Kanarsara Village for construction of Kanarsara Minor Irrigation Scheme in Rajkot District of Gujarat.	9.53	Kanarsara N 22.092636 E 71.100182 N 22.092524 E 71.100962 N 22.091293 E 71.100987 N 22.091123 E 71.100254	1	1	0.45	1	0.45			
139	Jamsagadh	Morbi	Division of 9.53 ha. of Reserved forest land of Survey No.257 of Kanarsara Village for construction of Kanarsara Minor Irrigation Scheme in Rajkot District of Gujarat.	9.53	Kanarsara N 22.092524 E 71.00962 N 22.092782 E 71.101712 N 22.091468 E 71.101490 N 22.091293 E 71.100987	0.94	0.94	0.423	0.94	0.423			

S. No	Circle	Division	FC Proposal Details		CA Area as per FC proposal		CA Expended		CA Proposed for current Financial Year		Remaining CA		Intercept Amount to offset incremental cost of CA/PCA (in lakhs)
			Project Name/Details	Area (in Ha.)	Location (K.M. Etc)	Physical (in Ha.)	Financial (in lakhs)	Physical (in Ha.)	Financial (in lakhs)	Physical (in Ha.)	Financial (in lakhs)	Physical (in Ha.)	
1	2	J	4	3	6	7	8	9	10	11	12	13	14
140	Junagadh	Morbi	Artificial Regeneration (G-1) Eco Restoration by plantation on the site of Narmada Canal Bank	20	Ghanshyampur 22.928603 71.195129 22.925508 71.194949 22.92442971.187353 22.928384 71.187816		20	15.2	20	15.2			
141	Junagadh	Morbi	Artificial Regeneration (G-1) Eco Restoration by plantation on the site of Narmada Canal Bank	35	Ghanshyampur-20/ Kavadiya-15 22.9442 71.1888 22.92246 71.18400 22.92666 71.18362 22.92840 71.18753		35	26.6	35	26.6			
142	Junagadh	Morbi	80% NPV, (A) & (B) Artificial Regeneration-Mangrove Plantation(DF-8)	200	Navalekhi 23.124082 70.564157 23.127112 70.56278 23.099373 70.568628 23.103051 70.563974		200	100	200	100			
143	Junagadh	Morbi	Diversion of 25.46 ha. of Protected Forest land for widening of Diftero-Kolki-Paradi- Jamnadaspur road in Rajkot Dist.	25.46	Jivapar 22.692069° 71.109035° 22.694977° 71.109470° 22.699771° 71.104750° 22.702005° 71.110329° 22.693978° 71.114021° 22.691802° 71.113079°		50.92	10.184	50.92	10.184			
144	Junagadh	Morbi	Diversion of 0.892 ha of reserved forest land for crossing pipeline under "SWARNM GUJARAT" pipeline project at village-ambharwar-ambhar-kachhiyegals in favour of Gujrat Water Infrastructure Ltd. in Rajkot Dist. Gujrat.	0.88	Jivapar 22.704444° 71.091194° 22.701500° 71.094167° 22.701056° 71.093250° 22.703833° 71.090167°		1	0.35	1	0.35			
145	Junagadh	Morbi	Diversion of 0.0398 ha of reserved forest land for passing of road use of petrol pump in village-Khamar in favour of Bhevnaben Narbharimbhai in Rajkot Dist. of Gujrat.	0.04	Jivapar 22.704444° 71.091194° 22.701500° 71.094167° 22.701056° 71.093250° 22.703833° 71.090167°		1	0.35	1	0.35			
146	Junagadh	Morbi	Diversion of forest land for passing 11 K.V Electric Line in forest Area Purpose of Agriculture Use At Khawra Tal. Lodhla Dist.Rajkot. Diversion land 0.1230 ha. Sim Nirmalbhai Raydambhai Kugalsiya	0.12	Jivapar 22.704444° 71.091194° 22.701500° 71.094167° 22.701056° 71.093250° 22.703833° 71.090167°		1	0.35	1	0.35			
147	Junagadh	Morbi	Diversion of 129.971 Ha. of Protected Forest along for lining & widening of adjoining Japur-Samain sections of NH-8D Km.000 to Km. 127.00 Rajkot & Junagadh District state of Gujrat	259.94	Mianchevala 22.4846 71.0457 22.4840 71.0500 22.4841 71.0502 22.4834 71.0505 22.4828 71.0505 22.4843 71.0453		25	8.75	25	8.75			

S. No	Circle	Division	PC Proposal Details	CA Area as per PC proposal						CA Proposed for current Financial Year				Remaining CA		Interest Amount to offer incremental cost of CA/PCA (in lakhs)
				Area (in Ha.)	Location (KML file)	Financial (in lakhs)	Physical (in Ha.)	Financial (in lakhs)	Physical (in Ha.)	Financial (in lakhs)	Physical (in Ha.)	Financial (in lakhs)	Physical (in Ha.)	Financial (in lakhs)	Physical (in Ha.)	
1	2	3	4	5	6	7	8	9	10	11	12	13	14			
148	Junagadh	Morbi	Diversion of 129.971 Ha. of Protected Forest along for lining & widening of adjoining Tejpur-Somnath section of NH-8D km 0.00 to Km. 117.00 Rajkot & Junagadh District state of Gujarat	259.94	Panditnath 22.5535 71.0727 22.5535 71.0730 22.5531 71.0734 22.5530 71.0737 22.5516 71.0743 22.5516 71.0746 22.5513 71.0747 22.5509 71.0741	5.25	15	5.25	15	5.25						
149	Junagadh	Morbi	Div. of 0.0197 Ha. Forest land for laying pipe line along SH-23 (Ppl) S# R(K)	0.01	Chachapar 22.4436 70.4034 22.4448 70.4036 22.4646 70.4040 22.4637 70.4039	0.35	1	0.35	1	0.35						
150	Junagadh	Morbi	Div. of 0.94 Ha. Forest land for Road widening of SH-23 (Ppl) S# R(K)	0.94	Chachapar 22.4436 70.4034 22.4448 70.4036 22.4646 70.4040 22.4437 70.4039	0.658	1.88	0.658	1.88	0.658						
151	Junagadh	Morbi	diversion of 2.5013 Ha. of Reserved Forest land for laying of 28 inch dia meter pipeline (parallel to 0.5126 ha reserved forest) for SMPL De-Bomteching project in favour of Chief Corporation Manager, Indian Oil Corporation in Jamnagar. Rajkot Surendranagar, Ahmedabad, Mehsana & Patna Districts of Gujarat	0.54	Jivapar 22.704444° 71.091194° 22.701500° 71.094167° 22.701056° 71.093250° 22.703833° 71.090167°	0.3745	1.07	0.3745	1.07	0.3745						
152	Junagadh	Morbi	Diversion of 6.9275 ha of Protected forest land for laying M.S. Pipeline for drinking water supply to Hali, Jambhadas and Choghamba Talukas of Panchmahal District from Narmada Main Canal under Sujam Study Programme in favour of Gujarat Water Infrastructure Ltd. in Panchmahal District of Gujarat.	6.9275	Gokhalana N 22.002041 E 71.285082 N 22.000929 E 71.283401 N 22.004395 E 71.282092 N 22.005827 E 71.280073 N 22.005559 E 71.281995 N 22.004345 E 71.282632	2.4255	6.93	2.4255	6.93	2.4255						
153	Junagadh	Morbi	Diversion of 20.96 ha PF Land WIDENING SH-25, RAJKOT TO BHAYNAGAR UNDER PRAGATI PATH YOJANA IN FAVOUR OF R & B DIVISION	20.96	Rajgadhd 22.707870° 71.088146° 22.709180° 71.087681° 22.711128° 71.088185° 22.712928° 71.089306° 22.715218° 71.088357° 22.715870° 71.090022° 22.716854° 71.089792° 22.717335° 71.092497° 22.716293° 71.092077° 22.711769° 71.093200° 22.708692° 71.093209°	14.672	41.92	14.672	41.92	14.672						

S. No	Circle	Division	FC Proposal Details	CA Area as per FC proposal		CA Executed		CA Proposed for current Financial Year		Remaining CA		Interest Amount to offset incremental cost of CA/PCA (in lakhs)	
				Area (in Ha.)	Location (KML Etc)	Physical (in Ha.)	Financial (in lakhs)	Physical (in Ha.)	Financial (in lakhs)	Physical (in Ha.)	Financial (in lakhs)		
1	2	3	4	5	6	7	8	9	10	11	12	13	14
154	Jamnagar	Marbi	<p>Diversion of 0.180 ha. of protected forest land for laying 24" dia crude oil pipe line from Barmer- Rajsthan to Srijaya-Cajkret, crossing across various roads of Rajkot and Jamnagar district in favour of Civen Energy wells pvt Ltd. In Rajkot and Jamnagar district of Gujarat.</p>	0.18	<p>Kalasar</p> <p>N 22.73656 E 71.073656 N 22.077939 E 71.326265 N 22.072166 E 71.327769 22.071405 E 71.327147 N 22.081652 E 71.330897 N 22.086191 E 71.329326 N 22.086563 E 71.329655 N 22.084135 E 71.333473 N 22.0829665 E 71.332259 N 22.074199 E 71.331670 N 22.074660 E 71.332579 N 22.076531 E 71.332927 N 22.076609 E 71.333676 N 22.074930 E 71.333561 N 22.073816 E 71.335803</p>	1	0.11	1	0.11				
155	Jamnagar	Marbi	<p>Diversion of 0.2120 ha. of protected forest land for laying water pipe line across and parallel to Highway No. 23, Rajkot-Kalwar road, Km. 15.5 to 17.80 (Ch. No. 1550 to 1770) in favour of Gujarat Industrial Development corporation, in Rajkot District of Gujarat.</p>	0.212	<p>Kalasar</p> <p>N 22.73656 E 71.073656 N 22.077939 E 71.326265 N 22.072166 E 71.327769 22.071405 E 71.327147 N 22.081652 E 71.330897 N 22.086191 E 71.329326 N 22.086563 E 71.329655 N 22.084135 E 71.333473 N 22.0829665 E 71.332259 N 22.074199 E 71.331670 N 22.074660 E 71.332579 N 22.076531 E 71.332927 N 22.076609 E 71.333676 N 22.074930 E 71.333561 N 22.073816 E 71.335803</p>								

S. No	Circle	Division	FC Proposal Details	CA Area as per FC proposal		CA Executed		CA Proposed for current Financial Year		Remaining CA		Interest Amount to offset incremental cost of CA/PCA (in lakhs)	
				Area (in Ha.)	Location (KML Etc)	Physical (in Ha.)	Financial (in lakhs)	Physical (in Ha.)	Financial (in lakhs)	Physical (in Ha.)	Financial (in lakhs)		
1	2	3	4	5	6	7	8	9	10	11	12	13	14
156	Jamshedpur	Marbi	Division of 3.685 ha of protected forest land for road widening and strengthening of SR-124, Durgaji to Patanav road, Km. 10.0 to 22.0 in favour of R & B Division, in Bailor District of Jharkhand.	3.685	Kalagar N 22.73656 E 71.073656 N 22.077939 E 71.326265 N 22.072166 E 71.327769 22.071405 E 71.327147 N 22.081652 E 71.330897 N 22.086191 E 71.329326 N 22.086563 E 71.329655 N 22.084135 E 71.333473 N 22.0829665 E 71.332259 N 22.074199 E 71.331670 N 22.074660 E 71.332579 N 22.076531 E 71.332927 N 22.076609 E 71.333676 N 22.074930 E 71.333561 N 22.073816 E 71.335803	7.37	0.8107	7.37	0.8107	0.8107			
157	Jamshedpur	Marbi	Division of 44.344 ha of Sanctuary, Reserved and Protected forest land in 400 KV DVC, Mundra-Vedave, Munda Limada and Munda-Papur Electric line in favour of power Grid corporation of India Limited, Gandhidham in Jharkhand District of Jharkhand.	44.344	Kalagar N 22.73656 E 71.073656 N 22.077939 E 71.326265 N 22.072166 E 71.327769 22.071405 E 71.327147 N 22.081652 E 71.330897 N 22.086191 E 71.329326 N 22.086563 E 71.329655 N 22.084135 E 71.333473 N 22.0829665 E 71.332259 N 22.074199 E 71.331670 N 22.074660 E 71.332579 N 22.076531 E 71.332927 N 22.076609 E 71.333676 N 22.074930 E 71.333561 N 22.073816 E 71.335803	2.926	0.32186	2.926	0.32186	0.32186			

S. No	Circle	Division	FC Proposal Details	CA Area as per FC proposal		CA Executed		CA Proposed for current Financial Year		Remaining CA		Interest Amount to offset incremental cost of CA/PCA (in lakhs)	
				Area (in Ha.)	Location (KML Etc)	Physical (in Ha.)	Financial (in lakhs)	Physical (in Ha.)	Financial (in lakhs)	Physical (in Ha.)	Financial (in lakhs)		
1	2	3	4	5	6	7	8	9	10	11	12	13	14
158	Jamshedpur	Marbi	<p>Diversion of 0.034 ha of protected forest land for laying water pipeline to the Wankar water supply scheme, road NH- 8A & SH-11, in Wankar Taluka in favour of Gujarat water supply & sewage Board in Rajkot Districts of Gujarat Regioning.</p>	0.034	<p>Kalagar</p> <p>N 22.73656 E 71.073656 N 22.077939 E 71.326265 N 22.072166 E 71.327769 22.071405 E 71.327147 N 22.081652 E 71.330897 N 22.086191 E 71.329326 N 22.086563 E 71.329655 N 22.084135 E 71.333473 N 22.0829665 E 71.332259 N 22.074199 E 71.331670 N 22.074660 E 71.332579 N 22.076531 E 71.332927 N 22.076609 E 71.333676 N 22.074930 E 71.333561 N 22.073816 E 71.335803</p>	1	0.11	1	0.11				
159	Jamshedpur	Marbi	<p>Diversion of 0.1582 ha protected forest land for laying under ground 66KV XLPE power Transmission cable parallel to Marbi-Jeipur road and Morbi-Haiwad road in favour of Gujarat Energy Transmission corporation Ltd.in Rajkot District of Gujarat.</p>	0.1582	<p>Kalagar</p> <p>N 22.73656 E 71.073656 N 22.077939 E 71.326265 N 22.072166 E 71.327769 22.071405 E 71.327147 N 22.081652 E 71.330897 N 22.086191 E 71.329326 N 22.086563 E 71.329655 N 22.084135 E 71.333473 N 22.0829665 E 71.332259 N 22.074199 E 71.331670 N 22.074660 E 71.332579 N 22.076531 E 71.332927 N 22.076609 E 71.333676 N 22.074930 E 71.333561 N 22.073816 E 71.335803</p>	1	0.11	1	0.11				

S. No	Circle	Division	FC Proposal Details	CA Area at per FC proposal		CA Estimated		CA Proposed for current Financial Year		Remaining CA		Interim Ambient (0) offset incremental use of CA/PCCA (in lakh)		
				Area (in Ha.)	Location (KML file)	Physical (in Ha.)	Financial (in lacs)	Physical (in Ha.)	Financial (in lacs)	Physical (in Ha.)	Financial (in lacs)			
1	2	3	4	5	6	7	8	9	10	11	12	13	14	
160	Junagadh	Morbi	Division of 26.52 ha of protected forest land for widening of Malviya-Pipliya road, km. 0.0 to 24.0 and Morbi-Nayabhai road Km. 65.7 to 108.0 in favour of R. & B. Division, in Rajkot District of Gujarat.	26.52	Kalasar N 22.73656 E 71.073656 N 22.077939 E 71.526265 N 22.072166 E 71.527769 22.071405 E 71.327147 N 22.081652 E 71.330897 N 22.086191 E 71.329326 N 22.086563 E 71.329655 N 22.084135 E 71.333473 N 22.0829665 E 71.332259 N 22.074199 E 71.331670 N 22.074660 E 71.332579 N 22.076531 E 71.332927 N 22.076609 E 71.333676 N 22.074930 E 71.333561 N 22.073816 E 71.335803	21.7	2.387	21.7	2.387	2.387				
161	Junagadh	Morbi	Division of 26.52 ha of protected forest land for widening of Malviya-Pipliya road, km. 0.0 to 24.0 and Morbi-Nayabhai road Km. 65.7 to 108.0 in favour of R. & B. Division, in Rajkot District of Gujarat.	26.52	Devdhari N 22.108914 E 71.459578 N 22.109408 E 71.460838 N 22.110543 E 71.463460 N 22.109589 E 71.467972 N 22.110211 E 71.470009 N 22.108863 E 71.468558 N 22.107332 E 71.459149	31.34	3.4474	31.34	3.4474	3.4474				
162	Junagadh	Morbi	Division of 8.4 Ha. of Right Side Protected Forest land for widening & strengthening of talala to involved road SH-98 between km.69/000 to 53/000 in Talala taluka of Gir Somnath District in Gujarat State FP/G./Road/152422/2022 Vill-chumparni Ta-Halvad C.A. Area 17.00 Ha	17	22.807181 71.075505 22.809735 71.078067 22.811103 71.080365 22.809015 71.081973 22.808797 71.081058 22.806415 71.079807 22.811081 71.080456 22.811765 71.081292 22.812055 71.081415 22.812805 71.082485 22.811189 71.083400 22.811436 71.084076 22.809500 71.85063 22.807873 71.084787 22.80924671.083160 22.809030 71.082029	17	3.4474	17	29.92	29.92				
163	Junagadh	Morbi	Division of 5.5125 Ha. of Road Side Protected Forest land for widening & strengthening of MDR Road Surragada Peak Surragada Dhamij Road between km.10/500 to 21/00 in veraval & Surragada Taluka of gir Somnath District in Gujarat State FP/G./Road/152353/2022 Vill-chumparni Ta-Halvad C.A. Area 11.00 Ha	11	Nani Paliyad (22.52381, 71.31310 22.52330, 71.31165 22.52270, 71.31191 22.52329, 71.31343)	0	0	0	11	19.36	0			
177	Junagadh	Surenדרnagar	Division of 0.4886 Hectares of reserve forest land for construction of Street and public utility via Chaudhri Nara Ellu in Village- Nani Paliyad, Ta-Chotiba, Dist. Surendernagar	1		4.3	0	0	1	1.18	0	3.12		

S. No	Circle	Division	PC Proposal Details		CA Area as per PC proposal						CA Proposed for current Financial Year				Remaining CA		Intended Amount to offset incremental cost of CA/PCA (in lakhs)
			Project Name/Details	Area (in Ha.)	Location (V.M, Pk)	7.	8	9	10	11	12	13	14				
178	Juagadh	Surendranagar	4	3	79	Korda (40Ha) & Samadhiyala (39Ha) (22 29 01.71, 71 33 20.56 22 28 37.16, 71 33 31.79 22 28 43.70, 71 33 08.60 22 29 00.81, 71 33 17.66 22 29 39.21, 71 33 36.66 22 29 16.68, 71 33 38.24 22 29 15.96, 71 33 34.20)	354.2	0	0	79	87.01	0	267.19				
179	Juagadh	Surendranagar		1		Limbala (22 21 09.08 71 27 24.87 22 21 09.42 71 27 25.64 22 21 08.73 71 27 25.05 22 21 08.36 71 27 25.24)	0.55	0	0	1	0.18	0	0.37				
180	Juagadh	Surendranagar		0.2794		Vavadi (22.518210 71.243410)	4.3	1	0.99	1	0.96	0	2.35				
181	Juagadh	Surendranagar		0.92		Ervada (23.425775 71.846651 23.424579 71.846686 23.424994 71.848846 23.426421 71.848168)	6.61	2	1.24	2	2.12	0	3.25				
182	Juagadh	Surendranagar		3.528		Kanjar (22.543219 71.348658 22.543224 71.352080 22.538777 71.353070 22.527599 71.350521 22.538727 71.350227 22.538696 71.348543)	37.95	8	3	8	14.94	0	20.01				
183	Juagadh	Surendranagar		429.105		Chorvir (22.595337 71.279713 22.593671 71.294602 22.584998 71.295944 22.584803 71.287087 22.581732 71.287013 22.581806 71.279957)	362.26	119	13.13	119	164.82	0	184.31				

S. No	Circle	Division	FC Proposal Details Project Name/Detail	Area (in Ha.)	CA Area as per FC proposal					CA Executed				CA Proposed for current Financial Year			Remaining CA		Interest Amount to offset incremental cost of CA/PCA (in Rs.)
					Location (KML file)	Financial (in lakh)	Physical (in ha.)	Financial (in lakh)	Physical (in ha.)	Financial (in lakh)	Physical (in ha.)	Financial (in lakh)	Physical (in ha.)	Financial (in lakh)	Physical (in ha.)	Financial (in lakh)	Physical (in ha.)		
184	Junagadh	SurenDR Nagar	3	4	5	6	7	8	9	10	11	12	13	14					
						Chorvira (22.34.09.4 71.16.39.4 22.33.40.6 71.17.19.8 22.33.40.6 71.17.20.2 22.33.33.0 71.16.40.4 22.34.09.3 71.16.20.4	206.93	80	91.47	80	33.96	0	81.5						
185	Junagadh	SurenDR Nagar			32.59	Sadla (23.124504 71.840214 23.126182 71.844001 23.127542 71.848651 23.122387 71.848396 23.121880 71.847054 23.124880 71.846632 23.124287 71.844333 23.122593 71.840575)	111.13	25	44.45	25	19.32	0	47.36						
186	Junagadh	SurenDR Nagar			30.72	Soopact (22.461997 71.312420 22.460632 71.314742 22.458966 71.315119 22.459442 71.317948 22.455729 71.316866 22.457597 71.310653)	120.02	27	48	27	20.87	0	51.15						
187	Junagadh	SurenDR Nagar			47.827	Kangar (22.32.245 71.21.002 22.32.848 71.21.006 22.232.316 71.20.902 22.32.428 71.21.431 22.32.626 71.21.486 22.32.500 71.21.342)	64.66	15	23.77	15	12.81	0	28.08						
188	Junagadh	SurenDR Nagar			0.9	Baisabgadh (22.01.35.9 71.20.39.2)	6.47	2	2.26	2	1.81	0	2.4						
189	Junagadh	SurenDR Nagar			0.1328	Nani Paliyad (22.25.10.2 071.12.29.3 22.25.11.0 071.12.27.4 22.25.10.9 071.12.31.8 22.25.10.5 071.12.32.3)	3.22	1	1.01	1	0.84	0	1.37						

S. No	Circle	Division	FC Project Details	CA Area as per FC proposal		CA Executed		CA Proposed for current Financial Year		Remaining CA		Interest Amount to offset incremental cost of CA/PCA (in lakhs)	
				Area (in Ha.)	Location (K.M. Dts)	Physical (in Ha.)	Financial (in lakhs)	Physical (in Ha.)	Financial (in lakhs)	Physical (in Ha.)	Financial (in lakhs)		
188	Junagadh	J	4	3	6	7	8	9	10	11	12	13	14
190	Junagadh	Surendranagar	<p>Division of 75.88625 ha Protected Forest land for Project of Widening & Strengthening four lane of (1) Sayla-Sudamdra-Palipad road Km 0.0 to 25.600 (2) Sayla-Muli road Km 0.0 to 10.800 (3) Muli-Surendranagar road Km 126.0 to 144.700 District Surendranagar in favour of Executive Engineer, R&B Division, Surendranagar.</p>	75.88625	Ranopara(Ru) (22 28 87.81 71 9 53.06 22 30 0.20 71 10 0.36 22 29 45.82 71 10 5.26 22 29 48.66 71 10 12.98 22 29 35.35 71 10 17.42 22 29 27.38 71 9 56.62 22 29 33.47 71 9 52.41)	92.74	22	29.16	22	24.33	0	39.25	
191	Junagadh	Surendranagar	<p>Division of 75.88625 ha Protected Forest land for Project of Widening & Strengthening four lane of (1) Sayla-Sudamdra-Palipad road Km 0.0 to 25.600 (2) Sayla-Muli road Km 0.0 to 10.800 (3) Muli-Surendranagar road Km 126.0 to 144.700 District Surendranagar in favour of Executive Engineer, R&B Division, Surendranagar.</p>	75.88625	Ratanagar (22 50 0.21 71 16 25.31 22 49 55.29 71 16 35.20 22 50 19.35 71 16 35.18 22 50 31.38 71 16 40.09 22 50 32.09 71 16 32.86 22 50 13.38 71 16 25.69 22 50 8.54 71 16 25.69 22 50 18.66 71 16 25.69 22 50 20.19 71 16 25.69)	84.31	20	44.38	20	12.44	0	27.49	
192	Junagadh	Surendranagar	<p>Division of 0.0175 ha Reserved forest land for Laying 125 MM Dia PE Gas pipeline along cart track from top one to top Nalakh Cement's connectivity in taluka rangadh in surendranagar district in favour of Dy. manager (P&R&D) Cugran gas Ltd Ahmedabad</p>	0.0175	Ranopara(Ru) (22 29 35.83 71 10 06.19)	4.22	1	2.47	1	0.41	0	1.34	
193	Junagadh	Surendranagar	<p>Division of 0.9473 ha Reserved forest land for acquiring forest land for construction of distribution network of Kevadiya branch canal District Surendranagar in favour of Executive Engineer, N.P. Canal Div. No. 4/4, Mehana</p>	0.9473	Chuli (22 59 51.5 71 19 23.4)	5.73	1.89	4.64	1.89	0.17	0	0.92	
194	Junagadh	Surendranagar	<p>Division of 0.0221 Ha. (originally proposed 0.1464 Ha) reserved forest land along CI SHE-7 (Mehvan - Dhangadhra Road) for construction of approach road to connect proposed hotel in village Dhadpur Taluka Dhangadhra of Surendranagar District in favour of Laxben Jayantibhai Patel</p>	0.0221	Raisabgad (23 01 42.8 71 20 36.7)	3.23	1	2.45	1	0.1	0	0.67	
195	Junagadh	Surendranagar	<p>Division of 0.087954 Ha. (Online applied area 0.0799893) Protected Forest land for approach road access to Industrial Park located at Village Janali, Lambdi Ta., Surendranagar District in favour of Industrial Cluster Private Limited, Mumbai</p>	0.087954	Vitthalgad (23 01 04.5 71 57 16.8)	3.23	1	2.46	1	0.1	0	0.67	
196	Junagadh	Surendranagar	<p>Division of 0.6174 ha section-4 Forest land for seeking approval for acquiring forest land for construction of Chuli MR-3 of mooli branch canal Ta. Dhangadhra, Surendranagar District in favour of Executive Engineer, Surendra branch Canal Div.6/2 Surendranagar</p>	0.6174	Chuli (22 59 51.5 71 19 23.4)	6.24	2	4.91	2	0.18	0	1.15	

S. No	Circle	Division	FC Proposal Details	CA Area as per FC proposal			CA Executed			CA Proposed for current Financial Year			Remaining CA		Interest Amount to offset environmental cost at CA/PCA. (in lakhs)
				Area (in Ha.)	Location (KML file)	Financial (in lakhs)	Physical (in Ha.)	Financial (in lakhs)	Physical (in Ha.)	Financial (in lakhs)	Physical (in Ha.)	Financial (in lakhs)	Physical (in Ha.)		
1	2	3	4	5	6	7	8	9	10	11	12	13	14		
197	Junagadh	Suren大明anager	Diversion of 0.88 ha. reserved forest land for the construction of Dhiraigarh - Akheda road 3710 Dragned land road Km. 0.0 to 1.600 T.A. Dhiraigarh, Suren大明anager District in favour of Executive Engineer, R&B (Forest) Division, Suren大明anager	0.88	Vithalgađh (23 01 09, 1 71 57 17.3)	6.47	2	4.91	2	0.19	0	1.37			
198	Junagadh	BBNP - Veivavada	Alternative Proposed Compensatory Afforestation Land in village - Kemptlay, Ta. & Dist. Bhavnagar in lieu of proposal for "Division of 8.3760 ha. of Forest Land in village-Hazira of Taluka Chocyasi and District-Surat of Gujarat State for Utility Consider to lay multi-product pipelines for transportation of various class of Petroleum Products, Chemicals, Gases and to lay Mechanical Conveyer for transportation of Solid Fuels like Coal, PVCs etc. along with associated essential facilities in and / or above the ground between Hazira Port at village-Hazira to M.K. Bellance Industries Limited-Hazira Mfg. Division (RIL-HMD) at village-More" under FAC, 1980.	8.3760		18.67	8	10.93	8	6.08	8	1.66			
199	Junagadh	BBNP - Veivavada	Diversion of 39 ha. Reserved Forest land for expansion of port terminal as well as other allied activities in adjoining forest land facing towards sea side (west-side) having forest survey new No.605 (old R.S.No.302/A/1/B) in favor of Gujarat Chemical Port Terminal Company Limited (CCPTL) in Po.Lakhi gram, Ta. Vagra, District: Bhavnagar - Gujarat.	39.00		121.78	39.00	95.50	39	18.90	39	7.83			
200	Junagadh	Gr-E	Proposal for grant of ROW for laying of Optical Fiber Cable (NOFN) in Khambhar Block (0.263285 Ha.)	1.00		4.30	1.00	0.00	1.00	1.18	1.00	3.12			
201	Junagadh	Gr-E	Diversion of 0.073 ha. Reserve forest land for the project 2 AG Con. Ambedkar LS 1132 p2 (Shahabn Madhya) Village-Ambardi, Ta. Dharsi in Amreli District in Favor of Dy. Engineer (Tech), PGVCL, Amreli Division-2, Amreli	1.00	Bhavnagar(E-21.231806 N-71.05168)	3.52	1.00	1.24	1.00	0.47	1.00	1.81			
202	Junagadh	Gr-E	Diversion of 0.3646 ha. Reserved forest for the project residential connection of Sr. Kheshbhai Kamliji Joga LS 184P2/Pa village Khicho, Ta. Dharsi in Amreli District in favor of Deputy Executive Engineer, PGVCL, Division-2 Amreli	1.00	Fulke(E-20.505395 N-70.553602)	3.57	1.00	1.72	1.00	0.33	-	1.52			
203	Junagadh	Gr-E	Diversion of 0.0330 ha of Protected forest land along SH-25 Rajkot -Jamnagar road For Construction of Ajnora Road To Connect Proposed CNG Station in village Chhativher taluka Rajkot	20.4620	Dadhivadi(E-21.15041 N-71.3707)	88.01	20.4620	50.77	20.4620	8.55	-	28.69			

S. No	Circle	Div/Span	FC Proposed Details	CA Area as per FC proposal		CA Executed		CA Proposed for current Financial Year		Remaining CA		Interest Amount to offset incremental cost of CA/NCA (in lakhs)		
				Area (in Ha.)	Location (X/Y/L. No.)	Physical (in Ha.)	Financial (in lakh)	Physical (in Ha.)	Financial (in lakh)	Physical (in Ha.)	Financial (in lakh)			
1	2	3	4	5	6	7	8	9	10	11	12	13	14	
204	Junagadh WL	GR-E	3	4	5	6	7	8	9	10	11	12	13	14
			Diversion of 0.0172 ha of reserved forest land for construction of slab drain on Kargodi to Karjals road survey no. 204.209 to 271 To Saralunda in favour of R&B division Amreli district.	0.9828	Bharad(E-21.22564 N-71.01161)	0.89	0.9828	0.67	0.9828	0.06	-	0.16	-	
206	Junagadh WL	GR-W	1							1.28401				
			CHOL Bharat Net Phase-II T. Zinouda (47 Poles)		(1) N: 21°17'48.10" E: 70°29'54.21" (2) N: 21°17'46.58" E: 70°29'57.31" (3) N: 21°17'43.54" E: 70°29'56.19" (4) N: 21°17'44.54" E: 70°29'53.13"	7.56	0	0	1					
207	Junagadh WL	GR-W	2							2.56802				
			Proposal for laying OEC for Reliance Jio Infocomm Limited 4G On West District (Chamrad 452 Poles)		(1) N: 20°57'11.46" E: 70°47'12.06" (2) N: 20°57'10.78" E: 70°47'18.78" (3) N: 20°57'07.50" E: 70°47'18.78" (4) N: 20°57'08.23" E: 70°47'11.40"	15.56	0	0	2					
208	Junagadh WL	GR-W	5							6.42005				
			Leak Line from New 66 KV Jipou SS (Sepat 54 Poles)		(1) N: 21°05'37.51" E: 70°29'22.78" (2) N: 21°05'38.00" E: 70°29'30.00" (3) N: 21°05'31.43" E: 70°29'31.63" (4) N: 21°05'30.00" E: 70°29'23.00"	4.97	0	0	5					
209	Junagadh WL	GR-W	2							2.56802				
			66 KV Bhujde Sub Station (Chimod 201 Poles)		(1) N: 21°09'32.02" E: 70°34'36.98" (2) N: 21°09'29.95" E: 70°34'39.07" (3) N: 21°09'24.47" E: 70°34'33.18" (4) N: 21°09'26.23" E: 70°34'31.17"	1.41	0	0	2					
210	Junagadh WL	GR-W	1							1.28401				
			Construction of 66 kV S.C Talala to Bhujde transmission line by laying of 66 kv 1 score 630SQ/ccc (3+1) Underground power cable for 66kv Bhujde Sub-station (Talala-Talala) (Chimod 201 Poles)		(1) N: 21°09'25.20" E: 70°34'33.92" (2) N: 21°09'22.99" E: 70°34'36.49" (3) N: 21°09'20.05" E: 70°34'34.50" (4) N: 21°09'22.39" E: 70°34'32.02"	1.15	0	0	1					

S. No	Circle	Division	FC Proposal Details Project Name/Details	Area (in Ha.)	CA Area as per FC proposal		CA Expended		CA Proposed for current Financial Year		Remaining CA Physical (in Ha.)	Financial (in lakhs)	Interest amount to order incremental cost of CA/PCA (in lakhs)	
					Location (KML file)	Financial (in lakhs)	Physical (in Ha.)	Financial (in lakhs)	Physical (in Ha.)	Financial (in lakhs)				
1	2	3	4	5	6	7	8	9	10	11	12	13	14	
211	Junegebh WL	GTR-W	Kasajpura regional water supply scheme (Bhaktia 43 Palsi)	2	(1) N: 20°57'58.26" E: 70°48'05.69" (2) N: 20°57'57.50" E: 70°48'08.50" (3) N: 20°57'54.20" E: 70°48'07.49" (4) N: 20°57'54.57" E: 70°48'10.06" (5) N: 20°57'50.03" E: 70°48'09.83" (6) N: 20°57'49.61" E: 70°48'06.22" (7) N: 20°57'54.83" E: 70°48'06.86" (8) N: 20°57'55.96" E: 70°48'05.81"	5.18	0	0	2	2.56802				
212	Junegebh WL	GTR-W	Kasajpura regional water supply scheme (Sangadea 57/1 Palsi)	2	Part-1 (1) N: 21°07'23.04" E: 70°32'55.01" (2) N: 21°07'23.45" E: 70°32'56.86" (3) N: 21°07'12.83" E: 70°32'56.06" (4) N: 21°07'13.26" E: 70°32'54.80" Part-2 (1) N: 21°07'12.43" E: 70°32'56.53" (2) N: 21°07'11.48" E: 70°32'59.60" (3) N: 21°07'09.84" E: 70°32'59.11" (4) N: 21°07'10.67" E: 70°32'56.17"	5.18	0	0	2	2.56802				
213	Junegebh WL	Porbandar	Diversion of 10.0077 ha. of forest land for road widening (near lining) of existing 70ps Bhavnagar section NH-751 from village - Achela (CH 136-1000) to Neri junction (CH-Km 69+308) passing through Blackbuck National Park (3.2957 ha.) and its eco sensitive zone and RT in village sub division, Bhavnagar (4.928 ha.) in favour of project Guroty, NHAI - PDU, Ahmedabad Three Year Old Plantation Maintenance (22 Ha.)	22.00	21 38 54.02 69 44 56.36	11.48	22	20.15	22	14.02	-	-	-	

S. No	Circle	Division	FC Proposed Details	Area (In Ha.)	CA Area as per FC proposed		CA Executed		CA Proposed for current Financial Year		Remaining CA		Intercept Amount to offset environmental cost of CA/PCA (in lakhs)
					Location (S.ML DB)	Physical (in Ha.)	Financial (in lakhs)	Physical (in Ha.)	Financial (in lakhs)	Physical (in Ha.)	Financial (in lakhs)		
1	2	3	4	5	6	7	8	9	10	11	12	13	14
			<p>(1) Diversion of 0.371 Ha. Protected forest land for construction of 220 KV D/C overhead transmission line from Bhachau (PCCIL) SS to 220 KV Nerampar Kaveri (O&S) wind farm sub-station Kachch district in favour of Ultra Kutch Wind Pvt. Ltd., New Delhi.</p> <p>(2) Diversion of 0.21 Ha. Protected forest land to erect 220 KV transmission line from wind farm project to supply electric power to PCCIL sub-station, Nironsa of Kachch district in favour of K.P. Energy Ltd., Surat.</p> <p>(3) Diversion of 95.6684 Ha. Reserved/Protected forest land for reconstruction/reconfiguration of Bhuj PS-Lakadia PS 765 KV D/C line as well as Bhuj-Bhuj II 765 KV associated with transmission system for providing connectivity to RE projects at Bhuj-II (2000 MW) of Kutch district in favour of Chief Manager, Power Corp Corporation of India Ltd. Bhuj, Gujarat.</p> <p>(4) Diversion of 0.7507 Ha. Protected Forest land for constructing 400 KV Double circuit LHO transmission line 1 & 2. District Kutch in favour of AGM, project. WRS5 (XXI-A) Tinsaco Ltd., Bhuj, Gujarat.</p> <p>(5) Diversion of 1.0910 Ha. (2.6666 Ha. Kutch Esar Forest Division + 0.425 Ha. Kutch Social Forestry Division) Un class Protected forest land for construction of 765 KV double circuit Lakadia transmission line District Kutch in favour of Gujarat Power Corporation Ltd. Bhuj, Gujarat.</p> <p>(6) Diversion of 0.1135 Ha. P.F. land for construction of 3 approach roads of new highway-42, Bhuj-Dudhna-Bhachau in favour of Baulachima Industries Ltd.</p>	<p>1. (i) 23°10'29.00"N 69°56'4.70"E, (ii) 23° 8'31.05"N 69°34'59.55"E, (iii) 23° 8'18.25"N 69°38'6.46"E, 2. (i) 23° 1'51.15"N 69°21'2.79"E, (ii) 23°1'33.58"N 69°20'26.13"E, 3. (i) 23°21'44.97"N 69°9'55.67"E, (ii) 23°19'7.497"N 69°15'38.55"E, (iii) 23°19'22.31"N 69°18'47.259"E, 4. (i) 23°17'48.01"N 70°33'59.08"E, (ii) 23°17'52.98"N 70°33'47.48"E, (iii) 23°20'57.08"N 70°35'53.01"E, (iv) 23°20'44.38"N 70°35'46.69"E, 5. (i) 23°22'2.55"N 70°20'55.61"E, (ii) 23°22'36.39"N 69°39'42.84"E, 6. 23°18'41.73"N 70° 7'5.18"E</p>	2.5	2.5	2.05	2.5					
218	Kutch	SF Kutch	<p>Diversion of 211.27 ha. protected forest land for upgradation of SH-41 from existing four lane to six lane with paved shoulder along with pedestrian path on LHS, Toe, side, drain landscape, busstop with bus bay and utility zone including (3-m. 70+500) to (3-m. 141+100) in favour of chief engineer (road works) and building department, government of Gujarat, Gandhinagar.</p>	0.1135 Ha.	Nakhtrana-Bhuj Via Nironsa (Between Km: 15.00 to 17.00) 23 24.966069 21.725	1	1	0.3	1	0.3			
219	Kutch	Prison	<p>Diversion of 211.27 ha. protected forest land for upgradation of SH-41 from existing four lane to six lane with paved shoulder along with pedestrian path on LHS, Toe, side, drain landscape, busstop with bus bay and utility zone including (3-m. 70+500) to (3-m. 141+100) in favour of chief engineer (road works) and building department, government of Gujarat, Gandhinagar.</p>	31.93 (out of 211.27)	N 23 35 19.29 E 71 26 9.35	34	34	70.27	34	20.06			
220	Kutch	Prison	<p>Diversion of 211.27 ha. protected forest land for upgradation of SH-41 from existing four lane to six lane with paved shoulder along with pedestrian path on LHS, Toe, side, drain landscape, busstop with bus bay and utility zone including (3-m. 70+500) to (3-m. 141+100) in favour of chief engineer (road works) and building department, government of Gujarat, Gandhinagar.</p>	31.93 (out of 211.27)	N 23 36 44.68 E 71 56 30.08	30	30	62.01	30	17.70			

S. No	Circle	Division	FC Project Details	CA Area as per FC proposal			CA Executed			CA Proposed for current Financial Year			Remaining CA		Interest Amount to offset incremental cost of CA/PCA (in lakhs)
				Area (in Ha.)	Location (K.M. lts)	Financial (in lakhs)	Physical (in Ha.)	Financial (in lakhs)	Physical (in Ha.)	Financial (in lakhs)	Physical (in Ha.)	Financial (in lakhs)	Physical (in Ha.)		
1.	2.	J.	4.	3.	6.	7.	8.	9.	10.	11.	12.	13.	14.		
221	Kutch	Patan	Division of 153.9968 ha protected and reserved forest land for development of economic corridor in the corridor and fodder routes improve the efficiency of freight movement in India under bharamala package-3, new NH-754 K. greenfield alignment Sanchar, Sanchar sanctioned (EC-3) starting from vetaad(4+888) in banasabamba district to ramolpura (130+073) in patan district in favour of CMTT & project director NHAI, PIU-Gandhidham	57.3462 (out of 153.9968)	N 23 52 47.84 E 71 18 82.80		40	82.68	40	23.60					
222	Kutch	Patan	Division of 153.9968 ha protected and reserved forest land for development of economic corridor in the corridor and fodder routes improve the efficiency of freight movement in India under bharamala package-3, new NH-754 K. greenfield alignment Sanchar, Sanchar sanctioned (EC-3) starting from vetaad(4+888) in banasabamba district to ramolpura (130+073) in patan district in favour of CMTT & project director NHAI, PIU-Gandhidham	153.9968	N 23 45 14.49 E 71 16 45.53		45	93.02	45	26.55					
223	Kutch	Patan	Division of 153.9968 ha protected and reserved forest land for development of economic corridor in the corridor and fodder routes improve the efficiency of freight movement in India under bharamala package-3, new NH-754 K. greenfield alignment Sanchar, Sanchar sanctioned (EC-3) starting from vetaad(4+888) in banasabamba district to ramolpura (130+073) in patan district in favour of CMTT & project director NHAI, PIU-Gandhidham	153.9968	N 23 52 47.84 E 71 18 82.80		40	82.68	40	23.60					
224	Kutch	Patan	220 KV Single circuit Transmission Line from Renew Pooling Sub Station to GETC's 400/220KV Charanka Sub Station on Double Circuit Tower with ACSR Zebra Conductor in Patan District of Gujarat State	4.557	N 24 42 39.47 E 72 04 01.83		9.5	11.71	9.5	5.61					
225	Kutch	Patan	DIVERSION OF 17.145 HA PROTECTED FOREST LAND OF ROAD SIDE FOR WIDENING AND STRENGTHENING OF MODHERA TO CHAVANMA ROAD, KM 61/300 TO 74/000 OF SECTION SH-07 IN PATAN DISTRICT, GUJARAT STATE	17.145	N 23 34 6.59 E 71 30 19.07		35	16.87	35	16.80					
226	Kutch	Patan	400 KV LULO CHARNAKA LINE FROM EXISTING 400 KV DAC MUNDRA - ZERDA LINE NO-2	5.3866	N 23 39 11.74 E 71 31 56.50		11	2.43	11	5.28					
227	Kutch	Patan	WIDENING 2 LANE TO 4 LANE FROM KM 95.30 TO 100.00 OF SH-07	4.05	N 23 40 2.91 E 71 4 13.86		8.5	1.88	8.5	4.08					
228	Kutch	Patan	CONSTRUCTION OF ROB ON SH-10 KHALLI - BILIYA ROAD NEAR LALPUR OF DISTRICT PATAN	1.575	N 23 40 11.43 E 71 4 20.56		4	0.88	4	1.92					

S. No	Circle	Revision	FC Proposal Details	CA Area as per FC proposal				CA Executed				CA Proposed for current Financial Year				Remaining CA		Intervt. Amount to subject incremental cost of CA/PCA (in lakhs)
				Area (in Ha.)	Location (K.M. Etc)	Financial (in lakhs)	Physical (in Ha.)	Financial (in lakhs)	Physical (in Ha.)	Financial (in lakhs)	Physical (in Ha.)	Financial (in lakhs)	Physical (in Ha.)	Financial (in lakhs)	Physical (in Ha.)			
1	2	3	4	5	6	7	8	9	10	11	12	13	14					
229	Kutch	Plain	Cluster Energy Transmission Co. Ltd	27.226	Jamvada, Fangli, Piparala, Rou	5.83	12.952	5.83	12.952	18.39								
230	Kutch	Plain	POWER GRID CORPORATION OF INDIA LTD	76.093	Babra, Sidhada, Piparala, Rou	28.47	63.371	28.47	63.371	89.99								
231	Kutch	Plain	Diversion of 90.8605 ha of reserved forest land for development of port backup facilities in favour of Adani Harza Port Pvt. Ltd, in Hazira, Surat District, Gujarat	90.8605	N 23 41 07.1 E 71 19 03.1		90.86		90.86	81.77								
232	Kutch	Plain	Diversion of 210.1594 ha of reserved/Unclassified forest land for development of port backup facilities in favour of Adani Harza Port Pvt. Ltd, in Hazira, Surat District, Gujarat	210.1594	N 23 40 43.9 E 71 20 36.1		210.1594		210.1594	189.14								
235	SURAT	SURAT	Diversion Proposal of Forest Land for 400kV D/C KAPRNP to VAPI Transmission Line	1.91	Uchawan N 21.26.54.00 E 073.27.56.20		3		3	1.98								
236	SURAT	SURAT	Koyli-Abnansingpur-Solapur Pipeline Project (Phase 1)	2.162	Lubari N 21.26.9.91 E 073.25.16.83		5		5	3.30								
237	SURAT	SURAT	Diversion of 22.80 ha FF land for construction of road from P/O RTO Rajira Road to Palanpur Village or Pal. Palanpur-Bhesan Gaurav path Road to Veskha Jagasikar Road (5km 0.0 To 4.0 Km & 0.0 To 12.0) by Executive Engineer, Road Development -Surat Municipal Corporation, Surat	22.8	Madan N 21.25.7.51 E 073.16.49.40		46		46	33.19								
238	SURAT	SURAT	Diversion of 12.16 ha Protected Forest land for the project of four lanes of Usal-Bubhai-Madli-Mandi - Zankhav Road E. 311.5 Km 128 000 to 143.700 in Favour of Executive Engineer, R&B Division in Surat District of Gujarat.	12.16	Balethi N 21.26.22.79 E 073.19.48.69		15		15	10.82								
239	SURAT	SURAT	Diversion of 5.70 ha Protected Forest land for construction of treated concrete 10M wide beautification work Surat bazack canal road on the both side of existing canal from Anuvrat Dwar Junction to Jamnada Park Via G.D. Govinda School (0.0 to 3.0) in favour of Executive Engineer, Road Development Department, Surat municipal corporation in surat District of Gujarat	5.7	Keradi Kund N 21.28.3.09 E 073.17.18.36		12		12	8.66								
240	SURAT	SURAT	Diversion of 12.16 ha Protected Forest land for the project of four lanes of Usal-Bubhai-Madli-Mandi- Zankhav Road E. 311.5 Km 128 000 to 143.700 in Favour of Executive Engineer, R&B Division in Surat District of Gujarat.	12.16	Balethi N 21.26.30.64 E 073.20.59.47		10		10	7.22								
241	SURAT	SURAT	Proposal for Diversion of 0.838 ha Protected Forest land for project of widening and Strengthening of Bhabha Shreepat Road KM 0.0 to 2.580 Tk chowkhi dist surat in Gujarat state	0.838	Balethi N 21.26.9.68 E 073.19.56.81		2		2	1.44								

S. No	Circle	Division	FC Proposal Details	CA Area as per FC proposal						CA Proposed for current Financial Year			Interest Amount to offset incremental cost of CA/PCA (in lakhs)
				Area (in Ha.)	Location (KML file)	Planned (in lakhs)	Physical (in Ha.)	Financial (in lakhs)	Physical (in Ha.)	Financial (in lakhs)	Physical (in Ha.)	Financial (in lakhs)	
1	2	3	4	5	6	7	8	9	10	11	12	13	14
242	SURAT	SURAT	Division of 16.575 ha Protected Forest land widening and strengthening of Uchhal-Nisar road Km. 0.0 to 74.4 (Working Section Km. 0.0 to 39.0) in favour of Executive Engineer, Tapi (R&B) in Tapi District of Gujarat.	16.575	Chorvan N 21.26.47.57 E 073.27.5.41		34		34	12.24			
243	SURAT	SURAT	Division of 3.7 ha Protected Forest land for the divert of four laning of Towards-Kudod-Bardoli-Sarbhon-Narvat road Km. 33.100 to 75.100 in Surat district in favour of Executive engineer, (R&B) Division-2, Surat, Gujarat.	3.7	Panchamba N 21.26.44.71 E 073.26.59.88		8		8	2.88			
244	SURAT	SURAT	Division of 2.6265 ha Protected Forest land for the project of widening & strengthening of Puna-Uchhal Road (O.D.R) Km. 0.0 to 8300Ta, Mandvi in Surat district in favour of Executive Engineer, (R&B) District-2, Surat	2.6265	Panchamba N 21.26.48.69 E 073.27.50.22		6		6	2.16			
245	SURAT	SURAT	Division of 4.9932 ha Protected Forest land for the project construction of flexible pavement for road at cross from Sethana-Velak-Swanarasrayal School at Surat-Kamesi road to NH-08 Via S.R.P Camp Km.0.00 to 8.570 in favour of Executive Engineer, Surat Urban Development Authority in Surat District of Gujarat.	4.9932	Tulad N 21.22.12.87 E 073.11.0.84		10		10	3.70			
246	SURAT	SURAT	Division of 8.557 ha Protected Forest land for the project widening & strengthening, construction of flexible pavement for 7.5m lane in Three lane firm NH-48 Vauban to Sonadi Junction in favour of Executive Engineer, Surat Urban Development Authority in Surat District of Gujarat.	8.557	Keradi Kund N 21.28.9.99 E 073.17.1.36		18		18	10.62			
247	SURAT	SURAT	Re-division of 0.7265 ha (out of 34.00 ha) water-est & section-4 forest land for grant of permission to lay 10" dia water pipeline to draw from KRBHCO to AHFFL site at Village Hazra in favour of Chief Operating Officer, Adani Hazra Port Private Limited in Surat District of Gujarat.	0.7265	Patal N 21.21.28.65 E 073.11.36.25		2		2	0.74			
248	SURAT	SURAT	Division of 0.7386 ha Protected Forest land for laying 10" dia DI water pipeline KRBHCO to AHFFL site in favour Adani Hazra Port Private Limited at Village Hazra along NH-8 surat District of Gujarat.	0.7386	Patal N 21.22.8.99 E 073.13.18.06		2		2	0.74			
249	SURAT	SURAT	Division of 0.88 Ha, Protected Forest Land for construction of new ROB on Una-Bhubai-Madhal-Mancho-Zambhavy road km 130.250 to 131.050 (LC No.37) Railway Crossing of Surat District in favour of executive Engineer, R&B Division-2, Surat, Gujarat-18.	0.88	Rafoni N 21.23.28.68 E 73.14.32.50		2		2	0.32			
250	SURAT	SURAT	Division of 7.965 ha of protected forest Land for the project of widening and strengthening of Uchhal-Nisar road 0.0 to 74.4 (working Section 39.0 to 74.4) in Taluka Uchhal, Tapi District, in Gujarat State.	7.965	Uchhal N 21.26.29.19 E 73.26.43.56		16		16	2.40			

S. No	Circle	Division	FC Proposed Details	CA Area at per FC proposal			CA Executed			CA Proposed for current Financial Year			Remaining CA		Interest Amount to offset incremental cost of CA/NCA (in lakhs)
				Area (in Ha.)	Location (X/Y/L. Hgt)	Financial (in lakhs)	Physical (in Ha.)	Financial (in lakhs)	Physical (in Ha.)	Financial (in lakhs)	Physical (in Ha.)	Financial (in lakhs)	Physical (in Ha.)		
1	2	3	4	5	6	7	8	9	10	11	12	13	14		
251	SURAT	SURAT	Protected Forest Land for the project of Four Lining and Strengthening of surst Dholia road KM 60.430 to 70.994 (Working Section 60.430 to 63.200 and 66.600 to 70.994) in Tapi District. In Gujarat State.	7.164	Loharvad N 21.24.59.67 E 073.20.49.40	2.25	15		15	2.25					
252	SURAT	SURAT	Division of 2.6265 ha of protected Forest Land for the project of Widening and Strengthening of Pusa-un-Beswad road (C.D.R) KM 010 to 8.500 Taluka Mondol, District surst in Gujarat State.	2.6265	Uchawan N 21.26.48.69 E 073.27.50.22	0.90	6		6	0.90					
253	SURAT	SURAT	Division of 3.70 ha of protected Forest Land for Lining of Taroda-Kadod-Bardoli Sarban-Naversi road KM 33.00 to 75.00 (Working Section Km 49.00 to 53.00) in Bardoli District surst in Gujarat State.	3.7	Uchawan N 21.26.44.71 E 073.26.59.88	1.20	8		8	1.20					
254	SURAT	SURAT	Division of 3.29 ha of protected Forest Land for four lining of Dholi-Bhava-ambhalla road (SH-170) KM 11 to 50 to 14.50 Surst district in favour of Executive Engineer, R&B Division-I, Surat.	3.29	Tulad N 21.21.42.1 E 75.12.30.6	1.05	7		7	1.05					
255	SURAT	SURAT	Division of 1.863 Ha. Protected Forest Land for laying 400KV DC (KAPPINPP) to navsari transmission line in favour of Dy. General Manager, Power Grid Corporation of India in surst District of Gujarat	1.863	Ratori N 21.23.20.9 E 073.14.35.1	0.64	4		4	0.64					
256	SURAT	SURAT	Tadkeshwar Opencast Lignite Mine Project CMDC	2.7	Tadkeshwar N 21.21.19.3 E 073.03.26.3	0.27	2.7		2.7	0.27					
257	SURAT	SURAT	Division of 0.1809 ha. of Protected Forest Land for laying Dubej-Nagthane Ethane pipeline (DNEPL) project in Special Forestry Division Bhavnagar, Navsari and Valsad District in favour of Balance Gas Pipeline Ltd Mumbai.	0.3618	Paini N 21.21.39.7 E 73.11.27.9	0.10	1		1	0.10					
258	SURAT	SURAT	Division of 55.67 ha. of Protected Forest Land for Widening of SH-6 Sahel km Road km 00.00 to km 14.260 in favour of executive Engineer, Road & Building Division-II, surst dist. Of Gujarat	55.67	TUJED N 21.22.2.8 E 073.11.4.3	6.00	25		25	6.00					
259	SURAT	SURAT	Division of 55.67 ha. of Protected Forest Land for Widening of SH-6 Sahel km Road km 00.00 to km 14.260 in favour of executive Engineer, Road & Building Division-I, surst dist. Of Gujarat	55.67	MAKANZAR N 21.20.24.780 E 073.20.14.736	2.40	10		10	2.40					
260	SURAT	SURAT	Division of 55.67 ha. of Protected Forest Land for Widening of SH-6 Sahel km Road km 00.00 to km 14.260 in favour of executive Engineer, Road & Building Division-II, surst dist. Of Gujarat	55.67	JHART DADHAVAIDA N 21.32.22.31 E 73.38.31.28	2.40	10		10	2.40					
261	SURAT	SURAT	Division of 55.67 ha. of Protected Forest Land for Widening of SH-6 Sahel km Road km 00.00 to km 14.260 in favour of executive Engineer, Road & Building Division-II, surst dist. Of Gujarat	55.67	JETPUR N 21.19.47.39 E 073.24.26.99	3.96	16.5		16.5	3.96					

S. No	Circle	Division	FC Proposal Details		CA Area of net FC proposal				CA Escorted			CA Proposed for current Financial Year			Remaining CA		Interest Amount to offer incremental cost of CA/PCA (in lakhs)
			Project Name/Details	Area (in Ha.)	Location (K.M. Rft)	Financial (in lakhs)	Physical (in Ha.)	Financial (in lakhs)	Physical (in Ha.)	Financial (in lakhs)	Physical (in Ha.)	Financial (in lakhs)	Physical (in Ha.)	Financial (in lakhs)			
1	2	3	4	5	6	7	8	9	10	11	12	13	14				
262	SURAT	SURAT	Division of 55.67 ha. of Protected Forest Land for Widening of SH-6. School km Road km 00.00 to km 14.260 in favour of executive Engineer. Road & Building Division-II, surat dist. Of Gujarat	55.67	PARVAT N 21.21.53 E 073.15.34	20	20		20	4.80							
263	SURAT	SURAT	Division of 55.67 ha. of Protected Forest Land for Widening of SH-6 School km Road km 00.00 to km 14.260 in favour of executive Engineer. Road & Building Division-I, surat dist. Of Gujarat	55.67	KHODAMBA N 21.21.29 E 073.15.6	20	20		20	4.80							
264	SURAT	SURAT	Division of 55.67 ha. of Protected Forest Land for Widening of SH-6 School km Road km 00.00 to km 14.260 in favour of executive Engineer. Road & Building Division-II, surat dist. Of Gujarat	55.67	REGAMA N 21.20.51.8 E 073.15.47.8	10	10		10	2.40							
265	SURAT	SURAT	Surat Urban Development Authority	4.6074	Mandan N 21.26.15.93 E 073.16.14.62	10	10		10	1.00							
266	SURAT	SURAT	Division of 2.40 ha. of Protected Forest Land for Branch-Surewadi Road	2.4	Raitori N 21.23.09.20 E 073.14.33.74	5	5		5	0.50							
267	SURAT	SURAT	Division of 1.82 ha. of Protected Forest Land for Widening of Micro-Damodar-Bhurdai-Vanswar road	1.82	Raitori N 21.23.20.90 E 073.14.35.10	4	4		4	0.40							
268	SURAT	SURAT	Consultancy Services for Preparation Of Technology - Economy Feasibility Study Report and Procurement Documents for 6-Laning of Ahmedabad-Banolor-Rajkot National Highway in the State of Gujarat. Application for the Diversion of 408.432 hectares Protected Forest Land in the Districts of Ahmedabad, Surendranagar Morbi and Rajkot in the State of Gujarat.	408.432	CHOKHIVADA N 21.26.33.28 E 073.31.53.37	25	25		25	2.50							
269	SURAT	SURAT	Consultancy Services for Preparation Of Technology - Economy Feasibility Study Report and Procurement Documents for 6-Laning of Ahmedabad-Banolor-Rajkot National Highway in the State of Gujarat. Application for the Diversion of 408.432 hectares Protected Forest Land in the Districts of Ahmedabad, Surendranagar Morbi and Rajkot in the State of Gujarat.	408.432	ISHAR N 21.24.40.38 E 073.19.48.08	15	15		15	1.50							
270	SURAT	SURAT	Consultancy Services for Preparation Of Technology - Economy Feasibility Study Report and Procurement Documents for 6-Laning of Ahmedabad-Banolor-Rajkot National Highway in the State of Gujarat. Application for the Diversion of 408.432 hectares Protected Forest Land in the Districts of Ahmedabad, Surendranagar Morbi and Rajkot in the State of Gujarat.	408.432	KASHI N 21.25.03.7 E 073.36.47.9	25	25		25	2.50							

S. No	Circle	Division	FC Proposal Details		CA Area as per FC Proposal			CA Executed		CA Proposed for current Financial Year		Remaining CA		Interest Amount to offer incremental cost of CA/PCA (in lakhs)
			Project Name/Details	Area (in Ha.)	Location (K.M. Rft)	Financial (in lakhs)	Physical (in Ha.)	Financial (in lakhs)	Physical (in Ha.)	Financial (in lakhs)	Physical (in Ha.)	Financial (in lakhs)	Physical (in Ha.)	
1	2	3	4	5	6	7	8	9	10	11	12	13	14	
271	SURAT	SURAT	Compulsory Services for Preparation Of Technology - Economy Feasibility Study Report and Procurement Documents for 6-Laning of Ahmedabad-Banolor-Rajkot National Highway in the State of Gujarat. Application for the Diversion of 408.432 hectares Protected Forest Land in the Districts of Ahmedabad, Surendranagar, Morbi and Rajkot in the State of Gujarat.	408.432	JAMKUN N 21.24.34.31 E 073.23.38.88		15		15	1.50				
272	SURAT	SURAT	Compulsory Services for Preparation Of Technology - Economy Feasibility Study Report and Procurement Documents for 6-Laning of Ahmedabad-Banolor-Rajkot National Highway in the State of Gujarat. Application for the Diversion of 408.432 hectares Protected Forest Land in the Districts of Ahmedabad, Surendranagar, Morbi and Rajkot in the State of Gujarat.	408.432	Visdaliya N 21.21.46.48 E 073.19.3.34		20		20	2.00				
273	SURAT	SURAT	Compulsory Services for Preparation Of Technology - Economy Feasibility Study Report and Procurement Documents for 6-Laning of Ahmedabad-Banolor-Rajkot National Highway in the State of Gujarat. Application for the Diversion of 408.432 hectares Protected Forest Land in the Districts of Ahmedabad, Surendranagar, Morbi and Rajkot in the State of Gujarat.	408.432	Bundha N 21.23.33.10 E 073.22.42.60		20		20	2.00				
274	SURAT	SURAT	Compulsory Services for Preparation Of Technology - Economy Feasibility Study Report and Procurement Documents for 6-Laning of Ahmedabad-Banolor-Rajkot National Highway in the State of Gujarat. Application for the Diversion of 408.432 hectares Protected Forest Land in the Districts of Ahmedabad, Surendranagar, Morbi and Rajkot in the State of Gujarat.	408.432	Peintkul N 21.25.16.63 E 073.21.42.63		60		60	6.00				
275	SURAT	SURAT	Compulsory Services for Preparation Of Technology - Economy Feasibility Study Report and Procurement Documents for 6-Laning of Ahmedabad-Banolor-Rajkot National Highway in the State of Gujarat. Application for the Diversion of 408.432 hectares Protected Forest Land in the Districts of Ahmedabad, Surendranagar, Morbi and Rajkot in the State of Gujarat.	408.432	Chorvan N 21.26.30.27 E 073.27.47.10		70		70	7.00				
276	SURAT	SURAT	Compulsory Services for Preparation Of Technology - Economy Feasibility Study Report and Procurement Documents for 6-Laning of Ahmedabad-Banolor-Rajkot National Highway in the State of Gujarat. Application for the Diversion of 408.432 hectares Protected Forest Land in the Districts of Ahmedabad, Surendranagar, Morbi and Rajkot in the State of Gujarat.	408.432	Umarpada N 21.27.41.19 E 073.29.14.57		30		30	3.00				

S. No	Circle	Division	FC Proposal Details		CA Area as per FC Proposal			CA Executed			CA Proposed for current Financial Year			Remaining CA		Interest Amount to offer incremental cost of CA/PCA (in lakhs)
			Project Name/Details	Area (in Ha.)	Location (K.M. Rte)	Financial (in lakhs)	Physical (in Ha.)	Financial (in lakhs)	Physical (in Ha.)	Financial (in lakhs)	Physical (in Ha.)	Financial (in lakhs)	Physical (in Ha.)			
1	2	3	4	5	6	7	8	9	10	11	12	13	14			
277	SURAT	SURAT	Compulsory Services for Preparation Of Technology - Economy Feasibility Study Report and Procurement Documents for 6-Laning of Ahmedabad-Banlor-Rajkot National Highway in the State of Gujarat. Application for the Diversion of 408.432 hectares Protected Forest Land in the Districts of Ahmedabad, Surendranagar, Morbi and Rajkot in the State of Gujarat.	408.432	Umra N 20.52.54.84 E 073.13.13.83		15		15	1.50						
278	SURAT	SURAT	Compulsory Services for Preparation Of Technology - Economy Feasibility Study Report and Procurement Documents for 6-Laning of Ahmedabad-Banlor-Rajkot National Highway in the State of Gujarat. Application for the Diversion of 408.432 hectares Protected Forest Land in the Districts of Ahmedabad, Surendranagar, Morbi and Rajkot in the State of Gujarat.	408.432	Mudlat N 21.1.22.04 E 073.11.57.26		20		20	2.00						
279	SURAT	SURAT	Compulsory Services for Preparation Of Technology - Economy Feasibility Study Report and Procurement Documents for 6-Laning of Ahmedabad-Banlor-Rajkot National Highway in the State of Gujarat. Application for the Diversion of 408.432 hectares Protected Forest Land in the Districts of Ahmedabad, Surendranagar, Morbi and Rajkot in the State of Gujarat.	408.432	Samba N 20.54.2.81 E 073.12.16.31		15		15	1.50						
280	SURAT	SURAT	Compulsory Services for Preparation Of Technology - Economy Feasibility Study Report and Procurement Documents for 6-Laning of Ahmedabad-Banlor-Rajkot National Highway in the State of Gujarat. Application for the Diversion of 408.432 hectares Protected Forest Land in the Districts of Ahmedabad, Surendranagar, Morbi and Rajkot in the State of Gujarat.	408.432	Vadpoth N 21.25.7.41 E 073.32.23.83		50		50	5.00						
281	SURAT	SURAT	Compulsory Services for Preparation Of Technology - Economy Feasibility Study Report and Procurement Documents for 6-Laning of Ahmedabad-Banlor-Rajkot National Highway in the State of Gujarat. Application for the Diversion of 408.432 hectares Protected Forest Land in the Districts of Ahmedabad, Surendranagar, Morbi and Rajkot in the State of Gujarat.	408.432	Divnar N 21.25.34.28 E 73.32.41.49		25		25	2.50						
282	SURAT	SURAT	Compulsory Services for Preparation Of Technology - Economy Feasibility Study Report and Procurement Documents for 6-Laning of Ahmedabad-Banlor-Rajkot National Highway in the State of Gujarat. Application for the Diversion of 408.432 hectares Protected Forest Land in the Districts of Ahmedabad, Surendranagar, Morbi and Rajkot in the State of Gujarat.	408.432	Ubhariya N 21.48.86.0 E 73.31.55.3		20		20	2.00						

S. No	Circle	Division	FC Proposal Details	CA Area as per FC proposal		CA Executed		CA Proposal for current Financial Year		Remaining CA		Interest Amount to offset environmental cost of CA/PCA (in lakhs)	
				Area (in Ha.)	Location (KML file)	Physical (in Ha.)	Financial (in lakhs)	Physical (in Ha.)	Financial (in lakhs)	Physical (in Ha.)	Financial (in lakhs)		
1	2	3	4	5	6	7	8	9	10	11	12	13	14
283	SURAT	SURAT	Division of 1.53 ha. of Protected Forest Land for project of construction of new ROB on Tazeda-Kalsender-Vyara road K.M. 26.250 to 27.750 (LC No. 51 Railway crossing) of Tapi Dist. in favour executive engineer 3 & B Division Tapi Vyara, Gujarat	1.53	Amarkul N 21.26.45.0 E 073.15.36.7	4	4	0.44	4	0.44			
284	SURAT	SURAT	Division of 4.6074 Ha. Protected Forest Land for construction of flexible pavement of Pura-Vaishan canal road K.M 0.28 to 0.610 of Surat district in favour of executive engineer Surat Urban Development Authority, Surat, Gujarat-39	4.6074	Amarkul N 21.26.45.0 E 073.15.36.7	10	10	1.10	10	1.10			
285	SURAT	SURAT	Division of 132.77 HA. Protected Forest Land for road widening between NH-8 km 173.350 to km 2.8400 for six lining of Vadodra-bharuch section of NH-8 in favour of National Highway Authority of India in Bharuch District	132.77	Pimpur/Chanavad N 21.25.16.60 E 073.30.21.64	60	60	6.60	60	6.60			
286	SURAT	SURAT	Division of 132.77 HA. Protected Forest Land for road widening between NH-8 km 173.350 to km 2.8400 for six lining of Vadodra-bharuch section of NH-8 in favour of National Highway Authority of India in Bharuch District	132.77	Darda/Chanavad N 21.25.31.33 E 073.30.00.32	60	60	6.60	60	6.60			
287	SURAT	SURAT	Division of 132.77 HA. Protected Forest Land for road widening between NH-8 km 173.350 to km 2.8400 for six lining of Vadodra-bharuch section of NH-8 in favour of National Highway Authority of India in Bharuch District	132.77	Pimpur N 21.25.50.24 E 073.29.35.28	66	66	7.26	66	7.26			
288	SURAT	SURAT	Division of 132.77 HA. Protected Forest Land for road widening between NH-8 km 173.350 to km 2.8400 for six lining of Vadodra-bharuch section of NH-8 in favour of National Highway Authority of India in Bharuch District	132.77	Peterkul N 21.0.25.35.03 E 730.20.39.04	60	60	6.60	60	6.60			
289	SURAT	SURAT	Division of 132.77 HA. Protected Forest Land for road widening between NH-8 km 173.350 to km 2.8400 for six lining of Vadodra-bharuch section of NH-8 in favour of National Highway Authority of India in Bharuch District	132.77	Baleibi N 21.0.25.35.03 E 730.20.39.04	20	20	2.20	20	2.20			
290	SURAT	SURAT	Division of 4.785 ha. of Protected Forest Land for Widening and strengthening of M.H.08 Surat-Hazira Kalipat Road Km 117.100 to 121.550 in favour of manager National Highway Authority of India, P.I.D. - Surat (Expressway), Surat District of Gujarat	4.785	Ghodbar N 21.25.35.3 E 073.17.08.4	10	10	1.20	10	1.20			
291	SURAT	SURAT	Division of 9.40 Ha. Protected Forest Land for Widening for Four lane Surat-Sachin-Naydari road Km.13.400 to 21.400 in favour of Executive Engineer, Road and Building Division in Surat District of Gujarat.	9.4	Lindha soli N 21.24.35.1 E 073.22.02.5	19	19	0.95	19	0.95			

S. No	Circle	Division	FC Proposal Details	Area (in Ha.)	CA Area as per FC proposal			CA Executed			CA Proposed for current Financial Year			Interest Amount to offset incremental cost of CA/PCA (in lakhs)
					Location (KML file)	Physical (in Ha.)	Financial (in lakhs)	Physical (in Ha.)	Financial (in lakhs)	Physical (in Ha.)	Financial (in lakhs)	Physical (in Ha.)	Financial (in lakhs)	
1	2	3	4	5	6	7	8	9	10	11	12	13	14	
292	SURAT	SURAT	Division of 3.801 ha. of Protected Forest Land for Widening and strengthening of Ramder-Dhasam (Narayan Swabhai) Junction to Bhesava Treatment Plant Road in Favour of Executive Engineer, Road Development Department, Surat Municipal Corporation, Surat District of Gujarat.	3.801	Pejalaki N 21.24.44.3 E 073.22.44.2	8	8		8	0.96				
293	SURAT	SURAT	Division of 2.889 ha. Protected forest land for Construction of Cement Concrete Road at Existing Road Through Protected Forest on Suisti-Dumas Main Road from (Village-Dumas to Manarji Desai Statue) in Favour of Executive Engineer Road Development Department, Surat Municipal Corporation Surat City in Surat District of Gujarat.	2.889	Isimbai N 21.25.39.4 E 073.24.54.4	6	6		6	0.72				
294	SURAT	SURAT	Division of 9.40 ha. of Protected Forest Land for Widening to four lane Surat-Sachin-Navari Road Km.13-400 to 21-400 in Surat Dist. of Gujarat.	9.4	Patil N 21.21.24.3 E 073.13.33.1	19	19		19	0.76				
295	SURAT	SURAT	Division of Protected Forest Land to be Diverted for Four lane road at stretch, Boudhan, Chali, Kaniy Road Km.00 to 14/40 and 18/15 to 23/55 Km in Surat Dist. of Gujarat.	7.92	Patil N 21.21.16.8 E 073.13.18.9	16	16		16	0.64				
296	SURAT	SURAT	Division of 0.840 ha. of Protected Forest Land of 220 KV Kariesh-Narash DC electric Line Crossing of N.H-4 Surat Dhasiya road & N.H-6 Akhmedabad Mumbai road in favour of Power Grid Corporation of India Ltd. in Surat S- District of Gujarat.	0.84	Patil N 21.21.18.9 E 073.13.32.9	2	2		2	0.24				
297	SURAT	SURAT	Division of 24.525 ha. Protected forest land for widening to six lane with service road K.M.8400 to Km.17400 Surat-Dhasiya Road in Favour of Executive Engineer road and Building Division in Surat District of Gujarat (in Principle approval)	24.525	Kevadi umarpada N 21.23.54.4 E 073.29.41.6	10.61	10.61		10.61	0.42				
298	SURAT	SURAT	Division of 0.5086 ha. of Protected Forest Land for laying 16" Diameter Gas Pipeline and 40 mm Optical Fibre Cable Surat Dist. of Gujarat.	0.51	Patil N 21.21.5.00 E 073.13.25.2	1.02	1.02		1.02	0.07				
299	SURAT	SURAT	Division of 0.233 ha. of Protected Forest Land for laying of Village Bhaiga-Bhigpore Road Natural Gas pipeline from Taalula Charvati in Surat Dist. Gujarat.		Vadi N 21.29.01.6 E 073.23.05.9	1	1		1	0.04				
300	SURAT	SURAT	Division of 18.04 ha. of Protected Forest Land for laying of Surat-Bamboli Road ICD N.H -6 Starting from Kachodan N.H-8 Junction near Mahura Junction Near Baidoli (Km. 174 to 3500) by Executive Engineer Surat R&B Division in 2 Surat.	18.04	Kantavy N 21.26.49.0 E 073.15.42.5	36.08	36.08		36.08	1.44				
301	SURAT	SURAT	Division of 62.4 ha. of Protected forest land in favour of project Director PUJ Valodara of Widening to six lane of Bhowach Dohaj Road in Bharun District of Gujarat Reg.	62.4	Balethi N 21.24.48.4 E 073.20.02.9	25	25		25	1.25				

S. No	Circle	Division	FC Proposal Details	CA Area as per FC proposal				CA Estimated			CA Proposed for current Financial Year			Releasing CA		Interest Amount to offset incremental cost of CA/PCA (in lakhs)
				Area (in Ha.)	Location (KM. file)	Financial (in lakhs)	Physical (in Ha.)	Financial (in lakhs)	Physical (in Ha.)	Financial (in lakhs)	Physical (in Ha.)	Financial (in lakhs)	Physical (in Ha.)			
1	2	3	4	5	6	7	8	9	10	11	12	13	14			
302	SURAT	SURAT	Division of 3.584 ha protected forest land for widening and strengthening for linking of surat baliya road (K.M. 7.270 to 12.480) in favour of Executive Engineer R & B Division in surat District of Gujarat.	3.584	Kevdi umarpada N 21.26.10.8 E 073.25.05.8		7.5		7.5	0.38						
303	SURAT	SURAT	Division of 4.416 ha. Protected forest land for laying of 400 KV DVC Newyasa-Navi Mumbai Transmission line in favour of Dy.General Manager power Grid Corporation Ltd in Valsad Navsari and Surat Districts of Gujarat.	0.966	Luhari N 21.26.22.1 E. 073.24.56.5		2		2	0.10						
304	SURAT	SURAT	Division of 24.525 ha. Protected forest land for widening to six lane with service road K.M.B 400 to Km. 17/400 Surat-Dubliya Road in favour of Executive Engineer road and Building Division in Surat District of Gujarat (IN Principle approval).	24.525	Luhari N 21.29.13.0 E 073.27.39.0		38.44		38.44	1.92						
305	SURAT	SURAT	WIDENING AND STRENGTHENING OF SURAT DEHULA ROAD (MISSING LINK -BAJIPURA TO SUANU, DAUPY), CH. KM 50/780 TO 52/950, 1 A. VYARA, DIST-TAPI	2.08	Perdi - umarpada Range N 21.29.32.39 E 073.18.48.18	28.8	5	0	5	7.61	5	0				
306	SURAT	SURAT	Proposal for Division of 0.1568 ha. Protected forest land for laying of Underground M.S. pipeline along Songadh - Ota road (stage 5/60 to 6/44 in Songadh Taluka, Tapi Dist. of Gujarat State.	0.1568	Amarkui - Vankal Range N 21.28.8.90 E 073.17.32.12	9.01	2	0	2	2.89	2	0				
307	Surat	Vyasa	Division of 0.49 ha. Reserved Forest Land for 66 KV Sub-Station in Compensation No.279 at Village Taparvada, Te Songadh in Tapi District in favour of Executive Engineer (Conts.), Gujarat Energy Transmission Corporation Ltd, Navsari.	0.49	Taparvada N 21.27.59.57 E 073.29.38.95	1.00	1.00		1.00	0.18						
308	Surat	Vyasa	Division of 6.939 ha (3.915 Ha Tapi & 3.024 ha Valsad) Reserved Forest Land for Erection of 66 KV Dohvan-Kasimiyedi S/C Line D/C Panthe Tower to be Erected for Prop 66 KV Karamzabad Sub-Station and for Erection of 66 KV Mahaves Chunoyadi S / C line on D / C Panthe Tower to be erected for Prop. 66 KV Chavaveti Sub Station in favour of Executive Engineer (Construction) Gujarat Energy Transmission Corporation Ltd in Tapi & Valsad Districts of Gujarat.	3.915	Pitbadara	8.00	8.00		8.00	0.67						
309	Surat	Vyasa	Division of 1.75474 ha. Reserved, Protected Forest Land for laying 18" dia product Pipeline from Koyali-Ahmednagar-Solapur along with DFC duct / cable across Vadodara, Tapi-Bhoruch & Surat District in favour of Conservation Manager, TOCL, Vadodara.	0.026	Kandha		1.00		1.00	0.09						
310	Surat	Vyasa	Division of 0.80 ha. of Reserve Forest Land for Construction of Court Building and residential quarters at village-Uchchhal, Ta. Uchchhal, Dist- Surat in favour of Principal District Judge, Surat Districts of Gujarat	0.8	Thuri		1.00		1.00	0.22						

S. No	Circle	Revision	FC Proposal Details	CA Area as per FC proposal			CA Executed			CA Proposed for current Financial Year			Remaining CA		Intersect Amount to other incremental case of CA/PCA (in lakhs)
				Area (in Ha.)	Location (E.M.L. No.)	Financial (in lakhs)	Physical (in Ha.)	Financial (in lakhs)	Physical (in Ha.)	Financial (in lakhs)	Physical (in Ha.)	Financial (in lakhs)	Physical (in Ha.)		
1	2	3	4	5	6	7	8	9	10	11	12	13	14		
311	Surat	Vyasa	Division of 9.1305 ha. Protected Forest Land for laying Optical Fiber Cable at (1) Reliance Refinery Gate M.S. 121 to Padana Village M.S. 125-500, (2) Padana Village M.S. 125 / 500 to Junction Khambhaliya M.S. 148.00 on SH-25, (3) Khambhaliya M.S. 71.00 to 33,500 Acharya end of Jamnagar Dist. on SH-28, (4) Khambhaliya to Dwarka Via Limbade SH-6NH-8E 73.400 KM, (5) Dwarka to Miyau NH-8E-65 KM in favour of Reliance Jio Infocomm Ltd., Jamnagar & Devbhumi Dwarka District of Gujarat.	9.131	Bhikhurd $21^{\circ}13'25.61''N73^{\circ}04'17.89''E$	18.26	18.26	1.17	18.26						
312	Surat	Vyasa	Division of 9.92 ha. Of protected forest land for widening on both side of existing road along Suval Durasi Khat road from Suval Durasi to Durasi Village gate in South-West (Ahwa) in favour of Surat Municipal Corporation in Surat District of Gujarat.	9.92	Bhikhurd $21^{\circ}12'42.57''N73^{\circ}04'531.68''E$	9.92	9.92	0.63	9.92						
313	Surat	Vyasa	Division of 14.589 ha. of reserved forest land for laying of 66 KV / S / C Jamkade - Subir Transmission line in favour of Gujarat Energy Transmission Corporation Ltd. in Tapi District of Gujarat.	14.589	Bhikhurd $21^{\circ}12'42.57''N73^{\circ}04'531.68''E$	30.00	30.00	1.91	30.00						
314	Surat	Vyasa	Division of 9.1305 ha. Protected Forest Land for laying Optical Fiber Cable at (1) Reliance Refinery Gate M.S. 121 to Padana Village M.S. 125-500, (2) Padana Village M.S. 125 / 500 to Junction Khambhaliya M.S. 148.00 on SH-25, (3) Khambhaliya M.S. 71.00 to 33,500 Acharya end of Jamnagar Dist. on SH-28, (4) Khambhaliya to Dwarka Via Limbade SH-6NH-8E 73.400 KM, (5) Dwarka to Miyau NH-8E-65 KM in favour of Reliance Jio Infocomm Ltd., Jamnagar & Devbhumi Dwarka District of Gujarat.	9.131	Sevat $21^{\circ}18'09.50''N73^{\circ}04'00.87''E$	21.82	21.82	1.39	21.82						
315	Surat	Vyasa	Division of 9.1305 ha. Protected Forest Land for laying Optical Fiber Cable at (1) Reliance Refinery Gate M.S. 121 to Padana Village M.S. 125-500, (2) Padana Village M.S. 125 / 500 to Junction Khambhaliya M.S. 148.00 on SH-25, (3) Khambhaliya M.S. 71.00 to 33,500 Acharya end of Jamnagar Dist. on SH-28, (4) Khambhaliya to Dwarka Via Limbade SH-6NH-8E 73.400 KM, (5) Dwarka to Miyau NH-8E-65 KM in favour of Reliance Jio Infocomm Ltd., Jamnagar & Devbhumi Dwarka District of Gujarat.	9.131	Bhikhurd $21^{\circ}12'42.57''N73^{\circ}04'531.68''E$	28.00	28.00	1.79	28.00						
316	Surat	Vyasa	Division of 17.93 ha. of Protected Forest land for road widening of Dumas road at junction of Sebhane Jakhmala including canal side for BRIS corridor project in favour of Additional City Engineer, Surat Municipal Corporation in Surat District of Gujarat.	17.93	Chimkud $21^{\circ}03'13.7''N73^{\circ}31'10.6''E$	35.86	35.86	1.26	35.86						
317	Vadodra	Bansa	Commercial Electric connection of Lilaben Hadya	1.155	Prampurn 22.75865 74.097891	12.98712	3		3	3.36					

S. No	Circle	Division	FC Project Details	C.I. Area as per FC proposal		CA Executed			CA Proposed for current Financial Year			Remaining CA		Intercept Amount to offset incremental cost of CA/PCA (in lakhs)
				Area (in Ha.)	Location (A.M.L. DR)	Physical (in Ha.)	Financial (in lakhs)	Physical (in Ha.)	Financial (in lakhs)	Physical (in Ha.)	Financial (in lakhs)	Physical (in Ha.)	Financial (in lakhs)	
1	2	3	4	5	6	7	8	9	10	11	12	13	14	
318	Vadodara	Baris	Diversion of 38.8838 ha. Reserved and Protected Forest land for Widening of N.H.113 Pardi-Dabod Road in favour of National Highway Authority of India in Dabod District of Gujarat.	38.9	Navagam 22.898112 74.355133		80		80	89.6				
319	Vadodara	Baris	Grant to devbhumi division road N.H.A.I. B.E. form k no.26300 to 47300 Four Linc/wo line Guccomath,Prabhadar, devbhumi division districts state of Gujarat	379.5	Rajpur 23.119972 74.125739		165		165	112.2				
320	Vadodara	Baris	Construction of Eight lane road (newly declared NH-48N) from Kajelya village in Retam district in the state of Madhya Pradesh to Doodla village in Vadodra district in the state of Gujarat from CH.	92.0427	Uchavan-85 & Korada-100 22.85014 74.46954 22.89517 74.41452		185		185	140.6				
321	Vadodara	Baris	Widening and Strengthening of D' Bariya - Dianspur Road Ch. 00 to 21/800	11.34	Motakaliya 23.037227 74.024908		23		23	17.48				
322	Vadodara	Baris	PROPOSAL OF DEFORRESTING FOR WIDENING & STRENGTHENING OF GAR.YADHAR PARAYDI PALTANA ROAD	17.759	Motizan 22.9785 73.910236		36		36	24.48				
323	Vadodara	Baris	KGPL Damsel-Bhopal Section (Gujarat State)	5.428	Vitol 22.651452 73.832088		9		9	6.84				
324	Vadodara	Baris	Widening and Strengthening of Santrampur - Zalod - Kuntalgadh Road (S.H.-2) Ch. 174,200 to 187,200	2.925	Debgadh Baria 22.687832 73.916784		6		6	4.56				
325	Vadodara	Baris	Construction of Eight lane road (newly declared NH-48N) from Kher Khena village in Retam district in the state of Madhya Pradesh to Doodla village in Vadodra district in the state of Gujarat from C	1.8736	Debgadh Baria 22.687842 73.916805		4		4	3.04				
326	Vadodara	Baris	WIDENING AND STRENGTHENING OF VERAVAL-TALALA ROAD BIT KM 20 TO 23/3	4.87	Zer 23.301498 73.996377		10		10	7.6				
327	Vadodara	Baris	Diversion of 0.0162 ha. Reserved Forest land for laying natural gas pipeline project in village Fuljari, Taluka Limbhed of Baria Forest Division, in favour of the Manager (SO&R Civil), Gujarat State Petroleum Ltd., Gandhinagar.	0.306	Navagam 22.872408 74.356404		1		1	0.47				
328	Vadodara	Baris	Proposal for Diverting for improvement of road connecting important Tourist Destination under Praveśi path Four Laying of Paltana Talala Road (SH-311) km 0.0 to 32.5 (20.250)	20.25	Sakarada 22° 53' 48.3 074° 15' 18.8		41		41	19.27				
329	Vadodara	Baris	Diversion of 20.072 ha (700 29/06 ha) protected Forest land for improvement & widening work from km 118+460 to km 151+471 along the existing Dhandhala-Pariya section SH-01. Total length of the road is 33.031 km in Baria.	29.406	Udhavala 22° 44' 189 073° 19' 28		41		41	19.27				

S. No	Circle	Division	FC Project Details	C.I. Area as per FC proposal		CA Executed			CA Proposed for current Financial Year			Remaining CA		Intocpt Amount to offset incremental cost of CA/PCA (in lakhs)
				Area (in Ha.)	Location (K.M.L. DR)	Physical (in Ha.)	Financial (in lakhs)	Physical (in Ha.)	Financial (in lakhs)	Physical (in Ha.)	Financial (in lakhs)	Physical (in Ha.)	Financial (in lakhs)	
1	2	3	4	5	6	7	8	9	10	11	12	13	14	
330	Vadodra	Baris	Diversion of ha.0.7717 Reserve Forest land for grant permission for crossing pipeline under Mahli Narmada project gas / Parbandan in favour ex-ante engineer P.S. work. GWS&SD Parbandan.	0.7717	Bodulungar 23.0395 74.036917	7.60773	3		3	1.41				
331	Vadodra	Baris	Diversion of 19.0114 ha (2.7604+16.251 ha) Rehabilitation & widening work Km.9/1+500 to Km. 95+902 & Km. 65+99 to 91+500 along the existing Limbadi - Dhanohaba road section of SH-20 total length of 64.402 km. and 25.591 km.in favour of Chief Engineer (World Bank) R&B Department in Ahmedabad & Surendranagar District of Gujarat	16.251	Udhalvalal 22.704989 73.940692	113.7197	33		33	10.23				
332	Vadodra	Baris	Diversion of 0.6400 ha. (6400 sq meter.) Reserved Forest land for Construction of new 66KV LAKHANPUR S.S. Tr. Feederps. DIF. Dabhol in favour of Gujarat Energy Transmission Corporation limited in Dabhol District of Gujarat State.	0.64	Udhalvalal 22.70047 73.933676	7.04496	2		2	0.62				
333	Vadodra	Baris	Diversion of 0.0810 ha. Reserve Forest land for laying drinking water pipe line for Lathi-Lathi Chavand irrigation regional water supply scheme covering 56 villages & two encls of Amreli District in favour of Executive Engineer, Gujarat water supply & sewerage board, Amreli	0.081	Garadu 23.156477 74.125537	3.44605	1		1	0.31				
334	Vadodra	Baris	Diversion of 0.6225 ha. Reserve Forest land for the project of widening and strengthening construction of shikhalaba - vijayanagar road Km.0.0 to 8/130 Amreli District in favour of Executive Engineer, R&B (Parbandan) Surendranagar Division, Amreli.	0.6225	Garadu 23.153009 74.117957	6.8921	2		2	0.62				
335	Vadodra	Baris	Diversion of 0.3525 ha. Reserve Forest land for the project of widening and strengthening construction of Bhokara - Likhala road Km.0.0 to 4.800 Village-Shehars, Tr. SAVARKUDALA, Amreli District in favour of Executive Engineer, R&B (Parbandan) Division, Amreli.	0.3525	Garadu 23.156141 74.130146	3.44605	1		1	0.31				
336	Vadodra	Baris	Permission for laying D.L pipe line (vertical diameter) from Khodiyar dam to Amreli V.O.A. & water supply scheme against share fund for drinking (diverted area ha.0.5115 Sqm.)	0.465	Kharoda 22.934752 74.346779	3.44605	1		1	0.31				
337	Vadodra	Baris	Diversion of 24.45 ha Protected Forest land widening & strengthening of existing Road in to Jamnagar - Ichambhalip, Kuranga - Dewacha road CH-6 and SH-25 Km. 145.0 to 202.5 in favour of Engineer, Road & Building Division in Jamnagar District of Gujarat.	24.45	Limdadabra 22.826933 74.423659	168.8565	49		49	15.19				
338	Vadodra	Baris	Diversion of 0.259 Ha Protected Forest Land for underground 66 KV XLPE Power Transmission Cable Line Rajpur-kalwad State Road Rollout for Executive Engineer (Construction), Gujarat Energy Transmission Corporation Ltd., Rajkot in district of Gujarat.	0.259	Sainpada 22.897467 74.42865	2.03301	1		1	0.21				

S. No	Circle	Division	Project Name/Details	FC Proposal Details			CA Area as per FC proposal			CA Executed			CA Proposed for current Financial Year			Remaining CA			Intervt Amount to other incremental case of CA/PCA (in lakhs)
				Area (in Ha.)	Location (K.M. Bg)	Financial (in lakhs)	Physical (in Ha.)	Financial (in lakhs)	Physical (in Ha.)	Financial (in lakhs)	Physical (in Ha.)	Financial (in lakhs)	Physical (in Ha.)	Financial (in lakhs)	Physical (in Ha.)				
1	2	3	4	5	6	7	8	9	10	11	12	13	14						
339	Vadodra	Baris	Division of 4.48875 Ha. Protected Forest land for the project of four tunneling of Ahmedabad-Godhara-Dahod (and/or road) (link road) Km 0.200 to 2.150 to 3.100 in favour of executive Engineer, R&B, Division in Dahod of Gujarat.	4.48875	Gazardu 23.13695 74.118933	30.09735	9		9	9									
340	Vadodra	Baris	Division of 55.4 ha. Protected forest land for the project of widening & strengthening of Limbda - Landi Chakaliya road Km 99.850 to km 147.700 of Dahod District in favour of Executive Engineer, R&B Division, Dahod.	55.4	Gazardu 23.136917 74.120083	382.5116	111		111	23.31									
341	Vadodra	Baris	Division of 22.2 Ha Protected Forest Land for tunneling to Rajkot-Bhavnagar Road (SH-25) Km 59.6 to 96.6 Road in Baria & Laha Taluka in favour of Executive Engineer, R & B Division in Amreli District Gujarat.	22.2	Kharoda 22.9215 74.3413	145.0679	45		45	9									
342	Vadodra	Baris	Division of 4.23 Ha Protected Forest Land for tunneling of F.C Along Godhara - Dahod National Highway : 59 Km :42.00 to km. 215.800 Parallel to Protected Forest in favour of Muzangt (Near Work Project) Vadodra -Saur, Gujarat Limited, Ahmedabad District Gujarat.	4.23	Navangam 22.896133 74.329317	7.61991	6.66		6.66	2.33									
343	Vadodra	Baris	Division of 0.1105 Ha Protected Forest Land at S.No 147/1 for Erection of 230 KV D/C BTV power line from Vadodra to Tamboli Posing having length of 92.52 Km under NDS Scheme village - Zambali, Tal-Mandarda, Managed by Executive Engineer (Construction) Gujarat Energy Transmission Corporation Ltd. Jangrudi in District of Gujarat.	0.11	Satapada 22.897467 74.416983	2.03301	1		1	0.2									
344	Vadodra	Baris	Division of 0.086 Ha Protected Forest Land for tunneling RCC 600mm dia Water Pipeline to use 880 Meter long Forest land area on behind Dahod-Bhadol Road NH-56 from 352.3 to 263.2 in District Dahod in favour of Chief Officer Dahod Nagespalika, Dahod District of Gujarat.	0.09	Bodh Jungar 74.036917	3.22257	1		1	0.2									
345	Vadodra	Baris	Division of 0.0300 Ha Protected Forest Land for tunneling 24" Dia Manual Gas Pipeline along with OFC (No.2) crossing through along side of NH-113 Near village Kharod, Tal.Dahod District Dahod in favour of Head (Project) CSPL India Transco Ltd Gandhinagar District of Gujarat.	0.09	Bodhdungar 23.0409 74.0468	3.22257	1		1	0.2									
346	Vadodra	Baris	Div (West) Division of 0.049 ha of Protected Forest land For 11 K V A B Cable line in Village Chitrad.	0.49	Ravalikheda 22.895133 74.366583	2.00192	1		1	0.35									
347	Vadodra	Baris	(1) Division of 39.6785 Ha protected Forest Land for laying 763 K.V.s.c Dahod-vadodra Transmission Line area demanded by Power Grid Corporation Of India Ltd. Vadodra.	39.7	Ravalikheda 22.904217 74.367417	78.81	78.81		78.81	27.58									
348	Vadodra	Baris	(2) Division of 0.96 ha reserved forest land for construction of approach road from Jambali-Sarnali-kheda-Baliya road under P.M.C.S.Y Tal.Baris in favour of R&B Division Dahod District of Gujarat.	0.96	Junapani 22.904267 74.37675	1.92	1.92		1.92	0.67									

S. No	Circle	Division	FC Program Details Project Name/Details	Area (in Hs.)	CA Area as per FC proposal			CA Executed			CA Proposed for current Financial Year			Remaining CA		Intervent Amount to offset incremental cost of CA/PCA (in lakh)	
					Location (S.M.L. Etc)	Financial (in lakh)	Physical (in Hs.)	Financial (in lakh)	Physical (in Hs.)	Financial (in lakh)	Physical (in Hs.)	Financial (in lakh)	Physical (in Hs.)				
1	2	3	4	5	6	7	8	9	10	11	12	13	14				
349	Vadodra	Baris	(3) Division of 1.08 ha reserved forest land bying 66 Kv Suroad-motambiyax (Kanchhapur) Transmission line at Sakariya S.No. 39, Ta.Limbhada, in Favour of Waecutive, Gujarat Energy Transmission Corporation Ltd in Vadodra District of Gujarat.Regarding	1.08	Navragam 22.896 74.356167		2.16		2.16	0.76							
350	Vadodra	Baris	(4) Division of 2.84 ha reserved forest land for laying 66 kv limkheda-paipuro Transmission line at Agan S.No.117, Ambava S.No.81 & Umari SH.32 Ta.Limbhada & Dhanpur, in favour of Executive Engineer Gujarat Energy Transmission Corporation Ltd, Ambava in Vadodra District of Gujarat. Regarding	2.84	Navragam 22.896 74.356167		5.69		5.69	1.99							
353	Vadodra	Godhra	Division of 0.2600 Ha of Protected Forest land (Road Side Strip Land) for construction BCC Bain Water Drainage line from Dholja-Kheda Road Sit-74 Km:1,900 to Km:4.50 total 2600 Meter (Section Dholja GIDC to Khamjpur Village in favour Secretary The Dholja GIDC Industries Association Dholja, Ahmedabad district of Gujarat.	0.26	Dholja N: 22°45'40.46" E: 73°28'48.64" N: 22°45'41.35" E: 73°28'44.59" N: 22°45'37.29" E: 73°28'43.55" N: 22°45'36.71" E: 73°28'48.04"	2.54	1.00	-	1.00	1.89	1.00						
354	Vadodra	Godhra	Division of 6.75 ha protected forest land for the work of widening and strengthening of National Period Road Km.800 to 900 (change 300 to 900) SH BP in favour of Executive Engineer, Kheda (R&B) Division in Kheda District of Gujarat	6.75	Ladpur N: 22°47'13.21" E: 73°43'36.09" N: 22°47'14.67" E: 73°43'52.13" N: 22°47'0.67" E: 73°43'52.63" N: 22°46'59.24" E: 73°43'42.29" N: 22°47'1.03" E: 73°43'35.81"	62.28	14.00	-	14.00	26.46	14.00						
355	Vadodra	Godhra	Division of 0.99375 ha. Of Protected Forest land for the Project Construction of new R.O.B. on Pansar-Bhaley-Aamad road K.M. 8:100 to 8:450 and Bhaley adlma road K.M. 0:00 to 0:550 (L.C. no. 11 railway crossing) in Amard district in Gujarat State.	0.99375	Sekhpur 22°59'22.62"N 73°40'2.69"E 22°59'28.04"N 73°40'3.04"E 22°59'27.65"N 73°40'11.43"E 22°59'22.07"N 73°40'10.94"E	6.44	2.00	-	2.00	3.78	2.00						

S. No	Circle	Division	FC Proposal Details	C.A. Area as per FC proposal						CA Executed		CA Proposed for current Financial Year		Remaining CA		Interval Amount to other incremental use of CA/PCA (in lakh)
				Area (in Ha.)	Location (KML Ek)	Financial (in lakh)	Physical (in Ha.)	Financial (in lakh)	Physical (in Ha.)	Financial (in lakh)	Physical (in Ha.)	Financial (in lakh)	Physical (in Ha.)	Financial (in lakh)	Physical (in Ha.)	
1	2	3	4	5	6	7	8	9	10	11	12	13	14			
356	Vaidolara	Gadhra	<p>Project Name/Details</p> <p>Diversion of 4.125 Ha Protected Forest land for opening of Sankarshi Bhawan a Savli Road Km.40R0 to Km.90B0 Dist. Vadodra in Gujarat State</p>	4.125	<p>Palanpur</p> <p>22°26'8.23"N</p> <p>73°35'46.76"E</p> <p>22°26'21.37"N</p> <p>73°35'52.07"E</p> <p>22°26'18.49"N</p> <p>73°35'59.77"E</p> <p>22°26'14.94"N</p> <p>73°35'58.16"E</p> <p>22°26'13.43"N</p> <p>73°35'55.46"E</p> <p>22°26'8.02"N</p> <p>73°35'53.43"E</p>	47.98	9.00	-	9.00	17.01	9.00					
357	Vaidolara	Gadhra	<p>Diversion of 0.9684 hectares of forest land proposed to be diverted in favour of Gujarat Energy Transmission Corporation Limited for Erection of 66 KV LTO Galleys line at Village - Bor Ta, Chorghamba Dist. Panchmahal, Gujarat.</p>	0.9684	<p>Kanteli</p> <p>22°25'7.56"N</p> <p>73°35'23.40"E</p> <p>22°25'7.54"N</p> <p>73°35'24.73"E</p> <p>22°25'8.65"N</p> <p>73°35'26.57"E</p> <p>22°25'5.40"N</p> <p>73°35'30.02"E</p> <p>22°25'2.00"N</p> <p>73°35'25.72"E</p>	10.16	2.00	-	2.00	3.78	2.00					
358	Vaidolara	Gadhra	<p>Diversion of 3.510625 Ha protected Forest land for the project of widening & Strengthening Four lane of Kantali Kaokharyada Road Old NH 59 Road Km 38.575 to Km 42.00 Dist. Kachh, State Gujarat.</p>	3.510625	<p>Ladpur</p> <p>22°47'17.23"N</p> <p>73°43'35.39"E</p> <p>22°47'21.10"N</p> <p>73°43'37.09"E</p> <p>22°47'24.37"N</p> <p>73°43'51.86"E</p> <p>22°47'14.67"N</p> <p>73°43'52.13"E</p> <p>22°47'13.21"N</p> <p>73°43'36.09"E</p>	35.59	8.00	-	8.00	7.52	8.00					
359	Vaidolara	Gadhra	<p>Diversion of 1.92 Ha. Protected forest land for the widening and strengthening of Barja Rajgole - Rajimagar Road Km. 14-600 to 60000 (Section - 52.800 to 59.200), Panchmahal District in Gujarat State.</p>	1.92	<p>Kanteli</p> <p>22°25'5.90"N</p> <p>73°35'44.49"E</p> <p>22°24'3.44"N</p> <p>73°35'51.61"E</p> <p>22°24'57.87"N</p> <p>73°35'51.02"E</p> <p>22°25'1.59"N</p> <p>73°35'42.51"E</p>	17.78	4.00	-	4.00	3.76	4.00					

S. No	Circle	Division	FC Proposal Details	CA Area as per FC proposal		CA Estimated		CA Proposed for current Financial Year		Remaining CA		Interst Amount to officer incremental cost of CA/PCCA (in lakhs)
				Area (in Ha.)	Location (K/M File)	Financial (in Rs.)	Physical (in Ha.)	Financial (in Rs.)	Physical (in Ha.)	Financial (in Rs.)	Physical (in Ha.)	
1	2	3	4	5	6	7	8	9	10	11	12	14
360	Vaidolara	Gadhra	Diversion of 7.92 Ha (8.487 Ha Online) Protected Forest land of Road Side for widening and Strengthening of Shabera-Morwa (Reno) Lkhonip Road (SH) Km.000 to 10.00 and Champ-Uda-Vadi Road (MOR) Km.000 to 13.860, Taluka Shabera of Panchmahal District (SF Godhra)	7.92	Mor 23°41'9.53"N 73°42'16.17"E 23°41'12.23"N 73°42'6.03"E 23°40'78"N 73°42'13.21"E 23°41'12.23"N 73°42'22.92"E	86.43	17.00	-	17.00	15.98	17.00	
361	Vaidolara	Gadhra	Diversion of 6.475 Protected Forest land for the widening and strengthening of Madani-Morwa-Subiyar-Sanjeli Road Km.000 to 15.700 (1) Sulliyar-Morwa-Mand Road Km.000 to 8.000 (2) Subiyar-Sanjeli Road Km.000 to 4.900 in Morwa (E) Taluka in Division of Executive Engineer Godhra (R & B) District in Panchmahal District of Gujarat State. (SF Godhra)	6.475	Mor 23°42'23.14"N 73°41'57.00"E 23°42'6.15"N 73°41'59.45"E 23°42'5.43"N 73°42'1.66"E 23°41'9.53"N 73°42'16.17"E 23°41'12.23"N 73°42'6.03"E	66.09	13.00	-	13.00	12.22	13.00	
362	Vaidolara	Gadhra	Diversion of 53.4671 ha. Reserved Forest land for construction of eight lane road (newly declared NH-148-N) from Khunor village in Rajpur district in the State of MP to Dodda village in Vaidolara District in the State of Gujarat from CH 181-000 to 392+492 in favour of O.M (Tech) Project Director, National Highway Authority of India in Panchmahal District of Gujarat.	53.4671	Mor 23°49'31"N 73°41'57.19"E 23°53'57.91"N 73°42'12.56"E 23°53'47.43"N 73°41'53.23"E 23°03'31.01"N 73°41'5.56"E 23°41'65"N 73°41'46.69"E	567.11	107.00	-	107.00	63.13	107.00	

S. No	Circle	Division	FC Proposal Details	CA Area as per FC proposal		CA Proposed for current Financial Year			Remaining CA		Intercept Amount to offset incremental cost of CA/FCA (in lakhs)		
				Area (in Ha.)	Location (KML Bis)	Financial (in lakhs)	Physical (in Ha.)	Financial (in lakhs)	Physical (in Ha.)	Financial (in lakhs)			
1	2	3	4	5	6	7	8	9	10	11	12	13	14
363	Vadodra	Godhra	<p>Division of 13,5344 ha of Protected Forest for proposed 6B line diverted alongside wavy Vadodra, Mumbai Express way from 499.00 Km of NH-3 in Maheshwari to 80.00 Km of Ahmedabad-Vadodra passing through Gujrat union Territory of Dadas & Nagda Sahel & Maheshwari regarding forest division proposal under forest area following in Anilias Village, Tal. Umargam, Dist. Valsad State of Gujarat.</p> <p>(Valised South)</p>	13.5344	<p>Kotha</p> <p>N: 23° 3' 30.87" E: 73° 41' 27.56" N: 23° 3' 32.13" E: 73° 41' 32.68" N: 23° 3' 48.26" E: 73° 41' 54.14" N: 23° 3' 52.74" E: 73° 42' 5.38" N: 23° 3' 53.34" E: 73° 42' 11.80" N: 23° 3' 49.89" E: 73° 42' 13.12" N: 23° 3' 48.81" E: 73° 42' 8.25" N: 23° 3' 42.41" E: 73° 41' 55.27" N: 23° 3' 37.46" E: 73° 41' 54.67" N: 23° 3' 35.60" E: 73° 41' 47.19" N: 23° 3' 26.30" E: 73° 41' 34.19"</p>	148.33	28.00	-	28.00	16.52	28.00		
364	Vadodra	Godhra	<p>Division of 10,9597 ha proposed forest land for the construction & implementation of Kher Khava Village in Barham, District in Madhya Pradesh to Doodke Village in Vadodra District in passing through District Panchmahal in favour of General Manager (Tech) & Project Director, National Highway Authority in India,PTU,Godhra</p>	10,9597	<p>Sarnali</p> <p>N: 22° 49' 54.29" E: 73° 35' 32.70" N: 22° 50' 5.61" E: 73° 35' 27.70" N: 22° 49' 58.47" E: 73° 35' 18.42" N: 22° 49' 49.77" E: 73° 34' 56.70" N: 22° 49' 46.83" E: 73° 34' 56.46" N: 22° 49' 46.03" E: 73° 35' 17.84" N: 22° 49' 53.46" E: 73° 35' 19.46"</p>	97.88	22.00	-	22.00	12.98	22.00		

S. No	Circle	Division	FC Proposal Details	Area (in Ha.)	CA Area as per FC proposal						CA Executed			CA Proposed for current Financial Year			Remaining CA		Interest Amount to offset incremental cost of CA/NCA (in Rs/La)
					Location (T.M.T. title)	Physical (in Ha.)	Financial (in lakhs)	Physical (in Ha.)	Financial (in lakhs)	Physical (in Ha.)	Financial (in lakhs)	Physical (in Ha.)	Financial (in lakhs)	Physical (in Ha.)	Financial (in lakhs)	Physical (in Ha.)	Financial (in lakhs)		
				3	4		5	6	7	8	9	10	11	12	13	14			
365	Vaidhara	Gadhra	<p>Project Name/Details</p> <p>Diversion of 5.483 ha. (1.3439 ha. RF) Reserved & Protected Forest land for laying of Liquidated Petroleum Gas (LPG) pipeline along with ORC from Dumbal (Gujarat) to Bhupal (MP) in Godhara & Dabod Districts in favour of IIM Private Limited Chief Construction Manager, IOCL, Pipeline Division, Koyali, Vadodra of Gujarat.</p>	1.3439	Kanieli N 22°25'10.31" E 73°33'28.84" N 22°25'11.46" E 73°35'30.93" N 22°25'11.65" E 73°35'33.75" N 22°25'4.06" E 73°35'35.14"	15.25	3.00	-	3.00	1.77	3.00								
366	Vaidhara	Gadhra	<p>Diversion of 22.6756 Ha. Protected Forest Land of Road Side for Widening and Strengthening up to Four Lanes of Kherda-Dholra Road, Km 36.600 To 33.200 in Kherda District Gujarat State</p>	22.6756	Vasiya N 22°50'21.13" E 73°42'39.73" N 22°50'11.56" E 73°43'5.60" N 22°49'50.86" E 73°42'57.38" N 22°50'8.95" E 73°42'37.84"	204.65	46.00	-	46.00	22.08	46.00			46.00					
367	Vaidhara	Gadhra	<p>Diversion of 7.40 Ha. Protected Forest Land Of Road Side For Four Lanes of Ahmedabad-Gadhra-Dabod-Indore Road, Km 116.800 To 122.200 (Bypassing Crossing To S. T. Nagar, Working Ch. Km. 117.600 to 122.20</p>	7.4	Chundadi N 22°46'51.26" E 73°40'56.35" N 22°46'42.41" E 73°41'8.32" N 22°46'36.79" E 73°41'5.74" N 22°46'28.58" E 73°41'15.71" N 22°46'25.08" E 73°41'14.24" N 22°46'39.10" E 73°40'56.61"	66.73	15.00	-	15.00	7.2	15.00			15.00					
368	Vaidhara	Gadhra	<p>Diversion of 6.73 protected forest land for the project of four lanes of Pragati section of Link road Ahmedabad-Kherda-Kerli-Balshor-Gadhra-Dabod-Indore Road (Old NH-59) Sompur Junction Sevayin Junction, Mahisagar, bridge Km 80.890 In favour of Executive Engineer, Kherda R&S Division in Kherda district of Gujarat.</p>	6.73	Sankali N 22°46'40.66" E 73°44'4.58" N 22°46'36.08" N 22°46'24.52" N 22°46'29.63"	62.28	14.00	-	14.00	6.72	14.00			14.00					

S. No	Circle	Division	FC Project Details	CA Area as per FC proposal			CA Executed		CA Proposed for current Financial Year		Remaining CA		Interest Amount to offset incremental cost of CA/PCA (in lakhs)
				Area (in Ha.)	Location (K/M, lit)	Financial (in lakhs)	Physical (in Ha.)	Financial (in lakhs)	Physical (in Ha.)	Financial (in lakhs)	Physical (in Ha.)	Financial (in lakhs)	
1	2	3	4	5	6	7	8	9	10	11	12	13	14
369	Vaidolara	Godhra	<p>Diversion of 0.64 ha. Reserved Forest land for the Construction of New Sump and Sump room for drinking water supply facility in Haidol Taluka Villages At Village : Champasen , Taluka: Haidol, District: Panchmahal.</p>	0.64	Kanteli N 22°25'11.76" E 73°35'45.48" N 22°25'41.43" E 73°35'45.65" N 22°25'7.69" E 73°35'37.86" N 22°25'11.60" E 73°35'33.78"	8.89	2.00	-	2.00	0.96	2.00		
370	Vaidolara	Godhra	<p>Diversion of 0.49 ha. Reserved Forest land for the Construction of New Sump and Sump room for drinking water supply facility in Haidol Taluka Villages At Village : Kanteli , Taluka: Haidol, District: Panchmahal</p>	0.49	Kanteli N 22°25'1.38" E 73°35'23.09" N 22°24'58.91" E 73°35'23.15" N 22°24'56.35" E 73°35'20.04" N 22°25'0.99" E 73°35'20.28"	4.44	1.00	-	1.00	0.48	1.00		
371	Vaidolara	Godhra	<p>Diversion of 0.30 ha. Reserved Forest land for the Construction of New Sump and Sump room for drinking water supply facility in Ghoghamba Taluka Villages At Village : Foidadi , Taluka: Ghoghamba, District: Panchmahal.</p>	0.3	Kanteli N 22°25'1.55" E 73°35'42.52" N 22°24'59.41" E 73°35'47.29" N 22°24'56.87" E 73°35'46.14" N 22°24'58.83" E 73°35'41.93"	4.44	1.00	-	1.00	0.48	1.00		
372	Vaidolara	Godhra	<p>Diversion of 29.79 ha. Protected and Reserved Forest land for SH - 69 NDR / VR road and SH-65, Bypass - Dhalidangan - Dhannad - Urdi - Lunavada road in favour of Executive Engineer, Road and Building Department Sars Road Project Division in Panchmahal, Khasda and Sabardamba Districts of Gujarat.</p>	29.79	Zakhariya 22.53221 73.5465	13.22	5.37	-	5.37	0.91	5.37		

S. No	Circle	Division	FC Proposal Details	CA Area as per FC proposal							CA Executed			CA Proposed for current Financial Year			Remaining CA		Intercept Assesment to effect incremental cost of CA/PCA (in lakhs)
				Area (in Ha.)	Location (K.M. lks)	Financial (in lakhs)	Physical (in Ha.)	Financial (in lakhs)	Physical (in Ha.)	Financial (in lakhs)	Physical (in Ha.)	Financial (in lakhs)	Physical (in Ha.)	Financial (in lakhs)	Physical (in Ha.)				
1	2	3	4	5	6	7	8	9	10	11	12	13	14						
373	Vadodra	Godhra	<p>Division of 9.849 Ha Protected Forest land for widening & Strengthening of NH 64 (Old NH No.228) between km.97.500 to 104.200 to 117.160 section Naganvati-Borsad-Rag road in favour of Executive Engineer, National Highway Division at Anand District of Gujarat.</p>	9.849	<p>Nadarkha 22°42'20.89" 73°35'53.53" 22°42'40.21" 73°35'47.98" 22°42'42.67" 73°35'45.81" 22°42'45.61" 73°35'44.11" 22°42'48.50" 73°35'43.04" 22°42'22.76" 73°35'42.66" 22°42'16.58" 73°35'47.09"</p>	66.88	20.00	-	20.00	3.4	20.00								
374	Vadodra	Godhra	<p>Division of 0.2836 ha of Protected Forest land for construction of Pond drywater L.D.-11 in village Morbiya, Vagoda, Chardoli and construction of Dhanduka drywater L.D.-12 in minitara village Tugh, Dhondhaka, Padana and its ranges of Dhanduka in teesajwalar, Dhondhaka and Raigar in district Amliedabad in State Gujarat.</p>	0.2836	<p>Chalali 22°41'59.35" 73°38'3.86" 22°41'59.32" 73°38'8.34" 22°41'55.11" 73°38'7.93" 22°41'55.07" 73°38'3.57"</p>	3.22	1.00	-	1.00	0.08	1.00								
375	Vadodra	Godhra	<p>Division of 0.42 ha of Protected forest land for Construction of New R.O.B on Tawa-Dhandol-Mahel-Kharaliya Road L.in 16.100 to 16.450 & K.m 171.50 to 171.900 (L.C. on 41 Railway Crossing) Taluka Godra and taluk of Panchmahal District in Gujarat</p>	0.42	<p>Bodidara Khurd 22°57'24.28" 73°34'26.44" 22°57'27.16" 73°34'24.57" 22°57'29.32" 73°34'28.86" 22°57'27.55" 73°34'34.12"</p>	3.22	1.00	-	1.00	0.08	1.00								
376	Vadodra	Godhra	<p>Division of 0.04 ha of protected forest land of Grant permission for water pipeline Admesung west of Sak Highway No.119 Cholia, Tawa, Seta, Ta.Thon Dis.Savandhanganagar State in Gujarat</p>	0.04	<p>Chalali 22° 41'53.68" 73°37'58.78" 22° 41'47.48" 73°37'58.49" 22° 41'53.49" 73°38'02.53" 22° 41'47.76" 73°38'02.88"</p>	2.62	1.00	-	1.00	0.08	1.00								

S. No	Circle	District	FC Proposed Details	CA Area as per FC proposed		CA Executed		CA Proposed for current Financial Year		Remaining CA		Interest Amount in offset incremental cost of CA/PCA (in Bkgs)	
				Area (in Ha.)	Location (K/Mt. Hct)	Physical (in Ha.)	Financial (in lakhs)	Physical (in Ha.)	Financial (in lakhs)	Physical (in Ha.)	Financial (in lakhs)		
1	2	3	4	5	6	7	8	9	10	11	12	13	14
377	Vadodra	Gadhra	Diversion of 0.1137 ha of Protected forest land for Connection of Distributors and Mains of Landi Branch Canal District Surendranagar in Gujarat State	0.1137	Shekhpur 22°59'36.96" 73°40'1.67" 22°59'43.21" 73°40'1.62" 22°59'42.02" 73°40'5.22" 22°59'36.77" 73°40'5.47"	3.22	1.00	-	1.00	0.08	1.00		
378	Vadodra	Gadhra	Diversion of 0.7927 ha of protected forest land for Villages of Ta. Lejigar, Vethiya, Ithdi & Chuda of Surendranagar District for Construction of Distributors and minor off line sub Branch under Sardar Sarovar Narmada Project Site in Gujarat	0.7927	Chalali 22° 41'47.58" 73°37'51.28" 22° 41'53.65" 73°37'51.29" 22° 41'53.68" 73°37'58.78" 22° 41'47.48" 73°37'58.49"	5.07	2.00	-	2.00	0.16	2.00		
379	Vadodra	Gadhra	Diversion of 0.8325 ha of protected forest area for Mochi branch canal of Sardar Sarovar Narmada Nigam L.R. Under district Rajkot and Surendranagar in Gujarat State.	0.8325	Palampur 22°26'35.98" 73°36'10.10" 22°26'35.44" 73°36'19.17" 22°26'33.28" 73°36'18.97" 22°26'33.42" 73°36'09.87"	5.25	2.00	-	2.00	0.16	2.00		
380	Vadodra	Gadhra	Construction of 0.99 ha of Protected forest land for the Project of Connection of New R.O.B on K.ajin-Pandh- Thasra Road & on L-500 to 2-400 (L.C.No.32 Railway Crossing) Taluka Kalol of Panchmahal District in Gujarat	0.99	Shekhpur 22°59'22.07" 73°40'10.94" 22°59'27.65" 73°40'11.43" 22°59'27.21" 73°40'19.54" 22°59'22.62" 73°40'19.20" 22°59'21.56" 73°40'13.08"	6.44	2.00	-	2.00	0.16	2.00		

S. No	Circle	Division	FC Proposal Details Project Name/Details	CA Area as per FC proposal		CA Executed		CA Proposed for current Financial Year		Remaining CA		Intergral Amount to offset incremental cost of CA/PCA (in lakhs)	
				Area (in Ha.)	Location (K.M. Etc)	Financial (in lakhs)	Physical (in Ha.)	Financial (in lakhs)	Physical (in Ha.)	Financial (in lakhs)	Physical (in Ha.)		
1	2	3	4	5	6	7	8	9	10	11	12	13	14
381	Vadodara	Godhra	Diversion of 4.416 ha of Protected forest land for the project of widening & Strengthening of NH No.228 (NH.64) between km 90.300 to 97.600 Section Anand Ngr. Topped border Road in Anand Dist in Gujarat State.	4.416	Palanpur 22°26'11.10" 73°34'50.94" 22°26'04.33" 73°35'05.80" 22°26'00.48" 73°35'07.36" 22°26'00.36" 73°35'04.25" 22°25'58.92" 73°34'58.60" 22°25'96.91" 73°34'55.14"	2.28	9.00	-	9.00	0.72	9.00		
382	Vadodara	Godhra	Diversion of 4.203 ha of reserved forest land for Connection of 66 kv Savitana Muvoda to Rajiyana line Passing Under Reserved Forest Land Ta. Morva & Sennampur Dist.Panchmahal & Mahisagar in Gujarat State.	4.203	Palanpur 22°26'11.20" 73°34'51.15" 22°26'20.38" 73°34'55.88" 22°26'12.68" 73°35'09.00" 22°26'04.28" 73°35'05.81"	25.35	10.00	-	10.00	0.8	10.00		
383	Vadodara	Godhra	Diversion of 6.96 ha of Protected forest land for Four lining of Mancha Pivagadh Hill Road k.m.000 to k.m.4.800 of Talal Taluka in Panchmahal District in Gujarat State.	6.96	Shetkpur 22°59'28.56" 73°39'55.32" 22°59'31.20" 73°39'55.37" 22°59'31.10" 73°39'57.10" 22°59'33.67" 73°39'58.15" 22°59'34.04" 73°39'57.34" 22°59'37.27" 73°39'57.71" 22°59'36.67" 73°39'5.43" 22°59'42.07" 73°40'5.23" 22°59'39.70" 73°40'11.44" 22°59'40.34" 73°40'15.68" 22°59'35.94" 73°40'20.84"	45.13	14.00	-	14.00	1.12	14.00		

S. No	Circle	Division	FC Project Details	CA Area as per FC proposal			CA Executed			CA Proposed for current Financial Year			Remaining CA		Interest Amount to offset environmental cost of CA/PCA (in lakhs)
				Area (in Ha.)	Location (K.M. lit)	Financial (in lakhs)	Physical (in Ha.)	Financial (in lakhs)	Physical (in Ha.)	Financial (in lakhs)	Physical (in Ha.)	Financial (in lakhs)			
1	2	3	4	5	6	7	8	9	10	11	12	13	14		
384	Vadodara	Gadhra	<p>Division of 7.9625 Ha of Protected Forest land for the project of road widening at Habel Machi Road (Bodliji Havel Road 3295 to 3360) in favour of Executive Engineer road & building Division in Panchmahal District in Gujarat State.</p>	7.9625	<p>Bodliji Khurd 22°59'29" 73°34'38.56" 22°59'10.03" 73°34'56.09" 22°58'55.39" 73°34'59.69" 22°58'49.66" 73°34'56.78" 22°58'48.86" 73°34'42.63"</p>	51.57	16.00	-	16.00	1.28	16.00				
385	Vadodara	Gadhra	<p>Division of 8.1025 Ha (10.00 mtr to four lane) and improvement of S.H.No.16 Bagodara-Dholra-Rajpura-Kheda Road Km.25.500 to Km.31.600.</p>	8.1025	<p>Sarangpur 22°43'7.85" 73°37'20.66" 22°43'11.88" 73°37'30.38" 22°43'12.13" 73°37'36.82" 73°37'40.86" 22°37'36.82" 73°37'40.86" 22°42'54.97" 73°37'37.43"</p>	68.7	17.00	-	17.00	1.36	17.00				
386	Vadodara	Gadhra	<p>Division of 29.4060 Ha (Total 29.4060 ha) of Protected forest land for improvement & widening work from 1044773 to Km 118+46) Along the existing Danduka - Panchmahal section of SH-01 in Ahmedabad. Total length of the road is 13.687 km in Ahmedabad District in Gujarat.</p>	29.4060	<p>Satrangpur 22°42'54.82"N 73°37'21.80"E 22°42'54.97"N 73°37'37.43"E 22°42'42.06"N 73°37'37.55"E 22°42'40.84"N 73°37'29.24"E 22°42'35.65"N 73°37'30.47"E 22°42'25.92"N 73°37'24.89"E 22°42'25.59"N 73°37'23.31"E</p>	78.47	19.00	-	19.00	1.52	19.00				

S. No	Circle	Division	TC Proposal Details	CA Area as per EC proposal		CA Executed		CA Proposed for current Financial Year		Remaining CA		Interest Amount to other incremental case of CA/PCA (in lakhs)	
				Area (in Ha.)	Location (K/M. Ha.)	Financial (in lakhs)	Physical (in Ha.)	Financial (in lakhs)	Physical (in Ha.)	Financial (in lakhs)	Physical (in Ha.)		
1	2	3	4	5	6	7	8	9	10	11	12	13	14
387	Vadodara	Godhra	Diversion of 11.40 Ha Protected Forest land for project of widening and strengthening of NH 64 (Old NH 228) Between Km 71.200 to 77.600 section Midud City DDI- Ulhasnagar-Bhumal Road in Kheda District in Gujarat State.	11.04	Nadarkha 22°42'20.89" 73°35'53.53" 22°42'40.21" 73°35'47.98" 22°42'42.67" 73°35'45.31" 22°42'45.61" 73°35'44.11" 22°42'48.50" 73°35'43.04"	79.25	23.00	-	23.00	1.84	23.00		
388	Vadodara	Godhra	Diversion of 13.395 Ha Protected Forest land for the work of widening and strengthening of Nadiid-Balgar-Pali Road Km.61.800 to 71.200 in K.Beda District in Gujarat State.	13.395	Beria 22°47'53.73" 73°32'33.69" 22°47'56.45" 73°32'57.73" 22°47'35.72" 73°32'53.12" 22°47'39.80" 73°32'31.61"	93.04	27.00	-	27.00	2.16	27.00		
389	Vadodara	Godhra	Diversion of 112.806 Ha Protected Forest land of facility for 6 A lineing of Ahmedabad - Baramnagar (Km. 12.00 to 182.500) Baramnagar - Sametiyali (Km. 180.500 to 306.600) on NH 8 A and Baramnagar to Rajkot (Km. 185.00 to 215.600) on NH B in District Ahmedabad in Gujarat State.	112.806	Orveda & Kevadia 22°49'4.54" 73°44'29.02" 22°48'59.47" 73°44'39.15" 22°48'44.39" 73°45'52.09" 22°48'17.58" 73°45'24.74" 22°49'28.36" 73°45'22.42"	823.37	226.00	-	226.00	18.08	226.00		
390	Vadodara	Godhra	Diversion of 3.1218 Ha Protected forest land from of Executive Engineer National Highway Division Ahmed Dt. Baroda of Gujarat for widening and strengthening of NH 228 New NH - 64 Between Km. 79.550 to 79.990 and Km. 80.880 to 85.600 Section Borasi Jn. Borasi- Labavel sanand road Anand Dist Or project.	3.12	Palanpur 22°43'64.17" 73°58'08.17" 22°43'45.36" 73°58'49.44" 22°43'44.67" 73°58'53.78" 22°43'43.33" 73°58'45.14" 22°43'30.33" 73°58'29.44" 22°46'63.64" 73°58'19.83"	17.75	7.00	-	7.00	0.07	7.00		

S. No	Circle	Division	FC Project Details	CA Area as per FC proposal			CA Executed			CA Proposed for current Financial Year			Remaining CA		Intersect Amount to offset incremental cost of CA/PCA (in lakhs)
				Area (in Ha.)	Location (K.M. lbs)	Financial (in lakhs)	Physical (in Ha.)	Financial (in lakhs)	Physical (in Ha.)	Financial (in lakhs)	Physical (in Ha.)	Financial (in lakhs)			
1	2	3	4	5	6	7	8	9	10	11	12	13	14		
391	Vadodra	Godhra	Division Of 24 Ha. Protected forest land for laying optical fiber cable parallel to Jh-5 Godhra to Barrol and Barva to Rajlaga road Dist. Gandhinagar in honor of Divisional Engineer. Telecom Project - 4 BSNL Ahmedabad District in Gujarat	0.524	Dhapol 22.89685 73.634589 22.894769 73.634339 22.894656 73.635478 22.895631 73.635575	2.66	1.05	-	1.05	0.11	1.05				
392	Vadodra	Kevadiya	Construction of Karjan Right Bank High Level Bypass Canal, its Head Regulator & approach channel	3.2512	Kalimkavana	17.38221	3.2512		3.2512	5.75					
393	Vadodra	Kevadiya	Proposal for grant of permission for laying Optical Fiber Cable along with the lines mentioned here under abdulpaneswar wildlife sanctuary (0.91656 Ha.)	0.91656	Limadi	10.664	2		2	3.54					
394	Vadodra	Mahisagar	Division of 3.15 Ha. Protected Forest Land of Road Side For Widening and Strengthening of Luvavada, Maheswar, Kadana Road, (Section 46" Luvavada To Kundi, Km 0/0 To 14/00) in Taluka Luvavada, Mahisagar District in Gujarat State.	3.15	Kalyari 23.23331 73.431389	35.59	7		7	5.04	7				
395	Vadodra	Mahisagar	Division of 27.485 ha. of forest land for strengthening and widening of Ujaji-Berabit-Bubali-Vaidi-Bajigar-Maria Road for Km 102/200 to 110/200 and Km.123/0 to Km.128/0 in District Top in Gujarat State	27.485	Lambho 23.261289 73.371343	279.64	55		55	39.60	55				
396	Vadodra	Mahisagar	Division of 2.16 Ha. Protected Forest Land for Widening and Strengthening of Baballo-Bakim-Pandevada Road, Km 0/0 To 9/600 in Taluka: Khanpur of Mahisagar District in favour of Executive Engineer R&B Division Luvavada.	2.16	Kantaar 23.014408 73.344336	22.71	5		5	3.60	5				
397	Vadodra	Mahisagar	Division of 2.88 Ha. Protected Forest Land for Project of widening and improvement of(Nevoda-Dohagam Road Km 4/800 to Km 8/000 on SH-08 Taluka: Ahmedabad city in Ahmedabad District in favour of Executive Engineer Ahmedabad (R&B) Division Ahmedabad	2.88	Kunda 23.34974 73.97923	20.68	6		6	4.32	6				
398	Vadodra	Mahisagar	NADIAD-PETLAD-KHAMBAT ROAD	22.6625	Chikhali Zoz 23.16973 73.264789	158.52	46		46	13.34	46				
399	Vadodra	Mahisagar	Widening & Strengthening Four Lane of Rajpipla To Poteha Road Km. 1/350 to 1/2840	16.37325	Lambho 23.437758 73.620237	167.78	33		33	15.18	33				
400	Vadodra	Mahisagar	WIDENING AND STRENGTHENING OF NADIAD DAKOR PALI DAKOR PALI ROAD KM 7/200 TO 83/00 & 83/00 TO 86/400	15.84	Batakwada 23.262648 73.939639	110.27	32		32	9.28	32				

S. No	Circle	Division	FC Proposal Details Project Name/Details	CA Area as per FC proposal				CA Executed			CA Proposed for current Financial Year			Interest Amount to offset incremental use of CA/PCA (in lacs)
				Area (in Ha.)	Location (KML/Els)	Financial (in lacs)	Physical (in ha.)	Financial (in lacs)	Physical (in ha.)	Financial (in lacs)	Physical (in ha.)	Financial (in lacs)		
1	2	3	4	5	6	7	8	9	10	11	12	13	14	
401	Vadodra	Mahisagar	Diversion of 3.3075 Ha. Protected Forest Land of Road Side for widening and Strengthening of Bhabli - Okh - Ahimsa Road, Km 0.00 To 14.700 in Anand District, Gujarat State.	3.3075	Dahela 23.105075 73.44426	25.16	7		7	2.03	7			
402	Vadodra	Mahisagar	DIVERSION OF 2.5875 HA. PROTECTED FOREST LAND OF ROAD SIDE FOR WIDENING AND STRENGTHENING OF LUNAWADA-HADOD-VARADHARI, KADACHWALA ROAD, KM 12.800 TO 24.300 IN MAHISAGAR DISTRICT GUJARAT STATE.	2.5875	Varasda 23.23643 73.423784	27.25	6		6	2.76	6			
403	Vadodra	Mahisagar	TRANSMISSION PIPELINE FROM KADIPUR TO DEOLERA	1.16	Bhandara 23.151791 73.563193	10.34	3		3	0.87	3			
404	Vadodra	Mahisagar	ANAND-KARAMSAD-SOITRA ROAD	3.675	Chikhali Zoz 23.16386 73.263843	27.57	8		8	2.32	8			
405	Vadodra	Mahisagar	Diversion of 0.3610 ha of Protected Forest land for laying to construction of new bypass road in village sanand of Dist. Ahmedabad in Gujarat	0.36	Bhandara 23.1597 73.563503	3.34	1		1	0.09	1			
406	Vadodra	Mahisagar	Diversion of 19.2325 Ha Protected forest land for the project of four lanings of Lingdi-Bholei-Anand road Km.0.0 to 7.200 and 8.200 to 17.200 in favour of Executive Engineer, Anand (R&B) Division in Anand District of Gujarat.	19.2325	Chikhali Zoz 23.154867 73.261136	134.39	39		39	3.51	39			
407	Vadodra	Mahisagar	Diversion of 0.39 Ha. of Reserved forest land for Widening of road Lusanwada- Suktampur SH-2 road in Km.10.28 (Chabisa River) Village, Ta. Saurangpur in Mahisagar District in favour of Executive Engineer, Mahisagar R&B Division, Lunawada	0.39	Ushreli 23.25211 73.94412	3.33	1		1	0.09	1			
408	Vadodra	Mahisagar	Diversion of 10.56125 Ha Protected Forest land for the project of widening and Strengthening of Anand-Karamsad-Sojitra-Tavpur road Km.40.000 to 66.850 in favour of Executive Engineer, Anand (R&B) Division in Anand District of Gujarat.	10.56125	Chikhali Zoz 23.163455 73.261733	75.81	22		22	1.98	22			
409	Vadodra	Mahisagar	Diversion of 2.04 Ha Protected forest land for the project of widening and Strengthening of Umrib. Ode-Sansa road Km.0.0 to 26.850 (Working section km.19.2 to 24.00) in Anand District in favour of Executive Engineer, Anand (R&B) Division in Anand District of Gujarat.	2.04	Chikhali Zoz 23.1669 73.262748	17.23	5		5	0.45	5			
410	Vadodra	Mahisagar	Diversion of 1.4364 ha Reserved Forest land for laying 66 k VISC common point (Khatpur to Major Transmission Line on Tower 'F' Frame Structure With ACSS Pylon) Construction at Khatpur Dist. Mahisagar in favour of Executive Engineer (Cover), CETCO Jamnava Vadodra	1.4364	Naroda 23.181003 73.344034	9.47	3		3	0.18	3			

S. No	Circle	Division	FC Proposed Details	C.A. Area as per PC proposal			CA Executed			CA Proposed for current Financial Year			Interest Amount to offset incremental cost of CA/PCA (in lakhs)
				Area (in Ha.)	Location (K.M. file)	Financial (in lakhs)	Physical (in Ha.)	Financial (in lakhs)	Physical (in Ha.)	Financial (in lakhs)	Physical (in Ha.)	Financial (in lakhs)	
1	2	3	4	5	6	7	8	9	10	11	12	13	14
411	Vadodra	Mahisagar	Division of 24.30 ha of Protected Forest for Widening to four lane for SSI-40 Feeds Pipli road to Km 0.00 to 12.00 Range-Dhandhaka To Dhandhaka in Favour of Executive Engineer R & B Division in Ahmedabad District of Gujarat	24.3	Moti Kharoli 23-121892 73-515335	163.86	49		49	2.94	49		
412	Vadodra	Mahisagar	Division of 2.1875 ha Protected Forest land for the project of Widening & strengthening of SSI-117 Guadi-Lohal-Sargveda-Bhoblied Km. 0.0 to 3.500 Range-Dhandhaka to Dhandhaka of Ahmedabad District in Favour of Executive Engineer R & B Division Ahmedabad in Gujarat	2.1875	Ukhtreli 23-15428 73-563786	16.66	5		5	0.30	5		
413	Vadodra	Mahisagar	Division of 0.5125 ha Protected Forest land for the work of S.R. to Vadai Zole Bakul road Km 0.0 to 9.60 Widening of road from 10.00 meter to 4 lane at Km 9.100 to 9.600. Award district in favour of Executive Engineer R & B Division Anant Gujarat	0.5125	Bhandara 23-152794 73-563559	6.89	2		2	0.12	2		
414	Vadodra	Mahisagar	Division of 34.595 ha Protected Forest land for Widening to four lane Khabaj (Mabandabad) Mahudha-Alimo-Dakor road Km. 13.600 to 51.100 (Pravati Path Yojana) in Favour of Executive Engineer R & B Division in Nadiad District of Gujarat	34.595	UKhtreli 23-15557 73-564277	233.28	20		20	1.20	20		
415	Vadodra	Mahisagar	Division of 34.595 ha Protected Forest land for Widening to four lane Khabaj (Mabandabad) Mahudha-Alimo-Dakor road Km. 13.600 to 51.100 (Pravati Path Yojana) in Favour of Executive Engineer R & B Division in Nadiad District of Gujarat	34.595	Rakakot 23-191786 73-471318		10		10	0.60	10		
416	Vadodra	Mahisagar	Division of 34.595 ha Protected Forest land for Widening to four lane Khabaj (Mabandabad) Mahudha-Alimo-Dakor road Km. 13.600 to 51.100 (Pravati Path Yojana) in Favour of Executive Engineer R & B Division in Nadiad District of Gujarat	34.595	Sbiyal 23-115242 73-49174		20		20	1.20	20		
417	Vadodra	Mahisagar	Division of 34.595 ha Protected Forest land for Widening to four lane Khabaj (Mabandabad) Mahudha-Alimo-Dakor road Km. 13.600 to 51.100 (Pravati Path Yojana) in Favour of Executive Engineer R & B Division in Nadiad District of Gujarat	34.595	Mana mraapur 23-20595 73-463786		20		20	1.20	20		
418	Vadodra	Mahisagar	Division of 18.012 ha Protected Forest land for Widening & Strengthening of Ahmedabad-Kabhi-Dev-Namanar-Lunavada-Sanamgar-Zolod road Km.84/600 to 97/240 in Mahisagar District in Favour of Executive Engineer R & B Division in Mahisagar District of Gujarat	18.012	Vasadra 23-5617 73-232841		18		18	1.08	18		
419	Vadodra	Mahisagar	Division of 18.012 ha Protected Forest land for Widening & Strengthening of Ahmedabad-Kabhi-Dev-Namanar-Lunavada-Sanamgar-Zolod road Km.84/600 to 97/240 in Mahisagar District in Favour of Executive Engineer R & B Division in Mahisagar District of Gujarat	18.012	Gajapagina Muvada 23-02533 73-193191		19		19	1.14	19		

S. No	Circle	Division	FC Proposal Details				C.A. Area as per FC proposal						CA Executed			CA Proposed for current Financial Year			Remaining CA		Interest Amount to affect incremental rate of CA/PCA (in lakhs)
			Project Name/Details	Area (in Ha.)	Location (KML file)	Financial (in lakhs)	Physical (in Ha.)	Financial (in lakhs)	Physical (in Ha.)	Financial (in lakhs)	Physical (in Ha.)	Financial (in lakhs)	Physical (in Ha.)	Financial (in lakhs)	Physical (in Ha.)	Financial (in lakhs)	Physical (in Ha.)				
1	2	3	4	5	6	7	8	9	10	11	12	13	14								
420	Vadodra	Mehisagar	Division of 31.68 ha Protected Forest land for Widening & Strengthening of Dr. Pandey's Dhoni-Dungar-Nurgar Virpur Gandhar Road Km 28/200 to 66/600 in favour of Executive Engineer, K & B Division in Mehsisagar District of Gujarat.	31.68	KChata 23.163423 73.294919	214.02	64		64	3.84	64										
421	Vadodra	Mehisagar	Division of 11.56 ha Protected Forest land for Widening & Strengthening of Ahmedabad-Mahomednagar Road Km 16/140 to 30/150 in Favour of Executive Engineer R&B Division in Kheda District of Gujarat.	11.56	Chikhali Zoz 23.163423 73.294919		24		24	1.44	24										
422	Vadodra	Mehisagar	Division of 4.62 ha Reserved Forest land for Laying of 220 KV Lila to Zald SS From 220 KV Godhra-Kadana line No.1 under Ta Sanpampur of Mehsisagar District in favour of Executive Engineer (Construction) GETCO, Jamnava Vadodra.	4.62	Ghaatavadiya 23.20393 73.82418	30.48	10		10	0.60	10										
423	Vadodra	Mehisagar	Division of 29.79 ha Protected and Reserved Forest land for SH 69 MDR,VR road and SH-63 Bayed-Dholbhai-Dhamod-Usadi-Lusavadi road in favour of Executive Engineer, Road and Building Department State Road Project Division in Panchmahal, Kheda and Sitohamliha district of Gujarat.	11.04	Sant 23.1105 73.52036		22.08		22.08	1.32	22.08										
424	Vadodra	Mehisagar	Division of 13.41 ha of Protected Forest land for widening & strengthening of Unavth-Saras project corridor SH 83 under Second Gujarat State Highway Project (GSHP II) funded by the World Bank in favour of Executive Engineer, State Road Project division. Attend : Status on Utilization of deposited amount towards NPV and Compensatory Afforestation as per Compliances of the conditions set forth and to track the progress made towards Compensatory Afforestation	13.41	Pandarwada 23.21038 73.37528		26.82		26.82	1.61	26.82										
425	Vadodra	Mehisagar	Division of 8.41 ha. of Protected Forest land for widening & strengthening of (Ladvel- Kojadwar) SH 151 under Second Gujarat State Highway Project (GSHP II) funded by the World Bank in favour of Executive Engineer, State Road Project division Kheda : Status on Utilization of deposited amount towards NPV and Compensatory Afforestation as per Compliances of the conditions set forth and to track the progress made towards Compensatory Afforestation	8.41	Timba 23.01586 73.060266		17		17	1.02	17										
426	Vadodra	Mehisagar	Division of 7.7328 ha Reserved Forest land for laying of 66 K.V.S.C. Meokhampur-Dinivas Transmission line at Ta-Katapur and Kadann in favour of Executive Engineer (Construction) Gujarat Energy Transmission Corporation Ltd in Panchmahal District of Gujarat.	7.7328	Naroda 23.1755 73.3445	39.5	16		16	0.96	16										

S. No	Circle	Division	FC Proposal Details	CA Area as per FC proposal			CA Executed			CA Proposed for current Financial Year			Remaining CA		Interest Amount to other departments of CA/PCA (in lakhs)
				Area (in Ha.)	Location (K.M. Rtr)	Financial (in lakhs)	Physical (in Ha.)	Financial (in lakhs)	Physical (in Ha.)	Financial (in lakhs)	Physical (in Ha.)	Financial (in lakhs)			
1	2	3	4	5	6	7	8	9	10	11	12	13	14		
427	Vadodra	Mahisagar	Division of 1.53 ha. of forest land for laying optical fibre cable along SH WAY no.2 between to Bahra Bajor and Sit No.63 Kankariyup at Motekpur District Panchmahal.	1.53	Timba 23.0181 73.60048	3.06	3.06		3.06	0.18	3.06				
428	Vadodra	Mahisagar	Division of 15.52 ha. of Protected Forest land for road widening & strengthening Sabarva Nandruva-Nadu-Vaghijpur Km.00/00 to 31/10 in favour of Executive Engineer, Panchchayat Road & Building in Panchmahal district of Gujarat.	15.55	Vaavkva 23.0225731 73.404927	31.1	31.1		31.1	1.87	31.1				
429	Vadodra	Mahisagar	Division of 1.98 ha. Protected Forest land for widening & strengthening of Basko-Ramabhai-Gaol road (KM.0.00 to KM.2.4 and 2.4 to 10.8) Ta.Halol in favour of Executive Engineer, Road & Building division Gandhara in Panchmahal District of Gujarat.	1.98	Sanganj (Chhatavadiya) 23.012184 73.49294	3.96	3.96		3.96	0.24	3.96				
430	Vadodra	Mahisagar	Division of 1.719ha. Of Protected Forest land for laying Optical Fiber cable (total) to (1) SH.74 Basla to Dhulla km. 00 to km. 14.0 (2) SH.4 Dholla to vataman km. 00 to km 23.5 (3) SH.17 Sansad Bus Stand to Dhadhiye Chavadi in favour of Manager (network Project) Vodafone West Ltd., Ahmedabad district of Gujarat.	1.719	Shiyal 23.012057 73.48506	4	4		4	0.24	4				
431	Vadodra	Mahisagar	Division of 1.26 ha. Protected Forest land for widening & strengthening of Vadodra - Halol - Godhara road under grassy path Yojana in favour of Chief officer, Nagar Seva Seva, halol Nagar Palika, Halol in Panchmahal District Of Gujarat.	1.26	Shiyal 23.01156 73.48436	2.52	2.52		2.52	0.15	2.52				
432	Vadodra	Mahisagar	Division of 3.045 ha. Protected Forest land for widening & strengthening of Gandhara - Lunawada-Sharaji road in favour of Executive Engineer R & B division in Panchmahal District of Gujarat.	3.045	Shiyal 23.012184 73.49294	6.09	6.09		6.09	0.37	6.09				
433	Vadodra	Mahisagar	Division of 3.1218 ha. of Protected Forest land in favour of Executive Engineer, National Highway Division, Anand District, Bharuch, Gujarat for Widening & Strengthening OFNH No. 228 (New NH-64) Between km. 79.550 to 79.990 and km 80.880 to 85.600, section Bortali Ja-Bordi-Lambhel-Anand road Of Anand District Of Gujarat.	3.1218	Shiyal 23.012009 73.4902	7	7		7	0.42	7				
434	Vadodra	Mahisagar	Division of 38.252 ha. of protected and Reserved Forest Land for S.H. -2 and S.H. 152 Lunawada - Sarangpur-Khadapa Road Km. 130.00 to Km 163.874 and widening of Km 141.925 to Km 162.600 and Km 2.500 to Km 23.200 under Gujarat State Highway Project-II (SSHP-II) to be funded by the World bank, by Executive Engineer, Road and Building Department, State Road Project Division, Vadodra in Vadodra district of Gujarat.	38.252	Sant 23.0115386 73.521421	36.66	36.66		36.66	2.20	36.66				

Sl. No	Circle	Division	Project Name/Details	CA Area as per PC proposal					CA Expended			CA Proposed for current Financial Year			Remaining CA		Interced Amount to offer incremental use of CA/PCA (in lakhs)
				Area (in Ha.)	Location (KM ltr)	Financial (in lakhs)	Physical (in Ha.)	Financial (in lakhs)	Physical (in Ha.)	Financial (in lakhs)	Physical (in Ha.)	Financial (in lakhs)	Physical (in Ha.)	Financial (in lakhs)	Physical (in Ha.)		
1	2	3	4	5	6	7	8	9	10	11	12	13	14				
435	Vadodra	Mehisager	Division of 3.660 ha. Protected Forest land for Widening of SH-17, Varamgam-Laldara. Surendranagar-Delviya road (K.m 178.0 to K.m 120.4). Vibration near Vadban city. Tal. Surendranagar in favour of Executive Engineer, Road & Building Division in Surendranagar dist. of Gujarat.	3.66	Chikhali Zoz (Ghaarda) 23.114408 73.294207	7.32	7.32	0.44	7.32	0.44	7.32						
436	Vadodra	Mehisager	Division of 0.003 ha. Protected Forest land for laying of 539 dia. m.m. Water supply Pipeline for Drinking water of Wadhwan City parallel Rajkot. Surendranagar road under UIDSSMCT in Surendranagar dist. of Gujarat.	0.003	Chikhali Zoz (Ghaarda) 23.114408 73.294207	1	1	0.06	1	0.06	1						
437	Vadodra	Mehisager	Division of 2.5013 ha. of Reserved Forest land for laying of 38" dia. meters Pipeline parallel to 0.5126 ha. Protected forest and 1.9887 ha. Reserved forest for SWPL. The Borehole Project in favour of Chief Construction Manager, Indian Oil Corporation Ltd. in multiple district of Gujarat.	0.05265	Chikhali Zoz (Ghaarda) 23.114408 73.294207	1	1	0.06	1	0.06	1						
438	Vadodra	Mehisager	Division of 0.4285 ha. of Protected Forest land for laying of Natural Gas Pipeline crossing various road of SH in favour of GSPC Gas Company Ltd. in Kheda district of Gujarat.	0.4285	Chikhali Zoz (Ghaarda) 23.114408 73.294207	1	1	0.06	1	0.06	1						
439	Vadodra	Mehisager	Division of 39.69 ha. of PFL land for road widening of SH-59 Vadodra-Mohiyala-Kumbhal-Mosara Road in Kheda Dist.	39.69	Khoda Aamba 23.050305 73.236277	101.44	40	2.40	40	2.40	40						
440	Vadodra	Mehisager	Division of 123.03 ha. PF land for Road widening of NH-8 from Ahmedabad-Vadodra in Ahmedabad Dist. (Nanded Div.)	123.03	Sekhalav 23.087965 73.657957	123	123	7.38	123	7.38	123						
441	Vadodra	Mehisager	Division of 48.96 ha. protected forest land for road widening of SH Begodra-Varaman-Tarava-Vas road R&B Division Ahmed.	48.96	Shivrajpur 23.049489 73.63471	124.26	49	2.94	49	2.94	49						
442	Vadodra	Mehisager	Division of 92.7 ha. PF land for Road widening of NH-8 from Ahmedabad-Vadodra in Ahmedabad Dist. (Ahmed Div.)	92.7	Shivrajpur 23.049489 73.63471	93	93	5.58	93	5.58	93						
443	Vadodra	Mehisager	Division of 86.6 ha. protected forest land for widening & strengthening to four lining of Helali-Godhra-ahamajaj SH road Km. 335.2 in 440.6 in 95 DT 5/5/2009.	86.6	Dhgmud 23.13188 73.93948	173.2	173.2	10.39	173.2	10.39	173.2						
444	Vadodra	Mehisager	Division of 0.8775 ha. of forest land for CPC line between SH 87 Bhaloi to Bhaloi in Narmada to PMS Dist.	0.88	Gugaliya 23.02674 73.72631	1.76	1.76	0.11	1.76	0.11	1.76						
445	Vadodra	Mehisager	Division of 2.6775 ha. of forest land for laying under ground Gas Pipe line.	2.75	Dezdar 23.02227 73.7029	5.5	5.5	0.33	5.5	0.33	5.5						
446	Vadodra	Mehisager	Division of 2.6775 ha. of forest land for laying rigidified LMG pipe line along road line.	0.6	Simlet 23.02677 73.72674	1.2	1.2	0.07	1.2	0.07	1.2						

S. No	Circle	Division	FC Project Details	CA Area as per FC proposal						CA Executed			CA Proposed for current Financial Year			Remaining CA		Interest Amount to offset incremental cost of CA/PCA (in lakhs)
				Area (in Ha.)	Location (K.M. Dts)	Financial (in lakhs)	Physical (in Ha.)	Financial (in lakhs)	Physical (in Ha.)	Financial (in lakhs)	Physical (in Ha.)	Financial (in lakhs)	Physical (in Ha.)	Financial (in lakhs)	Physical (in Ha.)			
1.	2.	J	4.	3	6	7	8	9	10	11	12	13	14					
447	Vadodara	Mahisagar	Division of 1.55 ha of forest land for laying of along highway no.5 between Limbada to Bhalu Balm & SH 6 Kankhara Naldagar Dist. PMS	1.53	Simlet 23.02677 73.72674		3.06		3.06	0.18	3.06							
448	Vadodara	Mahisagar	Division of 7.65 ha. Reserved forest land for Construction of Ghoghwa-Bhuvhar-Samakheda-Kor in road at village Bhuvhar-Samakheda-Lavai. Ta. Khanpur. dist. Panchmahal	7.65	Mota Vadadia 23.14528 73.41569	9.74	7.65		7.65	0.46	7.65							
449	Vadodara	Mahisagar	Division of 0.46 ha. protected forest land for const. of Lam ghariya Jalia approach road near 057 village Bhudhokra to Sampang Dst. PMS	0.5	Pandarwada 23.2121 73.37486		1		1	0.06	1							
450	Vadodara	Mahisagar	Division of 0.0687 ha. RF land for installation Electric poles for power supply from hand made to neaging nearby village chhaprasa. ta. belol, Dist. PMS	0.5	Pandarwada 23.2121 73.37486		1		1	0.06	1							
451	Vadodara	Mahisagar	Division of 1.00 ha. Reserved forest land for Construction of village kadvaye to Dhamesher approach road ta. kadal in panchmahal dist. of Gujarat.	1	Pandarwada 23.2121 73.37486		2		2	0.12	2							
452	Vadodara	Mahisagar	Division of 1.00 ha Forest land for kadvaye Dhurodi. Road	1	Pandarwada 23.2121 73.37486		2		2	0.12	2							
453	Vadodara	Mahisagar	Division of 0.84 ha Forest land for Thagvada Jajya 10 Baroda khurd road.	0.84	Pandarwada 23.2121 73.37486		1.68		1.68	0.10	1.68							
454	Vadodara	Mahisagar	Division of 1.43 ha. protected forest land for laying of Mahisagar river to vadipur N.L.39 & Kankhara to Chokardiya road BSNL A bar dist PMS (B.S. Gadhvi)	1.43	Vaavkva 23.26228 73.40347		2.85		2.85	0.17	2.85							
455	Vadodara	Mahisagar	Division of 11.80.72 15 ha. forest land for P.F. widening & Strengthening of N.H. 39 A' bid gaurat Baroda Dist. PMS.	14.1	Vaavkva 23.26228 73.40347		28.2		28.2	1.69	28.2							
456	Vadodara	Mahisagar	Division of 2.32 ha. forest land for const. of road via bhagat to nasik, fulia road at zachaviya in gothra. dist. PMA.	1.12	Kadana 23.16664 73.50604		2.23		2.23	0.13	2.23							
457	Vadodara	Mahisagar	Division of 11.547 ha. Reserved forest land for Construction of Ghoghwa-Bhuvhar-Punjelav road in village Bhuvhar & Punjela. Ta. Kankhara, Dist. PMS.	11.55	Kadana 23.17293 73.50016		11.55		11.55	0.69	11.55							
458	Vadodara	Mahisagar	Division of 39.6785 (0.272) ha of Reserve & protected forest land for laying of 765 kv Dehad vadodara Transmission line	0.27	Shiyal 23.11199 73.47595		1		1	0.06	1							
459	Vadodara	Mahisagar	Division of 1.26 ha. of PF land for widening and strengthening 1400m Tolol Godhra road (SF)	1.26	Shiyal 23.1928 73.48262		2.52		2.52	0.15	2.52							
460	Vadodara	Mahisagar	Division of 39.6785 ha PF land for laying 765 K.V.S.C Dehad Vadodara by power Grid Corporation of india Lt. Vadodara (SF)	0.27	Shiyal 23.11286 73.48155		1		1	0.06	1							

Sl. No	Circle	Division	FC Proposal Details	C.A. Area as per FC proposal					CA Expended			CA Proposed for current Financial Year			Remaining CA		Interced. Awarded to offer incremental use of CA/PCA (in lakhs)
				Area (in Ha.)	Location (KM/lt/ir)	Financial (in lakhs)	Physical (in Ha.)	Financial (in lakhs)	Physical (in Ha.)	Financial (in lakhs)	Physical (in Ha.)	Financial (in lakhs)	Physical (in Ha.)	Financial (in lakhs)	Physical (in Ha.)		
1	2	3	4	5	6	7	8	9	10	11	12	13	14				
461	Vadodara	Mahisagar	Diversion of 8.1765 ha. protected forest land for widening & strengthening of Thro-Dhangal-mehli-kharstalla road Km. 0.0 to km 18.70 in favour of Executive Engineer R. & B. Godara.	8.18	Sungari 23.15361 73.4652	16.35	16.35	0.98	16.35	0.98	16.35	16.35	16.35				
462	Vadodara	Mahisagar	Diversion of 11.985 ha of Protected Forest land for road widening of Tamru-Kamabhai Road Km.840 to 1083. Target raise in favour of Executive Engineer Road and Building Division in Anand District of Gujarat.	11.99	Chikhali Zoz 23.163081 73.273923	23.97	23.97	1.44	23.97	1.44	23.97	23.97	23.97				
463	Vadodara	Mahisagar	Diversion of 1.849 ha of Protected Forest land for road widening & Strengthening S.H.Khamibhai Colaba Road Km.00 to 8.2 in favour of Executive Engineer Road and Building Division in Anand District of Gujarat.	1.85	Chikhali Zoz 23.163081 73.273923	3.69	3.69	0.22	3.69	0.22	3.69	3.69	3.69				
464	Vadodara	Mahisagar	Diversion of 0.1634 ha of Protected Forest land for Construction of Road Busca Cema! Ca.22 To 42 Km crossing at Village-Cauda Chokdi, Ta.Chuda in favour of Sureshbhai Bhabhai Chahal Division 216 in Surendranagar District of Gujarat.	0.16	Chikhali Zoz 23.163081 73.273923	1	1	0.06	1	0.06	1	1	1				
465	Vadodara	Mahisagar	Diversion of 1.8816 ha. Protected Forest land of Madad, Anand and Vadodara district of Gujarat for laying of 400 kv D.C. Pivana-Vadodara Transmission of both Jib. Vadodara.	1.88	Dolarporada 23.05462 73.23038	1.2332	1.2332	0.07	1.2332	0.07	1.2332	1.2332	1.2332				
466	Vadodara	Mahisagar			Dolarporada 23.05462 73.23038	1.02	1.02	0.06	1.02	0.06	1.02	1.02	1.02				
467	Vadodara	Mahisagar	Diversion of 13.41 ha. of PF land for road widening & Strengthening of Umrah Sarva road km 0.00 to 19.138 in Anand District Gujarat in favour of Executive Engineer R. & B Division Vadodara.	13.41	Dolarporada 23.05462 73.23038	26.82	26.82	1.61	26.82	1.61	26.82	26.82	26.82				
468	Vadodara	Mahisagar	Diversion of 8.41 ha. of Protected Forest Road Widening at Lakhel, Kambhraj S.H. under Gujarat S.H. Project-2 to be fund by world bank social forestry division in favour of Executive Engineer R. & B division Vadodara Madad of Gujarat.	8.41	Dolarporada (Chikhali Zoz) 23.05462 73.23038	17	17	1.02	17	1.02	17	17	17				
469	Vadodara WL	Narmada	Widening from Two Lane to Four Lane between K.M. 459/500 to 483/500 of N.H. No.56 Devvita to Rajpala Section (Road for Joining to State of Unity Project) District Narmada	48.6		144.20	98	288.41	98	288.41	98	288.41	288.41				
470	Vadodara WL	Narmada	Proposal of laying OPC for Reliance Ho. info. Conn Ltd. 4G Narmada Dist.	1		5.20	3	15.60	3	15.60	3	15.60	15.60				
471	Vadodara WL	Narmada	Reliance Jio Jain. Conn Ltd. USJF Project (Initiative of Govt)	0.353		5.20	1	5.20	1	5.20	1	5.20	5.20				

S. No	Circle	Division	FC Proposal Details Project Name/Details	CA Area as per FC proposal		CA Executed		CA Proposed for current Financial Year		Remaining CA		Interest Amount to offset incremental use of CA/PCA (in lacs)	
				Area (in Ha.)	Location (KML/Els)	Physical (in Ha.)	Financial (in lacs)	Physical (in Ha.)	Financial (in lacs)	Physical (in Ha.)	Financial (in lacs)		
1	2	3	4	5	6	7	8	9	10	11	12	13	14
472	Vadodara WL	Narmada	SETTING UP OF 4G TELECOMMUNICATION TOWERS & LAYING OF OPTICAL FIBRE CABLE ROUTES UNDER UNIVERSAL SERVICE OBLIGATION FUND (USOF) 4G th GOVT. OF INDIA FOR MOBILE COVERAGE OF UNCOVERED VILLAGES IN NARMADA DI	1		5.70	2	11.40	2	11.4			
473	Vadodara WL	Narmada	CA SCHEME FOR DOUBLE DEGRADED AREA UNDER FCA PROPOSAL DIVERSION OF 1.90 HA. RESERVED/PROTECTED FOREST LAND FOR GRANT PERMISSION OF LAYING GROUND FOR LAYING ALONG AT MOTI SINGLOTI TO SAMOT, JUNA MOJADA TO DUNALHAL, KANABIPITHA TO DEVMOGIRA, GANQAPUR, SUKVAL, BOGAI TO FULSAR OF NARMADA DIST. LIU OF 1.90 HA. OF FOREST LAND	2		11.40	4	22.82	4	22.82			
474	Vadodara WL	Narmada	CA SCHEME FOR DOUBLE DEGRADED AREA UNDER FCA PROPOSAL DIVERSION OF 1.43327 HA. RESERVED/PROTECTED FOREST LAND WITH IN SHOOPLANESHWAR WILDLIFE SANCTUARY AREA FOR LAYING OF C LINE AT VAJRAHADA TO ZARYANI, DHIRKHADI TO AMALI, MAL TO KORATI, MATHASAR TO SAKALI, VANDARI TO DUMRHAL LIU OF 1.43327 HA.	1.5		8.55	3	17.10	3	17.1			
475	Vadodara WL	Narmada	CA SCHEME FOR DOUBLE DEGRADED AREA UNDER FCA PROPOSAL DIVERSION OF 0.353 HA. RESERVED/PROTECTED FOREST LAND WITH IN SHOOPLANESHWAR WILDLIFE SANCTUARY AREA SETTING UP 4G TELI COMMUNICATION TOWER AT DABKA, DUTHAR, SAGAL, SAMUT, PANKHALA (SHISA), DATANAMLI, HANDEI, CHAPPAT, LIU OF 0.354 HA.	1		5.20	1	5.20	1	5.2			
476	Vadodara WL	Narmada	CA SCHEME FOR DOUBLE DEGRADED AREA UNDER FCA PROPOSAL DIVERSION OF 1.18057 HA. FF LAND FOR CONSTRUCTION OF LAYING OF RELIANCE JIO INEO COM.LTD. 4G NARMADA DIST. MUJARA, DEDARPADA, BAL, SAGAL, JUNA MOJADA, PATWALI, DABKA MOTI SINGLOTI, PIPOD, KOKAM, LIU OF 1.18057 HA.	1		5.20	3	15.60	3	15.6			
477	Vadodara	Vadodara - N	Diversion of 15.345 ha. Protected Forest land for the project of widening & strengthening four-lane of Newvari - Gandevi road Km. 36/0 to 54-800 of District Navsari in favour of Executive Engineer, R&B Division, Navsari.	15.345	Kandolpada 20°46'06.65" N 73°16'26.74" E	-	31	30.73	31	30.73	-	-	-

S. No	Circle	Division	TC Proposal Details	CA Area as per EC proposal		CA Executed		CA Proposed for current Financial Year		Remaining CA		Interest Amount to other microcredit case of CA/PCA (in lakhs)	
				Area (in Ha.)	Location (K/M. Etc)	Physical (in Ha.)	Financial (in lakhs)	Physical (in Ha.)	Financial (in lakhs)	Physical (in Ha.)	Financial (in lakhs)		
1	2	3	4	5	6	7	8	9	10	11	12	13	14
478	Valad	Valad - N	Diversion of 8.085 ha. Protected Forest land for the project of widening & strengthening four land of Bilimora-Chokhi-Vandri- Wagbar road Km. 44/400 to 53/400 (both sides) & 53/400 to 56/600 (only for Right side of the road) in favour of Executive Engineer, R&B Division, Navsari District of Gujarat.	8.085	Bairb020°37'55.48"73°13'40.08"	-	17	16.85	17	16.85	-	-	-
479	Valad	Valad - N	Diversion of 10.6632 ha. Reserved Forest land for 66 KV Piprol- Manichondhi SU, with Dog conductor on D/C Feather Tower line to 66 KV Masekchondhi sub-station in favour of Executive Engineer (Const.) GETCO, Construction Division in Valad District of Gujarat.	10.6632	Kandolpada20°46'15.07"73°16'37.07"	-	23	22.8	23	22.8	-	-	-
480	Valad	Valad - N	Diversion of 11.82 ha Protected forest land for the project of widening up to P.S. A and strengthening work to Km 0.0 to 8.3 Karamelli Plazar (NH-8 Junction) to Mori daman Road of (NH 848B) in favour of Executive Engineer, National Highway Division in Valad District of Gujarat.	11.82	Kandolpada20°46'06.65"73°16'26.74"	-	24	23.79	24	23.79	-	-	-
481	Valad	Valad - N	Widening of SH-182 E.R.O. A.A.T. Over road km 0.0 to 16/400	4.86	Kandolpada20°46'06.65"73°16'26.74"	-	10	6.4	10	6.4	-	-	-
482	Valad	Valad - N	Diversion of 8.96 ha. Protected Forest land for widening of Surashtam-Narsari road km.21/4 to 30.560 in favour of Executive Engineer (R&B) Division in Navsari District	8.96	Makadbandh20°18'31.5"73°12'50.6"	-	20	1.87	20	1.87	-	-	-
483	Valad	Valad - N	Diversion of 3.80 ha. Protected Forest land for Construction of four lane Ketha-Anti-Dabholpada Road km 0.0-3.8 in favour of Executive Engineer Road & Building Division in Navsari District.	3.8	Makadbandh20°27'28.84"73°13'17.64"	-	7.6	0.71	7.6	0.71	-	-	-
484	Valad	Valad - N	Diversion of 0.1836 ha Reserved forest land for construction of approach road for local farmers at Panchhaji, Ta & Dist Valad in dist of Gujarat	0.1836	Panchhaji	-	1	0.1	1	0.1	-	-	-
485	Valad	Valad - N	Dive. 2.621 ha. OF R.E. land for laying of 66/ KV/S/C over head veads-Anti-lachh transmission line project in the Village of Raxambliya of Survey No.481, Subblock of Survey No. 33/3 & 8/5/1/3 of Survey No. 107, Ta. Vankai, Dist. Navsari in favour of GETCO.	2.621	Bheddhara	-	5.242	0.55	5.242	0.55	-	-	-
486	Valad	Valad - N	Diversion of 8.438 ha. Of Reserved forest land for laying of 66 KV/S/C Dhasampur-Piprol, Ugra, Sidumbar and Barumal in favour of Executive Engineer, Gujarat Energy Transmission Corporation Ltd. In Valad District of Gujarat.	8.438	Piprol20°30'39.6"73°18'49.9"	-	16.876	1.76	16.876	1.76	-	-	-
487	Valad	Valad - N	Cec pipe line S.H. N.4.-8 in Navsari city	0.68	Gadriya	-	1	0.1	1	0.1	-	-	-

S. No	Circle	Division	FC Project Details	C.I. Area as per FC proposal		CA Executed			CA Proposed for current Financial Year			Remaining CA		Intervent Assesment to offset incremental cost of CA/PCA (in lakhs)
				Area (in Ha.)	Location (A.M.L. DR)	Physical (in Ha.)	Financial (in lakhs)	Physical (in Ha.)	Financial (in lakhs)	Physical (in Ha.)	Financial (in lakhs)	Physical (in Ha.)	Financial (in lakhs)	
1	2	3	4	5	6	7	8	9	10	11	12	13	14	
488	Valsad	Valsad - N	Diversion of 4.116 ha. for laying of 400 KV D/C Navsari-Navi Mumbai Transmission line in Valsad - Navsari & Surat Dist.	2.07	Bheshdhar20°28'37.3"73°12'54.3"	-	4.14	0.43	4.14	0.43	-	-	-	
489	Valsad	Valsad - N	Diversion of 4.0495 ha. Protected forest land for road widening and strengthening. Euzhava-Sijodara road 3 km. 100 to 123 in favour of Executive Engineer, Road & Building Division Navsari, District Navsari of Gujarat.	4.0495	Bheshdhar20°28'37.3"73°12'54.3"	-	8.1	0.89	8.1	0.89	-	-	-	
490	Valsad	Valsad - N	Diversion of 1.4319 ha. protected Forest land for laying optical fiber cable along NH-8 Surat Navsari road Chaudhri-Bilimora Road, Chhabli road, Crossing near Village Balvada by Idea cellular Ltd. in Navsari district of Gujarat.	1.4319	Piprol20°30'39.6"73°18'49.9"	-	2.86	0.33	2.86	0.33	-	-	-	
492	Valsad	Valsad - S	Diversion of 0.61 ha Protected Forest land for widening/grading right to use road to connect project at village Ghind, Taluka-Umbergam in favour of Director, Mesi, IndhiraVignette Pvt. Ltd in Valsad District of Gujarat.	0.61	Jogvel 20.407333 73.160700	13.07	0	0	2	2.45	0	10.62	-	
493	Valsad	Valsad - S	Diversion of 0.49 ha Reserved & Protected Forest land for construction of 66 KV Sub-station in Survey No.76 at village-Dabli, Taluka-Umbergam in favour of Executive Engineer(Consr), GETCO in Valsad District of Gujarat.	0.49	Sulija 20.139675 73.279416	5.05	0	0	1	1.23	0	3.82	-	
494	Valsad	Valsad - S	Diversion of 0.112 ha Reserve of forest land for laying of 66 KV S/C underground Cable (3+1) line with 360 square XLPE from 66 KV Jambule 88 to 66 KV ChCO, Ltd at village-Ghind (S.No.19:192) Ta Umbergam, District Valsad in favour of Executive Engineer(Consr), Gujarat Energy Transmission Corporation Ltd, Navsari.	0.112	Khatalwada 20.256722 72.826333	4.31	0	0	1	1.23	0	3.08	-	
495	Valsad	Valsad - S	Diversion of 5.870 ha (Under-6.1034 ha.) Protected/Reserved Forest land for construction of viaduct for laying the dedicated track for Mumbai-Ahmedabad High Speed Railway Project in Valsad, Surat, Navsari, Bilimora, Vadodra, Anand, Kadi & Ahmedabad District in favour of Officer in Special Duty, National High Speed Rail Corporation Ltd., New Delhi	6.1034	Zaroli 20.244267 72.893333	45.6	13	13.46	13	9.53	0	22.61	-	
496	Valsad	Valsad - S	Final (Stage-1) approval of Central Government under Forest (Conservation) Act, 1980 for proposed diversion of 3.37 ha Protected forest land for the development of Vadodra Mumbai Expressway (Phase-1) from Km 104 700 to Km 378 722 road of Valsad District in favour of DGM (T) & Project Director, NEAL PTL Surat (Expressway) of Gujarat.	3.37	Karohad 20.209269 73.137944	33.81	7	7.25	7	5.13	0	21.43	-	
497	Valsad	Valsad - S	Diversion of 0.188 ha. for right to use in favour of wetspan India Ltd, Vapi	0.188	Terichkhali 20.180653 73.260056	6.25	1.37	2.03	1.37	0.47	0	3.75	-	

S. No	Circle	Division	FC Proposal Details	CA Area as per SC proposal			CA Executed			CA Proposed for current Financial Year			Remaining CA		Intgrd Amount to offset incremental cost of CA/PCA (in lakhs)
				Area (in Ha.)	Location (KML file)	Financial (in lakhs)	Physical (in Ha.)	Financial (in lakhs)	Physical (in Ha.)	Financial (in lakhs)	Physical (in Ha.)	Financial (in lakhs)	Physical (in Ha.)		
1	2	3	4	5	6	7	8	9	10	11	12	13	14		
498	Valsad	Valsad - S	Division of 59.3325 ha. Proposed Forest land for the project of upgrading of NH-848 from 37.000 to 66x700 from Kaprada in taluka in two land parcels shoulders with Right of way in Valsad District in favour of Executive Engineer National Highway Division, Bhavnagar, Gujarat.	59.3325	Nalimaghani 20.426944 73.196667	512.3	119	185.28	119	40.68	0	286.34	-		
499	Valsad	Valsad - S	Division of 3.788 ha. Proposed Forest land for widening and strengthening of Udywadi railway station Para Rohini Dholgholani road Tu, Paroli in Valsad District in favour of Executive Engineer Prachyast (E&B) District Valsad	3.788	Ankjacbh 20.228900 72.956470	36.34	8	17.39	8	2.73	0	16.22	-		
500	Valsad	Valsad - S	Artificial Regeneration	-	Barpada 20.307657 73.383287	0	25	38.85	25	8.55	0	0	-		
501	Valsad	Valsad - S	Division of 0.4375 ha. Reserved forest land for 220 KV Buledi Sagam M/C Line with AL-59 conductor to 220 KV Sangam GIS Sub Station in Valsad District in favour of Deputy Engineer (CONSTR), Gujarat Energy Transmission Corporation Ltd., Vapi	0.4375	Dhanoli 20.253600 72.889700	3.51	1	1.04	1	0.34	0	2.13	-		
502	Valsad	Valsad - S	Division of 0.0024 ha. Reserved forest land for laying 8" dia steel Natural Gas Pipeline for transportation of Natural Gas near Village Morai, Tu, Paroli in Valsad District in favour of ACM (R&C), GSP, Gandhinagar.	0.0024	Tumb 20.222806 72.838778	3.51	1	1.04	1	0.34	0	2.13	-		
503	Valsad	Valsad - S	Division of 5.6779 ha. Proposed forest land of Dedicated Freight Corridor of India Limited in Vadodra Bhavnagar, Surel, Ahmedabad, Kheda, Anand, Mehsana, Bansasambha, Gandhinagar & Valsad Districts of Gujarat.	5.6779	Dabhkhaf 20.336511 73.276772		12	28.71	12	1.33	0	0	-		
504	Valsad	Valsad - S	Division of 16.507 ha. Reserved forest land for 66 KV Kaporada-Asoli S/C Line on D/C Pascher tower to be erected for feed to 66 KV Asol Sub-Station (9.679 ha) & 66 KV Shihda (Valves) - Suburgada S/C line on D/C Pascher tower to be erected for feed to 66 KV suburgada sub station (6.828 ha) in favour of Executive Engineer (Construction), Gujarat Energy Transmission Corporation, GETCO in Valsad District of Gujarat	16.5069	Kunda 20.416491 73.229792	144.84	35.014	83.8	35.014	3.88	0	57.16	-		
505	Valsad	Valsad - S	Development of Vadodra - Mumbai Expressway (Phase-1) from km 104+700 (km 390+864 of NH8) to km 378+722 (km 80 of Ahmedabad Vadodra Expressway) in the State of Gujarat, Maharashtra & Union Territory of Dadra & Nagar Haveli (Total length 274.027 km)	5.08	Kapradh 20.336927 73.207431	33.05	10	23.93	10	1.11	0	8.01	-		
506	Valsad	Valsad - S	Division of 0.0227 ha. Reserved forest land for laying of 66 KV S/C underground cable (3 + 1) line with 300sqmm XLPE from 66 KV Morai to 66 KV Ruby mafous limited at village Moxal (S no 56) in favour of executive engineer (Construction) Gujarat Energy Transmission Corporation Ltd. Valsad in District of Gujarat	0.0227	Kunda 20.417379 73.232473	3.09	1	2.99	1	0.06	0	0.04	-		

S. No	Circle	Division	FC Proposal Details	CA Area as per FC proposal		CA Executed		CA Proposed for current Financial Year			Remaining CA		Interest Amount to offset environmental cost of CA/PCA (in lakhs)
				Area (in Ha.)	Location (KML file)	Physical (in Ha.)	Financial (in lakhs)	Physical (in Ha.)	Financial (in lakhs)	Physical (in Ha.)	Financial (in lakhs)	Physical (in Ha.)	
1	2	3	4	5	6	7	8	9	10	11	12	13	14
507	Valsad	Valsad - S	Diversion of 7.04 ha. Protected forest land for laying O.P. parallel to Vapi (gunjan Chowdhri) into Dhatrapur to Bausaram. Km. 53 (2.350 ha.), Bausaram chabli: srakshana amalga bhara to meet vapi sambhala (54) Km 55.2 (2.49 ha.), and vapi padai vayas velay and anaval upgradhara km-49.1 (2.21 ha.), in favour of manager (network operation) Vodafone west Ltd. Ahmedabad in Gujarat.	7.04	20.248583 72.875083 Dehli	14.04	41.76	14.04	0.78	0	0	0	-
508	Valsad	Valsad - S	Diversion of 6.591 ha Reserved forest land for laying of 66 KV/SC Kapada-valveri Transmission line in Village Kohera, Vastet, Karjan, Ambuj, Dhalval & Kapada in favour of Gujarat Energy Transmission Corporation Ltd. in Valsad District of Gujarat	6.591	20.307439 73.410507 Hunda	13.18	30.34	13.18	0.73	0	0	0	-
509	Valsad	Valsad - S	Diversion of 7.9488 ha. Protected forest land for laying of 400 Transmission line Vapi to Navi Mumbai in the Village of Ankleshwar survey no.23172,342,350,23171. To-Umargam in favour of Chief Manager, Power grid Corporation of India Ltd.in Valsad Dist. of Gujarat	7.9488	20.259944 72.752972 Ankleshwar	15.9	35.87	15.9	0.89	0	0	0	-
510	Valsad	Valsad - S	Diversion of 0.5464 ha of Protected forest land for a adding two line to four line road of N.H.No.8 Between K-M 318 in 38.6 (Suar Manior Tollway in Valsad Dist	0.5464	20.242722 72.802694 Manda	1.1	2.53	1.1	0.06	0	0	0	-
511	Valsad	Valsad - S	Diversion of 0.9544 ha of Protected forest land for Connection of approach road in favour of Inrami Villagers at Village- Jategam, Ta. Umargam in Valsad Dist of Gujarat.	0.9544	20.248583 72.875056 Dehli	1.91	4.39	1.91	0.11	0	0	0	-
512	Valsad	Valsad - S	Diversion of 1.08 ha Reserved forest land for laying Electric Line from Sanjgam to Umargam under Valsad (South) Division in Valsad District	1.08	20.243056 72.802972 Manda	2.16	4.97	2.16	0.12	0	0	0	-
513	Valsad	Valsad - S	Diversion of 7.58 ha Reserved forest land for laying of 66 KV Transmission Line from Mhaparaha S.S. to Laxarda S.S (GEB) in Valsad District.	7.58	20.339389 73.262278 Debtul	16	36.85	16	0.89	0	0	0	-
514	Valsad	Valsad - S	Diversion of 4.73 ha of Protected forest land for road widening N.H.No.101 Road K.M.O.O to 15.6 Saral tank to Maroli section 10.9 on 15.2 in favour of Executive Engineer, R&B Division in Valsad Dist. of Gujarat.	4.73	20.403020 73.211864 Arnai	9.46	21.71	9.46	0.53	0	0	0	-
515	Valsad	Valsad - S	Diversion of 0.945 ha of Protected forest land for laying Optical Fiber cable in Daman-pati-kesava-satgam-bhild-sil-asis in favor of Dy. manager, Vodafone East, Gujarat Ltd. Ahmedabad Dist. of Gujarat	0.945	20.233306 73.115639 Buryad	1.89	4.4	1.89	0.11	0	0	0	-
516	Valsad	Valsad - S	Diversion of 0.1472 ha of protected forest land for laying 400KV Vapi -Navi Mumbai Transmission line in favour of power Grid corporation of India in Valsad Dist. of Gujarat.	0.1472	20.161194 73.279194 Suliyra	1	2.36	1	0.06	0	0	0	-
517	Valsad	Valsad - S	Diversion of 0.3773 ha. of Reserved forest land for laying of Pipeline in S.No.73 of Village Motri To Perd. Dist Valsad by Gujarat State Petronet Ltd. Gandhinagar.	0.377	20.231556 72.849333 Kharalwada	1.31	3	1.31	0.07	0	0	0	-

S. No	Circle	Division	FC Proposal Details				CA Area as per FC proposal				CA Executed				CA Proposed for current Financial Year				Interest Amount to offset incremental cost of CA/CA (in Rs/lakhs)	
			Project Name/Details	Area (in Ha.)	Location (K/Mc. etc)	Financial (in lakhs)	Physical (in Ha.)	Financial (in lakhs)	Physical (in Ha.)	Financial (in lakhs)	Physical (in Ha.)	Financial (in lakhs)	Physical (in Ha.)	Financial (in lakhs)	Physical (in Ha.)	Financial (in lakhs)	Physical (in Ha.)	Financial (in lakhs)	Physical (in Ha.)	
1	2	3	4	5	6	7	8	9	10	11	12	13	14	15	16	17	18	19		
518	Valsad	Valsad - S	Division of 0.1386 Ha Reserved forest land for laying of 66 k.V. D.C. Electric Line at Village Mohli and Kambli Ta.Pardi Dist.Valsad in favour of Executive Engineer (Const.) J. Chhuzar Energy Transmission Co.Ltd. Nhasan,Dist Valsad District of Gujarat.	0.14	Tumb	2.13	1	2.31	1	0.06	0	0	-							
519	Surat	Sub Div-Bhanuch	Division of 0.255 Ha Reserved forestland for Construction of Approach road for petrol pump on National Highway No-48 Near Village Kharod Ta-Ankleshwar Dist. Bhanuch	0.255			1.00		1.00	1.35										
520	Surat	Sub Div Bhanuch	Division of 0.13 Ha Reserved forest Land for laying water pipe line in Ramdh Rajpuroi Regional water supply scheme. Ta.Narsing of Bhanuch District in favour of Executive Engineer Public health division, GWSSB, Bhanuch	0.13			1.00		1.00	1.31										
521	Surat	Sub Div Bhanuch	GWSSB D.I Drinking water supply Pipeline size ranging from 80 mm to 600 mm Diameter in 08 Villages on reserved Forest in Zaghadia Taluka of Bhanuch District under Government of Gujarat	0.3218			0.09		0.09	0.12										
522	Surat	Sub Div-Bhanuch	Permission for laying proposed GWSSB D.I. Drinking Water Supply Pipeline size ranging from 80 mm to 350 mm Diameter in 10 Villages in Narsing Taluka of Bhanuch District under Government of Gujarat	0.9652			0.09		0.09	0.12										
523	Surat	Sub Div-Bhanuch	Division of 0.0333 Ha Reserve Forest Land for laying underground treated waste water pipeline in along road site through the forest boundary near Luvara Daboi Taluka in Bhanuch District.	0.0333			1.00		1.00	1.35										

S. No	Circle	Division	FC Proposed Details	CA Area as per EC proposal						CA Proposed for current Financial Year				Remaining CA		Interest Amount to offset incremental cost of CA/PCA (in lakhs)
				Area (in Ha.)	Location (KM. lit)	Financial (in lakhs)	Physical (in Ha.)	Financial (in lakhs)	Physical (in Ha.)	Financial (in lakhs)	Physical (in Ha.)	Financial (in lakhs)	Physical (in Ha.)			
1	2	3	4	5	6	7	8	9	10	11	12	13	14			
524	Surat	Sub Div Bhanuch	<p>Division of 1.989 Ha. Protected Forest Land for the Project Of Construction Of R.O.B. in L.I.U. of L.C No. 165-B between Station. Sangli to Panoli of Mumbai-Nelhi Trunk. Route (K.M.000 to 23.00)</p> <p>Sub Div Bhanuch (W/S 18.005 to 20.029) of Western Railway Of Gujarat District widening and strengthening of Panoli-Kumbhari-pandol Road Km.000 to 23.00 District Bhanuch in favour of executive Engineer, R & B Division, Bharuch.</p>	1.989	N.21° 43'51.91" E. 73° 12' 37.06" N.21° 43'51.91" E. 73° 12' 37.06"		4.00		4.00	8						
525	Surat	Sub Div Bhanuch	<p>Division of 3.24 Ha. Protected Forest land for the project of Widening and strengthening of Umalla-Ashla-Panoli-Hatre-Vajjagan Road Km.000 to 10800 (Panchayat road) Dist. - Bharuch</p>	3.24	N.21° 43'25.82" E. 73° 21' 10.59" N.21° 43'26.77" E. 73° 21' 15.66" N.21° 43'30.47" E. 73° 21' 18.26" N.21° 43'36.93" E. 73° 21' 10.01" N.21° 43'31.12" E. 73° 21' 54.74" N.21° 43'25.82" E. 73° 21' 10.59" N.21° 43'26.77" E. 73° 21' 15.66" N.21° 43'30.47" E. 73° 21' 18.26" N.21° 43'36.93" E. 73° 21' 10.01" N.21° 43'31.12" E. 73° 21' 54.74"		7.00		7.00	4.29						
526	Surat	Sub Div Bhanuch	<p>Division of 10.1 Ha. Protected Forest land for the project of Widening and strengthening Hansot-Kandhara-Pandol-Kotkhar Road Km.000 to 20200 District Bharuch in Gujarat State</p>	10.1	N.21° 38'22.74" E. 73° 28'31.78" N.21° 37'55.18" E. 73° 28'39.41" N.21° 31'43.57" E. 73° 28'31.78" N.21° 31'43.19" E. 73° 28'39.41" N.21° 38'22.74" E. 73° 28'31.78" N.21° 37'55.18" E. 73° 28'39.41" N.21° 31'43.57" E. 73° 28'31.78" N.21° 31'43.19" E. 73° 28'39.41"		21.00		21.00	12.87						
527	Surat	Sub Div Bhanuch	<p>Division of 0.992 ha Protected Forest land for project of Widening and strengthening Bhavnagar-Andherwar Sub Lane Road Old N.H.02 Km (908 to 192,040 (ABC Chokadi to Bhojiv. Jhamboli) in Bharuch, Bhanuch dist. Of Gujarat</p>	0.992	N.21° 37'44" E. 73° 12' 0.17" N.21° 37'44" E. 73° 12' 0.17"		2.00		2.00	0.18						
528	Surat	Sub Div Bhanuch	<p>Division of 4.29 ha Protected Forest land for project of Widening and strengthening Of Old NH 236 Ankleshwar to Sejod - digas Road K.M 039.0 to 252200 in favour of Executive Engineer, National Highway Division, Bharuch district of Gujarat</p>	4.29	N.21° 38'30" E. 73° 12' 49" N.21° 38'30" E. 73° 12' 49"		9.00		9.00	0.8						
529	Surat	Sub Div Bhanuch	<p>Division of 17.15 ha Protected Forest land for the project of four lining of Ankleshwar - Jhagadi-Rajjala Road K.M 000 to 14.00 m favour of Executive Engineer, R & B Division in Bharuch district of Gujarat</p>	17.15	N.21° 44' 9.59" E. 73° 23' 19.39" N.21° 45' 12.01" E. 73° 14' 19.99" N.21° 40' 17.14" E. 73° 16' 19.88" N.21° 44' 9.59" E. 73° 23' 19.39" N.21° 45' 12.01" E. 73° 14' 19.99" N.21° 40' 17.14" E. 73° 16' 19.88"		35.00		35.00	3.08						

S. No	Circle	Division	FC Project Details	CA Area as per FC proposal		CA Executed		CA Proposed for current Financial Year		Remaining CA		Interest Amount to offset incremental cost of CA/PCA (in lakhs)		
				Azoo (in Ha.)	Location (KML file)	Physical (in Ha.)	Financial (in lakhs)	Physical (in Ha.)	Financial (in lakhs)	Physical (in Ha.)	Financial (in lakhs)			
1	2	3	4	5	6	7	8	9	10	11	12	13	14	
530	Surat	Sub Div Bhanuch	<p>Diversion of 1.2115 ha Protected Forest land for the project of widening Bharuch - Ambli Road NE-64 X.M. 182.000 to Km 184+50 and Km 204+000 to Km 204+700 in Bhanuch District in favour of Executive Engineer, National Highway Division, Bharuch in Gujarat.</p>	1.2115	21° 38'34.36" 73.25'02.01" 21° 38'34.36" 73.25'02.01"	3.00	3.00	0.26	3.00	0.26				
531	Surat	Sub Div Bhanuch	<p>Diversion of 2.0825 ha Protected Forest land for the project of widening Poon NH-64 Bypass to sarewall road K.M. 266-400 to 271.300 in Bhanuch District in favour of Executive Engineer, National Highway Division, Bharuch in Gujarat.</p>	2.0825	21.38.54.6" 73.25'14.5" 21.38.54.6" 73.25'14.5"	5.00	5.00	0.44	5.00	0.44				
532	Surat	Sub Div Bhanuch	<p>Diversion of 3.078 ha Protected Forest land for the project of construction of four lane R.O.B with divided carriageway in approach in New existing L.C.No 173/A near village Chodhri approach in Bhanuch - Anandswar old NH.B road Km.200-030 to Km.201:230 of Bhanuch District in favour of Executive Engineer, Panchayat (R&B) Division, Bharuch.</p>	3.078	21.38.54.6" 73.25'14.5" 21.38.54.6" 73.25'14.5"	7.00	7.00	0.62	7.00	0.62				
533	Surat	Sub Div Bhanuch	<p>Diversion of 3.53 ha Protected Forest land for widening of Bharuch-Derol road, Km.222.0 to Km.230.3 in favour of Executive Engineer, National Highway Division, Bharuch in district Bharuch of Gujarat.</p>	3.53	21° 42.07' 73.25.17.2" 21° 42.07' 73.25.17.2"	7.10	7.10	0.62	7.10	0.62				
534	Surat	Sub Div Bhanuch	<p>Diversion of 7.15 ha Protected Forest land for Development of Vadodra - Mumbai Expressway (Phase-I) from Km.104+700 to Km.378+722 road in favour of DGM (IT) and Project Director, NHAI in Surat District of Gujarat.</p>	7.15	21.35.57.57 73.25.43.36 21.35.37.50 73.25.56.60 21.35.31.80 73.25.39.66 21.35.54.33 73.25.33.22 21.35.57.57 73.25.43.36 21.35.37.50 73.25.56.60 21.35.31.80 73.25.39.66 21.35.54.33 73.25.33.22	15.00	15.00	1.52	15.00	1.52				
535	Surat	Sub Div Bhanuch	<p>Diversion of 8.91 ha Protected Forest land for Development at Vadodra - Mumbai Expressway (Phase-I) from Km.104+700 to Km.378+722 road in favour of DGM (IT) and Project Director, NHAI in Bharuch District of Gujarat.</p>	8.91	21.38.11.32 73.28.58.60 21.38.08.94 73.28.59.73 21.38.03.47 73.28.47.92 21.37.59.44 73.28.41.48 21.38.11.32 73.28.58.60 21.38.08.94 73.28.59.73 21.38.03.47 73.28.47.92 21.37.59.44 73.28.41.48	18.00	18.00	1.58	18.00	1.58				
536	Surat	Sub Div Bhanuch	<p>Diversion of 5.32 ha Protected Forest land for Development at Vadodra - Mumbai Expressway (Phase-I) from Km.104+700 to Km.378+722 road in favour of DGM (IT) and Project Director, NHAI in Vadodra District of Gujarat.</p>	5.32	21.35.49.33 73.26.15.77 21.35.42.24 73.26.14.57 21.35.39.44 73.25.59.88 21.35.47.80 73.25.59.63 21.35.49.33 73.26.15.77 21.35.42.24 73.26.14.57 21.35.39.44 73.25.59.88 21.35.47.80 73.25.59.63	11.00	11.00	0.97	11.00	0.97				

S. No	Circle	Division	FC Proposal Details Project Name/District	Area (in Ha.)	CA Area as per FC proposal			CA Executed			CA Proposed for current Financial Year			Remaining CA		Interest Amount to be set incremental cost of CA/PCA (in lakhs)
					Area (in Ha.)	Location (KM/ E/W)	Financial (in lakhs)	Physical (in ha.)	Financial (in lakhs)	Physical (in ha.)	Financial (in lakhs)	Physical (in Ha.)	Financial (in lakhs)			
1	2	3	4	5	6	7	8	9	10	11	12	13	14			
537	Surat	Sub Div. Bharuch	Govt. of Gujarat letter no.FCA-10/47-02/14/SE-29-1405/2015 Dated: 14/05/2015	12.92	N 21° 39' 28.8" E 0° 73' 21.34.8" N 21° 39' 28.8" E 0° 73' 21.34.8"	26.00	26.00	1.45	26.00	1.45						
538	Surat	Sub Div. Bharuch	Greening Of Beem Hall	-	21° 42' 48.0" E 0° 73' 27.49.5" 21° 42' 48.0" E 0° 73' 27.49.5"	30.00	30.00	1.67	30.00	1.67						
539	Surat	Sub Div. Bharuch	Diversion of 7.04 ha of Protected forest land for road widening and strengthening, Bharuch - Jamnagar (Deynadar - railway) Road Km 66.8 to 76.8 (existing section) 7/4 to 8/30 in favour of Executive Engineer, Road & Building Division, Bharuch, District of Gujarat.	7.04	N 21° 42' 34.0" E 0° 73' 23.52.4" N 21° 42' 34.0" E 0° 73' 23.52.4"	15.00	15.00	0.84	15.00	0.84						
540	Surat	Sub Div. Bharuch	Diversion of 4.985 ha of Protected forest land for road widening and strengthening, Anand - Roro Tankariya Road Km 0.0 to 13.0 in favour of Executive Engineer, Road & Building Division, Bharuch, District of Gujarat.	4.985	N 21° 42' 15.9" E 0° 73' 25.16.9" N 21° 42' 15.9" E 0° 73' 25.16.9"	10.20	10.20	0.57	10.20	0.57						
541	Surat	Sub Div. Bharuch	Diversion for Protected forest land 0.368 ha for old N.H. Ankleshwar to Bharuch road for widening and strengthening in Bharuch District	0.368	N 21° 37' 55.2" E 0° 73' 24.44.1" N 21° 37' 55.2" E 0° 73' 24.44.1"	1.00	1.00	0.06	1.00	0.06						
542	Kutch	Kutch East	Final (Stage-II) approval of Central Government under Forest (Conservation) Act, 1980 for proposed diversion of 25.115 ha Reserved, Protected Forest land and Wildlife Sanctuary area for construction of 765 KV D/C Lakshya Brautasaiha Transmission line in favour of Adigrave General Manager, Lakshya Brautasaiha Teasco Ltd. in Kutch, Pheas & Ramanakha District of Gujarat.	25.115	Zumcha 23° 45' 59.62" 69° 39' 11.67" 23° 52' 2.39" 69° 39' 25.23" 23° 53' 5.62" 69° 39' 45.46" 23° 49' 24" 69° 39' 34.72"	51	51	66.23	51	66.23	129.25	0				
543	Kutch	Kutch East	Final (Stage-II) approval of Central Government under Forest (Conservation) Act, 1980 for proposed diversion of 20.722 ha Protected Section-4 Forest land for construction of 765 KV D/C Bhal-Banasaiha & 400 KV D/C Banasaiha-Sambhari Transmission line in favour of Chief Manager, Power Grid Corporation of India Limited in Kachh, Pheas & Banasaiha District of Gujarat.	20.722	Adhoi 23° 23' 55.97" 70° 33' 4.23" 23° 23' 44.84" 70° 33' 18.67" 23° 24' 1.85" 70° 33' 36.54" 23° 24' 7.07" 70° 33' 47.56" 23° 24' 5.88" 70° 33' 21.48"	42	42	34.43	42	34.43	80.00	0				
544	Kutch	Kutch East	Diversion of 38.71 ha Reserved and Unclassed Forest land for setting up 300 MW Power Plant at Hazira in favour of Essar Steel India Ltd. in Surat District of Gujarat.	38.71	Andhau 23° 45' 14.00" 69° 48' 26.13" 23° 44' 59.00" 69° 49' 13.88" 23° 44' 35.38" 69° 48' 59.99" 23° 44' 43.84" 69° 48' 3.01" 23° 44' 39.24" 69° 48' 34.71" 23° 44' 49.09" 69° 48' 11.44"	121.4	121.4	31.32	121.4	31.32	208.45	0				

S. No	Circle	Division	FC Proposal Details Project Name/Details	Area (in Hk.)	CA Area as per FC proposal			CA Executed			CA Proposed for current Financial Year			Remaining CA		Interest Amount to offset incremental use of CA/FCA (in Hkbs)
					Location (KML/EW)	Financial (in Hkbs)	Physical (in Ha.)	Financial (in Hkbs)	Physical (in Ha.)	Financial (in Hkbs)	Physical (in Ha.)	Financial (in Hkbs)	Physical (in Ha.)			
1	2	3	4	5	6	7	8	9	10	11	12	13	14			
345	Kutch	Kutch East	Division of 27.02 ha forest land for construction of Raw Material handling facilities & Utilities.	27.02	23°44'58.81" 69°49'13.95" 23°44'53.48" 69°49'31.45" 23°44'34.28" 69°49'22.92" 23°44'40.42" 69°49'39.90" 23°44'51.69" 69°49'31.46" 23°44'48.07" 69°49'57.99" 23°44'27.47" 69°49'54.33" 23°44'31.48" 69°49'27.97"	301.80	82	117.472	82	21.16	82	163.17	0			
346	Kutch	Kutch East	Construction of Missing link in Lakhpat Godhri Rajpur Como Kavda Dholavira Mahuvana Giddahet Sanjigar in the zone of Ojivas on EPC mode. Newly declared National Highway No.756K	6.66	23°54'43.45" 70°41'53.25" 23°54'48.29" 70°41'38.60" 23°54'35.16" 70°41'28.22" 23°55'0.18" 70°41'38.67"	66.47	14	29.68	14	7.84	14	28.95	0			
347	Kutch	Kutch East	Construction of Missing link in Lakhpat Godhri Rajpur Como Kavda Dholavira Mahuvana Giddahet Sanjigar in the zone of Ojivas on EPC mode. Newly declared National Highway No.756K	8.184	23°61'18.40" 69°38'36.26" 23°61'11.70" 69°38'47.96" 23°58'37.70" 69°38'43.89" 23°60'84" 69°38'32.68"	80.71	17	29.46	17	9.51	17	41.74	0			
348	Kutch	Kutch East	Final (Stage-II) approval of Central Government under Forest (Conservation) Act, 1980 for proposed division of 11.773 ha (9.907 ha Kutch East Forest Division & 1.866 ha Chudhar Wildlife Division) Section-4/ Reserved Forest land for construction of 765 KV D/C Lakshya-Vadudra Transmission line in favour of on behalf of Lakudia vadudra Transmission Project Ltd. Stecline Power in Kutch & Morbi Districts of Gujarat-reg.	11.773	23°49'46.95" 70°54'56.82" 23°50'7.95" 70°55'8.26" 23°49'52.11" 70°55'9.80"	113.94	24	53.574	24	13.43	24	46.93	0			
349	Kutch	Kutch East	Final (Stage-III) approval of Central Government under Forest (Conservation) Act, 1980 for proposed division of 3.0916 ha (2.6666 ha Kutch East Forest Division + 0.425 ha Kutch Social Forestry Division) Unclassified Reserved Forest land for construction of 765 KV Double Circuit Lakshya Transmission line District Kutch in favour of Associate General Manager-Projctrs. WFSX XX4 (A) TRANSTO LIMITED, Bhuj of Gujarat-reg.	3.0916	Sanganatimboj(23°21'55.60" 69°44'15.98" 23°21'53.26" 69°44'24.08" 23°21'56.35" 69°44'25.36" 23°21'53.91" 69°44'31.98" 23°21'47.22" 69°44'29.04" 23°21'52.02" 69°44'15.87"	33.23	7	15.27	7	3.92	7	14.04	0			
350	Kutch	Kutch East	Division of 107.9154 ha protected forest land for linking of NH-341 Boma Junction With NH-41 at Nindagan to Bhuj via Aojiar in the State of Gujarat Package-I of Kutch District in favour of Project Director, P.U. NHAI, Gandhinagar.	107.9159	Momaymorai(23°42'55.27" 70°56'10.57" 23°43'5.96" 70°56'24.07" 23°43'4.87" 70°56'50.35" 23°42'55.77" 70°56'50.79" 23°42'43.97" 70°56'42.13" 23°42'27.57" 70°56'38.52" 23°42'24.56" 70°56'8.85"	352.71	100	196.832	100	26.74	100	129.14	0			

S. No	Circle	Division	FC Proposal Details	CA Area as per FC proposal		CA Executed			CA Proposed for current Financial Year			Interest Amount to offset environmental use of CR/PCA (in lakhs)	
				Area (in Ha.)	Location (KM file)	Physical (in Ha.)	Financial (in lakhs)	Physical (in Ha.)	Financial (in lakhs)	Physical (in Ha.)	Financial (in lakhs)		
1	2	3	4	5	6	7	8	9	10	11	12	13	14
551	Kutch	Kutch East	Diversion of 107.9154 ha protected forest land for lining of NH-341 from Junction With NH-41 at Nandgram to Bhuj via Anjar in the State of Gujarat Package-I of Kutch District in favour of Project Director, P.U. NHAI, Gandhidham.	107.9159	Kdedoi (23.059898° 69.940017° 23.059815° 69.946643° 23.052245° 69.947600° 23.051713° 69.939528°	211.63	60	118.09	60	16.04	60	77.49	0
552	Kutch	Kutch East	Diversion of 107.9154 ha protected forest land for lining of NH-341 from Junction With NH-41 at Nandgram to Bhuj via Anjar in the State of Gujarat Package-I of Kutch District in favour of Project Director, P.U. NHAI, Gandhidham.	107.9159	K.hambhara(23.110038° 69.911504° 23.117414° 69.910773° 23.117080° 69.921868° 23.110396° 69.921616°	197.52	56	110.218	56	14.97	56	72.33	0
553	Kutch	Kutch East	Diversion of 76.093 ha. of Reserved forestland for construction of 765 KV D.C Bhuj-Basankina transmission line through forest area of Kutch & Pan.	76.093	Senva(23°38'50.50" 71°0'14.52" 23°38'28.38" 71°0'15.21" 23°38'52.19" 71°0'18.15" 23°38'50.05" 71°0'18.66"	70.67	12.72	47.81	12.72	7.07	12.72	15.79	0
554	Kutch	Kutch West	Diversion of 0.3053 ha forest land for roads ground water pipeline is to already installed passing through near village Naga forest area in favour of An-beat Chemical Industries pvt. ltd	0.3053			1		1	0.77			
555	Kutch	Kutch West	Diversion of 0.1109 ha Reserved forest land for the approach road and laying 600 MM drinking water pipeline from Bhujviji Hill Sump, Shrikumpanagar Sump-Hill Garden Sump in Kutch District in favour of Chief Officer, Nagar Sewa Sudon, Bhuj	0.1109			1		1	0.8			
556	Kutch	Kutch West	Diversion of 0.4435 ha Protected forest land for the laying of 150 MM drinking water pipeline from existing kanyani sump to GMDC Ltd Employee's Residency Colony placed at S.K. Vermanagar Ta. Lakhpur, Dist. Kutch.	0.4435			1		1	0.8			
557	Kutch	Kutch West	Final approval of Central Government under Forest (Conservation) Act, 1980 for proposed diversion of 0.90486 ha Reserved Forest & Sec-04 forest land for laying of Optical Fiber Cable from Village-Karpukh to Dwypper of Lekhpur Taluka in Favour of Reliance Jio Infocomm Limited in Kutch District of Gujarat reg.	0.90486			2		2	1.6			
558	Kutch	Kutch West	Diversion of 1.05 ha (originally proposed area 0.8995 ha) Section-4 Forest land for to erect 110 KV transmission line from Gandhna to Nicoma wind farm Project to supply electric Power to PCCIL substation Nirama of Kutch district in favour of K.P. Energy Ltd.	1.05			2.1		2.1	1.61			
559	Kutch	Kutch West	66KV Single Core XLPE, 630 Sq.mm Power Cable (6+1) underground cable LLD line to 66KV Dba-C S/s from existing 66KV Baji-Mankoya line.	0.03			1		1	0.53			

S. No	Circle	District	FC Proposal Details	CA Area at per FC proposal		CA Executed		CA Proposed for current Financial Year		Remaining CA		Interest Amount to offset incremental cost of CA/NCA (in lakhs)	
				Area (in Ha.)	Location (K/Mt. Mt)	Physical (in Ha.)	Financial (in lakhs)	Physical (in Ha.)	Financial (in lakhs)	Physical (in Ha.)	Financial (in lakhs)		
1	2	3	4	5	6	7	8	9	10	11	12	13	14
560	Kutch	Kutch West	Diversion of 95.6684 ha (94.7310 ha. Kutch West + 0.9374 ha. Kutch SE) Forest land for construction of re-configuration of Bhuj - Pa. Lakadaya 765 KV D/C line so as to establish Bhuj - II - Lakadaya 765 KV D/C Line as well as Bhuj - II 765 KV expansion with Transmission system for providing connectivity to RE Projects in Bhuj - II (2000 MW) in Gujarat (Bhuj - II) under TBCB through forest area of Gujarat State.	95.6684	Naranagar23 14 29 42.1369 14 25 5461	192	192	103	192	103			
561	Kutch	Kutch West	Diversion of 186.96 ha of reserved forest land for acquisition of forest land for the proposed bridge project across river Marwadi near Bhadbhut village in Bhujpur District in favour of Executive Engineer, Gulf of Khambhat development Project (WR). Project implementation Unit 3, Vedpore, Gujarat.	156	Dhruvi nani23 15 25 8569 0 3 34	156	156	11.11	156	11.11			
562	Kutch	Kutch West	Conversion of Missing link in Lakhtar gaduli Hujjar Odama Khas da Dholviya Misanam Goddaber Semaigar in the State of Gujarat on EPC mode.	16.2	Bhaiyavo	33	33	14	33	14			
563	Kutch	Kutch West	Diversion of 0.21 ha Protected forest land to erect 220 KV transmission line from Godhaisa to Nirous from wind farm project supply electric power to PUCIL substation, Nirous of Kutch District in favour of X.P. ENERGY LTD. SURAT	1	Versalpar23 10 45 269 15 58 6	1	1	0.39	1	0.39			
564	Kutch	Kutch West	Diversion of 0.786 ha (0.0701 ha + 0.3065 ha) Forest land for laying of 200 mm Drinking water pipeline from Sedana TW to mizapur village in Kutch District in favour of Deputy Executive engineer,PHSS, BHLDJ	1	Nirona23 10 43 269 15 58 6	1	1	0.53	1	0.53			
565	Kutch	Kutch West	Diversion of 122.4077 ha protected forest land for 24 tonning of Bhuj - Nava da Dhramahala section NH 341 from km 65+478 to 162+185 in state of Gujarat package-II Kutch district in favour of Executive Engineer, NH Division, Gandhinagar	122.4077	Bhuj23 19 8 7069 39 42 36	245	245	130.84	245	130.84			
566	Kutch	Kutch West	Diversion of 632.24 ha of forest land (429.90 ha reserved Forest land in Rajkot district +202.34 Reserved forest land in saradnagar district) for development of greenfield airport at Rajkot in favour of director of civil aviation, government of Gujarat.	632.24	Bhachunda & Konathiyar23 13 39 1568 56 49 61	632.24	632.24	52.02	632.24	52.02			
567	Kutch	Kutch West	Diversion of 7.2228 ha protected Forest land for laying of 400 KV D/C Chavanka - Mani Valoda (Sulbardi) Line in favour of executive Engineer, Gujarat Energy transmission corporation limited in Gandhinagar & Banaskantha Districts of Gujarat.	7.22	Dhruvi Nani23 14 30 3469 0 36 85	7.22	7.22	0.42	7.22	0.42			
568	Kutch	Kutch West	24.7816 of forest land to be diverted for construction of 400kv D.C. Mundra-Zenod Line no.1 by GETCO construction Division. (32 L), S/S Compound Rail-way Station road Deesa	23.2544	dhufinani	24.78	24.78	1.73	24.78	1.73			

S. No	Circle	Division	FC Proposal Details	CA Area as per FC proposal		CA Executed			CA Proposed for current Financial Year			Remaining CA		Interest Amount to offset incremental cost of CA/PCA (in lakhs)
				Acre (in Ha.)	Location (KML file)	Physical (in Ha.)	Financial (in lakhs)	Physical (in Ha.)	Financial (in lakhs)	Physical (in Ha.)	Financial (in lakhs)			
1	2	3	4	5	6	7	8	9	10	11	12	13	14	
569	Kutch	Kutch West	Division of 43.2584 ha. Reserved Forest land for construction of 400 KV D/C Mundra-Bhuj transmission line of Kutch District in favour of Chief Manager, Power grid Corporation Of India Ltd, Bhuj - Gujarat.	43.26	Vandb, vyar, Akadna, Medisar	43.26	43.26	4.11	43.26	4.11				
570	Kutch	Kutch West	Division of 44.2244 Ha. Kutch (W) (43.2584 Ha. Kutch (W) + 0.966 Ha. Kutch SF) Forest land for construction of 400 KV D/C Mundra-Bhuj Transmission Line- Powergrid Corporation Of India Ltd.	44.2244	Bisar	89	89	9.84	89	9.84				
571	Kutch	Kutch West	Gujarat Energy Transmission Co. Ltd	27.22	dhuftani	27.22	27.22	1.64	27.22	1.64				
572	Kutch	Kutch West	Bhopal Dhule Transmission Co Ltd	38.3986	Budiya & Jakhau23 11 08 6068 42 28 94	39.12	39.12	2.65	39.12	2.65				
573	Kutch	Kutch West	Division of 0.70 ha of protected forest land for laying Gas pipe line for use of SIF 130 Meters wide-vijpur road in favour of manager/project submitti Gas Limited in Gandhinagar District of Gujarat	18.83	Sudbro moti 513/1,513/2,515,522,534/1,534/2,53 5,536/1,536/3,537/1	18.83	18.83	1.28	18.83	1.28				
574	Kutch	Kutch West	Division of 38.2520 ha Protected and Reserve Forest land for SH-2 and SH-153 Luvdevda Sarangpur-Gandhinagar road K.M 2.500 to K.M 23.200 Under Gujarat state Highway Project-II (CSHP-II) to be funded by the world bank in favour of Executive Engineer Road & Building Department in Navsahib District of Gujarat	20	Bhachunda 23 13 34 73 68 58 46 57	20	20	1.22	20	1.22				
575	Valsad	Dang - N	Proposal for Grant of permission for laying Optical Slot Cable along with the four attention bars,protected and Reserved Forest Land From Bardarja to Daulda Road in Village Bardarja and Dhudhat Length in km 4.014, width 1.00 meter/depth 1.65 meter,hae:0.414	1	PF-137(Sarvay No.124) N.20°42'42" E.073°51'68"	0.78	0	0	1	1.36	1	0	0	
576	Kutch	Kutch West	Division of 0.3786 ha. protected forest land for laying of 200 mm drinking water pipeline from Seelara TW to Mirzapet village in Kutch District in favour of Deputy Executive Engineer, Public Health Sanitary Sub-Div (G.W.S. & S.Bward) Bhuj	1	S.No.554/pt	0	0	1.18	1	1.18	1	0	0	
577	Kutch	Kutch West	Division of 0.20137 ha. (0.19927 ha. Reserve forest + 0.0021 ha. Section-4) laying of 450 mm drinking water pipeline in Akheda Taluka of District Kutch in favour of Deputy Executive Engineer, Public Health Sanitary Sub-Div-2 (G.W.S. & S Board) Naliya.	1	S.No.14/pt	0	0	1.18	1	1.18	1	0	0	
578	Kutch	Kutch West	Division of 0.21 ha. Protected forest land in erect 220 KV transmission line from Gandhinagar to Mirasa from wind farm project to supply electric power to PUCIL substations, Nirone of Kutch District in favour of K.P. Energy Ltd,Surat	1	S.No.133/pt	0	0	1.24	1	1.24	1	0	0	

S. No	Circle	Division	FC Proposal Details	CA Area as per FC proposal						CA Proposed for current Financial Year			Remaining CA		Interest Amount to offset incremental cost of CA/PCA (in lakhs)
				Area (in Ha.)	Location (KML file)	Fluorid (in ltr/d)	Physical (in Ha.)	Financial (in ltr/d)	Physical (in Ha.)	Financial (in ltr/d)	Physical (in Ha.)	Financial (in ltr/d)	Physical (in Ha.)	Financial (in ltr/d)	
				3	6	7	8	9	10	11	12	13	14		
579	Kutch	Kutch West	Division of 0.03 ha. Protected forest land Protected Forest land for laying of underground 66 K.V XLPE power transmission cable line along SE-42 (Bhui-Mandoli) between CH-3,044 and CH-3,314 at Village Bhuj Tal. Bhuj District Kachchh in favour of Executive Engineer (constr.) CETCO Anjar	1	S.No.133/pt	0	0	0	1	1.25	1	0	0		
580	Kutch	Kutch West	Division of 0.59668 ha. Section-4, Reserved Forest & Wildlife Sanctuary area for laying of NCPN Optical Fiber Cable (13.304 Km.) in Lohpat block in Kachchh District in favour of Deputy Manager, MOFN, Talati Corporation of Jedia Limited, Bhuj-CUjivat.	2	S.No.56/pt	0	0	0	1	1.36	1	0	0		
581	Kutch	Kutch West	Division of 0.49 ha. protected forest land for ground level drinking water tank in Mizonar, land To Bhuj Kachchh in favour of Chief Officer, Bhuj Nagar awas Sodon, Bhuj	1	S.No.554/pt	0	0	0	1	1.17	1	0	0		
583	Vadodra WL	WL Vadodra	Proposal for laying OPC for Jm Digital Fiber Private Limited 4C Panambhal District	0.14711		5.13	0.14	1.42	0.1411	5.13	0	3.71			
584	Vadodra WL	WL Vadodra	Division of 0.84 Ha. protected Forest land for road construction of approach road for biodiversity-monsoon-rainfall-biodiversity-Zoned Haranum road in favour of executive engineer panchayat road and building division vadodra district of Gujarat	1.68		59.59	1.68	38.81	1.68	59.59	0	20.78			
585	Gandhinagar WL	Banskantha	Proposal for diversion of 16.75 ha. Protected forest land for the project of "Widening of existing 2 lane with service road between KM. 329/600 to 334/100 on NH 68 rd. s.R. સુડ સુડ રોડ, વાઘોડા જિલ્લો (16.75 Ha.)	14	KML FINAL\TABLE-1\70% Advance Work -2024-25\1-Katal.kml	70.17	0	0	14	25.88	14	44.29			
586	Gandhinagar WL	Banskantha	Proposal for diversion of 16.75 ha. Protected forest land for the project of "Widening of existing 2 lane with service road between KM. 329/600 to 334/100 on NH 68 rd. s.R. સુડ સુડ રોડ, વાઘોડા જિલ્લો (16.75 Ha.)	20	KML FINAL\TABLE-1\70% Advance Work -2024-25\2-Raghapur.kml	102.9	0	0	20	39.63	20	63.27			
587	Gandhinagar WL	Banskantha	Division of 16.39 ha. Protected Forest land for widening and strengthening from km. 010 to 37.200 km (Widening upto 10.00 Mtr.) (Working section) Change Km. 00 to 15.200, 18.800 to 21.200, 21.700 to 33.200 i.e. 31.600 Km. length from Khatims-Deodar-Bhabhat Road To: Sabhat Deodar & Bhabhat Dist. Banskantha in favour of Executive Engineer R & B Division, Panchpur in Banskantha District of Gujarat.	34	KML FINAL\TABLE-1\70% Advance Work -2024-25\3-CA MALANA.kml	157.89	0	0	34	55.29	34	102.6			

S. No	Circle	Division	FC Proposal Details	CA Area as per FC proposal			CA Proposed for current Financial Year			Remaining CA			Interest Amount to offset environmental cost of CA/PCA (in lakhs)
				Area (in Ha.)	Location (KML link)	Physical (in Ha.)	Financial (in lakhs)	Physical (in Ha.)	Financial (in lakhs)	Physical (in Ha.)	Financial (in lakhs)		
1	2	3	4	5	6	7	8	9	10	11	12	13	14
588	Gandhinagar WL	Banasikantha	Mandra-Barmer Pipeline Project: Diversion of 9.0487 Hect. (Kachchh East - 4.3848 Hect. + Kachchh SF-0.2052 Hect. + Poram Forest De.- 4.1964 Hect. + Banaskantha SF-0.2633 Hect.) of Reserved Forest/Protected Forest Land (Road side strip land) for laying 30" dia Crude Oil Pipeline for transportation of Crude Oil from Mundra (Dist. Kutch, Gujarat) to Rajahmundry (Dist. Barmer, Rajasthan) 0.623 Hect. Request for issuing FRA Certificate complying Schedule Table and other Traditional Forest Dwellers (Recognition of Forest Rights) Act 2006 for Banaskantha SF Area 0.2633 Ha.	1	KML FINAL\TABLE-1\70% Advance Work -2024-25\4-ramapura VADLA.kml	7.42	0	0	1	4.26	1	3.16	-
589	Gandhinagar WL	Banasikantha	Diversion of 0.0972 ha. Reserved land for non forest purpose in protected forest land for road widening of Palajpur-Ambaji Highway Road in taluko Palampur of District. Banaskantha	2	KML FINAL\TABLE-1\70% Advance Work -2024-25\5-Malana.kml	12.13	0	0	2	5.6	2	6.53	-
590	Gandhinagar WL	Banasikantha	Proposal for Diversion of 13.275 Ha. Reserve Forest Land for Construction of Ambaji Bypass Himmatnagar-Kheraj-Ambaji - Abroad SH-9 in Banaskantha District in favour of Executive Engineer, R & B Division (State) Palampur-Cujerat. (Online Proposal No. 79/GJ/ROAD/47655/2020) regarding	13.3	KML FINAL\TABLE-1\70% Advance Work -2024-25\6-Virpur Lotal.kml	61.97	0	0	13.275	21.91	13.275	40.06	-
591	Gandhinagar WL	Banasikantha	Diversion of 4.56 ha. Reserve Forest & Sanctuary area for Improvement of Road Bakasat-Mavasati from Km 0.000 to 32.490 Km (Net Length 32.49 Km) from existing CL-9 specification to NHDL specification under 45 BRIF area under project Central in Rajasthan State in favour of Commanding Officer (CBEP), Headquarters in Banaskantha District of Gujarat. Reg.	10	KML FINAL\TABLE-1\70% Advance Work -2024-25\7-Vaghawan.kml	48.31	0	0	10	18.13	10	30.18	-
592	Gandhinagar WL	Banasikantha	Proposal for Grant of Permission for laying Optical Fiber Cable along the routes mentioned here with Ha.0.250	1	KML FINAL\TABLE-1\70% Advance Work -2024-25\8-mahuda.kml	3.6	0	0	1	1.26	1	2.34	-
593	Gandhinagar WL	Banasikantha	Proposal for Grant of Permission for laying Optical Fiber Cable along the routes mentioned here with Ha. 0.4117	1	KML FINAL\TABLE-1\70% Advance Work -2024-25\9-mahuda.kml	3.6	0	0	1	1.26	1	2.34	-
594	Gandhinagar WL	Banasikantha	Proposal for Grant of Permission for laying Optical Fiber Cable along the routes mentioned here with Ha. 1.1165	2.5	KML FINAL\TABLE-1\70% Advance Work -2024-25\10-mahuda.kml	9	0	0	2.5	3.16	2.5	5.85	-
595	Gandhinagar WL	Banasikantha	Diversion of 0.3096 ha. Reserved Forest Land under Forest Conservation Act. 1980 for laying Optical Fiber Cable in Ta Dausa, District Banaskantha of Gujarat. State.	1	KML FINAL\TABLE-1\70% Advance Work -2024-25\11-Malana.kml	6.78	0	0	1	3.51	1	3.27	-
596	Gandhinagar WL	Banasikantha	Diversion of Forest Land For use of Constructing Checkdam on Baran River near Bakaram Temple At. village Chitrasal, Taluka - Palajpur, Dist. Banaskantha. (Area 1.68 Ha.)	1.7	KML FINAL\TABLE-1\70% Advance Work -2024-25\12-Jadhyal.kml	10.25	0	0	1.68	4.93	1.68	5.31	-

S. No	Circle	Block	FC Proposal Details	Area (in Ha.)	CA Area as per FC proposal			CA Executed			CA Proposed for current Financial Year			Resisting CA Financial (in lakhs)	Interest Amount to offset incremental cost of CA/PCA (in lakhs)
					Location (KML file)	Planned (in lakhs)	Physical (in Ha.)	Financial (in lakhs)	Physical (in Ha.)	Financial (in lakhs)	Physical (in Ha.)	Financial (in lakhs)			
597	Gandhinagar or WL	Banskantha	Diversion of 0.0459 ha Protected Forest land for Erection of 132 kv SIC Substation(Vadoda) - Deesa Transmission Line in favour of Gujarat Energy Transmission Corporation Limited(GETCO) Deesa, Banskantha District of Gujarat.	1	6	6.54	1	3.32	1.00	0.96	2.06	-			
598	Gandhinagar or WL	Banskantha	Diversion of 2.35 ha Protected Forest land for construction of W.DFC ROB (Road over Bridge) PCLJ at Palangar Deesa Highway (Dedapsar) Road in favour of Dedicated freight corridor corporation of India Ltd. Ahmedabad in taluka of palangar in Banskantha District of Gujarat	5	5	30.34	5	14.52	5	5.05	10.77	-			
599	Gandhinagar or WL	Banskantha	Diversion of 1.308 ha Protected Forest land for construction of WDPC ROB (Road over Bridge) PCLJ at Chaudas Gadh(Chaudas) Road in favour of Dedicated Freight corridor corporation of India Ltd. Ahmedabad in taluka of palangar in Banskantha District of Gujarat	3	3	17.15	3	7.66	3	3.03	6.46	-			
600	Gandhinagar or WL	Banskantha	Diversion of 0.8960 ha Reserve Forest land for construction of A Major Bridge Across River Subarnait on Chaudas to Lalk Road, Ta. Damsa, Dist. Banskantha in favour of Executive Engineer R. & B (Panchayat), Division Palangar in Banskantha District of Gujarat	2	2	11.57	2	5.53	2	1.93	4.11	-			
601	Gandhinagar or WL	Banskantha	Diversion of 0.2161 ha Section-4 Reserve Forest & Wildlife Sanctuary area for laying OFL along the village road Derajiyawall Vav, Dabherwall vav, Parucha and Kumbhariya (Km 4804.3764) in favour of Jio Digital Fiber Pvt Ltd. in Banskantha District of Gujarat	1	1	6.45	1	3.44	1	0.96	2.05	-			
602	Gandhinagar or WL	Banskantha	Diversion of 0.33 ha Section-4 Forest Land for 4MVA HFCL'S 18' dia finished porcelain product from HRLL railway Barmer Rajasthan of existing HFCL terminal in Palangar in Banskantha District in favour of Hindustan Petroleum Corporation Ltd, Palangar in Gujarat.	1	1	6.45	1	3.44	1	0.96	2.05	-			
603	Gandhinagar or WL	Banskantha	Diversion of 21.27 ha Protected Forest land for upgradation of SH-41 from existing 4 lane to 6 lane with paved shoulder along with pedestrian path on LHS, Top side, drain landscape, bus stop with bus bay and utility zone Metasega (Km. 79-800) to Palangar (Km. 141+100) in favour of Chief Engineer (Ward Basic, Roads and Building Department, Govt. of Gujarat, Gandhinagar	50	50	215.06	50	116.82	50	32.04	66.2	-			
604	Gandhinagar or WL	Banskantha	Protected forest land for widening of thaled talhalal deesa road km 32.900 to 36.940 four laning villagepath section of SH-54 in favour of Executive Engineer, R & B Division in Banskantha District of Gujarat	10	10	28.37	10	15.44	10	2.56	10.37	-			

S. No	Circle	Division	FC Proposal Details	CA Area as per PC proposal						CA Proposed for current financial year			Remaining CA		Intercept Amount to offset incremental cost of CA/PCA (in lakhs)
				Acres (a Ha.)	Location (KML ID)	Financial (in lakhs)	Physical (in Ha.)	Financial (in lakhs)	Physical (in Ha.)	Financial (in lakhs)	Physical (in Ha.)	Financial (in lakhs)	Physical (in Ha.)		
1	2	J	4	5	6	7	8	9	10	11	12	13	14		
605	Gandhinagar WL	Banskantha	Division of 0.30 ha protected forest land for 220 KV Baidwasole-Viv Transmission Line in favour of Executive Engineer Gekko, Deesa in Banskantha District of Gujarat	1	KML FINAL\TABLE-1\One Year Old Maintenance - 2022-23\3 2111912881213121CAKML.kml	6.48	1	4.43	1	0.67	1	1.38	-		
606	Gandhinagar WL	Banskantha	Division of 211.27 ha Protected Forest land for upgradation of SH-41 from existing 4 lane to 6 lane with paved shoulder along with pedestrian path on LHS, Toe-side, drain landscape, bus stop with bus-bay and utility zone Mehsana (Km. 79-300) to Palajpur (Km. 141+100) in favour of Chief Engineer (World Bank), Roads and Building Department, Govt. of Gujarat, Gandhinagar	50	KML FINAL\TABLE-1\One Year Old Maintenance - 2022-23\4 JODHSAR FINAL.kml	215.06	50	116.82	50	32.04	50	66.2	-		
607	Gandhinagar WL	Banskantha	Division of 211.27 ha Protected forest land for upgradation of SH-41 from existing 4 lane to 6 lane with paved shoulder along with pedestrian path on LHS, Toe-side, drain landscape, bus stop with bus-bay and utility zone Mehsana (Km. 79-300) to Palajpur (Km. 141+100) in favour of Chief Engineer (World Bank), Roads and Building Department, Govt. of Gujarat, Gandhinagar	33	KML FINAL\TABLE-1\One Year Old Maintenance - 2022-23\5 JAMRU final.kml	141.94	33	97.1	33	21.15	33	43.69	-		
608	Gandhinagar WL	Banskantha	Division of 211.27 ha Protected forest land for upgradation of SH-41 from existing 4 lane to 6 lane with paved shoulder along with pedestrian path on LHS, Toe-side, drain landscape, bus stop with bus-bay and utility zone Mehsana (Km. 79-300) to Palajpur (Km. 141+100) in favour of Chief Engineer (World Bank), Roads and Building Department, Govt. of Gujarat, Gandhinagar	32	KML FINAL\TABLE-1\One Year Old Maintenance - 2022-23\6 DHAGADIYA FINAL.kml	137.63	32	74.76	32	20.51	32	42.36	-		
609	Gandhinagar WL	Banskantha	Forest land diversion proposal (between km 13+500 to km 130+073) of Proposed new NH-754K greenfield alignment Sanchore-Santalpur section (EC-3) starting from Vantou in Banskantha district to Rasmulpur in Pann district, Even km 4+888 to km 130+073.	50	KML FINAL\TABLE-1\One Year Old Maintenance - 2022-23\7 RANGPUR-50.kml	219.82	50	117.12	50	33.5	50	69.2	-		
610	Gandhinagar WL	Banskantha	Forest land diversion proposal (between km 13+500 to km 130+073) of Proposed new NH-754K greenfield alignment Sanchore-Santalpur section (EC-3) starting from Vantou in Banskantha district to Rasmulpur in Pann district, Even km 4+888 to km 130+073.	30	KML FINAL\TABLE-1\One Year Old Maintenance - 2022-23\8 KANGAR-30.kml	134.79	30	73.17	30	20.1	30	41.52	-		
611	Gandhinagar WL	Banskantha	Forest land diversion proposal (between km 13+500 to km 130+073) of Proposed new NH-754K greenfield alignment Sanchore-Santalpur section (EC-3) starting from Vantou in Banskantha district to Rasmulpur in Pann district, Even km 4+888 to km 130+073.	24	KML FINAL\TABLE-1\One Year Old Maintenance - 2022-23\9 BAHEDA-24.kml	111.3	24	62	24	16.08	24	33.22	-		

S. No	Circle	Division	FC Proposal Details	Area (in Ha.)	CA Area as per FC proposal			CA Executed			CA Proposed for current Financial Year			Introduce Amount to offset incremental cost of Co/PCA (in lakhs)
					Physical (in Ha.)	Financial (in lakhs)	Location (KML file)	Physical (in Ha.)	Financial (in lakhs)	Physical (in Ha.)	Financial (in lakhs)	Physical (in Ha.)	Financial (in lakhs)	
1	2	3	4	5	6	7	8	9	10	11	12	13	14	
612	Candling or WL	Banskantha	Forest land diversion proposal (between km 13+500 to Km 130+073) of Proposed new NH-754K greenfield alignment Sanchore-Sanchipur section (EC-3) starting from Vanathu in Banskantha district to Rajmelpura in Pali district, from km 4+888 to km 130+073.	20		93.24	20	52.15	20	13.4	20	27.69	-	
613	Candling or WL	Banskantha	Forest land diversion proposal (between km 13+500 to Km 130+073) of Proposed new NH-754K greenfield alignment Sanchore-Sanchipur section (EC-3) starting from Vanathu in Banskantha district to Rajmelpura in Pali district, from km 4+888 to km 130+073.	10		47.82	10	27.28	10	6.7	10	13.84	-	
614	Candling or WL	Banskantha	Forest land diversion proposal (between km 13+500 to Km 130+073) of Proposed new NH-754K greenfield alignment Sanchore-Sanchipur section (EC-3) starting from Vanathu in Banskantha district to Rajmelpura in Pali district, from km 4+888 to km 130+073.	10		48.07	10	27.53	10	6.7	10	13.84	-	
615	Candling or WL	Banskantha	Diversion of 0.1044 ha. Protected forest land for purpose of construction U/G Sump & Pump Room site of Pambayeda village, S.No.540/7 pt. in Banskantha District in favour of Executive Engineer, P.H. Works Division, Deesa	1		2.78	1	1.51	1	0.25	1	1.02	-	
616	Candling or WL	Banskantha	Diversion of 0.1980 Ha. Reserved Forest Land for Construction New Paved Road From 0.00 Km to 0.330 Km. Jami Shekhani (Ashokgardi) in Banskantha District in favour of Executive Engineer Panchayat K & B Division Palanpur.	1		2.78	1	1.51	1	0.25	1	1.02	-	
617	Candling or WL	Banskantha	Forest land diversion proposal (between km 13+500 to Km 130+073) of Proposed new NH-754K greenfield alignment Sanchore-Sanchipur section (EC-3) starting from Vanathu in Banskantha district to Rajmelpura in Pali district, from km 4+888 to km 130+073.	50		229.77	50	127.07	50	33.5	50	69.2	-	
618	Candling or WL	Banskantha	Diversion of 0.49617 ha. protected and wildlife forest land for laying of OFC cable on SE-56 from Dams 90.20 km. to Anbelli 112.20 km Banskantha District in favour of AGM (Network - Operations), Vodafone mobile Service Limited, Ahmedabad.	1		2.72	1	1.48	1	0.25	1	0.99	-	
619	Candling or WL	Banskantha	Diversion of 0.40815 ha. protected and wildlife forest land for laying of OFC cable on SE-56 from Anbelli 103.450 km. to Haded 86.20 Km Banskantha District in favour of AGM (NewWork -Operations), Vodafone mobile Service Limited, Ahmedabad.	1		2.72	1	1.48	1	0.25	1	0.99	-	

S. No	Circle	Division	FC Proposal Details	CA Area as per FC proposal			CA Executed			CA Proposed for current Financial Year			Remaining CA		Intercept Amount to offset incremental cost of CA/CCA (in lakhs)
				Area (in Ha.)	Location (KML Bio)	Financial (in lakhs)	Physical (in Ha.)	Financial (in lakhs)	Physical (in Ha.)	Financial (in lakhs)	Physical (in Ha.)	Financial (in lakhs)	Physical (in Ha.)		
620	Gandhinagar WL	Banskantha	DIVERSION OF 96.2254 HA. PROTECTED/RESERVED FOREST LAND FOR 24 LANNINGOF THARAD - DHANERA - PANTHAYADA FROM KML 0+000 TO KM 42+420 AND KM 42+250 TO KM 68+174 KM OF NH-168 IN PACKAGE - I IN FAVOUR OF EXECUTIVE ENGINEER, NATIONAL HIGHWAY DIVISION GANDHIDHAM IN BANASKANTHA DISTRICT OF GUJARAT.	35	KML FINAL\TABLE-1\Two Year Old Maintenance - 2021-22\1.95 varmal.kml	97.33	35	61.77	35	8.02	35	27.54	-		
621	Gandhinagar WL	Banskantha	DIVERSION OF 96.2254 HA. PROTECTED/RESERVED FOREST LAND FOR 24 LANNINGOF THARAD - DHANERA - PANTHAYADA FROM KML 0+000 TO KM 42+420 AND KM 42+250 TO KM 68+174 KM OF NH-168 IN PACKAGE - I IN FAVOUR OF EXECUTIVE ENGINEER, NATIONAL HIGHWAY DIVISION GANDHIDHAM IN BANASKANTHA DISTRICT OF GUJARAT.	35	KML FINAL\TABLE-1\Two Year Old Maintenance - 2021-22\2.35 mahuda.kml	97.33	35	61.77	35	8.02	35	27.54	-		
622	Gandhinagar WL	Banskantha	DIVERSION OF 96.2254 HA. PROTECTED/RESERVED FOREST LAND FOR 24 LANNINGOF THARAD - DHANERA - PANTHAYADA FROM KML 0+000 TO KM 42+420 AND KM 42+250 TO KM 68+174 KM OF NH-168 IN PACKAGE - I IN FAVOUR OF EXECUTIVE ENGINEER, NATIONAL HIGHWAY DIVISION GANDHIDHAM IN BANASKANTHA DISTRICT OF GUJARAT.	30	KML FINAL\TABLE-1\Two Year Old Maintenance - 2021-22\3.30 dhrangivas.kml	83.42	30	52.94	30	6.88	30	23.6	-		
623	Gandhinagar WL	Banskantha	DIVERSION OF 9.414 HA. PROTECTED FOREST LAND FOR CONSTRUCTION OF 400 K.V. DC (TWIN AL 59) BANASKANTHA (RADHAMESADA) - BANASKANTHA IPO TRANSMISSION LINE IN FAVOUR OF POWER GRID CORPORATION OF INDIA LTD. ANJAR (KACHELHI) IN BANASKANTHA DISTRICT OF GUJARAT.	1	KML FINAL\TABLE-1\Two Year Old Maintenance - 2021-22\4.1 ha mahuda.kml	2.78	1	1.76	1	0.23	1	0.79	-		
624	Gandhinagar WL	Banskantha	DIVERSION OF 96.2254 HA. PROTECTED/RESERVED FOREST LAND FOR 24 LANNINGOF THARAD - DHANERA - PANTHAYADA FROM KML 0+000 TO KM 42+420 AND KM 42+250 TO KM 68+174 KM OF NH-168 IN PACKAGE - I IN FAVOUR OF EXECUTIVE ENGINEER, NATIONAL HIGHWAY DIVISION GANDHIDHAM IN BANASKANTHA DISTRICT OF GUJARAT.	70	KML FINAL\TABLE-1\Two Year Old Maintenance - 2021-22\5.70 Thalvada.kml	194.65	70	123.54	70	16.04	70	55.07	-		

S. No	Circle	Division	TC Proposed Details	CA Area as per PC proposal		CA Expended		CA Proposed for current Financial Year		Remaining CA		Intercept Amount to offset environmental cost of CA/PCA (in lakhs)	
				Area (in Ha.)	Location (KML file)	Physical (in Ha.)	Financial (in lakhs)	Physical (in Ha.)	Financial (in lakhs)	Physical (in Ha.)	Financial (in lakhs)		
1	2	3	4	5	6	7	8	9	10	11	12	13	14
625	Gandhinagar WL	Banskantha	DIVERSION OF 22.80 HA. PROTECTED FOREST LAND FOR WIDENING AND STRENGTHENING TWO LANE TO FOUR LANE FROM KM 00.00 TO 38.500 FROM DANTA TO PALANPUR ROAD SECTION OF S.H. - B'0 IN FAVOUR OF R & B DIVISION PALANPUR IN BANASKANTHA DISTRICT OF GUJARAT.	45.6	KML FINAL\TABLE-1\Two Year Old Maintenance - 2021-22\6 45.60 ha sekda KML.kml	126.8	45.6	80.47	45.6	10.45	45.6	35.88	-
626	Gandhinagar WL	Banskantha	DIVERSION OF 96.2254 HA. PROTECTED/RESERVED FOREST LAND FOR 24 LANNINGOF THARAD - DHANERA - PANTHAVADA FROM KM. 0+000 TO KM. 42+420 AND KM 42+250 TO KM 68+174 KM OF NH-168 IN PACKAGE - I IN FAVOUR OF EXECUTIVE ENGINEER, NATIONAL HIGHWAY DIVISION GANDHIDHAM IN BANASKANTHA DISTRICT OF GUJARAT.	17	KML FINAL\TABLE-1\Two Year Old Maintenance - 2021-22\7 17 mankadachampa.kml	47.27	17	30	17	3.9	17	13.37	-
627	Gandhinagar WL	Banskantha	DIVERSION OF 3.34 HA. PROTECTED FOREST LAND FOR WIDENING STATE HIGHWAY. KHIMANA - DEODAR - BHADAR ROAD KM 15+400 TO 18+00 UNDER VIKAS PATH YOJNA IN FAVOUR OF EXECUTIVE ENGINEER, R & B DIVISION IN BANASKANTHA PALANPUR IN BANASKANTHA DISTRICT OF GUJARAT.	11	KML FINAL\TABLE-1\Two Year Old Maintenance - 2021-22\8 11 jiltpur.kml	25.99	11	18.45	11	1.32	11	6.22	-
628	Gandhinagar WL	Banskantha	DIVERSION OF 4.80 HA. PROTECTED FOREST LAND FOR ROAD WIDENING IN THARAD NAGAR PALIKA UNDER VIKAS PATH YOJNA SH MITHA - THARAD - DEESA ROAD KM 31+200 TO 35+200 KM. IN FAVOUR OF R & B DIVISION PALANPUR IN BANASKANTHA DISTRICT OF GUJARAT.	9.6	KML FINAL\TABLE-1\Two Year Old Maintenance - 2021-22\9 9.60 motipura.kml	11.21	9.6	8.49	9.6	0.73	9.6	1.99	-
629	Gandhinagar WL	Banskantha	DIVERSION OF 96.2254 HA. PROTECTED/RESERVED FOREST LAND FOR 24 LANNINGOF THARAD - DHANERA - PANTHAVADA FROM KM. 0+000 TO KM. 42+420 AND KM 42+250 TO KM 68+174 KM OF NH-168 IN PACKAGE - I IN FAVOUR OF EXECUTIVE ENGINEER, NATIONAL HIGHWAY DIVISION GANDHIDHAM IN BANASKANTHA DISTRICT OF GUJARAT.	6.5	KML FINAL\TABLE-1\Two Year Old Maintenance - 2021-22\10 6.50 Mankadchampa.kml	18.07	6.5	11.47	6.5	1.5	6.5	5.1	-

S. No	Circle	Division	FC Proposal Details		CA Area as per FC proposal			CA Executed			CA Proposed for current Financial Year			Remaining CA		Interest Amount to offset incremental cost of CA/PCA (in lakhs)
			Project Name/Details	Acre (in Ha.)	Location (KML file)	Financial (in lakhs)	Physical (in Ha.)	Financial (in lakhs)	Physical (in Ha.)	Financial (in lakhs)	Physical (in Ha.)	Financial (in lakhs)	Physical (in Ha.)			
1	2	3	4	5	6	7	8	9	10	11	12	13	14			
630	Gandhinagar WL	Banskantha	DIVERSION OF 0.9959 HA. PROTECTED FOREST LAND FOR LAYING OF 400 K V/D/C VADVI KANSARI TRANSMISSION LINE CROSSING OF MEHSANA-PALANPUR & PATAN DISTRICT ROAD IN FAVOUR OF GENERAL MANAGER, WESTERN REGION TRANSMISSION (GUJARAT) PVT LTD. (RELIANCE POWER TRANSMISSION LTD.) IN MEHSANA, PALANPUR AND PATAN DISTRICT OF GUJARAT. (SF BANASKANTHA 0.2531 HA)	1	KML FINAL\TABLE-1\Two Year Old Maintenance - 2021-22\11.1.00 ha jitpur.kml	1.17	1	1.06	1	0.08	1	0.03	-			
631	Gandhinagar WL	Banskantha	Diversion of 42.46625 ha. protected forest land for Widening of Meetha-Thared-Deste Road km 56.340 to 88.390 in Favour of R. & B Division Palanpur in Banskantha District of Gujarat	50	KML FINAL\TABLE-1\Two Year Old Maintenance - 2021-22\12.50-jalotra.kml	215.06	50	148.86	50	25.08	50	41.12	-			
632	Gandhinagar WL	Banskantha	Diversion of 42.46625 ha. protected forest land for Widening of Meetha-Thared-Deste Road km 56.340 to 88.390 in Favour of R. & B Division Palanpur in Banskantha District of Gujarat	25	KML FINAL\TABLE-1\Two Year Old Maintenance - 2021-22\13.25-godh.kml	107.53	25	74.43	25	12.54	25	20.56	-			
633	Gandhinagar WL	Banskantha	Diversion of 42.46625 ha. protected forest land for Widening of Meetha-Thared-Deste Road km 56.340 to 88.390 in Favour of R. & B Division Palanpur in Banskantha District of Gujarat	10	KML FINAL\TABLE-1\Two Year Old Maintenance - 2021-22\14.10-malpurva.kml	43.01	10	29.78	10	5.02	10	8.21	-			
634	Gandhinagar WL	Banskantha	DIVERSION OF 3.72 HA. OF RESERVE FOREST LAND FOR PURPOSE OF DANTIWADA SIPU PIPELINE PROJECT AT DANTIWADA BANASKANTHA IN FAVOUR OF EXECUTIVE ENGINEER, URAINAGE DIVISION, GANDHINAGAR IN BANASKANTHA DISTRICT OF GUJARAT	3.72	KML FINAL\TABLE-1\Two Year Old Maintenance - 2021-22\15.3.72-virpur.kml	10.99	3.72	6.33	3.72	1.07	3.72	3.59	-			
635	Gandhinagar WL	Banskantha	DIVERSION OF 30.2928 HA. PROTECTED FOREST LAND FOR ROAD WIDENING OF MENAVA - DIJANERA SECTION OF N.H. - 166 FOR 11.800 TO 33.600 KM. (PACKAGE - 3) IN FAVOUR OF EXECUTIVE ENGINEER, NATIONAL HIGHWAY DIVISION, CAKDHIDHAM IN BANASKANTHA DISTRICT OF GUJARAT.	61	KML FINAL\TABLE-1\Three Year Old Maintenance - 2020-21\1 AAGDOL 61 HECTOR 2020-21.kml	169.62	61	119.3	61	5.51	61	44.81	-			
636	Gandhinagar WL	Banskantha	Diversion of 1.70 ha. Protected Forest land for laying of Optical Fiber Cable parallel to NH-14 Palanpur Abu km. 348.00 to 366.480 km. in favour of Manager (Network Project) Vodafone Esar, Gujarat Ltd. Ahmedabad of Gujarat	3.4	KML FINAL\TABLE-1,Seven Year Old Maintenance - 2016-17\1 DALPURA 3.40 HECOTR 2016-17.kml	6.06	3.4	4.78	3.4	0.06	0	1.22	-			
637	Gandhinagar	Gandhinagar	Widening of Kaloj-Nardijer-Manso SH 138 in Gandhinagar District	34.2	Soja & Fudeka Sojan 23.39.476E 072.48.983 Fudekan 23.41.537E 072.49.213	310.28	69	120.31	69	38.53	0	151.44	-			

S. No	Circle	Division	FC Proposal Details				CA Area as per FC proposal			CA Executed			CA Proposed for current Financial Year			Remaining CA		Interest Amount to other departments of CA/PCA (in lakhs)
			Project Name/Details	Area (in Ha.)	Location (KM, lit)	Financial (in lakhs)	Physical (in Ha.)	Financial (in lakhs)	Physical (in Ha.)	Financial (in lakhs)	Physical (in Ha.)	Financial (in lakhs)	Physical (in Ha.)	Financial (in lakhs)	Physical (in Ha.)			
																7	8	
639	Gandhinagar	Gandhinagar	Widening of Nerolds Debgam-Harsol-Dhansura Road Km 22-500 To 35/450	15.54	6	Lal na mandayan N 23 9 49.78E 073 2 57.10	143.9	32	55.81	32	17.87	0	70.22					
640	Gandhinagar	Gandhinagar	Widening of Nerolds Debgam-Harsol-Dhansura Road SFH-68	13.2		Devkaran na Muvachan N 23 6 59.83E 072 58 6.79	121.42	27	47.08	27	15.07	0	59.27					
641	Gandhinagar	Gandhinagar	Road Widening of NH 147 (Old BC) Below Gandhinagar-Sarkeji Road between KM 12:700 to 16:300 (Cir Foundation in Saragan KH-0 Circle)	12.96		Lakrodan N-23°43'9888" E-072°79'9663"	73.81	26	34.93	26	10.27	0	28.61					
642	Gandhinagar	Gandhinagar	Rainagar border in Ahmedabad 62.87 ha.	62.87		Uman N 24 4 3772 43 59	155.05	125.74	225.16	125.74	17.27	0	0					
643	Gandhinagar	Gandhinagar	Kajol- Mehsana- Vijapur Road (km 3.00 to 4.00) & Haridpur - Paliyad - vedh Road (km 20.00 to 28.50)	5.85		Taleghadh 24 3 2672 42 22	11.8	11.7	20.25	11.7	1.61	0	0					
644	Gandhinagar	Gandhinagar	Mehsana- Vijapur- Himmamagar Road (S.H. 55)	9.09		Anodiyah N-23°28'630" E-072°48'354"	23.79	18.18	20.27	18.18	2.50	0	1.02					
645	Gandhinagar	Gandhinagar	Diversion of 0.2151 ha. of road side protection land for lake ONGC pipe line to protective connection-3, Sector-24 & 5.	0.2151		Anodiyah N-23°28'284" E-072°44'411"		1	1.39	1	0.14	0	0					
646	Gandhinagar	Gandhinagar	Diversion of 23.24 ha. reserve forest land of acquired reserve from Agraji Village to Ahirana/Chhapard & Vaghaver Vataok river, In Kapadvaji	23.24		Vaghaverah N-23°12'069" E-072°57'346"		3.24	5.45	3.24	0.45	0	0					
647	Gandhinagar	Gandhinagar	Diversion of 8.343 ha. of PF land for construction culivare and Compound wall on both side at Mahana Mandir parallel on KH road sector-13-14 of KH-3 to KH 4.3 in favour of Executive Engineer, Pannagar, Yojna Bhawan, Gandhinagar	8.343		Anodiyah N-28°28'226" E-072°44'411"		2.69	3.7	2.69	0.37	0	0					
648	Gandhinagar	Gandhinagar	Diversion of 4.305 ha. protected forest land for road widening SH-55 Mehsana- Vijapur - Himmamagar road km-127 to 135:200 in favour of Executive Engineer, road & Building in Mehsana district of Gujarat.	4.305		Anodiyah N-23°28'226" E-072°44'411"		8.61	71.91	8.61	1.2	0	0					
649	Gandhinagar	Gandhinagar	Diversion of 0.24.02 ha. protect forest land for laying OPL in Gandhinagar city Protect forest in favour of Division Engineer reversion project-4, Sector Sarchar Nilgam Ltd. Ahmedabad, District Ahmedabad of Gujarat State.	0.24.02		Anodiyah N-23°28'578" E-072°48'280"		1	1.38	1	0.14	0	0					
650	Gandhinagar	Gandhinagar	Diversion of 7.872 ha. of Protect forest land for road widening NH No.8C, Paliy, Sarapur, Dabholgar, Saragan road bypass of Paliy Sarapur road. sm. 5:420.02, 7:340 in favour of Executive Engineer, Capital Project Division No.3, Gujarat in Gandhinagar.	7.872		Anodiyah N-23°28'341" E-072°48'202"		15.74	21.76	15.74	2.19	0	0					

S. No	Circle	Division	FC Proposal Details		CA Area as per FC proposal			CA Executed			CA Proposed for current Financial Year			Remaining CA		Interest Amount to be set incremental cost of CA/PCA (in lakhs)
			Project Name/Details	Area (in Ha.)	Location (KM. No.)	Physical (in Ha.)	Financial (in lakhs)	Physical (in Ha.)	Financial (in lakhs)	Physical (in Ha.)	Financial (in lakhs)	Physical (in Ha.)	Financial (in lakhs)			
1	2	3	4	5	6	7	8	9	10	11	12	13	14			
651	Gandhinagar	Gandhinagar	Division of 8.49 ha. of road side PE land for development of Jamnagar (BRTS) Phase-II. Vistar Junction (Old Gecoy Naka) to Chandloda (2.20 km) on RTD to Chaudheda bench at Ahmedabad.	8.49	AnodiyaN-23°27'03" E-072°47'38" E		16.98	23.47	16.98	2.36	0	0	0			
652	Gandhinagar	Gandhinagar	Division of 0.70 ha. protected forest land for laying Gas pipe line parallel of SH-130 Manva. Yeda-Vijapur road in favour of Manager (Project) Subhanshi gas Ltd. Gandhinagar. Chagdar district in Gujrat or State.	0.7	TalagadhN-24.04.278E-072.41.544		1.4	2.54	1.4	0.19	0	0	0			
653	Gandhinagar	Gandhinagar	Div. of 1.08 ha. protected forest land for laying of 900 mm. to 300 mm. Dia. water pipe line on road no 1, 2, 3 & G road of Gandhar city	1.08	TalagadhN-24.03.651E-072.42.018		2.16	3.1	2.16	0.03	0	0	0			
654	Gandhinagar	Gandhinagar	Div. of 21.92 ha. protected forest land for widening and strengthening of SH Naroda-Dahigam. Rajhiya road km.8.00 to 35.400	21.92	AnodiyaN-23°26'28" E-072°48'32" E		43.84	33.73	43.84	0.57	0	0	0			
655	Gandhinagar	Gandhinagar	Div. of 0.36 ha. protected forest land for laying OFC in gandhinagar at Chitu Minister residence to Indoli	0.36	AnodiyaN-23°26'28" E-072°48'32" E		1	0.8	1	0.01	0	0	0			
656	Gandhinagar	Gandhinagar	Div. of 0.53.50 ha. protected forest land for laying 33 kv. electric power cable line various road of gandhinagar city	0.53.50	AnodiyaN-23°26'28" E-072°48'32" E		1.07	0.89	1.07	0.02	0	0	0			
657	Junagadh	Surendranagar	Division of 32.39 Ha. Protected Forest land for Four Lanning of Viramgam Lakhur Surendranagar Main Doodiya Road Dem Km 70.200 to 93.334 in favor of Executive Engineer. R & B Division in surendranagar District of Gujrat	32.39	Kampara(Ru) (22.490217 71.170405 22.490674 71.173356 22.486093 71.173828 22.485752 71.171073)		15	26.67	15	11.59	0	28.42	0			
658	Junagadh	Surendranagar	Division of 32.39 Ha. Protected Forest land for Four Lanning of Viramgam Lakhur Surendranagar Main Doodiya Road Dem Km 70.200 to 93.334 in favor of Executive Engineer. R & B Division in surendranagar District of Gujrat	32.39	Liyad (22.531410 71.711382 22.533433 71.716250 22.529458 71.714629 22.526129 71.715982 22.527516 71.711073)		25	44.45	25	19.32	0	47.36	0			
659	Junagadh	Surendranagar	Division of 30.72 Ha. Protected Forest land for Four Lanning of Viramgam Lakhur Surendranagar Main Doodiya Road Dem Km 93.334 to 115.275 in favor of Executive Engineer. R & B Division in surendranagar District of Gujrat	30.72	Fulzar (22.272855 71.105657 22.276521 71.110159 22.271021 71.111070 22.269807 71.106158)		25	44.45	25	19.33	0	47.35	0			
660	Junagadh	Surendranagar	Division of 30.72 Ha. Protected Forest land for Four Lanning of Viramgam Lakhur Surendranagar Main Doodiya Road Dem Km 93.334 to 115.275 in favor of Executive Engineer. R & B Division in surendranagar District of Gujrat	30.72	Kampara(Ru) (22.489937 71.168575 22.490217 71.170405 22.485752 71.171073 22.485517 71.169216)		10	17.78	10	7.73	0	18.94	0			

S. No	Circle	Division	FC Proposal Details	CA Area as per FC proposal						CA Proposed for current Financial Year				Requiring CA		Interest Amount to offset macrofiscal cost of CA/PCA (in lakhs)
				Acres (in Ha.)	Location (KML file)	Financial (in lakhs)	Physical (in Ha.)	Financial (in lakhs)	Physical (in Ha.)	Financial (in lakhs)	Physical (in Ha.)	Financial (in lakhs)	Physical (in Ha.)			
1	2	3	4	5	6	7	8	9	10	11	12	13	14			
661	Jungledh	Surentrinagar	Division of 75.88625 ha Protected Forest land for Project of Widening & Strengthening four lane of (1) Sayle Sudamda-Paliyod road Km 0.0 to 25.600 (2) Sayle-Mull road Km 0.0 to 10.890 (3) Mull-Surentrinagar road Km. 126.0 to 144.700 District Surentrinagar in favour of Executive Engineer, R&B Division, Surentrinagar.	75.88625	Methan (23 1 50.61 71 37 38.48 23 2 5.58 71 36 56.41 23 1 38.58 71 37 11.29)	84.31	20	26.51	20	22.12	0	35.68				
662	Jungledh	Surentrinagar	Division of 75.88625 ha Protected Forest land for Project of Widening & Strengthening four lane of (1) Sayle Sudamda-Paliyod road Km 0.0 to 25.600 (2) Sayle-Mull road Km 0.0 to 10.890 (3) Mull-Surentrinagar road Km. 126.0 to 144.700 District Surentrinagar in favour of Executive Engineer, R&B Division, Surentrinagar.	75.88625	Sibekhalviya (22 23 11 62 71 06 02 32)	84.31	20	26.51	20	22.12	0	35.68				
663	Jungledh	Surentrinagar	Division of 75.88625 ha Protected Forest land for Project of Widening & Strengthening four lane of (1) Sayle Sudamda-Paliyod road Km 0.0 to 25.600 (2) Sayle-Mull road Km 0.0 to 10.890 (3) Mull-Surentrinagar road Km. 126.0 to 144.700 District Surentrinagar in favour of Executive Engineer, R&B Division, Surentrinagar.	75.88625	Sonpuri (22 27 32 8 71 17 65 9 22 27 32 6 71 18 2 1 7 22 27 72 8 71 18 4 0 9 22 27 8 12 71 17 8 9 7)	84.31	20	26.51	20	22.12	0	35.68				
664	Jungledh	Surentrinagar	Division of 75.88625 ha Protected Forest land for Project of Widening & Strengthening four lane of (1) Sayle Sudamda-Paliyod road Km 0.0 to 25.600 (2) Sayle-Mull road Km 0.0 to 10.890 (3) Mull-Surentrinagar road Km. 126.0 to 144.700 District Surentrinagar in favour of Executive Engineer, R&B Division, Surentrinagar.	75.88625	Eravada (23 42 3 9 4 4 71 8 4 6 7 5 9 23 42 1 8 0 5 71 8 4 9 2 9 7 23 42 0 4 5 2 71 8 5 3 2 9 6 23 42 2 0 6 7 71 8 5 1 6 7 0)	84.31	20	26.51	20	22.12	0	35.68				
665	Jungledh	Surentrinagar	Division of 75.88625 ha Protected Forest land for Project of Widening & Strengthening four lane of (1) Sayle Sudamda-Paliyod road Km 0.0 to 25.600 (2) Sayle-Mull road Km 0.0 to 10.890 (3) Mull-Surentrinagar road Km. 126.0 to 144.700 District Surentrinagar in favour of Executive Engineer, R&B Division, Surentrinagar.	75.88625	Raysangpur (22 43 7 11 71 14 20 0 0 22 43 2 5 2 71 14 2 7 1 0 22 43 1 7 2 71 14 2 8 1 7 22 43 8 6 2 71 1 5 0 5 1 22 43 10 4 9 71 1 5 0 6 2 22 43 9 1 1 71 1 5 0 1 2 22 43 8 4 8 71 14 5 9 4 5 22 43 10 2 8 71 14 5 5 5 6 22 43 1 3 9 8 71 14 5 1 8 4 22 43 1 3 9 4 71 14 5 0 8 1 22 43 1 6 0 6 71 14 4 9 7 8)	63.23	15	33.29	15	9.33	0	20.61				

S. No	Circle	Division	FC Project Details	CA Area as per PC proposal			CA Expended			CA Proposed for current Financial Year			Remaining CA		Intercept Amount to offset incremental cost of CA/PCA (in lakhs)
				Area (in Ha.)	Location (K.M. (lit))	Financial (in lakhs)	Physical (in Ha.)	Financial (in lakhs)	Physical (in Ha.)	Financial (in lakhs)	Physical (in Ha.)	Financial (in lakhs)	Physical (in Ha.)		
1	2	3	4	5	6	7	8	9	10	11	12	13	14		
666	Junagadh	Surendranagar	<p>Division of 75.88625 ha Proposed Konee land for Project of Widening & Strengthening four lane of (1) Sayla Sudama Palyed road Km 0.0 to 25.600 (2) Sayla-Vall road Km 0.0 to 10.800 (3) Mul-Surendranagar road Km. 126.0 to 144.700 District Surendranagar in favour of Executive Engineer, R&B Division, Surendranagar.</p>	75.88625	Gadhada (Part-1) 22.44 37.34 71 19 46.64 22.44 22.87 71 19 46.64 22.44 20.21 71 19 42.21 22.44 10.13 71 19 43.90 22.44 5.00 71 19 44.28 22.44 1.47 71 19 43.12 22.44 5.06 71 19 55.39 22.44 6.60 71 19 56.51 22.44 27.11 71 19 51.48 22.44 38.95 71 19 54.85 Part-2 22.42 58.95 71 10 19.70 22.42 59.37 71 19 24.51 22.42 47.11 71 19 30.68 22.42 45.50 71 19 23.13 22.42 45.22 71 19 27.21)	63.23	15	33.29	15	9.33	0	20.61			
667	Junagadh	Surendranagar	765 KV DVC Lakadia-Vadodara Transmission line (Online 47.827 ha.)	47.827	Limbala (22.358634 71.455102 22.354853 71.456875 22.355718 71.460324 22.360518 71.458479)	86.22	20	31.7	20	17.08	0	37.44			
669	Junagadh	Bhavnagar	Diversion of 429.05 ha. for Four Lanes of Bhavnagar to Vernal road of NH 8E from Km 3.200 to km 263.00 in the state of Gujarat.	429.105	Anida	923.13	185	0.00	185	267.44	185	655.69	0		
670	Junagadh	Bhavnagar	Widening to four lane Bagodara - Dhandbuka - Vallabhpur - Bhavnagar Road, km. 137700 to 189400.	104.09	Hadmatiya	86.03	20	0.00	20	25.68	20	60.35	0		
671	Junagadh	Bhavnagar	Widening to four lane Bagodara - Dhandbuka - Vallabhpur - Bhavnagar Road, km. 137700 to 189400.	"	Dhadmatiya	43.01	10	0.00	10	12.84	10	30.17	0		
672	Junagadh	Bhavnagar	Widening to four lane Bagodara - Dhandbuka - Vallabhpur - Bhavnagar Road, km. 137700 to 189400.	"	Palitana	129.04	30	0.00	30	38.52	30	90.52	0		
673	Junagadh	Bhavnagar	Widening to four lane Bagodara - Dhandbuka - Vallabhpur - Bhavnagar Road, km. 137700 to 189400.	"	Jivapur	86.03	20	0.00	20	25.68	20	60.35	0		
674	Junagadh	Bhavnagar	Widening to four lane Bagodara - Dhandbuka - Vallabhpur - Bhavnagar Road, km. 137700 to 189400.	"	Talati	86.03	20	0.00	20	25.68	20	60.35	0		
675	Junagadh	Bhavnagar	Widening to four lane Bagodara - Dhandbuka - Vallabhpur - Bhavnagar Road, km. 137700 to 189400.	"	Vadai	86.03	20	0.00	20	25.68	20	60.35	0		

S. No	Circle	Division	FC Proposal Details	CA Area as per FC proposal			CA Expended			CA Proposed for current Financial Year			Remaining CA		Interest Amount to offer macrofinancial rate of CA/PCA (in lakhs)
				Acres (in Ha.)	Location (KM2 Bt)	Financial (in lakhs)	Physical (in Ha.)	Financial (in lakhs)	Physical (in Ha.)	Financial (in lakhs)	Physical (in Ha.)	Financial (in lakhs)	Physical (in Ha.)		
1	2	3	4	5	6	7	8	9	10	11	12	13	14		
676	Junagadh	Bhavnagar	Widening to four lane Bagnara - Dandiwala - Vallabhpur - Bhavnagar Road, Km. 137/700 to 189/400.	---	Chopyra	43.01	10	0.00	10	12.84	10	30.17	0		
677	Junagadh	Bhavnagar	Widening to four lane Begodara - Dhandwala - Vallabhpur - Bhavnagar Road, Km. 137/700 to 189/400.	---	Tarsara	86.03	20	0.00	20	25.68	20	60.35	0		
678	Junagadh	Bhavnagar	Widening to four lane Bagnara - Dhandwala - Vallabhpur - Bhavnagar Road, Km. 137/700 to 189/400.	---	Padri	86.03	20	0.00	20	25.68	20	60.35	0		
679	Junagadh	Bhavnagar	Widening to four lane Begodara - Dhandwala - Vallabhpur - Bhavnagar Road, Km. 137/700 to 189/400.	---	Patna (m)	172.05	40	0.00	40	51.36	40	120.69	0		
680	Junagadh	Bhavnagar	Division of 33.40 ha of Reserve Forest land for Irrigation Water pipeline under Tapir-Karsaj link pipeline Lift Irrigation Project.	33.4		156.88	34	25.35	34	20.84	34	110.71	0		
681	Junagadh	Bhavnagar	Acquisition of 186.96 ha of reserved forest land for acquisition of forest land for the proposed sewage project across three Gramas near Bhobhar village in Bhavnagar District in Form of Income Expenses, Gift of Khandhar development Project (WSS), Project Implementation Unit 2, Vadodra Gujarat.	186.96		390.91	31.4	28.00	31.4	4.93	31.4	357.98	0		
682	Junagadh	Bhavnagar	Division area of 4.88 ha undergrowth M.S. Pipli-tila-180 Pump House passing through Reserve Forest Village: Ahaswara Tal. Lanchhal & Shivpura Tal. Sonagadh by Uda District No. 1 Uda Tal. Topi district.	4.88		23.81	5	3.73	5	3.06	5	17.02	0		
683	Junagadh	Bhavnagar	Proposal for transfer of forest land 1038.5118 Ha. to affected families due to Hadol-Kaburi-Ashwada irrigation scheme.	1038.5118		390.16	150	186.67	150	19.12	150	184.37	0		
684	Junagadh	Bhavnagar	Proposal for transfer of forest land 1038.5118 Ha. to affected families due to Hadol-Kaburi-Ashwada irrigation scheme.	1038.5118		234.1	90	112.00	90	11.47	90	110.63	0		
685	Junagadh	Bhavnagar	Proposal for transfer of forest land 1038.5118 Ha. to affected families due to Hadol-Kaburi-Ashwada irrigation scheme.	1038.5118		195.08	75	91.33	75	9.56	75	92.10	0		
686	Junagadh	Bhavnagar	Division of 0.457% Ha Reserve Forest land for village/graham facility in favour of Tansa Sures Nishankas Mahadev Tal. Kolsab Dist. Bhavnagar.	0.457%		2.74	1	1.29	1	0.08	1	1.37	0		
687	Junagadh	Bhavnagar	Division of 80.92 ha of reserved forest land in Village Bhada, Sakhiwad, Godhadar, Kachas, Kamesra, Kachwadi, Lajpur, Rajwadi, Vavayi, Tal. Jantia and Dhangpur, Tal. Rajkot, Dist. Rajkot for setting up 56.40 MW wind power project in favour of Enteron (India) Ltd. District of Gujarat - Rajkot.	80.92		123.61	49.3	84.70	49.3	2.75	49.3	36.1	0		
688	Junagadh	Bhavnagar	Division of 80.92 ha of reserved forest land in Village Bhada, Sakhiwad, Godhadar, Kachas, Kamesra, Kachwadi, Lajpur, Rajwadi, Vavayi, Tal. Jantia and Dhangpur, Tal. Rajkot, Dist. Rajkot for setting up 56.40 MW wind power project in favour of Enteron (India) Ltd. District of Gujarat - Rajkot.	80.92		79.28	31.62	54.36	31.62	1.76	31.62	23.16	0		

S. No	Circle	Division	FC Proposal Details	CA Area as per FC proposal		CA Executed		CA Proposed for current Financial Year		Remaining CA		Interest Amount to offset incremental cost of CA/PCA (in lakhs)
				Acre (in Ha.)	Location (KML file)	Physical (in Ha.)	Financial (in lakhs)	Physical (in Ha.)	Financial (in lakhs)	Physical (in Ha.)	Financial (in lakhs)	
1	Junagadh	Junagadh	4	3	7	8	9	10	11	12	13	14
689	Junagadh	Blhavnagar	Direction of 0.2127 ha of RF Proposal for the remaining forest land for Temporary Road for Transporting materials at Shrivasthi Hill Reserved forest Survey No.495 at Talasam Diji, Bhavnagar.	0.2127	A:\dtd\1.67819471.833088	1	1.72	1	0.06	1	0	0
690	Junagadh	Blhavnagar	Direction of 0.875 ha of Reserved forest land for providing coastal protection / seawall to talubar around at Shrivasthi temple Tal. Mahave, Diji, Bhavnagar in favour of Executive Engineering Sillity Control Division, Bhavnagar Dist. Bhavnagar District of Gujarat.	0.875	A:\dtd\1.67822871.824762	1	1.72	1	0.06	1	0	0
691	Junagadh	Blhavnagar	Direction of 96.40 ha of Protected forest land for Rajkot - Bhavnagar S.H.	96.4	B:\dtd\1.13100571.724856	50	54.72	50	2.78	50	33.19	0
692	Junagadh	Blhavnagar	Direction of 96.40 ha of Protected forest land for Rajkot - Bhavnagar S.H.	96.4	S:\dtd\21.42427871.873107	50	54.71	50	2.78	50	33.2	0
693	Junagadh	Blhavnagar	Direction of 96.40 ha of Protected forest land for Rajkot - Bhavnagar S.H.	96.4	B:\dtd\21.46171371.881207	49	53.65	49	2.73	49	32.52	0
694	Junagadh	Blhavnagar	Direction of 96.40 ha of Protected forest land for Rajkot - Bhavnagar S.H.	96.4	M:\dtd\Kholavani.5007272.102056	43.8	47.94	43.8	2.44	43.8	29.07	0
695	Junagadh	Blhavnagar	Direction of 40.31 ha of Reserved forest land 400 KV DC Transmission line by Wests Region Transmission (Cochin) Pvt. Ltd	40.38	Ch:\dtd\21.32158571.888189	30.05	52.89	30.05	1.67	30.05	0	0
696	Junagadh	Blhavnagar	Fiscal ADR. Direction of 36.40 ha of Protected forest land for Rajkot - Bhavnagar S.H.	5.34	A:\dtd\21.6695171.86326	10.68	11.09	10.68	0.58	10.68	7.08	0
697	Junagadh	Blhavnagar	Direction of 40.31 ha of Reserved forest land 400 KV DC Transmission line by Wests Region Transmission (Cochin) Pvt. Ltd.	40.38	D:\dtd\21.30189771.750177	30.15	11.09	30.15	0.56	30.15	0	0
698	Junagadh	Blhavnagar	Direction of 0.2127 ha. land for Temporary road for Transporting of Shrivasthi Hill by Trustee, Shrivasthiwara, District, Talasam, Bhavnagar	0.2127	A:\dtd\21.6709771.80198	1	1.09	1	0.06	1	0.4	0
699	Junagadh	Blhavnagar	Direction of 31.00 ha of Protected forest land for Chughra - Shudri Road widening	62	J:\dtd\21.33287271.840819	62	66.32	62	3.45	62	30.38	0
700	Junagadh	Blhavnagar	Direction of 24.055 ha of Reserved and Protected forest land for Ahee Saguree 66 KV Transmission Line	34.036	B:\dtd\21.37447471.709855	34.04	35.68	34.04	1.34	34.04	12.02	0
701	Junagadh	Blhavnagar	Direction of 22.62 ha of Reserved forest land for LING Pratapji Ltd.	15.76	S:\dtd\21.30930671.47325	15.76	16.34	15.76	0.88	15.76	15.68	0
702	Junagadh	Blhavnagar	Direction of 22.62 ha of Reserved forest land for LING Pratapji Ltd.	13.1738	R:\dtd\21.36294171.806293	13.18	14.08	13.18	0.73	13.18	13.12	0
703	Junagadh	Blhavnagar	Direction of 3.007 ha of Reserved and Protected forest land for Foren Energy Ltd. Vagra.	4.7854	K:\dtd\21.37925771.800579	4.79	5.12	4.79	0.27	4.79	0.75	0
704	Junagadh	Blhavnagar	Direction of 4.10 ha of Reserved forest land for Shrivasthi ward park.	4.1	V:\dtd\21.33899371.861024	4.1	4.38	4.1	0.23	4.1	4.58	0

S. No	Circle	Division	EC Proposal Details		CA Area at per PC proposal		CA Expended		CA Proposed for current Financial Year		Remaining CA		Intercept Amount to adjust incremental cost of CA/PCA (in lakhs)
			Project Name/Details	Area (Ha.)	Financial (in lakhs)	Physical (in Hrs.)	Financial (in lakhs)	Physical (in Hrs.)	Financial (in lakhs)	Physical (in Hrs.)	Financial (in lakhs)	Physical (in Hrs.)	
1	2	J	4	3	6	7	8	9	10	11	12	13	14
705	Juniagadh	Bhavnagar	Direction of 2.5015 ha. of Reserved and Protected Forest land for laying 28" pipe line by IOC	2.9	Anda021.65444771819822	6.16	2.9	1.10	2.9	0.16	2.9	2.9	0
706	Juniagadh	Bhavnagar	Direction of 1.14 ha. of Reserved and Protected Forest land for 'Wet-Tree' Eco-tour Management Organization	1.14	Vadad21.49385771865914	1.84	1.14	1.22	1.14	0.06	1.14	0.56	0
707	Juniagadh	Bhavnagar	Direction of 60.70 ha. of Reserved Forest land for Sozbow wind park.	60.7	Vipur21.34121371644226	136.06	60.7	84.26	60.7	3.38	60.7	48.42	0
708	Juniagadh	Bhavnagar	Direction of 36.90 ha. of Reserved and Protected Forest land for laying 400 K.V. Munda - Debgam Transmission line Project in Block of Chaudh Mota, Adnu Pahari, Lad. in Patan and Kanch District of Gujarat.	35.36	Blunder021.4121597182793	33.27	38.36	53.24	38.36	2.14	38.36	0	0
709	Juniagadh	Bhavnagar	Direction of 120.74% ha. Reserved Forest Land for Connection of wind power Project in favor of Eternon (India) Ltd. in district Amnagar, Gujarat Reg.	120.74	Shandarp021.245487150535	117.91	80.74	104.15	80.74	4.5	80.74	9.26	0
710	Juniagadh	Bhavnagar	Direction of 120.74% ha. Reserved Forest Land for Connection of wind power Project in favor of Eternon (India) Ltd. in district Amnagar, Gujarat Reg.	25611.7593	Vvod21.225357149741	92.74	40	51.60	40	2.23	40	38.91	0
711	Juniagadh	Bhavnagar	Direction of 24.8132 ha. sanctuary, Reserve & Protected Forest land for laying of 500 K.V. Munda - Madanidighi Transmission line in favor of St. Vice President, Adani Power Ltd. in Kanch, Patan and Borsakamba District in Gujarat	25.2425	Vadad21.254407152375	36.86	25.24	32.36	25.24	1.41	25.24	2.89	0
712	Juniagadh	Bhavnagar	Direction of 120.74% ha. Reserved Forest Land for Connection of wind power Project in favor of Eternon (India) Ltd. in district Amnagar, Gujarat Reg.	120.74	Kopad21.22577151045	29.63	20.29	26.17	20.29	1.33	20.29	2.33	0
715	Gadhra SF	SF Vadodha	Dugrand Land 70% Adv. Work CA	3.441	Rayanala v001 N-22.22.01.32 E-73.22.06.89	1.5	3.441	1.50	3.441	1.5	0	0	0
Vadodra	Chokanodepur		Four lining of Dabhol-Segva-Rajpipla road Km.0/800 to 21/00	24.24	22.00390 73.52210	24	24	24	24	18.24			
Vadodra	Chokanodepur		Four lining of Dabhol-Segva-Rajpipla road Km.0/800 to 21/00	24.24	22.29386 74.01025	25	25	25	25	19.00			
Vadodra	Chokanodepur		Direction of 2.9993 ha. Proposal forest land for the connection & implementation of labor Shanti village in Borsakamba district Madhya Pradesh to Piroda village in vadodra district in favor of general manager (wca) & project director national authority of india PIU Cochin	2.9993	22.1160 73.52046	6	6	6	6	4.56			

S. No	Circle	Division	TC Proposal Details	CA Area at per BC proposal			CA Executed			CA Proposed for current Financial Year			Remaining CA		Interest Amount to be set off against the cost of CA/PCC (in lakhs)
				Area (in Ha.)	Location (K/M, PIN)	Financial (in lakhs)	Physical (in Ha.)	Financial (in lakhs)	Physical (in Ha.)	Financial (in lakhs)	Physical (in Ha.)	Financial (in lakhs)	Physical (in Ha.)		
1	2	3	4	5	6	7	8	9	10	11	12	13	14		
	Vadodra	Chhotaudapur	Division of 11.90 ha of Protected forest land for widening of SH Vadodra- Savd (two lane to four lane) road from KM 18 to Km 32 and Marjua- Savd road in favour of Executive Engineer, Dist. (R and B) Division, Alkapuri, Vadodra in Savd taluka in S.F. Div.	11.9	22.208507 74.009313		24		24	2.40					
	Vadodra	Chhotaudapur	Division of 9.30869 ha. Reserved Forest land for construction of New Railway BC line between CTD-Dhar. Village - Dhamodi Km. 8200 to 9480 Pedalia km. 9800 to 11700 & Ambula km. 11700 to 13400. CTD- in favour of Dy. Chief Engineer (Construction)	9.30869	22.409877 73.928978		18.6172		18.6172	1.86					
	Vadodra	Chhotaudapur	Division of 25.85 ha of Protected forest land for widening of four lane of Vadodra- Dabhol SH from KM 8.3 to KM 29.4 in favour of Executive Engineer, Dist. (R & B) Division, Alkapuri, Vadodra in Vadodra & Dabhol taluka in SF Division, Vadodra in Gajw.	25.85	22.30255 74.58561		11.7		11.7	2.93					
	Vadodra	Chhotaudapur	Division of 25.85 ha of Protected forest land for widening of four lane of Vadodra- Dabhol SH from KM 8.3 to KM 29.4 in favour of Executive Engineer, Dist. (R & B) Division, Alkapuri, Vadodra in Vadodra & Dabhol taluka in SF Division, Vadodra in Gajw.	25.85	22.44096 73.82752		20		20	5.00					
	Vadodra	Chhotaudapur	Division of 25.85 ha of Protected forest land for widening of four lane of Vadodra- Dabhol SH from KM 8.3 to KM 29.4 in favour of Executive Engineer, Dist. (R & B) Division, Alkapuri, Vadodra in Vadodra & Dabhol taluka in SF Division, Vadodra in Gajw.	25.85	21.95444 73.8416		20		20	5.00					
	Vadodra	Chhotaudapur	Division of 3.06375 ha protected forest land for the construction of ROB approaches towards Runwad and chhapda village in chhotaudapur district in favour of executive engineer, northern highway division vadodra	3.06375	22.06476 74.05531		7		7	2.17					
	Vadodra	Chhotaudapur	Division of 2.70 ha proposed forest land for excavation of gravel pit in Lim-wadi area highway road (G.M. Highway-45) on the Tadreshwar open cast lignite mine project in favour of Sr. General Manager (LP) Gujarat Mineral Development Corporation Ltd in surat district in Gujarat	2.7	22.06476 74.05531		2.7		2.7	0.84					
	Vadodra	Chhotaudapur	Division of 27.875 ha. Protected Forest Land for widening to four lane of vadodra, Parda, Jambusar SH-06 km 8.4 to km 53.0 in favour of Executive Engineer, Road and building division in Vadodra District of Gujarat.	27.875	21.58389 74.00394		56		56	2.80					
	Vadodra	Chhotaudapur	Division of 21.945 ha. Protected Forest Land for widening to four lane of Dabhol- Tilghrada Road km 29.8 to 45.2 in favour of Executive Engineer, Road and building division in Vadodra District of Gujarat.	21.945	22.06918 74.07461		44		44	2.20					

S. No	Circle	Division	TC Proposal Details	CA Area as per TC proposal			CA Executed			CA Proposed for current Financial Year			Remaining CA		Interest Amount to offset incremental cost of CA/PCA (in lakhs)
				Area in Ha.	Location (KML file)	Financial (in INR)	Physical (in Ha.)	Financial (in INR)	Physical (in Ha.)	Financial (in INR)	Physical (in Ha.)	Financial (in INR)	Physical (in Ha.)		
1	2	3	4	5	6	7	8	9	10	11	12	13	14		
	Vadodra	Chhotaudepur	Diversion of 147.39Ha. Of protected forest land for road widening along NH-8 Km. 130.00 to Km. 173.350, for siting of Vadodra Bharuch Section of NH-8 in favour of National Highway Authority of India in Vadodra district of Gujarat	147.39	22.23472 73.56335		20		20	1.00					
	Vadodra	Chhotaudepur	Diversion of 147.39Ha. Of protected forest land for road widening along NH-8 Km. 130.00 to Km. 173.350, for siting of Vadodra Bharuch Section of NH-8 in favour of National Highway Authority of India in Vadodra district of Gujarat	147.39	22.28156 73.58256		20		20	1.00					
	Vadodra	Chhotaudepur	Diversion of 147.39Ha. Of protected forest land for road widening along NH-8 Km. 130.00 to Km. 173.350, for siting of Vadodra Bharuch Section of NH-8 in favour of National Highway Authority of India in Vadodra district of Gujarat	147.39	22.22471 73.55207		10		10	0.50					
	Vadodra	Chhotaudepur	Diversion of 147.39Ha. Of protected forest land for road widening along NH-8 Km. 130.00 to Km. 173.350, for siting of Vadodra Bharuch Section of NH-8 in favour of National Highway Authority of India in Vadodra district of Gujarat	147.39	22.48253 74.01415		50		50	2.50					
	Vadodra	Chhotaudepur	Diversion of 147.39Ha. Of protected forest land for road widening along NH-8 Km. 130.00 to Km. 173.350, for siting of Vadodra Bharuch Section of NH-8 in favour of National Highway Authority of India in Vadodra district of Gujarat	147.39	22.23156 74.05501		50		50	2.50					
	Vadodra	Chhotaudepur	Diversion of 8.55Ha. Of protected forest land for widening the Savli-Vadodra-Timbo road along Savli-Timbo MIDR in The Savli in favour of Executive Engineer,Road and Building Division in Vadodra District of Gujarat	8.55	22.13966 73.89911		17.1		17.1	0.68					
	Vadodra	Chhotaudepur	Diversion of 4.543Ha of protected forest land for road for widening and strengthening SH 161 DABHOI-Sega Rajpith road Km 0.3 to Km 2.1 in favour of ex. eng. Dur R & D Division vadodra in SF Divl Vadodra in Gujarat	4.545			10.24		10.24	0.41					
	Vadodra	Chhotaudepur	Diversion of 329.46Ha. Of protected forest land for widening of NH-8 from Ahmedabad-Vadodra from Km. 6400 to 108700 in Ahmedabad District of Gujarat in favour of Project Director,National Highway Authority of India,PIU,Ahmedabad	66.03	22.24330 73.45344		20.06		20.06	0.80					
	Vadodra	Chhotaudepur	Diversion of 329.46Ha. Of protected forest land for widening of NH-8 from Ahmedabad-Vadodra from Km. 6400 to 108700 in Ahmedabad District of Gujarat in favour of Project Director,National Highway Authority of India,PIU,Ahmedabad	66.03	22.24531 73.41555		20		20	0.80					
	Vadodra	Chhotaudepur	Diversion of 9.38 Ha of protected forest land for road widening vadodra-ebhai rajpith Stt Km 8.30 TO Km 50.0 for ex. eng. district R & B divl vadodra in SF divl vadodra	9.38	22.20046 73.46425		18.76		18.76	0.75					

S. No	Circle	District	FC Proposal Details	CA Area at per FC proposal			CA Executed			CA Proposed for current Financial Year			Remaining CA		Interest Amount to offset incremental cost of CA/NCA (in lakhs)
				Area (in Ha.)	Location (K.M. Met)	Physical (in lakhs)	Physical (in Ha.)	Financial (in lakhs)	Physical (in Ha.)	Financial (in lakhs)	Physical (in Ha.)	Financial (in lakhs)			
1	2	3	4	5	6	7	8	9	10	11	12	13	14		
	Vadodra	Chhotaudepur	Diversion of 0.1325ha. of protected forest land for laying 11KV XLPE electric cable on vadodra-savali SH in taluka savli by tubular advance material India Pvt Ltd Po Mangwar dist vadodra	0.1325 73.48175	22.20029 73.48175		1		1	0.02					
	Vadodra	Chhotaudepur	Diversion of 1.8816 ha. Of protected forest land of road and vadodra dist of gujarat for laying of 400kv DVC phase vadodra Transmission line in favour of maha gas power grid completion of india ltd.vadodra	1.8816 73.48452	22.20262 73.48452		1.5088		1.5088	0.03					
	Vadodra	Chhotaudepur	Diversion of 2.295 Ha of forest land for widening of approach road to the proposed bridge across river narmada between chandod and porcha in favour of bridge (B) con.Division of vadodra District	2.295 74.01347	22.25354 74.01347		4.59		4.59	0.09					
	Vadodra	Chhotaudepur	Diversion of 0.0588Ha of forest land for laying of water supply pipeline from Well "D"near village ralia to Well "A&B"near village Rajapur in vadodra district.	0.0588 74.01292	22.25341 74.01292		1		1	0.02					
	Vadodra	Chhotaudepur	Diversion of 0.27 Ha of forest land for construction of Lrenal syphon structure on vadodra-ajwa road for supplying mine tunnel of SSNHL in vadodra District	0.27 74.01311	22.25345 74.01311		1		1	0.02					
	Vadodra	Chhotaudepur	Diversion of 0.6636 Ha of Protected forest land for laying water supply pipeline from narmada branch kanal to ghetti niger over bedd tank gatti vadodra by vadodra mahanager seva sarden in SF division vadodra in gujarat	0.6636 74.00486	22.12557 74.00486		2		2	0.04					
	Vadodra	Chhotaudepur	Diversion of 1.18 Ha of protected forest land for road for laying optic fibre cable along SH-87 from vadodra-halol from Km 8.30 to Km 34.40 for vadodra Eraser gujarat ltd. situated in at division vadodra in Gujarat	1.18 74.00420	22.12591 74.00420		2.36		2.36	0.05					
	Vadodra	Chhotaudepur	Diversion of 0.0066Ha of private forest land for road for construction of anaerobic tank for petrol pump at same site road no.560.561 in favour of m/s M Patel & company vadodra in at division vadodra in gujarat	0.0066 74.00452	22.12521 74.00452		1		1	0.02					
	Vadodra	Chhotaudepur	Diversion of 0.0297Ha of protected forest land for road for laying of natural gas pipe line narmada-medipar GIDC upstream project crossing NH-8	0.0297 74.00452	22.12521 74.00452		1		1	0.02					
	Vadodra	Chhotaudepur	Annexed mumbai road in favour of guj gas petronet ltd gandhinagar in div.vadodra in gujarat for road for laying GFC along Dabhal to karnadi & Dehaloo-Boothli for (see circular int situated in of division in vadodra in gujarat	1.035 74.00431	22.12560 74.00431		2.07		2.07	0.04					
	Vadodra	Chhotaudepur	Diversion of 0.020 Ha of private forest land for road for laying of natural gas pipe line narmada-medipar GIDC superline project crossing NH-8	0.02 74.00505	22.12519 74.00505		1		1	0.02					
	Vadodra	Chhotaudepur	Annexed mumbai road in favour of guj gas petronet ltd gandhinagar in sf div.vadodra in gujarat												

S. No	Circle	Division	FC Proposal Details Project Name/Details	CA Area as per FC proposal		CA Executed		CA Proposed for current Financial Year		Remaining CA		Interest Amount to offset incremental use of CA/PCA (in lacs)	
				Acres (in Hrs.)	Location (PML/Els)	Physical (in Ha.)	Financial (in lacs)	Physical (in Ha.)	Financial (in lacs)	Physical (in Ha.)	Financial (in lacs)		
1	2	3	4	5	6	7	8	9	10	11	12	13	14
	Genesiding er WL	Dhruvgaolva	Division of 68.82 ha. of Forest land for Construction 30.40 M.W. Wind Power Project Village Jansadi, chatare, taluqa, Dhruvgaolva, PCA 10/04/S.T.32/F. Dt. 20/03/2011	68.82	(1) N-23.22.46.1 E-071.38.14.3 (2) N-23.22.39.7 E-071.38.14.3 (3) N-23.22.39.7 E-071.38.03.9 (4) N-23.22.38.6 E-071.38.25.2 (5) N-23.22.41.2 E-071.37.42.4 (6) N-23.22.28.3 E-071.37.34.5 (7) N-23.22.27.5 E-071.37.34.5 (8) N-23.22.27.0 E-071.38.16.3 (9) N-23.22.25.3 E-071.38.17.0 (10) N-23.22.25.4 E-071.38.04.6 (11) N-23.22.13.7 E-071.38.01.8 (12) N-23.22.00.6 E-071.37.47.2 (13) N-23.21.52.2 E-071.38.22.0 (14) N-23.21.52.6 E-071.38.28.1 (15) N-23.21.46.6 E-071.38.19.2	68.82	68.82	68.82	68.82	0.882			
	Kutch	SF Kutch	LAYING OF UNDERGROUND DRINKING WATER PIPELINE FROM BHANAJAQA HEAD WORK TO THE COASTGUARD OFFICE NALIYA	0.0589	23°15'59.42"N 69°57'37.40"E				0.0589	0.103664			
	VADODAR	MAHSAGAR	DIVERSION OF 0.9375 HA. RESERVED FOREST LAND FOR THE CONSTRUCTION OF NEW FILTER PLANT, R.C.C. U/G PUMP AND PUMP HOUSE FOR DRINKING WATER SUPPLY FACILITY IN 13 VILLAGES OF KHANPUR TALUKA, VILLAGE : BAMRODA, TALUKA: KHANPUR, DISTRICT: MAHSAGAR IN GUJARAT STATE.	2	Khanpur				2	3.52			
	Jamnagadh	Merbt	MACHHU-1 TO BAMANBOR LIFT IRRIGATION SCHEME	2	Morvi				2	3.52			
	Valsad	Valsad - 5	SUBMISSION OF 21.6360 HAC. FOREST LAND PROPOSAL FOR DIVERSION FOR FOREST LAND PROPOSAL FOR FOREST CLEARANCE FOR 66KV LILO LINE FOR 66KV JIVAL SUB-STATION - 2.1690 HEC. & 66KV LILO LINE FOR 66KV NANDG	44	Vansda East				44	77.44			
	Valsad	Dreg - N	ERECTOR OF 66KV TOWER LINE FOR 66KV VALIBEL SUBSTATION LILO FROM EXIST 66KV /MAGHAI- AIHWA LINE	14	Pipalaldevi N.20°42'42" E.073°51'68"				14	24.64			
	Jamnagadh	Merbt	66KV SVC MAGHAR-JADA - M/S BAGHU-VIR STEEL PVT LTD LINE	1	Morvi				1	1.76			

S. No	Circle	Division	FC Proposal Details	CA Area as per FC proposal		CA Executed			CA Proposed for current Financial Year			Remaining CA		Interest Amount to offset encroached cost of CA/PCA (in lakhs)
				Area (in Ha.)	Location (N/E/L (lat/long))	Financial (in lakh)	Physical (in Ha.)	Financial (in lakh)	Physical (in Ha.)	Financial (in lakh)	Physical (in Ha.)	Financial (in lakh)	Physical (in Ha.)	
1	2	3	4	5	6	7	8	9	10	11	12	13	14	
BHARUCH SF	NAVSARI SF	3	LAYING OF 66KV, 3C X 830 SQMM (3+2)X2 XLPE CABLE L10 FROM 66KV NAVSARI - BILIMORA LINE TO 66KV GANDEVI S/S UNDER KISAN SURYODAY YOJNA	1	Halol				1	1.76				
Kutch	SF Kutch		GRANT PERMISSION OF 0.1068 HA PROTECTED FOREST LAND FOR 220 KV 800 SQMM (2+1) ALUMINIUM CORRUGATED SHEATHED XLPE L1/G CABLE HAVING ROUTE LENGTH 1.187 KM FOR 220 KV S/C (2-PHASE) LINE FROM 220 KV SHI LAKHA (GETCO) S/S TO PROPOSED SHIVLAKHA TSS (RVNL), TA. BHACHALI, DISTRICT-KUTCH IN GUJARAT STATE.	0.074	23°15'42.11"N 70°4'15.61"E				0.074	0.15024				
BHARUCH SF	NAVSARI SF		LAYING OF 66KV 630 SQ MM (3-1)X3 XLPE UNDERGROUND CABLE FOR KISAN SURYODAY YOJNA FROM 66KV GANDEVI-SULTANPUR LINE TO 220KV AMBHETA S/S	1	Halol				1	1.76				
Tinvasal	Surentrinagar		ERECTION OF 66KV D/C SHAPAR 45° DHANDHA-PUR - DHINEWADI LINE TAL. SAKLA DIST. SURENDRANAGAR ON D/C & M/C PANTHER TOWER WITH ACSR PARTNER CONDUCTOR UNDER THE KISAN SURYODAY YOJANA.	1.566	Kanpar (22 32 48.81 71 20 55.86 22 32 48.26 71 21 00.77 22 32 38.57 71 20 59.48 22 32 39.11 71 20 55.11)				4	7.04				
Vadodra	Godhra		CONSTRUCTION OF 66KV D/C KHIPADAR TO MENDARDA LINE BY LAYING OF 66KV, 1X3CORE 600SQ.MM. (6+1) UNDERGROUND POWER CABLE NEAR VILLAGE: MENDARDA (TALUKA: MENDARDA & DIST : JUNAGADH)	1	Vill. Palanpur, Tal. Halol 22°26'35.21"N 73°35'46.03"E 22°26'33.10"N 73°35'51.85"E 22°26'31.66"N 73°35'49.17"E 22°26'32.50"N 73°35'46.02"E				1	1.76				
Vadodra	Godhra		ERECTION OF 66KV D/C WANKANER (220KV) - MAHIKA LINE & LIMBAGA - THIKARI ALI LINE PARTLY ON M/C TOWER WITH ACSR PARTNER CONDUCTOR & PARTLY WITH USEC	1	Halol 22°26'34.82"N 73°35'47.20"E 22°26'38.72"N 73°35'49.49"E 22°26'37.27"N 73°35'51.96"E 22°26'34.01"N 73°35'49.49"E				1	1.76				
Kutch	PATAN		220 KV S/C TRANSMISSION LINE FROM JAKHOTRA TO GETCO'S 400/220 KV CHARANKA SUBSTATION IN SAKTAI-PUR TALUKA OF PATAN DISTRICT IN GUJARAT STATE IN FAVOR OF TORRENT SOLAR POWER PRIVATE LIMITED	8	Santalpur				8	14.08				
Kutch	SF Kutch		CONSTRUCTION OF 33 KV TRANSMISSION LINE FROM RAJADIYA PSS TO WTG LOCATIONS OF ADANI WIND ENERGY KUTCH FIVE LIMITED	1	Mandvi 23°13'28"N 70°25'4.2737"E				1	1.76				

S. No	Circle	Division	FC Proposal Details	C.A. Area as per FC proposal						CA Proposed for current Financial Year			Remaining CA		Interced. Amount to offer incremental use of CA/PCA (in lakhs)
				Acre (in Ha.)	Location (KM. ltr)	Financial (in lakhs)	Physical (in Ha.)	Financial (in lakhs)	Physical (in Ha.)	Financial (in lakhs)	Physical (in Ha.)	Financial (in lakhs)	Physical (in Ha.)		
1	2	3	4	5	6	7	8	9	10	11	12	13	14		
Vadodara	Godhra	1	66KV D/C PANTHER TOWER LINE FROM 66KV AMBARDI S/S TO 66KV KUMBHALA S/S WITH PANTHER CONDUCTOR.	1	Halol 22°26'31.38"N 73°35'49.57"E 22°26'38.55"N 73°35'56.94"E 22°26'38.30"N 73°35'59.86"E 22°26'35.71"N 73°36'0.85"E 22°26'34.67"N 73°36'2.95"E 22°26'18.59"N 73°36'0.02"E 22°26'21.50"N 73°35'52.30"E				1	1.76					
secodara	Godhra	1	66KV DICTOWER LLO TO PROPOSED 66KV GORADKA S/S LINE FROM 66KV GAOHANDA-VIAPADI LINE WITH PANTHER CONDUCTOR.	1	Halol 22°26'35.21"N 73°35'46.03"E 22°26'33.10"N 73°35'51.85"E 22°26'31.66"N 73°35'49.17"E 22°26'32.50"N 73°35'46.02"E	1100	1		1	1.76					
Junagadh	Merbt	8,5033	DEVELOPMENT OF TRUMPET INTERCHANGE FOR HIRASAR INTERNATIONAL AIRPORT INTERSECTION WITH NH-27.	8,5033	Rajkot				8,5033	14,965808					
JUNAGADH	JAMNAGAR	2	DIVERSION OF 0.9976 HA. SECTION-4 P-FLAND FOR ROAD WIDENING AT VILLAGE MADHAPAR, TA. DHROL, DIST. JAMNAGAR ON DHROL-BHADRA-PATYA SECTION ON NH-351A BY NATIONAL HIGHWAYS AUTHORITY OF INDIA	2	Dhrol				2	3.52					
Junagadh	Merbt	17	WIDENING & STRENGTHENING OF TALALA TO ANKOLVADI ROAD SH-98 BETWEEN KM. 69/000 TO 53/000	17	Vill Chumpani, Ta.Halvad				17	29.92					
Junagadh	Merbt	11	WIDENING & STRENGTHENING OF SUTRAPADA FATAX-DHAMELI MOK ROAD	11	Vill Chumpani, Ta.Halvad				11	19.36					
Surat	Sub Div. Bhavnagar	11	DIVERSION OF PROTECTED FOREST LAND FOR THE PROJECT OFF FOUR LANNING OF BHARUCH-SHULIATIRTH ROAD,ZADESHWAR CHOKDI TO TA.ARA VILLAGE) KM 7/000 TO 10/700	11	Vill. Vadpan (Anjoli), Tal. Netrang				11	19.36					
Rajkot SF	Jamnagar SF	16	DIVERSION OF 7.60 HA. OF PROTECTED FOREST FOR WIDENING OF FORBANDAR . ACIT/ANA . RAJVA. AV ROAD (SH-95)	16	Ranavav				16	28.16					

S. No	Circle	Division	FC Project Details	CA Area as per PC proposal			CA Executed			CA Proposed for current Financial Year			Remaining CA		Interest Amount to offset incremental cost of CA/PCA (in lakhs)
				Area (in Ha.)	Location (S.M.L. DB)	Financial (in lakhs)	Physical (in Ha.)	Financial (in lakhs)	Physical (in Ha.)	Financial (in lakhs)	Physical (in Ha.)	Financial (in lakhs)	Physical (in Ha.)		
1	2	J	4	3	6	7	8	9	10	11	12	13	14		
	MEHSANA SF	MEHSANA SF	WIDENING & STRENGTHENING TO FOUR LANE OF JAY CROSS ROAD (CH. KM. 92/320) TO KHERALLU CROSS ROAD (CH. KM. 115/320) SECTION ON NH 58 IN THE STATE OF GUJARAT (AREA 46 HA.)	92	Rdf Khedbrahma; (24, 10'49.00 73.330.89		92		161.92						
	Jungadh WL	Ch-E	CONSTRUCTION OF AMBARADI SAFARI PARK TO GADADHARA MANDIR ROAD (VILLAGE ROAD).	1	Dalkhaniya (મહેલો મહેલો એલ.)		1		1.76						
	MEHSANA SF	MEHSANA SF	DIVERSION OF 31.54565 HA OF NOTIFIED PROTECTED FOREST IN MEHSANA DISTRICT FOR WIDENING OF NH-68 PATAN TO GOJARIYA	68	Rdf Khedbrahma; (24, 12'30.32 73.412.99		68		119.68						
	Kutch	PATAN	DIVERSION OF 46.6803 HA OF NOTIFIED PROTECTED FOREST IN PATAN DISTRICT FOR WIDENING OF NH-68 PATAN TO GOJARIYA	90	Varahi		90		158.4						
	BARUCH SF	SURAT SF	WIDENING AND STRENGTHENING OF AREK SIDDRA PUHI SARBHON ROAD - KM 3/0 TO 7/4, TA-BARODU, DIST-SURAT	3	Vankal N 21.24186 E 73.04691		3		5.28						
	MEHSANA SF	MEHSANA SF	CONSTRUCTION OF APPROACH ROAD TO CONNECT SH 41 NEAR BALIYASAN DISTRICT MEHSARA	1	Dholwani; (23.57'13.25 73.11'39.45		1		1.76						
	BARUCH SF	VALSAD SF	MUMBAI-AMENDABAD HIGH SPEED RAILWAY PROJECT	1	Jaghadhiya		1		1.76						
	SURAT	VARA	DIVERSION OF 4.97 HA OF RESERVE FOREST LAND OF LAYING IRRIGATION UNDERGROUND WATER PIPELINE UNDER TA.P. KARANI LINK PIPELINE LIFT IRRIGATION PROJECT.	5	Beda		5		8.8						
	Surat	Sub Div Bharuch	PERMISSION FOR DIVERSION OF 0.1750 HA PROTECTED FOREST LAND FOR CONSTRUCTION OF APPROACH ROAD FOR PETROL PUMP AND COMPLEX AT VILLAGE KONDH TALUKO RC VALIA, DIST. BHARUCH ON ANKLESHWAR VALIA ROAD	2	Vill. Koyali Mandvi, Tal. Netrang (547(79) & 545)		2		3.52						
	Vadodra	Godhra	DIVERSION OF 0.36 HA. RESERVED FOREST LAND FOR PANAM HIGH LEVEL J-I DISTRIBUTORY OF RIGHT BANK CANAL, VILLAGE MITHAPUR, TA. SHEHERA, DISTRICT: PANCHMAHAL IN GUJARAT STATE.	1	Halol 22° 26'34.82"N 73° 35'47.20"E 22° 26'38.72"N 73° 35'49.49"E 22° 26'37.27"N 73° 35'51.96"E 22° 26'34.01"N 73° 35'49.49"E		1		1.76						

S. No	Circle	Division	FC Project Details	C.I. Area as per FC proposal		CA Executed		CA Proposed for current Financial Year			Remaining CA		Intervent Amount to offset incremental cost of CA/PCA (in lakhs)
				Area (in Ha.)	Location (A.M.L. DR)	Physical (in Ha.)	Financial (in lakhs)	Physical (in Ha.)	Financial (in lakhs)	Physical (in Ha.)	Financial (in lakhs)	Physical (in Ha.)	
1	2	3	4	5	6	7	8	9	10	11	12	13	14
			PERMISSION FOR DIVERSION OF 0.27 HA. PROTECTED FOREST LAND FOR APPROACH ACCESS INTO OUR MINES AT VARIOUS LOCATIONS THROUGH DECLARED PROTECTED FOREST AREA ON EITHER SIDE OF NATIONAL HIGHWAY 7 BA BET N EEN	1	Rapar North 23°51'45.86"N 70° 52'52.406"E				1	1.76			
			OUR PROJECT PLACE IS EXACTLY PLACED BESIDE THE DECLARED ROAD SIDE PROTECTED FOREST AREA SO WE ARE APPLYING FOR THE FCA-1980 PROPOSAL FOR GRANT TO PERMISSION OF APPROACH ACCESS IN DECLARED ROAD SIDE PR	0.0918	Anjar SF 23°09'6.32"N 69° 58'20.5908"E				0.0918	0.161568			
			Widening & Strengthening of Junagadh-Bharuch-Parab Vevel Road	35	Vill. Karmadi, Ta. Limkheda 22.960325 74.042305				35	61.6			
			Division of 35.5550 ha Protected Forest land for Widening & Strengthening 10.00 mtr to Four lane Naroda-Dehgam-Harol. Dhareurs road joining S.H 59 Near Dhansura (S.H.No.88) km. 61.000 to km. 73	32	Savapur (N 23.23.35.34 E 73.22.57.13 N 23.23.42.15 E 73.23.10.58 N 23.23.21.20. E 73.23.24.32 N 23.23.17.43 E 73.23.12.02				32	56.32			
			Four Lining of Vadodra-Padra-ambugar road km. 44/00 to 52/575	14	Vill. Tal. Netrang				14	24.64			
			Widening of existing 2 lane to 4 lane with service road between km 329/600 to 334/100 on NH-88.	34	Vill. Raghapur, Tal. Danta, Ambajji South				34	59.84			
			Reconstruction of Salspur Dakshinys Road	1	Dalkhaniya(પગુડી મહેલ તરફ.) પગુડી મહેલ તરફ.				1	1.76			
			Widening & Strengthening of Naswad - Bhokha - Kewant Road km. 0/0 to 38/000	22	Halol				22	38.72			
			Division of 10.80 Ha. Protected Forest Land of Road Side For Construction of Pagdani on Ahmedabad-Virangam-Mandol-Dasada-Panchasse-Shankheshwar road, District: Patan in Gujarat State.	22	Santalpur				22	38.72			
			Road widening of Road No.5 and K road in Gandhinagar District	4.0788	Borji				4.0788	7.178688			
			Construction of ambaji bypass road (i.e.m. 0.00 to 2/950) on himmatnagar- khuroi- ambaji- aburood Road S.H.-9	13.275	Danta East				13.275	23.364			

S. No	Circle	Divisions	FC Proposal Details	CA Area as per FC proposal						CA Executed			CA Proposed for current Financial Year			Remaining CA		Interest Assessed to offset incremental cost of CA/PCCA (in lakhs)
				Acre (in Ha.)	Location (KML file)	Financial (in lakhs)	Physical (in Ha.)	Financial (in lakhs)	Physical (in Ha.)	Financial (in lakhs)	Physical (in Ha.)	Financial (in lakhs)	Physical (in Ha.)	Financial (in lakhs)	Physical (in Ha.)			
1	2	3	4	5	6	7	8	9	10	11	12	13	14					
	Vadod	Dang - S	Bilimora Chikhli vande Vaghel Road (km. 53/400 to 56/600 (Only for Left Side Of The Road) & Km. 56/600 to 59/500 (For Both Side Of The Road)	3.76	Jamanpada				3.76	6.6176								
	Gandhinagar at WL	Banswasiptha	Improvement of road Bakasar - Mavasan from km 0.000 to km 32.49 (net length 32.49 km) from existing G-9 specification to NHIL specification under 45 BRTF area under Project Chetak in Rajasthan state	10	Tharad				10	17.6								
	Kutch	SF Kutch	Widening & Strengthening of existing B.T. Surface and reconstruction of cross drainage structure of Deshpur Mandvi Nalwa Narvasal tower road. (NH-46, 8A-E,1) Section : KM 226/200 to 242/500	13.1	Dayapar North 23°45'15.477"N 68°51'18.1407"E				13.1	23.056								
	Gandhinagar	Arvali	Road Widening of Masana Talod Mansol Gambhol Road Km 23/540 to 56/540	35	Bhempura, Kau, (N 23.29.54.99 E 73.34.15.63 N 23.30.5.52 E 73.34.13.82 N 23.30.2.50 E 73.34.51.39 N 23.29.55.70 E 73.34.50.73				35	54.6								
	Gandhinagar	Arvali	Road Widening of Himmatnagar Tal Derad Deshtar Road Km 0/0 to 26/500	28	Suvachar, (N 23.19.507 E 73.23.659 N 23.19.761 E 73.24.186 N 23.19.174 E 73.24.409 N 23.18.933 E 73.23.737				28	29.56								
	Gandhinagar at WL	Banswasiptha	Proposal for diversion of protected forest land for the project of four lining of Pragati path section Sugam - Limbuni - Masell - Medhura - Boru - Dughosari road Cr. 0/00 to 20/730	45	Vil. Ratanpur, Tal. Dantiwada (18) Vil. Zal, Tal. Dantiwada, (27)				45	79.2								
	Vadodra	Godbra	Diversion of 63367 Ha. Reserved forest land proposed to be diverted on favour of Gujarat Energy Transmission Corporation Limited for Erection of 66 KV Padardi - Bodidara S/C Line on D/C Panther tower W	14	Halol 22°26'31.38"N 73°35'49.57"E 22°26'38.55"N 73°35'56.94"E 22°26'38.30"N 73°35'59.86"E 22°26'35.71"N 73°36'0.85"E 22°26'34.67"N 73°36'2.95"E 22°26'18.59"N 73°36'0.02"E 22°26'21.50"N 73°35'52.30"E				14	24.64								

S. No	Circle	Division	FC Project Details	Area (in Ha.)	CA Area at net PC (promoted)		CA Executed		CA Proposed for current Financial Year		Remaining CA		Interest Amount to be paid after incremental cost of CA/PCA (in lakhs)
					Location (K.M. Bt)	Financial (in lakhs)	Physical (in Hb.)	Financial (in lakhs)	Physical (in Hb.)	Financial (in lakhs)	Physical (in Hb.)		
1	2	3	4	5	6	7	8	9	10	11	12	13	14
Gandhinagar		Seharzanaba	66KV Ubsal Vijaynagar line	15	Section-4, Rdf Poshina 24 17 54 .25N 73 0 11 .78E				15	26.4			
Kutch		Kutch West	Adani Green Energy (MP) Limited Rasadiya PS - Bhuj PS 220 kv D/C line	8	Nakhatrana East				8	14.08			
Kutch		PATAN	AMRAPUR WIND POWER PROJECT	1	VIII. Jogiyanta Tal. Malpur Dist.Sabarkantha				2	2.82			
Vadodra		Godhra	66KV LILO TO VALADHARI'S FROM EXISTING 66KV SC ANIDAI(BHALODI) 4* KOLIBHAD LINE WITH ACS'S DOG CONDUCTOR DIST. BAIROT	0.03	VIII. Palanpur Tal. Halol Dist.Panchmahal 22°26'35.21"N 73°35'46.02"E 22°26'33.10"N 73°35'51.85"E 22°26'31.66"N 73°35'49.17"E 22°26'32.50"N 73°35'46.02"E				1	1.76			
Ahmedabad		Ahmedabad	DIVERSION OF 3.5875 HA PROTECTED FOREST LAND FOR THE PROJECT OF WIDENING 5.50 METER TO FOUR LANE OF S.H.NO.117 GUNDE-LOTHAL- SARGWADA- BHULAD ROAD K.M. 00.00 TO 700 RANGE- DHOLKA TALUKA- DHOJKA. DI	3.5875	VIII. Navagam (Karna) Tal. Dholera Dist.Ahmedabad (23°15'16.91"N 71°57'32.66"E)				8	14.08			
Juswadi		Surendranagar	GUJARAT WATER SUPPLY & SEWERAGE BOARD	0.307	VIII. Tal. : Dist.NA (મુળી રેલ્વે સ્ટેશન વીભાગને વલકેશનમાં ૭૦ ટકા એડવોર્સ વર્કમાં સમાવેશ થઈ ગયેલ છે. ૬૫ નવેમ્બર- ૧૯૨) મુળી રેલ્વે સ્ટેશન વીભાગને વલકેશનમાં ૭૦ ટકા એડવોર્સ વર્કમાં સમાવેશ થઈ ગયેલ છે. ૬૫ નવેમ્બર- ૧૯૨								
Gandhinagar		Anand	66KV BHUTIYA UBSAL LINE	0.18	Rajali (N 23.34.28.80 E 73.20.36.81 N 23.34.24.51 E 73.20.37.38				0.18 200 plants	0.35			

S. No	Circle	Division	FC Project Details	CA Area as per FC proposal						CA Proposed for current Financial Year			Remaining CA		Intervent Amount to offset incremental cost of CA/PCA (in lakh)
				Area (in Ha.)	Location (6.M.L. Etc)	Financial (in lakhs)	Physical (in Ha.)	Financial (in lakhs)	Physical (in Ha.)	Financial (in lakhs)	Physical (in Ha.)	Financial (in lakhs)			
1	2	3	4	5	6	7	8	9	10	11	12	13	14		
Vadodra	Godhra		CONSTRUCTION OF 66KV D/C KHAMPADAR TO MENDARDA LINE BY LAYING OF 66KV TOWER 630SQ.M. (6+1) UNDERGROUND POWER CABLE NEAR VILLAGE: MENDARDA (TALUKA: MENDARDA & DIST.: JUNAGADH)	0.0384	Vill: Palanpur Tal.: Halol Dist: Panchmahal 22°26'35.21"N 73°35'46.03"E 22°26'33.10"N 73°35'51.85"E 22°26'31.66"N 73°35'49.17"E 22°26'32.50"N 73°35'46.02"E				1	1.76					
Tunageadh WL	Gr-E		NOFN	0.26325	Vill: Shirvaniya Tal.: Babara Dist: Amreli (E-21.917923 N-71.418107) E-21.917923 N-71.418107				1	1.76					
Valsad	Valsad - S		GAS DISTRIBUTION NETWORK IN UNIARGAM TALUKA & SURROUNDING AREA (ROYAL ARC ELECTRODES CONNECTIVITY)	0.064	Vill: Palanpur Tal.: Halol Dist: Panchmahal				1	1.76					
Vadodra	Mahisagar		DIVERSION OF 1.42 HA. PROTECTED FOREST LAND FOR THE CONSTRUCTION OF PROPOSED 2 LANE ROB AND ITS APPROACHES IN REPLACEMENT OF EXISTING LEVEL CROSSING NO.88 AT KM 64 (OLD NH-228 INAF VANTA 8F- BORSAD - KAS ROAD DISTRICT : ANAND, GUJARAT STATE.	1.42	Vill: Vandiya Tal.: Santrempur Dist: Mahisagar 23.128036 73.841030				3	5.08					
Vadodra	MAHISAGAR		DIVERSION OF 0.72 HA. RESERVED FOREST LAND FOR THE CONSTRUCTION OF NEW FILTER PLANT, R.C.C. UG SUMP AND PUMP HOUSE FOR DRINKING WATER SUPPLY FACILITY IN 44 VILLAGES OF LUNAWADA TALUKA, VILLAGE : VARADIHAR, TALUKA- LUNAWADA, DISTRICT: MAHISAGAR IN GUJARAT	0.72	Vill: Vardiari Tal.: Lunawada Dist: Mahisagar 23.52329 73.273123				2	3.52					
Vadodra	MAHISAGAR		DIVERSION OF 0.9375 HA. RESERVED FOREST LAND FOR THE CONSTRUCTION OF NEW FILTER PLANT, R.C.C. UG SUMP AND PUMP HOUSE FOR DRINKING WATER SUPPLY FACILITY IN 73 VILLAGES OF KHANPUR TALUKA, VILLAGE : BAMBODA, TALUKA- KHANPUR, DISTRICT: MAHISAGAR IN GUJARAT STATE	0.9375	Vill: Akadana degamda Tal.: Khanpur Dist: Mahisagar 23.124393 73.342176				2	3.52					
JUNAGADH	JUNAGADH		ROPEWAY APPROACH ROAD	0.2	Vill: Tal.: Dist.					0					

S. No	Circle	Divisions	FC Proposal Details	CA Area as per FC proposal						CA Executed			CA Proposed for current Financial Year			Remaining CA		Interest Amount to offset incremental cost of CA/PCA (in lakhs)
				Area (in Ha.)	Location (KML file)	Financial (in lakhs)	Physical (in Ha.)	Financial (in lakhs)	Physical (in Ha.)	Financial (in lakhs)	Physical (in Ha.)	Financial (in lakhs)	Physical (in Ha.)	Financial (in lakhs)	Physical (in Ha.)	Financial (in lakhs)		
1	2	3	4	5	6	7	8	9	10	11	12	13	14					
	Gadhwa SF	SF Vadodra	KGTL DRUMAD-BHOTAL SECTION (GUJARAT STATE)	5.4283	VIII: Viral Tal.:Baria Dist:Dehod				9	5.08								
	BHARUCH SF	NAVSARI SF	LAYING OF 66KV, 1C X 630 SQMM (3+1)XLPE CABLE FROM 220KV AMBETHA SS TO 66KV CHIKHALI S/S UNDER KISAN SURYODAY YOINA	0.1708	VIII: Tal.: Dist:NO					0								
	Surat	Sub Div Business	PROPOSAL FOR GRANT OF PERMISSION FOR LAYING UNDER GROUND DRINKING WATER PIPELINE ALONG PROJECTED FOREST LAND	0.13	VIII:Sevya Tal.:Netrang Dist:Bharuch				1	1.31								
	Gandhinagar WL	Banaskantha	DIVERSION OF 0.9972 HA. P.F. LAND FOR WIDENING OF PALANPUR-AMBAJI HIGHWAY (NH-58) FROM RTO CIRCLE TO RTO OFFICE IN PALANPUR OF BANASKANTHA DISTRICT BY NATIONAL HIGHWAYS SUB DIVISION, TDAR	0.9972	VIII: Malana Tal.:Palanpur Dist:Banaskantha				2	11.85								
	BHARUCH SF	NAVSARI SF	LAYING OF 66KV 630 SQ MM (3+1)X2 XLPE UNDERGROUND CABLE FOR KUSHAN SURYODAY YOINA FROM 66KV GANDEVI-SULTANPUR LINE TO 220KV AMBETHA SS	0.4482	VIII: Palanpur Tal.:Haloj Dist:Panchmahal				1	5.32								
	BHARUCH SF	NAVSARI SF	LAYING OF 66KV, 1C X 630 SQMM (3+1)X2 XLPE CABLE ILEO FROM 66KV NAVSARI-BLUMORA LINE TO 66KV GANDEVI S/S UNDER KISAN SURYODAY YOINA	0.06168	VIII: Palanpur Tal.:Haloj Dist:Panchmahal				1	5.32								
	Junagadh WL	Gir-E	WIDENING & STRENGTHENING OF VARASDA MATRALA KRUSHNAGADH ROAD (MDR) KM 00 TO 9.80 (WORKING SECTION) CH 2.825 TO 3.9250) DIST. AMRELI IN GUJARAT STATE.	0.825	VIII: Baria Tal.:Baria Dist:Dahod				2	4.32								
	Vadodra	Chhotaudepur	RELIANCE JIO INFOCOMM LIMITED USOF TOWER SITE CHHOTA UDEPUR DIST. ILA (0.0394)	0.0324	VIII: Rahej Tal.:Chhotaudepur Dist:Chhotaudepur 23.52329 ; 73.273123 23.124593;73.342176				1	5.08								
	Kutch	SF Kutch	GRANT PERMISSION OF 0.1068 HA PROTECTED FOREST LAND FOR 220 KV 800 SQMM (2+1) ALUMINIUM CORRUGATED SHEATHED XLPE UG CABLE HAVING ROUTE LENGTH 1.187 KM FOR 220 KV SC (2-PHASE) LINE FROM 220 KV SHIVLAKHA TSS (CETCO) S/S TO PROPOSED SHIVLAKHA TSS (RVNL, TABHACHAL) DISTRICT-KUTCH IN GUJARAT STATE.	0.1068	VIII: Chandrapur Tal.:Anjar Dist:Kutch 23° 15'42.11" N 70° 47' 5.61" E				0.074	1.1								
																	18070.45	9576.68

2. TABLE 2: Mandatory Activity: Catchment Area Treatment Plan

Sl. No.	Sub Div./Bharuch	FC Proposal Details	CAT Area as per FC proposal		CAT Executed	CAT Proposed for current Financial Year		Remaining CAT	Interest Amount to offset incremental cost of CAT (in lakhs)
			186.96	746.2					
1	Surat	Diversion of 186.96 Ha. Of Reserve Forest Acquisition of Forest land for the Proposed Bhaadhat Barnage Project Across River Narmada in Bharuch District in Favour of Executive Engineer, Gulf of Khambhat Development Project (WR), Project Implementation Unit-2 Vadodara, Gujaraat	Karatha	21,41,55.0	746.2	15	4.76		
				073,28,20.3					
			Kochbar	21,40,07.2		10	3.17		
				073,24,64.1					
			Ashnavi (Varadiya)	21,39,56.5		20	6.35		
				73,19,03.7					
			Ujdi	21,40,32.8		25	8.29		
				73,19,33.0					
			Khalak Company	21,45,81.3		15	4.97		
				73,21,46.4					
			Kakarpada	21,71,07.17		15	4.97		
				073,43,44.47					
			Movi	21,71,71.69		15	4.97		
				073,45,61.26					
			Yal	21,41,20.89		20	6.63		
				073,29,00.60					
			Fiehvada	21,41,09.77		15	4.97		
	073,29,35.87								
Varadiya	21,40,14.04	40	6.26						
	21,40,09.00								
	73,19,23.0.0								
	73,19,19.8								
Pingot	21,34,07.50	20	3.13						
	73,24,56.89								
Fiehvada	21,41,03.06	40	24.51						
	73,29,07.85								
Utraj	21,35,22		30.00						
	72,49,16								
Motiya	21,35,14.78		10.25						
	073,25,16,17								
Netrang (Moriyana)	21,37,59.47		5.75						
	073,20,34,35								
Gaibw	21,38,55.25		3.50						
	073,27,12,09								
Netrang Range	-		14.00						
Bharuch Range	-		13.00						

FC Proposal Details	CAT Area as per FC proposal		CAT Executed	CAT Proposed for current Financial Year		Remaining CAT	Interest Amount to offset incremental cost of CAT (in lakhs)
	Kakarpuda	21,71,07.17 073,43,44.47			4.00		
	Ujdi	21,40,32.8 73,19,33.0			4.00		
	Kakarpuda	21,71,07.17 073,43,44.47			9.00		
	Movi	21,71,71.69 073,45,61.26			9.00		
	Umarkhedda	21,44,390 73,23,205			9.00		
	Kadvali	21,47,388 73,16,182			9.00		
Total		186.96			250.00		
						746.29	
							203.48

4. Table 4: Mandatory Activity: Other Component

Row Labels	Sum of Pro-Phy	Sum of Pro-Fin
2. 30% + Current Year Plantation -2023-24	17.02	20.67
3. 70 % Advance Work 2024-25	0.9684	3.96
3. One Year Old Maintenance - 2022-23	28.278	22.71
4. Two Year Old Maintenance - 2021-22	48.065	12.89
6. Four Year Old Maintenance - 2019-20	11.3612	6.938072
9. Seven Year Old Maintenance - 2016-17	15	1.5
ONGC		100
Grand Total	120.6926	168.668072

4. Table 4: Mandatory Activity: Other Component

S.No	Circle	Division	FC Proposal Details Project Name/Details	Others Area as per FC proposal		Others Executed		Others Proposed for current		Remaining Others Physical (in Ha.)	Interest Amount to offset incremental cost of Other Component
				Others Activities (in Ha.)	Location (kmt file)	Financial (in lakhs)	Physical (in Ha.)	Financial (in lakhs)	Physical (in Ha.)		
1	Jungadh	Surenranagar	765 KV D/C Lakadia-Vadodam Transmission line (Online 47.827 ha.)	17.02	"22.56 3.05, 71 19.58.05 22.56 1.87, 71 20 11.64 22.56 2.05, 71 20 24.78 22.55 59.39, 71 20.40.1 22.55 59.73, 71 21 1.3	59.94	12.98	12.75	12.980	0	31.43
2	Jungadh	Surenranagar	765 KV D/C Lakadia-Vadodam Transmission line (Online 47.827 ha.)	17.02	"22.55 58.25, 71 20 53.17 22.55 58.22, 71 21 38.74 22.55 56.1, 71 21 17.85"	18.65	4.04	3.97	4.040	0	9.77
3	Vadodara	Godhra	Diversion of 0.9684 hectares of forest land proposed to be diverted on favour of Gujarat Energy Transmission Corporation Limited for Erection of 66 KV LLO Godlav line at Village - Bor Ta. Ghoghamba Dist. Panchmahal, Gujarat.	0.9684	Bor	8.4	0.9684	0	0.9684	0	0
4	Kutch	Kutch West	Diversion of 95.6684 Ha. (94.7310 ha. Kutch West + 0.9374 ha. Kutch SF) forest land for construction of re-configuration of Bhuj PS- Lakdiya 795 KV D/C line so as to establish Bhuj-II -Lakadiya 765 KV D/C line as well as Bhuj-II 765 KV associated with Transmission system for providing connectivity to RE Projects as Bhuj-II (2000MW) in Gujarat (Bhuj-II) under TBCB through Forest area of Gujarat State.	28.278	Nitrona, Akadun, Medisar				28.278		
5	Valsad	Valsad - N	Diversion of 0.6632 ha. Reserved Forest land for 66 KV Piprol- Manichondhi S/C with Dug conductor on D/C Punher Tower line to 66 KV Manichondhi sub-station in favour of Executive Engineer (Const.) GETCO. Construction Division in Valsad District of Gujarat.	10.6632	Piprol Pindval Sisunjal Bhuvhan Pundlavkhadiak Manichondhi	-	11	2.16	11.000	-	-
6	Jungadh	Jamnagar	Diversion of 52.95 ha of forest land in favour of M/s Enercom(India) Limited for construction of 61.6 MW Wind Power Project in Village Keshypur, Vachobhu, Gorinja, Nivadra, Virpur, Taluka Dwaraka & Kalyanpur in Jamnagar District of Gujarat	9.457	Keshypur	17.62			9.457		2.74

S.No	Circle	Division	FC Proposal Details		Others Area as per FC proposal			Others Executed		Others Proposed for current		Remaining Others		Interest Amount to offset incremental cost of Other Component
			Project Name/Details	Others Activities (in Ha.)	Location (land file)	Financial (in lakhs)	Physical (in Ha.)	Financial (in lakhs)	Physical (in Ha.)	Financial (in lakhs)	Physical (in Ha.)	Financial (in lakhs)		
7	Jamnagadh	Jamnagar	Diversion of 52.95 ha of forest land in favour of M/s. Enercom(India) Limited for construction of 61.6 MW Wind Power Project in Village Keshvapur, Vachchhu, Goringja, Navadra, Virpur, Taluka Dwaraka & Kalyangpur in Jamnagar District of Gujarat	8.512	Navadra	15.86			8.512	2.46				
8	Jamnagadh	Jamnagar	Diversion of 52.95 ha of forest land in favour of M/s. Enercom(India) Limited for construction of 61.6 MW Wind Power Project in Village Keshvapur, Vachchhu, Goringja, Navadra, Virpur, Taluka Dwaraka & Kalyangpur in Jamnagar District of Gujarat	5.432	Virpur (Gangdi)	10.12			5.432	1.57				
9	Jamnagadh	Jamnagar	Diversion of 52.95 ha of forest land in favour of M/s. Enercom(India) Limited for construction of 61.6 MW Wind Power Project in Village Keshvapur, Vachchhu, Goringja, Navadra, Virpur, Taluka Dwaraka & Kalyangpur in Jamnagar District of Gujarat	0.329	Vachchhu	0.61			0.329	0.10				
10	Jamnagadh	Jamnagar	Diversion of 52.95 ha of forest land in favour of M/s. Enercom(India) Limited for construction of 61.6 MW Wind Power Project in Village Keshvapur, Vachchhu, Goringja, Navadra, Virpur, Taluka Dwaraka & Kalyangpur in Jamnagar District of Gujarat	5.418	Vachchhu	10.10			5.418	1.57				
11	Jamnagadh	Jamnagar	Diversion of 52.95 ha of forest land in favour of M/s. Enercom(India) Limited for construction of 61.6 MW Wind Power Project in Village Keshvapur, Vachchhu, Goringja, Navadra, Virpur, Taluka Dwaraka & Kalyangpur in Jamnagar District of Gujarat	7.917	Goringja	14.76			7.917	2.29				
12	Gandhinagar	Sabarkantha	765 KV D.C. BANASKANTHA- CHEHITORGADHI TRANSMISSION LINE	5.7218	Charadap & Vurabar	19.31731		13.90	5.722	1.24	0	4.09		
13	Vadodara	Mahisagar	Diversion of 4.2030 ha Protected Forest Land for Laying of 66 KV S/C sagadas in Mayadh Rajyuta Transmission line on "T" frame Structures with ACSR Panther conductor at Ta.- Sonranpur & Morava (Hoshaf), Panchmahal & mahisagar District in Favour of Executive Engineer (Construction) GETCO, Jambhava, Vadodara.	4.203	Doli	348.95			0.468	0.48	0.468			

S.No	Circle	Division	FC Proposal Name/Details	Others Area as per FC proposal			Others Executed		Others Proposed for current		Remaining Others		Interest Amount to offset incremental cost of Other Component
				Others Activities (in Ha.)	Location (land file)	Financial (in lakhs)	Physical (in Ha.)	Financial (in lakhs)	Physical (in Ha.)	Financial (in lakhs)	Physical (in Ha.)	Financial (in lakhs)	
14	Vadodara	Mahisagar	Diversion of 4.2030 ha Protected Forest Land for Laying of 66 KV S/C savdas na Muvadh Rajayata Transmission line on "H" frame Structure with ACSR Panther conductor at Ta.- Santrapur & Morava (Hadaf), Panchmahal & mahisagar District in Favour of Executive Engineer (Construction) GETCO, Jambuva, Vadodara.		Sarava	348.95	0.2034	0.2034	0.2034	0.21	0.2034		
15	Vadodara	Mahisagar	Diversion of 4.2030 ha Protected Forest Land for Laying of 66 KV S/C savdas na Muvadh Rajayata Transmission line on "H" frame Structure with ACSR Panther conductor at Ta.- Santrapur & Morava (Hadaf), Panchmahal & mahisagar District in Favour of Executive Engineer (Construction) GETCO, Jambuva, Vadodara.		Vaankadi	348.95	1.2366	1.2366	1.237	1.26	1.2366		
16	Vadodara	Mahisagar	Diversion of 4.2030 ha Protected Forest Land for Laying of 66 KV S/C savdas na Morvadh Rajayata Transmission line on "H" frame Structure with ACSR Panther conductor at Ta.- Santrapur & Morava (Hadaf), Panchmahal & mahisagar District in Favour of Executive Engineer (Construction) GETCO, Jambuva, Vadodara.		Aanjanva	348.95	0.8856	0.8856	0.886	0.90	0.8856		
17	Vadodara	Mahisagar	Diversion of 4.2030 ha Protected Forest Land for Laying of 66 KV S/C savdas na Morvadh Rajayata Transmission line on "H" frame Structure with ACSR Panther conductor at Ta.- Santrapur & Morava (Hadaf), Panchmahal & mahisagar District in Favour of Executive Engineer (Construction) GETCO, Jambuva, Vadodara.		Charada	348.95	0.6336	0.6336	0.634	0.65	0.6336		
18	Vadodara	Mahisagar	Diversion of 4.2030 ha Protected Forest Land for Laying of 66 KV S/C savdas na Muvadh Rajayata Transmission line on "H" frame Structure with ACSR Panther conductor at Ta.- Santrapur & Morava (Hadaf), Panchmahal & mahisagar District in Favour of Executive Engineer (Construction) GETCO, Jambuva, Vadodara.		Godhur	348.95	0.36	0.36	0.360	0.37	0.36		

S.No	Circle	Division	FC Proposal Details		Others Area as per FC proposal			Others Excited		Others Proposed for current		Remaining Others Physical (in Ha.)	Financial (in lakhs)	Interest Amount to offset incremental cost of Other Component
			Project Name/Details	Others Activities (in Ha.)	Location (land file)	Financial (in lakhs)	Physical (in Ha.)	Financial (in lakhs)	Physical (in Ha.)	Financial (in lakhs)				
19	Vadodara	Mahisagar	Diversion of 1.4364 ha Reserved Forest land for laying 66 KV S/C common point Klumpur to Malpur Transmission Line on Tower "H" Frame Structure With ACSR Panther Conductor at Klumpur Dist.Mahisagar in Favour of Executive Engineer (Const.) GETCO Jambhava Vadodara	1.4364		Dodavavita	10.47	1.3662	1.366	1.39	1.3662			
20	Vadodara	Mahisagar	Diversion of 1.4364 ha Reserved Forest land for laying 66 KV S/C common point Klumpur to Malpur Transmission Line on Tower "H" Frame Structure With ACSR Panther Conductor at Klumpur Dist.Mahisagar in Favour of Executive Engineer (Const.) GETCO Jambhava Vadodara	1.4364		Bakor	10.47	0.0702	0.070	0.07	0.0702			
21	Vadodara	Godhra	Diversion Of 4.2030 ha of Protected forest land for laying of 66 KV S/C savdas na rivudada Rajyata Transmission line of "H" frame structure with ACSR panner conductor at ta santumpur & Morva (Hadf) Panchmahal & Mahisagar Dist in favour of Executive Engineer	0.4158		Vavoda	2.91	0.4158	0	0.4158	0	0	0	
22	Vadodara	Baria	Dayvarzan of 31.47.62(ha) Forest land for Construction of 400 K.V DAC Rajgaudi-Karamsal Transmission Line under Area Medicinal Plantation Project	31.4762		Taramkach		1.61		1.610		0.16		
23	Vadodara	Baria	Dayvarzan of 31.47.62(ha) Forest land for Construction of 400 K.V DAC Rajgaudi-Karamsal Transmission Line under Area Medicinal Plantation Project	31.4762		Rachhvan		5		5.000		0.50		
24	Vadodara	Baria	Dayvarzan of 31.47.62(ha) Forest land for Construction of 400 K.V DAC Rajgaudi-Karamsal Transmission Line under Area Medicinal Plantation Project	31.4762		Khejuri		2		2.000		0.20		
25	Vadodara	Baria	Dayvarzan of 31.47.62(ha) Forest land for Construction of 400 K.V DAC Rajgaudi-Karamsal Transmission Line under Area Medicinal Plantation Project	31.4762		Ubhadar		1.32		1.320		0.13		
26	Vadodara	Baria	Dayvarzan of 31.47.62(ha) Forest land for Construction of 400 K.V DAC Rajgaudi-Karamsal Transmission Line under Area Medicinal Plantation Project	31.4762		Zabu		2.07		2.070		0.21		
27	Vadodara	Baria	Dayvarzan of 31.47.62(ha) Forest land for Construction of 400 K.V DAC Rajgaudi-Karamsal Transmission Line under Area Medicinal Plantation Project	31.4762		Bbe		1		1.000		0.10		
28	Vadodara	Baria	Dayvarzan of 31.47.62(ha) Forest land for Construction of 400 K.V DAC Rajgaudi-Karamsal Transmission Line under Area Medicinal Plantation Project	31.4762		Jambhava		2		2.000		0.20		

S.No	Circle	Division	FC Proposal Details		Others Area as per FC proposal			Others Executed		Others Proposed for current		Remaining Others		Interest Amount to offset incremental cost of Other Component	
			Project Name/Details	Location (km ² file)	Financial (in lakhs)	Physical (in Ha.)	Financial (in lakhs)	Physical (in Ha.)	Financial (in lakhs)	Physical (in Ha.)	Financial (in lakhs)	Physical (in Ha.)			
29	Gandhinagar W	Samand WL- Nal Sarovar	ONGC - Transfer to society for work in Nal Sarovar Bird Sanctuary								100.00				
Total															
														115.623	168.668

5 & 6 Table 5 : Net Present Value (NPV) & Interest under CAMPA for the Year 2023-24

Activity	Values	
	Sum of NPV - Phy	Sum of NPV - Fin
01. 70% Advance Work -2024-25	3092	4423.03
02. 30% + Current Year Plantation Year 2023-24	4527	2082.39
03. One Year Old Maintenance - 2022-23	4296.5	1752.42
04. Two Year Old Maintenance - 2021-22	2459	1120.76
05. Three Year Old Maintenance - 2020-21	119.56	23.02
06. Four Year Old Maintenance - 2019-20	20	4.01
07. Five Year Old Maintenance - 2018-19	100	8.79
100% Advance Work + 30% Current Year	1075	925.12
100% Irrigated Plantation	243	581.49
Pest and disease control in forest		
(Protection of Charoli Trees from Fungal infection)		24.94
Plantation - in Gandhinagar City 20 ha. area	20	99.74
Grand Total	15952.06	11045.71

5. & 6 Table 5: Net Present Value (NPV) & Interest under CAMPA for the Year 2023-24

S.No	Circle	Division	Plantation Target as per Working Plan for Current Year	Plantation under NPV				Others Schemes			Interest Amount to offset incremental cost of NPV		
				Project Name/Details	Physical (in Ha.)	Location (kml file)	Financial (in lakhs)	Physical (in Ha.)	Financial (in lakhs)	Oth-Phy		Oth-Fin	Interest
1	Ahmedabad	Ahmedabad	04. Two Year Old Maintenance - 2021	30	Moti Boru (22°26'20.32"N 72°18'58.52"E)	7.78							
16	BHARUCH SF	BHARUCH SF	04. Two Year Old Maintenance - 2021	10	Valia	3.99							
	Bharuch-SF	Navsari-SF	04. Two Year Old Maintenance - 2021-22	1.00	04. Two Year Old Maintenance - 2021-221	0.58							
	Bharuch-SF	Navsari-SF	04. Two Year Old Maintenance - 2021-22	1.00	04. Two Year Old Maintenance - 2021-221	0.58							
	Bharuch-SF	Navsari-SF	04. Two Year Old Maintenance - 2021-22	1.00	04. Two Year Old Maintenance - 2021-221	0.58							
	Bharuch-SF	Navsari-SF	04. Two Year Old Maintenance - 2021-22	2.00	04. Two Year Old Maintenance - 2021-222	1.16							
	Bharuch-SF	Navsari-SF	04. Two Year Old Maintenance - 2021-22	2.00	04. Two Year Old Maintenance - 2021-222	1.16							
	Bharuch-SF	Navsari-SF	04. Two Year Old Maintenance - 2021-22	1.00	04. Two Year Old Maintenance - 2021-221	0.58							
	Bharuch-SF	Navsari-SF	04. Two Year Old Maintenance - 2021-22	2.00	04. Two Year Old Maintenance - 2021-222	1.16							
	Bharuch-SF	Navsari-SF	04. Two Year Old Maintenance - 2021-22	1.00	04. Two Year Old Maintenance - 2021-221	0.58							
	Bharuch-SF	Navsari-SF	04. Two Year Old Maintenance - 2021-22	1.00	04. Two Year Old Maintenance - 2021-221	0.58							
	Bharuch-SF	Navsari-SF	04. Two Year Old Maintenance - 2021-22	1.00	04. Two Year Old Maintenance - 2021-221	0.58							
	Bharuch-SF	Navsari-SF	04. Two Year Old Maintenance - 2021-22	2.00	04. Two Year Old Maintenance - 2021-222	1.16							
	Bharuch-SF	Navsari-SF	04. Two Year Old Maintenance - 2021-22	1.00	04. Two Year Old Maintenance - 2021-221	0.58							
	Bharuch-SF	Navsari-SF	04. Two Year Old Maintenance - 2021-22	1.00	04. Two Year Old Maintenance - 2021-221	0.58							
	Bharuch-SF	Navsari-SF	04. Two Year Old Maintenance - 2021-22	1.00	04. Two Year Old Maintenance - 2021-221	0.58							
	Bharuch-SF	Navsari-SF	04. Two Year Old Maintenance - 2021-22	2.00	04. Two Year Old Maintenance - 2021-222	1.16							
	Bharuch-SF	Navsari-SF	04. Two Year Old Maintenance - 2021-22	2.00	04. Two Year Old Maintenance - 2021-222	1.16							
	Bharuch-SF	Navsari-SF	04. Two Year Old Maintenance - 2021-22	3.00	04. Two Year Old Maintenance - 2021-223	1.74							
	Bharuch-SF	Navsari-SF	04. Two Year Old Maintenance - 2021-22	2.00	04. Two Year Old Maintenance - 2021-222	1.16							
	Bharuch-SF	Navsari-SF	04. Two Year Old Maintenance - 2021-22	2.00	04. Two Year Old Maintenance - 2021-222	1.16							
18	Gandhinagar	Arvali	01. 70% Advance Work -2024-25	15	Jamgadh, (23°39'15.55"N 73°34'45.23"E)	20.65							
19	Gandhinagar	Arvali	01. 70% Advance Work -2024-25	10	Khalikpur (23°26'20.28"N 73°21'14.70"E)	13.76							
20	Gandhinagar	Arvali	01. 70% Advance Work -2024-25	15	Ubasal (23°49'58.29"N 73°15'29.36"E)	20.65							

S.No	Circle	Division	Plantation Target as per Working Plan for Current Year	Plantation under NPV			Interest Amount to offset incremental cost of NPV
				Physical (in Ha.)	Location (kml file)	Financial (in lakhs)	
			Project Name/Details	Physical (in Ha.)	Financial (in lakhs)	Physical (in Ha.)	Financial (in lakhs)
21	Gandhinagar	Arvalli	01. 70% Advance Work -2024-25	10	Panchmahudi (23°45'17.92"N 73°25'27.52"E)		13.76
22	Gandhinagar	Arvalli	01. 70% Advance Work -2024-25	10	Mankroda (23°47'1.22"N 73°15'0.60"E)		14.96
23	Gandhinagar	Arvalli	01. 70% Advance Work -2024-25	50	vansali (23°48'7.84"N 73°14'50.74"E)		22.94
24	Gandhinagar	Arvalli	01. 70% Advance Work -2024-25	15	vansali (23°48'7.84"N 73°14'50.74"E)		21.94
25	Gandhinagar	Arvalli	01. 70% Advance Work -2024-25	30	Ubasal (23°49'58.29"N 73°15'29.36"E)		12.97
26	Gandhinagar	Arvalli	01. 70% Advance Work -2024-25	20	vagheshvari (23°51'23.34"N 73°16'21.43"E)		29.92
27	Gandhinagar	Arvalli	01. 70% Advance Work -2024-25	5	vagheshvari (23°51'23.34"N 73°16'21.43"E)		1.50
28	Gandhinagar	Arvalli	01. 70% Advance Work -2024-25	25	Bavaliya (23°49'47.64"N 73°21'51.86"E)		39.90
29	Gandhinagar	Arvalli	01. 70% Advance Work -2024-25 02. 30% + Current Year Plantation Year 2023-24	50	As per mentioned in DPR for Bhiloda Range.		37.9

S.No	Circle	Division	Plantation Target as per Working Plan for Current Year	Plantation under NPV			Others Schemes		Interest Amount to offset incremental cost of NPV
				Physical (in Ha.)	Location (kml file)	Financial (in lakhs)	Physical (in Ha.)	Financial (in lakhs)	
			Project Name/Details						
			03. One Year Old Maintenance - 2022-23	1.25	As per mentioned in DPR for Bhiloda Range	29.92			
31	Gandhinagar	Arvalli	02. 30% + Current Year Plantation Year 2023-24	40	Sattasana-b	31.92			
33	Gandhinagar	Gandhinagar	02. 30% + Current Year Plantation Year 2023-24	40	Timba - b	31.92			
34	Gandhinagar	Gandhinagar	02. 30% + Current Year Plantation Year 2023-24	40	Raghupura	31.92			
35	Gandhinagar	Gandhinagar	02. 30% + Current Year Plantation Year 2023-24	40	Talegadh	31.92			
36	Gandhinagar	Gandhinagar	02. 30% + Current Year Plantation Year 2023-24	20	Dharoi	15.96			
37	Gandhinagar	Gandhinagar	03. One Year Old Maintenance - 2022-23	80	Sattasana- a & c	43.09			
38	Gandhinagar	Gandhinagar	03. One Year Old Maintenance - 2022-23	50	Sudasana	26.93			
40	Gandhinagar	Gandhinagar	05. Three Year Old Maintenance - 2020-21	2	PF Road Plantation Gandhinagar	1.99			
42	Gandhinagar	Gandhinagar	05. Three Year Old Maintenance - 2020-21	5	Vavol Plantation (23°13'580723736)	1.99			
43	Gandhinagar	Gandhinagar	01. 70% Advance Work -2024-25	150	Sabarkantha	224.42			
53	Gandhinagar	Sabarkantha	04. Two Year Old Maintenance - 2021-22	10	Potaliya - MFP	2.74			
98	Gandhinagar	Sabarkantha	100% Irrigated Plantation	10	Vreshwar (23°57'2.61"N 73°10'27.39"E)	19.95			
	Gandhinagar	Sabarkantha	100% Irrigated Plantation	10	Zanzuva (23°48'20.56"N 73°9'0.43"E)	19.95			
	Gandhinagar	Sabarkantha	100% Irrigated Plantation	10	Chandap (23°55'35.44"N 72°51'21.55"E)	19.95			
	Gandhinagar	Sabarkantha	100% Irrigated Plantation	10	Bara (24 24 863 N 73 0 705)	19.95			
	Gandhinagar	Sabarkantha	100% Irrigated Plantation	10	Nana simbaitya (23°18'36.22"N 73°0'15.88"E)	19.95			
103	Gandhinagar WL	Bansakantha	01. 70% Advance Work -2024-25	150	Ambaji	254.35			
109	Gandhinagar WL	Bansakantha	02. 30% + Current Year Plantation Year 2023-24	35	Nagel	27.93			
157	Junagadh	Jamnagar	02. 30% + Current Year Plantation Year 2023-24	40	Ghanda	30.32			
158	Junagadh	Jamnagar	02. 30% + Current Year Plantation Year 2023-24	25	Malvada	18.95			
160	Junagadh	Morbi	02. 30% + Current Year Plantation Year 2023-24	750	Navalakhi	239.38			
161	Junagadh	Morbi	02. 30% + Current Year Plantation Year 2023-24	350	Navalakhi	113.48			

S.No	Circle	Division	Plantation Target as per Working Plan for Current Year	Plantation under NPV			Others Schemes		Interest Amount to offset incremental cost of NPV
				Physical (in Ha.)	Location (kml file)	Financial (in lakhs)	Physical (in Ha.)	Financial (in lakhs)	
162	Junagadh	Morbi	02. 30% + Current Year Plantation Yes 04. Two Year Old Maintenance - 2021-22	500	Navalakh	74.81			
173	Junagadh	Surendranagar		7	Navapura	4.47			
180	Kutch	Kutch West	01. 70% Advance Work -2024-25	40	Bharapar	55.06			
181	Kutch	Kutch West	01. 70% Advance Work -2024-25	20	Changdai	27.53			
182	Kutch	Kutch West	01. 70% Advance Work -2024-25	25	Gontiyasar	34.41			
183	Kutch	Kutch West	01. 70% Advance Work -2024-25	25	Gagaliyana	34.41			
184	Kutch	Kutch West	01. 70% Advance Work -2024-25	25	Vandhay	34.41			
185	Kutch	Kutch West	01. 70% Advance Work -2024-25	25	Mangvana	34.41			
186	Kutch	Kutch West	02. 30% + Current Year Plantation Yes	200	Jakhau	63.84			
295	Surat	Vyara	01. 70% Advance Work -2024-25	50.00	Round Gunasada, C No-78-A, Coop No-5, Bhipura, Fort Songadh Range	68.82			
296	Surat	Vyara	01. 70% Advance Work -2024-25	10.00	Round Aiyar-2, C No-14, Aiyar, Kherwada Range	13.76			
297	Surat	Vyara	01. 70% Advance Work -2024-25	10.00	Round Kherwada, C No-49, Kherwada, Kherwada Range	13.76			
298	Surat	Vyara	01. 70% Advance Work -2024-25	20.00	Round Otta, C No-253, Coop No-5, Shinod, Malanagdev Range	27.53			
299	Surat	Vyara	01. 70% Advance Work -2024-25	10.00	Round Umarada, C No-224, Coop No-1, Bharadada, Sadadvel Range	13.76			
300	Surat	Vyara	01. 70% Advance Work -2024-25	10.00	Round Ekva, C No-210, Coop No-7, Ekva, Sadadvel Range	13.76			
301	Surat	Vyara	01. 70% Advance Work -2024-25	40.00	Round Limbi, C No-60, Coop No-8, Limbi-3, Tapty Range	55.06			
302	Surat	Vyara	01. 70% Advance Work -2024-25	20.00	Round Sarjami, C No-18, Coop No-10, Sarjami-1, Tapty Range	27.53			
303	Surat	Vyara	01. 70% Advance Work -2024-25	10.00	Round Pithadara, C No-338, Coop No-4, Kandha, Unai Range	13.76			
304	Surat	Vyara	01. 70% Advance Work -2024-25	15.00	Round Budhavada, C No-131, Coop No-3, Budhavada-2, Vajpur Range	20.65			
305	Surat	Vyara	01. 70% Advance Work -2024-25	10.00	Round Satkashi, C No-91, Coop No-3, Satkashi-1, Vajpur Range	13.76			
306	Surat	Vyara	01. 70% Advance Work -2024-25	20.00	Round Paghaddhuva, C No-114, Coop No-17, Seltipada, Vajpur Range	27.53			
307	Surat	Vyara	01. 70% Advance Work -2024-25	20.00	Round Mirpur, C No-64-B, Coop No-2, Uehamala, Vyara Range	27.53			
403	Vadodara	Mahisagar	04. Two Year Old Maintenance - 2021	25	Sant Matero ;	8.48			
404	Vadodara WL	Narmada	01. 70% Advance Work -2024-25	30	Soliya 21.6670001.73.4755002	41.89			
405	Vadodara WL	Narmada	01. 70% Advance Work -2024-25	20	Pangam 21.6777432.73.4957348	27.93			
406	Vadodara WL	Narmada	01. 70% Advance Work -2024-25	20	Singalvan 21.3507588.73.4613682	27.93			

S.No	Circle	Division	Plantation Target as per Working Plan for Current Year	Plantation under NPV			Others Schemes		Interest Amount to offset incremental cost of NPV
				Project Name/Details	Physical (in Ha.)	Location (kml file)	Financial (in lakhs)	Physical (in Ha.)	
407	Vadodara WL	Narmada	01. 70% Advance Work -2024-25	14	Katkankhadi 21.8150554,73.5340262	19.55			
	Vadodara WL	Narmada	01. 70% Advance Work -2024-25	20	Bandiservan 21.575125,73.5370249	27.93			
	Vadodara WL	Narmada	01. 70% Advance Work -2024-25	30	Sukhumran 21.4840087,73.5179802	41.89			
	Vadodara WL	Narmada	01. 70% Advance Work -2024-25	10	Kelivada-1 21.6623906,73.5196428	13.96			
	Vadodara WL	Narmada	01. 70% Advance Work -2024-25	10	Zadoi 21.6842689,73.581292	13.96			
	Vadodara WL	Narmada	01. 70% Advance Work -2024-25	10	Kalvat-1 21.7312886,73.5833803	13.96			
	Vadodara WL	Narmada	01. 70% Advance Work -2024-25	10	Vav-1 21.7339487,73.6140752	13.96			
	Vadodara WL	Narmada	01. 70% Advance Work -2024-25	30	LOTA AMBA 21.5029376,71.3113117	41.89			
	Vadodara WL	Narmada	01. 70% Advance Work -2024-25	25	Ghankhetar 21.5888035,73.5260176	34.91			
	Vadodara WL	Narmada	01. 70% Advance Work -2024-25	20	NANA MANCH 22.7269989,70.336101	27.93			
	Vadodara WL	Narmada	01. 70% Advance Work -2024-25	30	BHARADA 21.4766426,71.8253686	41.89			
	Vadodara WL	Narmada	01. 70% Advance Work -2024-25	20	UDALI 22.257566,71.8253686	27.93			
	Vadodara WL	Narmada	01. 70% Advance Work -2024-25	20	KUNBAR 21.5926779,73.5096712	27.93			
	Vadodara WL	Narmada	01. 70% Advance Work -2024-25	10	POMLA PADA 21.5964798,73.4879886	13.96			
409	Vadodara WL	Narmada	02. 30% + Current Year Plantation Year 2023-24	25.00	Khamar	5.98			
410	Vadodara WL	Narmada	02. 30% + Current Year Plantation Year 2023-24	25.00	Khamar	5.98			
411	Vadodara WL	Narmada	02. 30% + Current Year Plantation Year 2023-24	15.00	Khutamba	3.59			
412	Vadodara WL	Narmada	02. 30% + Current Year Plantation Year 2023-24	15.00	Khutamba	3.59			
413	Vadodara WL	Narmada	02. 30% + Current Year Plantation Year 2023-24	15.00	Khutamba	3.59			
414	Vadodara WL	Narmada	02. 30% + Current Year Plantation Year 2023-24	20.00	Nana raypara	4.79			
415	Vadodara WL	Narmada	02. 30% + Current Year Plantation Year 2023-24	20.00	Nana raypara	4.79			
416	Vadodara WL	Narmada	02. 30% + Current Year Plantation Year 2023-24	20.00	Nana raypara	4.79			
417	Vadodara WL	Narmada	02. 30% + Current Year Plantation Year 2023-24	25.00	Mandan	5.98			
418	Vadodara WL	Narmada	02. 30% + Current Year Plantation Year 2023-24	25.00	Mandan	5.98			
419	Vadodara WL	Narmada	02. 30% + Current Year Plantation Year 2023-24	20.00	Gadit	4.79			
420	Vadodara WL	Narmada	02. 30% + Current Year Plantation Year 2023-24	20.00	Gadit	4.79			
421	Vadodara WL	Narmada	02. 30% + Current Year Plantation Year 2023-24	15.00	Gadit	3.59			

S.No	Circle	Division	Plantation Target as per Working Plan for Current Year	Plantation under NPV			Interest Amount to offset incremental cost of NPV
				Physical (in Ha.)	Location (kml file)	Financial (in lakhs)	
			Project Name/Details				
422	Vadodara WL	Narmada	02. 30% + Current Year Plantation Year 2023-24	20.00	Gadit	4.79	
423	Vadodara WL	Narmada	02. 30% + Current Year Plantation Year 2023-24	15.00	Gadit	3.59	
424	Vadodara WL	Narmada	02. 30% + Current Year Plantation Year 2023-24	15.00	Gadit	3.59	
425	Vadodara WL	Narmada	02. 30% + Current Year Plantation Year 2023-24	15.00	Mandan (Gadit)	3.59	
426	Vadodara WL	Narmada	02. 30% + Current Year Plantation Year 2023-24	15.00	Mandan (Gadit)	3.59	
427	Vadodara WL	Narmada	02. 30% + Current Year Plantation Year 2023-24	15.00	Mandan (Gadit)	3.59	
428	Vadodara WL	Narmada	02. 30% + Current Year Plantation Year 2023-24	20.00	Mahudipada	4.79	
429	Vadodara WL	Narmada	02. 30% + Current Year Plantation Year 2023-24	15.00	Mahudipada	3.59	
430	Vadodara WL	Narmada	02. 30% + Current Year Plantation Year 2023-24	20.00	Mahudipada	4.79	
431	Vadodara WL	Narmada	02. 30% + Current Year Plantation Year 2023-24	20.00	Muvi (Boridra)	4.99	
432	Vadodara WL	Narmada	02. 30% + Current Year Plantation Year 2023-24	15.00	Muvi (Boridra)	3.74	
433	Vadodara WL	Narmada	02. 30% + Current Year Plantation Year 2023-24	15.00	Muvi (Boridra)	3.74	
434	Vadodara WL	Narmada	02. 30% + Current Year Plantation Year 2023-24	15.00	Medgam	3.74	
435	Vadodara WL	Narmada	02. 30% + Current Year Plantation Year 2023-24	20.00	Kakadva	4.99	
436	Vadodara WL	Narmada	02. 30% + Current Year Plantation Year 2023-24	20.00	Ghanta	4.99	
437	Vadodara WL	Narmada	02. 30% + Current Year Plantation Year 2023-24	20.00	Khutamba	4.99	
438	Vadodara WL	Narmada	02. 30% + Current Year Plantation Year 2023-24	20.00	Khutamba	4.99	
439	Vadodara WL	Narmada	02. 30% + Current Year Plantation Year 2023-24	15.00	Khutamba	3.74	
440	Vadodara WL	Narmada	02. 30% + Current Year Plantation Year 2023-24	15.00	Mandan	3.74	
441	Vadodara WL	Narmada	02. 30% + Current Year Plantation Year 2023-24	15.00	Mandan	3.74	
442	Vadodara WL	Narmada	02. 30% + Current Year Plantation Year 2023-24	20.00	Mandan	4.99	

S.No	Circle	Division	Plantation Target as per Working Plan for Current Year	Plantation under NPV			Others Schemes		Interest Amount to offset incremental cost of NPV
				Physical (in Ha.)	Location (kml file)	Financial (in lakhs)	Physical (in Ha.)	Financial (in lakhs)	
443	Vadodara WL	Narmada	02. 30% + Current Year Plantation Year 2023-24	20.00	Dadhvada	4.99			
444	Vadodara WL	Narmada	02. 30% + Current Year Plantation Year 2023-24	20.00	Dadhvada	4.99			
445	Vadodara WL	Narmada	02. 30% + Current Year Plantation Year 2023-24	15.00	Dadhvada	3.74			
446	Vadodara WL	Narmada	02. 30% + Current Year Plantation Year 2023-24	20.00	Pangam-2	4.79			
447	Vadodara WL	Narmada	02. 30% + Current Year Plantation Year 2023-24	25.00	Bor	6.23			
448	Vadodara WL	Narmada	02. 30% + Current Year Plantation Year 2023-24	25.00	Kaliabhoot	5.98			
449	Vadodara WL	Narmada	02. 30% + Current Year Plantation Year 2023-24	20.00	Bandiservan	4.99			
450	Vadodara WL	Narmada	02. 30% + Current Year Plantation Year 2023-24	15.00	Bandiservan	3.74			
451	Vadodara WL	Narmada	02. 30% + Current Year Plantation Year 2023-24	20.00	Kolvada-2	4.79			
452	Vadodara WL	Narmada	02. 30% + Current Year Plantation Year 2023-24	10.00	Kolvada-1	2.39			
453	Vadodara WL	Narmada	03. One Year Old Maintenance - 2022-23	25.00	Datanamli21 46 44.0073 23 33.0	3.49			
454	Vadodara WL	Narmada	03. One Year Old Maintenance - 2022-23	20.00	Ghanta21 47 16.0073 25 04.0	2.79			
455	Vadodara WL	Narmada	03. One Year Old Maintenance - 2022-23	15.00	Ghanta21 47 36.0073 24 55.0	2.09			
456	Vadodara WL	Narmada	03. One Year Old Maintenance - 2022-23	20.00	Mahudipada21 78 69.5073 44 22.3	2.79			
457	Vadodara WL	Narmada	03. One Year Old Maintenance - 2022-23	25.00	Mahudipada21 47 14.0073 25 41.0	3.49			
458	Vadodara WL	Narmada	03. One Year Old Maintenance - 2022-23	20.00	Sanadara21 47 33.0073 25 18.0	2.79			
483	Vadodara WL	Narmada	04. Two Year Old Maintenance - 2021-22	10	Rajuvadia 21 50 01.0073 21 54.0	5.39			
484	Vadodara WL	Narmada	04. Two Year Old Maintenance - 2021-22	10	Tibi 21 50 15.0073 21 05.0	5.39			
485	Vadodara WL	Narmada	04. Two Year Old Maintenance - 2021-22	10	Gichad21 44 00.0073 40 38.1	5.39			
486	Vadodara WL	Narmada	04. Two Year Old Maintenance - 2021-22	10	Bhutbeda21 32 53.2073 27 28.1	5.39			
487	Vadodara WL	Narmada	04. Two Year Old Maintenance - 2021-22	10	Chopadvav21 53 33.1073 74 48.1	5.39			

S.No	Circle	Division	Plantation Target as per Working Plan for Current Year	Plantation under NPV			Others Schemes	Interest Amount to offset incremental cost of NPV
				Physical (in Ha.)	Location (kml file)	Financial (in lakhs)		
488	Vadodara WL	Narmada	04. Two Year Old Maintenance - 2021-22	50	Besna21 66 48.7073 55 84.721 66 04.20	26.93		
	Gandhinagar	Sabarkantha	100% Irrigated Plantation	5	Saroli (24.002338 N 73.322541 E)	29.92		
	Vadodara WL	Narmada	100% Irrigated Plantation	4	Malsamot (21°38'59.26"N 73°51'16.27"	19.95		
489	Vadodara WL	Narmada	100% Irrigated Plantation	50	Sorapada (21 56 59 76; 73 49 54 45)	99.74		
490	Vadodara WL	WL Vadodara	03. One Year Old Maintenance - 2022-23	10	Dabhava	7.98		
527	Valsad	Dang - N	04. Two Year Old Maintenance - 2021-22	25	R.F.C.NO.335	10.97		-
529	Valsad	Dang - N	04. Two Year Old Maintenance - 2021-22	10	P.F.C.NO.40	4.39		-
531	Valsad	Dang - N	04. Two Year Old Maintenance - 2021-22	5	P.F.C.No-84	2.19		-
532	Valsad	Dang - N	04. Two Year Old Maintenance - 2021-22	5	P.F.C.No-103	2.19		-
	Valsad	Dang - S	01. 70% Advance Work -2024-25	25	Tanklipada -1 (20 6798.78 73 6855.49)	37.4		
	Valsad	Dang - S	01. 70% Advance Work -2024-25	30	Mamodi (20 34 38 73 38 40)	44.88		
	Valsad	Dang - S	01. 70% Advance Work -2024-25	20	Mamodi (20.3607 73.39 31)	29.92		
	Valsad	Dang - S	01. 70% Advance Work -2024-25	25	Daguniya (20.384186 73.361738)	37.4		
	Valsad	Dang - S	100% Irrigated Plantation	2	Malegar (20.3533 73.4509)	17.95		
534	Valsad	Valsad - N	01. 70% Advance Work -2024-25	25	Rantaliya	34.41		
535	Valsad	Valsad - N	01. 70% Advance Work -2024-25	30	Dholumber	41.29		
536	Valsad	Valsad - N	01. 70% Advance Work -2024-25	25	Vansda	34.41		
537	Valsad	Valsad - N	01. 70% Advance Work -2024-25	25	Bhensdhara	34.41		
538	Valsad	Valsad - N	01. 70% Advance Work -2024-25	25	Kevadi	34.41		
539	Valsad	Valsad - N	01. 70% Advance Work -2024-25	25	Kukada	34.41		
554	Valsad	Valsad - S	01. 70% Advance Work -2024-25	10	Hunda	13.76		

S.No	Circle	Division	Plantation Target as per Working Plan for Current Year	Plantation under NPV			Financial (in lakhs)	Others Schemes		Interest Amount to offset incremental cost of NPV
				Physical (in Ha.)	Location (kml file)	Financial (in lakhs)		Physical (in Ha.)	Financial (in lakhs)	
			Project Name/Details							
2	Ahmedabad	Anand-SF	04. Two Year Old Maintenance - 2021-22	95	Navli ; (N-22.48114 to E-72.99115) Jarola ; (N-22.2231 to E-72.4946) Banejada ; (N-22.2026 to E-72.4528) Kahanwadi ; (N-22.401377 to E-73.06888) Nakhal ; (N-22.3288 66to E-72.998448) Undel ; (N-22.419483 to E-72.66133) Hariyan ; (N-22.419658 to E-72.662314) Khadhodhi ; (N-22.267405 to E-72.755485)	37.9				
3	Ahmedabad	Nadiad-SF	04. Two Year Old Maintenance - 2021-22	20	Vaadad, Thasra (22.84993 73.25705)	7.98				
4	Ahmedabad	Nadiad-SF	04. Two Year Old Maintenance - 2021-22	20	Dabhali, Thasra (22.935404 73.185002)	7.98				
5	Ahmedabad	Nadiad-SF	04. Two Year Old Maintenance - 2021-22	25	Fulechirapura, Kathlal (22.783808 72.792220)	9.97				
6	Ahmedabad	Nadiad-SF	04. Two Year Old Maintenance - 2021-22	20	Devkivansol, Mahemdavad (22.894615 73.318371)	7.98				
7	Ahmedabad	Nadiad-SF	04. Two Year Old Maintenance - 2021-22	25	Baladha, Thasra (23.188967 73.124066)	9.97				
8	Ahmedabad	Nadiad-SF	04. Two Year Old Maintenance - 2021-22	10	Narsinapur, Kapadvanj (22.813493 73.011819)	3.99				
9	Ahmedabad	Nadiad-SF	04. Two Year Old Maintenance - 2021-22	10	Mirzapur, Mahudha (22.779259 73.00572)	3.99				
10	Ahmedabad	Nadiad-SF	04. Two Year Old Maintenance - 2021-22	5	Baladi, Mahudha (21°47'12.62"N 73° 4'38.77"E)	1.99				
11	BHARUCH SF	BHARUCH SF	04. Two Year Old Maintenance - 2021-22	5	Bharuch (21°38'25.20"N 73° 57.43"E)	1.99				
12	BHARUCH SF	BHARUCH SF	04. Two Year Old Maintenance - 2021-22	5	Ankleshwar (Nava Gam(Karar vel)) (22° 2'11.09"N 72°57'58.21"E)	1.99				
13	BHARUCH SF	BHARUCH SF	04. Two Year Old Maintenance - 2021-22	30	Amod (22° 8'6.21"N 72°36'45.85"E)	11.97				
14	BHARUCH SF	BHARUCH SF	04. Two Year Old Maintenance - 2021-22	10	Jambusar (21°53'7.17"N 72°39'50.93"E)	3.99				
15	BHARUCH SF	BHARUCH SF	04. Two Year Old Maintenance - 2021-22	23	Wagra (21°34'32.75"N 72°51'27.22"E)	9.18				
30	Gandhinagar	Arvalli	03. One Year Old Maintenance - 2022-23	5	Kalyanpur 23° 49' 14.2"E 073 17'67.0"	3.79				
32	Gandhinagar	Arvalli	04. Two Year Old Maintenance - 2021-22	20	bodi dholiyaN 23 32 622 N. 23 31 528E 73 10 806 E 73 10 766	11.03				
39	Gandhinagar	Gandhinagar	03. One Year Old Maintenance - 2022-23	40	Timba - a 23.58,0172.44,57	21.54				
41	Gandhinagar	Gandhinagar	03. One Year Old Maintenance - 2022-23	20	Indroda	10.77				

S.No	Circle	Division	Plantation Target as per Working Plan for Current Year	Plantation under NPV			Others Schemes		Interest Amount to offset incremental cost of NPV
				Physical (in Ha.)	Location (kml file)	Financial (in lakhs)	Physical (in Ha.)	Financial (in lakhs)	
44	Gandhinagar	Gandhinagar	Plantation - in Gandhinagar City 20 ha. area	20	Gandhinagar (24.055 N 73.39186E)	99.74			
45	Gandhinagar	Sabarkantha	01. 70% Advance Work -2024-25	25	DAGLA-1676 (24.079 N 73.361E)	34.41			
46	Gandhinagar	Sabarkantha	01. 70% Advance Work -2024-25	4	OLANA MAHUDA-1714 (24.064 N 73.35958E)	5.51			
47	Gandhinagar	Sabarkantha	01. 70% Advance Work -2024-25	4	KANTHARIYA-1715 (23.988 N 73.39284E)	5.51			
48	Gandhinagar	Sabarkantha	01. 70% Advance Work -2024-25	19	GADI-1718 (23.998 N 73.37621E)	26.15			
49	Gandhinagar	Sabarkantha	01. 70% Advance Work -2024-25	10	NAVAGAM-1790 (24.026 N 73.38293 E)	13.76			
50	Gandhinagar	Sabarkantha	01. 70% Advance Work -2024-25	1	NELAV-1781 (24.028 N 73.38278 E)	1.38			
51	Gandhinagar	Sabarkantha	01. 70% Advance Work -2024-25	2	NELAV-1782 (23.915 N 73.31129 E)	2.75			
52	Gandhinagar	Sabarkantha	01. 70% Advance Work -2024-25	35	ITAVADI-1762 (24.007 N 73.31871 E)	48.18			
54	Gandhinagar	Sabarkantha	02. 30% + Current Year Plantation Year 2023-24	45	Saroli (23.985 N 73.38761 E)	34.11			
55	Gandhinagar	Sabarkantha	02. 30% + Current Year Plantation Year 2023-24	30	Navagam (23.966 N 73.41245 E)	22.74			
56	Gandhinagar	Sabarkantha	02. 30% + Current Year Plantation Year 2023-24	25	Chitariya (24.046 N 73.36388 E)	18.95			
57	Gandhinagar	Sabarkantha	02. 30% + Current Year Plantation Year 2023-24	10	Dagla (24.06 N 73.36053 E)	7.58			
58	Gandhinagar	Sabarkantha	02. 30% + Current Year Plantation Year 2023-24	10	Kanthariya (23.968 N 73.32088 E)	7.58			
59	Gandhinagar	Sabarkantha	02. 30% + Current Year Plantation Year 2023-24	50	Dagla (24.007 N 73.31871 E)	37.9			
60	Gandhinagar	Sabarkantha	02. 30% + Current Year Plantation Year 2023-24	40	Vandhol (23.933 N 73.32302 E)	30.32			

S.No	Circle	Division	Plantation Target as per Working Plan for Current Year	Project Name/Details	Physical (in Ha.)	Plantation under NPV		Others Schemes		Interest Amount to offset incremental cost of NPV
						Location (kml file)	Financial (in lakhs)	Physical (in Ha.)	Financial (in lakhs)	
61	Gandhinagar	Sabarkantha	03. One Year Old Maintenance - 2022-23	03. One Year Old Maintenance - 2022-23	15	LIMDA-1740 (23.99 N 73.33837 E)	3.49			
62	Gandhinagar	Sabarkantha	03. One Year Old Maintenance - 2022-23	03. One Year Old Maintenance - 2022-23	5	SAROLI-1743 (23.983 N 73.34536 E)	2.49			
63	Gandhinagar	Sabarkantha	03. One Year Old Maintenance - 2022-23	03. One Year Old Maintenance - 2022-23	5	GARADA-1744 (23.95 N 73.31253 E)	2.49			
64	Gandhinagar	Sabarkantha	03. One Year Old Maintenance - 2022-23	03. One Year Old Maintenance - 2022-23	25	BADARKHA-1745 (24.017 N 73.40005 E)	4.49			
65	Gandhinagar	Sabarkantha	03. One Year Old Maintenance - 2022-23	03. One Year Old Maintenance - 2022-23	10	PADELA-1730 (23.985 N 73.41421 E)	2.49			
66	Gandhinagar	Sabarkantha	03. One Year Old Maintenance - 2022-23	03. One Year Old Maintenance - 2022-23	10	GADI-1721 (24.054 N 73.37667 E)	2.49			
67	Gandhinagar	Sabarkantha	03. One Year Old Maintenance - 2022-23	03. One Year Old Maintenance - 2022-23	20	DAGLA-1775 (23.972 N 73.36357 E)	4.84			
68	Gandhinagar	Sabarkantha	03. One Year Old Maintenance - 2022-23	03. One Year Old Maintenance - 2022-23	50	GARADA-1693 (23.936 N 73.3429 E)	32.92			
69	Gandhinagar	Sabarkantha	03. One Year Old Maintenance - 2022-23	03. One Year Old Maintenance - 2022-23	40	LIMDA-1705 (23.872 N 73.27239 E)	24.94			
70	Gandhinagar	Sabarkantha	03. One Year Old Maintenance - 2022-23	03. One Year Old Maintenance - 2022-23	50	KANADAR-1688 (24.052 N 73.36927 E)	44.88			
71	Gandhinagar	Sabarkantha	03. One Year Old Maintenance - 2022-23	03. One Year Old Maintenance - 2022-23	30	DAGLA-1683 (23.972 N 73.4136 E)	19.15			
72	Gandhinagar	Sabarkantha	03. One Year Old Maintenance - 2022-23	03. One Year Old Maintenance - 2022-23	10	CHITARIYA-1700 (24.044 N 73.37294 E)	6.38			
73	Gandhinagar	Sabarkantha	03. One Year Old Maintenance - 2022-23	03. One Year Old Maintenance - 2022-23	10	DAGLA-1682 (24.03 N 73.38033 E)	6.38			
74	Gandhinagar	Sabarkantha	03. One Year Old Maintenance - 2022-23	03. One Year Old Maintenance - 2022-23	15	NELAV-1747 (23.935 N 73.31257 E)	9.58			
75	Gandhinagar	Sabarkantha	03. One Year Old Maintenance - 2022-23	03. One Year Old Maintenance - 2022-23	5	CHAMTHAN-1746 (23°58'26"N 73°14'41"E)	3.99			
76	Gandhinagar	Sabarkantha	03. One Year Old Maintenance - 2022-23	03. One Year Old Maintenance - 2022-23	15	Ajeipur, Dholvani Range (23°56'14"N 73°12'12"E)	11.97			
77	Gandhinagar	Sabarkantha	03. One Year Old Maintenance - 2022-23	03. One Year Old Maintenance - 2022-23	10	Bhakhra, Dholvani Range (23°58'47.10"N 73°14'55.90"E)	7.98			

S.No	Circle	Division	Plantation Target as per Working Plan for Current Year	Plantation under NPV			Others Schemes		Interest Amount to offset incremental cost of NPV
				Physical (in Ha.)	Location (kml file)	Financial (in lakhs)	Physical (in Ha.)	Financial (in lakhs)	
78	Gandhinagar	Sabarkantha	03. One Year Old Maintenance - 2022-23	25	Rayanmala (Dholivav), Dholvani Range (24°01'02"N 73°11'44"E)	19.95			
79	Gandhinagar	Sabarkantha	03. One Year Old Maintenance - 2022-23	25	Kelava (Parosada), Dholvani Range (23°57'47"N 73°11'56"E)	19.95			
80	Gandhinagar	Sabarkantha	03. One Year Old Maintenance - 2022-23	10	Kathvavdi, Dholvani Range (23°57'41"N 73°9'57"E)	7.98			
81	Gandhinagar	Sabarkantha	03. One Year Old Maintenance - 2022-23	30	Kathawavadi, Dholvani Range (23°57'6.06"N 73°11'48.03"E)	23.94			
82	Gandhinagar	Sabarkantha	04. Two Year Old Maintenance - 2021-22	12	Kathvavdi (23°57'13.26"N 73°13'22.87"E)	2.64			
83	Gandhinagar	Sabarkantha	04. Two Year Old Maintenance - 2021-22	12	Adepur F.S.No. 63 (23°56'30.38"N 73°13'14.12"E)	2.64			
84	Gandhinagar	Sabarkantha	04. Two Year Old Maintenance - 2021-22	10	Bhankhara F.S.No. 81 (23°57'28.59"N 73°16'27.62"E)	2.59			
85	Gandhinagar	Sabarkantha	04. Two Year Old Maintenance - 2021-22	10	Kherwada F.S.No. 07 (24°2'30.71"N 73°9'53.66"E)	2.59			
86	Gandhinagar	Sabarkantha	04. Two Year Old Maintenance - 2021-22	10	Parosada f.s.no.150 (24°02'35.6"N 73°09'57.6"E)	2.59			
87	Gandhinagar	Sabarkantha	04. Two Year Old Maintenance - 2021-22	5	Khergadhi (24°20'28"N 72°59'17"E)	2.54			
88	Gandhinagar	Sabarkantha	04. Two Year Old Maintenance - 2021-22	10	Songadh (N 23 32 12.06 E 73 06 28.45)	2.59			
89	Gandhinagar	Sabarkantha	04. Two Year Old Maintenance - 2021-22	10	Pimpaliya-Bamboo (24°16'10.44"N 73°04'06.20"E)	2.59			
90	Gandhinagar	Sabarkantha	04. Two Year Old Maintenance - 2021-22	10	Kharaniya (23 57 28.1 N 073 09 80.1E)	2.59			
91	Gandhinagar	Sabarkantha	04. Two Year Old Maintenance - 2021-22	10	Medh (23 56 40.1N 073 09 08.2E)	2.59			
92	Gandhinagar	Sabarkantha	04. Two Year Old Maintenance - 2021-22	10	Dharod (23 57 18.0N 073 08 75.0E)	2.59			
93	Gandhinagar	Sabarkantha	04. Two Year Old Maintenance - 2021-22	5	Kankrola (23 52 58.1N 073 11 09.2E)	2.54			
94	Gandhinagar	Sabarkantha	04. Two Year Old Maintenance - 2021-22	10	Goral (23 52 11.0N 073 13 03.2E)	2.59			
95	Gandhinagar	Sabarkantha	04. Two Year Old Maintenance - 2021-22	10	Mudeti (23.584375 N 73.172015 E)	2.59			
96	Gandhinagar	Sabarkantha	04. Two Year Old Maintenance - 2021-22	10	vanaj (24.22468 N 73.192574 E)	2.59			
97	Gandhinagar	Sabarkantha	04. Two Year Old Maintenance - 2021-22	10	Rajpur (N 23 35 22 E 73 08 13)	2.59			

S.No	Circle	Division	Plantation Target as per Working Plan for Current Year	Plantation under NPV			Interest Amount to offset incremental cost of NPV
				Physical (in Ha.)	Financial (in lakhs)	Others Schemes	
			Project Name/Details	Location (kml file)	Financial (in lakhs)	Physical (in Ha.)	Financial (in lakhs)
100	Gandhinagar WL	Banaskantha	01. 70% Advance Work -2024-25	KML FINAL\TABLE-5\4 935\2024 54 01. 70% ADF.kml	67.83	40	
101	Gandhinagar WL	Banaskantha	01. 70% Advance Work -2024-25	KML FINAL\TABLE-5\5 45\2024 54 01. 70% ADF.kml	42.39	25	
102	Gandhinagar WL	Banaskantha	01. 70% Advance Work -2024-25	KML FINAL\TABLE-5\6 34\2024 54 01. 70% ADF.kml	25.43	15	
104	Gandhinagar WL	Banaskantha	02. 30% + Current Year Plantation Year 2023-24	Gabbar (Ambaji)N: 24.34.90E:072.83.14	39.9	50	
105	Gandhinagar WL	Banaskantha	02. 30% + Current Year Plantation Year 2023-24	Simbalpani	7.98	10	
106	Gandhinagar WL	Banaskantha	02. 30% + Current Year Plantation Year 2023-24	Gabbar (Ambaji)N: 24.34.90E:072.83.14	15.96	20	
107	Gandhinagar WL	Banaskantha	02. 30% + Current Year Plantation Year 2023-24	AmbajiN: 24.34.90E:072.83.14	9.58	12	
108	Gandhinagar WL	Banaskantha	02. 30% + Current Year Plantation Year 2023-24	AmbajiN: 24.34.90E:072.83.14	31.92	40	
110	Gandhinagar WL	Banaskantha	03. One Year Old Maintenance - 2022-23	KML FINAL\TABLE-6\One Year old NPV PLANTATION\7 Bedapani-2.25 ha..kml	12.47	50	
111	Gandhinagar WL	Banaskantha	03. One Year Old Maintenance - 2022-23	KML FINAL\TABLE-6\One Year old NPV PLANTATION\8 ambaji 50 hecter.kml	12.47	50	
112	Gandhinagar WL	Banaskantha	03. One Year Old Maintenance - 2022-23	KML FINAL\TABLE-6\One Year old NPV PLANTATION\9 khokhariyavas 10 ha..kml	2.49	10	
113	Gandhinagar WL	Banaskantha	03. One Year Old Maintenance - 2022-23	KML FINAL\TABLE-6\One Year old NPV PLANTATION\10 ganapipali 10ha. 16.3 ha..kml	2.49	10	
114	Gandhinagar WL	Banaskantha	03. One Year Old Maintenance - 2022-23	KML FINAL\TABLE-6\One Year old NPV PLANTATION\11 ganapipali 2 9.81 ha.kml	1.25	5	
115	Gandhinagar WL	Banaskantha	03. One Year Old Maintenance - 2022-23	KML FINAL\TABLE-6\One Year old NPV PLANTATION\12 Mankachhampa 10.kml	2.49	10	
116	Gandhinagar WL	Banaskantha	03. One Year Old Maintenance - 2022-23	KML FINAL\TABLE-6\One Year old NPV PLANTATION\13 P.Vav - 1 Campa 28.00 Hac (2022-23) (1).kml	6.98	28	
117	Gandhinagar WL	Banaskantha	03. One Year Old Maintenance - 2022-23	KML FINAL\TABLE-6\One Year old NPV PLANTATION\14 P.Vav - 2 Campa 22.00 Hac (2022-23).kml	5.49	22	

S.No	Circle	Division	Plantation Target as per Working Plan for Current Year	Plantation under NPV			Others Schemes		Interest Amount to offset incremental cost of NPV
				Physical (in Ha.)	Location (kml file)	Financial (in lakhs)	Physical (in Ha.)	Financial (in lakhs)	
118	Gandhinagar WL	Banaskantha	03. One Year Old Maintenance - 2022-23	15	KML FINAL/TABLE-6\One Year old NPV PLANTATION\15 Harivav 15.00 Campa Final.kml	3.74			
119	Gandhinagar WL	Banaskantha	03. One Year Old Maintenance - 2022-23	20	KML FINAL/TABLE-6\One Year old NPV PLANTATION\16 Ambaghantha Campa Final 20.00 (2022-23).kml	4.99			
120	Gandhinagar WL	Banaskantha	03. One Year Old Maintenance - 2022-23	5	KML FINAL/TABLE-6\One Year old NPV PLANTATION\17 Ambaghantha Campa 5.00 (2022-23).kml	1.25			
121	Gandhinagar WL	Banaskantha	03. One Year Old Maintenance - 2022-23	15	KML FINAL/TABLE-6\One Year old NPV PLANTATION\18 Nagel Campa 15.00 Final.kml	3.74			
122	Gandhinagar WL	Banaskantha	03. One Year Old Maintenance - 2022-23	10	KML FINAL/TABLE-6\One Year old NPV PLANTATION\19 Kansa (1) Camapa 10.00.kml	2.49			
123	Gandhinagar WL	Banaskantha	03. One Year Old Maintenance - 2022-23	10	KML FINAL/TABLE-6\One Year old NPV PLANTATION\20 Kansa (2) Campa 10.00.kml	2.49			
124	Gandhinagar WL	Banaskantha	03. One Year Old Maintenance - 2022-23	15	KML FINAL/TABLE-6\One Year old NPV PLANTATION\21 Danta Campa 15.00 (2022-23) Final 11.kmz	3.74			
125	Gandhinagar WL	Banaskantha	03. One Year Old Maintenance - 2022-23	50	Lat: 24°17'19.94"N long: 72°50'3.29"E (Panchha)	1.25			
126	Gandhinagar WL	Banaskantha	03. One Year Old Maintenance - 2022-23	10	BedapaniN:24.20.49.0E:072.47.51.0	7.98			
127	Gandhinagar WL	Banaskantha	03. One Year Old Maintenance - 2022-23	1.5	Ambajini: 24.34.90E:072.83.14	1.2			
128	Gandhinagar WL	Banaskantha	03. One Year Old Maintenance - 2022-23	10	Ambajini: 24.34.90E:072.83.14	7.98			
129	Gandhinagar WL	Banaskantha	04. Two Year Old Maintenance - 2021-22	45	KML FINAL/TABLE-6\Two Year old NPV	11.22			
130	Gandhinagar WL	Banaskantha	06. Four Year Old Maintenance - 2019-20	20	KML FINAL/TABLE-6\Four Year Old NPV	4.01			
131	Godhra SF	Dahod SF	03. One Year Old Maintenance - 2022-23	10	Dhanpur 22°42'24.73"N 74°01'23.29"E	7.98			
132	Godhra SF	Dahod SF	03. One Year Old Maintenance - 2022-23	10	Baria 22°46'33.59"N 73°52'46.69"E	7.98			
133	Godhra SF	Godhra SF	03. One Year Old Maintenance - 2022-23	10	Nadisar (5) 22 88 6.084 ; 73 40 7.394 Kanod (5) 22 68 98.13 ; 73 49 49.7	3.99			
134	Godhra SF	Godhra SF	03. One Year Old Maintenance - 2022-23	10	Dhanpur 22°42'24.73"N 74°01'23.29"E	3.99			

S.No	Circle	Division	Plantation Target as per Working Plan for Current Year	Plantation under NPV			Financial (in lakhs)	Others Schemes		Interest Amount to offset incremental cost of NPV
				Physical (in Ha.)	Location (km file)	Financial (in lakhs)		Physical (in Ha.)	Financial (in lakhs)	
135	Godhra SF	Godhra SF	03. One Year Old Maintenance - 2022-23	10	Baria 22°46'33.59"N 73°52'46.69"E	3.99				
136	Godhra SF	SF Vadodara	04. Two Year Old Maintenance - 2021-22	10	Sarvani (padara) (N-22.10.22.59, E-73.05.47.94)	3.99				
137	Godhra SF	SF Vadodara	04. Two Year Old Maintenance - 2021-22	4	Dabhasa (padara) (N-22.14.41.97, E-73.02.11.44)	1.6				
138	Godhra SF	SF Vadodara	04. Two Year Old Maintenance - 2021-22	10	Abhor (padara) (N-22.16.17.26, E-73.07.34.43)	3.99				
139	Godhra SF	SF Vadodara	04. Two Year Old Maintenance - 2021-22	11	Saupla (padara) (N-22.06.21.98, E-72.53.35.06)	4.39				
140	Godhra SF	SF Vadodara	04. Two Year Old Maintenance - 2021-22	3	Raval (waghodiya) (N-22.21.16.73, E-73.20.53.46)	1.2				
141	Godhra SF	SF Vadodara	04. Two Year Old Maintenance - 2021-22	5	Madheli (waghodiya) (N-22.15.55.06, E-73.22.43.44)	1.99				
142	Godhra SF	SF Vadodara	04. Two Year Old Maintenance - 2021-22	2	Aankadiyapura (Vejalpur) (waghodiya) (N-22.18.17.54, E-73.18.52.75)	0.8				
143	Godhra SF	SF Vadodara	04. Two Year Old Maintenance - 2021-22	2	Tarva (sinot) (N-22.00.23.40, E-73.15.55.64)	0.8				
144	Godhra SF	SF Vadodara	04. Two Year Old Maintenance - 2021-22	4	Bhilapur (dabhoo) (N-22.11.42.19, E-73.19.14.74)	1.6				
145	Godhra SF	SF Vadodara	04. Two Year Old Maintenance - 2021-22	8	Ghavat (karajan) (N-22.02.00.08, E-73.10.37.20)	3.19				
146	Godhra SF	SF Vadodara	04. Two Year Old Maintenance - 2021-22	3	Sukhipura (vadodara) (N-22.22.19.52, E-73.14.27.07)	1.2				
147	Godhra SF	SF Vadodara	04. Two Year Old Maintenance - 2021-22	3	Patarveni (vadodara) (N-22.10.31.71, E-73.15.04.86)	1.2				
148	Godhra SF	SF Vadodara	04. Two Year Old Maintenance - 2021-22	4	Mal Aankaliya (savali) (N-22.32.32.36, E-73.21.11.47)	1.6				
149	Godhra SF	SF Vadodara	04. Two Year Old Maintenance - 2021-22	1	MotiBhadol (savali) (N-22.32.46.69, E-73.18.32.28)	0.4				
150	Godhra SF	SF Vadodara	04. Two Year Old Maintenance - 2021-22	3	Aadhwada (savali) (N-22.28.59.04, E-73.20.37.43)	1.2				
151	Godhra SF	SF Vadodara	04. Two Year Old Maintenance - 2021-22	13	Pasva (savali) (N-22.29.33.00, E-73.15.04.20)	5.19				
152	Godhra SF	SF Vadodara	04. Two Year Old Maintenance - 2021-22	14	Muval (savali) (N-22.34.42.31, E-73.15.32.10)	5.59				
153	Godhra SF	SF Vadodara	04. Two Year Old Maintenance - 2021-22	6	Surya (sankheda) (N-22.10.09.97, E-73.35.06.06)	2.39				
154	Godhra SF	SF Vadodara	04. Two Year Old Maintenance - 2021-22	4	Hareswar (sankheda) (N-22.13.29.69, E-73.31.43.39)	1.6				

S.No	Circle	Division	Plantation Target as per Working Plan for Current Year	Project Name/Details	Physical (in Ha.)	Plantation under NPV		Others Schemes		Interest Amount to offset incremental cost of NPV
						Location (kml file)	Financial (in lakhs)	Physical (in Ha.)	Financial (in lakhs)	
155	Godhra SF	SF Vadodara	04. Two Year Old Maintenance - 2021-22		4	Ajali (smkheda) (N-22.10.20.72, E-73.35.10.48)	1.6			
156	Godhra SF	SF Vadodara	04. Two Year Old Maintenance - 2021-22		6	Tadkachhala (pavi) (N-22.20.28.17, E-73.50.20.28)	2.39			
159	Junagadh	Junagadh	03. One Year Old Maintenance - 2022-23		135	Pardava21.7508670.025	82.31			
163	Junagadh	Morbi	02. 30% + Current Year Plantation Yes		200	Navalukhi 22.531699 71.687822 22.528086 71.689635 22.530909 71.696577 22.533147 71.697625	63.84			
164	Junagadh	Morbi	04. Two Year Old Maintenance - 2021-		20	Ghanshyampur 22.531406 71.698254 22.531487 71.701517 22.534151 71.699494 22.527917 71.701450 22.526949 71.702877 22.526949 71.704457 22.529710 71.705340	15.16			
165	Junagadh	Morbi	04. Two Year Old Maintenance - 2021-		35	Ghanshyampur-20: Kavadiya-15 (22.531699 71.687822 22.528086 71.689635 22.530909 71.696577 22.533147 71.697625)	26.53			
	Junagadh	Morbi	100% Irrigated Plantation		2	Thorala (Van Chetana Rajkot) 22°46'32.03"N 70°42'47.07"E	9.97			
	Junagadh	Morbi	100% Irrigated Plantation		1	Makansar (22°45'34.29"N 70°54'8.85"E)	4.99			
	Junagadh	Morbi	100% Irrigated Plantation		1	Lalpar (22°48'15.51"N 70°55'25.37"E)	4.99			
166	Junagadh	Surendranagar	04. Two Year Old Maintenance - 2021-22		25	Borana(Coup-8) (22.531406 71.698254 22.531487 71.701517 22.534151 71.699494 22.527917 71.701450 22.526949 71.702877 22.526949 71.704457 22.529710 71.705340)	15.96			
167	Junagadh	Surendranagar	04. Two Year Old Maintenance - 2021-22		10	Borana(Coup-9) (22.527173 71.695431 22.527089 71.700084 22.523369 71.702246 22.525858 71.701993 22.528789 71.700706)	6.38			

S.No	Circle	Division	Plantation Target as per Working Plan for Current Year	Plantation under NPV			Financial (in lakhs)	Others Schemes		Interest Amount to offset incremental cost of NPV
				Physical (in Ha.)	Location (kml file)	Financial (in lakhs)		Physical (in Ha.)	Financial (in lakhs)	
168	Junagadh	Surendranagar	04. Two Year Old Maintenance - 2021-22	15	Borama(Coup-10) (23.024280 71.488022 23.031564 71.480632 23.039148 71.474045 23.034014 71.494687)	9.58				
169	Junagadh	Surendranagar	04. Two Year Old Maintenance - 2021-22	20	Dhrangadhra (23.024900 71.488091 23.027637 71.492460 23.031608 71.486232 23.032739 71.489204)	12.77				
170	Junagadh	Surendranagar	04. Two Year Old Maintenance - 2021-22	15	Isadra (23.440155 71.956625 23.436578 71.957793 23.433727 71.963774 23.441386 71.958826)	9.58				
171	Junagadh	Surendranagar	04. Two Year Old Maintenance - 2021-22	25	Vanod (23.467721 71.725900 23.465677 71.729560 23.466566 71.730171 23.465572 71.733543 23.468178 71.733797 23.466796 71.731359)	15.96				
172	Junagadh	Surendranagar	04. Two Year Old Maintenance - 2021-22	10	Padivada (23.448489 71.638404 23.451193 71.641861 23.452570 71.640343 23.449242 71.638034)	6.38				
174	Kutch	Kutch East	01. 70% Advance Work -2024-25	25	Manjuvas- 25 Ha.(23°43'28.8" 70°55'18.29"	34.41				
175	Kutch	Kutch East	03. One Year Old Maintenance - 2022-23	25	Mauvana- 25 Ha.(23°52'1.45" 70°51'28.29" 23°51'47.90" 70°51'45.87" 23°51'52.98" 70°52'20.09" 23°51'43.10" 70°52'12.22"	7.43				
176	Kutch	Kutch East	03. One Year Old Maintenance - 2022-23	25	Gandher- 25 Ha.(23°8'54.85" 69°50'51.71" 23°8'39.28" 69°50'53.65" 23°8'55.86" 69°51'18.38" 23°8'43.96" 69°51'19.05"	7.43				
177	Kutch	Kutch East	04. Two Year Old Maintenance - 2021-	75	Momaymora-75 Ha.(23°42'54.56" 70°56'	42.12				
178	Kutch	Kutch East	04. Two Year Old Maintenance - 2021-	100	Manjuvas-100 Ha.(23°23'0.77" 70°55'42"	56.16				
179	Kutch	Kutch East	04. Two Year Old Maintenance - 2021-	25	Fatehgadh-25 Ha.(23°45'09.7" 70°53'39"	14.04				
187	Kutch	Kutch West	02. 30% + Current Year Plantation Yes	100	Gunau (22.825426 69.385529)	31.92				
188	Kutch	Kutch West	03. One Year Old Maintenance - 2022-23	10	Danana (Dev Pargadh) 22.825426 69.385529	7.98				
189	Kutch	Kutch West	03. One Year Old Maintenance - 2022-23	45	Ulat Rakhar (22.825426 69.385529)	35.91				

S.No	Circle	Division	Plantation Target as per Working Plan for Current Year	Plantation under NPV			Others Schemes		Interest Amount to offset incremental cost of NPV
				Project Name/Details	Physical (in Ha.)	Location (kml file)	Financial (in lakhs)	Physical (in Ha.)	
190	Kutch	Kutch West	100% Advance Work + 30% Current Year	1000	Cori creek Mangrove Plantation under MISHTI (23°17'21.40"N 70°19'7.69"E)	797.95			
191	Kutch	Kutch West	100% Irrigated Plantation	50	Changdi & Mochirai (22°54'57.55"N 69°43'16.32"E)	99.74			
192	Kutch	Patan	04. Two Year Old Maintenance - 2021-22	50	N 24 45 34.58 E 72 16 02.23	23.94			
193	Kutch	Patan	04. Two Year Old Maintenance - 2021-22	200	N 23 52 25.91 E 72 8 26.80	93.76			
194	Kutch	Patan	05. Three Year Old Maintenance - 2020-21	10	N 23 52 25.91 E 72 8 26.80	3.69			
196	Kutch	SF Kutch	03. One Year Old Maintenance - 2022-23	10	Maska Ta. Mandvi (22.825426 69.385529)	7.98			
197	Kutch	SF Kutch	03. One Year Old Maintenance - 2022-23	10	Vekara Ta. Rapar (22°54'57.55"N 69°43'16.32"E)	7.98			
198	Kutch	SF Kutch	03. One Year Old Maintenance - 2022-23	10	Viraniya Ta. Mundra (23°17'21.40"N 70°19'7.69"E)	7.98			
199	Kutch	SF Kutch	04. Two Year Old Maintenance - 2021-2020-21	50	Bhachau (22°54'57.55"N 69°43'16.32"E)	25.43			
200	Kutch	SF Kutch	05. Three Year Old Maintenance - 2020-21	30	Viraniya, Ta. Mundra (23°13'46.29"N 69°37'17.48"E)	2.99			
201	Kutch	SF Kutch	05. Three Year Old Maintenance - 2020-21	10	Mochirai, Ta. Bhuj (23.047171 70.11877)	1			
202	Kutch	SF Kutch	05. Three Year Old Maintenance - 2020-21	30	Kidana, Ta. Gandhidham (N 24 45 34.58 E 72 16 02.23)	2.99			
203	Mehsana SF	Banaskantha SF	01. 70% Advance Work -2024-25	20	KML FINAL\TABLE-5\7 T-5-Road side.kml	27.53			
204	Mehsana SF	Banaskantha SF	03. One Year Old Maintenance - 2022-23	20.00	Ambaji Dania Road (N 24.194361 E 72.765934)	9.37			
205	Mehsana SF	Banaskantha SF	04. Two Year Old Maintenance - 2021-22	4.00	Village : Sukhpura Ta. : Vadgam (N 24.088047 E 71.601319)	1.99			
206	Mehsana SF	Banaskantha SF	04. Two Year Old Maintenance - 2021-22	4.00	Village : Vagrol Ta. : Dantivada (N 24.281521 E 72.355329)	1.99			

S.No	Circle	Division	Plantation Target as per Working Plan for Current Year	Plantation under NPV			Others Schemes		Interest Amount to offset incremental cost of NPV
				Physical (in Ha.)	Location (km file)	Financial (in lakhs)	Physical (in Ha.)	Financial (in lakhs)	
207	Mehsana SF	Banaskantha SF	04. Two Year Old Maintenance - 2021-22	6.00	Village : Chandisar Ta. : Palampur (N 24.215897 E 72.304418)	2.99			
208	Mehsana SF	Banaskantha SF	04. Two Year Old Maintenance - 2021-22	16.00	Village : Kotarvada Ta. : Deodar (N 24.221365 E 71.671369)	7.98			
209	Mehsana SF	Banaskantha SF	04. Two Year Old Maintenance - 2021-22	4.00	Village : Asodar Ta. : Tharad (N 24.42251 E 71.815302)	1.99			
210	Mehsana SF	Banaskantha SF	04. Two Year Old Maintenance - 2021-22	4.00	Village : Peplu Ta. : Deesa (N 24.233254 E 71.943935)	1.99			
211	Mehsana SF	Banaskantha SF	04. Two Year Old Maintenance - 2021-22	4.00	Village : Aalvada Ta. : Dhanera (N 24.548927 E 72.220186)	1.99			
212	Mehsana SF	Banaskantha SF	04. Two Year Old Maintenance - 2021-22	4.00	Village : Gosan Ta. : Bhubhar (N 23.970899 E 71.604058)	1.99			
213	Mehsana SF	Banaskantha SF	04. Two Year Old Maintenance - 2021-22	4.00	Village : Baiyak Ta. : Vav (N 24.27941 E 71.646069)	1.99			
214	Mehsana SF	Banaskantha SF	04. Two Year Old Maintenance - 2021-22	5.00	Village : Rumi Ta. : Bhubhar (N 24.084589 E 71.502101)	2.49			
215	Mehsana SF	Banaskantha SF	04. Two Year Old Maintenance - 2021-22	6.00	Village : Kotarvada Ta. : Deodar (N 24.220879 E 71.666304)	2.99			
216	Mehsana SF	Banaskantha SF	04. Two Year Old Maintenance - 2021-22	3.00	Village : Rumi Ta. : Shihori (N 23.934448 E 71.820114)	1.50			

S.No	Circle	Division	Plantation Target as per Working Plan for Current Year	Plantation under NPV			Financial (in lakhs)	Others Schemes		Interest Amount to offset incremental cost of NPV
				Physical (in Ha.)	Location (kml file)	Financial (in lakhs)		Physical (in Ha.)	Financial (in lakhs)	
217	Mehsana SF	Banaskantha SF	04. Two Year Old Maintenance - 2021-22	5.00	Village : Antrol Ta. : Tharad (N 24.639605 E 71.586986	2.49				
218	Mehsana SF	Banaskantha SF	04. Two Year Old Maintenance - 2021-22	2.00	Village : Jetda Ta. : Tharad (N 24.344382 E 71.767534	1.00				
219	Mehsana SF	Banaskantha SF	04. Two Year Old Maintenance - 2021-22	3.00	Village : Piluda Ta. : Tharad (N 24.55189 E 71.68379	1.50				
	Mehsana SF	Banaskantha SF	01. 70% Advance Work -2024-25	3.00	Koteshwar (24°20'50.49"N 72°53'23.40"E)	23.94				
	Mehsana SF	Mehsana SF	01. 70% Advance Work -2024-25	10.00	Deusana (23.32961428648117 72.27529093623161)	19.95				
220	Mehsana SF	Mehsana SF	03. One Year Old Maintenance - 2022-	6	Vadsama (23.42209 72.482597	4.79				
221	Mehsana SF	Mehsana SF	03. One Year Old Maintenance - 2022-	4	Meu (23.500078 72.3168	3.19				
222	Mehsana SF	Mehsana SF	03. One Year Old Maintenance - 2022-	5	Guchhadi (23.6421 72.632828	3.99				
223	Mehsana SF	Mehsana SF	03. One Year Old Maintenance - 2022-	10	Gambhu (23.04863 72.188953	7.98				
224	Mehsana SF	Mehsana SF	03. One Year Old Maintenance - 2022-	4	Jantral (23.694345 72.716046	3.19				
225	Mehsana SF	Mehsana SF	03. One Year Old Maintenance - 2022-	4	Shekhpur-Vad (23.750472 72.639000	3.19				
226	Mehsana SF	Mehsana SF	03. One Year Old Maintenance - 2022-	8	Devusana (23.330652 72.271226	6.38				
227	Mehsana SF	Mehsana SF	03. One Year Old Maintenance - 2022-	9	Gunja (23.4442 72.3660	7.18				
228	Mehsana SF	Mehsana SF	03. One Year Old Maintenance - 2022-	15	Fichadi (23.500078 72.3168	11.97				
229	Mehsana SF	Mehsana SF	03. One Year Old Maintenance - 2022-23	13	Vijapurda , Beeharaji Range (23.597147 72.161749	10.37				
230	Mehsana SF	Mehsana SF	03. One Year Old Maintenance - 2022-23	15	Kamalpur (Gothwa) Visanagar Range (23.629387 72.612513	11.97				
231	Mehsana SF	Mehsana SF	03. One Year Old Maintenance - 2022-23	13	Bamanva , Vijapur Range (23.733463 72.719463	10.37				
232	Mehsana SF	Mehsana SF	03. One Year Old Maintenance - 2022-23	3	Gunja , Visanagar Range (23.4439 72.3614	2.39				
233	Mehsana SF	Mehsana SF	03. One Year Old Maintenance - 2022-23	4	Transvad, vadnagar Range (23.716972 72.628000	3.19				
234	Mehsana SF	Mehsana SF	03. One Year Old Maintenance - 2022-23	12	Bortisana , kadi Range (23.224857 72.335570	9.58				
235	Mehsana SF	Mehsana SF	04. Two Year Old Maintenance - 2021-22	5	Vadnagar (23.772387 72.628979	1.99				

S.No	Circle	Division	Plantation Target as per Working Plan for Current Year	Plantation under NPV			Financial (in lakhs)	Others Schemes		Interest Amount to offset incremental cost of NPV
				Physical (in Ha.)	Location (kml file)	Financial (in lakhs)		Physical (in Ha.)	Financial (in lakhs)	
236	Mehsana SF	Sabarkantha SF	03. One Year Old Maintenance - 2022-23	10.00	Gadhoda, Ext.Range Himatnagar 23.532537	7.98				
237	Mehsana SF	Sabarkantha SF	03. One Year Old Maintenance - 2022-23	4.50	Rampur, Ext.Range Idar, 23.4704, 73.0536	3.59				
238	Mehsana SF	Sabarkantha SF	03. One Year Old Maintenance - 2022-23	6.50	Kanpur, Ext.Range Idar, 23.4944, 73.055	5.19				
239	Mehsana SF	Sabarkantha SF	03. One Year Old Maintenance - 2022-23	4.00	Khadoda, Ext.Range Modasa, 23.445535, 73	3.19				
240	Rajkot SF	Rajkot SF	05. Three Year Old Maintenance - 2020-21	12.56	Rajkot Airport Road side plantation (N.21°45'813" E.73°21'464")	1.99				
					Ashnavi	74.81				
					21.39.403 21.39.258					
					21.39.405 21.39.524					
					73.18.076 73.18.194					
					73.18.439 73.18.412					
					Goradiya	14.96				
					21Y40'41.5" 21Y40'28.6"					
					21Y40'37.7" 21Y40'42.3"					
					73Y16'58.7" 73Y17'08.70"					
					73Y17'18.90" 73Y17'11.4"					
					Galiba	29.92				
					21Y40'15.59" 21Y40'16.66"					
					21Y40'16.79" 21Y40'21.56"					
					73Y27'51.86" 73Y27'50.50"					
					73Y27'44.27" 73Y27'40.07"					
					Fulvadi	22.44				
					21Y36'24.20" 21Y36'28.99"					
					21Y36'30.45" 21Y36'32.54"					
					73Y27'16.19" 73Y27'37.90"					
					73Y27'17.32" 73Y27'41.75"					
					Rajvadi	29.92				
					21Y30'45.51" 21Y30'45.14"					
					21Y30'43.04" 21Y30'43.67"					
					73Y24'10.17" 73Y24'12.00"					
					73Y24'44.34" 73Y24'15.38"					
					Sakva	44.88				
					21Y35'25.77" 21Y35'34.25"					
					21Y35'34.54" 21Y35'36.22"					
					21Y35'40.76" 73Y25'40.45"					
					73Y25'51.51" 73Y25'55.28"					
					73Y25'56.27" 73Y25'56.42"					

S.No	Circle	Division	Plantation Target as per Working Plan for Current Year	Plantation under NPV			Others Schemes		Interest Amount to offset incremental cost of NPV
				Physical (in Ha.)	Location (kml file)	Financial (in lakhs)	Physical (in Ha.)	Financial (in lakhs)	
	Surat	Sub Div.Bharuch	01. 70% Advance Work -2024-25	20.00	Shankoi 21Y38'58.82" 21Y38'58.86" 21Y39'0.69" 21Y39'1.45" 21Y39'11.73" 73Y25'43.06" 73Y26'2.30" 73Y25'54.72" 73Y26'57.55" 73Y26'0.46"	29.92			
	Surat	Sub Div.Bharuch	01. 70% Advance Work -2024-25	15.00	Vadpan 21Y39'55.56" 21Y39'57.16" 21Y39'59.59" 21Y40'0.05" 73Y21'7.70" 73Y21'33.00" 73Y21'32.28" 73Y21'32.32"	22.44			
242	Surat	Sub Div.Bharuch	02. 30% + Current Year Plantation Year 2023-24	10	Khalak ; N.21.46.21.57 E.073.21.01.77	6.98			
243	Surat	Sub Div.Bharuch	02. 30% + Current Year Plantation Year 2023-24	25	Valigabhan ; N.21°32'00.30" E.073°24'00.80"	17.46			
244	Surat	Sub Div.Bharuch	02. 30% + Current Year Plantation Year 2023-24	60	Bilodhi ; N.21°71'06.75" E.073°45'01.57"	41.89			
245	Surat	Sub Div.Bharuch	02. 30% + Current Year Plantation Year 2023-24	15	Movi ; N.22.18536667 E.73.31048333	10.47			
246	Surat	Sub Div.Bharuch	03. One Year Old Maintenance - 2022-23	10.00	Ratanpor (N) ; N.21.750521667 E.73.18985	1.86			
247	Surat	Sub Div.Bharuch	03. One Year Old Maintenance - 2022-23	10.00	Ratanpor (S) ; N.21.87495 E.73.3009	1.86			
248	Surat	Sub Div.Bharuch	03. One Year Old Maintenance - 2022-23	20.00	Asha ; N.22.20324722 E.73.76701667	3.7			
249	Surat	Sub Div.Bharuch	03. One Year Old Maintenance - 2022-23	15.00	Kharetha ; N.21.68604722 E.73.49329722	5.97			
250	Surat	Sub Div.Bharuch	03. One Year Old Maintenance - 2022-23	15.00	Valpor ; N.21.68913611 E.73.4835	5.97			
251	Surat	Sub Div.Bharuch	03. One Year Old Maintenance - 2022-23	20.00	Valpor ; N.22.185325 E.73.72901944	7.96			
252	Surat	Sub Div.Bharuch	03. One Year Old Maintenance - 2022-23	15.00	Kakarpada ; N.21.7257 E.73.37493333	5.97			
253	Surat	Sub Div.Bharuch	03. One Year Old Maintenance - 2022-23	20.00	Vankol ; N. 21.53992778 E.72.66455	7.96			
254	Surat	Sub Div.Bharuch	03. One Year Old Maintenance - 2022-23	600.00	Katpor ; N.21.34.25.47 E.73.22.36.35	53.86			
255	Surat	Sub Div.Bharuch	04. Two Year Old Maintenance - 2021-22	40	Koyali Mandavi ; N.21.33.56.10 E.073.25.1	8.9			-
256	Surat	Sub Div.Bharuch	04. Two Year Old Maintenance - 2021-22	30	Pingot ; N. 21.53992778 E.72.66455	6.67			-
257	Surat	Sub Div.Bharuch	04. Two Year Old Maintenance - 2021-	141	Katpor ; N.21.23.24 E.73.14.60	31.85			

S.No	Circle	Division	Plantation Target as per Working Plan for Current Year	Plantation under NPV			Others Schemes		Interest Amount to offset incremental cost of NPV
				Project Name/Details	Physical (in Ha.)	Location (kml file)	Financial (in lakhs)	Physical (in Ha.)	
259	Surat	Surat	01. 70% Advance Work -2024-25	30	Vadi (21°29'12.25"N 73°20'59.41"E)	44.88			
260	Surat	Surat	01. 70% Advance Work -2024-25	10	Ghanawad (21°24'26.77"N 73°31'16.73"E)	14.96			
261	Surat	Surat	01. 70% Advance Work -2024-25	8	Dhavjamba (21°20'57.67"N 73°24'5.32"E)	11.97			
262	Surat	Surat	01. 70% Advance Work -2024-25	10	Haldari (21°23'35.84"N 73°35'56.15"E)	14.96			
263	Surat	Surat	01. 70% Advance Work -2024-25	5	Haldari (21°23'12.22"N 73°36'21.26"E)	7.48			
264	Surat	Surat	01. 70% Advance Work -2024-25	6	Haldari (21°23'9.66"N 73°36'5.25"E)	8.98			
265	Surat	Surat	01. 70% Advance Work -2024-25	6	Haldari (21°22'45.65"N 73°36'23.13"E)	8.98			
266	Surat	Surat	01. 70% Advance Work -2024-25	5	Haldari (21°22'51.06"N 73°35'26.99"E)	7.48			
267	Surat	Surat	01. 70% Advance Work -2024-25	20	Chadrapada (21°27'0.81"N 73°27'45.28"E)	29.92			
269	Surat	Surat	01. 70% Advance Work -2024-25	7	Mandant(Boria) (21°27' 26.37"N 73°28' 3.95"E)	10.47			
270	Surat	Surat	01. 70% Advance Work -2024-25	8	Mandant(Boria) (21°26'12.76"N 73°16'36.17"E)	11.97			
271	Surat	Surat	01. 70% Advance Work -2024-25	10	Regama (21°21'7.96"N 73°15' 0.16"E)	14.96			
272	Surat	Surat	01. 70% Advance Work -2024-25	7	Regama (21°21'21.39"N 73°15'21.07"E)	10.47			
273	Surat	Surat	01. 70% Advance Work -2024-25	2	Regama (21°21'4.55 "N 73°15'34.48"E)	2.99			
274	Surat	Surat	01. 70% Advance Work -2024-25	5	Jhari diadhwada (21°19'16.00"N 73°22'48.86"E)	7.48			
275	Surat	Surat	01. 70% Advance Work -2024-25	10	Mandant(Boria) (21°27'1.88"N 73°16'3.38"E)	14.96			
276	Surat	Surat	01. 70% Advance Work -2024-25	17	Mandant(Boria) (21°26'51.88"N 73°16'9.68"E)	25.43			
277	Surat	Surat	01. 70% Advance Work -2024-25	15	Mandant(Boria) (21°26'8.18"N 73°15'40.47"E)	22.44			
278	Surat	Surat	01. 70% Advance Work -2024-25	19	Amarikul (21°29'26.35"N 73°18'41.58"E)	28.43			
279	Surat	Surat	02. 30% + Current Year Plantation Yes	30	C.No.116, Sandhara Beat, Vankal Round, Vankal Range (N 21.21.0.68 E 73.16.39.04)	23.94			
280	Surat	Surat	02. 30% + Current Year Plantation Yes	20	C.No.104, Zankhvat Beat, Zankhvat Round, Vankal Range (N 21.41.89.44 E 073.32.67.33)	15.96			
281	Surat	Surat	03. One Year Old Maintenance - 2022-23	50	Balethi (N 21.23.41 E 073.18.5)	5.20			

S.No	Circle	Division	Plantation Target as per Working Plan for Current Year	Plantation under NPV			Others Schemes		Interest Amount to offset incremental cost of NPV
				Physical (in Ha.)	Location (kmt file)	Financial (in lakhs)	Physical (in Ha.)	Financial (in lakhs)	
282	Surat	Surat	03. One Year Old Maintenance - 2022-23	25	Isar C.N.650 (N 21.25.36 E 073.20.45)	5.20			
283	Surat	Surat	03. One Year Old Maintenance - 2022-23	15	Balethi C.N.651 (N 21.23.31 E 073.22.4)	3.11			
284	Surat	Surat	03. One Year Old Maintenance - 2022-23	10	Limdha C.N.665 (N 21.28.28.08 E 073.43.58.60)	2.07			
285	Surat	Surat	03. One Year Old Maintenance - 2022-23	15	Balat Tirth C.N.709 (N 21.28.02.9 E 073.17.10.5)	3.11			
286	Surat	Surat	03. One Year Old Maintenance - 2022-23	20	Amarkui C.n 103 (N 21.25.26.1 E 073.17.04.3)	4.15			
287	Surat	Surat	03. One Year Old Maintenance - 2022-23	15	Mandan C.N 109 (N 21.26.11.49 E 073.16.21.27)	3.11			
288	Surat	Surat	03. One Year Old Maintenance - 2022-23	10	(N 21.26.11.49 E 073.16.21.27)	7.98			
289	Surat	Surat	03. One Year Old Maintenance - 2022-23	10	(N 21.22.22 E 073.15.20)	7.98			
290	Surat	Surat	04. Two Year Old Maintenance - 2021-22	15	parvat (N 21.21.30.9 E 073.14.19.9)	3.89			
291	Surat	Surat	04. Two Year Old Maintenance - 2021-22	15	khodmaba (N 21.22.13 E 073.16.41)	3.89			
292	Surat	Surat	04. Two Year Old Maintenance - 2021-22	10	ladkava (N 21.21.50.8 E 073.12.33.5)	2.59			
293	Surat	Surat	04. Two Year Old Maintenance - 2021-22	10	PatalN 21.50.8E 73 12 33.5	2.59			
294	Surat	Surat	100% Irrigated Plantation	10	Mandan(Borria) 73°15'40.47"E 73°15'40.41"E	19.95			
308	Surat	Vyara	01. 70% Advance Work -2024-25	20	RaygadN 20.84.22.63E 073.47.92.95	29.92			
309	Surat	Vyara	01. 70% Advance Work -2024-25	20	BorkateN 20.50.05E 073.27.09	30.72			
310	Surat	Vyara	01. 70% Advance Work -2024-25	20	DhangdharN 20.51.51E 073.27.45	30.72			
311	Surat	Vyara	01. 70% Advance Work -2024-25	20	PadamdugariN 20.50.04E 073.22.18	30.72			
312	Surat	Vyara	01. 70% Advance Work -2024-25	20	MalangdevN 20.57.251E 073.49.199	30.72			
313	Surat	Vyara	01. 70% Advance Work -2024-25	20	OttaN 20.56.259E 073.53.017	30.72			
314	Surat	Vyara	01. 70% Advance Work -2024-25	25	Hindalan 21.02.01E 073.41.50	38.4			
315	Surat	Vyara	01. 70% Advance Work -2024-25	20	OttaN 20.58.48E 073.53.02	30.72			
316	Surat	Vyara	01. 70% Advance Work -2024-25	10	KanjiN 21.04.962E 073.48.284	15.36			
317	Surat	Vyara	01. 70% Advance Work -2024-25	10	GhodehitN 21.04.45.34E 073.25.31.69	15.36			
318	Surat	Vyara	01. 70% Advance Work -2024-25	10	SadadveN 21.03.43.8E 073.40.23.6	15.36			
319	Surat	Vyara	01. 70% Advance Work -2024-25	10	EkvagolanN 21.05.45.1E 073.43.33.9	15.36			
320	Surat	Vyara	01. 70% Advance Work -2024-25	20	BudhawadaN 21.17.36E 073.39.34	30.72			

S.No	Circle	Division	Plantation Target as per Working Plan for Current Year	Plantation under NPV				Others Schemes		Interest Amount to offset incremental cost of NPV
				Physical (in Ha.)	Location (kml file)	Financial (in lakhs)	Physical (in Ha.)	Financial (in lakhs)		
321	Surat	Vyara	01. 70% Advance Work -2024-25	30	BordaN 21.22.44E 073.46.19	46.08				
322	Surat	Vyara	01. 70% Advance Work -2024-25	20	BordaN 21.22.55E 073.44.51	30.72				
	Surat	Vyara	01. 70% Advance Work -2024-25	10	SarjamliN 21.16.27E 073.32.29	15.36				
	Surat	Vyara	01. 70% Advance Work -2024-25	10	SarjamliN 21.17.25E 073.32.31	15.36				
	Surat	Vyara	01. 70% Advance Work -2024-25	25	VelzarN 21.21.22.53E 073.46.93.44	38.4				
	Surat	Vyara	01. 70% Advance Work -2024-25	10	EkvagolanN 21.05.46.1E 073.43.32.9	15.36				
	Surat	Vyara	01. 70% Advance Work -2024-25	10	EkvagolanN 21.05.02E 073.41.51	15.36				
	Surat	Vyara	01. 70% Advance Work -2024-25	10	Kapudbandh21.01.01E 073.37.55	15.36				
309	Surat	Vyara	02. 30% + Current Year Plantation Year 2023-24	10	C No 51 Coop No-1,Kherwada Range21.17.06.4073.29.28.0	12.54				
310	Surat	Vyara	02. 30% + Current Year Plantation Year 2023-24	10	C No-33, Kherwada Range21.18.38.3073.28.46.7	12.54				
311	Surat	Vyara	02. 30% + Current Year Plantation Year 2023-24	10	Singalwan C No 10 Coop No-321.20.01.89073.26.19.78	12.54				
312	Surat	Vyara	02. 30% + Current Year Plantation Year 2023-24	10	Singalwan C No 7 Coop No-121.21.26073.28.17	12.54				
313	Surat	Vyara	02. 30% + Current Year Plantation Year 2023-24	25	Nessu East Range21.17.22.55073.43.37.06	43.89				
314	Surat	Vyara	02. 30% + Current Year Plantation Yes	10	C No. 56 Coup No-15, Tapti Range	7.98				
315	Surat	Vyara	02. 30% + Current Year Plantation Yes	10	Satkashi, C No-117, Coup No.-3, Vajpur Range	7.98				
316	Surat	Vyara	02. 30% + Current Year Plantation Yes	10	Borda C No. 108, Coup No-3, Vajpur Range	7.98				
317	Surat	Vyara	02. 30% + Current Year Plantation Yes	10	Ghantvel C No 280 Coup No-10,	7.98				
318	Surat	Vyara	02. 30% + Current Year Plantation Yes	50	Singalkhanch, Fort Songadh Range	39.9				
319	Surat	Vyara	02. 30% + Current Year Plantation Yes	25	Ozar , C No. 234, Coup No. 12, Malansdev Range	19.95				
320	Surat	Vyara	02. 30% + Current Year Plantation Yes	25	Co no. 205,206,208 in Nessu West Range21.14.05073.47.25	19.95				
321	Surat	Vyara	03. One Year Old Maintenance - 2022-23	10.00	Singalwan C No 12 Coop No-4,Kherwada Range21.19.52.8073.27.44.59	4.99				
322	Surat	Vyara	03. One Year Old Maintenance - 2022-23	10.00	Singalwan C No 31 Coop No-1,Kherwada Range21.18.39.7073.26.57.6	4.99				
323	Surat	Vyara	03. One Year Old Maintenance - 2022-23	25	Singalkhanch, Fort Songadh Range21.15.28073.33.53	3.99				
324	Surat	Vyara	03. One Year Old Maintenance - 2022-23	10.00	Singalkhanch, Fort Songadh Range21.15.28073.33.53	1.99				
325	Surat	Vyara	100% Irrigated Plantation	50	Sarjamli(N 21.17.25 E 073.32.31)	99.74				

S.No	Circle	Division	Plantation Target as per Working Plan for Current Year	Plantation under NPV			Others Schemes		Interest Amount to offset incremental cost of NPV
				Project Name/Details	Physical (in Ha.)	Location (kml file)	Financial (in lakhs)	Physical (in Ha.)	
326	Vadodara	Baria	01. 70% Advance Work -2024-25	25	Ushara , 22.844087 74.118015	34.41			
327	Vadodara	Baria	01. 70% Advance Work -2024-25	25	Sagarama , 22.689844 73.804581	34.41			
328	Vadodara	Baria	01. 70% Advance Work -2024-25	25	Anoppura , 22.959568 74.047421	34.41			
329	Vadodara	Baria	01. 70% Advance Work -2024-25	15	Abhalod , 22.723007 74.244012	20.65			
330	Vadodara	Baria	01. 70% Advance Work -2024-25	15	Junapani , 22.53312 74.23517	20.65			
331	Vadodara	Baria	01. 70% Advance Work -2024-25	25	Datiya , 22.963338 74.257897	34.41			
332	Vadodara	Baria	02. 30% + Current Year Plantation Year 2023-24	25	Ushara , 22.844087 74.118015	18.95			
333	Vadodara	Baria	02. 30% + Current Year Plantation Year 2023-24	25	Sagarama , 22.689844 73.804581	18.95			
334	Vadodara	Baria	02. 30% + Current Year Plantation Year 2023-24	25	Anoppura , 22.959568 74.047421	18.95			
335	Vadodara	Baria	02. 30% + Current Year Plantation Year 2023-24	25	Datiya , 22.963338 74.257897	18.95			
336	Vadodara	Baria	03. One Year Old Maintenance - 2022-23	25	Chandawana , 22.79542 74.37652	10.22			
337	Vadodara	Baria	03. One Year Old Maintenance - 2022-23	25	Amba , 22.762357 74.042597	10.22			
338	Vadodara	Baria	04. Two Year Old Maintenance - 2021-22	20	Priapura , 22.78963 73.954266	6.38			
339	Vadodara	Chhotaudepur	01. 70% Advance Work -2024-25	25.00	Kukarda , 21.95151 73.85739	34.41			
340	Vadodara	Chhotaudepur	01. 70% Advance Work -2024-25	25.00	Antras ; 21.9023 73.96311	34.41			
341	Vadodara	Chhotaudepur	01. 70% Advance Work -2024-25	25.00	Mithibor ;	34.41			
342	Vadodara	Chhotaudepur	01. 70% Advance Work -2024-25	25.00	Bordha ;	34.41			
343	Vadodara	Chhotaudepur	01. 70% Advance Work -2024-25	25.00	Zer ; 22.36957 74.2148	34.41			
344	Vadodara	ChhotaUdepur	02. 30% + Current Year Plantation Yes	25	Mithibor ; 22.53243 74.99657	19.95			
345	Vadodara	ChhotaUdepur	02. 30% + Current Year Plantation Yes	25	Kanavant ; 22.242252 74.010056	19.95			
346	Vadodara	ChhotaUdepur	02. 30% + Current Year Plantation Yes	25	Sinhada ; 22.26156 74.04243	19.95			
347	Vadodara	ChhotaUdepur	02. 30% + Current Year Plantation Yes	25	Hamirpura ; 22.083592 74.073067	19.95			
348	Vadodara	ChhotaUdepur	02. 30% + Current Year Plantation Yes	25	Haripura ; 22.21651 073.85112	19.95			

S.No	Circle	Division	Plantation Target as per Working Plan for Current Year	Plantation under NPV			Others Schemes		Interest Amount to offset incremental cost of NPV
				Project Name/Details	Physical (in Ha.)	Location (kml file)	Financial (in lakhs)	Physical (in Ha.)	
349	Vadodara	Chhotaudepur	02. 30% + Current Year Plantation Yes	25	Oad ;22.399070	19.95			
350	Vadodara	Chhotaudepur	03. One Year Old Maintenance - 2022-23	50.00	Gondariya ;22.27169	34.91			
351	Vadodara	Chhotaudepur	03. One Year Old Maintenance - 2022-23	40.00	Hafeshwar (E)-1 ;21.58157	21.94			
352	Vadodara	Chhotaudepur	03. One Year Old Maintenance - 2022-23	40.00	Hafeshwar (E)-2 ;21.581509	21.94			
353	Vadodara	Chhotaudepur	03. One Year Old Maintenance - 2022-23	30.00	Hafeshwar (w)-1 ;21.572977	16.46			
354	Vadodara	Chhotaudepur	03. One Year Old Maintenance - 2022-23	30.00	Hafeshwar (w)-2 ;21.57397	16.46			
355	Vadodara	Chhotaudepur	03. One Year Old Maintenance - 2022-23	30.00	Hafeshwar (w)-3 ;21.573227	16.46			
356	Vadodara	Chhotaudepur	03. One Year Old Maintenance - 2022-23	45.00	Hafeshwar (w)-4 ;21.95934	24.69			
357	Vadodara	Chhotaudepur	03. One Year Old Maintenance - 2022-23	35.00	Hafeshwar (w)-5 ;21.951431	19.20			
358	Vadodara	Chhotaudepur	03. One Year Old Maintenance - 2022-23	25.00	Turkheda(E)-1 ;21.94678	13.71			
359	Vadodara	Chhotaudepur	03. One Year Old Maintenance - 2022-23	10.00	Turkheda(E)-2 ;21.947087	5.49			
360	Vadodara	Chhotaudepur	03. One Year Old Maintenance - 2022-23	10.00	Turkheda(W)-1 ;21.561663	5.49			
361	Vadodara	Chhotaudepur	03. One Year Old Maintenance - 2022-23	20.00	Turkheda(W)-2 ;21.561801	10.97			
362	Vadodara	Chhotaudepur	03. One Year Old Maintenance - 2022-23	25.00	Turkheda(E)-3 ;21.957316	13.71			
363	Vadodara	Chhotaudepur	03. One Year Old Maintenance - 2022-23	20.00	Turkheda(W)-3 ;21.562392	10.97			
364	Vadodara	Chhotaudepur	03. One Year Old Maintenance - 2022-23	30.00	Kadada ;21.92693	16.46			
365	Vadodara	Chhotaudepur	03. One Year Old Maintenance - 2022-23	20.00	Kadada ;21.92887	10.77			
366	Vadodara	Chhotaudepur	03. One Year Old Maintenance - 2022-23	10.00	Talav ;21.92564	16.46			

S.No	Circle	Division	Plantation Target as per Working Plan for Current Year	Plantation under NPV			Others Schemes		Interest Amount to offset incremental cost of NPV
				Project Name/Details	Physical (in Ha.)	Location (kml file)	Financial (in lakhs)	Physical (in Ha.)	
367	Vadodara	Chhotaudepur	03. One Year Old Maintenance - 2022-23	20.00	Talav ;21.92564 74.02274	10.77			
368	Vadodara	Chhotaudepur	03. One Year Old Maintenance - 2022-23	20.00	Talav ;21.93997 74.02101	10.77			
369	Vadodara	Chhotaudepur	04. Two Year Old Maintenance - 2021	30.00	Linda ;22.06413 73.67261	14.96			
370	Vadodara	Chhotaudepur	04. Two Year Old Maintenance - 2021	20.00	Mohabatpura ;22.07234 73.65526	12.77			
371	Vadodara	Chhotaudepur	04. Two Year Old Maintenance - 2021	10.00	Moti Manekpur ;22.31035 73.51783	6.38			
372	Vadodara	Chhotaudepur	04. Two Year Old Maintenance - 2021	25.00	Gelesar ;22.07557 74.02449	15.96			
373	Vadodara	Chhotaudepur	04. Two Year Old Maintenance - 2021	15.00	Lunaja ;22.2731 73.542	7.98			
374	Vadodara	Chhotaudepur	04. Two Year Old Maintenance - 2021	10.00	Shivajipur ;22.42235 73.74831	6.38			
375	Vadodara	Chhotaudepur	05. Three Year Old Maintenance - 2021	20.00	Harpalpur ;22.22431 74.01505	6.38			
376	Vadodara	Chhotaudepur	Pest and disease control in forest (Protection of Charoli Trees from Fungal infection)		Chhotaudepur ;22.2761 7.9366	24.94			
377	Vadodara	Godhra	01. 70% Advance Work -2024-25	25	Bodidara Khurd ;22.79889973.723167 (Adv.Work) ;22.6796173.58352	34.41			
378	Vadodara	Godhra	02. 30% + Current Year Plantation Year	35	Ankediya (Shahera) ;22.4302673.50918	27.93			
379	Vadodara	Godhra	03. One Year Old Maintenance - 2022-23	50	Bodidara Khurd ;22.9491673.61646	29.42			
380	Vadodara	Godhra	03. One Year Old Maintenance - 2022-23	75	Vijapur ;22.9541473.58115	52.37			
381	Vadodara	Godhra	03. One Year Old Maintenance - 2022-23	25	Chanchelav ;22.8961473.65643	17.46			
382	Vadodara	Godhra	03. One Year Old Maintenance - 2022-23	50	Samli- Motal ;22.79182373.724698	38.4			
383	Vadodara	Godhra	04. Two Year Old Maintenance - 2021	15	Bodidara Khurd ;22.8335773.54962	11.97			
384	Vadodara	Godhra	04. Two Year Old Maintenance - 2021	40	Vijapur ;22.9120173.84757	27.93			
385	Vadodara	Godhra	04. Two Year Old Maintenance - 2021	75	Navagam ;22.8597873.57091	38.15			
386	Vadodara	Godhra	04. Two Year Old Maintenance - 2021	25	Samli ;22.9586473.578	12.72			
387	Vadodara	Godhra	04. Two Year Old Maintenance - 2021	50		25.43			
388	Vadodara	Godhra	04. Two Year Old Maintenance - 2021	50		25.43			

S.No	Circle	Division	Plantation Target as per Working Plan for Current Year	Plantation under NPV				Others Schemes		Interest Amount to offset incremental cost of NPV
				Physical (in Ha.)	Location (kml file)	Financial (in lakhs)	Physical (in Ha.)	Financial (in lakhs)		
			Project Name/Details							
389	Vadodara	Godhra	04. Two Year Old Maintenance - 2021.	50	Khomdar :22.8999773.66172	25.43				
390	Vadodara	Godhra	04. Two Year Old Maintenance - 2021.	25	Matariya (Balukhed) :23.2173173.405319	12.72				
	Vadodara	Godhra	100% Advance Work + 30% Current Year	25	Gadh 22°47'5.00"N 73°42'32.00"E	42.39				
	Vadodara	Godhra	100% Advance Work + 30% Current Year	50	Bhanariya 22°47'36.09"N 73°34'21.56"E	84.78				
	Vadodara	Godhra	100% Irrigated Plantation	10	Vadelav 22°46'44.00"N 73°44'33.00"E	29.92				
	Vadodara	Godhra	100% Irrigated Plantation	5	Vadelav 22°46'44.00"N 73°44'33.00"E	29.92				
393	Vadodara	Mahisagar	01. 70% Advance Work -2024-25	30	Jethribore :23.31072073.592031	41.29				
394	Vadodara	Mahisagar	01. 70% Advance Work -2024-25	25	Khuntlav :23.2021773.50423	34.41				
395	Vadodara	Mahisagar	01. 70% Advance Work -2024-25	25	Rasulpur :23.1786873.93154	34.41				
396	Vadodara	Mahisagar	01. 70% Advance Work -2024-25	25	Vanjiyakhunt :23.18982573.434438	34.41				
397	Vadodara	Mahisagar	01. 70% Advance Work -2024-25	25	Ashiwada :23.3648773.78909	34.41				
398	Vadodara	Mahisagar	01. 70% Advance Work -2024-25	20	Rakakot :23.3820473.86345	27.53				
399	Vadodara	Mahisagar	02. 30% + Current Year Plantation Year 2023-24	25	Rovaniya :23.226573.91124	18.95				
400	Vadodara	Mahisagar	02. 30% + Current Year Plantation Year 2023-24	25	Panch Muvadi :23.2173173.405319	18.95				
401	Vadodara	Mahisagar	02. 30% + Current Year Plantation Year 2023-24	50	Jethribor :23.2191873.43079	37.9				
402	Vadodara	Mahisagar	03. One Year Old Maintenance - 2022-23	25	Salariya :23.173273.8688	11.72				
459	Vadodara WL	Narmada	100% Irrigated Plantation	3	Balasinor (23° 3'25.18"N 73°20'24.29"E	14.96				
460	Vadodara WL	Narmada	03. One Year Old Maintenance - 2022-23	20.00	Boridra22.37.41.273.80.64.1	2.79				
461	Vadodara WL	Narmada	03. One Year Old Maintenance - 2022-23	25.00	Boridra22.37.41.273.80.64.1	3.49				
462	Vadodara WL	Narmada	03. One Year Old Maintenance - 2022-23	20.00	Amlid22.26.42.973.76.96.8	2.79				
462	Vadodara WL	Narmada	03. One Year Old Maintenance - 2022-23	20.00	Amlid22.26.42.973.76.96.8	2.79				

S.No	Circle	Division	Plantation Target as per Working Plan for Current Year	Plantation under NPV			Interest Amount to offset incremental cost of NPV
				Physical (in Ha.)	Location (kml file)	Financial (in lakhs)	
			Project Name/Details	Physical (in Ha.)	Location (kml file)	Financial (in lakhs)	Others Schemes
463	Vadodara WL	Narmada	03. One Year Old Maintenance - 2022-23	15.00	Amlid22.26.42.973.76.96.8	2.09	
464	Vadodara WL	Narmada	03. One Year Old Maintenance - 2022-23	25.00	Dadhvada22.29.07.873.73.51.7	3.49	
465	Vadodara WL	Narmada	03. One Year Old Maintenance - 2022-23	25.00	Dadhvada22.29.07.873.73.51.7	3.49	
466	Vadodara WL	Narmada	03. One Year Old Maintenance - 2022-23	25.00	Pangam21.67.41.673.49.32.7	3.49	
467	Vadodara WL	Narmada	03. One Year Old Maintenance - 2022-23	20.00	Pangam21.67.41.673.49.32.7	2.79	
468	Vadodara WL	Narmada	03. One Year Old Maintenance - 2022-23	10.00	Pangam21.67.41.673.49.32.7	1.40	
469	Vadodara WL	Narmada	03. One Year Old Maintenance - 2022-23	25.00	Soliya21.68.77.373.5010.2	3.49	
470	Vadodara WL	Narmada	03. One Year Old Maintenance - 2022-23	20.00	Soliya21.68.77.373.5010.2	2.79	
471	Vadodara WL	Narmada	03. One Year Old Maintenance - 2022-23	10.00	Soliya21.68.77.373.5010.2	1.40	
472	Vadodara WL	Narmada	03. One Year Old Maintenance - 2022-23	25.00	Manchhipada21.66.77.373.50.10.2	3.49	
473	Vadodara WL	Narmada	03. One Year Old Maintenance - 2022-23	20.00	Manchhipada21.66.77.373.50.10.2	2.79	
474	Vadodara WL	Narmada	03. One Year Old Maintenance - 2022-23	10.00	Manchhipada21.66.77.373.50.10.2	1.40	
475	Vadodara WL	Narmada	03. One Year Old Maintenance - 2022-23	10.00	Manchhipada21.66.77.373.50.10.2	1.40	
476	Vadodara WL	Narmada	03. One Year Old Maintenance - 2022-23	20.00	Kaliyabhut21.57.38.673.51.22.4	2.79	
477	Vadodara WL	Narmada	03. One Year Old Maintenance - 2022-23	15.00	Anjanvai21.51.45.573.59.88.3	2.09	
478	Vadodara WL	Narmada	03. One Year Old Maintenance - 2022-23	25.00	Anjanvai21.51.45.573.59.88.3	3.49	
479	Vadodara WL	Narmada	03. One Year Old Maintenance - 2022-23	15.00	Kaliyabhut21.57.16.373.49.65.6	2.09	
480	Vadodara WL	Narmada	03. One Year Old Maintenance - 2022-23	10.00	Kaliyabhut21.57.38.673.51.22.4	1.40	
481	Vadodara WL	Narmada	03. One Year Old Maintenance - 2022-23	15.00	Kaliyabhut21.57.38.673.51.22.4	2.09	
482	Vadodara WL	Narmada	03. One Year Old Maintenance - 2022-23	30	Bamanfaliya22.31.12.673.6392.5	23.94	
491	Valsad	Dang - N	01. 70% Advance Work -2024-25	20	Subir R.F.C.No. 14 (N 20.56.36 E 073.50.00)	27.53	

S.No	Circle	Division	Plantation Target as per Working Plan for Current Year	Plantation under NPV			Interest Amount to offset incremental cost of NPV
				Physical (in Ha.)	Location (km file)	Financial (in lakhs)	
492	Valsad	Dang - N	01. 70% Advance Work -2024-25	30	Subir R.F.C.No. 89 (N 20°53.59' E 073°54.10')	41.29	
493	Valsad	Dang - N	01. 70% Advance Work -2024-25	10	Lovchali R.F.C. No.116 (n-20°48'56,e-073°46'38"n-20°49'26.42,e-073°46'23.26)	13.76	
494	Valsad	Dang - N	01. 70% Advance Work -2024-25	5	Lovchali R.F.C. No.158 (N 20°52'69 E 073°42'39)	6.88	
495	Valsad	Dang - N	01. 70% Advance Work -2024-25	5	Lovchali P.F.C. No.90 (n-20°48'55,e-073°46'52)	6.88	
496	Valsad	Dang - N	01. 70% Advance Work -2024-25	10	Lovchali R.F.C. No.149 (n-20°48'38,e-073°43'56)	13.76	
497	Valsad	Dang - N	01. 70% Advance Work -2024-25	10	Lovchali R.F.C. No.143 (n-20°47'62.5,e-073°41'23.0)	13.76	
498	Valsad	Dang - N	01. 70% Advance Work -2024-25	10	Lovchali R.F.C. No.151 (n-20°50'59.23,e-073°43'59.88)	13.76	
499	Valsad	Dang - N	01. 70% Advance Work -2024-25	25	Piplaidevi R.F.C. No. 335 (N 20°47'90" E 073°54'74")	34.41	
500	Valsad	Dang - N	01. 70% Advance Work -2024-25	10	Piplaidevi R.F.C. No. 83 (N 20°58'46" E 073°38'64")	13.76	
501	Valsad	Dang - N	01. 70% Advance Work -2024-25	15	Piplaidevi R.F.C. No. 131 (N 20°46'34" E 073°52'09")	20.65	
502	Valsad	Dang - N	02. 30% + Current Year Plantation Year 2023-24	25	PF-137 (N 20°52'49" E 073°48'36")	18.95	
503	Valsad	Dang - N	02. 30% + Current Year Plantation Year 2023-24	15	R.F.C.No.153 (n-20°30'35,e-073°41.58)	11.37	
504	Valsad	Dang - N	02. 30% + Current Year Plantation Year 2023-24	25	R.F.C.No.116 (n-20°81'21,e-073°77'50'43)	18.95	
505	Valsad	Dang - N	03. One Year Old Maintenance - 2022-23	50	R.F.C.No.89 (N- 20°54'11" E- 73°53'60")	26.43	
506	Valsad	Dang - N	03. One Year Old Maintenance - 2022-23	25	R.F.C.No.14 (N- 20°56'12" E- 73°50'03")	13.22	
507	Valsad	Dang - N	03. One Year Old Maintenance - 2022-23	25	R.F.C.No.115 (N 20°47'899 E 073°46'517)	13.22	
508	Valsad	Dang - N	03. One Year Old Maintenance - 2022-23	65	P.F.C.No-84 (N 20°53.10 E 073°44.47)	34.36	
509	Valsad	Dang - N	03. One Year Old Maintenance - 2022-23	10	R.F.C.No.143 (N 20°47'53.64 E 073°41'18.66)	5.29	
510	Valsad	Dang - N	03. One Year Old Maintenance - 2022-23	10	R.F.C.No.105 (N 20°46'51.1"E 073°50'46.0")	5.29	
511	Valsad	Dang - N	03. One Year Old Maintenance - 2022-23	10	R.F.C.No.88 (N 20°53'39.21"E 073°54'22.76")	5.29	

S.No	Circle	Division	Plantation Target as per Working Plan for Current Year	Plantation under NPV			Others Schemes	Interest Amount to offset incremental cost of NPV
				Physical (in Ha.)	Location (km file)	Financial (in lakhs)		
512	Valsad	Dang - N	03. One Year Old Maintenance - 2022-23	10	R.F.C.No.91 (N-20°56'01.20"E 073°52'20.86")	5.29		
513	Valsad	Dang - N	03. One Year Old Maintenance - 2022-23	10	R.F.C.No.335 (N-20°47'90"E 073°54'74")	5.29		
514	Valsad	Dang - N	03. One Year Old Maintenance - 2022-23	10	R.F.C.No.14 (N-20°56'32" E- 73°49'56")	5.29		
515	Valsad	Dang - N	03. One Year Old Maintenance - 2022-23	10	P.F.C.NO.40 (N-20°53'06" E- 73°54'38")	5.29		
516	Valsad	Dang - N	03. One Year Old Maintenance - 2022-23	20	R.F.C.No.15 (N-20°54'48" E- 73°49'26")	10.57		
517	Valsad	Dang - N	03. One Year Old Maintenance - 2022-23	20	P.F.C.No-84 (n-20°52.810,e-073°44.650)	10.57		
518	Valsad	Dang - N	03. One Year Old Maintenance - 2022-23	15	P.F.C.No-103 (n-20°51.901,e-073°45'703)	7.93		
519	Valsad	Dang - N	03. One Year Old Maintenance - 2022-23	10	R.F-74N 20°59.10"E 073°33.36"	5.29		
520	Valsad	Dang - N	03. One Year Old Maintenance - 2022-23	10	R.F-76N 20°58.54"E 073°33.52"	5.29		
521	Valsad	Dang - N	03. One Year Old Maintenance - 2022-23	10	R.F-67N 20°56.28"E 073°35.49"	5.29		
522	Valsad	Dang - N	03. One Year Old Maintenance - 2022-23	10	R.F-214N 20°54.30.9"E 073°32.41.6"	5.29		
523	Valsad	Dang - N	03. One Year Old Maintenance - 2022-23	10	R.F-185N 20°46.33.0"E 073°37.26.1"	5.29		
524	Valsad	Dang - N	03. One Year Old Maintenance - 2022-23	10	R.F-186N 20°33.37.8"E 073°34.03.2"	5.29		
525	Valsad	Dang - N	03. One Year Old Maintenance - 2022-23	25	R.F-166N 20°86.31.74"E 073°65.99.72"	13.22		
526	Valsad	Dang - N	03. One Year Old Maintenance - 2022-23	10	R.F-137N 20°46.33.9"E 073°38.56.5"	5.29		
528	Valsad	Dang - N	04. Two Year Old Maintenance - 2021-22	25	RF-14N 20°56.34'51"E 073°50'00.12"	10.97		
530	Valsad	Dang - N	04. Two Year Old Maintenance - 2021-22	5	RF-15N 20°55.54'04"E 073°48'54.00"	2.19		
540	Valsad	Valsad - N	02. 30% + Current Year Plantation Yes	30	DholuberN 20°38'44.07"E 073°12'20.0"	23.94		
541	Valsad	Valsad - N	02. 30% + Current Year Plantation Yes	25	VansdaN 20°47'58.0"E 073°21'27.6"	19.95		
542	Valsad	Valsad - N	02. 30% + Current Year Plantation Yes	25	Bhesdharan 20°47'58.0"E 073°21'27.6"	19.95		
543	Valsad	Valsad - N	02. 30% + Current Year Plantation Yes	25	ChamvadiaN 20°46'33"E 073°23'51"	19.95		
544	Valsad	Valsad - N	02. 30% + Current Year Plantation Yes	25	RavanyaN 20 36 44.01E 73 15 52.5	19.95		
545	Valsad	Valsad - N	04. Two Year Old Maintenance - 2021-22	25	KakadkuvaN 20°28'32.24"E 073°10'95.8"	15.98		

S.No	Circle	Division	Plantation Target as per Working Plan for Current Year	Plantation under NPV			Others Schemes		Interest Amount to offset incremental cost of NPV
				Physical (in Ha.)	Location (kml file)	Financial (in lakhs)	Physical (in Ha.)	Financial (in lakhs)	
546	Valsad	Valsad - N	04. Two Year Old Maintenance - 2021-22	25	ZariyaN 20°28'70.30"E 073°11'01.4"	15.98			-
547	Valsad	Valsad - N	04. Two Year Old Maintenance - 2021-22	25	lachhakadiN 20°41'03.40"E 073°20'58.0"	15.98			-
548	Valsad	Valsad - N	07. Five Year Old Maintenance - 2018-19	100	MalanpadaN 20°30'52.87"E 073°11'5.42"	8.79			-
549	Valsad	Valsad - S	01. 70% Advance Work -2024-25	10	Vadoli (20.375440, 73.247860)	13.76			
550	Valsad	Valsad - S	01. 70% Advance Work -2024-25	10	Gavtaka (20.363710, 73.265620)	13.76			
551	Valsad	Valsad - S	01. 70% Advance Work -2024-25	10	Maturia (20.368040, 73.316370)	13.76			
552	Valsad	Valsad - S	01. 70% Advance Work -2024-25	5	Bhavada (20.331660, 73.305280)	6.88			
553	Valsad	Valsad - S	01. 70% Advance Work -2024-25	5	Yavshala (20.298611, 73.392222)	6.88			
				15952.06		11045.71			

2 (d) Table 13: Net Present Value and interest : Protection & Plantations

S.No	Circle	Division	Target Activities as per State Plan for Current Year Project Name/Details	Activities		Others		Interest Amount to offset incremental cost of Hiring of Vehicles
				Physical (in Nos.)	Financial (in lakhs)	Physical (in Nos.)	Financial (in lakhs)	
1	2	3	4	5	6	7	8	9
1	Valsad	Dang - N	Hiring of Vehicles	3	9.00			
2	Valsad	Dang - S	Hiring of Vehicles	2	6.00			
3	Surat	Surat	Hiring of Vehicles	4	12.00			
4	Vadodara	Baria	Hiring of Vehicles	2	6.00			
5	Surat	Vyara	Hiring of Vehicles	3	9.00			
6	Valsad	Valsad - S	Hiring of Vehicles	3	9.00			
7	Valsad	Valsad - N	Hiring of Vehicles	3	9.00			
8	Vadodara	Chhotaudepur	Hiring of Vehicles	2	6.00			
9	Vadodara WL	Narmada	Hiring of Vehicles	3	9.00			
				25	75.00			

7. Table 7: Net Present Value and Interest: Soil and Moisture Conservation works

Row Labels	Sum of SMC- Phy	Sum of SMC-Fin
Check Dam	41	623.43
Gabion Structure	12	66.11
Percolation Tank	36	54.01
Van Talav	11	263.79
Grand Total	100	1007.33

7. Table 7: Net Present Value and Interest: Soil and Moisture Conservation works

S.No	Circle	Division	Soil Conservation Target as per ICFRE DPR for Current Year	Soil Conservation Structures under NPV				Others Schemes		Interest Amount to offset incremental cost of NPV
				Physical (in Ha.)	Location (kml file)	Financial (in lakhs)	Physical (in Ha.)	Financial (in lakhs)		
Sr	Circle	Division	Project Name/Details	SMC- Phy	Location (kml file)	SMC-Fin	Oth-Phy	Oth-Fin	Interest	
1	Gandhinagar	Arvalli	Check Dam	1	Naranpur	15.00				
2	Gandhinagar	Arvalli	Check Dam	1	Dachka	20.00				
3	Gandhinagar	Arvalli	Check Dam	1	Tintoi	25.00				
4	Gandhinagar	Arvalli	Van Talav	1	Ghopalpur	8.79				
5	Gandhinagar	Arvalli	Percolation Tank	1	ID No. 1384 MALEKPUR	1.0235				
6	Gandhinagar	Arvalli	Percolation Tank	1	ID No. 1391 INDRAPURA	0.42				
7	Gandhinagar	Arvalli	Percolation Tank	1	ID No. 1453 VAGHESWARI	2.015				
8	Gandhinagar	Arvalli	Check Dam	1	ID No. 1496 UBSAL	0.11732				
9	Gandhinagar	Sabarkantha	Check Dam	1	Baleta ID 1011 23.97053 N 73.37271 E	5.42	-	-	-	
10	Gandhinagar	Sabarkantha	Check Dam	1	Baleta ID 819 23.96458 N 73.36983 E	4.62	-	-	-	
11	Gandhinagar	Sabarkantha	Check Dam	1	Baleta ID 1157 23.95600 N 73.40082 E	4.58	-	-	-	
12	Gandhinagar	Sabarkantha	Check Dam	1	Vankada ID 1211 23.97889 N 73.39024 E	5.69	-	-	-	
13	Gandhinagar	Sabarkantha	Percolation Tank	1	ID 647 Chandvasa/129 24.04966 N 73.35812 E	1.98	-	-	0	
14	Gandhinagar	Sabarkantha	Percolation Tank	1	ID 745 Jaleti/308/P 23.94906 N 73.34198 E	1.59	-	-	-	
15	Gandhinagar	Sabarkantha	Percolation Tank	1	ID 749 Jaleti/308/P 23.96568 N 73.35001 E	0.71	-	-	-	
16	Gandhinagar	Sabarkantha	Percolation Tank	1	ID 750 Jaleti/308/P 23.96649 N 73.34989 E	0.73	-	-	-	

S.No	Circle	Division	Soil Conservation Target as per ICFRE DPR for Current Year	Soil Conservation Structures under NPV			Others Schemes	Interest Amount to offset
				Physical (in Ha.)	Location (kml file)	Financial (in lakhs)		
			Project Name /Details					
17	Gandhinagar	Sabarkantha	Percolation Tank	1	ID 751 Jaleti/308/P 23.96675 N 73.35100 E	0.87	-	-
18	Gandhinagar	Sabarkantha	Percolation Tank	1	Jaleti ID 767 23.96908 N 73.35301 E	0.66	-	-
19	Gandhinagar	Sabarkantha	Percolation Tank	1	Jaleti ID 768 23.96917 N 73.35437 E	0.86	-	-
20	Gandhinagar	Sabarkantha	Percolation Tank	1	Jaleti ID 769 23.96973 N 73.35519 E	0.75	-	-
21	Gandhinagar	Sabarkantha	Percolation Tank	1	Garada ID 770 23.97046 N 73.35657 E	0.81	-	-
22	Gandhinagar	Sabarkantha	Percolation Tank	1	Garada ID 771 23.97071 N 73.35723 E	0.72	-	-
23	Gandhinagar	Sabarkantha	Percolation Tank	1	Bhatela ID 772 23.97120 N 73.35793 E	0.8	-	-
24	Gandhinagar	Sabarkantha	Percolation Tank	1	Garada ID 773 23.97179 N 73.35835 E	1.23	-	-
25	Gandhinagar	Sabarkantha	Percolation Tank	1	Garada ID 774 23.97214 N 73.35933 E	0.75	-	-
26	Gandhinagar	Sabarkantha	Percolation Tank	1	Navagam ID 792 23.98250 N 73.37728 E	0.69	-	-
27	Gandhinagar	Sabarkantha	Percolation Tank	1	Navagam ID 793 23.98414 N 73.37732 E	0.58	-	-
28	Gandhinagar	Sabarkantha	Percolation Tank	1	Navagam ID 794 23.98565 N 73.37831 E	1.51	-	-
29	Gandhinagar	Sabarkantha	Percolation Tank	1	Baleta ID 820 23.97289 N 73.37181 E	0.87	-	-
30	Gandhinagar	Sabarkantha	Percolation Tank	1	Baleta ID 821 23.97342 N 73.37129 E	0.79	-	-
31	Gandhinagar	Sabarkantha	Percolation Tank	1	Baleta ID 822 23.97295 N 73.38274 E	1.03	-	-
32	Gandhinagar	Sabarkantha	Percolation Tank	1	Baleta ID 823 23.97318 N 73.38392 E	0.83	-	-

S.No	Circle	Division	Soil Conservation Target as per ICFRE DPR for Current Year	Soil Conservation Structures under NPV			Others Schemes		Interest Amount to offset incremental cost of NPV
				Project Name /Details	Physical (in Ha.)	Location (kml file)	Financial (in lakhs)	Physical (in Ha.)	
33	Gandhinagar	Sabarkantha	Percolation Tank	1	ID 879 Limada/73/1 23.94549 N 73.32127 E	2.08	-	-	
34	Gandhinagar	Sabarkantha	Percolation Tank	1	ID 880 Limada/73/1 23.94656 N 73.32117 E	1.41	-	-	
35	Gandhinagar	Sabarkantha	Percolation Tank	1	ID 912 garada/6 23.97917 N 73.34928 E	1.11	-	-	
36	Gandhinagar	Sabarkantha	Percolation Tank	1	ID 918 garada/6 23.98063 N 73.36138 E	0.94	-	-	
37	Gandhinagar	Sabarkantha	Percolation Tank	1	ID 947 Jaleti/308/P 23.97027 N 73.35593 E	0.65	-	-	
38	Gandhinagar	Sabarkantha	Percolation Tank	1	ID 948 Garada/6/P 23.97014 N 73.35729 E	0.86	-	-	
39	Gandhinagar	Sabarkantha	Percolation Tank	1	Navagam ID 1072 23.98096 N 73.37978 E	0.69	-	-	
40	Gandhinagar	Sabarkantha	Percolation Tank	1	Navagam ID 1073 23.98161 N 73.37974 E	0.53	-	-	
41	Gandhinagar	Sabarkantha	Percolation Tank	1	Navagam ID 1074 23.98159 N 73.38035 E	0.54	-	-	
42	Gandhinagar	Sabarkantha	Percolation Tank	1	Pal ID 1118 23.93034 N 73.40363 E	0.68	-	-	
43	Gandhinagar	Sabarkantha	Percolation Tank	1	Pal ID 1120 23.93524 N 73.40409 E	0.66	-	-	
44	Gandhinagar	Sabarkantha	Percolation Tank	1	Gadi ID 1158 23.95653 N 73.40724 E	0.75	-	-	
45	Gandhinagar	Sabarkantha	Gabion Structure	1	Baleta ID 783 23.97785 N 73.37465 E	4.55	-	-	
46	Gandhinagar	Sabarkantha	Gabion Structure	1	Bhatela ID 818 23.98053 N 73.35515 E	2.13	-	-	

S.No	Circle	Division	Soil Conservation Target as per ICFRE DPR for Current Year	Soil Conservation Structures under NPV			Others Schemes	Interest Amount to offset incremental cost of NPV
				Physical (in Ha.)	Location (kml file)	Financial (in lakhs)		
47	Gandhinagar	Sabarkantha	Gabion Structure	1	Gadi ID 1218 23.97936 N 73.39348 E	3.09	-	-
48	Gandhinagar	Sabarkantha	Gabion Structure	1	Kanadar ID 1663 23.86754 N 73.26870 E	3.88	-	-
49	Gandhinagar	Sabarkantha	Gabion Structure	1	Kanadar ID 1664 23.86840 N 73.26560 E	4.54	-	-
50	Gandhinagar	Sabarkantha	Gabion Structure	1	Kanadar ID 1670 23.86953 N 73.27212 E	3.72	-	-
51	Gandhinagar	Sabarkantha	Check Dam	1	Bhakhara F.S.N-81 23 55 17N 73 11 53E	25		
52	Gandhinagar	Sabarkantha	Check Dam	2	Abhapur F.S.N- 30 23.985677N 73.273991E	30		
53	Gandhinagar	Sabarkantha	Check Dam	2	Zer F.S.N -23 23 54 03N 73 13 55E	15	-	-
54	Gandhinagar	Sabarkantha	Check Dam	1	Katharoti 23 54 35N 73 11 08E	25		
55	Gandhinagar WL	Banaskantha	Van Talav	1	KML FINAL\TABLE-7\53 kapasiya van	25		
56	Gandhinagar WL	Banaskantha	Check Dam	1	KML FINAL\TABLE-7\55 vera chekder	15		
57	Gandhinagar WL	Banaskantha	Check Dam	1	KML FINAL\TABLE-7\56 khara chekde	15		
58	Gandhinagar WL	Banaskantha	Check Dam	1	KML FINAL\TABLE-7\57 Manpuriya cl	21		
59	Gandhinagar WL	Banaskantha	Check Dam	1	KML FINAL\TABLE-7\60 T-7_3-Check	25		
60	Gandhinagar WL	Banaskantha	Check Dam	1	KML FINAL\TABLE-7\62 T-7_3-Check	15		
61	Kutch	Kutch East	Van Talav	1	23°43'40.1" 70°29'56.63"	25.00	0.00	0.00
62	Kutch	Kutch East	Van Talav	1	23°21'13" 69°57'19"	30.00	0.00	0.00
63	Surat	Sub Div.Bharuch	Check Dam	1	Fichwada ;N.21° 90'78.06" E.073°	20.00		
64	Surat	Sub Div.Bharuch	Check Dam	1	pingot ;N.21°32'45.5" E.073°24'20"	20.00		

S.No	Circle	Division	Soil Conservation Target as per ICFRE DPR for Current Year	Soil Conservation Structures under NPV			Others Schemes		Interest Amount to offset incremental cost of NPV
				Project Name /Details	Physical (in Ha.)	Location (kml file)	Financial (in lakhs)	Physical (in Ha.)	
65	Surat	Sub Div.Bharuch	Check Dam	1	Varkhadi ;N.21°38'11.32" E.073°2	5.00			
66	Surat	Sub Div.Bharuch	Check Dam	1	Bilothi ;N.21° 34' 126" E.073°28'5	10.00			
67	Surat	Surat	Van Talav	1	Mandvi South Range N 21.35.51.51 E 073.22.52.61	25.00			
68	Surat	Surat	Van Talav	1	Mandvi North Range N 21.21.48 E 073.21.22	25.00			
69	Surat	Surat	Van Talav	1	Vankal Range N 20.42 04 96 E 73.27 00 19	25.00			
70	Surat	Surat	Van Talav	1	Vaghamba-2 ,Umarpada Range N 21°24'2.96" E 73°28'7.26"E.	25.00			
71	Surat	Vyara	Van Talav	1	Gunasada C.N. 73	25.00			
72	Surat	Vyara	Van Talav	1	Malangdev C.N. 258	25.00			
73	Surat	Vyara	Van Talav	1	Sherula C.N. 94	25.00			
74	Vadodara	Chhotaudepur	Check Dam	1	Dolariya :22.48.12 73.97523	9.00			
75	Vadodara	Chhotaudepur	Check Dam	1	Mejarpani :22.47555 74.07395	15.00			
76	Vadodara	Chhotaudepur	Check Dam	1	Mithibor :22.53212 74.0049	8.00			
77	Vadodara	Godhra	Percolation Tank	1	Chanpaner :22°28'4.12"N 73°32'1.80"E	20.89	0	0	
78	Vadodara	Mahisagar	Check Dam	1	Zer :23.341717 73.634048	25.00			
79	Vadodara	Mahisagar	Check Dam	1	Batakpada :23.25322 73.94501	25.00			
80	Vadodara	Mahisagar	Check Dam	1	Charada :23.132760 73.772040	20.00			
81	Vadodara	Mahisagar	Check Dam	1	Gothibada :23.0924 73.5133	20.00			
82	Vadodara WL	Narmada	Gabion Structure	6	Khutamba,Mandan,Gadit,Handi,K aliyabhut, Soliya	44.2			

S.No	Circle	Division	Soil Conservation Target as per ICFRE DPR for Current Year	Soil Conservation Structures under NPV			Others Schemes	Interest Amount to offset incremental cost of NPV
				Project Name /Details	Physical (in Ha.)	Location (kml file)		
92	Vadodara WL	WL Vadodara	Check Dam	1		20		
93	Vadodara WL	WL Vadodara	Check Dam	1		20		
83	Valsad	Dang - N	Check Dam	1	R.F.C.No.170 N-20°51'41"E-073°39'16"	10		
84	Valsad	Dang - N	Check Dam	1	R.F.C.No.275 N-20°43'51"E-073°38'01"	10		
85	Valsad	Dang - N	Check Dam	1	R.F.C.No.213 N 20°89'04,32"E 073°52'76,44"	20		
86	Valsad	Valsad - N	Check Dam	1	Ugata	15		
87	Valsad	Valsad - N	Check Dam	1	Chondha	15		
88	Valsad	Valsad - N	Check Dam	1	Khadaki	15		
89	Valsad	Valsad - N	Check Dam	1	Bilmoda	15		
90	Valsad	Valsad - N	Check Dam	1	Dholumber	15		
91	Valsad	Valsad - N	Check Dam	1	Sara	25		
		93		100		1007.33		

8. Table 8: Net Present Value and Interest: Wildlife Habitat Improvement Under CAMPA for the year 2023-24

S.No	Circle	Division	Target Activities as per Integrated wildlife Management Plan for Current Year Project Name/Details	Wildlife Activities under NPV			Others Schemes			Interest Amount to offset incremental cost of Wildlife Habitat Improvement	Remarks
				Physical (in Ha./ No.)	Location (km file)	Financial (in lakhs)	Physical (in Ha./ Nos.)	Financial (in lakhs)			
1	2	3	4	5	6	7	8	9	10	11	
1	Junagadh WL	Gir-E	Construction of Checkdam	1	Ghavadgaha Area Beat Jambudi, Round Jasadhar, Rungu Jasadhar N-21.0635994 E-71.0172454	25.00					
2	Junagadh WL	Porbandar	Construction of Checkdam	1	Porbandar, Balamesh Valu Chihelu Beat Bala, Raound Modpar Range Bhanvad	25.00					
3	Junagadh WL	BBNP-Velavadar	Construction of Checkdam	1	N-21-538394 E069-777123 Akakrik Area, Beat-Bhadhid Round- Velavadar Range- Velavadar N 22.027925 E 72.060346	25.00					
4	Junagadh WL	GIR-W	Construction of Checkdam	1	Vatakiyala Area Beat Jambuthala-1 Round - Jambuthala Range- Dedeakdi	25.00					
5	Junagadh WL	Gir-E	Vantavadi	1	Gir East, Ghanlia Area Beat - Chapra-2 Round- Timbarva Range - Tulshishyam N-21.01703 E-71.11448	25.00					
6	Junagadh WL	Porbandar	Vantavadi	1	Khataniya Area Beat Vasavala Round - Modpar Range - Bhanvad	25.00					
7	Junagadh WL	BBNP-Velavadar	Vantavadi	1	N-21-825230 E089-760144 Savainagar Reserve Forest Sakarbhel Area Round- Vallbhipur Range- Mo. Squad, Bhavnagar N 21.891234 E 72.037622	25.00					
8	Junagadh WL	GIR-W	Vantavadi	1	Ladudi Border Bhukhra Area Beat- Abudi Round-Devalliya, Range - Devalliya	25.00					
9	Junagadh WL	Shetrunji-Palitana	Corridor Development in Gir Lion Landscape		Karjala, Beda, Ugalvan, Katrodi, Zadkala	300.00					
10	Vadodara WL	WL Vadodara	Checkdam	1		20.00					
				9.00		520.00					

Table 11: 3 (e) Net Present Value and Interest: Frontline Staff Quarters

Row Labels	Sum of Ac-Phy	Sum of Act-Fin
Beat Guard Quarter	54	544
Forester Quarter	33	462
Range Office	7	174
RFO Quarter	8	152
Grand Total	102	1332

Table 11: 3 (c) Net Present Value and Interest: Frontline Staff Quarters

S. No	Circle	Division	Target Activities as per State Plan for Current Year Project Name/Details	Activities		Others Schemes		Interest Amount to offset incremental cost of Frontline Staff Quarters
				Physical (in Nos.)	Financial (in lakhs)	Physical (in Nos.)	Financial (in lakhs)	
1	BHARUCH SF	Narmada-SF	Forester Quarter	1	14.00			
2	BHARUCH SF	Narmada-SF	Beat Guard Quarter	1	14.00			
3	BHARUCH SF	Narmada-SF	Range Office	1	25.00			
4	BHARUCH SF	VALSAD SF	Beat Guard Quarter	2	20.00			
5	BHARUCH SF	VALSAD SF	Forester Quarter	1	14.00			
6	BHARUCH SF	VALSAD SF	Range Office	1	14.00			
7	BHARUCH SF	VALSAD SF	RFO Quarter	1	20.00			
8	Gandhinagar	Arvalli	Forester Quarter	1	14.00			
9	Gandhinagar	Arvalli	Forester Quarter	1	14.00			
10	Gandhinagar	Arvalli	Beat Guard Quarter	1	10.00			
11	Gandhinagar	Arvalli	Beat Guard Quarter	1	10.00			
12	Gandhinagar	Arvalli	Beat Guard Quarter	1	10.00			
13	Gandhinagar	Sabarkantha	Forester Quarter	1	14			
14	Gandhinagar	Sabarkantha	Beat Guard Quarter	1	10			
15	Gandhinagar	Sabarkantha	Forester Quarter	1	14			
16	Gandhinagar	Sabarkantha	Beat Guard Quarter	1	10			
17	Gandhinagar WL	Banaskantha	Forester Quarter	1	14			
18	Gandhinagar WL	Banaskantha	Beat Guard Quarter	1	10			
19	Godhra SF	Godhra SF	Forester Quarter	1	14			
20	Godhra SF	Godhra SF	Beat Guard Quarter	1	10			
21	Godhra SF	Godhra SF	Beat Guard Quarter	1	10			
22	Junagadh	Bhavnagar	Range Office	1	20.00			
23	Junagadh	Bhavnagar	Beat Guard Quarter	1	10.00			
24	Junagadh	Bhavnagar	Beat Guard Quarter	1	10.00			
25	Junagadh	Bhavnagar	Beat Guard Quarter	1	10.00			

S. No	Circle	Division	Target Activities as per State Plan for Current Year Project Name/Details	Activities		Others Schemes		Interest Amount to offset incremental cost of Frontline Staff Quarters
				Physical (in Nos.)	Financial (in lakhs)	Physical (in Nos.)	Financial (in lakhs)	
			Forester Quarter	1	14			
26	Junagadh	Jamnagar	Beat Guard Quarter	1	10			
27	Junagadh	Jamnagar	Beat Guard Quarter	1	10			
28	Junagadh	Jamnagar						
29	Junagadh	Junagadh	RFO Quarter	1	20.00			
30	Junagadh	Junagadh	Forester Quarter	1	14.00			
			Beat Guard Quarter	2	20.00			
31	Junagadh	Junagadh	Forester Quarter					
32	Junagadh	Morbi	Beat Guard Quarter	1	14			
33	Junagadh	Morbi	Beat Guard Quarter	1	10			
34	Junagadh	Morbi	Beat Guard Quarter	1	10			

S. No	Circle	Division	Target Activities as per State Plan for Current Year Project Name/Details	Activities		Others Schemes		Interest Amount to offset incremental cost of Frontline Staff Quarters
				Physical (in Nos.)	Financial (in lakhs)	Physical (in Nos.)	Financial (in lakhs)	
35	Junagadh	Morbi	Beat Guard Quarter	1	10			
36	Junagadh	Morbi	Range Office	1	20			
37	Junagadh WL	Gir-E	Beat Guard Quarter	1	10.00			
38	Junagadh WL	Gir-E	RFO Quarter	1	10.00			
39	Junagadh WL	Gir-E	Forester Quarter	1	14.00			
40	Junagadh WL	Gir-E	Beat Guard Quarter	1	10.00			
41	Junagadh WL	Gir-E	Beat Guard Quarter	1	10.00			
42	Junagadh WL	Gir-E	Forester Quarter	1	14.00			
43	Junagadh WL	Gir-W	Forester Quarter	2	28			
44	Junagadh WL	Gir-W	Beat Guard Quarter	2	20			
45	Junagadh WL	Porbandar	Range Office	1	25.00			
46	Junagadh WL	Sakkarbaug	Beat Guard Quarter	1	10			
47	Junagadh WL	Sakkarbaug	Forester Quarter	1	14			
48	Junagadh WL	Sakkarbaug	RFO Quarter	1	20			
49	Junagadh WL	Sasan-Gir	Beat Guard Quarter	2	20			
50	Junagadh WL	Sasan-Gir	Forester Quarter	1	14			
51	Junagadh WL	Shetrunji-Palitana	Beat Guard Quarter	1	10			
52	Junagadh WL	Shetrunji-Palitana	Forester Quarter	1	14			
53	Junagadh WL	Shetrunji-Palitana	RFO Quarter	1	25			
54	Kutch	Kutch West	Beat Guard Quarter	1	10			
55	Kutch	Kutch West	Forester Quarter	1	14			
56	Kutch	Kutch West	Beat Guard Quarter	1	10			
57	MEHSANA SF	Banaskantha SF	RFO Quarter	1	17			
58	MEHSANA SF	Banaskantha SF	Forester Quarter	1	14			
59	MEHSANA SF	Banaskantha SF	Beat Guard Quarter	1	10			
60	Surat	Surat	RFO Quarter	1	20.00			

S. No	Circle	Division	Target Activities as per State Plan for Current Year Project Name/Details	Activities		Others Schemes		Interest Amount to offset incremental cost of Frontline Staff Quarters
				Physical (in Nos.)	Financial (in lakhs)	Physical (in Nos.)	Financial (in lakhs)	
61	Surat	Surat	Forester Quarter	1	14.00			
62	Surat	Surat	Forester Quarter	1	14.00			
63	Surat	Surat	Beat Guard Quarter	1	10.00			
64	Surat	Surat	Beat Guard Quarter	1	10.00			
65	Surat	Vyara	Beat Guard Quarter	3	30			
66	Surat	Vyara	Forester Quarter	3	42			
67	Surat	Vyara	Range Office	1	50			
68	Vadodara	Godhra	Forester Quarter	2	28			
69	vadodara	Godhra	RFO Quarter	1	20			
70	Vadodara	Mahisagar	Beat Guard Quarter	1	10.00			
71	Vadodara	Mahisagar	Beat Guard Quarter	1	10.00			
72	Vadodara	Mahisagar	Forester Quarter	1	14.00			
73	Vadodara	Mahisagar	Forester Quarter	1	14.00			
74	Vadodara WL	Narmada	Beat Guard Quarter	2	20			
75	Vadodara WL	Narmada	Forester Quarter	2	28			
76	Valsad	Dang - N	Beat Guard Quarter	1	10			
77	Valsad	Dang - N	Beat Guard Quarter	1	10			
78	Valsad	Dang - N	Beat Guard Quarter	1	10			
79	Valsad	Dang - N	Beat Guard Quarter	1	10			
80	Valsad	Dang - N	Beat Guard Quarter	1	10			
81	Valsad	Dang - N	Beat Guard Quarter	1	10			
82	Valsad	Dang - N	Beat Guard Quarter	1	10			
83	Valsad	Valsad - S	Forester Quarter	1	14			
84	Valsad	Valsad - S	Forester Quarter	1	14			
85	Valsad	Valsad - S	Beat Guard Quarter	1	10			
86	Valsad	Valsad - S	Beat Guard Quarter	1	10			
87	Valsad	Valsad - S	Beat Guard Quarter	1	10			

S. No	Circle	Division	Target Activities as per State Plan for Current Year Project Name/Details	Activities		Others Schemes		Interest Amount to offset incremental cost of Frontline Staff Quarters
				Physical (in Nos.)	Financial (in lakhs)	Physical (in Nos.)	Financial (in lakhs)	
88	Vadodara WL	WL Vadodara	Range Office	1	20			
89	Vadodara WL	WL Vadodara	Beat Guard Quarter	1	10			
90	Vadodara WL	WL Vadodara	Beat Guard Quarter	1	10			
				102	1332.00			

Table 14: 3(a) Net Present Value and interest: Other Activities

S.No	Circle Name	Division Name	Target Activities as per State Plan for Current Year Project Name/Details	Activities		Others Schemes		Interest Amount to offset incremental cost of Other Activities
				Physical (in Nos./rmt.)	Financial (in lakhs)	Physical (in Nos./rmt.)	Financial (in lakhs)	
1	Ahmedabad	Ahmedabad	Tall Seedling	90000	45.00			
2	Ahmedabad	Anand-SF	Tall Seedling	50000	25.00			
3	Ahmedabad	Nadiad-SF	Tall Seedling	90000	45.00			
4	Ahmedabad	Surendranagar SF	Tall Seedling	50000	25.00			
5	BHARUCH SF	BHARUCH SF	Tall Seedling	90000	45.00			
6	BHARUCH SF	NAVSARI SF	Tall Seedling	90000	45.00			
7	BHARUCH SF	Narmada-SF	Tall Seedling	50000	25.00			
8	BHARUCH SF	SURAT SF	Tall Seedling	90000	45.00			
9	BHARUCH SF	VALSAD SF	Tall Seedling	50000	25.00			
10	Gandhinagar	Gandhinagar	Tall Seedling	200000	100.00			
11	Godhra SF	Dabod SF	Tall Seedling	50000	25.00			
12	Godhra SF	Godhra SF	Tall Seedling	50000	25.00			
13	Godhra SF	SF Vadodara	Tall Seedling	90000	45.00			
14	Kutch	SF Kutch	Tall Seedling	90000	45.00			
15	Kutch	Patan	Tall Seedling	50000	25.00			
16	Mehsana SF	Banaskantha SF	Tall Seedling	90000	45.00			
17	Mehsana SF	Mehsana SF	Tall Seedling	90000	45.00			
18	Mehsana SF	Sabarkantha SF	Tall Seedling	90000	45.00			
19	Rajkot SF	Rajkot SF	Tall Seedling	200000	100.00			
20	Rajkot SF	Amreli SF	Tall Seedling	50000	25.00			
21	Rajkot SF	Botad SF	Tall Seedling	50000	25.00			
22	Rajkot SF	Gir Somnath	Tall Seedling	50000	25.00			
23	Rajkot SF	Dev Bhoomi Dwarka	Tall Seedling	100000	50.00			
24	Gandhinagar	Arvalli	Bamboo	50000	5.00			
25	Gandhinagar	Sabarkantha	Bamboo	50000	5.00			
26	Gandhinagar WL	Banaskantha	Bamboo	50000	5.00			
27	Surat	Sub Div.Bharuch	Bamboo	50000	5.00			
28	Surat	Surat	Bamboo	50000	5.00			
29	Surat	Vyara	Bamboo	50000	5.00			
30	Vadodara	Baria	Bamboo	50000	5.00			

S.No	Circle Name	Division Name	Target Activities as per State Plan for Current Year Project Name/Details	Activities		Others Schemes		Interest Amount to off set incremental cost of Other Activities
				Physical (in Nos/rmt.)	Financial (in lakhs)	Physical (in Nos /rmt.)	Financial (in lakhs)	
31	Vadodara	Chhotaudepur	Bamboo	50000	5.00			
32	Vadodara	Godhra	Bamboo	50000	5.00			
33	Vadodara WL	Narmada	Bamboo	50000	5.00			
		33		240000	1000.00			

Third Party Monitoring of Plantationss taken up Under CAMPA Funda - 2017-18

Sr. No.	P-code	Circle	Div	Range	Location	Sampl	Sample Area 1	Plantation Model	Year	Number of Plants Planted	Number Of Plants Survived	Average Field Height (cm)	Survival Percentage	Zonal Survival % Grade
RJ-87	Saurashtra	Rajkot	Gir-Somnath	Veraval	Santipur Patiya To Somnath		10	Campa	17-18	6250	6125	1.610612	98	Excellent
P-971	North	Gandhinagar	Sabarkantha	Vijaynagar	Motakotda	>100	162	Tampa-M2/M-2	16-17	138996	112859	104.7032	0.8119586	Very Good
P-1275	South	Valsad	Valsad-S	Sanjan	Dehli	5 to 50	14.04	Campa-M2/M-2	17-18	23390	22002	80.69231	0.9406584	Excellent
P-257	Saurashtra	Junagadh	Bhavnagar	Palitana	Anida	<5	2	CAMPA/FC	17-18	554	462	35.89111	0.833935	Very Good
32	P-32	Ahmedabad	Ahmedabad	Dhandhuk	Gogala(R2)	12.65	12.65	CAMPA	13-14	21408	9997	71.27938	0.466975	Very Good
108	P-108	Rajkot	Amreli	Kundala	Chalala	5.04	5.04	CAMPA	13-14	3654	1574	141.89	43%	Medium
117	P-117	ad	Anand	Sojitra	Malatij	15	15	CAMPA	12-13	24000	14697	148.58	61%	Excellent
143	P-143	gar	Aravalli	Malpur	Malpur	39	39	CAMPA	12-13	78000	27488	23.92	35%*	Very Good
337	P-338	Vadodara	Baria	Dahod	Junapani	1.92	1.92	CAMPA	15-16	3840	2672	38.00	70%	Very Good
338	P-339	Vadodara	Baria	Dahod	Navagam	2.16	2.16	CAMPA	15-16	4320	2716	23.43	63%	Medium
339	P-340	Vadodara	Baria	Dahod	Navagam	5.69	5.69	CAMPA	15-16	11380	7969	25.07	70%	Very Good
349	P-350	Vadodara	Baria	Dahod	Junapani(MFP-1)	3.51	3.51	CAMPA	13-14	7020	3833	16.56	55%	Excellent
409	P-410	Surat	Bharuch	Netrang	Kakadpada	10.2	10.2	CAMPA	15-16	20400	17902	143.87	88%	Excellent
435	P-436	Surat	Bharuch-SD	Netrang	Rajwadi	25	25	CAMPA	14-15	21450	15472	128.80	72%	Excellent
459	P-460	Junagadh	Bhavnagar	Mahuva	Beda	24.04	24.04	CAMPA	15-16	6660	3166	48.27	48%	Poor
568	P-569	Vadodara	Chhotaudapur	Vadodara	Natvarnagar(C1)	32	32	CAMPA	13-14	64000	30367	104.96	47%	Very Good
670	P-670	Valsad	Dangs-S	Ahwa East	130,131,132, 134,26	16.81	16.81	CAMPA	12-13	26896	16155	89.22	60%	Excellent
725	P-729	Gandhinagar	Gandhinagar	Dharoi	Talegadh (C1)	22	22	CAMPA	13-14	44000	18792	101.28	43%	Medium

Sr. No.	P-code	Circle	Div	Range	Location	Sampl	Sample Area 1	Plantation Model	Year	Number of Plants Planted	Number Of Plants Survived	Average Field Height (cm)	Survival Percentage	Zonal Survival % Grade
772	P-772	Junagadh-WL	Gir West	Visawadar	Manandiya	1.1	1.1	CAMPA	14-15	1850	438	49.25	24%	Very Poor
902	P-901	Vadodara	Godhra	Khanpur	Vavkuva(R2)	55.6	55.6	CAMPA	13-14	92130	39378	59.70	43%	Medium
987	P-986	Junagadh	Junagadh	Mangrol	Bantva(R2)	1	1	CAMPA	13-14	1666	872	72.37	52%	Very Good
1142	P-1141	Kutch	Kutch-E	Bhuj - South	Moto Dholo	23	23	CAMPA	13-14	38310	12178	59.40	32%	Poor
1143	P-1142	Kutch	Kutch-E	Rapar - South	Suvai-3(R2)	25	25	CAMPA	13-14	41650	25639	65.67	62%	Excellent
1197	P-1196	Kutch	Kutch-W	Mandvi	Poladiya-1(R2)	50	50	CAMPA	13-14	83147	52138	55.69	63%	Excellent
1284	P-1283	Junagadh	Morbi	Morbi	Chachapar	2.88	2.88	CAMPA	15-16	4798	2888	92.60	60%	Medium
1345	P-1344	Ahmedabad	Nadiad	Balasinor	Dolatpord a	9.18	9.18	CAMPA	14-15	11000	3985	86.31	36%	Poor
1358	P-1357	Anneoaad	Nadiad	Balasinor	uolaporda	27.072	27.072	CAMPA	15-16	32433	11611	49.71	36%	Very Poor
1359	P-1358	Ahmedabad	Nadiad	Virpur	Chikhlijoja- 2	17	17	CAMPA	15-16	16274	8974	80.13	55%	Medium
1480	P-1479	Kutch	Patan	Santalpur	Piparala - 3	30	30	CAMPA	12-13	0	0	0.00	0%	Very Poor
1521	P-1520	Junagadh	Porbandar	Protection Range, Porbandar	Kuchdi Road Side	11.4	11.4	CAMPA	13-14	8657	2896	182.48	33%	Poor
1571	P-1570	Junagadh	Rajkot	Wakaner	Rajgadh	41.92	41.92	CAMPA	14-15	69839	16108	40.81	23%	Very Poor
1645	P-1644	Gandhinagar	Sabarkant ha	RDF Poshina	Gandhisana	18.62	18.62	CAMPA	12-13	36640	10381	70.71	28%	Medium
1917	P-1915	Junagadh	Surendranagar	Wadhwan	Varsani(R2)	20	20	CAMPA	13-14	33320	8802	73.47	26%	Poor
2093	P-2091	Valsad	Valsad-N	Pangarbari	Piparod(R2)	2.86	2.86	CAMPA	13-14	4432	2689	47.05	61%	Excellent
2152	P-2150	Valsad	Valsad-S	Fatepur	Burvad	1.89	1.89	CAMPA	15-16	3149	2375	76.95	75%	Very Good
2176	P-2174	Surat	Vyara	Tapti	Limbi-C.N-40	19	19	CAMPA	13-14	38000	26684	138.35	70%	Excellent
2181	P-2179	Surat	Vyara	Unai	Padamdungari-C.N.-368	25	25	CAMPA	13-14	50000	27741	47.49	55%	Very Good

Annexure - B
Third Party Monitoring During 2018-19 by NABARD consultancy Services Pvt. Ltd. (NABCONS)

Division	Range	Year	ID No.	Model group	Location	Area In Ha.	No. of Plants			Av. Height In cm.	Survival Marks	Height Marks	Planting on Register Marks	Treatment Plan Usage Marks	Total Marks	Category
							Planted	surviving	Surviving %							
Ahmedabad	Dholera	2017-18	1174	CA / CAMPA	Gogla-1	50	83300	27312	32.79%	11	45	5	5	66	Very Good	
Aravalli	Malpur	2017-18	9221	CA / CAMPA	Nathavas	69	59502	36705	61.69%	34	45	5	5	89	Very Good	
Kutch-West	Nakhtrana (W)	2014-15	16155	CA / CAMPA	Khambhla	20	33320	13950	41.87%	23	45	5	5	78	Very Good	
Chhotaudepur	Chhotaur	2015-16	28586	CA / CAMPA	Badvav	2.07	1294	492	38.02%	23	45	5	5	78	Very Good	
Chhotaudepur	Chhotaur	2015-16	28587	CA / CAMPA	Badvav	1	625	244	39.04%	23	45	5	5	78	Very Good	
Mahisagar	Belasinor	2015-16	28804	CA / CAMPA	Dolatporda	26.82	17433	9044	51.88%	34	45	5	5	89	Very Good	
Mahisagar	Khanpur	2018-19	29670	CA / CAMPA	Naroda	16	13728	10579	77.06%	45	45	5	0	95	Outstanding	

Annexure - C

Third Party Monitoring during 2019-20 by Multi Mantech Internatoinal Pvt. Ltd. Ahmedabad

Sr.No	P Code	Circle	Division	Range	Location	Year	Area (ha)	Pltn model	Number of Plants Planted	Number of Plants Survived	Average Field Height(cm)	Survival Percentage	Zonal Survival % Grade	Total Mark*(100)	Plantation Grading (Final)	Remark
1	P-309.10	Bharuch	Narmada SF	Dediapada	Sarkari I.T.I Dediapada	2018-19	1	CAMPA	400	289	128	72.25	Very Good	87	Very Good	
2	P-436.05	Bharuch	Valsad	Valsad	Police Head Kvarter	2018-19	1	CAMPA	400	356	255.71	89	Excellent	97	Excellent	
3	P-37.01	G'nagar	Aravalli	Malpur	khelavada	2019-20	12	Model 2	10296	9369	81.87	91	Excellent	99	Excellent	
4	P-199.01	G'nagar	G'nagar	Mansa	Anodiya F.S.-30/5	2015-16	1	CAMPA	650	238	141.83	36.62	Good	42	Good	
5	P-139.05	Godhra	Dahod	Limkheda Ext	Ill Limkheda	2018-19	1	CAMPA	431	216	79	50.12	Good	76	Very Good	
6	P-409.02	J'wadh	S'nagar	Wadhavan	Vithaladth-1	2015-16	12	M-3	7800	4953	108.06	63.5	Excellent	97	Excellent	
7	P-251.01	Kutch	Kutch-E	Rapar-N	Jatavada	2019-20	25	Model-1								No Plantation work. Grass seed sowing. Plot
8	P-342.01	Kutch	Patan	Varahi Nor	Chhansara	2015-16	18	CAMPA	36000	12964	78.82	36.01	Good	59	Good	Soil testing of plantation area is done, certificate is attached.
9	P-20.03	Rajkot	Amrell	Savarkundla	Near Adisang Chowkdi	2018-19	1	CAMPA	400	301	244.5	75.25	Excellent	97	Excellent	
10	P-113.02	Rajkot	Botad	Bhavnagar	Khadsaliya Ghcl	2018-19	3	CAMPA	1201	566	126.6	47.13	Good	70	Very Good	
11	P-121.02	Rajkot	Botad	Shihor	Sidsfarm	2017-18	4	CAMPA	1600	692	191.71	42.63	Good	75	Very Good	
12	P-95.06	Surat	Bhanuch SD	Neitrang	Varkhadi	2019-20	18	Model-2	15444	13840	137.31	89.61	Excellent	98	Excellent	
13	P-391.05	Surat	Surat	Vankal	Ratoli	2019-20	4	Model-2 (Forest Area)	3432	2851	100.73	83.07	Excellent	98	Excellent	
14	P-69.01	Vadodara	Baria	Sanjeli	Bodadungr	2018-19	1	M-3	858	497	73.63	57.93	Good	54	Good	
15	P-127.01	Vadodara	C'udepur	C'udepur	Achhala	2018-19	10	M-1	6500	6411	97.17	98.63	Excellent	93	Excellent	
16	P-221.01	Vadodara	Godhra	Godhra-E	Orvada	2019-20	25	Model-2	21450	16959	142	79.06	Excellent	98	Excellent	
17	P-227.01	Vadodara	Godhra	Vejalpur	Chalali	2019-20	2	Model-2	1716	1235	89.67	71.97	Very Good	82	Very Good	
18	P-273.02	Vadodara	Mahisagar	Munpur	Shiyal	2017-18	7	M-2	6006	3213	109.69	53.5	Good	65	Very Good	
19	P-439.01	Valsad	Valsad-N	Dharampur	Bhensdara	2015-16	5.242	M-2	4497	2568	321.67	57.1	Very Good	82	Very Good	
20	P-446.01	Valsad	Valsad-S	Kaprada	Dabkhal	2015-16	16	M-2	13728	6841	241.55	49.83	Good	71	Very Good	

Annexure - D
Third Party Monitoring during 2020-21

Sr. No.	Location	Range	Division	Circle	Model Group	Area (ha.)	Year	Number of Plants Planted	Number of Plants Survived	Average Field Height(cm)	Survival Percentage	Plantation Grading (Final)
1	Orvada & Kevadia	Godhra East	Godhra	Vadodara	CAMIPA	226.00	2019-20	229908	168042	147	73%	Excellent
2	Garadu	Sanjeli	Baria	Vadodara	CAMIPA	111.00	2019-20	95238	68925	186	72%	Excellent
3	Uchwan	Umarpada	Surat	Surat	CAMIPA	70.00	2019-20	60060	56484	170	94%	Excellent
4	Pinpur	Umarpada	Surat	Surat	CAMIPA	66.00	2018-19	54978	50472	184	92%	Excellent
5	Tuked	Mandavi South	Surat	Surat	CAMIPA	25.00	2019-20	50000	46442	99	93%	Excellent
6	Darda-Ghanavad	Umarpada	Surat	Surat	CAMIPA	60.00	2018-19	49980	46010	175	92%	Excellent
7	Pinpur (Ghanavad)	Umarpada	Surat	Surat	CAMIPA	60.00	2018-19	49980	45773	209	92%	Excellent
8	Vadpada	Vadpada	Surat	Surat	CAMIPA	50.00	2019-20	42900	40307	93	94%	Excellent
9	Khodaamba	Mandavi South	Surat	Surat	CAMIPA	20.00	2019-20	40000	38795	126	97%	Excellent
10	Parvat	Mandavi South	Surat	Surat	CAMIPA	20.00	2019-20	40000	36896	89	92%	Excellent
11	Umarpada	Umarpada	Surat	Surat	CAMIPA	30.00	2019-20	25740	24675	168	96%	Excellent
12	Chikhala	Khedbrahma R.D.F	Sabarkantha	Gandhinagar	CAMIPA	23.00	2020-21	25553	21659	152	85%	Excellent
13	Divtan	Vadpada	Surat	Surat	CAMIPA	25.00	2019-20	21450	20163	168	94%	Excellent
14	Regama	Mandavi South	Surat	Surat	CAMIPA	10.00	2019-20	20000	19302	121	97%	Excellent
15	Jhari Dadhavad	Mandavi South	Surat	Surat	CAMIPA	10.00	2019-20	20000	18619	90	93%	Excellent
16	Kevadi	Umarpada	Surat	Surat	CAMIPA	10.61	2016-17	21220	18608	168	88%	Excellent
17	Makanzar	Mandavi South	Surat	Surat	CAMIPA	10.00	2019-20	20000	17971	100	90%	Excellent
18	Kuranga	Dwarka	Jamnagar	Junagadh	CAMIPA	17.00	2020-21	18887	16242	76	86%	Excellent
19	Ghodbar	Vankal	Surat	Surat	CAMIPA	10.00	2017-18	20000	15019	198	75%	Excellent
20	Ubhariya	Vankal	Surat	Surat	CAMIPA	20.00	2019-20	17160	14322	138	83%	Excellent
21	Uchwan	Umarpada	Surat	Surat	CAMIPA	16.00	2020-21	13728	13220	93	96%	Excellent
22	Varkhadi	Neitrag	Bharuch - SD	Surat	CAMIPA	18.00	2019-20	15444	12180	142	79%	Excellent
23	Sakva	Neitrag	Bharuch - SD	Surat	CAMIPA	15.00	2019-20	12870	11046	166	86%	Excellent

Sr. No.	Location	Range	Division	Circle	Model Group	Area (ha.)	Year	Number of Plants Planted	Number of Plants Survived	Average Field Height(cm)	Survival Percentage	Plantation Grading (Final)
24	Anadhara	Zaghadia	Bharuch - SD	Surat	CAMPA	10.00	2019-20	8580	7915	94	92%	Excellent
25	Sarasa (Madhavapura)	Zaghadia	Bharuch - SD	Surat	CAMPA	10.00	2019-20	8580	7673	90	89%	Excellent
26	Sakva	Netrang	Bharuch - SD	Surat	CAMPA	11.00	2019-20	9437	7665	140	81%	Excellent
27	Ratanpur	Zaghadia	Bharuch - SD	Surat	CAMPA	9.00	2019-20	7722	7070	145	92%	Excellent
28	Uchwan	Umarpada	Surat	Surat	CAMPA	8.00	2020-21	5864	6474	83	94%	Excellent
29	Patal	Mandavi South	Surat	Surat	CAMPA	7.00	2020-21	5006	5677	67	95%	Excellent
30	Shankoi	Netrang	Bharuch - SD	Surat	CAMPA	7.00	2019-20	6006	5038	146	84%	Excellent
31	Uchwan	Umarpada	Surat	Surat	CAMPA	6.00	2020-21	5148	4742	83	92%	Excellent
32	Kakarpada	Netrang	Bharuch - SD	Surat	CAMPA	7.10	2019-20	6092	4736	145	78%	Excellent
33	Ratoli	Vankal	Surat	Surat	CAMPA	5.00	2019-20	4290	3672	152	86%	Excellent
34	Shankoi	Netrang	Bharuch - SD	Surat	CAMPA	5.00	2019-20	4290	3505	149	82%	Excellent
35	Ratoli	Vankal	Surat	Surat	CAMPA	4.00	2019-20	3432	2888	160	84%	Excellent
36	Shankoi	Netrang	Bharuch - SD	Surat	CAMPA	3.00	2019-20	2574	2078	163	81%	Excellent
37	Fulvedi Galiba Road	Zaghadia	Bharuch	Bharuch	CAMPA	3.10	2016-17	2248	1997	259	89%	Excellent
38	Vithalgadh	Lakhtar	Surendranagar	Junagadh	CAMPA	2.00	2020-21	2222	1990	99	90%	Excellent
39	Viramdad	Laipur	Jamnagar	Junagadh	CAMPA	2.00	2020-21	2222	1775	92	80%	Excellent
40	Ratanpur	Zaghadia	Bharuch - SD	Surat	CAMPA	2.00	2019-20	1716	1465	166	85%	Excellent
41	Ratoli	Vankal	Surat	Surat	CAMPA	2.00	2018-19	1716	1407	174	82%	Excellent
42	Piriakhasar	Laipur	Jamnagar	Junagadh	CAMPA	1.00	2020-21	1350	1074	79	80%	Excellent
43	Vithalgadh	Wadhavan	Surendranagar	Junagadh	CAMPA	1.00	2020-21	1111	955	103	86%	Excellent
44	Viramdad	Laipur	Jamnagar	Junagadh	CAMPA	1.96	2020-21	784	616	91	79%	Excellent
45	Jamil	Dolariya	Chhotaudepur	Vadodara	CAMPA	11.70	2020-21	23400	21058	120	90%	Excellent
46	Navagam Karna	Dholera	Ahmedabad	Ahmedabad	CAMPA	66.00	2020-21	109956	86095	64	78%	Excellent
47	Gogla	Dholera	Ahmedabad	Ahmedabad	CAMPA	50.00	2020-21	83300	67995	61	82%	Excellent
48	Agdol	Dantivada	Banaskantha	Gandhinagar WL	CAMPA	61.00	2020-21	52338	40791	125	78%	Excellent

Sr. No.	Location	Range	Division	Circle	Model Group	Area (ha.)	Year	Number of Plants Planted	Number of Plants Survived	Average Field Height(cm)	Survival Percentage	Plantation Grading (Final)
49	Ravjibunda (Bhikhurd/Haripur)	Nessu West-Uchhal	Vyara	Surat	CAMPA	30.00	2016-17	25740	20333	222	79%	Excellent
50	Vadpan / Bhotnagar	Netrang	Bharuch - SD	Surat	CAMPA	26.00	2017-18	22308	18293	255	82%	Excellent
51	Sevli	Nessu West-Uchhal	Vyara	Surat	CAMPA	28.00	2016-17	23994	16250	200	68%	Excellent
52	Makadbandh	Dharampur	Valsad North	Valsad	CAMPA	20.00	2017-18	17160	14999	178	87%	Excellent
53	Mali	Chhotaudepur	Chhotaudepur	Vadodara	CAMPA	18.6172	2020-21	11638	10068	102	87%	Excellent
54	Bara	Poshina	Sabarkantha	Gandhinagar	CAMPA	8.00	2020-21	6864	6178	109	90%	Excellent
55	Makadbandh	Dharampur	Valsad North	Valsad	CAMPA	7.60	2017-18	6521	5601	172	86%	Excellent
56	Bara	Poshina	Sabarkantha	Gandhinagar	CAMPA	5.00	2020-21	4290	3903	108	91%	Excellent
57	Bhatvadiya	RFW Kalyanpur	Jamnagar	Junagadh	CAMPA	9.55	2020-21	3820	3058	75	80%	Excellent
58	Jayva	Dhrol	Jamnagar	Junagadh	CAMPA	1.00	2020-21	1111	905	150	81%	Excellent
59	Rajpur	Pavi Jetpur	Chhotaudepur	Vadodara	CAMPA	20.00	2020-21	40000	35805	300	90%	Excellent
60	Ambala	Rangpur	Chhotaudepur	Vadodara	CAMPA	50.00	2018-19	32500	26460	149	81%	Excellent
61	Navagam	Chhotaudepur	Chhotaudepur	Vadodara	CAMPA	50.00	2018-19	32500	21267	194	65%	Excellent
62	Vajepur	Panvad	Chhotaudepur	Vadodara	CAMPA	7.00	2020-21	6006	5690	98	95%	Excellent
63	Bibar	Nakhatrana (East)	Kutch West	Kutch	CAMPA	89.00	2020-21	76360	72511	63	95%	Excellent
64	Khata	Virpur	Mahisagar	Vadodara	CAMPA	64.00	2019-20	54912	52717	109	96%	Excellent
65	Petarkui	Mandavi North	Surat	Surat	CAMPA	60.00	2019-20	51480	50697	82	98%	Excellent
66	Navagam Karna	Dholera	Ahmedabad	Ahmedabad	CAMPA	27.00	2020-21	44982	35936	85	80%	Excellent
67	Molikharsoli	Santrampur	Mahisagar	Vadodara	CAMPA	49.00	2019-20	42042	34407	100	82%	Excellent
68	Gamdi Kathavadiya	Raigadh	Sabarkantha	Gandhinagar	CAMPA	61.00	2020-21	33330	28216	74	85%	Excellent
69	Kunda	Nanapondha	Valsad South	Valsad	CAMPA	35.014	2020-21	30042	27561	106	92%	Excellent
70	Udhavalal	Bariya	Baria	Vadodara	CAMPA	33.00	2020-21	28314	23555	103	83%	Excellent
71	Beyt	Dwarka	Jamnagar	Junagadh	CAMPA	23.00	2020-21	25553	21198	58	83%	Excellent
72	Bunadha	Mandavi North	Surat	Surat	CAMPA	20.00	2019-20	17160	16119	89	94%	Excellent
73	Vadpatal (Bhikhurd)	Nessu West-Uchhal	Vyara	Surat	CAMPA	25	2016-17	21450	16086	197	75%	Excellent
74	Ukhrelli	Santrampur	Mahisagar	Vadodara	CAMPA	20.00	2019-20	17200	15787	110	92%	Excellent

Sr. No.	Location	Range	Division	Circle	Model Group	Area (ha.)	Year	Number of Plants Planted	Number of Plants Survived	Average Field Height(cm)	Survival Percentage	Plantation Grading (Final)
75	Visdaliya	Mandavi North	Surat	Surat	CAMPA	20.00	2019-20	17160	15540	109	91%	Excellent
76	Vadpatal (Bhikhuro)	Nessu West-Uchhal	Vyara	Surat	CAMPA	25	2016-17	21450	15443	237	72%	Excellent
77	Luharvad	Mandvi -N	Surat	Surat	CAMPA	15.00	2020-21	12870	12554	88	98%	Excellent
78	Vasadara	Balasinor	Mahisagar	Vadodara	CAMPA	18.00	2019-20	15444	12216	138	79%	Excellent
79	Sarangpur	Godhra West	Godhra	Vadodara	CAMPA	17.00	2019-20	14586	12166	139	83%	Excellent
80	Sabatvad	Vadali	Sabarkantha	Gandhinagar	CAMPA	12.00	2019-20	13332	9704	129	73%	Excellent
81	Akona	Naswadi	Chhotaudepur	Vadodara	CAMPA	20.00	2017-18	13393	9032	336	67%	Excellent
82	Chatavadiya	Munpur	Mahisagar	Vadodara	CAMPA	10.00	2019-20	8580	7270	102	85%	Excellent
83	Mandan	Vankal	Surat	Surat	CAMPA	10.00	2019-20	8580	7043	168	82%	Excellent
84	Pilhadara	Dolvan	Vyara	Surat	CAMPA	8.00	2020-21	6864	6594	87	96%	Excellent
85	Ukhrelli	Santrampur	Mahisagar	Vadodara	CAMPA	5.00	2019-20	4290	3874	90	90%	Excellent
86	Ratoli	Vankal	Surat	Surat	CAMPA	4.00	2020-21	3432	3226	107	94%	Excellent
87	Navagam Karna	Dholera	Ahmedabad	Ahmedabad	CAMPA	2.00	2020-21	3332	2772	85	83%	Excellent
88	Vanzari (Thuti)	Nessu West-Uchhal	Vyara	Surat	CAMPA	1.00	2019-20	2000	1699	111	85%	Excellent
89	Ratoli	Vankal	Surat	Surat	CAMPA	2.00	2020-21	1716	1630	109	95%	Excellent
90	Bhandara	Santrampur	Mahisagar	Vadodara	CAMPA	2.00	2019-20	1716	1511	100	88%	Excellent
91	Udhavalal	Bariya	Baria	Vadodara	CAMPA	2.00	2020-21	1716	1385	106	81%	Excellent
92	Kunda	Nanapondha	Valsad South	Valsad	CAMPA	1.00	2017-18	1663	1164	172	70%	Excellent
93	Kanadha	Dolvan	Vyara	Surat	CAMPA	1.00	2020-21	858	811	89	95%	Excellent
94	Bhagvanpura	Naswadi	Chhotaudepur	Vadodara	CAMPA	20.00	2020-21	40000	38841	288	97%	Excellent
95	Chiki-Zoza	Virpur	Mahisagar	Vadodara	CAMPA	24.00	2019-20	20592	19974	98	97%	Excellent
96	Santrampur	Santrampur	Mahisagar	Vadodara	CAMPA	22.08	2018-19	20376	17803	112	87%	Excellent
97	Dehil	Sanjan	Valsad South	Valsad	CAMPA	14.04	2017-18	23390	16285	255	70%	Excellent
98	Sarangpur	Godhra West	Godhra	Vadodara	CAMPA	19.00	2019-20	16302	13693	139	84%	Excellent
99	Harammad To Andhanpura	Padra	Vadodara	Godhra	CAMPA	17.3	2016-17	10813	9408	495	87%	Excellent

Sr. No.	Location	Range	Division	Circle	Model Group	Area (ha.)	Year	Number of Plants Planted	Number of Plants Survived	Average Field Height(cm)	Survival Percentage	Plantation Grading (Final)
100	Achhala	Chhotaudepur	Chhotaudepur	Vadodara	CAMPA	10.00	2018-19	6500	6273	187	97%	Excellent
101	Chikli-Zoza	Virpur	Mahisagar	Vadodara	CAMPA	5.00	2020-21	4290	4076	84	95%	Excellent
102	Gogla	Dholera	Ahmedabad	Ahmedabad	CAMPA	1.00	2020-21	1666	1495	64	90%	Excellent
103	Bhandara	Santrampur	Mahisagar	Vadodara	CAMPA	1.00	2020-21	858	821	98	96%	Excellent
104	Ukhrelli	Santrampur	Mahisagar	Vadodara	CAMPA	1.00	2020-21	858	816	83	95%	Excellent
105	Zinzuwada	Bajana	Dhangadhra	Gandhinagar WL	CAMPA	68.82	2018-19	68820	59595	123	87%	Excellent
106	Chikli-Zoza	Virpur	Mahisagar	Vadodara	CAMPA	39.00	2020-21	33462	32396	76	97%	Excellent
107	Sanl.	Santrampur	Mahisagar	Vadodara	CAMPA	36.66	2017-18	31454	25797	117	82%	Excellent
108	Nadarkha	Vejalpur	Godhra	Vadodara	CAMPA	20.00	2020-21	17160	15231	105	89%	Excellent
109	Badvav	Chhotaudepur	Chhotaudepur	Vadodara	CAMPA	24.00	2020-21	15000	12680	93	85%	Excellent
110	Kaprada	Kaprada	Valsad South	Valsad	CAMPA	10.00	2020-21	8640	8246	118	95%	Excellent
111	Rakakot	Kadana	Mahisagar	Vadodara	CAMPA	10.00	2019-20	8580	7749	113	90%	Excellent
112	Bobadakuva	Shivrajpur	Kevadia	Kevadia WL	CAMPA	1.68	2018-19	1092	907	174	83%	Excellent
113	Naroda	Khanpur	Mahisagar	Vadodara	CAMPA	16.00	2018-19	13728	9011	141	66%	Excellent
114	Naroda	Khanpur	Mahisagar	Vadodara	CAMPA	3.00	2019-20	2575	2210	120	86%	Excellent
115	Chikli-Zoza	Virpur	Mahisagar	Vadodara	CAMPA	22.00	2020-21	18876	18120	70	96%	Excellent
116	Dabkhal	Kaprada	Valsad South	Valsad	CAMPA	12.00	2020-21	10296	9934	111	96%	Excellent
117	Jetpur	Mandavi South	Surat	Surat	CAMPA	16.50	2019-20	33000	27724	104	84%	Very good
118	Vajepur	Panvad	Chhotaudepur	Vadodara	CAMPA	44.00	2019-20	28600	18246	128	64%	Very good
119	Umardheda	Zaghadia	Bharuch - SD	Surat	CAMPA	15.00	2019-20	12870	11478	81	89%	Very good
120	Khetavada	Malpur	Aravalli	Gandhinagar	CAMPA	12.00	2019-20	10296	8389	70	81%	Very good
121	Garadu	Sanjeli	Bania	Vadodara	CAMPA	9.00	2019-20	7722	5287	341	68%	Very good
122	Ranasan	Raigadh	Sabarkantha	Gandhinagar	CAMPA	3.12	2019-20	6240	5075	78	81%	Very good
123	Tadkeshwar	Mandavi South	Surat	Surat	CAMPA	2.7	2019-20	2317	1833	100	79%	Very good
124	Kharoda	Dahod	Bania	Vadodara	CAMPA	1.00	2020-21	858	685	77	80%	Very good

Sr. No.	Location	Range	Division	Circle	Model Group	Area (ha.)	Year	Number of Plants Planted	Number of Plants Survived	Average Field Height(cm)	Survival Percentage	Plantation Grading (Final)
125	Malu	Chhotaudepur	Chhotaudepur	Vadodara	CAMPA	20.00	2018-19	13000	8174	170	63%	Very good
126	Chull	Dharangdhra	Surendranagar	Junagadh	CAMPA	2.00	2020-21	2222	2064	50	93%	Very good
127	Chhatiar	Jamnagar	Jamnagar	Junagadh	CAMPA	2.00	2020-21	2222	1652	89	74%	Very good
128	Palaj	Bharuch	Bharuch	Bharuch	CAMPA	2.80	2016-17	1750	1280	196	73%	Very good
129	Baisabgadh	Dharangdhra	Surendranagar	Junagadh	CAMPA	1.00	2020-21	1111	981	77	88%	Very good
130	Boda Dungar	Sanjeli	Baria	Vadodara	CAMPA	1.00	2018-19	858	517	269	60%	Very good
131	Tadkakhala	Naswadi	Chhotaudepur	Vadodara	CAMPA	20.06	2017-18	13039	7489	300	57%	Very good
132	Kadodari	Raigadh Normal	Sabarkantha	Gandhinagar	CAMPA	71.00	2020-21	78881	66288	57	87%	Very good
133	Jatavada	Rapar North	Kutch East	Kutch	CAMPA	102.00	2016-17	87516	50824	118	58%	Very good
134	Petarikul	Mandavi North	Surat	Surat	CAMPA	60.00	2018-19	51480	47186	81	92%	Very good
135	Limdabara	Dahod	Baria	Vadodara	CAMPA	49.00	2020-21	42042	34305	70	82%	Very good
136	Adapodara	Raigadh	Sabarkantha	Gandhinagar	CAMPA	10.00	2019-20	20000	15694	79	78%	Very good
137	Baieithi	Mandavi North	Surat	Surat	CAMPA	20.00	2018-19	17160	15198	89	89%	Very good
138	Shiyal	Kadana	Mahisagar	Vadodara	CAMPA	20.00	2019-20	17160	14315	70	83%	Very good
139	Nana Mirapur	Kadana	Mahisagar	Vadodara	CAMPA	20.00	2019-20	17160	14222	84	83%	Very good
140	Samba	Mahuva	Surat	Surat	CAMPA	15.00	2019-20	12870	9547	157	74%	Very good
141	Umra	Mahuva	Surat	Surat	CAMPA	15.00	2019-20	12870	9248	170	72%	Very good
142	Boda Dungar	Sanjeli	Baria	Vadodara	CAMPA	1.00	2018-19	858	536	294	62%	Very good
143	Nadarkha	Vejalpur	Godhra	Vadodara	CAMPA	23.00	2019-20	19734	13814	89	70%	Very good
144	Kharoda	Dahod	Baria	Vadodara	CAMPA	45.00	2018-19	38610	20825	206	54%	Very good
145	Savani Prabhas Patan	Veraval	Junagadh	Junagadh	CAMPA	13.45	2017-18	8420	8322	92	99%	Very good
146	Tukhed	Mandavi South	Surat	Surat	CAMPA	7.00	2020-21	858	697	54	81%	Very good
147	Chull	Dharangdhra	Surendranagar	Junagadh	CAMPA	1.89	2020-21	2105	1896	44	90%	Very good
148	Limdha / Soli	Mandavi North	Surat	Surat	CAMPA	19.00	2017-18	38000	27426	103	72%	Very good
149	Betia	Godhra West	Godhra	Vadodara	CAMPA	27.00	2019-20	23166	15574	107	67%	Very good
150	Veianpur	Mahuva	Surat	Surat	CAMPA	20.00	2019-20	17160	11325	219	66%	Very good

Sr. No.	Location	Range	Division	Circle	Model Group	Area (ha.)	Year	Number of Plants Planted	Number of Plants Survived	Average Field Height(cm)	Survival Percentage	Plantation Grading (Final)
151	Jamkul	Mandavi North	Surat	Surat	CAMPA	6.00	2017-18	12000	9033	89	75%	Very good
152	Dolatporda	Balasinor	Mahisagar	Vadodara	CAMPA	26.82	2018-19	17433	8314	225	48%	Very good
153	Oad	Dolariya	Chhotaudepur	Vadodara	CAMPA	10.24	2017-18	6656	4591	133	69%	Very good
154	Gajapagina Muvada	Balasinor	Mahisagar	Vadodara	CAMPA	19.00	2019-20	16302	11002	102	67%	Very good
155	Zankhariya	Helol	Godhra	Vadodara	CAMPA	5.37	2020-21	4290	2964	84	69%	Very good
156	Chalali	Vejalpur	Godhra	Vadodara	CAMPA	2.00	2019-20	1716	1304	75	76%	Very good
157	Bodidara Khurd	Shahera	Godhra	Vadodara	CAMPA	1.00	2019-20	1143	834	75	73%	Very good
158	Jogivanat (70 Ha) Jeshingpur (83 Ha)	Malpur	Aravalli	Gandhinagar	CAMPA	153.00	2019-20	131274	82520	77	63%	Very good
159	Vantada	Modasa	Aravalli	Gandhinagar	CAMPA	33.00	2019-20	28314	18121	75	64%	Very good
160	Koimoi (Patal)	Mandavi South	Surat	Surat	CAMPA	19.00	2016-17	38000	25241	89	66%	Very good
161	Patal	Mandavi South	Surat	Surat	CAMPA	16.00	2016-17	32000	21049	107	66%	Very good
162	Patal	Mandavi South	Surat	Surat	CAMPA	2.00	2016-17	4000	2735	103	68%	Very good
163	Jivapar	Wakaner	Merbi	Junagadh	CAMPA	50.92	2018-19	20370	14226	79	70%	Very good
164	Sajnasar	Palitana	Bhavanagar	Junagadh	CAMPA	50.00	2016-17	13850	10137	73	73%	Very good
165	Rajsthali	Palitana	Bhavanagar	Junagadh	CAMPA	49.00	2016-17	13573	8115	73	60%	Very good
166	Navagam	Dahod	Baria	Vadodara	CAMPA	6.66	2018-19	13320	5594	224	42%	Very good
167	Salapada	Dahod	Baria	Vadodara	CAMPA	1.00	2018-19	858	386	233	45%	Very good
168	Peterkul	Mandavi North	Surat	Surat	CAMPA	8.00	2017-18	16000	11562	98	72%	Very good
169	Chalali	Vejalpur	Godhra	Vadodara	CAMPA	1.00	2019-20	858	592	87	69%	Very good
170	Kotli	Kawant	Chhotaudepur	Vadodara	CAMPA	56.00	2019-20	36400	22814	90	63%	Very good
171	Nano dholo	Bhuj South	Kutch East	Kutch	CAMPA	171.00	2019-20	146985	86296	111	59%	Very good
172	Bodidara Khurd	Shahera	Godhra	Vadodara	CAMPA	16.00	2019-20	18371	12500	80	68%	Very good
173	Ranavav (Bhorasar)	Ranavav	Portbandar	Junagadh WL	CAMPA	1.00	2016-17	1100	985	51	90%	Very good
174	Vavkuva	Khanpur	Mahisagar	Vadodara	CAMPA	31.10	2017-18	26691	12812	192	48%	Very good
175	Habiyasar	Chotila	Surendranaga	Junagadh	CAMPA	10.00	2017-18	11110	6993	69	63%	Good

Sr. No.	Location	Range	Division	Circle	Model Group	Area (ha.)	Year	Number of Plants Planted	Number of Plants Survived	Average Field Height(cm)	Survival Percentage	Plantation Grading (Final)
176	Nathavas	Malpur	Aravalli	Gandhinagar	CAMPA	69.00	2017-18	59202	31602	76	53%	Good
177	(1)Mauvana(100Ha) (2)Habay-1,2 (136.66 Ha)	Bhuj North	Kutch East	Kutch	CAMPA	236.66	2016-17	202488	79917	143	39%	Good
178	Dhrufi Nani	Naliya (N)	Kutch West	Kutch	CAMPA	27.22	2018-19	5444	2976	120	55%	Good
179	Saiyadpar	Bhuj South	Kutch East	Kutch	CAMPA	1.00	2018-19	858	372	113	43%	Good
180	Gogla	Dholera	Ahmedabad	Ahmedabad	CAMPA	76.4	2016-17	127282	62102	87	49%	Good
181	Dhrufi Nani	Abdasa	Kutch West	Kutch	CAMPA	24.78	2020-21	5000	3142	40	63%	Good
182	Dhanol	Godhra East	Godhra	Vadodara	CAMPA	1.05	2018-19	901	362	154	40%	Good
183	Guda	Chhotaudepur	Chhotaudepur	Vadodara	CAMPA	20.00	2018-19	13000	8214	70	63%	Good
184	Vandh	Mandvi	Kutch West	Kutch	CAMPA	11.73	2020-21	13032	7818	50	60%	Good
185	Ank To Hansot Road		Bharuch	Bharuch	CAMPA	1.15	2016-17	1150	749	64	65%	Good
186	Moto Khokhara	Ghogha	Bhavanagar	Junagadh	CAMPA	43.80	2016-17	12133	5992	63	49%	Good
187	Dalpura	Danta East	Banaskantha	Mehsana	CAMPA	3.40	2016-17	3777	1039	167	28%	Good
188	Chikhli Zoz	Virpur	Mahisagar	Vadodara	CAMPA	10.32	2016-17	9655	3641	153	38%	Good
189	Ghatavadiya	Munpur	Mahisagar	Vadodara	CAMPA	3.96	2017-18	3398	1467	109	43%	Good
190	Anida	Palitana	Bhavanagar	Junagadh	CAMPA	1.00	2016-17	277	144	64	52%	Good
191	Gogla	Dholera	Ahmedabad	Ahmedabad	CAMPA	1.00	2016-17	1666	720	84	43%	Good
192	Palanpur	Halol	Godhra	Vadodara	CAMPA	10.00	2019-20	8580	4477	85	52%	Good
193	Siyal	Kadana	Mahisagar	Vadodara	CAMPA	7.00	2017-18	6006	2615	106	44%	Good
194	Salapada	Dahod	Baria	Vadodara	CAMPA	1.00	2019-20	858	411	91	48%	Good
195	Motakotada	Vadali	Sabarkantha	Gandhinagar	CAMPA	162.00	2016-17	138996	53738	148	39%	Good
196	Palanpur	Halol	Godhra	Vadodara	CAMPA	9.00	2019-20	7722	3933	90	51%	Good
197	Shekhpur	Shahera	Godhra	Vadodara	CAMPA	2.00	2019-20	1716	832	77	48%	Good
198	Shekhpur	Shahera	Godhra	Vadodara	CAMPA	14.00	2019-20	12012	5045	80	42%	Good
199	Burvad	Fatepur	Valsad South	Valsad	CAMPA	1.89	2016-17	3149	1483	149	47%	Good
200	Palanpur	Halol	Godhra	Vadodara	CAMPA	2.00	2019-20	1716	795	83	46%	Good


Sr. No.	Location	Range	Division	Circle	Model Group	Area (ha.)	Year	Number of Plants Planted	Number of Plants Survived	Average Field Height(cm)	Survival Percentage	Plantation Grading (Final)
201	Shekhpur	Shahera	Godhra	Vadodara	CAMPA	1.00	2019-20	858	394	81	46%	Good
202	Vagetha	Sankheda	Chhotaudepur	Vadodara	CAMPA	17.10	2017-18	11115	5784	70	52%	Good
203	Chalali	Vejalpur	Godhra	Vadodara	CAMPA	1.00	2019-20	858	498	83	58%	Good
204	Sakaniya	Modasa	Aravalli	Gandhinagar	CAMPA	52.00	2017-18	43316	18739	85	43%	Good
205	Sakaniya	Modasa	Aravalli	Gandhinagar	CAMPA	29.00	2018-19	24882	11446	73	46%	Good
206	Katkuva	Malpur	Aravalli	Gandhinagar	CAMPA	19.00	2017-18	16302	5180	83	32%	Good
207	Sakaniya	Modasa	Aravalli	Gandhinagar	CAMPA	14.00	2017-18	11662	4925	80	42%	Good
208	Kotiya	Mahuva	Bhavanagar	Junagadh	CAMPA	80.92	2017-18	22415	11373	60	51%	Good
209	Anida	Palitana	Bhavanagar	Junagadh	CAMPA	1.00	2017-18	550	193	64	35%	Good
210	Chiroda	Jesar	Bhavanagar	Junagadh	CAMPA	30.05	2016-17	8324	2412	62	29%	Good
211	Ravalikheda	Dahod	Baria	Vadodara	CAMPA	1.00	2017-18	2000	621	86	31%	Good
212	Siyal	Kadana	Mahisagar	Vadodara	CAMPA	6.09	2017-18	5225	1728	114	33%	Poor
213	Siyal	Kadana	Mahisagar	Vadodara	CAMPA	4.00	2017-18	3432	1181	108	34%	Poor
214	Palanpur	Halol	Godhra	Vadodara	CAMPA	7.00	2017-18	2100	777	103	37%	Poor
215	Siyal	Kadana	Mahisagar	Vadodara	CAMPA	2.52	2017-18	2162	730	106	34%	Poor
216	Derol Vagara Road	Vagra	Bharuch	Bharuch	CAMPA	1.00	2016-17	725	301	129	42%	Poor
217	Nani Paliyad	Chotila	Surendranagar	Junagadh	CAMPA	1.00	2016-17	1100	404	77	37%	Poor
218	Gogla	Dholera	Ahmedabad	Ahmedabad	CAMPA	50.00	2017-18	83300	23035	77	28%	Poor
219	Gogla	Dholera	Ahmedabad	Ahmedabad	CAMPA	50.00	2017-18	83300	22112	77	27%	Poor
220	Bhanghad	Dholera	Ahmedabad	Ahmedabad	CAMPA	50.00	2017-18	83300	5140	85	6%	Poor
221	Monpar	Chotila	Surendranagar	Junagadh	CAMPA	10.00	2016-17	11000	2640	91	24%	Poor
222	Monpar	Chotila	Surendranagar	Junagadh	CAMPA	15.00	2016-17	16500	1797	143	11%	Poor
223	Amargadh	Shihor	Bhavanagar	Junagadh	CAMPA	10.68	2016-17	6675	1715	59	26%	Poor
224	Gogla	Dholera	Ahmedabad	Ahmedabad	CAMPA	1.00	2017-18	1666	190	84	11%	Poor
225	Sangasar	Dholera	Ahmedabad	Ahmedabad	CAMPA	1.00	2017-18	1666	120	82	7%	Poor

Sr. No.	Location	Range	Division	Circle	Model Group	Area (ha.)	Year	Number of Plants Planted	Number of Plants Survived	Average Field Height(cm)	Survival Percentage	Plantation Grading (Final)
226	Gogla	Dholera	Ahmedabad	Ahmedabad	CAMPA	51.588	2017-18	85945	8294	82	10%	Poor
227	Bhanghad	Dholera	Ahmedabad	Ahmedabad	CAMPA	51.6	2017-18	85945	6223	83	7%	Poor
228	Sangasar	Dholera	Ahmedabad	Ahmedabad	CAMPA	50.00	2017-18	83300	6121	88	7%	Poor
229	Dungarpur	Jesar	Bhavanagar	Junagadh	CAMPA	10.13	2016-17	2806	464	62	17%	Poor
230	Katkuva	Malpur	Aravalli	Gandhinagar	CAMPA	27.00	2016-17	23166	5096	108	22%	Poor
231	Katkuva	Malpur	Aravalli	Gandhinagar	CAMPA	12.00	2016-17	10296	2318	129	23%	Poor
232	Natvarnagar(Bahidhra)	Vadodara	Chhotaudepur	Vadodara	CAMPA	2.7	2020-21	1755	34	83	2%	Poor
233	Jakhau / Budiya	Naliya (S)	Kutch West	Kutch	CAMPA	4.15	2016-17	832	201	139	24%	Poor

PHOTOGRAPHS OF WORKS TAKEN UP UNDER CAMPA




CAMPA Photos



Rubble Wall
Moriyana, Netrang Range
Bharuch



Compensatory Afforestation
Year : 2012 - 13
Area : 36.00 Ha.
Pingot, Netrang Range
Bharuch



Compensatory Afforestation, Year : 2015 - 16, Area : 25.00 Ha.
Ghanteswar, Rakot - North Range, Rajkot



Plantation Year- 2014-15
Plantation Area- 50000sqm
Plantation Area- 10000
Range- Netrang
District- Bharuch




Compensatory Afforestation, Year : 2015 - 16, Area : 5.00 Ha. Nilekha, Upleta Range, Rajkot



Plantation Year : 2017-18
Plantation Place : Ambhari Comp. - 176
Plantation Area : - 50 ha
District : Navsari









Plantation Year:- 2014-15
 Plantation Place:- Mertyana
 Plantation Area:- 10-00
 Range:- Nittur
 Division:- Bharuch





Name of The Work : CA Works

APO Year : 2020-21, Village:Chikhala

Location: RDF Range Khedbrahma ,Sabarkantha, Forest Division.

Gujarat State – CAMPA



Name Of The Work: Greening of Barren Hill 100.00 Ha. Plantation Project.

Apo Year: 2018-19

Location: Malanpada, Sidumber Beat, Sidumber Round, Dharampur Range, Valsad North Division.

Gujarat State – CAMPA



Name of The Work : CA Works

APO Year : 2014-15, Village: Moriyana, 16 ha.

Location: Netrang Range, Bharuch Division



Name of The Work : CA Works

APO Year : 2015-16, Village: Ghanteswar, 25 ha.

Location: North Range, Rajkot Division

Gujarat State – CAMPA



Name of The Work : CA & SMC Works
APO Year : 2020-21, Village:Uohovan,
Location: Umarpada, Surat, Forest Division., 16 ha.

Gujarat State – CAMPA



Percolation Tank



Plantation

Name of The Work: Compensatory Afforestation (Soil Moisture Conservation and plantation)

APO Year : 2018-19

Location: Orwada & Kevadiya, Godhra Forest Division

Gujarat State – CAMPA



Name of The work : CA Works

APO Year : 1919-20

Location : Panchama, Range : Umarpada,(Surat), 25 ha.



Year : 2019-20, Campa Yojana, Range : Umarpada, Round : Keydi, Beat : Chorvan, com. 61, Hac. 70,00

Amount 84' 30'
 Price - 15.5' 10.17'
 (Free 1409-200-1937
 Name Range - Umarpada Round - and Range - 2019 - 20 Hac. - 61, Hac. - 70,00)

Name of The work : CAMPA

APO Year : 1919-20

Location : Chorvan, Range : Umarpada,(Surat), 70 ha.

Gujarat State – CAMPA