

**OFFICE OF
CHIEF EXECUTIVE OFFICER,
HARYANA CAMPA (STATE AUTHORITY)**

VAN BHAWAN, C-18, SECTOR-6, PANCHKULA, HARYANA Tel: +91 172 2563977, Fax: +91 172 2563861, E-mail: haryanacampa@gmail.com Website: campa.haryanaforest.gov.in

No. CAMPA/2023-24/ 271

Dated:- 09/06/2023

To

Chief Executive Officer,
National CAMPA,
Ministry of Environment, Forests and Climate Change,
Indira Paryavaran Bhawan, Jor Bagh Road,
New Delhi.

Sub: Submission of Annual Plan of Operation (APO) of Haryana CAMPA (State Authority) for the year 2023-24.

It is apprised that the Steering Committee of Haryana Compensatory Afforestation Management and Planning Authority (State Authority) in its 6th meeting held on 24.05.2023 under the Chairmanship of Sh. Sanjeev Kaushal, IAS, Chief Secretary to Government, Haryana has approved the Annual Plan of Operation (APO) for the year 2023-24 with a total outlay of Rs. 25265.91 lakh.

The Annual Plan of Operation (APO) for the year 2023-24 has been prepared in accordance with the provisions of Compensatory Afforestation Fund (CAF) Act, 2016 and Compensatory Afforestation Fund (CAF) Rules, 2018.

In view of the above, following reports/records are being submitted as under:-

1. In accordance with the provisions contained in Section 18 of CAF Act, 2016, a copy of the proceedings of 6th meeting of Steering Committee of Haryana CAMPA (State Authority) duly approve Annual Plan of Operation (APO) for the year 2023-24 (Copy enclosed as **Annexure-A**).
2. In accordance with the provisions contained in Rule 39 of CAF Rule, 2018, a copy of the Booklet in Form-XII giving details of Annual Plan of Operation (APO) for the year 2023-24 (Copy enclosed in as **Annexure-B**). As per the declaration given on page no. 16 of this booklet, State Authority as adopted the Annual Plan of Operation (APO) for the year 2023-24.
3. Summary of Annual Plan of Operation (APO) for the year 2023-24 (Copy enclosed as **Annexure-C**)

It is pertinent to mention that the following notable facts regarding Annual Plan of Operation (APO) for the year 2023-24:-


- Outlay under rule 5(2) = 5990.72 lakh (73.36% outlay of NPV)
(Not less than 80% of NPV)
- Outlay under rule 5(3) = 2175.00 lakh (26.64% outlay of NPV)
(Not more than 20% of NPV)
- Outlay under rule 6(a) = 1193.70 lakh (91.18% outlay of Interest)
(Not less than 60% of outlay of interest)
- Outlay under rule 6(b) = 115.50 lakh (8.82% outlay of Interest)
(Not more than 40% of outlay of interest)

The distribution of amounts to be spent under various activities in the proposed APO 2023-24 is as under:-

Component/Activities under APO 2023-24		Amount in the proposed APO 2023-24 (Rs. in lakh)	Comments
1	2	3	4
Total outlay of CA of proposed APO of CAMPA for the year 2023-24	Site Specific activities	14147.28	
Minimum 80% of total outlay of NPV of proposed APO of CAMPA for the year 2023-24	Activities under Rule 5(2)	5990.72	73.36%
Maximum 20% of total outlay of NPV of proposed APO of State CAMPA for the year 2023-24	Activities under Rule 5(3)	2175.00	26.64%
Minimum 60% of total outlay of accrued interest of proposed APO of State CAMPA for the year 2023-24	Accrued Interest outlay (Activities under Rule 6(a))	1193.70	91.18%
Maximum 40% of total outlay of accrued interest of proposed APO of State CAMPA for the year 2023-24	Accrued Interest outlay (Activities under Rule 6(b))	115.50	8.82%
Deferment Activities under APO 2022-23 to the financial year 2023-24 (left over)		1643.71	
	Total	25265.91	

In view of above, it is requested that APO for the year 2023-24 of Haryana CAMPA (State Authority) with a total outlay of Rs. 25265.91 Lakh may kindly be approved at the earliest.

Encl.-As above



Chief Executive Officer,
CAMPA (State Authority),
Panchkula.

Endst. No. 272-74

Dated: 09/06/2023

A copy is forwarded to the following for information and necessary action:-

1. Additional Chief Secretary to Government, Forests & Wildlife Department, Haryana, Chandigarh.
2. Deputy Director General of Forests, Integrated Regional Office, Ministry of Environment, Forests and Climate Change, Chandigarh.
3. Principal Chief Conservator of Forests (HoFF), Haryana.


Chief Executive Officer,
CAMPA (State Authority),
Panchkula.

**OFFICE OF
CHIEF EXECUTIVE OFFICER, HARYANA CAMPA (STATE AUTHORITY)**

VAN BHAWAN, C-18, SECTOR-6, PANCHKULA, HARYANA Tel: +91 172 2563977, Fax: +91 172 2563861, E-mail: haryanacampa@gmail.com

No. CEO (CAMPA)/ 260-69
To

Dated:- 09.06.2023

1. Addl. Chief Secretary to Government, Haryana
Revenue & Disaster Management Department, Chandigarh.
2. Addl. Chief Secretary to Government, Haryana
Agriculture & Farmers Welfare Department, Chandigarh
3. Addl. Chief Secretary to Government, Haryana
Finance & Planning Department, Chandigarh
4. Addl. Chief Secretary to Government, Haryana
Science & Technology Department, Chandigarh
5. Addl. Chief Secretary to Government, Haryana
Environment, Forest & Wildlife Department
6. Addl. Chief Secretary to Government, Haryana
Development & Panchayats Department, Chandigarh
7. Principal Chief Conservator of Forests (HoFF),
Haryana, Panchkula
8. Chief Wildlife Warden, Haryana, Panchkula.
9. Dy. Director General of Forest,
Northern Regional Office, MoEF & CC, GoI, Chandigarh
10. Nodal Officer, Forest Conservation Act, O/o PCCF (HoFF), Haryana.

Subject: Proceedings of 6th Meeting of the Steering Committee of "State Compensatory Afforestation Fund Management & Planning Authority" (CAMPA) of Haryana held on 24.05.2023 at 04:00 PM under the Chairmanship of Shri Sanjeev Kaushal, IAS, Chief Secretary to Government Haryana-Reg.

With reference to subject mentioned above, please find enclosed the proceedings of the 6th Meeting of the Steering Committee of State Compensatory Afforestation Fund Management & Planning Authority (CAMPA) of Haryana held on 24.05.2023.

Encl.-As above


Superintendent

For Chief Executive Officer,
CAMPA (State Authority),
Haryana, Panchkula.

Endst. No. CEO (CAMPA)/ 270

Dated:09.06.2023

A copy of proceeding is forwarded to PS to Chief Secretary to Government, Haryana for information of Chief Secretary to Government, Haryana.


Superintendent

For Chief Executive Officer,
CAMPA (State Authority),
Haryana, Panchkula.

Proceedings of the 6th Meeting of the Steering Committee of State Compensatory Afforestation Fund Management and Planning Authority (CAMPA) held on 24.05.2023 at 04:00 PM under the Chairmanship of Shri Sanjeev Kaushal, IAS, Chief Secretary to Government Haryana.

The list of participants is at **Annex.-I**.

2. Chief Executive Officer, CAMPA cum Member Secretary of the Committee explained the constitution of different Committees under CAMPA at State and National levels, outlining their mandated roles, giving the details of area of different types of Forests in the State and the area diverted and corresponding area afforested so far in the State. Joint CEO, CAMPA presented the agenda items for discussion and consideration. After detailed discussions, the following decisions were taken:-

(i) Confirmation of the Minutes of the 5th Meeting of the SC

The Committee confirmed the minutes of the 5th Meeting held on 26th May, 2022, which were circulated on 25th August, 2022, after noting that no specific comments have been received from any of the participants.

(ii) Action Taken on the decisions taken in 5th Meeting of SC

The Committee was apprised of the actions undertaken with reference to the decisions taken in the 5th Meeting. It was informed that the only action required against the decisions taken in the 5th meeting was to send the Annual Plan of Operations (APO), for the year 2022-23, which was approved by the SC in its 5th SC, to the National CAMPA Authority, Ministry of Environment, Forests and Climate Change, which was sent by the State Authority and the same was approved by the National Authority on 10.08.2022.

(iii) Review of Physical and Financial Progress

The Committee was apprised on the physical and financial progress of all the activities undertaken during the year 2022-23. CEO, CAMPA informed that against the target of 2,306.12 Ha plantation under the Compensator Afforestation (CA) component, 1,608.83 Ha area was achieved and the corresponding financial target of Rs.71.61 Cr was achieved against the target of Rs. 127.07 Cr. Similarly, in case of Net Present Value (NPV) component, against a target of 1,300 Ha plantation, with a financial target of Rs 57.90 Cr, 1,005.13 Ha was achieved at a total cost of Rs.37.74 Cr. The Committee was also informed that in case of activities, other than plantation, a total amount of Rs.25.13 Cr was spent against the target amount of Rs.77.39.


The Committee expressed its concern over the non-achievement of targets and CEO, CAMPA explained that since the APO was finalised a little late last year, the same could not be sent to National Authority in time and hence the approval for the same from National Authority, and receipt of funds thereof, also got delayed. Some of the crucial forestry activities could not be carried out in time and, therefore, the overall target got affected. The Committee advised that the same be taken care of appropriately in the coming year.

(iv) Proposal under Compensatory Afforestation (CA) component for the year 2023-24.

The Committee was apprised about the proposals to be undertaken by CAMPA during the current year (2023-24). CEO, CAMPA cum Member Secretary of the Committee informed that the same has been prepared, after receiving the proposals from the field units through PCCF cum HoFF and he also informed that these proposals have been discussed in the Executive Committee of the State Authority in its meeting held on 16th January, 2023 and recommended for approval in the SC. The details activities proposed and actions undertaken are as below.

(v) Proposal for New Work under Compensatory Afforestation in 2023-24.

CEO, CAMPA informed that under the Compensatory Afforestation component, an area of 1,197.73 Ha has been proposed for plantation at a cost of Rs.111.58 Cr, during 2023-24, as per the details provided in the agenda. The Committee was informed that the present proposal includes the sites identified for different components of plantation, as proposed by the Divisions and as approved by the PCCF cum HoFF.

 The Committee observed that the financial outlay of the proposal is considerably higher than the last year's expenditure vis-à-vis the targets and sought the reasons for the same. CEO CAMPA explained that CA is one of the most important conditions stipulated by the Central Government while approving proposals for diversion of forest land for non-forestry purposes. And the money received for Compensatory Afforestation is to be used as per site specific schemes approved by the MoEF & CC, while sanctioning the cases under Forest Conservation Act, 1980. Accordingly, the proposals have been prepared as per the rates for the corresponding schemes approved by the Ministry, and this amount proposed includes the cost of Compensatory Afforestation, Additional Compensatory Afforestation, Penal Compensatory Afforestation and other subsidiary activities like Soil and Moisture Conservation measures, fencing, supervisory charges, etc., as per the approved norms. He further assured that the expenditure on plantations shall be done as per the prevailing (sanctioned) cost norms of the Department and the money received for all other

subsidiary activities will be disbursed after thoroughly examining the actual requirement of the activity at Departmental level.

The Committee, while approving the above proposal with the conditions as assured by CEO CAMPA, also expressed its concern over the lesser targets undertaken this year. It advised that the Department should take necessary action for increasing the area under plantation, even outside the notified forest areas, for instance, like exploring the possibility of plantation in Panchayat lands. The Committee also desired that while such efforts are made, the Department should formulate a clear policy, indicating the commitments of different stakeholders involved – period after which the Panchayats / stakeholders can opt for felling / harvest of the produce, share of the produce which can be available for various stakeholder beneficiaries, conditions, if any, for taking up the land for other use, in case if the stakeholders want, and the cost norms for such activities, under specific schemes. Further, the Department should undertake vigorous Publicity Campaign to reach out the general public and stakeholders, explaining the share and other benefits of such plantations, to the stakeholders so that the farmers / villagers participate in such movement actively. Chairman desired that the Department may formulate a policy within 15 days, along with clear guidelines and submit the same to Government for its consideration.

(vi) Maintenance of CA plantations undertaken in the previous years

The Committee was apprised about the proposal of taking up a physical target of 6,115.66 Ha of maintenance works of the plantations undertaken in the previous years, under the CA component, for activities like, replacement of casualties, cultural operations like weeding, hoeing, watering, fencing and protection from grazing at a cost of Rs.29.90 Cr. The Committee was informed about the provisions available in the component for replacement of 20% and 10% plantations in the 1st and 2nd year of plantations and maintenance of the plantations for a period of 5 years after the plantation.

This proposal was considered and approved by the Steering Committee. The Committee also advised the Forest Department to explore adopting a process to execute various forestry works through private agencies, following the due process, as undertaken by other major Departments like PHED and PWD. The Department was advised to consider a 'Pilot' programme in a District where compact pockets are available for such execution by private agencies. While APCCF (Forestry), who represented PCCF cum HoFF expressed that there are practical difficulties in such execution, as there are no professional agencies available in the State for such large-scale activities and there is a possibility of payment issues to labourers involved in the operations as Department may be able to pay the dues only after completion of the

works and its verification at Departmental level, he assured to take up the exercise on pilot basis in selected Divisions.

(vii) Proposal under Net Present Value (NPV) Component.

(a) Maintenance of previous years' plantations raised under NPV component

An amount of Rs. 1,703.60 Lakh was proposed to be spent on maintenance of plantations raised under Net Present Value (NPV) component of CAMPA, in an area of 6,024.60 Ha, during the last five years, on the same pattern proposed for CA plantations, was submitted for approval of the Committee, as per the agenda note circulated.

This proposal was considered and approved by the Steering Committee.

(b) Soil & Moisture Conservation

The Committee was informed about the proposal of CAMPA to fund the Soil and Moisture Conservation activities proposed by Forest Department at an approximate cost of Rs.20 Cr to be undertaken in the Shiwaliks and Aravalli Hills of the State, which are highly prone to run off and soil erosion. These measures will involve construction of earthen dams, masonry structures, cement concrete structures, check dams, silt detention dams and crate wire structures, etc. CEO, CAMPA also informed that specific sites have been identified in these areas by the Department and the details are provided in the agenda note circulated.

The Committee appreciated the efforts of the Department in taking up such soil conservation measures taken up so far, which are popular in Shiwalik region and approved the proposal.

(c) Improvement of wildlife habitat as provided in the approved Wildlife Management Plan or Working Plan

The Committee was informed that certain improvement measures in the wildlife habitats are proposed in the State, which is having 2 National Parks, 7 Wildlife Sanctuaries, 2 Conservation Reserves and 5 Community Reserves under the provisions of Rule 5 (2)(i) of CAF Rules, at a cost of Rs.1,000.12 for habitat improvement and infrastructure development in Protected Areas during 2023-24, as per the activities identified and listed in the agenda note.

This proposal was considered and approved by the Steering Committee.

(d) Proposal for funding establishment, up-gradation and maintenance of modern nurseries and other planting stock production facilities for production of quality planting materials

The Committee was apprised about the proposal to fund various measures for improvement and up gradation of existing 10 nurseries in the State, with activities like provision of efficient irrigation systems, provision of solar operated pumps, construction of water storage tanks and introduction of improvised equipments at a total cost of Rs. 20 Cr, under the provisions of Rule 5(3)(a) of the CAF Rules. The Committee was also apprised on the fact that this has been announced in the Budget Announcement of 2022-23 and the Department shall ensure the completion of the task within the timeframe.

The Committee discussed the matter and advised the Department to adopt modern technologies, which provide the actual face of a modern nursery, instead of taking up the routine activities of a nursery. Innovative approach and some key modern highlights should be projected in every nursery undertaken, it was instructed. The proposal was accordingly approved by the Steering Committee.

(e) Publicity-cum-awareness program and exhibition on the various schemes being implemented by the State Authority from State Fund

CEO, CAMPA submitted the proposal to undertake various IEC activities on for publicity and raising awareness about different schemes being implemented by the State Authority as well as Forest Department, as proposed by the Publicity Wing of Forest Department, which has collected the same from all field Divisions and finalized at its level. The same would cost around Rs.1 Cr and the proposal was placed for consideration and approval of the Committee, under the provisions of Rule 5(3)(i). The Committee considered the same and approved as proposed.

(f) Independent concurrent monitoring and evaluation and third-party monitoring of various works

CEO, CAMPA submitted the proposal to undertake Monitoring and Evaluation of works undertaken under CAMPA during 2022-23, through the Third-Party Monitoring Agency, identified by the Authority, which conducted the Monitoring and Evaluation works of the activities undertaken in 2021-22. It was proposed to undertake the same at a cost of Rs.75 lakhs, under the provisions of 5(3)(h) of the Rules.

This proposal was considered and approved by the Steering Committee.

(g) Proposal to utilize the interest accrued on deposits in State CAMPA

The Committee was apprised about the provisions of Rule 6 of Compensatory Afforestation Fund Rules, 2018, wherein, it has been provided that the interest accrued on the amount available in the State Fund can be utilized for non-recurring and recurring expenditure of State Authority, with the approval of the Steering Committee. Accordingly, the SC was requested to utilize an amount of Rs.13.10 Cr towards the incremental cost of CA at increased wage rate, disbursement of salary and allowances of Members and staff of the Authority and procurement of office equipment including computers, peripherals and its maintenance, as outlined in the agenda note.

This proposal was considered and approved by the Steering Committee.

(h) Proposal seeking approval for deferment specific activities and pending payment of 2022-23 to 2023-24

CEO, CAMPA informed the participants that the APO for the year 2022-23 was prepared at a total outlay of Rs.270.68 Cr as approved by National Authority and since the approval was received during August 2022 and the release of funds also got delayed, certain activities under the APO got delayed due to various reasons. Further, due to the capping imposed by State Finance Department, during March 2023, some of liabilities were not settled and they had to be carried forward and thus a total amount of Rs.16.44 Cr will be required to complete the left-over activities and the pending payments, during 2023-24.

The proposal was considered, discussed and approved by the Steering Committee.

(i) Proposal seeking funds for Enumeration of Trees

Forest Department submitted an additional agenda, seeking funds to the tune of Rs.12.87 Cr for enumerating 85.80 lakh trees at a cost of Rs.15 per tree. APCCF (Forestry), representing PCCF cum HoFF informed that the Department has been conducting enumeration of trees in strips along the roads / canals / drains / railway lines, etc., for protection as well as management purposes. This exercise is however, pending in all Districts due to paucity of funds, he informed. He further explained that the charges are collected from User agencies, by CAMPA, for felling of trees, which are not mandated under CAMPA Rules, but still collected. These funds, remain largely unutilized since the fellings have already been done in the State, with the funds of the State Department. Thus, it has been proposed that the above indicated funds (Rs.12.87 Cr) may be provided for enumeration purposes. The proposal was considered and approved by the Steering Committee.

The meeting ended with thanks to all the participants.

List of participants who attended the 6th Meeting of the Steering Committee (SC) of State Compensatory Afforestation Fund Management and Planning Authority, (CAMPA) held on 24.05.2023 at 04:00 PM under the Chairmanship of Sh. Sanjeev Kaushal, IAS, Chief Secretary of Government of Haryana in the Main Committee Room, 4th Floor, Haryana Civil Secretariat, Chandigarh.

S No	Name and Designation	Department
1	Sh Sanjeev Kaushal, IAS, Chief SecretaryIn Chair
2	Sh Sudhir Rajpal, IAS, Addl Chief Secretary	Agriculture & Farmers Welfare Department
3	Sh Anurag Rastogi, IAS, Addl Chief Secretary	Finance Department
4	Sh Anand Mohan Sharan, IAS, Addl Chief Secretary	IT, Electronics & Communication Department
5	Sh Vineet Garg, IAS, Addl Chief Secretary	Forest, Wildlife & Environment Department
6	Sh Anil Malik, IAS, Addl Chief Secretary	Devt & Panchayat Dept
7	Sh Pankaj Goel, IFS, CEO	CAMPA, Forest Dept
8	Sh Gobind Sagar Bharadwaj, IFS, DDG	MoEF & CC, GoI
9	Sh S Narayanan, IFS, APPCF cum Jt CEO	CAMPA, Forest Dept

Proposed

Annual Plan of Operation

**State Compensatory Afforestation Management &
Planning Authority (State Authority), Haryana**

2023-24

Forest Department, Haryana


Forward

Proposed Annual Plan of Operation (APO) for the year 2023-24 of State CAMPA (State Authority), Haryana has been developed by the Executive Committee of State Authority for consideration and approval of the Steering Committee as per provisions contained in Compensatory Afforestation Fund (CAF) Rules, 2018.

As per Rule 39 of the CAF Rules, 2018, the APO of the State Authority is to be prepared in Form-XII and is to be submitted by State Authority before 31st December of every year to the National Authority. The proposed APO has been considered and approved by the Executive Committee in its meeting held on 16.01.2023. All the valuable suggestions/inputs agreed upon in the meeting have been duly incorporated in the APO.

This APO for the year 2023-24 consists of four parts. Part I consists of Brief history and past performance; Part II-Site Specific Activities for Compensatory Afforestation (CA) etc; Part III-Non-site Specific Activities to be under taken from Net Present Value (NPV) and Interest component and Part-IV is related to measurable output of all physical activities & targets of each permissible activity with the period required.

The Steering Committee of State Compensatory Afforestation Fund Management and Planning Authority (State Authority) approved the Annual Plan of Operations for the year 2023-24.


Chief Executive Officer,
State CAMPA (State Authority),
Haryana, Panchkula.

INDEX

The Annual Plan of Operation (APO) for the year 2022-23 under State Compensatory Afforestation Fund Management and Planning Authority, (State Authority)

Sr. No.	Item	Page	Annexures
Part I	Brief history and past performance		
(a)	Brief description of forest and forestry sector in the State	1-2	-
(b)	Compensatory Afforestation, Other Forestry and related schemes (Physical & Financial) including catchment area treatment, wildlife management and community development works and activities carried out therein in the State in last five years from the State Fund, in tabular form	2	A (18-19)
(c)	Forestry and other related schemes (Physical and financial) and activities carried out therein in the state in previous years from the funds received under other schemes of the Government in tabular form	2-9	B (20-24)
(d)	Year-wise total forest area diverted in various districts/forest divisions of the State since 1980, in tabular form.	9	C (25-28)
(e)	Year-wise total Compensatory Afforestation carried out in the State since 1980, in tabular form.	10	D (29-34)
(f)	Brief description and abstract of the monitoring work done by the Monitoring and Evaluation Wing of the State Forest Department	10	E(35-90)
(g)	Brief Description and abstract of the monitoring work done by independent monitor (Third Party Monitoring) in the State	10-11	F(91-102)
(h)	Any other important information for consideration relevant for preparing APO	11	G(103)
Part-II	Activities to be undertaken for Compensatory Afforestation, Additional Compensatory Afforestation, Penal Compensatory Afforestation, Catchment area treatment plan and for any other site specific scheme may be used as per site-specific schemes submitted by the State along with the approved proposals for diversion of forest land under the Forest (Conservation) Act, 1980 (69 of 1980) referred to in clause (a) of section 6 of the Act		-
(a)	District/ Forest division wise details of new compensatory Afforestation, catchment area treatment plan works, wildlife management activities to be done as per the conditions imposed under forest clearance granted by the Central Government under the Forest (Conservation) Act, 1980	11-12	H (105-154)
(b)	Location, estimated cost and implementation schedule of each activity proposed to be executed from State Fund, district/division wise	12	I (155)
(c)	Details of maintenance works in physical and financial terms proposed to be undertaken in the current financial year, in the case of Compensatory Afforestation work, catchment area treatment plan works, wildlife management activities and other such activities undertaken in previous years which need maintenance for its survival and sustainability	12-13	J(156-159)

Sr. No.	Item	Page	Annexures
Part-III	Activities to be undertaken from Net Present Value and interest component referred in rule 5 and rule 6		
(a)	District/forest division wise details of activities to be undertaken in the State on specified activities referred to in rule 5 and rule 6	13-20	K (160-225)
(b)	Location, estimated cost and implementation schedule of each activity proposed to be executed form State Fund, district/division wise	21	L (226)
(c)	Details of maintenance works in physical and financial terms, proposed to be undertaken in the current financial terms, in the case of activities undertaken in the State on specified activities referred to in rule 5 and rule 6 undertaken in previous years which needs maintenance for its survival and sustainability	21	M(227-234)
Part-IV	Measurable output of all physical activities and targets of each permissible activity alongwith the period required for achieving the measurable output		
(a)	Physical and financial targets of each activity to be undertaken in measurable quantity along with the estimated cost of such activities in tabular form including details provided in Part-II & Part-III	21-22	N(235)
(b)	Measurable output of all physical activities to be undertaken along with the period required for achieving the measurable output	22	O(236)
(c)	Details of the concurrent monitoring and evaluation report including third party monitoring undertaken in past with photographs	22	F(91-102) P(237-317)

1. Part I: Brief history and past performance

(a) Brief description of forests and forestry sector in the State

Haryana is a small State in the Gangetic plains meeting Shiwalik foothills in the North and Aravallis in the South West. Agriculture is the main landuse of the state with 81% area under agriculture. It is an intensively cultivated state and deficient in natural forests. The total forest area of the State is spread over in just 1.75lakh ha; classified into Reserved Forests (24914 ha), Protected Forests (118507 ha), Un-classed forests (1350 ha), areas closed under section 4&5 of PLPA (29682 ha) and areas closed under section 38 of IFA (1353 ha). Majority of these forests comprise of man-made forest plantations on strip lands along roads, railwaylines, canals and bunds. Natural forests exist mainly in the Shiwalik Hills in the districts of Panchkula, Ambala and Yamuna Nagar and in the Aravalli Hill districts of Gurgaon, Mewat, Faridabad, Mahendergarh, Rewari and Bhiwani. They are very valuable in terms of bio-diversity conservation. To make up for the deficient Forest Cover, the state has developed plantations on forests lands, community lands and agro forests on farm lands.

The recorded forest area in the state is as below:-

Status of Forest Area	Category wise extent of Forest Area		Total Forest Area (ha)	Percentage %
	Block Forest Area(ha)	Strip Forest Area(ha)		
Reserved	24914	0	24914	14
Protected	34739	83768	118507	67
Unclassed	1350	0	1350	1
U/S 4&5 of PLPA	29682	0	29682	17
U/S 38 of IFA	1353	0	1353	1
Grand Total	92038	83768	175806	100
Percentage	53	47		100

National Forest Policy, 1988 envisages having at least 33% of the total geographical area of the country under Forest and Tree Cover. Haryana having largely plain areas with nearly 80% land under agriculture, it is difficult to achieve the national goal of 33%. Only 3.96% area of the total geographical area of the state is recorded as forest land. However, the state has been successful in increasing the Tree Cover by afforestation on Panchayat lands, common lands and institutional lands as well as on private farmlands through agro-forestry and farm-forestry. As per status of Forest Report 2017 (by Forest Survey of India), Forest and Tree Cover in the state is 6.79%. The State Forest Policy had been formulated in the year 2006. The policy aims at increasing the Forest and Tree Cover in the State to 20% in a phased manner.

- (b) **Compensatory Afforestation, Other Forestry and related schemes (Physical & Financial) including catchment area treatment, Wildlife Management & Community Development works and activities carried out therein in the State in last five years from the State Fund, in tabular form.**

The Compensatory Afforestation, Other Forestry and related scheme (Physical & Financial) including catchment area treatment, wildlife management and community development works and activities carried out therein in the State in last five years from the State Fund, in tabular form is given at **Annexure-A (Page No. 18 to 19)**.

Year	Financial (Rs. in Lakh)
2018-19	13867.86
2019-20	6067.77
2020-21	12570.20
2021-22	21349.62
2022-23	13919.01

- (c) **Forestry and other related schemes (Physical & Financial) and activities carried out therein in the state in previous years from the fund received under other schemes of the Government in tabular form.**

The department has been implementing various forestry and related schemes from funds received from State Government as well as Government of India. The main schemes are:-

FORESTRY SECTOR

- (i) **Rehabilitation of degraded forests**

This scheme aims at rehabilitation of degraded forest areas by undertaking afforestation to stop their further degradation and bring them under green cover and also to check soil erosion. The degraded Forest lands are regenerated through plantations and Kikar Sowing. Protection is provided in the areas wherever these are likely to be filled up through natural regeneration. The scheme helps to improve the density of open forests in Shivaliks/Aravalis. The scheme is being implemented throughout the state wherever the degraded block /strip forests exist.

- (ii) **Green Belt in Urban Areas**

This scheme aims to undertake afforestation in urban areas along roads, in parks and in blank areas for increasing Tree Cover and to increase the green cover for improvement in the environment and to check air pollution.

The urban areas are most affected from vehicular and industrial pollution. The population in the urban areas, therefore, suffers from respiratory and water borne diseases. The amelioration of urban environment through tree plantation will bring about greenery in the area and will effectively check the air pollution bringing respite to the residents. This will also help in increasing the green cover in urban areas.

(iii) Development of Agro-forestry in Community/Farm lands

This scheme aims to produce quality seedlings of Eucalyptus at a high-tech clonal propagation centre in district Kurukshetra for sale to public, to encourage practice of agro-forestry on farmlands for crop diversification and increase in the productivity of farmlands, to raise woodlots on Panchayat lands, community lands and private farm lands, to rehabilitate salt affected water-logged private farm lands in the state, to increase the Tree Cover outside forests in consonance with the State and National Forest Policies and to pay salary to the staff as per approved cadre under this scheme.

Seedlings of Shisham, Ailanthus, Amla, Bakain etc. are planted on farm lands of small and marginal farmers of the state in Southern and Western Haryana. The income from sale of trees will add to the profits generated from their farmlands. This will also augment the supply of raw material for Wood Based Industries and increase the Tree Cover in the State.

(iv) Rehabilitation of Aravalli Hills

This scheme aims to maintain and protect the green cover in the Aravallis, to afforest the barren hills by enrichment plantation with trench-cum – pit method, to conserve soil and water by construction of water harvesting structures/stone wire/create wire structures in the foothills of Aravallis to construct protection trenches in foothills of Aravallis to obstruct possible illegal mining activities and also to engage protection watches in these areas and to rehabilitate/construct ponds in the villages of the Aravalli region for ground water recharge.

(v) Forest Buildings

This scheme aims construction and maintenance of office and residential buildings for staff and construction and maintenance of Forest Rest Houses. Its assets include large number of buildings, in the field as well as at headquarters in the form of offices, residences and rest houses. These require annual maintenance and repairs. A large number of employees in the department are still without Govt. accommodation. Thus, there is a need to construct new buildings and to also maintain the existing buildings/rest houses.

(vi) Herbal Nature Park

This scheme aims to make general public, especially farmers aware of the importance, scope and potential of herbal plants. Cultivation and propagation of medicinal plants outside forest is important for conservation and for meeting the demand of medicinal plants, herbs and shrubs. So far 58 Herbal Parks have been established in the State. The setting up of Herbal parks in each district helps in generating awareness, preserving gene pool and production of quality seeds and seedlings for distribution to farmers. These herbal parks, in the long run, will also emerge as potential tourist attraction sites in the State.

(vii) Information Technology

This scheme aims to replace the traditional delivery of public service by an IT driven system of governance, to undertake intensive re-engineering and administrative reforms, recasting the structure and functioning of governance to facilitate adaptation to IT and resource optimization and rationalization of rules and procedures to bring transparency and efficiency in working. Management Information System (MIS) and Geographical Information System (GIS) are significant tools for scientific planning and management. These are being developed to improve efficiency in accounts, administration, forest and wildlife management and personnel management. Decision Support Systems (DSSs) for various core forestry functions like Forest Offence, Forest Land Management and Nursery Stock Management have been developed. The department has introduced GIS based monitoring system. GPS, DGPS & PDAs have been /are being procured for the purpose. Digitization of forest boundaries has been done with the help of Haryana Space Application Centre (HARSAC).

The website of Haryana Forest Department has been developed and hosted as www.haryanaforest.gov.in. Wherein various information about departmental activities are available. The website of CAMPA (State Authority), Haryana has also been developed and launched as www.campa.haryanaforest.gov.in with various information about CAMPA activities. The websites are being updated periodically.

(viii) Forest Publicity, Education, Working Plan and Research

This scheme aims to create awareness among people about protection and conservation of forests, wildlife and environment and the effects of climate change. Awareness is created through celebrating Van Mahotsavas in the state, to carry out publicity and extension of tree plantation schemes of the department to make tree plantation activity a people's movement. This is being done through celebration of important forestry /

environment related occasions like TaruDiwas, World Forestry Day, Earth Day, Environment Day, Bio-diversity Day etc. Van Chetna Yatra is also undertaken throughout the state.

For easy access of forestry information, pamphlets, periodicals, documentaries etc are prepared. Regular Forestry training is being imparted to left out Forest Guards in the training institutes of the department located at Pinjore (Panchkula district) and Sohna (Gurgaon district). District level and State level functions of TaruDiwas/Van Mahotsava, Wildlife Week, Fire Protection Week etc. are organized to fully involve maximum number of citizens of the State in forest and environmental awareness in order to realize the objectives of State and National Forest Policies of conservation of natural resources and bringing about increase in Forest and Tree Cover in the state. Forest areas are managed as per approved Working Plans prepared every 10/15 years for each Forest Division. A Working Plan includes the management prescriptions for the forest areas falling under a particular forest division. The Research wing in Haryana Forest department has set up some seed orchards using Bhadrachalam Eucalyptus clonal seedlings in the past few years. More seed orchards and clonal orchards of priority tree species need to be established to act as a source of improved planting stock.

In view of limited area under forests in the State, the option available to increase the production from forests is by increasing its productivity through genetic improvement and better management of forestlands. The other option available for production of enough wood in the state is through diversification of agriculture with tree crops.

(ix) Survey, Demarcation & Settlement of Forest Areas

This scheme aims to carry out forest resource survey and preparation of survey maps and boundary demarcation of existing block and strip forests to prevent encroachments on forest lands. Demarcation of forest boundaries will be carried out and boundary pillars will be installed to prevent encroachments in forest areas.

As the land resource is limited and is fast becoming a scarce resource, there is a greater tendency to encroach on state owned forest areas by unscrupulous elements. If the forest area is properly demarcated by erecting suitable boundary pillars or making ridges along strip boundaries, detection of encroachments and their removal becomes easier.

(x) Intensification of Forest Management Scheme (Sharing Basis)

This is a centrally sponsored scheme on 60:40 sharing basis (Centre: State). This scheme aims for protection of forests from devastating forest fires, protection of forests against illegal encroachment, infrastructure development for frontline staff and supplement to e-Governance initiatives.

(xi) National Mission for a Green India (Sharing Basis)

This is a centrally sponsored scheme on 60:40 sharing basis (Centre: State). Green India Mission (GIM) is one of the eight Missions identified under the National Action Plan on Climate Change (NAPCC). The GIM aims to address key concerns related to Climate Change in the forestry sector, namely: Adaptation, Mitigation, Vulnerability and Ecosystem Services. GIM is to be implemented based on landscape (L-1), Sub landscape (L-2) and L-3 landscape. Prospective Plans for the GIM are being prepared for the submission to Govt. of India. Funds are likely to be released from Govt. of India after approval of the Prospective Plans.

(xii) National Afforestation Programme—to be implemented by SFDA

This is a centrally sponsored scheme on 60:40 sharing basis (Centre: State). The objectives of this scheme include afforestation on degraded forest lands, afforestation on Panchayat/Institutional lands, Soil and Moisture Conservation works and Strengthening of Village Level Institutions for their involvement in protection of forests. Under National Afforestation Programme (NAP), Forest Development Agencies have been constituted in every district. They have been duly registered under Societies Registration Act 1860. Under this scheme, afforestation and other allied activities are undertaken mainly in forest areas through Joint Forest Management mechanism. As per the revised operational guidelines of NAP, a State Level Forest Development Agency (SFDA) has already been constituted in Haryana State. The SFDA has also been duly registered under Societies Registration Act 1860. The SFDA functions as a federation for the various district level Forest Development Agencies. The funds received from Government of India under National Afforestation Programme are being routed to FDAs through SFDA.

SOIL CONSERVATION

(i) Desert Control

This scheme aims to control the advancement of deserts through afforestation by creation of wind breaks, shelter belts etc. The desert conditions prevail in the districts of Bhiwani, Hisar, Sirsa, Fatehabad, Rewari and Mohindergarh. The rainfall is scanty as the area is marked by the extremes

of climate. It is generally dry during greater part of the year. The area affected by wind erosion constitutes nearly 20% of the total area of the State. The treatment consists in raising shelterbelts and wind breaks along Rail, Road, Canal and Bunds. The species that will be planted include Azadirachtaindica, Acacia nilotica, Pongamiapinnata, Zizyphus, Dalbergia etc.

(ii) Soil Conservation on Watershed Basis

This scheme aims construction of Water Harvesting Structures, Crate Wire Structures and gully plugging particularly in ecologically fragile areas along with tree plantation in their catchments. This will help in Soil and Water Conservation in these areas.

WILDLIFE PRESERVATION

(i) Extension of Zoos and Deer Parks.

This scheme aims for Improvement of Zoos and Deer parks existing in the state for providing better habitat to wildlife living therein. The zoos in the country have to follow the guidelines issued by the Central Zoo Authority (CZA) of MOEF (GOI) and have to be approved by it. In the absence of adequate resources for the management of zoos, four zoos were closed in the State and only two zoos one at Pipli and another at Rohtak were given provisional approval by CZA.

In the light of the various directions issued by Govt. of India for proper enclosures for the zoo animals, a lot of improvement needs to be done at these zoos. Rohtak and Bhiwani zoos have been renovated and expanded to provide better habitat to animals. The funds asked for under this scheme are for normal upkeep and maintenance of the animals in the zoo.

(ii) Protection of Wildlife in Multiple use area.

This scheme aims to ensure protection of wildlife through education, publication, training and extension. This scheme also aims protection of wildlife in multiple use area, control of poaching and illegal Trade, nature education and wildlife extension and translocation of wild animals from human habitation to forest areas.

A very effective means of protection of wildlife is through education of the common masses, farmers, teachers and students. Holding nature education camps, preparing the educational material and such other activities are included in this scheme. It is also proposed to strengthen the

information on the wildlife resources in the State. In-service training of the forestry staff in the wildlife and in-service training for upgradation of the skills of the wildlife staff for better management of resources in the State has been proposed and incorporated. In recent years, unusual mortality of peacocks, partridges and quails has been reported. Excessive use of pesticides / insecticides in agriculture may be harming the birds. The survival of these wild birds is important for agriculture because they protect the crops from insect pests besides making the surroundings bio-diverse, interesting and colourful. So, there is need for proper wildlife extension activity in the primarily agriculture prominent state of Haryana.

(iii) Strengthening, Expansion and improvement of sanctuaries.

This is a centrally sponsored scheme on 60:40 sharing basis (Centre: State). This scheme aims at improvement of wildlife habitats in National Parks and Sanctuaries. Although wildlife is found throughout the State, the secure home of wildlife are the National Parks and Wildlife Sanctuaries in the State where the animals have assured protection. The total area covered under the National Parks & Wildlife Sanctuaries is 303.62 Sqkm. Though the wild animals live in wilderness, yet to mitigate the ill effects of human activities in their areas, some activities for the development of these animals and their habitats are necessary in their protected areas. Necessary action for improvement of wildlife habitats, provision of water, construction of fence, plantation of fruits and fodder tree species, erection of watch towers, development of camping sites, provision for guided tours and nature education, procurement of necessary equipment for bird watching, creation of nature trails, etc. will be taken in the protected areas. Eco-development activities in villages adjoining Protected Areas will be undertaken to the extent possible.

(iv) Integrated Development of Wild Life Habitats.

This is a centrally sponsored scheme on 60:40 sharing basis (Centre: State). The objectives of this scheme include improvement of wildlife habitats in National Parks and Sanctuaries. Sultanpur and Kalesar National Parks and other Wildlife Sanctuaries will be developed and habitats will be improved. Forestry and other related scheme (physical and financial) and activities carried out therein in the State in previous years from the fund received under other schemes of the Government in tabular form is at **Annexure-B (Page No. 20 to 24)**

(d) Year-wise total forest area diverted in various districts/forest divisions of the State since 1980, in tabular form.

The year wise forest area diverted under the provisions of Forest Conservation Act, 1980 in the State since 1980 to 2023 is tabulated at **Annexure-C (Page No. 25 to 28).**

(e) **Year-wise total Compensatory Afforestation carried out in the State since 1980, in tabular form.**

Compensatory Afforestation had been done in the State from the funds deposited by the User Agencies with the State Govt. upto the year 2009-10. Compensatory Afforestation is being done from funds received from Ad-hoc CAMPA from the year 2010-11 onwards including fund received through State budget. The detail of the Compensatory Afforestation done is placed at **Annexure-D (Page No. 29 to 34)**.

Year	Area planted through State Budget (in Ha.)	Area planted through CAMPA Budget (in Ha.)
1983 to 2022	3123.39	12339.74

(f) **Brief description and abstract of the monitoring work done by the Monitoring and Evaluation Wing of the State Forest Department.**

The department has an internal Monitoring Mechanism to ensure desirable survival of plantations. The plantation incharge Forest Guards/Foresters maintain their beat registers/diaries/plantation journals wherein the survival of plantations is continuously monitored. The inspecting officers i.e. Divisional Forest officers/Conservator of Forests do monthly inspections of a Beat / Block and indicate the status of plantations and issue necessary instructions to the field staff for maintenance and upkeep of the plantations, wherever required. Senior officers of the department i.e. CCFs, APCCFs and PCCF also inspect the plantations whenever on field visit and issue necessary directions for ensuring better survival of the plantations.

Monitored by	No. of Sites monitored	Monitored report survival %	Sites No. (Survival Statics)			
			< 20%	20%-50%	50%-70%	>70%
DFO, M&E, Karnal	732	67.70	17	52	299	364
DFO, M&E, Hisar	934	62.00	51	75	388	420

The Monitoring and Evaluation wing of the department also undertakes Monitoring and Evaluation of plantations and Soil and Moisture Conservation works carried out from CAMPA Fund as well as from State Fund. The Monitoring and Evaluation of the plantations done by the department during last 4-5 and more years is continuously done by selecting year wise plantation sites adopting Random Sampling Method. The Monitoring and Evaluation reports are received at PCCF office and also sent to concerned DFOs for taking immediate remedial measures, if any, suggested for improving the survival of the plantations.

The abstract of the monitoring work done by the Monitoring & Evaluation Wing of the Department of previous year plantations done during 2013-14 to 2022-23 is placed at **Annexure-E (Page No. 35 to 90)**.

(g) Brief Description and abstract of the monitoring work done by independent monitor (Third Party Monitoring) in the State

According to the instructions of Ministry of Environment, Forests and Climate Change, Govt. of India, Monitoring and Evaluation of the work executed out of CAMPA funds is to be carried out by Forest Department. However, a reputed Agency can also be engaged for the purpose of providing an independent mechanism for concurrent Monitoring and Evaluation of the works implemented in the state.

Accordingly, the Monitoring & Evaluation work in respect of the works executed during 2014-15 to 2019-20 was allotted to a independent Agency after following due procedure. The gist of division wise findings is placed at **Annexure-F (Page No. 91 to 102)**.

Sr. No.	Year	Name of Third Party who had done Monitoring and Evaluation works	Monitoring work Alloted Month	Monitoring Report submission Month
1	2014-15 & 2015-16	Enviornmental Research Monitoring Conservation Society, Lucknow	July-2016	May-17
2	2016-17	-do-	Jan-18	Sep-18
3	2017-18	-do-	Feb-19	Aug-19
4	2018-19	-do-	Oct-19	Feb-20/Jul-20
5	2019-20	-do-	Apr-21	Aug-21
6	2020-21	The Energy and Resources Instituet, New Delhi	Sep-21	January 23
7	2019-20 to 2021-22	IORA, Ecological Solutions, New Delhi	Work in Progress	

(h) Any other important information for consideration relevant for preparing APO.

The APO for the year 2022-23 has been prepared on the basis of Physical and Financial achievement during the previous years and the fresh proposals submitted by various divisions. Out of Rs. 23978.91 lakh in the proposed outlay, Rs. 1643.71 lakh is a committed liability consisting of provision for maintenance of previous years' plantations under CA & Artificial Regeneration (AR) and raising of new CA plantations. The abstract of APO 2023-24 approved by Steering Committee and recommended to the National Authority for its consideration and approval is placed at **Annexure-G (Page No. 103)**.

Activities	Proposed Amount (Rs. In Lakh)
Site specific activities under CAF Rule	14147.28
Activities under NPV Component under CAF Rule 5	8165.72
Activities under Interest component under CAF Rule 6	1309.20
Pending Liabilities/Deferment activities under APO 2022-23	1643.71
Total	25265.91

2. Part-II: Activities to be undertaken for Compensatory Afforestation, Additional Compensatory Afforestation, Penal Compensatory Afforestation, Catchment area treatment plan and for any other site specific scheme may be used as per site-specific schemes submitted by the State along with the approved proposals for diversion of forest land under the Forest (Conservation) Act, 1980 (69 of 1980) referred to in clause (a) of section 6 of the Act:

- (a) District/ Forest division wise details of new compensatory Afforestation, catchment area treatment plan works, wildlife management activities to be done as per the conditions imposed under forest clearance granted by the Central Government under the Forest (Conservation) Act, 1980 is attached at **Annexure-H (Page No. 105 to 154)**.

Activity	Target (in Ha.)	No. of Plants
CA (Tall Plants)	1048.94	2356.32
Addl. CA (Tall Plants)	133.859	375.80
Penal CA (Tall Plants)	14.924	44.69
Fencing	L/s	4510.36
Supervisory Charges	L/s	1062.06
Misc. Charges/ Overhead	L/s	31.58
Soil Moisture works, Ponds, Dams etc.	L/s	1810.86
Others	L/s	966.14
G.Total	2306.12 Ha..	11157.81

- (b) Location, estimated cost and implementation schedule of each activity proposed to be executed from State Fund, district/division wise is attached at **Annexure-I (Page No. 155) & Annexure-H (Page No. 105 to 154)**.
- (c) Details of maintenance works in physical and financial terms proposed to be undertaken in the current financial year, in the case of Compensatory Afforestation work, catchment area treatment plan works, wildlife management activities and other such activities undertaken in previous years which need maintenance for its survival and sustainability is attached at **Annexure-J (Page No. 156 to 159)**.

Year	Target (in Ha.)	Maintenance Cost (Rs. in Lakh)
2018-19	1102.22	252.21
2019-20	294.05	77.85
2020-21	1240.02	128.60
2021-22	1870.22	1045.46
2022-23	1609.15	1485.40
Total	6115.66	2989.52

Part-III: Activities to be undertaken from Net Present Value and interest component referred in rule 5 and rule 6:

A. District/forest division wise details of activities to be done in the State on specified activities:

(i) Maintenance of previous years plantations raised under NPV component: Rule 5(2)(b)

Regular maintenance of Plantations is essential to ensure the desired survival and establishment. The maintenance work consists of replacement of casualties, cultural operations like weeding, hoeing, watering, fencing and protection from grazing. There is a provision for maintenance of plantations upto 5 years.

An amount of Rs. 1,703.60 Lakh is proposed to be spent on maintenance of plantations raised under NPV component as per the details given in **Annexure-M (Page No 227 to 234)**.

Component	Physical Target (in Ha.)	Amount (Rs. In Lakh)
Maintenance of Plantation raised under NPV	6,024.60	1,703.60

(ii) Soil & Moisture Conservation: Rule 5(2)(g)

The Shivalik Hill Region in Northern and Aravalli Hills in Southern part of the State is highly prone to run off and soil erosion. Due to hilly and undulating topography, rain water is drained out of the area at high speed during rainy season. Such runoff causes loss of top soil in the form of soil erosion and also adversely affects ground water recharge. Hence, Soil Conservation measures such as construction of earthen dams, Masonry structures, Cement Concrete structures, Check dams, Silt detention dams and Crate wire structures etc. are required.

It is proposed that site specific Soil and Moisture Conservations works may be carried out in Shivalik and Aravalli Hill Region. An amount of Rs. 2,000.00 Lakh is proposed to be spent on Soil and Moisture Conservation works as per the details given in **Annexure-K(1) (Page No. 160 to 168)**.

(iii) Improvement of wildlife habitat as provided in the approved wildlife management plan or working plan: Rule 5(2)(i)

There are 2 National Parks, 7 Wildlife Sanctuaries, 2 Conservation Reserves and 1 Community Reserve in the State which are managed by the Wildlife Wing. An amount of Rs. 1,000.12 Lakh is proposed to be spent on Habitat improvement and infrastructure development in Protected Areas during 2023-24 as per the details given in **Annexure-K(2) (Page No. 169 to 171)**.

(iv) Establishment, up-gradation and maintenance of modern nurseries and other planting stock production facilities for production of quality planting materials: Rule 5(3)(a)

Various measures for improvement and up gradation of existing 10 nurseries such as provision of efficient irrigation systems, provision of solar operated pumps, construction of water storage tanks and introduction of improvised equipments have been proposed under this proposal at a total cost of Rs. 2,000.00 lakhs as per details given in **Annexure-K(3) (Page No. 172 to 178)**.

(v) Publicity-cum-awareness program and exhibition on the various schemes being implemented by the State Authority from State Fund: Rule 5(3)(i)

Various activities for publicity and raising awareness about various schemes being implemented by the State Authority have been proposed by Publicity wing forest divisions at a total cost of Rs. 100.00 lakhs.

(vi) Independent concurrent monitoring and evaluation and third-party monitoring of various works: Rule 5(3)(h)

The State Authority has identified the third-party agencies for carrying out monitoring and evaluation of works under CAMPA in the year 2021-22. Similarly, the Authority proposes to carry out independent M&E of its activities carried out during the year 2022-23. The total cost for this activity would be Rs. 75.00 lakhs.

(vii) Protection of plantation and forests: Rule 5(2)(d)

The Enumeration of trees standing on strips of land along roads/canals/drains/railway lines. The enumeration of trees has two components viz painting of the number on tree and recording of enumeration in registers. This permits the forest officials to know the trees in stock which held in protection of the trees. The record of enumeration is the basis to know the growing stock in a Forest Division. The prescriptions in the decadal Working Plans (Management Plans) of Forest Division are written on basis of the growing stock. It is proposed to provision funds for enumeration of trees from the funds lying in CAF on account of charges taken from the user agencies for purpose of tree felling. The trees required to be felled have already been felled and the expenditure incurred for the activity has been funded by the State Government. The deposits on account of tree felling in CAF are not the statutory or mandatory charges under the CAMPA or any rules made thereunder. The total cost for this activity would be Rs. 1287.00 lakhs as per details given in **Annexure-K(4) (Page No. 179)**.

B. Proposal for expenditure from interest accrued on deposits in State CAMPA.

As per Rule 6 of Compensatory Afforestation Fund Rules, 2018, interest accrued on the amount available in the State Fund can be utilized for non-recurring and recurring expenditure of State Authority, with the approval of the Steering Committee.

The following activities are proposed: -

(i) To offset the incremental cost of Compensatory Afforestation: Rule 6(a)(i)

The cost norms proposed for new plantations and maintenance under CA are those which are based on the CA schemes which were approved earlier. Since there is significant increase in the wage rate, a provision for incremental cost on account of enhanced wage rate is to be made for new plantations and maintenance of plantations under CA. It is proposed that an amount of Rs. 1,000.00 lakhs will be required for this purpose is given in **Annexure-K(5) (Page No. 180 to 223)**.

(ii) Disbursement of salary and allowances of members and staffs, both regular and contractual, of the State Authority: Rule 6(b)(i)

An amount of Rs. 193.70 lakhs is proposed to meet the expenses towards salary and perks for the personnel working in the State Authority on deputation/contractual basis. The detail of the cost to be incurred on this account is given in **Annexure-K(6) (Page No. 224)**.

(iii) Office equipment including computers and peripherals and its maintenance for the State Authority: Rule 6(b)(ii)

It is proposed to incur an expenditure of Rs. 115.50 lakhs towards various office expenses of the State Authority and purchase of office equipments etc. The detail as of Cost to be carried on this account is given in **Annexure-K(7) (Page No. 225)**.

(iv) Approval of deferment activities & Pending Payment under APO 2022-23 to next financial year 2023-24

The APO 2022-23 for a total cost of Rs. 27,068.00 Lakhs was approved by the National Authority, CAMPA, New Delhi vide letter No. 15/6/2020-NA dated 10.08.2022. Since the approval for APO was received only in the month of August, 2022 certain activities under the APO got delayed due to various reasons such as late submission and approval of detailed estimates, tendering for the activities etc. Some payments which are pending in FD due to capping in March, 2023 has also become a liability. Various activities which have been initiated as per outlay given in the APO but could not be completed till the closure of this financial year. All these activities will require their deferment to the first quarter of the next financial year so that the works which have already been carried out will be completed during 2023-24. Thus, total amount of Rs. 1,643.71 lakh will be required to complete the left-over activities & Pending bills during 2023-24, as per the abstract given along.

The proposal is placed for consideration and approval.

- (b) Location, estimated cost and implementation schedule of each activity proposed to be executed from State Fund, district/division wise is attached at **Annexure-L (Page No. 226) & Annexure-K (Page No. to 160 to 225)**.
- (c) Details of maintenance works in physical and financial terms, proposed to be undertaken in the current financial terms, in the case of activities undertaken in the State on specified activities referred to in rule 5 and rule 6 undertaken in previous years which needs maintenance for its survival and sustainability is attached at **Annexure-M (Page No. 227 to 234)**.

Part-IV: Measurable output of all physical activities and targets of each permissible activity alongwith the period required for achieving the measurable output:

- (a) Physical and financial targets of each activity to be undertaken in measurable quantity along with the estimated cost of such activities in tabular form including details provided in Part-II & Part-III is attached at **Annexure-N (Page No. 235)**.

Activities	Proposed Amount (Rs. In Lakh)
Site specific activities under CAF Rule	14147.28
Activities under NPV Component under CAF Rule 5	8165.72
Activities under Interest component under CAF Rule 6	1309.20
Pending Liabilities/Deferement activities under APO 2022-23	1643.71
Total	25265.91

- (b) Measurable output of all physical activities to be undertaken along with the period required for achieving the measurable output is attached at **Annexure-O (Page No. 236)**.
- (c) Details of the concurrent monitoring and evaluation report including third party monitoring undertaken in past with photographs is attached at **Annexure-F (Page No. 91 to 102)** and **Annexure-P (Page No. 237 to 317)**.

Declaration



**Chief Executive Officer,
CAMPA (State Authority),
Haryana, Panchkula.**

The above Annual Plan of Operation has been adopted by the State Authority.

Form-XII

Part-I Brief history and past performance

Form-XII [Part-I (b)]

Compensatory Afforestation, Other Forestry and related scheme (Physical & Financial) from 2018-19 to 2022-23

Rs. in lakh

Sr. No.	Description	2018-19		2019-20		2020-21		2021-22		2022-23	
		Physical	Financial	Physical	Financial	Physical	Financial	Physical	Financial	Physical	Financial
1	CA (Ha.)	1L/s85.85	4030.91	31L/s.95	2974.79	124L/s.L/s2	6354.02	188L/s.61	7832.53	2306.12 Ha.	7152.29
	NPV (Artificial Regeneration)										
1	ANR	L/s	284.35	L/s	115.41	L/s	105.11	L/s	70.69	452 Ha.	390.14
2	TP	19L/sL/s	2508.76	1186.00	1803.25	2815.00	3194.51	4456.40	5584.25	950 RKM	862.47
3	Plantation on Alkaline Soil	L/s	0.00	L/s	0.00	L/s	0.00	25.00	88.35	L/s	0.00
4	Ridges	L/s	8.03	9.50	30.30	35L/s.8	352.91	549.00	755.64	381.25 RKM	439.03
5	Fencing	L/s	0.00	0.00	0.00	0.00	0.00	0.00	0.00	L/s	8.88
6	Enrichment	L/s	25.56	L/s	22.64	L/s	22.05	L/s	0.00	L/s	0.00
7	Maintenance	L/s	0.00	L/s	0.00	L/s	0.00	L/s	0.00	L/s	1774.30
8	Plantation on Community and Institutional Land	L/s	15.90	L/s	10.02	L/s	9.07	L/s	1.93	L/s	0.00
9	Native Species in RF Saraswati	-8L/s	-206.11	L/s	0.00	L/s	0.00	L/s	0.00	L/s	0.00
10	Native Species in RF Duloth	L/s	0.00	L/s	0.00	L/s	0.00	L/s	0.00	L/s	0.00
11	Raising of Nursery including TP	L/s	0.00	L/s	184.22	L/s	0.00	L/s	0.00	L/s	0.00
12	Eco-Restoration on Aravalli Hills (Ha.)	483.00	760.09	L/s	78.64	31L/s	534.08	189.00	333.64	L/s	0.00
13	Development of City Forest Murthal	L/s	98.26	L/s	16.85	L/s	3.52	L/s	0.00	L/s	0.00
14	Development Herbal Forest Morni	L/s	198.04	L/s	-2.41	L/s	0.00	L/s	8.28	L/s	0.00
15	Native Sepcies in all Divisions	555.00	1060.69	L/s	173.58	5L/s	176.41	85.00	215.74	125 Ha.	254.00
16	Modernisation of Nurseries	L/s	59.88	L/s	116.84	L/s	50.76	L/s	0.00	L/s	0.00
17	Closure of APO 2010-11 to 2015-16	266.00	934.79	L/s	0.00	L/s	0.00	L/s	0.00	L/s	0.00
18	Stabilization and Greening of Vertical Cliffs	L/s	0.00	L/s	0.00	L/s	50.00	L/s	-50.00	L/s	0.00
	Sub Total		5748.24		2549.34		4498.42		7008.52		3728.82
1	Catchment Area (SMC)	L/s	664.32	L/s	15.28	L/s	334.81	L/s	5244.25	L/s	1602.04
2	Wildlife	L/s	1867.80	L/s	360.10	L/s	298.31	L/s	465.67	L/s	401.93
3	Publicity and Education	L/s	97.74	L/s	-2.36	L/s	66.81	L/s	160.41	L/s	6.83
4	Training	L/s	21.43	L/s	11.65	L/s	5.96	L/s	39.98	L/s	23.93
5	Moveable Assests (Vehicle & Machinery)	L/s	677.86	L/s	0.00	111.00	367.74	L/s	12.43	L/s	0.00
6	Inmovable Assests (Building)	L/s	209.02	L/s	0.00	17.00	183.61	2.00	193.07	L/s	385.52
7	Solar System	L/s	0.00	L/s	70.31	L/s	25.02	L/s	0.00	L/s	0.00
8	Research and Seed (3)	L/s	521.57	L/s	-0.63	L/s	298.97	L/s	259.86	L/s	197.30

Sr. No.	Description	2018-19		2019-20		2020-21		2021-22		2022-23	
		Physical	Financial	Physical	Financial	Physical	Financial	Physical	Financial	Physical	Financial
9	Organisation of Camps	L/s	0.00	L/s	53.25	L/s	0.00	L/s	0.00	L/s	0.00
10	Contingency	L/s	0.00	L/s	0.00	L/s	0.00	L/s	0.00	L/s	0.00
11	Others	L/s	0.00	L/s	0.00	L/s	40.53	L/s	0.00	L/s	0.00
	Total NPV		4059.74		507.60		1621.76		6375.67		2617.56
	G.Total (CA+NPV)		13838.89		6031.73		12474.20		21216.72		13498.67
11	Other Admin. Expenses										
	(i) Contractual Services	L/s	24.73	L/s	29.47	L/s	89.33	L/s	112.38	L/s	320.49
	(iii) Third Party Monitoring	L/s	3.99	L/s	6.29	L/s	2.76	L/s	19.83	L/s	0.00
	(iv) DPR/Note JICA Project	L/s	0.00	L/s	0.00	L/s	0.00	L/s	0.00	L/s	0.00
	(v) Office Expenses	L/s	0.25	L/s	0.28	L/s	0.60	L/s	0.61	L/s	0.00
	(viii) Office Equipment	L/s	0.00	L/s	0.00	L/s	2.13	L/s	0.00	L/s	0.00
	(vii) Meeting Expenses	L/s	0.00	L/s	0.00	L/s	1.12	L/s	0.00	L/s	0.00
	(viii) Member's Fee	L/s	0.00	L/s	0.00	L/s	0.06	L/s	0.00	L/s	0.00
	(ix) CAMPA HQ.	L/s	0.00	L/s	0.00	L/s	0.00	L/s	0.08	L/s	105.00
	Total		28.97		36.04		96.00		132.90		425.49
	G.Total		13867.86		6067.77		12570.20		21349.62		13924.16

Form-XII [Part-I (c)]

Forestry and other related schemes (Physical & Financial) and activities carried out therein in the state in previous years from the fund received under other schemes of the Government in tabular form

Sr. No.	Scheme Name with code no.-as per FD/NIC (Sr. no. of schemes should be tally as per list attached)	Annual Plan 2022-23										
		Funding ratio (State:	RE Budget 2022-23 (outlay)			Expenditure upto 4th Quarter (01-04-2022 to 31-03-2023)			% age of Exp. (Col. 9 to 6)	Rural-Urban Exp. out of total exp.		
			State	Centre	Total	State	Centre	Total		Rural	Urban	Total
1	2	3	4	5	6	7	8	9	10	11	12	13
2	P-01-30-2406-01-070-97-51-N-V Buildings - N.A.	100%	550.00	0.00	550.00	366.63	0.00	366.63	66.66	219.98	146.65	366.63
3	P-01-30-2406-01-102-68-51-N-V Revitalization of institutions in Aravali Hills. - NA	100%	549.05	0.00	549.05	317.93	0.00	317.93	57.91	317.93	0.00	317.93
4	P-01-30-2406-01-102-71-51-N-V Herbal Nature Park - N.A	100%	850.00	0.00	850.00	732.82	0.00	732.82	86.21	732.82	0.00	732.82
5	P-01-30-2406-01-102-78-51-N-V Development of Agro Forestry Clonal and Non Clonal - N.A.	100%	12212.53	0.00	12212.53	10093.08	0.00	10093.08	82.65	10093.08	0.00	10093.08
6	P-01-30-2406-01-102-88-51-N-V Afforestation Waste land and Agro Forestry Project - N.A.	100%	5500.00	0.00	5500.00	4725.40	0.00	4725.40	85.92	0.00	4725.40	4725.40
7	P-01-30-2406-01-102-90-51-N-V Green Belts in urban Areas - N.A.	100%	492.20	0.00	492.20	399.71	0.00	399.71	81.21	0.00	399.71	399.71
8	P-01-30-2406-01-101-98-51-R-V-Rehabilitation of degraded forests	100%	2571.25	0.00	2571.25	2224.17	0.00	2224.17	86.50	2224.17	0.00	2224.17
9	P-01-30-2406-01-102-94-51-R-V-Survey demarcation and settlement of forest area	100%	85.55	0.00	85.55	47.46	0.00	47.46	55.48	47.46	0.00	47.46
10	P-01-30-2406-02-110-93-51-N -V Wild life Protection in Multiple use Area - N.A.	100%	850.00	0.00	850.00	574.36	0.00	574.36	67.57	574.36	0.00	574.36
11	P-01-30-2406-02-800-98-51-N-V Extension of Zoo and Deer Parks - N.A.	100%	700.00	0.00	700.00	549.38	0.00	549.38	78.48	0.00	549.38	549.38
12	P-02-30-2406-01-101-96-51-N-V-Agro-forestry under National Mission for sustainable agriculture (NMSA) Centrally Sponsored Scheme	60:40:00	8.00	12.00	20.00	0.00	0.00	0.00	0.00	0.00	0.00	0.00
13	P-02-30-2406-01-102-64-51-N-V-National Afforestation Programme (National Mission for a Green India)	60:40:00	1791.70	2687.55	4479.25	636.84	955.26	1592.10	35.54	0.00	1592.10	1592.10
14	P-02-30-2406-01-102-74-51-N-V-Integrated Forest Protection	60:40:00	68.00	102.00	170.00	0.00	0.00	0.00	0.00	0.00	0.00	0.00
15	P-02-30-2406-02-88-51-N-V-Integrated Development of Wild Life Habitats	60:40:00	160.00	240.00	400.00	100.00	150.00	250.00	62.50	250.00	0.00	250.00
16	P-02-30-2406-02-110-91-51-N-V-Strengthening expansion and improvement of sanctuaries	60:40:00	20.00	30.00	50.00	11.60	17.40	29.00	58.00	29.00	0.00	29.00
	Total		26408.28	3071.55	29479.83	20779.38	1122.66	21902.04	74.30	14488.80	7413.24	21902.04
2	2402 Soil Conservation											0.00
1	P-01-30-2402-51-102-91-51-N-V-Desert Control	100%	219.00	0.00	219.00	194.36	0.00	194.36	88.75	194.36	0.00	194.36
2	P-01-30-2402-51-102-90-51-N-V-Soil Conservation on watershed basis for training afforestation-cho training	100%	1200.00	0.00	1200.00	468.33	0.00	468.33	39.03	468.33	0.00	468.33
	Total 2402 - SOIL CONSERVATION		1419.00	0.00	1419.00	662.69	0.00	662.69	46.70	662.69	0.00	662.69
	GRAND TOTAL		27827.28	3071.55	30898.83	21442.07	1122.66	22564.73	73.03	15151.49	7413.24	22564.73

Forestry and other related schemes (Physical & Financial) and activities carried out therein in the state in previous years from the fund received under other schemes of the Government in tabular form

Sr. No.	Scheme Name with code no.-as per FD/NIC (Sr. no. of schemes should be tally as per list attached)	Annual Plan 2021-22										
		Funding ratio (State: Centre)	RE Budget 2021-22 (outlay)			Expenditure upto 4th Quarter (01-04-2021 to 31-03-2022)			% age of Exp. (Col. 9 to 6)	Rural-Urban Exp. out of total exp.		
			State	Centre	Total	State	Centre	Total		Rural	Urban	Total
1	2	3	4	5	6	7	8	9	10	11	12	13
2	P-01-30-2406-01-070-97-51-N-V Buildings - N.A.	100%	1000	0	1000	568.59	0	568.59	56.86	341.154	227.436	568.59
3	P-01-30-2406-01-102-68-51-N-V Revitalization of institutions in Aravali Hills. - NA	100%	1322.58	0	1322.58	1002.67	0	1002.67	75.81	1002.67	0	1002.67
4	P-01-30-2406-01-102-71-51-N-V Herbal Nature Park - N.A	100%	1000	0	1000	810.21	0	810.21	81.02	810.21	0	810.21
5	P-01-30-2406-01-102-78-51-N-V Development of Agro Forestry Clonal and Non Clonal - N.A.	100%	13000	0	13000	12056.43	0	12056.43	92.74	12056.44	0	12056.44
6	P-01-30-2406-01-102-88-51-N-V Afforestation Waste land and Agro Forestry Project - N.A.	100%	4913	0	4913	4451.27	0	4451.27	90.60	0	4451.27	4451.27
7	P-01-30-2406-01-102-90-51-N-V Green Belts in urban Areas - N.A.	100%	551.16	0	551.16	412.01	0	412.01	74.75	0	412.01	412.01
8	P-01-30-2406-01-101-98-51-R-V-Rehabilitation of degraded forests	100%	2309	0	2309	1930.69	0	1930.69	83.62	1930.69	0	1930.69
9	P-01-30-2406-01-102-94-51-R-V-Survey demarcation and settlement of forest area	100%	74.45	0	74.45	59.65	0	59.65	80.12	59.65	0	59.65
10	P-01-30-2406-02-110-93-51-N -V Wild life Protection in Multiple use Area - N.A.	100%	601.8	0	601.8	483.24	0	483.24	80.30	483.24	0	483.24
11	P-01-30-2406-02-800-98-51-N-V Extension of Zoo and Deer Parks - N.A.	100%	536	0	536	499.91	0	499.91	93.27	0	499.91	499.91
12	P-02-30-2406-01-101-96-51-N-V-Agro-forestry under National Mission for sustainable agriculture (NMSA) Centrally Sponsored Scheme	60:40:00	2	3	5	0	0	0	0.00	0	0	0.00
13	P-02-30-2406-01-102-64-51-N-V-National Afforestation Programme (National Mission for a Green India)	60:40:00	0	0	0	0	0	0	-	0	0	0.00
14	P-02-30-2406-01-102-74-51-N-V-Integrated Forest Protection	60:40:00	40	60	100	0	0	0	0.00	0	0	0.00
15	P-02-30-2406-02-88-51-N-V-Integrated Development of Wild Life Habitats	60:40:00	80	120	200	48.34	72.52	120.86	60.43	120.86	0	120.86
16	P-02-30-2406-02-110-91-51-N-V-Strengthening expansion and improvement of sanctuaries	60:40:00	4	6	10	2.82	4.24	7.06	70.60	7.06	0	7.06
	Total		25433.99	189	25622.99	22325.83	76.76	22402.59	87.43	16811.97	5590.626	22402.6
2	2402 Soil Conservation											
1	P-01-30-2402-51-102-91-51-N-V-Desert Control	100%	177.2	0	177.2	147.23	0	147.23	83.09	147.23	0	147.23
2	P-01-30-2402-51-102-90-51-N-V-Soil Conservation on watershed basis for training afforestation-cho training	100%	1400	0	1400	1340.73	0	1340.73	95.77	1340.73	0	1340.73
	Total 2402 - SOIL CONSERVATION		1577.2	0	1577.2	1487.96	0	1487.96	94.34	1487.96	0	1487.96
	GRAND TOTAL		27011.19	189	27200.19	23813.79	76.76	23890.55	87.83	18299.93	5590.626	23890.56

Forestry and other related schemes (Physical & Financial) and activities carried out therein in the state in previous years from the fund received under other schemes of the Government in tabular form

Sr. No.	Scheme Name with code no.-as per FD/NIC (Sr. no. of schemes should be tally as per list attached)	Annual Plan 2020-21										
		Funding ratio (State:)	RE Budget 2020-21 (outlay)			Expenditure upto 4th Quarter (01-04-2020 to 31-03-2021)			% age of Exp. (Col. 9 to 6)	Rural-Urban Exp. out of total exp.		
			State	Centre	Total	State	Centre	Total		Rural	Urban	Total
1	2	3	4	5	6	7	8	9	10	11	12	13
1	P-01-30-2406-01-001-99-98-R-V-Headquarter Staff Establishment Expenses	100%	600.00	0.00	600.00	548.70	0.00	548.70	91.45	109.74	438.96	548.70
2	P-01-30-2406-01-070-97-51-N-V Buildings - N.A.	100%	320.00	0.00	320.00	289.09	0.00	289.09	90.34	173.45	115.64	289.09
3	P-01-30-2406-01-102-68-51-N-V Revitalization of institutions in Aravali Hills. - NA	100%	950.00	0.00	950.00	952.77	0.00	952.77	100.29	952.77	0.00	952.77
4	P-01-30-2406-01-102-71-51-N-V Herbal Nature Park - N.A	100%	400.00	0.00	400.00	434.58	0.00	434.58	108.65	434.58	0.00	434.58
5	P-01-30-2406-01-102-78-51-N-V Development of Agro Forestry Clonal and Non Clonal - N.A.	100%	6500.00	0.00	6500.00	6149.65	0.00	6149.65	94.61	6149.65	0.00	6149.65
6	P-01-30-2406-01-102-88-51-N-V Afforestation Waste land and Agro Forestry Project - N.A.	100%	4415.00	0.00	4415.00	4297.96	0.00	4297.96	97.35	0.00	4297.96	4297.96
7	P-01-30-2406-01-102-90-51-N-V Green Belts in urban Areas - N.A.	100%	607.00	0.00	607.00	551.88	0.00	551.88	90.92	0.00	551.88	551.88
8	P-01-30-2406-01-101-98-51-R-V-Rehabilitation of degraded forests	100%	498.00	0.00	498.00	456.67	0.00	456.67	91.70	456.67	0.00	456.67
9	P-01-30-2406-01-102-94-51-R-V-Survey demarcation and settlement of forest area	100%	137.90	0.00	137.90	99.37	0.00	99.37	72.06	99.37	0.00	99.37
10	P-01-30-2406-02-110-93-51-N -V Wild life Protection in Multiple use Area - N.A.	100%	500.00	0.00	500.00	413.18	0.00	413.18	82.64	413.18	0.00	413.18
11	P-01-30-2406-02-800-98-51-N-V Extension of Zoo and Deer Parks - N.A.	100%	400.00	0.00	400.00	374.68	0.00	374.68	93.67	0.00	374.68	374.68
12	P-02-30-2406-01-101-96-51-N-V-Agro-forestry under National Mission for sustainable agriculture (NMSA) Centrally Sponsored Scheme	60:40:00	8.00	12.00	20.00	0.00	0.00	0.00	0.00	0.00	0.00	0.00
13	P-02-30-2406-01-102-64-51-N-V-National Afforestation Programme (National Mission for a Green India)	60:40:00	0.40	0.60	1.00	0.00	0.00	0.00	0.00	0.00	0.00	0.00
14	P-02-30-2406-01-102-74-51-N-V-Integrated Forest Protection	60:40:00	68.00	102.00	170.00	41.49	62.23	103.72	61.01	82.98	20.74	103.72
15	P-02-30-2406-02-88-51-N-V-Integrated Development of Wild Life Habitats	60:40:00	80.00	120.00	200.00	56.35	84.52	140.87	70.44	140.87	0.00	140.87
16	P-02-30-2406-02-110-91-51-N-V-Strengthening expansion and improvement of sanctuaries	60:40:00	12.00	18.00	30.00	9.60	14.40	24.00	80.00	24.00	0.00	24.00
17	P-02-30-2406-04-101-99-51-N-V-National Afforestation and Forestry/Afforestation activities by State Forest Development Agency (SFDA)	60:40:00	0.40	0.60	1.00	0.00	0.00	0.00	0.00	0.00	0.00	0.00
	Total		15496.70	253.20	15749.90	14675.97	161.15	14837.12	94.20	9037.26	5799.86	14837.12
2	2402 Soil Conservation											0.00
1	P-01-30-2402-51-102-91-51-N-V-Desert Control	100%	76.70	0.00	76.70	61.41	0.00	61.41	80.07	61.41	0.00	61.41
2	P-01-30-2402-51-102-90-51-N-V-Soil Conservation on watershed basis for training afforestation-cho training	100%	260.98	0.00	260.98	226.00	0.00	226.00	86.60	226.00	0.00	226.00
	Total 2402 - SOIL CONSERVATION		337.68	0.00	337.68	287.41	0.00	287.41	85.11	287.41	0.00	287.41
	GRAND TOTAL		15834.38	253.20	16087.58	14963.38	161.15	15124.53	94.01	9324.67	5799.86	15124.53

Forestry and other related schemes (Physical & Financial) and activities carried out therein in the state in previous years from the fund received under other schemes of the Government in tabular form

Sr. No.	Scheme Name with code no.-as per FD/NIC (Sr. no. of schemes should be tally as per list attached)	Annual Plan 2019-20										
		Funding ratio (State: Centre)	RE Budget 2019-20 (outlay)			Expenditure upto 4th Quarter (01-04-2019 to 31-03-2020)			% age of Exp. (Col. 9 to 6)	Rural-Urban Exp. out of total exp.		
			State	Centre	Total	State	Centre	Total		Rural	Urban	Total
1	2	3	4	5	6	7	8	9	10	11	12	13
1	P-01-30-2406-01-001-99-99-N-V Headquarter staff -Information Technology	100%	300	0	300	285.41	0	285.41	95.14	228.33	57.08	285.41
2	P-01-30-2406-01-070-97-51-N-V Buildings - N.A.	100%	450	0	450	487.71	0	487.71	108.38	195.08	292.63	487.71
3	P-01-30-2406-01-102-68-51-N-V Revitalization of institutions in Aravali Hills. - NA	100%	1120	0	1120	1020.87	0	1020.87	91.14	1020.87	0	1020.87
4	P-01-30-2406-01-102-71-51-N-V Herbal Nature Park - N.A	100%	1100	0	1100	972.22	0	972.22	88.38	972.22	0	972.22
5	P-01-30-2406-01-102-78-51-N-V Development of Agro Forestry Clonal and Non Clonal - N.A.	100%	6800	0	6800	7574.46	0	7574.46	111.38	7574.46	0	7574.46
6	P-01-30-2406-01-102-88-51-N-V Afforestation Waste land and Agro Forestry Project - N.A.	100%	4275	0	4275	3881.49	0	3881.49	90.79	0	3881.49	3881.49
7	P-01-30-2406-01-102-90-51-N-V Green Belts in urban Areas - N.A.	100%	740	0	740	696.64	0	696.64	94.14	0	696.64	696.64
8	P-01-30-2406-01-101-98-51-R-V-Rehabilitation of degraded forests	100%	714.79	0	714.79	770.65	0	770.65	107.81	770.65	0	770.65
9	P-01-30-2406-01-102-94-51-R-V-Survey demarcation and settlement of forest area	100%	41.78	0	41.78	55.77	0	55.77	133.48	55.77	0	55.77
10	P-01-30-2406-02-110-93-51-N -V Wild life Protection in Multiple use Area - N.A.	100%	506.7	0	506.7	503.76	0	503.76	99.42	503.76	0	503.76
11	P-01-30-2406-02-800-98-51-N-V Extension of Zoo and Deer Parks - N.A.	100%	494	0	494	450.91	0	450.91	91.27	0	450.91	450.91
12	P-02-30-2406-01-101-96-51-N-V-Agro-forestry under National Mission for sustainable agriculture (NMSA) Centrally Sponsored Scheme	60:40:00	8	12	20	0	0	0	0	0	0	0
13	P-02-30-2406-01-102-64-51-N-V-National Afforestation Programme (National Mission for a Green India)	60:40:00	0.4	0.6	1	0	0	0	0	0	0	0
14	P-02-30-2406-01-102-74-51-N-V-Integrated Forest Protection	60:40:00	40	60	100	9.78	14.68	24.46	24.46	19.57	4.89	24.46
15	P-02-30-2406-02-88-51-N-V-Integrated Development of Wild Life Habitats	60:40:00	140	210	350	134.17	201.26	335.43	95.83	335.43	0	335.43
16	P-02-30-2406-02-110-91-51-N-V-Strengthening expansion and improvement of sanctuaries	60:40:00	12	18	30	8.96	13.44	22.4	74.66	22.4	0	22.4
17	P-02-30-2406-04-101-99-51-N-V-National Afforestation and Forestry/Afforestation activities by State Forest Development Agency (SFDA)	60:40:00	0	0	0	0	0	0	0	0	0	0
	Total		16742.67	300.6	17043.27	16852.8	229.38	17082.18	100.22	11698.54	5383.64	17082.18
2	2402 Soil Conservation											
1	P-01-30-2402-51-102-91-51-N-V-Desert Control	100%	70.7	0	70.7	69.54	0	69.54	98.35	69.54	0	69.54
2	P-01-30-2402-51-102-90-51-N-V-Soil Conservation on watershed basis for training afforestation-cho training	100%	121.3	0	121.3	153.58	0	153.58	126.61	153.58	0	153.58
	Total 2402 - SOIL CONSERVATION		192	0	192	223.12	0	223.12	116.2	223.12	0	223.12
	GRAND TOTAL		16934.67	300.6	17235.27	17155.12	229.38	17305.3	100.4	11921.66	5383.64	17305.3

Forestry and other related schemes (Physical & Financial) and activities carried out therein in the state in previous years from the fund received under other schemes of the Government in tabular form

Sr. No.	Scheme Name with code no.-as per FD/NIC (Sr. no. of schemes should be tally as per list attached)	Annual Plan 2018-19										
		Funding ratio (State:)	RE Budget 2018-19 (outlay)			Expenditure upto 4th Quarter (01-04-2018 to 31-03-2019)			% age of Exp. (Col. 9 to 6)	Rural-Urban Exp. out of total exp.		
			State	Centre	Total	State	Centre	Total		Rural	Urban	Total
1	2	3	4	5	6	7	8	9	10	11	12	13
1	P-01-30-2406-01-001-99-99-N-V Headquarter staff -Information Technology	100%	300	0	300	244.31	0	244.31	81.44	195.45	48.86	244.31
2	P-01-30-2406-01-070-97-51-N-V Buildings - N.A.	100%	700	0	700	601.1	0	601.1	85.87	240.44	360.66	601.1
3	P-01-30-2406-01-102-68-51-N-V Revitalization of institutions in Aravali Hills. - NA	100%	1257.69	0	1257.69	907.02	0	907.02	72.12	907.02	0	907.02
4	P-01-30-2406-01-102-71-51-N-V Herbal Nature Park - N.A	100%	1650	0	1650	1336.52	0	1336.52	81	1336.5	0	1336.52
5	P-01-30-2406-01-102-78-51-N-V Development of Agro Forestry Clonal and Non Clonal - N.A.	100%	7000	0	7000	6132.49	0	6132.49	87.61	6132.49	0	6132.49
6	P-01-30-2406-01-102-88-51-N-V Afforestation Waste land and Agro Forestry Project - N.A.	100%	4800	0	4800	3560.9	0	3560.9	74.19	0	3560.9	3560.9
7	P-01-30-2406-01-102-90-51-N-V Green Belts in urban Areas - N.A.	100%	800	0	800	695.83	0	695.83	86.98	0	695.83	695.83
8	P-01-30-2406-02-110-93-51-N -V Wild life Protection in Multiple use Area - N.A.	100%	600	0	600	451.41	0	451.41	75.24	451.48	0	451.41
9	P-01-30-2406-02-800-98-51-N-V Extension of Zoo and Deer Parks. - N.A.	100%	450	0	450	328.12	0	328.12	72.92	328.12	0	328.12
10	P-02-30-2406-01-101-96-51-N-V-Agro-forestry under National Mission for sustainable agriculture (NMSA) Centrally Sponsored Scheme	60:40:00	120	180	300	0	0	0	0	0	0	0
11	P-02-30-2406-01-102-64-51-N-V-National Afforestation Programme (National Mission for a Green India)	60:40:00	0.4	0.6	1	0	0	0	0	0	0	0
12	P-02-30-2406-01-102-74-51-N-V-Integrated Forest Protection	60:40:00	80	120	200	0	0	0	0	0	0	0
13	P-02-30-2406-02-88-51-N-V-Integrated Development of Wild Life Habitats	60:40:00	220	280	500	95.55	143.33	238.88	47.77	238.88	0	238.88
14	P-02-30-2406-02-110-91-51-N-V-Strengthening expansion and improvement of sanctuaries	60:40:00	200	300	500	73.4	72.42	145.82	29.16	145.85	0	145.82
15	P-02-30-2406-04-101-99-51-N-V-National Afforestation and Forestry/Afforestation activities by State Forest Development Agency (SFDA)	60:40:00	0.4	0.6	1	0	0	0	0	0	0	0
Total			18178.49	881.2	19059.69	14426.65	215.75	14642.4	794.3	9976.23	4666.25	14642.4
2	2402 Soil Conservation											
1	P-01-30-2402-51-102-91-51-N-V-Desert Control	100%	118.5	0	118.5	82.76	0	82.76	69.84	82.76	0	82.76
2	P-01-30-2402-51-102-90-51-N-V-Soil Conservation on watershed basis for training afforestation-cho training	100%	1276.5	0	1276.5	1155.67	0	1155.67	90.53	1155.67	0	1155.67
Total 2402 - SOIL CONSERVATION			1395	0	1395	1238.43	0	1238.43	160.37	1238.43	0	1238.43
GRAND TOTAL			19573.49	881.2	20454.69	15665.08	215.75	15880.83	954.67	11214.66	4666.25	15880.83

Form-XII [Part-I (d)]

Year-wise total forest area diverted in the various districts/forest divisions of the State since 1980, in tabular form.

Detail of Forest Area Diverted - Division Wise/ Year Wise																			
S. No	Division Name	Year																	
		1980-90		1990-91		1991-92		1992-93		1993-94		1994-95		1995-96		1996-97		1997-98	
		No. Cases	Area Diverted	No. of Case	Area Diverted	No. of Cases	Area Diverted	No. of Cases	Area Diverted	No. of Cases	Area Diverted	No. of Cases	Area Diverted	No. of Cases	Area Diverted	No. of Cases	Area Diverted	No. of Cases	Area Diverted
1	Panchkula	1	15.46	2	4.05	1	0.59	1	0.29	0	0	0	0	0	0	0	0	0	
2	Ambala	4	19.41	0	0	3	0.82	0	0	1	0.89	2	0.31	3	0.14	2	39.71	4	42.41
3	Yamunanagar	0	0	0	0	0	0	0	0	0	0	0	0	2	0.85	5	2.44	1	0.02
4	Kurukshetra	0	0	0	0	0	0	0	0	0	0	0	0	1	3.85	0	0	1	0.05
5	Kaithal	0	0	0	0	0	0	1	0.69	0	0	0	0	1	0.74	1	0.01	0	0
6	Rohtak	0	0	0	0	0	0	1	0.38	0	0	0	0	0	0	3	1.66	2	1.96
7	Karnal	1	0.13	0	0	1	0.01	3	1.57	3	0.83	1	0.06	2	0.03	5	23.66	0	0
8	Panipat	0	0	0	0	0	0	0	0	0	0	2	4	1	12.99	2	0.57	0	0
9	Sonipat	2	210.57	0	0	0	0	0	0	0	0	0	0	0	0	2	0.96	0	0
10	Jhajjar	0	0	0	0	0	0	0	0	0	0	0	0	0	0	0	0	0	0
11	Hisar	1	0.51	0	0	0	0	0	0	3	203.26	0	0	0	0	0	0	0	0
12	Sirsa	0	0	0	0	0	0	0	0	0	0	0	0	1	0.93	0	0	2	4.38
13	Jind	0	0	0	0	0	0	0	0	0	0	0	0	0	0	0	0	0	0
14	Fatehabad	0	0	0	0	0	0	0	0	0	0	0	0	0	0	0	0	0	0
15	Bhiwani	2	2.62	1	0.24	0	0	0	0	0	0	0	0	0	0	0	0	0	0
16	Charkhi-Dadri	0	0	0	0	0	0	0	0	0	0	0	0	0	0	0	0	0	0
17	Gurugram	2	8.07	1	0.8	1	0.4	0	0	0	0	0	0	3	0.1	6	36.96	10	14.46
18	Faridabad	1	2	1	33.27	0	0	4	0.61	0	0	1	0.11	4	2.86	2	1.35	0	0
19	Mahendergarh	0	0	0	0	0	0	0	0	0	0	0	0	0	0	0	0	0	0
20	Palwal	0	0	0	0	0	0	0	0	0	0	0	0	0	0	0	0	0	0
21	Rewari	0	0	0	0	0	0	0	0	0	0	0	0	0	0	0	0	0	0
22	Mewat	0	0	0	0	0	0	0	0	0	0	0	0	0	0	1	33.15	0	0
*Multiple District		0	0	1	5.77	0	0	0	0	1	189.3	0	0	1	0.77	0	0	1	14.11
Total		14	258.77	6	44.13	6	1.82	10	3.54	8	394.28	6	4.48	19	23.26	29	140.47	21	77.39

Detail of Forest Area Diverted - Division Wise/ Year Wise																				Detail of
S. No	Division Name	Year																		Sr. No
		1998-99		1999-2000		2000-01		2001-02		2002-03		2003-04		2004-05		2005-06		2006-07		
		No. of Cases	Area Diverted	No. of Cases	Area Diverted	No. of Cases	Area Diverted	No. of Cases	Area Diverted	No. of Cases	Area Diverted	No. of Cases	Area Diverted	No. of Cases	Area Diverted	No. of Cases	Area Diverted	No. of Cases	Area Diverted	
1	Panchkula	3	6.92	2	3.62	8	273.76	4	6.05	5	9	5	3.12	4	6.61	9	1.59	11	7.52	1
2	Ambala	3	1.97	5	0.89	3	1.06	4	3.63	5	7.01	10	8.28	2	1.15	1	0.09	17	32.24	2
3	Yamunanagar	3	60.72	4	3.96	5	3.09	2	1.95	0	0	0	0	2	0.79	3	0.07	11	2.44	3
4	Kurukshetra	3	2.36	3	0.05	1	8.36	4	0.24	1	0.03	0	0	5	2.18	2	0.03	10	0.5	4
5	Kaithal	0	0	0	0	3	2.77	2	3.17	1	0.81	1	1.12	0	0	10	4.03	23	5.12	5
6	Rohtak	3	1.6	3	30.16	1	0.2	3	3.14	3	10.97	1	0.11	1	0.02	10	11.58	12	24.57	6
7	Karnal	0	0	4	2.75	1	2.7	0	0	2	3.38	1	0.02	2	0.05	12	0.3	28	5.07	7
8	Panipat	3	0.2	0	0	2	1.05	0	0	2	5.72	1	0.15	3	0.08	8	21.43	12	47.02	8
9	Sonipat	0	0	2	25.81	0	0	5	49.89	11	3.39	3	2.57	0	0	7	1.06	12	5.29	9
10	Jhajjar	1	0.36	0	0	0	0	0	0	0	0	0	0	0	0	5	0.06	16	21.49	10
11	Hisar	0	0	0	0	4	4.55	6	3.42	7	19.6	3	1.98	5	0.74	4	0.05	13	2.55	11
12	Sirsa	0	0	4	2.25	4	17.78	0	0	4	18.47	2	8.92	2	1.65	6	45.75	18	3.92	12
13	Jind	2	4.66	0	0	0	0	3	2.88	2	15.89	1	0.01	3	0.03	5	21.33	12	4.77	13
14	Fatehabad	3	2.16	2	1.32	0	0	0	0	1	0.97	0	0	1	0.01	1	0.02	15	1.06	14
15	Bhiwani	2	1.29	0	0	5	0.69	5	4.55	1	0.02	0	0	1	0.01	11	0.19	13	2.89	15
16	Charkhi-Dadri	0	0	0	0	0	0	0	0	0	0	0	0	0	0	0	0	0	0	16
17	Gurugram	6	3.2	10	5.44	3	3.24	0	0	6	56.09	3	0.11	1	0.01	6	1.54	17	22.74	17
18	Faridabad	3	0.61	1	0.71	7	7.15	5	4.96	5	4.6	0	0	2	8.34	12	4.74	27	5.86	18
19	Mahendergarh	0	0	0	0	1	0.87	1	0.19	1	1.52	4	6.26	1	0.01	7	0.09	9	0.91	19
20	Palwal	0	0	0	0	0	0	0	0	0	0	0	0	0	0	0	0	0	0	20
21	Rewari	1	0.03	0	0	0	0	1	2.82	1	0.63	1	0.24	0	0	2	0.02	11	1.71	21
22	Mewat	2	1.16	0	0	0	0	0	0	0	0	0	0	0	0	0	0	4	0.06	22
	*Multiple District	1	19.05	0	0	0	0	0	0	0	0	1	8.17	0		0	0	0	0	*Mult
	Total	39	106.29	40	76.96	48	327.27	45	86.89	58	158.1	37	41.06	35	21.68	121	113.97	291	197.73	

Forest Area Diverted - Division Wise/ Year Wise																			S. No
Division Name	Year																		
	2007-08		2008-09		2009-10		2010-11		2011-12		2012-13		2013-14		2014-15		2015-16		
	No. of Cases	Area Diverted	No. of Cases	Area Diverted	No. of Cases	Area Diverted	No. of Cases	Area Diverted	No. of Cases	Area Diverted	No. of Cases	Area Diverted	No. of Cases	Area Diverted	No. of Cases	Area Diverted	No. of Cases	Area Diverted	
Panchkula	5	13.61	10	11.76	6	11.46	11	4.6273	9	7.454	11	0.7718	7	0.5421	6	0.1652	10	8.6505	1
Ambala	25	12.56	14	7.94	10	7.15	22	17.3072	8	2.4419	11	5.8387	15	6.927	5	1.633	22	23.8666	2
Yamunanagar	26	10.37	19	10.74	21	16.89	10	7.9603	17	1.132	27	10.9256	8	4.2805	17	9.6535	20	113.752	3
Kurukshetra	19	9.5	19	9.52	17	6.71	28	25.8712	18	5.9179	17	3.3734	12	0.4677	7	4.9251	18	15.9149	4
Kaithal	28	13.56	12	7.13	4	4.21	14	5.587	18	8.3589	9	0.3551	20	4.6003	9	1.6787	9	4.5053	5
Rohtak	19	12.98	17	10.71	15	23.28	23	59.9328	11	12.8219	10	6.3853	12	30.491	9	1.4398	7	12.1494	6
Karnal	32	6.72	21	0.92	12	5.31	14	7.8674	9	0.1917	17	5.3886	14	0.6495	8	2.7026	21	7.0895	7
Panipat	13	5.38	12	2.69	11	1.56	11	34.6539	11	1.5421	9	5.9797	8	0.3248	4	0.6346	9	0.1297	8
Sonipat	17	48.39	21	58.15	6	4.42	14	5.2382	13	10.4871	20	8.6687	23	36.8596	10	3.0644	8	8.6705	9
Jhajjar	11	2.22	35	47.69	7	11.9	18	51.1351	14	27.4532	29	11.5602	20	17.898	5	0.0461	12	12.6682	10
Hisar	14	4.09	12	5.15	13	7.52	18	1.6673	19	10.0307	29	11.5243	16	130.462	16	0.4859	16	193.128	11
Sirsa	16	2.58	11	4.4	11	7.67	23	5.3483	22	16.733	14	4.3855	15	0.1328	18	2.4089	21	20.0958	12
Jind	24	8.41	26	10.7	6	0.62	13	7.3433	2	0.0102	15	8.0983	15	52.0107	5	8.1719	5	0.3974	13
Fatehabad	13	0.93	18	8.7	5	5.02	15	2.197	12	10.0995	21	7.6522	7	0.7206	8	1.3119	12	2.603	14
Bhiwani	22	3.22	25	13.19	17	4.66	30	5.5388	17	2.5977	25	16.5982	10	184.528	12	0.2005	17	9.5552	15
Charkhi-Dadri	0	0	0	0	0	0	0	0	0	0	0	0	0	0	0	0	0	0	16
Gurugram	20	11.99	28	74.37	8	6.05	23	95.5742	18	22.0687	18	34.487	20	19.0841	17	7.0456	14	19.6011	17
Faridabad	23	3.25	19	27.16	11	3.99	11	30.0375	4	0.1616	5	0.8528	11	191.277	6	0.8993	2	3.1239	18
Mahendgarh	6	2.33	22	59.72	19	5.21	17	1.7607	14	1.7446	13	9.6743	27	2.2949	11	13.467	19	5.7651	19
Palwal	0	0	0	0	1	0.77	9	3.394	7	0.1136	8	1.4818	11	3.2248	9	1.3407	11	1.1271	20
Rewari	17	0.51	36	15.17	17	22.41	14	5.5012	13	27.1555	17	10.4835	19	147.814	13	10.7351	17	22.196	21
Mewat	3	2.21	11	39.89	7	50.69	12	35.2727	7	6.5182	3	0.0573	8	0.1307	7	24.1237	13	53.2424	22
ipale District	0		0	0	2	462.81	0	0	0	0	0	0	0	0	0	0	0	0	*Mu
Total	353	174.81	388	425.7	226	670.31	350	413.8154	263	175.034	328	164.5423	298	834.7201	202	96.1335	283	538.2316	

Detail of Area Diverted - Division Wise/ Year Wise

Division Name	Year														Grand Total		Area diverted for optical fiber	Total Balance Area
	2016-17		2017-18		2018-19		2019-20		2020-21		2021-22		2022-23		Total No. of Cases	Total Area Diverted		
	No. of Cases	Area Diverted	No. of Cases	Area Diverted	No. of Cases	Area Diverted	No. of Cases	Area Diverted	No. of Cases	Area Diverted	No. of Cases	Area Diverted	No. of Cases	Area Diverted				
Panchkula	9	2.3451	5	3.43	13	8.65	14	81.02	7	1.2018	12	91.92	3	10.74	179	596.9278	25.410	571.5178
Ambala	7	15.2241	33	24.1	16	7.62	24	128.9	26	47.3309	21	31.34	11	6.23	307	506.4194	85.590	420.8294
Yamunanagar	19	25.6655	12	7.08	16	11.2259	29	56.97	38	18.075	30	6.52	7	1.06	317	388.6303	53.000	335.6303
Kurukshetra	18	13.0821	14	18.24	7	5.6939	6	0.06953	7	72.85378	7	8.31	8	5.89	238	223.9895	25.080	198.9095
Kaithal	7	7.072	14	37.62	5	4.4574	7	0.59	6	0.351	17	44.91	2	0.12	205	163.5657	13.040	150.5257
Rohtak	3	1.4689	14	13.19	8	14.22	5	0.7421	16	9.08	12	11.09	0	0.00	212	306.3312	23.160	283.1712
Karnal	18	18.8173	39	92.91	34	53.61	58	21.37	26	0.7338	30	5.89	4	2.20	389	272.9304	26.520	246.4104
Panipat	10	139.0387	23	16.6	14	8.73	19	1.1268	17	16.69	13	6.19	1	0.01	207	334.4903	8.990	325.5003
Sonipat	17	5.6754	14	1.9302	13	62.7948	9	4.2569	27	40.2888	19	18.22	15	17.80	256	634.4546	23.470	610.9846
Jhajjar	10	3.5685	8	0.0585	3	20.4572	6	0.1409	12	1.61035	13	1.28	2	0.41	212	232.0063	9.210	222.7963
Hisar	12	3.2045	16	12.1855	20	33.03	23	45.74	38	46.32	25	19.55	25	14.24	308	774.9882	43.040	731.9482
Sirsa	23	8.5397	21	14.29	18	12.1181	16	121.757	30	4.2531	23	30.6922	6	0.25	302	359.7044	45.600	314.1044
Jind	12	10.7954	14	7.219	16	44.767	11	0.869	13	21.378	29	21.402	5	3.25	205	255.0122	21.580	233.4322
Fatehabad	11	2.6401	14	4.55366	6	2.06065	19	42.32956	17	2.21125	18	44.11284	14	3.74	201	146.4223	24.220	122.2023
Bhiwani	20	10.9815	16	9.03	21	51	13	19.13	21	0.6044	19	16.1299	8	5.12	307	364.5842	46.910	317.6742
Charkhi-Dadri	0	0	2	0.562	6	0.78	1	1.98	3	0.082	5	6.9421	3	0.14	12	10.4861	10.500	-0.0139
Gurugram	25	10.3269	24	24.495	27	94.965	12	12.9	12	44.7807	17	50.959	6	0.78	341	682.6373	33.130	649.5073
Faridabad	4	2.2107	11	107.889	12	6.6639	3	6.0055	8	45.24	6	7.6951	0	0.00	205	513.6263	8.720	504.9063
Mahendergarh	15	57.418	16	9.6145	14	8.553	25	46.9851	19	4.7224	16	43.8605	8	0.55	261	283.5201	14.400	269.1201
Palwal	10	0.2918	5	2.2635	8	4.5016	10	4.0509	14	4.6364	17	3.7391	7	4.48	103	35.4153	16.980	18.4353
Rewari	20	22.9479	17	4.7821	19	13.2185	18	27.29048	15	9.2361	26	47.0921	10	10.47	269	402.4625	23.360	379.1025
Mewat	23	1.2669	15	7.06	4	14.96	13	11.55	18	8.07	26	24.07	5	0.17	151	313.6519	17.890	295.7619
Multiple District	0	0	0	0	0	0	0	0	0	0	0	0	0	0.00	8	699.98	0.000	699.98
Total	293	362.581	347	419.103	300	484.077	341	635.7738	390	399.7498	401	541.9148	150	87.65	5195	8502.236	599.800	7902.436

Form-XII [Part-I (e)]

Year-wise total Compensatory Afforestation carried out in the State since 1980, in tabular form.

Total plantation under Compensatory Afforestation from the year 1983 to 31.03.2023										
Sr. No.	District	Area planted from 1983 to 31-03-2006 Through State Budget			Area planted from 2006-07 to 2014-15 Through State Budget		Area planted from 2010-11 to 2022-23 Through CAMPA		Total Plantation	
		N.F.Land	F.Land	Total	N.F.Land	F.Land	N.F.Land	F.Land	N.F.Land	F.Land
1	2	3	4	5	6	7	8	9	10	11
1	Morni-Pinjore	23.40	109.34	132.74	0.00	77.84	0.00	1323.89	23.40	1511.06
2	Ambala	75.77	122.58	198.35	0.00	143.55	0.00	728.81	75.77	994.94
3	Yamunanagar	25.59	119.78	145.37	0.00	11.95	0.00	777.12	25.59	908.85
4	Kurukshetra	8.20	30.06	38.26	0.00	5.97	0.00	515.55	8.20	551.57
5	Kaithal	8.04	21.32	29.36	0.00	118.36	0.00	489.45	8.04	629.13
	Total North	141.00	403.08	544.07	0.00	357.67	0.00	3834.81	141.00	4595.55
6	Karnal	189.30	78.11	267.41	0.00	67.19	0.00	546.01	189.30	691.31
7	Panipat	16.14	62.34	78.48	0.00	25.17	0.00	328.13	16.14	415.63
8	Sonipat	204.05	254.18	458.23	0.00	66.63	0.00	777.45	204.05	1098.26
9	Rohtak	4.84	110.58	115.42	0.00	9.43	0.00	383.13	4.84	503.14
10	Jhajjar	0.00	21.02	21.02	0.00	26.64	0.00	384.82	0.00	432.48
	Total Central	414.33	526.23	940.56	0.00	195.06	0.00	2419.53	414.33	3140.82
11	Hisar	14.00	382.79	396.79	0.00	7.62	0.00	792.96	14.00	1183.37
12	Sirsa	5.54	101.09	106.63	0.00	4.92	0.00	670.79	5.54	776.80
13	Fatehabad	0.00	9.01	9.01	0.00	0.07	0.00	678.14	0.00	687.22
14	Jind	0.00	48.30	48.30	0.00	11.87	0.00	358.12	0.00	418.29
15	Bhiwani	6.88	10.92	17.80	0.00	0.51	0.00	479.81	6.88	491.24
16	Dadri	0.00	0.00	0.00	0.00	0.00	0.00	30.88	0.00	30.88
	Total West	26.42	552.10	578.52	0.00	24.99	0.00	3010.70	26.42	3587.79
17	Gurugram	11.00	237.82	248.82	0.00	3.86	0.00	262.07	11.00	503.75
18	Faridabad	40.42	66.86	107.28	0.00	22.01	0.00	528.18	40.42	617.05
19	Rewari	0.00	1.02	1.02	0.00	2.88	0.00	665.83	0.00	669.72
20	Mahendergarh	3.48	92.50	95.98	0.00	0.46	0.00	518.72	3.48	611.68
21	Palwal	0.00	0.00	0.00	0.00	0.00	0.00	90.39	0.00	90.39
22	Mewat	0.00	0.00	0.00	0.00	0.11	0.00	1009.51	0.00	1009.62
	Total South	54.90	398.19	453.09	0.00	29.32	0.00	3074.70	54.90	3502.21
	Grand Total	636.65	1879.60	2516.25	0.00	607.04	0.00	12339.74	636.65	14826.37

Detail of Compensatory Afforestation carried out from State Budget W.e.f. 2006-07 to 2014-15

Name of Divisions	Year																	Total Ha.	Total RKM					
	2006-2007		2007-2008		2008-2009				2009-2010				2010-2011		2011-2012	2012-2013	2013-2014			2014-2015				
	(in Ha.)	(RKM)	(in Ha.)	(RKM)	(in Ha.)		(RKM)		(in Ha.)		(RKM)	(in Ha.)	(RKM)	(RKM)	(RKM)	(RKM)	(RKM)							
Morni-Pinjore	14.00	0.10	0.00	13.38	0.10	0.00	0.10	0.00	0.10	0.00	0.00	0.00	0.00	0.00	0.00	0.00	80.00	100.00	14.20	193.58				
Ambala	0.00	9.09	0.00	29.77	6.00	7.00	8.00	9.00	10.00	11.00	0.00	0.00	80.55	127.35	126.00	48.00	0.00	34.00	437.76					
Yamunanagar	0.00	10.63	0.00	0.58	0.00	0.00	0.00	0.00	10.63	0.58	0.00	0.00	0.00	0.00	0.00	0.00	25.00	11.21	36.21					
Kurukshetra	0.00	15.75	0.00	1.30	0.00	0.00	0.00	1.03	15.75	0.00	0.00	0.00	0.00	0.00	0.00	0.00	0.00	15.75	18.08					
Kaithal	0.00	0.00	0.00	4.36	0.00	0.00	0.00	171.30	0.00	0.00	183.00	0.00	0.00	0.00	0.00	0.00	0.00	0.00	358.66					
Total North	14.00	35.57	0.00	49.39	6.10	7.00	8.10	181.33	36.48	11.58	183.00	0.00	80.55	127.35	126.00	128.00	125.00	75.16	1044.29					
Karnal	0.00	1.12	0.00	9.55	0.00	0.00	0.00	102.94	1.12	0.00	90.00	0.00	0.00	0.00	0.00	0.00	0.00	1.12	203.61					
Panipat	0.00	1.73	0.00	34.54	0.00	0.00	0.00	40.00	1.73	0.00	0.00	0.00	0.00	0.00	0.00	0.00	0.00	1.73	76.27					
Sonipat	0.00	77.83	0.00	44.07	0.00	0.00	0.00	0.00	77.83	0.00	80.00	0.00	0.00	0.00	0.00	0.00	0.00	77.83	201.90					
Rohtak	0.00	6.56	0.00	21.66	0.00	0.00	0.00	0.36	6.56	0.00	0.00	0.00	0.00	0.00	0.00	0.00	0.00	6.56	28.58					
Jhajjar	16.86	0.00	0.00	0.76	0.00	0.00	0.00	28.88	0.00	0.00	0.00	0.00	0.00	0.00	0.00	0.00	0.00	16.86	29.64					
Total Central	16.86	87.24	0.00	110.58	0.00	0.00	0.00	172.18	87.24	0.00	170.00	0.00	0.00	0.00	0.00	0.00	0.00	104.10	540.00					
Hisar	0.00	1.25	0.00	15.53	0.00	0.00	0.00	0.28	1.25	0.00	0.00	0.00	0.00	0.00	6.04	0.00	0.00	1.25	23.09					
Sirsa	0.00	11.17	0.00	3.73	0.00	0.00	0.00	0.00	11.17	0.00	0.00	0.00	0.00	0.00	0.00	0.00	0.00	11.17	14.90					
Fatehabad	0.00	0.09	0.00	0.12	0.00	0.00	0.00	0.00	0.09	0.00	0.00	0.00	0.00	0.00	0.00	0.00	0.00	0.09	0.21					
Jind	0.00	0.00	0.00	30.33	0.00	0.00	0.00	5.63	0.00	0.00	0.00	0.00	0.00	0.00	0.00	0.00	0.00	0.00	35.96					
Bhiwani	0.00	0.05	0.00	1.49	0.00	0.00	0.00	0.00	0.05	0.00	0.00	0.00	0.00	0.00	0.00	0.00	0.00	0.05	1.54					
Charkhi-Dadri	0.00	0.00	0.00	0.00	0.00	0.00	0.00	0.00	0.00	0.00	0.00	0.00	0.00	0.00	0.00	0.00	0.00	0.00	0.00					
Total West	0.00	12.56	0.00	51.20	0.00	0.00	0.00	5.91	12.56	0.00	0.00	0.00	0.00	0.00	6.04	0.00	0.00	12.56	75.71					
Gurugram	0.00	0.14	0.00	8.83	0.00	0.00	0.00	2.72	0.14	0.00	0.00	0.00	0.00	0.00	0.00	0.00	0.00	0.14	11.69					
Faridabad	7.26	37.00	0.14	6.35	0.00	0.00	0.00	0.92	37.00	0.00	0.00	0.00	0.00	0.00	0.00	0.00	0.00	44.40	44.27					
Rewari	0.00	0.00	1.56	0.62	0.00	0.00	0.00	3.40	0.00	0.00	0.00	0.00	0.00	0.00	0.00	0.00	0.00	1.56	4.02					
Mahendergarh	0.00	0.00	0.00	1.40	0.00	0.00	0.00	0.00	0.00	0.00	0.00	0.00	0.00	0.00	0.00	0.00	0.00	0.00	1.40					
Palwal	0.00	0.00	0.00	0.00	0.00	0.00	0.00	0.00	0.00	0.00	0.00	0.00	0.00	0.00	0.00	0.00	0.00	0.00	0.00					
Mewat	0.00	0.00	0.00	0.33	0.00	0.00	0.00	0.00	0.00	0.00	0.00	0.00	0.00	0.00	0.00	0.00	0.00	0.00	0.33					
Total South	7.26	37.14	1.70	17.53	0.00	0.00	0.00	7.04	37.14	0.00	0.00	0.00	0.00	0.00	0.00	0.00	0.00	46.10	61.71					
Total	38.12	172.51	1.70	228.70	6.10	7.00	8.10	366.46	173.42	11.58	353.00	0.00	80.55	127.35	132.04	128.00	125.00	237.92	1721.71					
Ha.	95.05		77.17		0.00				122.66				0.00		116.49		26.58		42.02	43.58	42.24	41.25	39.82	567.22

Detail of Compensatory Afforestation carried out through CAMPA W.e.f. 2010-11 to 2022-23

Sr. No	Name of Divisions	APO 2010-11 (2010-11)				APO 2011-12 (2011-12)				APO 2012-13 (2012-13)				APO 2013-14 (2013-14)				2013-14 Additional (2014-15)			
		Ridge		TP		Ridge		TP		Ridge		TP		Ridge		TP		Ridge		TP	
		RKM	Plants	RKM	Plants	RKM	Plants	RKM	Plants	RKM	Plants	RKM	Plants	RKM	Plants	RKM	Plants	RKM	Plants	RKM	Plants
1	2	3	4	5	6	7	8	9	10	11	12	13	14	16	17	19	20	21	22	23	24
1	MorniPinjore	42.00	21000	26.05	13025	88.80	22200	57.25	14313	20.00	10000	16.00	4000	0.00	0	0.00	0	0.00	0	0.00	0
2	Ambala	0.00	0	0.00	0	38.77	19385	0.00	0	50.00	25000	0.00	0	0.00	0	0.00	0	0.00	0	0.00	0
3	Yamunanagar	0.00	0	0.00	0	0.00	0	79.70	32163	53.58	26765	14.18	3545	0.00	0	0.00	0	0.00	0	0.00	0
4	Kurukshetra	60.00	30000	12.19	3048	55.87	27935	0.00	0	100.57	50285	7.00	1750	0.00	0	92.80	23200	0.00	0	0.00	0
5	Kaithal	59.02	29510	0.00	0	40.92	20460	0.00	0	0.00	0	56.14	14036	0.00	0	0.00	0	0.00	0	0.00	0
	Total North	161.02	80510	38.24	16073	224.36	89980	136.95	46476	224.15	112050	93.32	23331	0.00	0	92.80	23200	0.00	0	0.00	0
6	Karnal	41.53	20765	0.00	0	12.64	6320	8.43	2110	34.70	17350	0.00	0	100.00	50000	30.00	7500	0.00	0	32.36	8091
7	Panipat	107.70	53825	0.00	0	107.50	53750	0.00	0	20.00	10000	53.50	13375	30.00	15000	43.23	10808	0.00	0	0.00	0
8	Sonipat	40.00	20000	0.00	0	56.35	28175	0.00	0	83.29	41645	19.10	4775	75.00	37500	200.00	50000	0.00	0	103.36	25840
9	Rohtak	20.00	10000	49.65	24825	2.00	500	12.62	3157	76.56	19140	0.00	0	100.00	50000	13.00	3308	0.00	0	112.10	28025
10	Jhajjar	31.50	15750	0.00	0	60.93	30465	0.00	0	48.04	24020	25.76	6440	50.00	25000	71.00	17750	0.00	0	145.68	36420
	Total Central	240.73	120340	49.65	24825	239.42	119210	21.05	5267	262.59	112155	98.36	24590	355.00	177500	357.23	89366	0.00	0	393.50	98376
11	Hisar	0.00	0	0.00	0	0.00	0	0.00	0	0.00	0	34.27	8818	0.00	0	157.49	39373	0.00	0	157.49	78745
12	Sirsa	0.00	0	10.00	2500	29.79	5259	28.78	11915	0.00	0	25.78	6445	0.00	0	138.11	34528	0.00	0	0.00	0
13	Fatehabad	30.00	15000	29.25	7312	46.38	23190	0.00	0	54.42	13605	0.00	0	0.00	0	261.89	65472	0.00	0	0.00	0
14	Jind	40.00	20000	33.35	8338	29.39	14695	0.00	0	40.50	20252	1.68	420	0.00	0	0.00	0	0.00	0	0.00	0
15	Bhiwani	9.19	4315	60.93	15667	15.30	7660	0.00	0	0.00	0	42.00	10500	0.00	0	120.00	30002	0.00	0	132.30	33077
16	CharkhiDadri	0.00	0	0.00	0	0.00	0	0.00	0	0.00	0	0.00	0	0.00	0	0.00	0	0.00	0	0.00	0
	Total West	79.19	39315	133.53	33817	120.86	50804	28.78	11915	94.92	33857	103.73	26183	0.00	0	677.49	169375	0.00	0	289.79	111822
17	Gurugram	0.00	0	0.00	0	86.90	42410	13.00	3250	0.00	0	51.02	12754	0.00	0	0.00	0	0.00	0	0.00	0
18	Faridabad	20.00	10000	79.48	19870	0.00	0	21.69	10275	0.00	0	15.66	3915	0.00	0	28.85	7217	152.30	76138	37.92	9499
19	Rewari	0.00	0	0.00	0	0.00	0	74.69	18644	0.00	0	77.27	19317	0.00	0	300.00	75000	0.00	0	135.70	33926
20	Mahendergarh	0.00	0	65.43	16357	0.00	0	106.74	26684	0.00	0	37.68	9420	0.00	0	220.02	55005	0.00	0	208.79	52200
21	Palwal	75.47	37737	5.66	965	0.00	0	0.25	65	0.00	0	13.40	3350	0.00	0	0.00	0	0.00	0	32.78	8195
22	NuhMewat	140.00	70000	22.61	5653	0.00	0	125.65	31412	0.00	0	51.80	12950	0.00	0	155.00	38750	0.00	0	194.80	51747
	Total South	235.47	117737	173.18	42845	86.90	42410	342.02	90330	0.00	0	246.82	61706	0.00	0	703.87	175972	152.30	76138	609.99	155567
	G.Total	716.41	357902	394.60	117560	671.54	302404	528.80	153988	581.66	258062	542.23	135810	355.00	177500	1831.39	457913	152.30	76138	1293.28	365765

Detail of Compensatory Afforestation carried out through CAMPA W.e.f. 2010-11 to 2022-23

Sr. No	Name of Divisions	APO 2014-15 (2015-16)						APO 2015-16 (2016-17)						APO 2016-17 (2017-18)				APO 2018-19 (2018-19)				
		Ridge			TP			TP			Ridge		Trench cum Pit Method		Small Plants		TP		Small Plants		TP	
		Ha.	RKM	Plants	Ha.	RKM	Plants	Ha.	RKM	Plants	RKM	Plants	Ha.	Plants	Ha	Plants	Ha.	Plants	Ha.	Plants	RKM	Plants
1	2	25	26	27	28	29	30	31	32	33	34	35	36	37	38	39	40	41	42	43	44	45
1	MorniPinjore	0.00	0.00	0	4.61	0.00	4615	66.98	0.00	66980	0.00	0	0.00	0	10.00	11000	80.00	20000	46.39	46327	0.00	0
2	Ambala	0.00	0.00	0	0.00	0.00	0	0.00	190.00	47500	0.00	0	0.00	0	0.00	0	120.00	30000	97.53	107283	0.00	0
3	Yamunanagar	0.00	78.00	39000	0.00	0.00	0	0.00	58.32	14580	0.00	0	0.00	0	0.00	0	120.00	30000	41.00	45100	868.00	217000
4	Kurukshetra	0.00	0.00	0	4.93	0.00	4910	0.00	282.50	70625	0.00	0	0.00	0	0.00	0	157.50	39380	1.00	1100	200.00	50000
5	Kaithal	0.00	0.00	0	0.00	0.00	0	0.00	53.64	13410	0.00	0	0.00	0	0.00	0	120.00	30000	62.00	68200	0.00	0
	Total North	0.00	78.00	39000	9.54	0.00	9525	66.98	584.46	213095	0.00	0	0.00	0	10.00	11000	597.50	149380	247.92	268010	1068.00	267000
6	Karnal	22.61	0.00	22610	0.00	0.00	0	0.00	71.00	17750	0.00	0	0.00	0	0.00	0	0.00	0	0.00	0	252.00	63000
7	Panipat	0.00	0.00	0	0.00	0.00	0	0.00	32.14	8035	0.00	0	0.00	0	0.00	0	0.00	0	0.00	0	104.83	26207
8	Sonipat	0.00	0.00	0	0.00	0.00	0	0.00	283.00	70750	248.70	124350	0.00	0	0.00	0	200.00	50000	0.00	0	105.00	26250
9	Rohtak	0.00	0.00	0	0.00	0.00	0	0.00	200.00	50000	0.00	0	0.00	0	0.00	0	136.00	34000	0.00	0	49.39	12348
10	Jhajjar	0.00	0.00	0	23.00	0.00	23000	0.00	335.00	83750	0.00	0	0.00	0	0.00	0	91.50	22875	0.00	0	52.11	13028
	Total Central	22.61	0.00	22610	23.00	0.00	23000	0.00	921.14	230285	248.70	124350	0.00	0	0.00	0	427.50	106875	0.00	0	563.33	140833
11	Hisar	0.00	129.00	58500	0.00	48.00	11775	0.00	31.20	7800	0.00	0	0.00	0	0.00	0	157.52	39380	0.00	0	300.00	75000
12	Sirsa	0.00	0.00	0	0.00	208.41	53580	0.00	323.96	80990	0.00	0	0.00	0	0.00	0	138.11	34528	0.00	0	83.02	20756
13	Fatehabad	0.00	0.00	0	3.30	0.00	3300	0.00	37.60	9400	0.00	0	0.00	0	0.00	0	261.89	65472	0.00	0	150.00	37500
14	Jind	0.00	0.00	0	0.00	147.00	36750	0.00	2.50	644	0.00	0	0.00	0	0.00	0	0.00	0	0.00	0	116.00	29000
15	Bhiwani	0.00	0.00	0	50.00	0.00	50000	0.00	115.52	28880	0.00	0	0.00	0	0.00	0	120.00	30002	0.00	0	200.00	50000
16	CharkhiDadri	0.00	0.00	0	0.00	0.00	0	0.00	0.00	0	0.00	0	0.00	0	0.00	0	0.00	0	0.00	0	0.00	0
	Total West	0.00	129.00	58500	53.30	403.41	155405	0.00	510.78	127714	0.00	0	0.00	0	0.00	0	677.52	169382	0.00	0	849.02	212256
17	Gurugram	0.00	0.00	0	0.00	0.00	0	0.00	28.00	7000	0.00	0	5.00	2500	0.00	0	0.00	0	0.00	0	73.60	18400
18	Faridabad	0.00	0.00	0	11.48	0.00	11480	0.00	156.44	39146	0.00	0	60.00	30000	0.00	0	28.85	7217	0.00	0	24.00	6000
19	Rewari	0.00	0.00	0	0.00	150.00	37500	0.00	346.50	86625	0.00	0	50.00	25000	0.00	0	140.00	35000	0.00	0	230.00	57502
20	Mahendergarh	0.00	0.00	0	0.00	0.00	0	0.00	111.08	28270	0.00	0	0.00	0	0.00	0	140.00	35000	0.00	0	250.00	62500
21	Palwal	0.00	0.00	0	0.00	12.00	3000	0.00	12.80	3200	0.00	0	0.00	0	0.00	0	0.00	0	0.00	0	38.50	9625
22	NuhMewat	0.00	0.00	0	7.76	0.00	7760	0.00	154.28	38570	0.00	0	250.00	125000	0.00	0	172.00	43000	0.00	0	320.00	80000
	Total South	0.00	0.00	0	19.24	162.00	59740	0.00	809.10	202811	0.00	0	365.00	182500	0.00	0	480.85	120217	0.00	0	936.10	234027
	G.Total	22.61	207.00	120110	105.08	565.41	247670	66.98	2825.48	773905	248.70	124350	365.00	182500	10.00	11000	2183.37	545854	247.92	268010	3416.45	854116

Detail of Compensatory Afforestation carried out through CAMPA W.e.f. 2010-11 to 2022-23

Sr. No	Name of Divisions	APO 2019-20 (2019-20)				APO 2020-21 (2020-21)										APO 2021-22 (2021-22)			
		Small Plants		TP		Small		Ridge		Trench cum Pit		Native Species		TP		TP		Small Plants	
		Ha.	Plants	Ha.	Plants	Ha.	Plants	Ha.	Plants	Ha.	Plants	Ha.	Plants	Ha.	Plants	Ha.	Plants	Ha.	Plants
1	2	46	47	48	49	50	51	52	53	54	55	56	57	58	59	60	61	62	63
1	MorniPinjore	17.68	17676	0.00	0	228.84	228890	0.00	0	0.00	0	0.00	0	45.00	45000	136.31	136310	290.41	290410
2	Ambala	0.00	0	4.64	4636	0.00	0	23.00	23000	0.00	0	0.00	0	148.96	148966	89.03	89034	0.00	0
3	Yamunanagar	0.00	0	16.91	16913	0.00	0	0.00	0	0.00	0	0.00	0	9.34	9344	134.72	134720	0.00	0
4	Kurukshetra	0.00	0	38.68	38686	0.00	0	2.64	2637	0.00	0	0.00	0	6.50	6503	19.45	19450	0.00	0
5	Kaithal	0.00	0	19.88	19883	0.00	0	0.00	0	0.00	0	40.17	20000	18.71	18709	77.27	77270	0.00	0
	Total North	17.68	17676	80.11	80118	228.84	228890	25.64	25637	0.00	0	40.17	20000	228.51	228522	456.78	456784	290.41	290410
6	Karnal	0.00	0	42.54	42537	0.00	0	0.00	0	0.00	0	0.00	0	87.13	87127	109.00	109000	0.00	0
7	Panipat	0.00	0	22.31	22309	0.00	0	0.00	0	0.00	0	0.00	0	45.57	45565	42.01	42010	0.00	0
8	Sonipat	0.00	0	1.17	1170	0.00	0	0.00	0	0.00	0	0.00	0	8.93	8930	86.39	86390	0.00	0
9	Rohtak	0.00	0	12.03	12033	0.00	0	0.00	0	0.00	0	0.00	0	0.00	0	0.43	430	0.00	0
10	Jhajjar	0.00	0	0.68	680	0.00	0	0.00	0	0.00	0	0.00	0	0.00	0	2.31	2310	0.00	0
	Total Central	0.00	0	78.73	78729	0.00	0	0.00	0	0.00	0	0.00	0	141.63	141622	240.14	240140	0.00	0
11	Hisar	0.00	0	32.47	32468	0.00	0	0.00	0	0.00	0	0.00	0	106.36	106361	150.00	150000	0.00	0
12	Sirsa	0.00	0	0.76	760	0.00	0	0.00	0	0.00	0	0.00	0	47.47	47470	190.32	190320	0.00	0
13	Fatehabad	0.00	0	29.04	29036	0.00	0	0.00	0	0.00	0	0.00	0	97.80	97800	16.68	16680	0.00	0
14	Jind	0.00	0	1.74	1740	0.00	0	0.00	0	0.00	0	0.00	0	31.67	31667	114.63	114630	0.00	0
15	Bhiwani	0.00	0	2.79	2789	0.00	0	0.00	0	0.00	0	0.00	0	18.11	18120	28.70	28700	0.00	0
16	CharkhiDadri	0.00	0	0.00	0	0.00	0	0.00	0	0.00	0	0.00	0	0.00	0	0.12	120	0.00	0
	Total West	0.00	0	66.80	66793	0.00	0	0.00	0	0.00	0	0.00	0	301.41	301418	500.45	500450	0.00	0
17	Gurugram	0.00	0	10.85	10846	0.00	0	0.00	0	0.00	0	0.00	0	50.68	50936	9.92	9920	79.27	79270
18	Faridabad	0.00	0	25.32	25137	120.00	88000	0.00	0	0.00	0	0.00	0	2.28	2278	35.09	35090	50.00	50000
19	Rewari	0.00	0	8.87	8867	0.00	0	0.00	0	0.00	0	0.00	0	23.23	23228	72.71	72710	0.00	0
20	Mahendergarh	0.00	0	0.47	474	0.00	0	0.00	0	31.14	31140	0.00	0	1.84	1835	51.70	51700	0.00	0
21	Palwal	0.00	0	0.03	25	0.00	0	0.00	0	0.00	0	0.00	0	0.00	0	9.82	9820	0.00	0
22	NuhMewat	0.00	0	5.12	5117	5.00	5000	0.00	0	10.00	5000	0.00	0	29.28	29438	84.31	84310	0.00	0
	Total South	0.00	0	50.65	50466	125.00	93000	0.00	0	41.14	36140	0.00	0	107.31	107715	263.55	263550	129.27	129270
	G.Total	17.68	17676	276.29	276106	353.84	321890	25.64	25637	41.14	36140	40.17	20000	778.86	779277	1460.92	1460924	419.68	419680

Detail of Compensatory Afforestation carried out through CAMPA W.e.f. 2010-11 to 2022-23

Sr. No	Name of Divisions	APO 2022-23 (2022-23)				Total	
		TP		Small Plants		Ha.	Plants
		Ha.	Plants	Ha.	Plants		
1	2	64	65	66	67	68	69
1	MorniPinjore	103.76	103760	193.68	193680	1323.89	1249186
2	Ambala	153.76	153760	0.00	0	728.81	648564
3	Yamunanagar	134.31	134310	0.00	0	777.12	703440
4	Kurukshetra	28.00	28000	0.00	0	515.55	397509
5	Kaithal	74.00	74000	0.00	0	489.45	385478
	Total North	493.83	493830	193.68	193680	3834.81	3384177
6	Karnal	91.85	91850	0.00	0	546.01	546010
7	Panipat	27.21	27210	0.00	0	328.13	328094
8	Sonipat	51.67	51670	0.00	0	777.45	627445
9	Rohtak	26.20	26200	0.00	0	383.13	273966
10	Jhajjar	14.71	14710	0.00	0	384.82	316198
	Total Central	211.64	211640	0.00	0	2419.53	2091713
11	Hisar	100.00	100000	0.00	0	792.96	708220
12	Sirsa	74.72	74720	0.00	0	670.79	563771
13	Fatehabad	84.35	84350	0.00	0	678.14	468117
14	Jind	80.00	80000	0.00	0	358.12	358136
15	Bhiwani	80.27	80270	0.00	0	479.81	389982
16	CharkhiDadri	30.76	30760	0.00	0	30.88	30880
	Total West	450.10	450100	0.00	0	3010.70	2519106
17	Gurugram	21.50	21500	0.00	0	262.07	258786
18	Faridabad	7.00	7000	11.00	11000	528.18	449262
19	Rewari	42.48	42480	0.00	0	665.83	535799
20	Mahendergarh	43.64	43640	0.00	0	518.72	414225
21	Palwal	13.96	13960	0.00	0	90.39	89942
22	NuhMewat	120.00	120000	0.00	0	1009.51	753707
	Total South	248.58	248580	11.00	11000	3074.70	2501721
	G.Total	1404.15	1404150	204.68	204680	12339.74	10496717

Form-XII [Part-I (f)]

Abstract of Monitoring Work done by Monitoring & Evaluation Wing of the State Forest Department**Monitoring By DFO M&E, Karnal**

Sr. No.	Year of Plantation	Month of Monitoring	Site of Plantation	T Division/ Range	Scheme	Physical Target			Plants of Survival	Monitoring Report Survival %	Sites (no.) Survival Statistics			
						Ha	RKM	No. of Plants			< 20%	20-50%	50-70%	>70%
1	2	3	4	5	6	7	8	9	10	11	12	13	14	15
1	2013-14	Dec-16	C-89	Morni/ Morni		6	0	605	424	70.08%	-	-	-	1
2	2013-14	Aug-17	Mehra Gilour Road KM 0 to 6 L/ R	Yamuna Nagar/ Jagadhari	T.P.	-	10	2500	700	28.00%	1	-	-	-
3	2013-14	Dec-16	Sheikhupura Kurlan Road Km 0 to 4 L&R	Karnal/Assandh	CAMPA ANR	7	0	1400	1092	78.00%	-	-	-	1
4	2013-14	Nov-17	Chhuchhakwas Karoli Road (MDR 130) Km 24 to 28	jhajjar/Matanhail	CAMPA T.P.	0	6	1500	985	65.67%	-	-	1	-
5	2014-15	Sep-17	Dadupur-Nalvi Distrubutri (Dahiya-Majra Head to Suhata)	Ambala/ Saha	T.P.	0	5	1000	810	81.00%	-	-	-	1
6	2014-15	Feb-18	Segta Bundh RD 0-28 L/ R	Ambala/ Ambala	(NPV) TP ANR	8	0	1600	1090	68.13%	-	-	1	-
7	2014-15	Feb-18	Balana Ladana Road Km. 0-2	Ambala/ Ambala	(NPV) TP	4	0	800	625	78.13%	-	-	-	1
8	2014-15	Feb-19	Saha Goli Road Km. 0-3.5 L/ R	Ambala/ Saha	NPV T.P (ANR)	3	0	600	474	79.00%	-	-	-	1
9	2014-15	Apr-17	R-69 C-11	Morni/ Pinjore	N.P	20	0	850	612	72.00%	-	-	-	1
10	2014-15	Aug-17	Chicken PF C-6	Yamuna Nagar/ Chhachhrauli	ANR (T.P)	15	-	3000	2130	71.00%	-	-	-	1
11	2014-15	Jan-19	Bagpat P.F. C-4	Yamuna Nagar/ Kalesar	ANR	10	0	2000	1462	73.10%	-	-	-	1
12	2014-15	Jan-19	Ramgarh Sawai RF	Yamuna Nagar/ Sadhoura	CA Ridge	0	15	7500	5546	73.95%	-	-	-	1
13	2014-15	Nov-17	Sandhola Minor R.D. 0 to Tail L+R	Kuk/ Pehowa	/ ANR	5	0	1000	705	70.50%	-	-	-	1
14	2014-15	Oct-16	Balu-Badsikri-Khurd Road Via Water Works Km 0-7 L/ R	Kaithal/ Kaithal	NPV (ANR)	17	0	3400	2618	77.00%	-	-	-	1
15	2014-15	Feb-17	Rohera Minor RD 0-25 L/ S	Kaithal/ Pundri	(ANR)	4	0	800	616	77.00%	-	-	-	1
16	2014-15	Dec-16	Kunjpura to Mugal Majra Road Km 0-3 L/R	Karnal/Karnal	CAMPA ANR(T.P)	5	0	1000	730	73.00%	-	-	-	1
17	2014-15	Apr-17	RF Bassi C No. 103	Karnal/Assandh	CAMPA Ridge	0	14	3650	2847	78.00%	-	-	-	1
18	2014-15	Apr-18	R.F. Sheikhupura	Karnal/Karnal	CAMPA NPV	0	16	8000	2850	35.63%	-	1	-	-
19	2014-15	Nov-17	JLN Feeder RD 290 to 318	jhajjar/Matanhail	CAMPA T.P.	0	10	2500	1750	70.00%	-	-	-	1
20	2014-15	Nov-17	JLN Feeder RD 102 to 104.5	jhajjar/Matanhail	CAMPA T.P.	0	5.68	1420	1014	71.41%	-	-	-	1
21	2014-15	Mar-17	Samalkha Beholi Road Drain L/R	Panipat/Samalkha	CAMPA NPV ANR TP	5	0	1000	760	76.00%	-	-	-	1
22	2014-15	Sep-17	G.T. Road to Khalila Road Via Naryana Road	Panipat/Samalkha	ANR CAMPA T.P.	10	-	2000	1220	61.00%	-	-	1	-
23	2014-15	Nov-18	Panipat to Gohana Road Km. 22-24.5 L/S	Panipat/Panipat	Campa NPV Ridge	0	10	5000	3150	63.00%	-	-	1	-
24	2014-15	Feb-19	Rohtak Jhajjar Road Km. 3-8 L/R	Rohtak/Rohtak	CA T.P	0	10	2500	1655	66.20%	-	-	1	-
25	2015-16	Feb-18	Jansui Distributory RD 8-20	Ambala/ Ambala	(Enrichment)	0	10	2000	1460	73.00%	-	-	-	1
26	2015-16	Feb-18	N H-73 km 129.5 to 137 L&R side	Ambala/ Naraingarh	State TP	0	10	2500	1460	58.40%	-	-	1	-

Sr. No.	Year of Plantation	Month of Monitoring	Site of Plantation	T Division/ Range	Scheme	Physical Target			Plants of Survival	Monitoring Report Survival %	Sites (no.) Survival Statistics			
						Ha	RKM	No. of Plants			< 20%	20-50%	50-70%	>70%
1	2	3	4	5	6	7	8	9	10	11	12	13	14	15
27	2015-16	Jun-19	Panjeton link Road km 0 to 3 L&R side	Ambala/ Naraingarh	Enrichment TP (NPV)	0	3.07	684	68	9.94%		-	1	-
28	2015-16	Jun-19	Garouli link Road km. 0 to 2 L&R side	Ambala/ Naraingarh	Enrichment TP (NPV)	0	4	730	102	13.97%		-	1	-
29	2015-16	Jun-19	Tanka Majra link Road km. 0 to 3 L&R side	Ambala/ Naraingarh	Enrichment TP (NPV)	0	2.93	586	81	13.82%		-	1	-
30	2015-16	Apr-17	C-108	Morni/ Pinjore	CA (T.P)	4.15	0	1450	1073	74.00%	-	-	-	1
31	2015-16	Jan-18	Gulabgarh P.F.	Yamuna Nagar/ Kalesar	CA Ridge	0	10	5000	3859	77.18%	-	-	-	1
32	2015-16	May-19	Orangabad P.Land/ YNR West	Yamuna Nagar/ Jagadhari	Common Land	5	0	5500	4015	73.00%	-	-	-	1
33	2015-16	May-19	Aaverdhan Canal Km. 3-6 R/ S	Yamuna Nagar/ Jagadhari	Enrichment Plantation TP	0	5	1250	888	71.04%	-	-	-	1
34	2015-16	May-19	Bhagwangarh R.F.	Yamuna Nagar/ Chhachrouli	ANR	7	0	1400	953	68.07%	-	-	1	-
35	2015-16	May-19	Khizri P.F.	Yamuna Nagar/ Kalesar	ANR	8	0	1600	1172	73.25%	-	-	-	1
36	2015-16	May-19	WJC RD 22-50	Yamuna Nagar/ Kalesar	Enrichment Plantation in Strip Forest	0	8	2000	1384	69.20%	-	-	1	-
37	2015-16	Nov-16	Muzadwala PF	Yamuna Nagar/ Jagadhari	(CA)	0	26.74	6685	6150	92.00%	-	-	-	1
38	2015-16	Jul-19	Pundri Drain RD. 30-46 L&R	Kaithal/ Pundri	CA T.P.	0	5	1250	838	67.04%	-	-	1	-
39	2015-16	Jul-19	Bhana Minor	Kaithal/ Pundri	Enrichment T.P.	0	9.5	1900	210	11.05%	1	-	-	-
40	2015-16	Jul-16	Jhanjhari Taraori Road Km. 0-10 L/R	Karnal/Indri	CAMPA (NPV)/ANR/ T.P.	3	0	600	510	85.00%	-	-	-	1
41	2015-16	Jul-16	Sultan Jatpura RoadKm. 0-2 L/R	Karnal/Indri	CAMPA (NPV)/TP	0	4	1000	780	78.00%	-	1	-	-
42	2015-16	Dec-16	R.F. Shekhupura	Karnal/Karnal	NPV T.P	0	15	3750	3038	81.01%	-	-	-	1
43	2015-16	Dec-16	Karnal to Assandh Km 36 to 43	Karnal/Assandh	CAMPA ANR/T.P.	17	0	3400	2686	79.00%	-	-	-	1
44	2015-16	Apr-18	Yamuna Bed (Karnal Merrut Road L&R)	Karnal/Karnal	CAMPA ANR T.P.	16	0	3200	1925	60.16%	-	-	1	-
45	2015-16	Apr-18	Karnal Assandh Road Km. 36 to 43	Karnal/Assandh	CAMPA ANR T.P.	17	0	3400	2115	62.21%	-	-	1	-
46	2015-16	Dec-18	R.F. Khanda Kheri Coup. No. 1 & 7	Karnal/Assandh	C.A. Ridge	18	0	19800	14652	74.00%	-	-	-	1
47	2015-16	Dec-18	R.F. Khanda Kheri Coup. No. 7	Karnal/Assandh	C.A. Ridge	9.61	0	9610	6727	70.00%	-	-	-	1
48	2015-16	Dec-18	Kachwa Behlolpur Road	Karnal/Assandh	CA Ridge	4	0	4000	2965	74.13%	-	-	-	1
49	2015-16	Dec-18	Nissing Drain RD Bansa Vill. To Karnal Kaithal Road	Karnal/Assandh	CA Ridge	5	0	5000	3500	70.00%	-	-	-	1
50	2015-16	Apr-19	R.F. Shekhupura Jungle	Karnal/Karnal	CAMPA NPV/ T.P.	0	15	3750	2625	70.00%	-	-	-	1

Sr. No.	Year of Plantation	Month of Monitoring	Site of Plantation	T Division/ Range	Scheme	Physical Target			Plants of Survival	Monitoring Report Survival %	Sites (no.) Survival Statistics			
						Ha	RKM	No. of Plants			< 20%	20-50%	50-70%	>70%
1	2	3	4	5	6	7	8	9	10	11	12	13	14	15
51	2015-16	Jan-17	Badli Pelpa Road Km 1 to 4L/R	Jhajjar/Bahadurgarh	CAMPA (T.P.)	4.5	0	4500	3555	79.00%	-	-	-	1
52	2015-16	May-18	Chhara Bypass 0-4	Jhajjar/Bahadurgarh	T.P. (C.A.)	4.5	0	4500	3370	74.89%	-	-	-	1
53	2015-16	Jan-19	Jhajjar Dadri Road Km. 0-8	Jhajjar/Jhajjar	CAMPA/ T.P.	1	0	1000	660	66.00%	-	-	1	-
54	2015-16	May-19	Nimli Minor RD 2- 9	Jhajjar/Mattanhail	Campa TP	1.75	0	1750	1190	68.00%	-	-	1	-
55	2015-16	Apr-16	Ishrana to Karad Road Km 0-4 L/R	Panipat/Panipat	CAMPA (NPV)	0	3	600	468	78.00%	-	-	-	1
56	2015-16	Apr-16	Ishrana Vill. P.L.	Panipat/Panipat	CAMPA	5	0	8330	4248	51.00%	-	-	1	-
57	2015-16	Nov-18	Binjhol Minor	Panipat/Panipat	T.P. Ridge	0	10	5000	3400	68.00%	-	-	1	-
58	2015-16	Jan-22	Pai Distributry RD 18 to 38	Sonipat/Rai	NPV TP	0	15	3750	2541	67.76%	-	-	1	-
59	2016-17	Sep-17	Tangri Left Marginal Bandh RD 30-45 L/ R	Ambala/ Ambala	CA T.P.	-	6	1500	1230	82.00%	-	-	-	1
60	2016-17	Feb-18	Baknor Minor	Ambala/ Ambala	(CA) TP	0	4	1000	820	82.00%	-	-	-	1
61	2016-17	Nov-19	G.T. Road Km. 190-195 L/ R	Ambala/ Ambala	CA T.P.	0	10.5	2625	1758	66.97%	-	-	1	-
62	2016-17	Nov-19	G.T. Road Km. 195-200 L/ R	Ambala/ Ambala	CA T.P.	0	10	2500	1703	68.12%	-	-	1	-
63	2016-17	Nov-19	Panjokhara to Basouli Road km 0-3 L/ R	Ambala/ Ambala	NPV T.P.	0	4.6	1150	752	65.39%	-	-	1	-
64	2016-17	Nov-19	Teja Mohri Minor Km 0-5 L/ R	Ambala/ Ambala	CA T.P.	0	6	1500	1096	73.07%	-	-	-	1
65	2016-17	Nov-19	Chapra Minor RD 27 to 50 L/ R	Ambala/ Ambala	NPV T.P.	0	8	2000	1342	67.10%	-	-	1	-
66	2016-17	Nov-19	Naggal to Khaira Road KM 0-4 L/ R	Ambala/ Ambala	NPV T.P.	0	4	1000	671	67.10%	-	-	1	-
67	2016-17	Nov-19	Lakhnour Sahib to bhanokheri & mohri road KM 0-2 L/ R & KM 0-2.5 L/ R	Ambala/ Ambala	NPV T.P.	0	5	1250	934	74.72%	-	-	-	1
68	2016-17	Nov-19	Mansurpur Minor	Ambala/ Ambala	ANR (NPV)	6	0	1200	794	66.17%	-	-	1	-
69	2016-17	Nov-19	Kherki Manakpur Sec-4&5	Ambala/ Naraingarh	TP (NPV)	10	0	2000	1338	66.90%	-	-	1	-
70	2016-17	Nov-19	Ambli to Mahua Kheri link Road km. 0 to 12 L/ R side	Ambala/ Naraingarh	TP(CA)	0	6	1500	1083	72.20%	-	-	-	1
71	2016-17	Nov-19	Kheragani Sec-4&5 to Gajipur Bundh	Ambala/ Naraingarh	ANR (NPV)	10	0	2000	1362	68.10%	-	-	1	-
72	2016-17	Nov-19	Lalpur - Gadhouli D.B. Road	Ambala/ Naraingarh	TP(CA)	0	4	1000	762	76.20%	-	-	-	1
73	2016-17	Nov-19	Nahoni-Jolly Road km 4-12 L&R	Ambala/ Saha	CA T.P.	0	11	2750	1205	43.82%	-	1	-	-
74	2016-17	Nov-19	Nahoni-Mahuwa Kheri Road km 4-14	Ambala/ Saha	TP (CA)	0	9	2250	1183	52.58%	-	-	1	-
75	2016-17	Nov-19	Markanda Bundh RD 0-10	Ambala/ Saha	CA (TP)	0	5	1250	864	69.12%	-	-	1	-
76	2016-17	Nov-19	Dadupur Nalvi Canal 33-42	Ambala/ Saha	T.P. (CA)	0	5	1250	848	67.84%	-	-	1	-
77	2016-17	Nov-19	Hamidpur Markanda Bundh 0-18 RD L & R	Ambala/ Saha	CA (TP)	0	4	1000	721	72.10%	-	-	-	1
78	2016-17	Feb-21	Chhapra Minor RD 27-50 (L&R)	Ambala/ Ambala	NPV (TP)	0	8	2000	1306	65.30%	-	-	1	-
79	2016-17	Feb-21	Dhanoura-Dhanouri Road Km. 0-6 (L&R)	Ambala/ Ambala	CA (TP)	0	10	2500	518	20.72%	-	1	-	-
80	2016-17	Feb-21	Laha Section-5	Ambala/ Naraingarh	CA (TP)	0	10	2500	1024	40.96%	-	1	-	-
81	2016-17	Feb-21	Naholi-Mahuakheri Road Km. 04-14	Ambala/ Saha	T.P.	0	9	2250	833	37.02%	-	1	-	-
82	2016-17	Sep-17	Bakshi Wala PF	Morni/ Pinjore	C.A.	5.4	0	2195	1866	85.01%	-	-	-	1
83	2016-17	Feb-18	C-134	Morni/ Morni	ANR	10	0	610	494	80.98%	-	-	-	1

Sr. No.	Year of Plantation	Month of Monitoring	Site of Plantation	T Division/ Range	Scheme	Physical Target			Plants of Survival	Monitoring Report Survival %	Sites (no.) Survival Statistics			
						Ha	RKM	No. of Plants			< 20%	20-50%	50-70%	>70%
1	2	3	4	5	6	7	8	9	10	11	12	13	14	15
84	2016-17	Nov-19	C.No. 31	Morni/ Raipur Rani	(ANR)	7	0	1400	1120	80.00%	-	-	-	1
85	2016-17	Nov-19	C.No. 72	Morni/ Raipur Rani	(ANR)	8	0	1600	1312	82.00%	-	-	-	1
86	2016-17	Apr-17	C No. 175	Morni/ Morni		10	0	550	424	77.09%	-	-	-	1
87	2016-17	Apr-17	Chapher to Dera Guru Road	Morni/ Pinjore	CA (T.P)	0	4	1000	810	81.00%	-	-	-	1
88	2016-17	Apr-17	Chandi Mandir Jallah Road	Morni/ Panchkula	T.P.	0	15	1250	1063	85.04%	-	-	-	1
89	2016-17	May-18	R-63	Morni/ Pinjore	ANR (NPV)	30	0	3000	2360	78.67%	-	-	-	1
90	2016-17	Dec-18	Chandi Mandir Jallah Road	Morni/ Panchkula	CA	0	5	1250	996	79.68%	-	-	-	1
91	2016-17	Dec-18	C-31	Morni/ Raipur Rani	NPV ANR	7	0	1100	771	70.09%	-	-	-	1
92	2016-17	Dec-18	Jabrot R-64	Morni/ Pinjore	(ANR) T.P	20	0	1390	1084	77.99%	-	-	-	1
93	2016-17	Sep-19	Ambala kalka road KM. 52-61 L/ R	Morni/ Pinjore	NPV TP	0	6	1500	1082	72.13%	-	-	-	1
94	2016-17	Sep-19	Madhana to Kadyanai Raod	Morni/ Pinjore	NPV TP	0	10	2500	1052	42.08%	-	1	-	-
95	2016-17	Sep-19	Bakshiwala PF	Morni/ Pinjore	CA T.P.	5.4	0	5400	3563	65.98%	-	-	1	-
96	2016-17	Sep-19	R-71 C-5	Morni/ Kalka	ANR NPV	25	0	810	551	68.02%	-	-	1	-
97	2016-17	Sep-19	C-8	Morni/ Raipur Rani	NPV ANR	5	0	802	536	66.83%	-	-	1	-
98	2016-17	Sep-19	Ambala kalka road KM. 40 to 52	Morni/ Panchkula	NPV TP	0	10	2500	1708	68.32%	-	-	1	-
99	2016-17	Sep-19	R-70, C-1	Morni/ Panchkula	CA	3.6	0	520	369	70.96%	-	-	-	1
100	2016-17	Sep-19	C-100	Morni/ Panchkula	CA TP	13	0	1480	1008	68.11%	-	-	1	-
101	2016-17	Sep-19	C-204	Morni/ Morni	ANR NPV	20	0	712	477	66.99%	-	-	1	-
102	2016-17	Sep-19	C-175	Morni/ Morni	ANR NPV	10	0	440	304	69.09%	-	-	1	-
103	2016-17	Sep-19	C-134	Morni/ Morni	NPV ANR	10	0	485	354	72.99%	-	-	-	1
104	2016-17	Sep-19	C-221	Morni/ Morni	ANR NPV	10	0	810	535	66.05%	-	-	1	-
105	2016-17	Nov-19	R-63	Morni/ Pinjore	NPV (ANR)	30	0	6000	4441	74.02%	-	-	-	1
106	2016-17	Nov-19	C-204	Morni/ Morni	ANR	20	0	613	435	70.96%	-	-	-	1
107	2016-17	Dec-20	Kahiwala Lik Road	Morni/ Kalka	NPV	0	10	2500	1804	72.16%	-	-	-	1
108	2016-17	Dec-20	R-71, C-5	Morni/ Kalka	NPV ANR	25	0	5000	3482	69.64%	-	-	1	-
109	2016-17	Dec-20	R-71, C-1	Morni/ Kalka	NPV ANR	25	0	5000	3306	66.12%	-	-	1	-
110	2016-17	Dec-20	Ambala Kalka Road 40 to 52 L/R	Morni/ Panchkula	NPV	0	10	2500	1843	73.72%	-	-	-	1
111	2016-17	Aug-20	DP- 243	Morni/ Pinjore	NPV	0	20	5000	3642	72.84%	-	-	-	1
112	2016-17	12-2020 & 01-2021	Mandhana to Kadyani Road	Morni/ Pinjore	NPV TP	0	10	2500	1020	40.80%	-	1	-	-
113	2016-17	12-2020 & 01-2021	Chandimandir Jallah Road 1 to 6	Morni/ PKL	NPV	0	5	1250	876	70.08%	-	-	1	-
114	2016-17	Aug-17	Dadupur Nalvi Canal	Yamuna Nagar/ Jagadhari	T.P.	0	15	3750	3075	82.00%	-	-	-	1
115	2016-17	Aug-17	Thaska PF	Yamuna Nagar/ Sadhoura	ANR	15	0	3000	2160	72.00%	-	-	-	1
116	2016-17	Jan-18	Thaska P.F.	Yamuna Nagar/ Sadhoura	(NPV) ANR	15	0	3000	2136	71.20%	-	-	-	1
117	2016-17	Nov-18	Muzadwala PF	Yamuna Nagar/ Jagadhari	C.A. T.P.	0	26.74	6685	5410	80.93%	-	-	-	1
118	2016-17	Nov-18	Khizri P.F.	Yamuna Nagar/ Kalesar	NPV ANR	25	0	5000	3856	77.12%	-	-	-	1

Sr. No.	Year of Plantation	Month of Monitoring	Site of Plantation	T Division/ Range	Scheme	Physical Target			Plants of Survival	Monitoring Report Survival %	Sites (no.) Survival Statistics			
						Ha	RKM	No. of Plants			< 20%	20-50%	50-70%	>70%
1	2	3	4	5	6	7	8	9	10	11	12	13	14	15
119	2016-17	Jan-19	Khanuwala	Yamuna Nagar/ Chhachrouli	/ ANR T.P.	10	0	2000	1520	76.00%	-	-	-	1
120	2016-17	Oct-19	Ramgarh Sawai RF	Yamuna Nagar/ Sadhaura	ANR NPV	5	0	1000	0	0.00%	1	-	-	-
121	2016-17	Oct-19	Dadupur Nalvi Canal (District Jail to Sudhail bridge)	Yamuna Nagar/ Jagadhri	T.P.	0	15	3750	2964	79.04%	-	-	-	1
122	2016-17	Oct-19	Dadupur Nalvi Canal (Near Village Sayalba)	Yamuna Nagar/ Jagadhri	T.P. NPV	0	2	500	391	78.20%	-	-	-	1
123	2016-17	Oct-19	Chaitang Drain RD 25 to 54 L/ R	Yamuna Nagar/ Jagadhri	T.P. NPV	0	5.78	1445	1143	79.10%	-	-	-	1
124	2016-17	Oct-19	Jorian -Harnoul- Kheri Lakha Singh Road KM 0 to Tail L/ R	Yamuna Nagar/ Jagadhri	CA T.P.	0	2.72	680	504	74.12%	-	-	-	1
125	2016-17	Oct-19	Dadupur Nalvi Canal (Dadupur beat)	Yamuna Nagar/ Jagadhri	T.P. NPV	0	11	2750	2147	78.07%	-	-	-	1
126	2016-17	Oct-19	Bhagwanpur(Potli) to Khurdban, Khurdban To Thaska Link Road KM 0 to tail L/ R	Yamuna Nagar/ Jagadhri	T.P. NPV	0	2	500	332	66.40%	-	-	1	-
127	2016-17	Oct-19	W.J.C. RD 87 to 107 L/ R	Yamuna Nagar/ Jagadhri	T.P. NPV	0	10	2500	1774	70.96%	-	-	-	1
128	2016-17	Oct-19	Balewala Devdhar Road KM 0 to Tail L/ R	Yamuna Nagar/ Jagadhri	T.P. NPV	0	2	500	354	70.80%	-	-	-	1
129	2016-17	Oct-19	Muzadwala Devdhar Road KM 0 to 1 L/ R	Yamuna Nagar/ Jagadhri	CA T.P.	0	1	250	169	67.60%	-	-	1	-
130	2016-17	Oct-19	Dadupur Nalvi Canal (Harnoul Beat)	Yamuna Nagar/ Jagadhri	T.P. NPV	0	6	1500	1064	70.93%	-	-	-	1
131	2016-17	Oct-19	WJC RD 63 to 80 L/ R	Yamuna Nagar/ Jagadhri	CA T.P.	0	5	1250	864	69.12%	-	-	1	-
132	2016-17	Oct-19	Jathlana to Gumthala Road KM 0 to Tail L/ R	Yamuna Nagar/ Jagadhri	T.P. NPV	0	2	500	341	68.20%	-	-	1	-
133	2016-17	Oct-19	Taharpur Kalan	Yamuna Nagar/ Chhachhrauli	CA T.P.	0	1.32	330	241	73.03%	-	-	-	1
134	2016-17	Oct-19	Chhachhrauli RF C-2	Yamuna Nagar/ Chhachhrauli	Camap ANR NPV	5	0	1000	682	68.20%	-	-	1	-
135	2016-17	Oct-19	Chhachhrauli RF C-1	Yamuna Nagar/ Chhachhrauli	Camap ANR NPV	5	0	1000	691	69.10%	-	-	1	-
136	2016-17	Jan-21	Khizrabad RF	Ynr/ Kalesar	ANR	5	0	1000	664	66.40%	-	-	1	-
137	2016-17	Nov-16	Markanda Distibutry RD 0-12 L/ S	KUK/ Thanesar	ANR	7.5	0	1500	1350	90.00%	-	-	-	1
138	2016-17	Feb-19	R.F. Bir Sujra	Kurukshetra/ Thanesar	CA/ T.P.	0	6	1500	986	65.73%	-	-	1	-
139	2016-17	Feb-19	Jhansa Tangor Bandh	Kurukshetra/ Thanesar	/ NPV/ T.P.	0	9	2250	1670	74.22%	-	-	-	1
140	2016-17	Feb-19	Gumthala-Bhagal Road Km. 13-18 L/ R	Kurukshetra/ Pehowa	T.P.	0	8	2000	1253	62.65%	-	-	1	-

Sr. No.	Year of Plantation	Month of Monitoring	Site of Plantation	T Division/ Range	Scheme	Physical Target			Plants of Survival	Monitoring Report Survival %	Sites (no.) Survival Statistics			
						Ha	RKM	No. of Plants			< 20%	20-50%	50-70%	>70%
1	2	3	4	5	6	7	8	9	10	11	12	13	14	15
141	2016-17	Aug-19	Narwana Branch RD 257-280 R/ side	Kurukshetra/ Thanesar	NPV	0	8	1110	743	66.94%	-	-	1	-
142	2016-17	Aug-19	Narwana Branch RD 232-257 L/ side	Kurukshetra/ Thanesar	NPV	0	8	1032	681	65.99%	-	-	1	-
143	2016-17	Aug-19	SYL km. 25-28 L/ S	Kurukshetra/ Thanesar	TP (CA)	0	19	2782	1808	64.99%	-	-	1	-
144	2016-17	Aug-19	Nk Railway Line Km. 82-86 L&R	Kurukshetra/ Thanesar	TP (CA)	0	6	1500	987	65.80%	-	-	1	-
145	2016-17	Aug-19	G.T. Road Km. 152-171 L/ R	Kurukshetra/ Thanesar	NPV	0	17.5	4375	2891	66.08%	-	-	1	-
146	2016-17	Aug-19	G.T. Road Km. 152-171 L/ R	Kurukshetra/ Thanesar	CA (TP)	0	14.5	3625	2429	67.01%	-	-	1	-
147	2016-17	Aug-19	Jhansa Tangori Bundh RD 0-10 L/R	Kurukshetra/ Thanesar	NPV (ANR)	12	0	2400	1729	72.04%	-	-	-	1
148	2016-17	Aug-19	N.K. Railway Line 72-76 L/ R	Kurukshetra/ Thanesar	CA (TP)	0	9	2250	1038	46.13%	-	1	-	-
149	2016-17	Aug-19	Saraswati Drain R.D 60-84 L+R	Kurukshetra/ Pehowa	CA (T.P)	0	15	3750	2558	68.21%	-	-	1	-
150	2016-17	Aug-19	Saraswati Drain R.D. 84-103 R/ Side	Kurukshetra/ Pehowa	NPV TP	0	20	5000	3456	69.12%	-	-	1	-
151	2016-17	Aug-19	Mohanpur Kalsa Road Km. 0-6 L+R	Kurukshetra/ Pehowa	NPV ANR	5	0	1000	657	65.70%	-	-	1	-
152	2016-17	Aug-19	Nanakpura Road Km. 0-4 L+R	Kurukshetra/ Pehowa	CA (TP)	0	5	1250	828	66.24%	-	-	1	-
153	2016-17	Aug-19	Urlana Minor Road 2-17 L+R	Kurukshetra/ Pehowa	NPV(ANR)	10	0	2000	1326	66.30%	-	-	1	-
154	2016-17	Aug-19	Bakhli to Ishaq Road Km. 0-3 L&R	Kurukshetra/ Pehowa	NPV (TP)	0	4	1000	657	65.70%	-	-	1	-
155	2016-17	Aug-19	Markhanda Distributry R.D. 78-110 L&R	Kurukshetra/ Pehowa	CA (TP)	0	10	1000	661	66.10%	-	-	1	-
156	2016-17	Mar-20	Ladwa Babain Road Km. 1-6 L/ R	Kurukshetra/ Thanesar	NPV T.P.	0	4	1000	692	69.20%	-	-	1	-
157	2016-17	Mar-20	Sunariya Road Km. 0-9 L/ R	Kurukshetra/ Thanesar	NPV T.P.	0	4	1000	662	66.20%	-	-	1	-
158	2016-17	Mar-20	Chapra Minor RD 0-15 L/ side	Kurukshetra/ Thanesar	NPV T.P.	0	9	2250	1596	70.93%	-	-	-	1
159	2016-17	Mar-20	G.T. Road Km. 181-190 L/ R	Kurukshetra/ Thanesar	CA T.P.	0	5	1250	987	78.96%	-	-	-	1
160	2016-17	Mar-20	G.T. Road Km. 171-173 L&R	Kurukshetra/ Thanesar	CA T.P.	0	4	1000	842	84.20%	-	-	-	1
161	2016-17	Nov-20	Gumthala Minor RD Thana village to Tail L+R	Kurukshetra/ Pehowa	CA/TP	0	4	1000	766	76.60%	-	-	-	1
162	2016-17	Nov-20	Kalsa to Zulmat to Bodhani Road KM 0-5 L+R	Kurukshetra/ Pehowa	CA/TP	0	4	1000	667	66.70%	-	-	1	-
163	2016-17	Nov-20	Madado to ismailabad road KM 2-4.5 L+R & Shergarh Minor RD 17-22	Kurukshetra/ Pehowa	CA/NPV	0	13	2250	1471	65.38%	-	-	1	-
164	2016-17	Nov-20	Kamoda to Thanesar road KM 0-4 L+R	Kurukshetra/ Thanesar	TP/CA	0	6	1500	1028	68.53%	-	-	1	-
165	2016-17	Nov-20	Hinori Road KM 4-7 L+R	Kurukshetra/ Thanesar	CA/TP	0	5.5	1375	898	65.31%	-	-	1	-
166	2016-17	Jul-05	Sirsa Branch RD 162-190 L/ R	Kaithal/ Pundri	T.P. (NPV)	12	0	3000	2670	89.00%	-	-	-	1
167	2016-17	Feb-17	Balbhera	Kaithal/ Saraswati	(T.P)	0	2	500	440	88.00%	-	-	-	1
168	2016-17	Dec-17	Peoda to Segar Road Km. 0-3 L&R	Kaithal/ Kaithal	CA TP	0	4	1000	860	86.00%	-	-	-	1

Sr. No.	Year of Plantation	Month of Monitoring	Site of Plantation	T Division/ Range	Scheme	Physical Target			Plants of Survival	Monitoring Report Survival %	Sites (no.) Survival Statistics			
						Ha	RKM	No. of Plants			< 20%	20-50%	50-70%	>70%
1	2	3	4	5	6	7	8	9	10	11	12	13	14	15
169	2016-17	Dec-17	Gulhla Kharka Road to Kharodi Road	Kaithal/ Saraswati	ANR T.P.	8	0	1600	1380	86.25%	-	-	-	1
170	2016-17	Dec-17	Munnarehri Minor RD 0-31 L&R	Kaithal/ Pundri	T.P.	0	18	3600	3020	83.89%	-	-	-	1
171	2016-17	Mar-19	Kaithal-Sirta Road KM 0-5 L/ R	Kaithal/ Kaithal	(CA, TP)	0	5	1250	951	76.08%	-	-	-	1
172	2016-17	Feb-20	Harsola Minor RD 0-20 L&R	Kaithal/ Kaithal	TP (CA)	0	7	1750	1174	67.09%	-	-	1	-
173	2016-17	Feb-20	Rajound Distry. RD 26-60	Kaithal/ Pundri	TP (CA)	0	8	2000	1378	68.90%	-	-	1	-
174	2016-17	Dec-16	G.T. Road Km 141 to 146 L/R	Karnal/Indri	CAMPA (T.P)	0	6	1500	1215	81.00%	-	-	-	1
175	2016-17	Apr-18	N.B.K. Link RD 30-45 R/S	Karnal/Indri	CAMPA NPV	10	0	2000	1205	60.25%	-	-	1	-
176	2016-17	Apr-18	R.F. Bassi	Karnal/ Assandh	ANR (NPV)	16	0	3200	2410	75.31%	-	-	-	1
177	2016-17	Dec-18	W.J.C. Lower	Karnal/Indri	T.P. (CA)	0	26	6500	3765	57.92%	-	-	1	-
178	2016-17	Apr-19	Uplana to Dera Verna Road KM 0 to 3.5 L&R	Karnal/Assandh	CAMPA, TP (NPV)	0	6	1500	1140	76.00%	-	-	-	1
179	2016-17	Apr-19	Augmentation Canal RD. 50-55 R/S	Karnal/Karnal	CAMPA NPV (ANR)	5	0	1000	800	80.00%	-	-	-	1
180	2016-17	Sep-19	G.T. Road 141-146 km L/R	Karnal/Indri	CA T.P.	0	6	1500	946	63.07%	-	-	1	-
181	2016-17	Sep-19	Badhthal Distry. RD 0 to Khawaja ahmadpur	Karnal/Indri	CA T.P.	0	5	1250	615	49.20%	-	1	-	-
182	2016-17	Sep-19	Sidhpur Minor RD Badthal Disty to tail	Karnal/Indri	CA T.P.	0	3	750	593	79.07%	-	-	-	1
183	2016-17	Sep-19	Karsa Raison Rd km 0-3 L/R	Karnal/Indri	CA T.P.	0	4	1000	712	71.20%	-	-	-	1
184	2016-17	Sep-19	Raison to Hathira Km 0-3 L/R	Karnal/Indri	CA T.P.	0	5	1250	763	61.04%	-	-	1	-
185	2016-17	Sep-19	Faral Minor	Karnal/Indri	CA T.P.	0	8	2000	927	46.35%	-	1	-	-
186	2016-17	Sep-19	G.T. Road Km. 136-141 L/R Side	Karnal/Indri	CA T.P.	0	8	2000	1324	66.20%	-	-	1	-
187	2016-17	Sep-19	G.T. Road Km. 146-153 L/R Side	Karnal/Indri	CA T.P.	0	6	1500	1176	78.40%	-	-	-	1
188	2016-17	Feb-21	Uplana to Dera Verna Road	Karnal/ Assandh	NPV TP	0	6	1500	950	63.33%	-	-	1	-
189	2016-17	Feb-21	Nardak Distributory	Karnal/ Assandh	CA TP	0	14	3500	2280	65.14%	-	-	1	-
190	2016-17	Feb-21	Augmantation Canal	Karnal/ Karnal	ANR NPV TP	5	0	1000	600	60.00%	-	-	1	-
191	2016-17	May-18	Dujana to Chhara Road Km. 0-5	Jhajjar/Jhajjar	T.P. (C.A.)	0	4	1000	786	78.60%	-	-	-	1
192	2016-17	May-18	Bishan to Kabalpur Road Km. 0-6 L/R	Jhajjar/Jhajjar	T.P. (C.A.)	0	6	1500	1085	72.33%	-	-	-	1
193	2016-17	May-18	Badli Pelpa Road Km. 1 to 4	Jhajjar/Jhajjar	T.P. (CA)	0	5	1250	875	70.00%	-	-	-	1
194	2016-17	May-18	Jhajjar Badli Road Km. 9-13 L/R	Jhajjar/Bahadurgarh	T.P. (CA)	0	7	1750	1390	79.43%	-	-	-	1
195	2016-17	May-18	Chhuchhakwas to Jhajgarh Road 0-7 L/R	Jhajjar/Mattan hail	T.P. (C.A.)	0	10	2500	1571	62.84%	-	-	1	-
196	2016-17	May-18	Matan hail to Salhawas Road Km. 2-13	Jhajjar/Mattan hail	T.P. (C.A.)	0	15	3750	2746	73.23%	-	-	-	1
197	2016-17	Oct-19	Jhajjar- Subana Road Km 4 to 13	Jhajjar/Matan hail	CA T.P.	0	5	1250	855	68.40%	-	-	1	-
198	2016-17	Oct-19	Mundsha to Naugama Road	Jhajjar/Matan hail	Campa T.P. NPV	0	8	2000	1512	75.60%	-	-	-	1
199	2016-17	Oct-19	Kasni Chandaul Road Km 0-3	Jhajjar/Matan hail	Campa T.P. NPV	0	4	1000	723	72.30%	-	-	-	1
200	2016-17	Oct-19	Samaspur Majra to Naula Road Km 0-5	Jhajjar/Matan hail	Campa T.P. NPV	0	8	2000	1380	69.00%	-	-	1	-
201	2016-17	Oct-19	Matan hail to Salhawas Road	Jhajjar/Matan hail	Campa CA T.P.	0	15	3750	2553	68.08%	-	-	1	-
202	2016-17	Oct-19	Akheri Mundaheda Road Km 0 to 4	Jhajjar/Matan hail	Campa CA T.P.	0	5	1250	838	67.04%	-	-	1	-

Sr. No.	Year of Plantation	Month of Monitoring	Site of Plantation	T Division/ Range	Scheme	Physical Target			Plants of Survival	Monitoring Report Survival %	Sites (no.) Survival Statistics			
						Ha	RKM	No. of Plants			< 20%	20-50%	50-70%	>70%
1	2	3	4	5	6	7	8	9	10	11	12	13	14	15
203	2016-17	Oct-19	Subana to Chappar Road Km 0 to 5	Jhajjar/Matanhail	Campa NPV ANR	3	0	600	442	73.67%	-	-	-	1
204	2016-17	Oct-19	Dawla to Karoda Road Km 0 to 6 L&R	Jhajjar/Matanhail	ANR (TP) Campa	6.5	0	1300	963	74.08%	-	-	-	1
205	2016-17	Oct-19	Redhuwas to Mundaheda Road km 0 to 2.5	Jhajjar/Matanhail	Campa NPV ANR	4.5	0	900	708	78.67%	-	-	-	1
206	2016-17	Oct-19	Beri-Dighal-Kultana Road Km 5 to 19	Jhajjar/Jhajjar	Campa T.P. NPV	0	6	1500	1086	72.40%	-	-	-	1
207	2016-17	Oct-19	Dujana-Seria Road KM 0 to 4	Jhajjar/Jhajjar	Campa T.P. NPV	0	6	1500	977	65.13%	-	-	1	-
208	2016-17	Oct-19	Jhajjar Distributory 25 to 40	Jhajjar/Jhajjar	Campa CA T.P.	0	10	2500	1630	65.20%	-	-	1	-
209	2016-17	Oct-19	Jhajjar Distributory RD 40 to Tail	Jhajjar/Jhajjar	CA T.P.	0	11	2750	1738	63.20%	-	-	1	-
210	2016-17	Oct-19	Drain No. 8 Km 22 to 28	Jhajjar/Jhajjar	CA T.P.	0	20	5000	3243	64.86%	-	-	1	-
211	2016-17	Oct-19	SLC Minor Km 58 to 85	Jhajjar/Jhajjar	Campa CA T.P.	0	8	2000	1263	63.15%	-	-	1	-
212	2016-17	Oct-19	SLC Minor Km 85 to 99	Jhajjar/Jhajjar	Campa CA T.P.	0	8	2000	1303	65.15%	-	-	1	-
213	2016-17	Oct-19	Kulana- Koka-Patoda Road Km 0 to 2	Jhajjar/Jhajjar	Campa CA T.P.	0	5	1250	987	78.96%	-	-	-	1
214	2016-17	Oct-19	Nahra Nahri Road Km 4 to 13 L&R	Jhajjar/Bahadurgarh	Campa CA T.P.	0	7	1750	1242	70.97%	-	-	-	1
215	2016-17	Oct-19	Badli Pelpa Road Km 1 to 4 L&R	Jhajjar/Bahadurgarh	CA T.P.	0	5	1250	1030	82.40%	-	-	-	1
216	2016-17	Oct-19	Badli Gurgoan Road Km 1 to 9 L&R	Jhajjar/Bahadurgarh	Campa CA T.P.	0	9	2250	1750	77.78%	-	-	-	1
217	2016-17	Oct-19	GWS DHS Road to Chhara B.garh Road	Jhajjar/Bahadurgarh	CA T.P.	0	6	1500	965	64.33%	-	-	1	-
218	2016-17	Oct-19	Bahadurgarh Badli Road Km 4 to KCB Drain L&R	Jhajjar/Bahadurgarh	CA T.P.	0	4	1000	676	67.60%	-	-	1	-
219	2016-17	Oct-19	Nilothi Minor RD 0 to tail	Jhajjar/Bahadurgarh	Campa CA T.P.	0	8	2000	1237	61.85%	-	-	1	-
220	2016-17	Oct-19	GWS Km 43-45 L/s	Jhajjar/Bahadurgarh	CA T.P.	0	4	1000	643	64.30%	-	-	1	-
221	2016-17	Oct-19	Dulhera Distributory RD 100 to 130	Jhajjar/Bahadurgarh	CA T.P.	0	8	2000	1245	62.25%	-	-	1	-
222	2016-17	Oct-19	Nayagoan Bypass Km 0 to 3	Jhajjar/Bahadurgarh	Campa CA T.P.	0	2	500	408	81.60%	-	-	-	1
223	2016-17	Mar-21	Dujana Chhara Road, KM 0-5	Jhajjar	CA TP	0	4	1000	650	65.00%	-	-	1	-
224	2016-17	Mar-21	Jhajjar Distributory, RD 40-Tail	Jhajjar	CA TP	0	11	2750	1660	60.36%	-	-	1	-
225	2016-17	Mar-21	Jhajjar Badli Road, KM 9-13, L&R	Bahadurgarh	CA TP	0	7	1750	1340	76.57%	-	-	-	1
226	2016-17	Mar-21	Badli Gurgaon Road, KM 1-9, L&R	Bahadurgarh	CA TP	0	9	2250	1605	71.33%	-	-	-	1
227	2016-17	Mar-21	Dulhera Distributory, RD 100-130	Bahadurgarh	CA TP	0	8	2000	810	40.50%	-	1	-	-
228	2016-17	Mar-21	Chhuchhakwas to Jahajgarh Road, KM 0-7	Matanhail	CA TP	0	10	2500	1525	61.00%	-	-	1	-
229	2016-17	Mar-21	Matanhail to Salhawas Road, KM 0-13	Matanhail	CA TP	0	15	3750	2400	64.00%	-	-	1	-
230	2016-17	Nov-18	Delhi Branch RD 13.5 to 50	Panipat/Panipat	CAMPA T.P.	0	32.14	8035	5385	67.02%	-	-	1	-
231	2016-17	Feb-20	Beghampur Drain R.D. Assandh To Tail	Panipat/Panipat	TP (NPV) CAMPA	0	5	1250	892	71.36%	-	-	-	1
232	2016-17	Feb-20	G.T. Road to Diwana Khalila Road K.M. 0 to 6 L&R	Panipat/Panipat	TP (NPV) Campa	0	4	1000	652	65.20%	-	-	1	-
233	2016-17	Feb-20	Bandari Road To Ahar Road 5 -11	Panipat/Panipat	TP (NPV) Campa	0	7	560	365	65.18%	-	-	1	-

Sr. No.	Year of Plantation	Month of Monitoring	Site of Plantation	T Division/ Range	Scheme	Physical Target			Plants of Survival	Monitoring Report Survival %	Sites (no.) Survival Statistics			
						Ha	RKM	No. of Plants			< 20%	20-50%	50-70%	>70%
1	2	3	4	5	6	7	8	9	10	11	12	13	14	15
234	2016-17	Feb-20	Old Bhadsai canal R.D. 37 to 52	Panipat/Panipat	ANR (NPV) CAMPA	40	0	8000	5904	73.80%	-	-	-	1
235	2016-17	Feb-20	Delhi Branch, Delhi Perlal RD 13.5 to 50	Panipat/Panipat	TP (CA) CAMPA	0	32.14	8035	5012	62.38%	-	-	1	-
236	2016-17	Feb-20	Dumiyana to Kurana Road k.M. 0 to 6 L&R	Panipat/Panipat	ANR (NPV) CAMPA	10	0	2000	1250	62.50%	-	-	1	-
237	2016-17	Feb-20	Madaluda Wai Wassier Adiyana Road KM 1- 4 & 1-3	Panipat/Panipat	ANR (NPV) CAMPA	10	0	1200	750	62.50%	-	-	1	-
238	2016-17	Dec-20	Police Chowki to Hait Road KM 0 to 3 L&R Side	Panipat/ Panipat	Campa ANR TP	5	0	1000	680	68.00%	-	-	1	-
239	2016-17	Aug-19	Rohtak Gohana Road KM 7-14	Rohtak/ Rohtak	NPV TP	0	4	1000	652	65.20%	-	-	1	-
240	2016-17	Aug-19	Brahmanwas to Khidwali Road KM 0-5	Rohtak/ Rohtak	CA TP	0	4	1000	794	79.40%	-	-	-	1
241	2016-17	Aug-19	Jassia to Dhamar Road L&R	Rohtak/ Rohtak	CA TP	0	5	1250	1020	81.60%	-	-	-	1
242	2016-17	Aug-19	Dhamar to Brahmanwas Minor	Rohtak/ Rohtak	CA TP	0	4	1000	682	68.20%	-	-	1	-
243	2016-17	Aug-19	Kahni to Dhamar Road L&R	Rohtak/ Rohtak	CA TP	0	4	1000	732	73.20%	-	-	-	1
244	2016-17	Aug-19	BSB Canal L&R	Rohtak/ Rohtak	CA TP	0	8	2000	1468	73.40%	-	-	-	1
245	2016-17	Aug-19	Kaloi to Poolangi Road L&R	Rohtak/ Rohtak	CA TP	0	4	1000	670	67.00%	-	-	1	-
246	2016-17	Aug-19	HSI IDC Rohtak	Rohtak/ Rohtak	NPV TP	0	9	2250	1644	73.07%	-	-	-	1
247	2016-17	Aug-19	Pehrawar to Bhambeva Road	Rohtak/ Rohtak	CA TP	0	4	1000	673	67.30%	-	-	1	-
248	2016-17	Aug-19	Karontha to Pehrawar Road KM 0-5	Rohtak/ Rohtak	CA TP	0	8	2000	1206	60.30%	-	-	1	-
249	2016-17	Aug-19	Meham to Bharan Road	Rohtak/Meham	CA TP	0	5	1250	979	78.32%	-	-	-	1
250	2016-17	Aug-19	Jind Road to Gharothi Chiri Road	Rohtak/Meham	CA TP	0	8	2000	1673	83.65%	-	-	-	1
251	2016-17	Aug-19	Chiri Minor RD 0 to tail	Rohtak/Meham	CA TP	0	6	1500	1078	71.87%	-	-	-	1
252	2016-17	Aug-19	Madina to Girawar Road	Rohtak/Meham	CA TP	0	4	1000	825	82.50%	-	-	-	1
253	2016-17	Aug-19	Bainsy Minor RD 0 to tail	Rohtak/Meham	CA TP	0	6	1500	918	61.20%	-	-	1	-
254	2016-17	Aug-19	Kirsola Minor RD 54 to tail	Rohtak/Meham	CA TP	0	4	1000	622	62.20%	-	-	1	-
255	2016-17	Aug-19	Mali Minor RD Hisar Border to tail	Rohtak/Meham	CA TP	0	4	1000	612	61.20%	-	-	1	-
256	2016-17	Aug-19	BSB Canal RD 40-60 R/Side	Rohtak/Meham	CA TP	0	8	2000	1235	61.75%	-	-	1	-
257	2016-17	Apr-20	Meham to Bharan Road	Rohtak/ Mehham	CA TP	0	5	1250	810	64.80%	-	-	1	-
258	2016-17	Apr-20	Jind Road to Gharothi Chiri Raod	Rohtak/ Mehham	CA TP	0	8	2000	920	46.00%	-	1	-	-
259	2016-17	Apr-20	Chiri Minor RD 0 to tail	Rohtak/ Mehham	CA TP	0	6	1500	945	63.00%	-	-	1	-
260	2016-17	Apr-20	Meham Drain RD Basana Puli to Bhiwani Road	Rohtak/ Mehham	NPV ANR	10	0	2000	1280	64.00%	-	-	1	-
261	2016-17	Apr-20	Drain no-8 RD maroudi pull to Bhalamb Pull	Rohtak/ Mehham	NPV ANR	10	0	2000	1320	66.00%	-	-	1	-
262	2016-17	Apr-20	Drain no-8 RD Bhalamb Pli to Masudpur Puli	Rohtak/ Mehham	NPV ANR	10	0	2000	1260	63.00%	-	-	1	-
263	2016-17	Apr-20	Madina to Girawar Road	Rohtak/ Mehham	CA TP	0	4	1000	720	72.00%	-	-	-	1
264	2016-17	Apr-20	Bainsy Minor RD 0 to tail	Rohtak/ Mehham	CA TP	0	6	1500	918	61.20%	-	-	1	-
265	2016-17	Apr-20	Kirsola Minor RD 54 to tail	Rohtak/ Mehham	CA TP	0	4	1000	622	62.20%	-	-	1	-
266	2016-17	Apr-20	Mali Minor RD Hisar Border to tail	Rohtak/ Mehham	CA TP	0	4	1000	612	61.20%	-	-	1	-
267	2016-17	Apr-20	BSB Canal RD 40-60 R/Side	Rohtak/ Mehham	CA TP	0	8	2000	1242	62.10%	-	-	1	-

Sr. No.	Year of Plantation	Month of Monitoring	Site of Plantation	T Division/ Range	Scheme	Physical Target			Plants of Survival	Monitoring Report Survival %	Sites (no.) Survival Statistics			
						Ha	RKM	No. of Plants			< 20%	20-50%	50-70%	>70%
1	2	3	4	5	6	7	8	9	10	11	12	13	14	15
268	2016-17	Apr-20	BSB Canal RD 28-40 L/R	Rohtak/ Meham	CA TP	0	10	2500	875	35.00%	-	1	-	-
269	2016-17	Apr-20	Kahanaur Distributory RD 124 to 140	Rohtak/ Meham	CA TP	0	8	2000	1310	65.50%	-	-	1	-
270	2016-17	Apr-20	Rohtak Distributory	Rohtak/ Rohtak	NPV ANR	10	0	2000	100	5.00%	1	-	-	-
271	2016-17	Apr-20	Jassia to Dhamar Road L&R	Rohtak/ Rohtak	CA TP	0	5	1250	825	66.00%	-	-	1	-
272	2016-17	Apr-20	BSB Canal L&R	Rohtak/ Rohtak	CA TP	0	8	2000	1210	60.50%	-	-	1	-
273	2016-17	Apr-20	Kiloi to pOolangi Road L&R	Rohtak/ Rohtak	CA TP	0	4	1000	662	66.20%	-	-	1	-
274	2016-17	Apr-20	HSI IDC Rohtak	Rohtak/ Rohtak	NPV TP	0	9	2250	1395	62.00%	-	-	1	-
275	2016-17	Apr-20	Brahmanwas to Sanghi Road Km.-4L/R	Rohtak/ Rohtak	CA TP	0	6	1500	1065	71.00%	-	-	-	1
276	2016-17	Apr-20	Karontha to Pehrawar Road Km 0-3 L&R	Rohtak/ Rohtak	CA TP	0	8	2000	1240	62.00%	-	-	1	-
277	2016-17	Apr-20	Bhutiya Minor RD 0 To tail L&R	Rohtak/ Rohtak	CA TP	0	30	7500	2250	30.00%	-	1	-	-
278	2016-17	Apr-20	Jassia Drain	Rohtak/ Rohtak	NPV ANR	0	7	1400	142	10.14%	1	-	-	-
279	2016-17	Apr-20	HSI IDC Rohtak	Rohtak/ Rohtak	NPV TP	0	10	2500	1525	61.00%	-	-	1	-
280	2016-17	Mar-19	Majra Kheri Nayth Jouli Road	Sonipat/Gohana	CAMPA T.P.	0	10	2500	1900	76.00%	-	-	-	1
281	2016-17	Nov-19	Garwal Nijampur Road	Sonipat/Gohana	TP (CA) Campa	0	6	1500	935	62.33%	-	-	1	-
282	2016-17	Nov-19	Sargthal Dubheta Road	Sonipat/Gohana	TP (CA) Campa	0	5	1250	814	65.12%	-	-	1	-
283	2016-17	Nov-19	Butana Gangana Siwana Road	Sonipat/Gohana	TP (CA) Campa	0	8	2000	1249	62.45%	-	-	1	-
284	2016-17	Nov-19	Israna Distributory	Sonipat/Gohana	TP (CA) Campa	0	5	1250	827	66.16%	-	-	1	-
285	2016-17	Nov-19	Rithal Drain	Sonipat/Gohana	TP (CA) Campa	0	8	2000	1324	66.20%	-	-	1	-
286	2016-17	Nov-19	Butana Distributory	Sonipat/Gohana	TP (CA) Campa	0	10	2500	1587	63.48%	-	-	1	-
287	2016-17	Nov-19	Sunder Branch	Sonipat/Gohana	TP (CA) Campa	0	9	2250	1447	64.31%	-	-	1	-
288	2016-17	Nov-19	Butana Distributory	Sonipat/Gohana	TP (CA) Campa	0	10	2500	1528	61.12%	-	-	1	-
289	2016-17	Nov-19	Dahmer Minor	Sonipat/Gohana	Ridge (CA) Campa	0	15	7500	4653	62.04%	-	-	1	-
290	2016-17	Nov-19	Bali Minor	Sonipat/Gohana	Ridge (CA) Campa	0	7.5	3750	2665	71.07%	-	-	-	1
291	2016-17	Nov-19	Sisana Farmana Road 0-10	Sonipat/Rai	ANR (NPV) Campa	7	0	1400	1017	72.64%	-	-	-	1
292	2016-17	Nov-19	Silana Kheri Dahiya Road	Sonipat/Rai	TP (NPV) Campa	0	10	2500	1852	74.08%	-	-	-	1
293	2016-17	Nov-19	Bidhlan Ridhau Road	Sonipat/Rai	TP (NPV) Campa	0	4	1000	794	79.40%	-	-	-	1
294	2016-17	Nov-19	Sohti Minor	Sonipat/Rai	Ridge (CA) Campa	0	12	6000	3723	62.05%	-	-	1	-
295	2016-17	Nov-19	Delhi Branch 238-246	Sonipat/Rai	ANR (NPV) Campa	6	0	1200	867	72.25%	-	-	-	1
296	2016-17	Nov-19	Yamuna Bundh (Baroli to M.S. Road)	Sonipat/Rai	TP (CA) Campa	0	6	1500	932	62.13%	-	-	1	-
297	2016-17	Nov-19	Yamuna bandh Jhundpur to Jagdishpur	Sonipat/Rai	TP (CA) Campa	0	4	1000	663	66.30%	-	-	1	-
298	2016-17	Nov-19	SS majra-Bidhalan Road KM 0-4 L&R	Sonipat/Sonipat	TP (CA) CAMPA	0	5	1250	1014	81.12%	-	-	-	1

Sr. No.	Year of Plantation	Month of Monitoring	Site of Plantation	T Division/ Range	Scheme	Physical Target			Plants of Survival	Monitoring Report Survival %	Sites (no.) Survival Statistics			
						Ha	RKM	No. of Plants			< 20%	20-50%	50-70%	>70%
1	2	3	4	5	6	7	8	9	10	11	12	13	14	15
299	2016-17	Nov-19	Ahulana-Naya Bans Road KM 0-3 L&R	Sonipat/Sonipat	Ridge (CA) Campa	0	2.6	1300	871	67.00%	-	-	1	-
300	2016-17	Nov-19	Murthal-Mukinpur Road KM 0-3 L&R	Sonipat/Sonipat	TP (CA) NPV	0	7	1750	1286	73.49%	-	-	-	1
301	2016-17	Nov-19	Sardhana Dist. RD 0-16 L&R	Sonipat/Sonipat	TP (CA) CAMPA	0	12	3000	1955	65.17%	-	-	1	-
302	2016-17	Nov-19	Narayna Minor RD 0-12 L&R	Sonipat/Sonipat	TP (CA) CAMPA	0	8	2000	1388	69.40%	-	-	1	-
303	2016-17	Nov-19	Delhi Branch RD 160 to 185 L&R	Sonipat/Sonipat	TP (CA) CAMPA	0	7	1750	0	0.00%	1	-	-	-
304	2016-17	Nov-19	Sardhana Dist. RD 0-9 L&R	Sonipat/Sonipat	Ridge (CA) Campa	0	4.6	2300	1467	63.78%	-	-	1	-
305	2016-17	Nov-19	CLC RD 220-238 L/side	Sonipat/Sonipat	ANR (NPV) Campa	9	0	1800	1033	57.39%	-	-	1	-
306	2016-17	Jan-21	Murthal-Mukinpur road	Sonepat	NPV (TP)	0	7	1750	1070	61.14%	-	-	1	-
307	2016-17	Jan-21	Sardhana Distributary	Sonepat	CA (TP)	0	17	4250	1440	33.88%	-	1	-	-
308	2016-17	Jan-21	Bajana Shamri road	Gohana	CA (TP)	0	6	1500	1070	71.33%	-	-	-	1
309	2016-17	Jan-21	Butana Distributary	Gohana	CA (TP)	0	10	2500	1560	62.40%	-	-	1	-
310	2016-17	Jan-21	Rithal Drain	Gohana	CA (Ridge)	0	23.5	11750	8930	76.00%	-	-	-	1
311	2016-17	Jan-21	Silana Kheri Dahiya road	Rai	NPV (ANR)	10	0	2000	1320	66.00%	-	-	1	-
312	2016-17	Jan-21	Sisana Farmana road	Rai	NPV (ANR)	7	0	1400	860	61.43%	-	-	1	-
313	2016-17	Jan-21	Sisana Sehri road	Rai	NPV (ANR)	4	0	800	480	60.00%	-	-	1	-
314	2016-17	Jan-22	Kalka (T)	R 71 - C5	CAMPA ANR(NPV)	25	0	5000	3417	68.34%	-	-	1	-
315	2016-17	Jan-22	Pinjore (T)	Madhana to Kadyanai Road 0.3 L & R	CAMPA (NPV) TP	0	10	2500	768	30.72%	-	1	-	-
316	2016-17	Jan-22	Panchkula (T)	Chandi Mandir Jallah road	CAMPA CA (TP)	0	5	1250	874	69.92%	-	-	-	1
317	2016-17	Jan-23	Shahbad Barada Road & Damil Bandh Km 2-8 L/R, 16-20 L/R	Kurukshetra/ Thanesar	NPV (TP)	0	9.5	2375	1378	58.02%	-	-	1	-
318	2016-17	Nov-21	Jassia to Dhamar Road L&R	Rohtak/Rohtak	CA TP	0	5	1250	826	66.08%	-	-	1	-
319	2016-17	Nov-21	DHS Road KM 100-106	Rohtak/Meham	NPV TP	0	25	6250	4563	73.01%	-	-	-	1
320	2016-17	Dec-22	Uplana to Jabhala Road	Karnal/Assandh	NPV TP	0	4	1000	366	36.60%	-	1	-	-
321	2016-17	Dec-22	Barota to Tubewell Channel	Karnal/Assandh	NPV TP	0	8	2000	1293	64.65%	-	-	1	-
322	2016-17	Dec-22	GT Road KM 136-141 L&R	Karnal/Indri	CA TP	0	8	2000	1059	52.95%	-	-	1	-
323	2016-17	Jan-22	Rithal Drain	Sonipat/Gohana	CA Ridge	0	23.5	11750	8578	73.00%	-	-	-	1
324	2016-17	Jan-22	Butana Radd Side	Sonipat/Gohana	CA Ridge	0	18.5	9250	6198	67.01%	-	-	1	-
325	2016-17	Dec-21	Badli Gurgaon Road LM 1-9 L&R	Jhajjar/Bahadurgarh	CA TP	0	9	2250	1577	70.09%	-	-	-	1
326	2017-18	Feb-19	Laha Sec. 4 & 5	Ambala/ Naraingarh	CA T.P	0	15	3750	2628	70.08%	-	-	-	1
327	2017-18	Jul-20	Lucky Farm to Manglai Bandh	Ambala/ Ambala	TP (C.A)	0	9	2250	568	25.24%	-	1	-	-
328	2017-18	18-02-2021 & 02-03-2021	Jansui Distributary RD 20-30	Ambala/ Ambala	N.H.	0	8	2640	1826	69.17%	-	-	1	-
329	2017-18	Feb-21	Lucky Farm to Mangali Bundh	Ambala/ Ambala	CA (TP)	0	9	2250	512	22.76%	-	1	-	-

Sr. No.	Year of Plantation	Month of Monitoring	Site of Plantation	T Division/ Range	Scheme	Physical Target			Plants of Survival	Monitoring Report Survival %	Sites (no.) Survival Statistics			
						Ha	RKM	No. of Plants			< 20%	20-50%	50-70%	>70%
1	2	3	4	5	6	7	8	9	10	11	12	13	14	15
330	2017-18	17-07-2020 & 10-08-2020	Hamidpur R.F.	Ambala/ Naraingarh	TP (CA)	0	10	2500	1649	65.96%	-	-	1	-
331	2017-18	Feb-21	NH-73 Side & Shahzadpur By Pass Km. 143.5 to 148 (L & R)	Ambala/ Naraingarh	Beautification	0	9	6750	4592	68.03%	-	-	1	-
332	2017-18	Dec-18	D.P.-243	Morni/ Pinjore	(C.A) T.P	0	20	1840	1546	84.02%	-	-	-	1
333	2017-18	Dec-18	PKL Morni Road Km. 30 to 34 L/ R	Morni/ Morni		0	6	4500	4095	91.00%	-	-	-	1
334	2017-18	Aug-20	Panchkula Morni Road KM 30 to 34	Morni/ Morni	NPV	0	6	1500	1013	67.53%	-	-	1	-
335	2017-18	Nov-18	NH 344 Km. 82-90 L/ R	Yamuna Nagar/ Jagadhri	NH T.P.	0	9	2970	2620	88.22%	-	-	-	1
336	2017-18	Nov-18	Khizrabad R.F.	Yamuna Nagar/ Kalesar	CA T.P.	0	6	1500	1408	93.87%	-	-	-	1
337	2017-18	Aug-20	Sugh PF	Ynr/ Jagadhri	CA TP	0	6	1500	1154	76.93%	-	-	-	1
338	2017-18	Aug-20	NH 73 Km 73-82	Ynr/ Jagadhri	NH TP	0	9	2970	2494	83.97%	-	-	-	1
339	2017-18	Aug-20	Khizrabad RF	Ynr/ Kalesar	CA TP	0	6	1500	1232	82.13%	-	-	-	1
340	2017-18	Jan-21	Pammuwala	Ynr/ Sadhaura	Pit	8	0	2350	1628	69.28%	-	-	1	-
341	2017-18	Nov-20	Narwana branch RD 232-257L&R	Kurukshetra/ Thanesar	NPV/TP	0	8	2000	1422	71.10%	-	-	-	1
342	2017-18	Nov-20	Ramnagar Bundh RD 22-47 L+R	Kurukshetra/ Thanesar	CA/TP	0	12	3000	2023	67.43%	-	-	1	-
343	2017-18	Jul-20	Jadola to Bandrana Road Km 0-4 L/R	Kaithal/ Kaithal	CA (TP)	0	5	1250	924	73.92%	-	-	-	1
344	2017-18	Jul-20	Mastgarh Thehbutana Dera Gyan Singh Kharkada Bhuna Road Km 0-10 L/R	Kaithal/ Saraswati	CA (TP)	0	13	3250	2243	69.02%	-	-	1	-
345	2017-18	May-18	G.T. Road 132 to 136 L/R	Karnal/Indri	CAMPA NPV T.P.	0	5	1250	935	74.80%	-	-	-	1
346	2017-18	Apr-19	Assandh Sirsal Road Km. 0-4 L/R	Karnal/Assandh	CAMPA, TP (NPV)	0	6	1500	1080	72.00%	-	-	-	1
347	2017-18	Jul-20	Uplana-Uplani Road Km 0-5 L&R	Karnal Assandh	TP NPV	0	5	1250	815	65.20%	-	-	1	-
348	2017-18	Jul-20	G.T. Road Km 132-136 L&R	Karnal/ Indri	TP NPV	0	5	1250	990	79.20%	-	-	-	1
349	2017-18	Feb-21	G. T. Road	Karnal/ Indri	NPV TP	0	5	1250	890	71.20%	-	-	-	1
350	2017-18	Jul-20	Khorakheri to Shekhpura road	Karnal/ Karnal	TP NPV	0	4	1000	710	71.00%	-	-	-	1
351	2017-18	Jan-19	Rewari Khera Road to Kheri Asshra Road	Jhajjar/Bahadurgarh	CAMPA/ T.P.	0	4	1000	690	69.00%	-	-	1	-
352	2017-18	Aug-20	Jhajjar Farukhnagar Road, KM 0-11	Jhajjar	CA TP	0	8	2000	1420	71.00%	-	-	-	1
353	2017-18	Aug-20	Devarkhana to Lohat Road, KM 0-4	Bahadurgarh	TP NPV	0	4	1000	614	61.40%	-	-	1	-
354	2017-18	Aug-20	Kachroli Minor, RD 0-20	Matanhail	CA TP	0	8	2000	1365	68.25%	-	-	1	-
355	2017-18	Mar-21	JLN Feeder, RD 102-104.5	Matanhail	CA TP	0	13	3250	2810	86.46%	-	-	-	1
356	2017-18	Aug-20	New Urlana Minor RD 0 to tail (L&R)	Panipat/ Panipat	TP NPV	0	9	2250	1582	70.31%	-	-	1	-
357	2017-18	Dec-20	New Urlana Minor	Panipat/ Panipat	Campa NPV TP	0	9	2250	1400	62.22%	-	-	1	-
358	2017-18	Aug-20	Duk Railway Line KM 74 to 80	Panipat/ Samalkha	TP NPV	0	13	3250	1250	38.46%	-	1	-	-
359	2017-18	Dec-20	Railway Line KM 74 to 80 L/Side	Panipat/ Samalkha	TP NPV	0	13	3250	1105	34.00%	-	1	-	-
360	2017-18	Feb-19	Kherawat to Dighal Chulana Road L/R	Rohtak/Rohtak	CA T.P	0	8	2000	1480	74.00%	-	-	-	1

Sr. No.	Year of Plantation	Month of Monitoring	Site of Plantation	T Division/ Range	Scheme	Physical Target			Plants of Survival	Monitoring Report Survival %	Sites (no.) Survival Statistics			
						Ha	RKM	No. of Plants			< 20%	20-50%	50-70%	>70%
1	2	3	4	5	6	7	8	9	10	11	12	13	14	15
361	2017-18	Aug-20	Rohtak to Bhiwani Railway line	Rohtak/ Meham	CA TP	0	8	2000	1520	76.00%	-	-	-	1
362	2017-18	Aug-20	Bhaloth Minor RD 0-tail	Rohtak/ Rohtak	CA TP	0	7	1750	1172	66.97%	-	-	1	-
363	2017-18	Aug-20	JLN Feeder RD 156 to 179	Rohtak/ Rohtak	CA TP	0	4	1000	620	62.00%	-	-	1	-
364	2017-18	Mar-19	Ghasoli-Pipli Khera Via Umedgarh Road Km. 0-5 L/R	Sonipat/Sonipat	CA T.P.	0	5	1250	950	76.00%	-	-	-	1
365	2017-18	Jan-21	Ghasoli-Pipali khera via Umedgarh road	Sonepat	CA (TP)	0	5	1250	652	52.16%	-	-	1	-
366	2017-18	Jan-21	BSB	Sonepat	CA (TP)	0	5	1250	752	60.16%	-	-	1	-
367	2017-18	Jan-21	Guhna Minor	Sonepat	CA (TP)	0	7	1750	1140	65.14%	-	-	1	-
368	2017-18	Jan-21	Moi to Kahni road	Gohana	CA (TP)	0	6	1500	1025	68.33%	-	-	1	-
369	2017-18	Jan-21	Ramgarh Minor	Gohana	CA (TP)	0	12	3000	1920	64.00%	-	-	1	-
370	2017-18	Jan-21	Jattola Minor	Rai	CA (TP)	0	20	5000	3310	66.20%	-	-	1	-
371	2017-18	Jan-21	Khewra Deepalpur road	Rai	NPV (TP)	0	4	1000	550	55.00%	-	-	1	-
372	2017-18	Jan-22	Pinjore (T)	DP- 243	CAMPA CA (TP)	0	20	5000	3384	67.68%	-	-	1	-
373	2017-18	Jan-22	Pinjore (T)	R-63 C-3	CAMPA (CA) TP	0	40	10000	6502	65.02%	-	-	1	-
374	2017-18	Jan-22	Morni (T)	Panchkula-Morni Road KM 30 -34 L/R	CAMPA	0	6	4500	3064	68.09%	-	-	1	-
375	2017-18	Oct-21	Ambala Hissar Road & Matheri by Pass Km 10 - 16.	Ambala/Ambala	NH Campa	-	20	6600	4559	69.08%	-	-	1	-
376	2017-18	Jan-23	Tangri Right Marginal Bandh RD 26 32 L & R.	Ambala/Ambala	CA (TP) @250/RKM	0	5	1250	662	52.96%	-	-	1	-
377	2017-18	Jan-23	Kapoori Bandh	Ambala/Ambala	CA (TP)	0	4	1000	602	60.20%	-	-	1	-
378	2017-18	Dec-21	R.F. Nikatpura Jungle	Kurukshetra/ Pehowa	CA TP	0	18	4500	2925	65.00%	-	-	1	-
379	2017-18	Dec-21	Ambala - Hisaar Road Km. 24-29 (L & R)	Kurukshetra/ Thanesar	CA Campa	0	10	3300	2237	67.79%	-	-	1	-
380	2017-18	Dec-21	Ramnagar Bundh RD 22-47 L & R	Kurukshetra/ Thanesar	CA TP	0	12	3000	812	27.07%	-	1	-	-
381	2017-18	Feb-22	Mugalwali RF	Yamuna Nagar/ Sadhaura	CA (T.P.)	10	0	11000	3180	28.91%	-	1	-	-
382	2017-18	Feb-22	W.J.C. RD 107 to 138 L/R Side	Yamuna Nagar/ Jagadhri	CAMPA CA (T.P.)	0	17	4250	2392	56.28%	-	-	1	-
383	2017-18	Nov-21	Jadola to Bandrand Road Km 0-4 L & R	Kaithal/Kaithal	Campa C.A. T.P.	0	5	1250	874	69.92%	-	-	-	1
384	2017-18	Nov-21	Rohtak to Bhiwani Railway Line	Rohtak/Meham	CA TP	1.5	0	2000	1321	66.05%	-	-	1	-
385	2017-18	Jan-23	Kharawar to Dighal-Chuliana Road	Rohtak/Rohtak	CA(TP)	0	8	2000	1388	69.40%	-	-	1	-
386	2017-18	Jan-23	Brahmanwas to Dhamar	Rohtak/Rohtak	CA(TP)	0	3	750	369	49.20%	-	1	-	-
387	2017-18	Jan-23	Raja Kaccha Goher	Rohtak/Meham	CA(TP)	0	7	1750	65	3.71%	1	-	-	-
388	2017-18	Jan-23	Kahnour to Nigana Road	Rohtak/Meham	CA(TP)	0	4	1000	614	61.40%	-	-	1	-
389	2017-18	Oct-21	New Urlana Miner R.D. 0 to tail L & R	Panipat/Panipat	NPV TP	-	9	2250	1532	68.09%	-	-	1	-
390	2017-18	Oct-21	DUK Railway Line KM 74 to 80	Panipat/Samalkha	NPV TP Campa	-	13	3250	2342	72.06%	-	-	-	1

Sr. No.	Year of Plantation	Month of Monitoring	Site of Plantation	T Division/ Range	Scheme	Physical Target			Plants of Survival	Monitoring Report Survival %	Sites (no.) Survival Statistics			
						Ha	RKM	No. of Plants			< 20%	20-50%	50-70%	>70%
1	2	3	4	5	6	7	8	9	10	11	12	13	14	15
391	2017-18	Jan-23	Kakoda to Chamrara Km. 0-4 L&R	Panipat/Panipat	NPV TP	0	2	500	253	50.60%	-	-	1	-
392	2017-18	Nov-22	Jahangirpur I-L Minor	Jhajjar/Jhajjar	CA TP	0	2	500	119	23.80%	-	1	-	-
393	2018-19	Sep-18	NH-344 Km. 117-128 L/ R	Ambala/ Saha	NPV	0	30	7500	6080	81.07%	-	-	-	1
394	2018-19	Sep-18	Ambala Hisar Road Jansui bypass L/ R	Ambala/ Ambala	T.P.	0	4	1000	920	92.00%	-	-	-	1
395	2018-19	Sep-18	Main Railway line Km. 245-246	Ambala/ Saha	CA (Pits)	5	0	5500	4450	80.91%	-	-	-	1
396	2018-19	Feb-19	Shahzadpur Sadhoura DB Road Km. 5-12 L/ R	Ambala/ Naraingarh	NPV T.P	0	5	1250	1075	86.00%	-	-	-	1
397	2018-19	Feb-19	S.S. Road Km. 42-50 L/ R	Ambala/ Saha	CA	2.5	0	2750	2150	78.18%	-	-	-	1
398	2018-19	19-02-2021 & 02-03-2021	Ambala Hisar Road Km. 07-16 (L & R)	Ambala/ Ambala	NPV (NH)	0	7	3500	2383	68.09%	-	-	1	-
399	2018-19	11-02-2021 & 12-02-2021	Hamidpur PF	Ambala/ Naraingarh	TP	0	15	16500	1908	11.56%	1	-	-	-
400	2018-19	Feb-21	Laha Section- 4 & 5	Ambala/ Naraingarh	C.A.	5.69	0	6259	4317	68.97%	-	-	1	-
401	2018-19	Feb-21	Shahpur R.F.	Ambala/ Naraingarh	C.A.	3.4	0	3740	2548	68.13%	-	-	1	-
402	2018-19	Dec-18	Ambala Kalka Railway Line RD 256 to 260	Morni/ Kalka	NPV	0	5	1250	1010	80.80%	-	-	-	1
403	2018-19	Dec-18	Khera to Premtura Road	Morni/ Kalka	NPV	0	20	5000	4402	88.04%	-	-	-	1
404	2018-19	Dec-18	Bir Ghaggar P.F.	Morni/ Panchkula	CA	0	20	5000	4402	88.04%	-	-	-	1
405	2018-19	Apr-19	C-186	Morni/ Morni	CA	2.03	0	2025	1662	82.07%	-	-	-	1
406	2018-19	Apr-19	NH-73 Km. 145 to 155.9 L/ R	Morni/ Raipur Rani		0	40	5000	4231	84.62%	-	-	-	1
407	2018-19	Apr-19	R-70, C-3	Morni/ Panchkula	CA Small	2.93	0	2934	2148	73.21%	-	-	-	1
408	2018-19	Apr-19	R-71, C-8	Morni/ Kalka	C.A.	3.8	0	1930	1392	72.12%	-	-	-	1
409	2018-19	Dec-20	Khera Premtura Road	Morni/ Kalka	NPV	0	5	1250	937	74.96%	-	-	-	1
410	2018-19	Dec-20	C-186, C-187, C-188,C-189	Morni/ Morni	CA	7.94	0	2000	1383	69.15%	-	-	1	-
411	2018-19	Nov-18	Gohorabani PF	Yamuna Nagar/ Chhachhrauli	CA T.P.	0	14	3500	3220	92.00%	-	-	-	1
412	2018-19	Jan-19	Balachour PF C-1	Yamuna Nagar/ Chhachhrauli	CA T.P.	0	35	8750	6648	75.98%	-	-	-	1
413	2018-19	Jan-19	Nizampur RF	Yamuna Nagar/ Sadhoura	CA (T.P)	0	5	1250	1007	80.56%	-	-	-	1
414	2018-19	Jan-19	Gari-Viran P.F.	Yamuna Nagar/ Sadhoura	CA T.P.	0	15	3750	3524	93.97%	-	-	-	1
415	2018-19	Jan-19	Manakpur RF	Yamuna Nagar/ Jagadhri	C.A. T.P.	0	10	2500	2150	86.00%	-	-	-	1
416	2018-19	Aug-20	Bir Tarharpur	Ynr/ Chhachhrauli	CA TP	0	10	2500	2148	85.92%	-	-	-	1
417	2018-19	Jan-21	Ganauli RF C-II	Ynr/ Chhachhrauli	CA TP	0	20	1650	1241	75.21%	-	-	-	1
418	2018-19	Aug-20	WJC RD 107-114	Ynr/ Jagadhri	CA TP	0	8	2000	1663	83.15%	-	-	-	1
419	2018-19	Jan-21	Chetaing Drain Kheri Lakha singh to Bubka Head	Ynr/ Jagadhri	CA TP	0	20	5000	3610	72.20%	-	-	-	1
420	2018-19	Jan-21	NH 344 Km 96-104 L&R	Ynr/ Jagadhri	NH TP	0	25	6250	4758	76.13%	-	-	-	1
421	2018-19	Jan-21	WHC RD 107-138 L&R	Ynr/ Jagadhri	CA TP	0	17	4250	3018	71.01%	-	-	-	1
422	2018-19	Aug-20	Ramgarh Sawai RF	Ynr/ Sadhaura	CA TP	0	10	2500	1904	76.16%	-	-	-	1

Sr. No.	Year of Plantation	Month of Monitoring	Site of Plantation	T Division/ Range	Scheme	Physical Target			Plants of Survival	Monitoring Report Survival %	Sites (no.) Survival Statistics			
						Ha	RKM	No. of Plants			< 20%	20-50%	50-70%	>70%
1	2	3	4	5	6	7	8	9	10	11	12	13	14	15
423	2018-19	Jan-21	Salehpur PF	Ynr/ Sadhaura	Pit	14	0	15400	10473	68.01%	-	-	1	-
424	2018-19	Jul-20	DUK Railway line Km 151-163 L+R	Kuruksherta/ Thanesar	CA (TP) Total 177.79 RKM	0	38	9500	7410	78.00%	-	-	-	1
425	2018-19	Jul-20	Thanesar Jhansa Road 0-20 L+R	Kuruksherta/ Thanesar	CA (TP) Total 177.79 RKM	0	0.84	210	168	80.00%	-	-	-	1
426	2018-19	Jul-20	DUK Railway line Km 179-180 L+R	Kuruksherta/ Thanesar	CA (TP) Total 177.79 RKM	0	8	2000	1580	79.00%	-	-	-	1
427	2018-19	Jul-20	DUK Railway Line KM 182-188 L+R	Kuruksherta/ Thanesar	CA (TP) Total 177.79 RKM	0	44.21	11052.5	9063	82.00%	-	-	-	1
428	2018-19	Jul-20	Jhansa Bundh RD 30-45 L+R	Kuruksherta/ Thanesar	CA (TP) Total 177.79 RKM	0	4	1000	810	81.00%	-	-	-	1
429	2018-19	Jul-20	Markanda Bundh RD 0-12	Kuruksherta/ Thanesar	CA (TP) Total 177.79 RKM	0	10	2500	2025	81.00%	-	-	-	1
430	2018-19	Jul-20	Kalyana Railway station Km185-186 L+R	Kuruksherta/ Thanesar	CA (TP) Total 177.79 RKM	0	5	1250	1075	86.00%	-	-	-	1
431	2018-19	Jul-20	Mohri Railway Station KM 187-188 L+R	Kuruksherta/ Thanesar	CA (TP) Total 177.79 RKM	0	15	3750	3037	80.99%	-	-	-	1
432	2018-19	Jul-20	Pehwa patiyala Road KM 3-12 L+R	Kurukshetra/ Pehowa	CA-TP	0	12	3000	2520	84.00%	-	-	-	1
433	2018-19	Jul-20	Kanthla Supply Chanal RD 0-25 L+R	Kurukshetra/ Pehowa	CA-TP	0	52	13000	10270	79.00%	-	-	-	1
434	2018-19	Jul-20	Karaha sahib To Adhoya Road KM0-60 L+R	Kurukshetra/ Pehowa	NPV-TP	0	12	3000	2520	84.00%	-	-	-	1
435	2018-19	Jul-20	Ishaq to seonsar Road KM 0-3 L+R	Kurukshetra/ Pehowa	NPV-TP	0	2	500	390	78.00%	-	-	-	1
436	2018-19	Jul-20	Bodha Vyamshala	Kurukshetra/ Pehowa	NPV-TP	0	1	250	220	88.00%	-	-	-	1
437	2018-19	Jul-20	Markanda Bundh RD 20-44 L+R	Kurukshetra/ Pehowa	NPV-TP	0	16	4000	3160	79.00%	-	-	-	1
438	2018-19	Jul-20	RF Barason RECT No. 12,21	Kurukshetra/ Pehowa	Native species	10	0	5000	4200	84.00%	-	-	-	1
439	2018-19	Jul-20	RF Barason RECT No. 21	Kurukshetra/ Pehowa	Native species	5		2500	1975	79.00%	-	-	-	1
440	2018-19	Jul-20	RF Bakhali RECT No 29,30	Kurukshetra/ Pehowa	Native species	15	0	7500	6150	82.00%	-	-	-	1
441	2018-19	Jul-20	RF Ramgarh RECT No. 39,40	Kurukshetra/ Pehowa	Native species	15	0	7500	5850	78.00%	-	-	-	1
442	2018-19	Jul-20	RF RAMgarh RECT No. 26	Kurukshetra/ Pehowa	Native species	5	0	2500	2125	85.00%	-	-	-	1
443	2018-19	Jul-20	RF Ramgarh RECT No, 25	Kurukshetra/ Pehowa	Native species	10	0	5000	4150	83.00%	-	-	-	1
444	2018-19	Jul-20	RF Ramgarh RECT No,24	Kurukshetra/ Pehowa	Native species	10	0	5000	3950	79.00%	-	-	-	1
445	2018-19	Jul-20	RF Seonsar RECT No. 64	Kurukshetra/ Pehowa	Native species	10		5000	4115	82.30%	-	-	-	1
446	2018-19	Jul-20	RF Seonsar RECT No. 65,74	Kurukshetra/ Pehowa	Native species	10	0	5000	3905	78.10%	-	-	-	1
447	2018-19	Jul-20	RF Seonsar RECT No. 85	Kurukshetra/ Pehowa	Native species	5	0	2500	1950	78.00%	-	-	-	1
448	2018-19	Jul-20	A/H Road KM 35-40 L+R	Kurukshetra/ Pehowa	Plantation of national Highway Shurb 500 Plants per RKM	0	8	4000	3640	91.00%	-	-	-	1
449	2018-19	Jul-20	A/H Road KM 48-55 L+R bye pass	Kurukshetra/ Pehowa	Plantation of national Highway Shurb 500 Plants per RKM	0	15	7500	6975	93.00%	-	-	-	1

Sr. No.	Year of Plantation	Month of Monitoring	Site of Plantation	T Division/ Range	Scheme	Physical Target			Plants of Survival	Monitoring Report Survival %	Sites (no.) Survival Statistics			
						Ha	RKM	No. of Plants			< 20%	20-50%	50-70%	>70%
1	2	3	4	5	6	7	8	9	10	11	12	13	14	15
450	2018-19	Jul-20	A/H Road KM 55-60 L+R	Kurukshetra/ Pehowa	Plantation of national Highway Shurb 500 Plants per RKM	0	9	4500	4243	94.29%	-	-	-	1
451	2018-19	Jul-20	A/H Road KM 35-45 L+R	Kurukshetra/ Pehowa	Plantation of national Highway Shurb 250 Plants per RKM	0	38	9500	8740	92.00%	-	-	-	1
452	2018-19	Jul-20	A/H Road KM 48-55 L+R bye pass	Kurukshetra/ Pehowa	Plantation of national Highway Shurb 250 Plants per RKM	0	30	7500	6750	90.00%	-	-	-	1
453	2018-19	Jul-20	A/H Road KM 55-65 L+R	Kurukshetra/ Pehowa	Plantation of national Highway Shurb 250 Plants per RKM	0	32	8000	7312	91.40%	-	-	-	1
454	2018-19	Nov-20	RF Barason Rect no 12,21	Kurukshetra/ Pehowa	Native Species	0	15	7500	6273	83.64%	-	-	-	1
455	2018-19	Jul-20	Dhirpur Railway station	Kurukshetra/ Thanesar	CA (TP) Total 177.79 RKM	0	0.95	238	199	83.61%	-	-	-	1
456	2018-19	Jul-20	RF Bir sujra	Kurukshetra/ Thanesar	CA (TP) Total 177.79 RKM	0	10	2500	2050	82.00%	-	-	-	1
457	2018-19	Jul-20	Left Bundh RD 0-15 L+R	Kurukshetra/ Thanesar	NPV(TP) Total 120 RKM	0	8	2000	1680	84.00%	-	-	-	1
458	2018-19	Jul-20	Markanda Distributry RD 0-15 L+R	Kurukshetra/ Thanesar	NPV(TP) Total 120 RKM	0	6	1500	1215	81.00%	-	-	-	1
459	2018-19	Jul-20	Bhusthla School	Kurukshetra/ Thanesar	NPV(TP) Total 120 RKM	0	4	1000	780	78.00%	-	-	-	1
460	2018-19	Jul-20	Jhansa to Shahabad Bundh	Kurukshetra/ Thanesar	NPV(TP) Total 120 RKM	0	4	1000	840	84.00%	-	-	-	1
461	2018-19	Jul-20	Thanessar distibutry RD 0-12 L+R	Kurukshetra/ Thanesar	NPV(TP) Total 120 RKM	0	2	500	390	78.00%	-	-	-	1
462	2018-19	Jul-20	Dholra T/ chanal from T/well No. 4 to WJC and WJC RD 143-150 Right side ki right side	Kurukshetra/ Thanesar	NPV(TP) Total 120 RKM	0	20	5000	4200	84.00%	-	-	-	1
463	2018-19	Jul-20	GT Road 181-190 L+R divider and service road	Kurukshetra/ Thanesar	NPV(TP) Total 120 RKM	0	6	1500	1290	86.00%	-	-	-	1
464	2018-19	Jul-20	DUK Railway line KM 180-184 Left side	Kurukshetra/ Thanesar	NPV(TP) Total 120 RKM	0	8	2000	1560	78.00%	-	-	-	1
465	2018-19	Jul-20	Damli Bundh and Damli Road RD 21-22	Kurukshetra/ Thanesar	NPV(TP) Total 120 RKM	0	8	2000	1700	85.00%	-	-	-	1
466	2018-19	Jul-20	GT Road 171-181 L+R	Kurukshetra/ Thanesar	NPV(TP) Total 120 RKM	0	4	1000	800	80.00%	-	-	-	1
467	2018-19	Jul-20	DUK railway line KM 164-167 L+R	Kurukshetra/ Thanesar	NPV(TP) Total 120 RKM	0	4	1000	790	79.00%	-	-	-	1

Sr. No.	Year of Plantation	Month of Monitoring	Site of Plantation	T Division/ Range	Scheme	Physical Target			Plants of Survival	Monitoring Report Survival %	Sites (no.) Survival Statistics			
						Ha	RKM	No. of Plants			< 20%	20-50%	50-70%	>70%
1	2	3	4	5	6	7	8	9	10	11	12	13	14	15
468	2018-19	Jul-20	Shahbadh Thol road KM 1-8 L+R	Kurukshetra/ Thanesar	NPV(TP) Total 120 RKM	0	8	2000	1686	84.30%	-	-	-	1
469	2018-19	Jul-20	Jhansha Rohti Road KM 0-3 and rohti Bundh 0 to end L+R	Kurukshetra/ Thanesar	NPV(TP) Total 120 RKM	0	9	2250	1755	78.00%	-	-	-	1
470	2018-19	Jul-20	Isharghar Jalkheri Road KM 0-8	Kurukshetra/ Thanesar	NPV(TP) Total 120 RKM	0	4	1000	850	85.00%	-	-	-	1
471	2018-19	Jul-20	Thanesar Distributry RD from Dhobi ghat to Barahamsrovar	Kurukshetra/ Thanesar	NPV(TP) Total 120 RKM	0	4	1000	810	81.00%	-	-	-	1
472	2018-19	Jul-20	Militray Farm Dhantori	Kurukshetra/ Thanesar	NPV(TP) Total 120 RKM	0	20	5000	4010	80.20%	-	-	-	1
473	2018-19	Jul-20	RF Sonti	Kurukshetra/ Thanesar	Native Species	5	0	2500	2082	83.28%	-	-	-	1
474	2018-19	Jul-20	A/H Road KM24-29 L+R	Kurukshetra/ Thanesar	Plantation of national Highway Shurb 500 Plants per RKM	0	8	4000	3800	95.00%	-	-	-	1
475	2018-19	Mar-19	Fatehpur Escape C-5	Kaithal/ Pundri	(Tall)	0	20	5000	4351	87.02%	-	-	-	1
476	2018-19	Mar-21	RF Siwan Compartment No. 8,11, Part 1 &2	Kaithal/ Kaithal	CA Small	14.5	0	15950	11168	70.02%	-	-	-	1
477	2018-19	Mar-21	N.K. Railway Line KM 50-52 L&R	Kaithal/ Kaithal	CA Small	7.5	0	8250	5529	67.02%	-	-	1	-
478	2018-19	Mar-21	Fatehpur Escape C-5	Kaithal/ Pundri	NPV TP	0	20	5000	3584	71.68%	-	-	-	1
479	2018-19	Mar-21	R.F. Machhrehri/Bichhian Rect. 9.15	Kaithal/ Saraswati	CA Small	10	0	3695	2626	71.07%	-	-	-	1
480	2018-19	Dec-18	Panipat to Kaithal Road 37 to 41 L/R	Karnal/Assandh	C.A. T.P.	0	10	2500	2305	92.20%	-	-	1	-
481	2018-19	Apr-19	S.Y.L., 42-47	Karnal/Indri	CA TP	0	31	7750	6277	80.99%	1	-	-	-
482	2018-19	Apr-19	R.F. Bassi C.No.	Karnal/Assandh	C.A.	0	14	3500	2940	84.00%	-	-	-	1
483	2018-19	Apr-19	Jamuna Bandh Rana Majra to Lalpura 0-15 L/R	Karnal/Karnal	CAMPA T.P.	0	40	10000	8100	81.00%	-	-	-	1
484	2018-19	Jul-20	Nardak Distri. Kaitpur Khera to Assandh Salwan Rd. Pul.	Karnal/ Assandh	CA TP	0	14	3500	2275	65.00%	-	-	1	-
485	2018-19	Feb-21	Panipat Kaithal Road	Karnal/ Assandh	CA TP	0	10	2500	1655	66.20%	-	-	1	-
486	2018-19	Jul-20	WJC RD 40-50 L/R	Karnal/ Indri	CA TP	0	10	2500	130	5.20%	1	-	-	-
487	2018-19	Feb-21	Indri Escape	Karnal/ Indri	CA TP	10	0	2500	1620	64.80%	-	-	1	-
488	2018-19	Feb-21	Yamuna Bundh	Karnal/ Karnal	CA TP	0	20	5000	2305	46.10%	-	1	-	-
489	2018-19	Feb-21	R.F. Baragoan	Karnal/ Karnal	CA TP	2	0	2000	1490	74.50%	-	-	-	1
490	2018-19	Feb-21	R.F. Shiekhpora	Karnal/ Karnal	CA Native TP	7	0	3500	2310	66.00%	-	-	1	-
491	2018-19	Jul-20	WJC Canal Gagsina Pull to Munal Head	Karnal/ karnal	CA TP	0	7	1750	1229	70.23%	-	-	1	-
492	2018-19	Aug-20	Kot Surha Road, KM 0-5	Jhajjar	CA TP	0	6	1500	752	50.13%	-	1	-	-
493	2018-19	Aug-20	KCB Drain, RD Kherka Gurjar Pull to Rohad Badli Road Pull L&R	Bahadurgarh	CA TP	0	7	1750	840	48.00%	-	1	-	-
494	2018-19	Aug-20	Ladayan to Mundaheera Road, KM 0-4	Matanhail	CA TP	0	5	1250	442	35.36%	-	1	-	-
495	2018-19	Mar-21	Tandaheri to DHS Road, KM 0-6	Bahadurgarh	CA TP	0	5	1250	475	38.00%	-	1	-	-

Sr. No.	Year of Plantation	Month of Monitoring	Site of Plantation	T Division/ Range	Scheme	Physical Target			Plants of Survival	Monitoring Report Survival %	Sites (no.) Survival Statistics			
						Ha	RKM	No. of Plants			< 20%	20-50%	50-70%	>70%
1	2	3	4	5	6	7	8	9	10	11	12	13	14	15
496	2018-19	Mar-21	Chhuchhakwas Minor, RD 0-20	Matanhail	CA TP	0	20	5000	2760	55.20%	-	-	1	-
497	2018-19	Nov-18	Khalila to Bursham Road Km. 0 to 4 L/R	Panipat/Samalkha	CAMPA NPV T.P.	0	3	750	690	92.00%	-	-	-	1
498	2018-19	Aug-20	Old Rohtak Canal Shera to Madlauda Area	Panipat/ Panipat	CA TP	0	29.01	7252	5345	73.70%	-	-	-	1
499	2018-19	Aug-20	Madlauda Minor	Panipat/ Panipat	CA TP	0	6	1500	1035	69.00%	-	-	1	-
500	2018-19	Dec-20	Old Rohtak Canal	Panipat/ Panipat	Campa CA	0	29.01	7250	5370	74.07%	-	-	-	1
501	2018-19	Dec-20	Delhi Parllel RD 13 to 32 L/Side	Panipat/ Panipat	Campa CA TP	0	29.96	6740	3641	54.02%	-	-	1	-
502	2018-19	Aug-20	Drain No.2 RD 187 to 204 L&R	Panipat/ Samalkha	CA TP	0	20	5000	2200	44.00%	-	1	-	-
503	2018-19	Dec-20	Drain No.2 RD 187 to 204 L&R	Panipat/ Samalkha	CAMPA CA	0	20	5000	2250	45.00%	-	1	-	-
504	2018-19	Dec-20	Samalkha to Hathwala Road Km. 0-12	Panipat/ Samalkha	Campa NPV TP	0	13	3250	1985	61.08%	-	-	1	-
505	2018-19	Aug-20	Meham Beri RD Km 7-17	Rohtak/ Meham	CA TP	0	6	1500	1065	71.00%	-	-	-	1
506	2018-19	Aug-20	Pilana Minor	Rohtak/ Meham	CA TP	0	8	2000	1522	76.10%	-	-	-	1
507	2018-19	Aug-20	JSB canal	Rohtak/ Rohtak	CA TP	0	12	3000	1890	63.00%	-	-	1	-
508	2018-19	Jan-21	SS Majra Mohana road	Sonepat	CA (TP)	0	6	1500	1065	71.00%	-	-	-	1
509	2018-19	Jan-21	Garhi to Nayat road	Gohana	CA (TP)	0	5	1250	950	76.00%	-	-	-	1
510	2018-19	Jan-21	Bangar Minor	Gohana	CA (TP)	0	5	2500	1825	73.00%	-	-	-	1
511	2018-19	Jan-22	Raipur Rani (T)	NH-73 - KM 145 to 155.9 L & R	CAMPA NPV TP	0	20	5000	3492	69.84%	-	-	-	1
512	2018-19	Jan-22	Kalka (T)	Ambala-Kalka (DUK) Railway line, RD-256 to 260 L & R	CAMPA TP (NPV)	0	10	2500	1784	71.36%	-	-	-	1
513	2018-19	Jan-22	Kalka (T)	Khera Prempura Road 0 to Tail L & R	TP(NPV)	0	5	1250	864	69.12%	-	-	1	-
514	2018-19	Jan-22	Panchkula (T)	Bir Ghaggar P.F.	CAMPA CA (TP)	0	20	5000	3544	70.88%	-	-	-	1
515	2018-19	Oct-21	S.S Road KM 42-50	Ambala/Saha	CA	2.5	-	2750	2009	73.05%	-	-	-	1
516	2018-19	Oct-21	Tangri left marginal bandh	Ambala/Ambala	CA	5	-	5500	3631	66.02%	-	-	1	-
517	2018-19	Jan-23	Manakpur R.F.	Ambala/Naraingarh	CAMPA CA TP @1100/Ha.	5	0	5500	3612	65.67%	-	-	1	-
518	2018-19	Jan-23	Adhoya Akalgarh Road KM 0 - 5	Ambala/Saha	CA @ 1100/Ha.	1.32	0	1452	960	66.12%	-	-	1	-
519	2018-19	Jan-23	Alawalpur Foksa Road	Ambala/Saha	CA @ 1100/Ha.	1	0	1100	262	23.82%	-	1	-	-
520	2018-19	Jan-23	Bhunni Left Bundh RD 31-39 Left	Ambala/Ambala	TP NPV @ 250/RKM	0	8	2000	1382	69.10%	-	-	1	-
521	2018-19	Jan-23	Bhunni Right Bandh RD 34-39 Right	Ambala/Ambala	CA Pits @1100/Ha.	2	0	2200	1489	67.68%	-	-	1	-
522	2018-19	Jan-23	Tangri Right Marginal Bandh RD 40-50 L & R.	Ambala/Ambala	NPV TP	0	12	3000	1896	63.20%	-	-	1	-
523	2018-19	Dec-21	Pehowa - Patiala Road Km 3 - 12 L & R	Kurukshetra/ Pehowa	CA TP	0	12	3000	1510	50.33%	-	-	1	-
524	2018-19	Dec-21	Markanda Bundh RD 0 - 12	Kurukshetra/ Thanesar	CA TP	0	10	2500	1198	47.92%	-	1	-	-

Sr. No.	Year of Plantation	Month of Monitoring	Site of Plantation	T Division/ Range	Scheme	Physical Target			Plants of Survival	Monitoring Report Survival %	Sites (no.) Survival Statistics			
						Ha	RKM	No. of Plants			< 20%	20-50%	50-70%	>70%
1	2	3	4	5	6	7	8	9	10	11	12	13	14	15
525	2018-19	Jan-23	DUK Railway Line Km 182 - 188 L/R	Kurukshetra/ Thanesar	CA (TP)	0	44.21	11053	5924	53.60%	-	-	1	-
526	2018-19	Feb-22	Ramgarh Sawai RF	Yamuna Nagar/ Sadhoura	CAMPA (T.P.)	0	10	2500	1743	69.72%	-	-	-	1
527	2018-19	Feb-22	Chetang Drain (Kheri Lakha Singh - Bubka Head)	Yamuna Nagar/ Jagadhri	CAMPA CA (T.P.)	0	20	5000	2994	59.88%	-	-	1	-
528	2018-19	Feb-22	NH-344 Km 96-104 L & R	Yamuna Nagar/ Jagadhri	CAMPA NH (T.P.)	0	25	6250	5438	87.01%	-	-	-	1
529	2018-19	Nov-21	R.F. Siwan Compartment No. 8,11 Part 1 & 2	Kaithal/Kaithal	Campa C.A. S.P.	14.5	-	15950	10622	66.60%	-	-	1	-
530	2018-19	Nov-21	N. K. Railway Line Km 50 - 52 L & R	Kaithal/Kaithal	Campa C.A. S.P.	7.5	-	8250	5374	65.14%	-	-	1	-
531	2018-19	Nov-22	Teak Kathwar to Khanoda Rd 0-15 L & R	Kaithal/Kaithal	NPV- TP	0	2	500	432	86.40%	-	-	-	1
532	2018-19	Nov-22	Dhand Road to Khanoda Road, KM 0-4 L & R	Kaithal/Kaithal	CA- Pits	1.5	0	1650	1154	69.94%	-	-	-	1
533	2018-19	Nov-22	Franshwala to Kutubpur Road KM 0-2 L & R	Kaithal/Kaithal	NPV- TP	0	4	1000	658	65.80%	-	-	1	-
534	2018-19	Nov-21	JSB Canal	Rohtak/Rohtak	CA TP	0	12	3000	2160	72.00%	-	-	-	1
535	2018-19	Mar-22	Kalanur Bypass	Rohtak/Meham	Campa TP	0	6	1500	942	62.80%	-	-	1	-
536	2018-19	Mar-22	Gudhan Minor	Rohtak/Meham	CA TP	0	5	1250	771	61.68%	-	-	1	-
537	2018-19	Mar-22	Farmana Bedwa Samain Road	Rohtak/Meham	CA TP	0	6	1500	1050	70.00%	-	-	-	1
538	2018-19	Mar-22	Meham Beri Road	Rohtak/Meham	CA TP	0	5	1500	808	53.87%	-	-	1	-
539	2018-19	Mar-22	Hasangarh to Samchana Matindu Road	Rohtak/Rohtak	NPV TP	0	5	1250	786	62.88%	-	-	1	-
540	2018-19	Jan-23	Granawati to Sndana Road L/R	Rohtak/Rohtak	NPV(TP)	0	3	750	330	44.00%	-	1	-	-
541	2018-19	Jan-23	Rohtak-Gohana Railway Line	Rohtak/Rohtak	CA TP	0	2	500	293	58.60%	-	-	1	-
542	2018-19	Jan-23	Kahnor-Jaitpur-Balamb Road	Rohtak/Meham	CA TP	0	3	750	390	52.00%	-	-	1	-
543	2018-19	Jan-23	Farmana to Bhainsy Road	Rohtak/Meham	NPV(TP)	0	4	1000	598	59.80%	-	-	1	-
544	2018-19	Feb-22	R.F. Seikhpura	Karnal/Karnal	CA Native (TP)	7	0	3500	2312	66.06%	-	-	1	-
545	2018-19	Feb-22	Yamuna Bandh	Karnal/Karnal	CA TP	0	20	5000	3102	62.04%	-	-	1	-
546	2018-19	Feb-22	Nardak Distributory Kaitpur Khera to Assandh Salwan Road Pul	Karnal/Assandh	CA TP	0	14	3500	1365	39.00%	-	1	-	-
547	2018-19	Dec-22	WJC Gagsina Pull to Moonak Head	Karnal/Karnal	CA TP	0	7	1750	1068	61.03%	-	-	1	-
548	2018-19	Dec-22	Seori Minor	Karnal/Assandh	CA TP	0	10	2500	1236	49.44%	-	1	-	-
549	2018-19	Dec-22	RF Bassi	Karnal/Assandh	CA TP	0	14	3500	1777	50.77%	-	-	1	-
550	2018-19	Dec-22	SYL RD 49-60	Karnal/Indri	CA TP	0	31	7750	1459	18.83%	1	-	-	-
551	2018-19	Dec-22	Kirmich to Hathira Road KM 0-2	Karnal/Indri	CA TP	0	4	1000	341	34.10%	-	1	-	-
552	2018-19	Dec-22	Sirsa Branch RD 90-97	Karnal/Indri	CA TP	0	2	500	73	14.60%	1	-	-	-
553	2018-19	Jan-22	JLN Feedar 39 to 67	Sonipat/Gohana	NPV TP	0	10	2500	1825	73.00%	-	-	-	1
554	2018-19	Oct-21	Samalkha to Chulkana to Dandar Road KM 0-8	Panipat/Samalkha	NPV TP	-	8	2000	1302	65.10%	-	-	-	1
555	2018-19	Oct-21	Rakeshra Bega Road to Datoli Road KM 0 to 5	Panipat/Samalkha	NPV TP	-	6	1500	1021	68.07%	-	-	1	-

Sr. No.	Year of Plantation	Month of Monitoring	Site of Plantation	T Division/ Range	Scheme	Physical Target			Plants of Survival	Monitoring Report Survival %	Sites (no.) Survival Statistics			
						Ha	RKM	No. of Plants			< 20%	20-50%	50-70%	>70%
1	2	3	4	5	6	7	8	9	10	11	12	13	14	15
556	2018-19	Mar-22	Bapoli to Tahrpur Road, KM 0 to 8	Panipat/Samalkha	CAMPA-TP (NPV) @250 Plants per RKM	6	-	1500	692	46.13%	-	1	-	-
557	2018-19	Mar-22	Barana to Rana Majra Road, KM 0 to 6	Panipat/Samalkha	CAMPA-TP (NPV) @250 Plants per RKM	6	-	1500	1029	68.60%	-	-	1	-
558	2018-19	Jan-23	Rakashera to Datoli Road Km. 0 to 5	Panipat/Samalkha	NPV TP	0	5	1250	763	61.04%	-	-	1	-
559	2018-19	Jan-23	Hathwala to Khojkipur Road Km. 0 to 7	Panipat/Samalkha	NPV TP	0	4	1000	560	56.00%	-	-	1	-
560	2018-19	Jan-23	Matloda Minor RD 25 to 54 L&R	Panipat/Panipat	CA TP	0	6	1500	917	61.13%	-	-	1	-
561	2018-19	Nov-22	Jahangirpur Minor (Khungai Pull to Ladpur Suhara Pull)	Jhajjar/Jhajjar	CA TP	10	0	500	149	29.80%	-	1	-	-
562	2018-19	Nov-22	Silani to Babra Road L&R	Jhajjar/Jhajjar	NPV TP	0	4	1000	775	77.50%	-	-	-	1
563	2018-19	Nov-22	Beri to Kabulpur Road L&R	Jhajjar/Jhajjar	NPV TP	0	2	500	275	55.00%	-	-	1	-
564	2018-19	Nov-22	Chhudani-Khurman Road L&R	Jhajjar/Bahadurgarh	NPV TP	0	4	1000	419	41.90%	-	1	-	-
565	2018-19	Nov-22	Subana Dhakla-Bidla Road L&R	Jhajjar/Matanhail	NPV TP	0	8	2000	1297	64.85%	-	-	1	-
566	2018-19	Nov-22	Chhucchakwas Minor L&R (0-20 RD)	Jhajjar/Matanhail	CA TP	0	20	5000	3724	74.48%	-	-	-	1
567	2019-20	19-02-2021 02-03-2021	NH-65 (New NH-125) /Km. 12.900-14.600 (L & R)	Ambala/ Ambala	NPV	0	7	1750	1458	83.31%	-	-	-	1
568	2019-20	Feb-21	Barri Rasour Section 4 & 5	Ambala/ Naraingarh	CA	4.62	0	4616	3283	71.12%	-	-	-	1
569	2019-20	Dec-20	Assrewali PF	Morni/ Panchkula	CA	2.46	0	2460	1791	72.80%	-	-	-	1
570	2019-20	Dec-20	Bhood Plasra Morni Road	Morni/ Raipur Rani	NPV	0	10	2500	2158	86.32%	-	-	-	1
571	2019-20	Jan-21	Ganauli RF	Ynr/ Chhachhrauli	CA TP	8.8	0	8180	5973	73.02%	-	-	-	1
572	2019-20	Nov-20	RF Seons Rect no 72	Kurukshetra/ Pehowa	TP	0	25	6250	5488	87.81%	-	-	-	1
573	2019-20	Mar-21	R.F. Bichhian Rect No. 56-57	Kaithal/ Saraswati	NPV TP	0	10	2500	1828	73.12%	-	-	-	1
574	2019-20	Mar-21	R.F. Rewar Rect. No. 51-64	Kaithal/ Saraswati	NPV TP	0	10	2500	1898	75.92%	-	-	-	1
575	2019-20	Mar-21	Bhuna Sultania Road Km 0-5 L&R	Kaithal/ Saraswati	NPV TP	0	9	2250	2006	89.16%	-	-	-	1
576	2019-20	Feb-21	Nilokheri Railway Station Yard	Karnal/ Indri	NPV TP	0	5	2500	1450	58.00%	-	-	1	-
577	2019-20	Feb-21	Sarsa Branch	Karnal/ Indri	NPV TP	0	20	5000	3500	70.00%	-	-	-	1
578	2019-20	Feb-21	Faisalpur Majra Kerowali	Karnal/ Karnal	CA TP	0	6	1500	1080	72.00%	-	-	-	1
579	2019-20	Mar-21	Luhari Minor, RD 25-47	Jhajjar	NPV TP	0	10	2500	1540	61.60%	-	-	1	-
580	2019-20	Mar-21	Chhara to Chhochi Road, KM 0-5, L&R	Bahadurgarh	CA TP	0	4	1000	650	65.00%	-	-	1	-
581	2019-20	Mar-21	Raiya Minor, RD 0-Karoda Road	Matanhail	NPV TP	0	10	2500	1855	74.20%	-	-	-	1
582	2019-20	Dec-20	JPR Railway Line Km 46 to 64 L&R	Panipat/ Panipat	Campa CA	2	0	2000	1720	86.00%	-	-	-	1
583	2019-20	Dec-20	Mohali to Kurad Km. 0 to 3.5	Panipat/ Samalkha	Campa NPV	0	6	1500	1170	78.00%	-	-	-	1
584	2019-20	Dec-20	Railway Line KM 65 to 74 L/Side	Panipat/ Samalkha	Campa CA	3	0	3000	1655	55.17%	-	-	1	-
585	2019-20	Jan-21	Khanpur Shamri road	Gohana	NPV (TP)	0	10.5	2625	2080	79.24%	-	-	-	1
586	2019-20	Oct-21	NH-65 (New NH-152) Km 12.9 to 14.6 L & R Side	Ambala/Ambala	NPV TP	-	7	1750	1374	78.51%	-	-	-	1
587	2019-20	Oct-21	Bari Rasour P.F.	Ambala/Naraingarh	CA TP	4.62	-	4616	3214	69.63%	-	-	-	1

Sr. No.	Year of Plantation	Month of Monitoring	Site of Plantation	T Division/ Range	Scheme	Physical Target			Plants of Survival	Monitoring Report Survival %	Sites (no.) Survival Statistics			
						Ha	RKM	No. of Plants			< 20%	20-50%	50-70%	>70%
1	2	3	4	5	6	7	8	9	10	11	12	13	14	15
588	2019-20	Oct-21	NH-73, Shahzadpur Bye Pass to Pathrehri	Ambala/Naraingarh	NPV TP	-	10	2500	1978	79.12%	-	-	-	1
589	2019-20	Nov-21	RF Seonsar Rect. - N - 72	Kurukshetra/ Pehowa	Campa TP	0	25	6250	1840	29.44%	-	1	-	-
590	2019-20	Jan-23	Sonti RF	Kurukshetra/ Thanesar	TP (CA)	3.47	0	3470	1212	34.93%	-	1	-	-
591	2019-20	Jan-23	SYL & Narwana Branch	Kurukshetra/ Thanesar	CA (TP)	8.71	0	8710	3698	42.46%	-	1	-	-
592	2019-20	Jan-23	Ramgarh R.F Rect 21	Kurukshetra/ Pehowa	CA (TP)	2.5	0	2500	1680	67.20%	-	-	1	-
593	2019-20	Feb-22	Ganouli RF	Yamuna Nagar/ Chhachhrauli	CA/T.P	9	0	8180	5647	69.03%	-	-	1	-
594	2019-20	Feb-22	Salehpur P.F.	Yamuna Nagar/ Sadhoura	Campa Pits Small	14	0	7700	5092	66.13%	-	-	1	-
595	2019-20	Jun-22	Muzadwala P.F.	Yamuna Nagar/ Jagadhri	CAMPA (CA TP)	4.595	0	4595	3468	75.47%	-	-	-	1
596	2019-20	Jun-22	Radaur - Mustefabad Road KM 5 - 10 L & R and Nagla Kalesar Road KM 0-3 L & R.	Yamuna Nagar/ Jagadhri	CAMPA - TP NPV	0	8	2000	1634	81.70%	-	-	-	1
597	2019-20	Jun-22	NH - 344 KM 96 - 104 L & R	Yamuna Nagar/ Jagadhri	CAMPA - TP NPV	0	5	1250	1120	89.60%	-	-	-	1
598	2019-20	Nov-22	Jakholi to Kotra Road, KM 0-3 L & R	Kaithal/Kaithal	CA- TP	1.12	0	1125	851	75.64%	-	-	-	1
599	2019-20	Nov-22	Sangatpura Barghad Sahib to Lender Budha Khera Road, KM 0-6 L&R	Kaithal/Kaithal	CA- TP	1.63	0	1625	1455	89.54%	-	-	-	1
600	2019-20	Nov-22	Dhundwa to Ujjana Road, Km 0-6 L&R	Kaithal/Kaithal	CA- TP	1.75	0	1750	1301	74.34%	-	-	-	1
601	2019-20	Nov-21	DJ Railway Line 87 to 93.4 KM	Rohtak/Meham	Campa	0	16	4000	2921	73.03%	-	-	-	1
602	2019-20	Mar-22	D.J. Railway Line L/R	Rohtak/Meham	CA TP	4	0	4000	2440	61.00%	-	-	1	-
603	2019-20	Mar-22	Rohtak Distributary	Rohtak/Rohtak	CA TP	2.18	0	2180	1827	83.81%	-	-	-	1
604	2019-20	Jun-22	Meham to Bhaini to Jatai and Dhanana Road	Rohtak/Meham	NPV TP	0	8	2000	1535	76.75%	-	-	-	1
605	2019-20	Jun-22	Meham to Badesra Road RD 0-8	Rohtak/Meham	NPV TP	0	7	1750	1055	60.29%	-	-	1	-
606	2019-20	Jun-22	Rohtak Distributary	Rohtak/Rohtak	NPV TP	0	7	1750	1175	67.14%	-	-	1	-
607	2019-20	Jan-23	Karontha-Baland Road L/R	Rohtak/Rohtak	NPV TP	0	5	1250	805	64.40%	-	-	1	-
608	2019-20	Feb-22	Sarsa Branch	Karnal/Indri	NPV TP	0	20	5000	3103	62.06%	-	-	1	-
609	2019-20	Dec-22	RF Bassi	Karnal/Assandh	CA TP	12.24	0	12236	7463	60.99%	-	-	1	-
610	2019-20	Oct-21	Delhi Parllel RD 83 to 106 L&R	Panipat/Panipat	CA TP	3	-	3000	2582	86.07%	-	-	-	1
611	2019-20	Oct-21	JPR Railway Line Km 46 to 64 L&R	Panipat/Panipat	CA TP	2	-	2000	1521	76.05%	-	-	-	1
612	2019-20	Oct-21	Railway Line KM 65 to 74 L/side	Panipat/Samalkha	CA TP	3	-	3000	2167	72.23%	-	-	-	1

Sr. No.	Year of Plantation	Month of Monitoring	Site of Plantation	T Division/ Range	Scheme	Physical Target			Plants of Survival	Monitoring Report Survival %	Sites (no.) Survival Statistics			
						Ha	RKM	No. of Plants			< 20%	20-50%	50-70%	>70%
1	2	3	4	5	6	7	8	9	10	11	12	13	14	15
613	2019-20	Mar-22	Railway Line KM 65 to 74 R/Side	Panipat/Samalkha	CAMPA -TP (CA) @1000 Plants per Ha.	2	0	2000	1214	60.70%	-	-	1	-
614	2019-20	Mar-22	Mohali to Kurad, 0 to 3.5	Panipat/Samalkha	CAMPA-TP (NPV) @250 Plants per RKM	0	6	1500	1209	80.60%	-	-	-	1
615	2019-20	Mar-22	JPR Railway Line, KM 64 to 66 L & R	Panipat/Panipat	CAMPA -TP (CA) @1000 Plants /Ha.	1.3	0	2000	1029	51.45%	-	-	1	-
616	2019-20	Jan-23	Drain No. 2 to Bapoli Road	Panipat/Samalkha	CA TP	1.03	0	1031	802	77.79%	-	-	-	1
617	2019-20	Jan-23	Bapoli to Sanoli Road	Panipat/Samalkha	CA TP	1	0	1000	711	71.10%	-	-	-	1
618	2019-20	Jan-23	Nohra Drain RD 0 to 43 L&R	Panipat/Panipat	CA TP	1	0	1000	615	61.50%	-	-	1	-
619	2019-20	Nov-21	Luhari Minor RD 25 to 47	Jhajjar/Jhajjar	NPV TP	0	10	2500	1705	68.20%	-	-	1	-
620	2019-20	Nov-22	Noona Majra to Shahpur & Desipur Daboda Khurd L&R	Jhajjar/Bahadurgarh	NPV TP	0	4	1000	805	80.50%	-	-	-	1
621	2020-21	Jan-23	Hamidpur R.F.	Ambala/Naraingarh	CAMPA CA TP @1100/Ha.	15.1	0	15102	10445	69.16%	-	-	1	-
622	2020-21	Jan-23	Jharshella P.F.	Ambala/Naraingarh	CA TP @1000/Ha.	25	0	25000	18477	73.91%	-	-	-	1
623	2020-21	Jan-23	S. S. Road 47-50 L & R Ugala Buhawa Road.	Ambala/Saha	NPV TP	0	8	2000	1352	67.60%	-	-	1	-
624	2020-21	Jan-23	Mullana Bilaspur Kaccha Road KM 5-10 L & R Side	Ambala/Saha	TP NPV @ 250/RKM	0	5	1250	1018	81.44%	-	-	-	1
625	2020-21	Jan-23	NH-65 (New NH-152)	Ambala/Ambala	NPV TP	0	15	3750	3218	85.81%	-	-	-	1
626	2020-21	Jan-23	Fire Line RF Sonti	Kurukshetra/ Thanesar	NPV (TP)	0	14	3500	2213	63.23%	-	-	1	-
627	2020-21	Jan-23	Shahbad to Barara Road	Kurukshetra/ Thanesar	TP (CA)	2.64	0	2640	1812	68.64%	-	-	1	-
628	2020-21	Jan-23	SYL KM 21.5 - 27.	Kurukshetra/ Thanesar	CA (TP)	4	0	1000	684	68.40%	-	-	1	-
629	2020-21	Jan-23	Gumthala Minor	Kurukshetra/ Pehowa	NPV (TP)	0	15	3750	2564	68.37%	-	-	1	-
630	2020-21	Jun-22	Chhachhrauli RF C-II	Yamuna Nagar/ Chhachhrauli	CAMPA - CA TP	4.17	0	4170	3756	90.07%	-	-	-	1
631	2020-21	Jun-22	Tibri R.F.	Yamuna Nagar/ Sadhoura	CAMPA - CA TP	5	0	5000	4480	89.60%	-	-	-	1
632	2020-21	Jun-22	Chetang Drain (Bapouli Bridge to S.K Road Bridge) 117 - 128 L & R	Yamuna Nagar/ Jagadhri	CAMPA NPV TP	0	10	2500	1815	72.60%	-	-	-	1
633	2020-21	Nov-22	Kaul-Faral Road, Rd 0-7	Kaithal/Pundri	NPV-TP	7.5	0	1875	1307	69.71%	-	-	-	1
634	2020-21	Nov-22	Balu-Barghadsikri Khurd to Songri Road, Km 0-6 L&R	Kaithal/Kaithal	NPV- TP	0	9	2250	1572	69.87%	-	-	-	1
635	2020-21	Nov-22	RF Siwan Rectangle, 361,362,401,402	Kaithal/Kaithal	CA- TP	12.91	0	8400	6216	74.00%	-	-	-	1

Sr. No.	Year of Plantation	Month of Monitoring	Site of Plantation	T Division/ Range	Scheme	Physical Target			Plants of Survival	Monitoring Report Survival %	Sites (no.) Survival Statistics			
						Ha	RKM	No. of Plants			< 20%	20-50%	50-70%	>70%
1	2	3	4	5	6	7	8	9	10	11	12	13	14	15
636	2020-21	Nov-22	Simla Minor, Km 0-24 L&R	Kaithal/Kaithal	CA- TP	2.75	0	2750	1847	67.16%	-	-	1	-
637	2020-21	Nov-22	R.F. Nauch Rect. No. 36,37	Kaithal/Saraswati	CA- Native Species	10	0	5000	3499	69.98%	-	-	-	1
638	2020-21	Nov-22	R.F. Kakyor Rect. No. 20	Kaithal/Saraswati	CA- Native Species	10	0	3200	2284	71.38%	-	-	-	1
639	2020-21	Mar-22	Sunderpur to Titoli Road L/R	Rohtak/Meham	NPV TP	0	3	750	546	72.80%	-	-	-	1
640	2020-21	Mar-22	BSB Canal L/side	Rohtak/Meham	NPV TP	0	10	2500	1772	70.88%	-	-	-	1
641	2020-21	Mar-22	Behlmba to Sisar L/R side	Rohtak/Meham	NPV TP	0	8	2000	1435	71.75%	-	-	-	1
642	2020-21	Mar-22	Drain No. 8	Rohtak/Rohtak	NPV TP	0	5	1250	876	70.08%	-	-	-	1
643	2020-21	Mar-22	DJ Railway Line Sampla Yard	Rohtak/Rohtak	NPV TP	0	10	2500	1775	71.00%	-	-	-	1
644	2020-21	Mar-22	Rohtak South Bypass to Old Sugarmill	Rohtak/Rohtak	NPV TP	0	5	1250	908	72.64%	-	-	-	1
645	2020-21	Jun-22	Behlba to Sissar Road L&R	Rohtak/Meham	NPV TP	0	8	2000	1437	71.85%	-	-	-	1
646	2020-21	Jun-22	DJ Railway Line Near Sampla Station	Rohtak/Rohtak	NPV TP	0	10	2500	1665	66.60%	-	-	1	-
647	2020-21	Jan-23	Drain No. 8	Rohtak/Rohtak	NPV(TP)	0	5	1250	843	67.44%	-	-	1	-
648	2020-21	Jan-23	Behlba-Sisar Road	Rohtak/Meham	NPV(TP)	0	8	2000	1578	78.90%	-	-	-	1
649	2020-21	Jan-23	Bhairo-Bhaini to Badesra Road L/R	Rohtak/Meham	NPV(TP)	0	6	1500	1092	72.80%	-	-	-	1
650	2020-21	Jan-23	BSB Canal L/Side RD 46-60	Rohtak/Meham	NPV(TP)	0	10	2500	1537	61.48%	-	-	1	-
651	2020-21	Dec-22	Kohand to Assandh Road L&R KM 0-16	Karnal/Karnal	NPV TP	0	13	3250	1663	51.17%	-	-	1	-
652	2020-21	Dec-22	Sambhli to Ramana Road L&R KM 0-5	Karnal/Karnal	NPV TP	0	8	2000	1428	71.40%	-	-	-	1
653	2020-21	Dec-22	Karnal to Hansi Road	Karnal/Assandh	NPV TP	0	8	2000	1316	65.80%	-	-	1	-
654	2020-21	Dec-22	RF Bassi	Karnal/Assandh	NPV Ridge	0	12	6000	4088	68.13%	-	-	1	-
655	2020-21	Mar-22	Drain No. 2, 150 to 187 L & R	Panipat/Samalkha	CA TP	9.75	0	9750	4779	49.02%	-	1	-	-
656	2020-21	Mar-22	Drain No. 2, 187 to 204	Panipat/Samalkha	CA TP	0	16	8000	6874	85.93%	-	-	-	1
657	2020-21	Mar-22	Khojkipur to Hathwala & Rakshera to Simbal Garh Yamuna Bund.	Panipat/Samalkha	CA TP	5	0	5000	3389	67.78%	-	-	1	-
658	2020-21	Mar-22	Nohra Drain	Panipat/Panipat	CAMPA -TP (CA) @1000 Plants per Ha.	4	0	3145	2351	74.75%	-	-	-	1
659	2020-21	Mar-22	Ahulana Minor RD 7 to 28 L & R	Panipat/Panipat	CAMPA-TP (NPV) @250 Plants per RKM	0	10	2500	1905	76.20%	-	-	-	1
660	2020-21	Mar-22	Hansi Branch RD 30 to 40 L & R	Panipat/Panipat	CAMPA -TP (CA) @1000 Plants /Ha.	0	20	10000	8006	80.06%	-	-	-	1
661	2020-21	Mar-22	Panipat to Bhandari Road, KM 7 to 17 L & R.	Panipat/Panipat	CAMPA -TP (CA) @1000 Plants /Ha.	0	10	2500	1668	66.72%	-	-	1	-
662	2020-21	Jan-23	Khojkipur to Hathwala & Rakshera to Yamuna Bandh	Panipat/Samalkha	CA TP	5	0	5000	3240	64.80%	-	-	1	-

Sr. No.	Year of Plantation	Month of Monitoring	Site of Plantation	T Division/ Range	Scheme	Physical Target			Plants of Survival	Monitoring Report Survival %	Sites (no.) Survival Statistics			
						Ha	RKM	No. of Plants			< 20%	20-50%	50-70%	>70%
1	2	3	4	5	6	7	8	9	10	11	12	13	14	15
663	2020-21	Jan-23	Beholi to Passina Road Km. 0-4.5 L&R	Panipat/Samalkha	NPV TP	0	8	2000	1286	64.30%	-	-	1	-
664	2020-21	Jan-23	Drain No. 2 L&R (RD 80-105)	Panipat/Samalkha	CA TP	5.5	0	5500	3608	65.60%	-	-	1	-
665	2020-21	Jan-23	Panipat Drain No. 2 RD 150-187	Panipat/Samalkha	CA TP	9.75	0	9750	6387	65.51%	-	-	1	-
666	2020-21	Jan-23	Nohra Drain Khasra No. 99, 100, 101	Panipat/Panipat	CA TP	4	0	4000	2295	57.38%	-	-	1	-
667	2020-21	Jan-23	Drain No. 2 RD 45 to 52 L&R	Panipat/Panipat	NPV TP	0	8	2000	1497	74.85%	-	-	-	1
668	2020-21	Nov-22	Jhangirpur Minor (Suhara Pull to Bamdoll Pull)	Jhajjar/Jhajjar	NPV TP	0	5	1250	941	75.28%	-	-	-	1
669	2020-21	Nov-22	Chhara Minor (RD 0-15)	Jhajjar/Jhajjar	NPV Ridge	0	9	2970	1262	42.49%	-	1	-	-
670	2020-21	Nov-22	Dhasa Minor (RD 5-25)	Jhajjar/Bahadurgarh	NPV TP	0	11	2750	2073	75.38%	-	-	-	1
671	2020-21	Nov-22	Shahjanpur Village	Jhajjar/Matanhail	NPV Ridge	0	8.5	17000	10900	64.12%	-	-	1	-
672	2020-21	Nov-22	Akheri Minor L&R	Jhajjar/Matanhail	NPV TP	0	5	1250	828	66.24%	-	-	1	-
673	2020-21	Nov-22	Sasroli-Dadri Road L&R	Jhajjar/Matanhail	NPV TP	0	7	1750	1260	72.00%	-	-	-	1
674	2021-22	May-22	Kheri-Majri - Gorkha Road Km 0-9 L & R	Kurukshetra/Thanesar	CAMPA (NPV TP)	0	8	2000	1574	78.70%	-	-	-	1
675	2021-22	May-22	DUK Railway Line Km 174-178 L & R	Kurukshetra/Thanesar	CAMPA (NPV TP)	0	7	1750	1241	70.91%	-	-	-	1
676	2021-22	May-22	Thanesar Dhand Road Km 5-12 L & R	Kurukshetra/Thanesar	CAMPA (NPV TP)	0	8	2000	1595	79.75%	-	-	-	1
677	2021-22	May-22	Bhari to Bhagthala Road Km 0-17 L & R + Bhagthala Surmi Road	Kurukshetra/Thanesar	CAMPA (NPV TP)	0	10	2500	1775	71.00%	-	-	-	1
678	2021-22	May-22	N K Railway line Km 76 - 81 L & R	Kurukshetra/Thanesar	CAMPA (NPV TP)	0	10	2500	1837	73.48%	-	-	-	1
679	2021-22	May-22	Bateri- Rua- Sarsa Road Km 0-7 L & R	Kurukshetra/Pehowa	CAMPA (NPV TP)	0	8	2000	1740	87.00%	-	-	-	1
680	2021-22	May-22	Lukhi Bandh	Kurukshetra/Pehowa	CAMPA (NPV TP)	0	7	1750	1355	77.43%	-	-	-	1
681	2021-22	May-22	Saraswati Canal R.D. 0 - 25 L & R	Kurukshetra/Pehowa	CAMPA (NPV TP)	0	7	1750	1288	73.60%	-	-	-	1
682	2021-22	May-22	Saraswati Drain R.D. 84 - 132 L & R, Sainsa	Kurukshetra/Pehowa	CAMPA (NPV TP)	0	8	2000	1582	79.10%	-	-	-	1
683	2021-22	May-22	Saraswati Drain R.D. 84-132 L&R Morthali	Kurukshetra/Pehowa	CAMPA (CA TP)	0	8	7100	6112	86.08%	-	-	-	1
684	2021-22	Jan-23	Thanesar Dand Road KM 5 - 12 L & R.	Kurukshetra/Thanesar	NPV (TP)	0	8	2000	1425	71.25%	-	-	-	1
685	2021-22	Jan-23	Chammu Kalan Sonti Mehla Road Km 0-3 L/R	Kurukshetra/Thanesar	NPV (TP)	0	6	1500	1072	71.47%	-	-	-	1
686	2021-22	Jan-23	Saraswati Drain RD 60 - 84 L & R.	Kurukshetra/Pehowa	CA (TP)	10	0	10000	8000	80.00%	-	-	-	1
687	2021-22	Jan-23	Saraswati Drain RD 84 - 132 L & R.	Kurukshetra/Pehowa	CA (TP)	0	8	2000	1586	79.30%	-	-	-	1
688	2021-22	Jun-22	Chhachhrauli Ponta Road KM 26 - 38 L & R	Yamuna Nagar/Chhachhrauli	CAMPA - NPV TP	10	0	2500	1712	68.48%	-	-	1	-

Sr. No.	Year of Plantation	Month of Monitoring	Site of Plantation	T Division/ Range	Scheme	Physical Target			Plants of Survival	Monitoring Report Survival %	Sites (no.) Survival Statistics			
						Ha	RKM	No. of Plants			< 20%	20-50%	50-70%	>70%
1	2	3	4	5	6	7	8	9	10	11	12	13	14	15
689	2021-22	Jun-22	WJC KM 0 - 5 L & R	Yamuna Nagar/ Sadhoura	CAMPA (NPV TP)	20	0	5000	3746	74.92%	-	-	-	1
690	2021-22	Jun-22	Doomawala RF	Yamuna Nagar/ Jagadhri	CAMPA CA TP	5	0	5000	3758	75.16%	-	-	-	1
691	2021-22	Jun-22	Hydal Channal		CAMPA (CA TP)	9.468	0	9468	7157	75.59%	-	-	-	1
692	2021-22	Jun-22	Kalanaur R.F.		CAMPA (CA TP)	5.168	0	5168	4425	85.62%	-	-	-	1
693	2021-22	Nov-22	Karnal Dhand Road, Km 32-43	Kaithal/Pundri	NPV- TP	5.5	0	1375	970	70.55%	-	-	-	1
694	2021-22	Nov-22	NK Railway Line, Km 49-58 L & R	Kaithal/Kaithal	CA- TP	8.5	0	8500	6857	80.67%	-	-	-	1
695	2021-22	Nov-22	Sudken Distrybutry, 25-56 L&R	Kaithal/Kaithal	CA- TP	2.5	0	2500	1792	71.68%	-	-	-	1
696	2021-22	Nov-22	Batta Minor, 28-40 L&R	Kaithal/Kaithal	CA- TP	2	0	2000	1521	76.05%	-	-	-	1
697	2021-22	Nov-22	Khanori Minor, 0-25 L&R	Kaithal/Kaithal	CA- TP	3	0	3000	2124	70.80%	-	-	-	1
698	2021-22	Nov-22	Sangatpura Minor, 12 to Tail L&R	Kaithal/Kaithal	CA- TP	2.5	0	2500	1812	72.48%	-	-	-	1
699			Saraswati Canal Rd 77.5-95	Kaithal/Saraswati	NPV- TP	0	7	1750	1234	70.51%	-	-	-	1
700	2021-22	Jun-22	Kalanaur to Nigana Sanghera Road	Rohtak/Meham	NPV TP	0	6	1500	968	64.53%	-	-	1	-
701	2021-22	Jun-22	Kalanaur Minor	Rohtak/Meham	NPV TP	0	8	2000	1150	57.50%	-	-	1	-
702	2021-22	Jun-22	Garnawathi Sec.4 & 5	Rohtak/Rohtak	NPV TP	0	10	2500	1765	70.60%	-	-	-	1
703	2021-22	Jan-23	NH-71 Rohtak-Jhajjar Road km 357-359 L&R	Rohtak/Rohtak	CA TP	1.288	0	322	241	74.84%	-	-	-	1
704	2021-22	Jan-23	Raja Kaccha Goher	Rohtak/Meham	NPV Alkali	2	0	2000	1202	60.10%	-	-	1	-
705	2021-22	Jan-23	Kahnour to Nigana-Sanghera Road	Rohtak/Meham	NPV (TP)	0	6	1500	1010	67.33%	-	-	1	-
706	2021-22	Jan-23	Meham Minor	Rohtak/Meham	NPV (TP)	0	4.5	1485	966	65.05%	-	-	1	-
707	2021-22	Dec-22	BML Canal , RD 306000-334000 L&R	Karnal/Assandh	CA TP	7.13	0	7130	5592	78.43%	-	-	-	1
708	2021-22	Dec-22	RF Bassi	Karnal/Assandh	CA TP	12.38	0	12380	8145	65.79%	-	-	1	-
709	2021-22	Dec-22	NBK Link	Karnal/Indri	CA TP	4	0	4000	772	19.30%	1	-	-	-
710	2021-22	Dec-22	WJC RD 0-30 L&R	Karnal/Indri	CA TP	10	0	10000	7127	71.27%	-	-	-	1
711	2021-22	Dec-22	Sirsa Branch RD 45-104	Karnal/Indri	CA TP	9.5	0	9500	943	9.93%	1	-	-	-
712	2021-22	May-22	BSB-83-102	Sonipat/Gohana	CAMPA NPV TP	0	9	2250	1127	50.09%	-	-	1	-
713	2021-22	May-22	Rohtak Distributary R.D 20-40	Sonipat/Gohana	CAMPA CA TP	2.15	0	2150	1088	50.60%	-	-	1	-
714	2021-22	May-22	Drain No.3 RD 0-20	Sonipat/Gohana	CAMPA NPV TP	2	0	2000	730	36.50%	-	1	-	-
715	2021-22	May-22	Ghilor Minor	Sonipat/Gohana	CAMPA NPV Ridge	0	3.75	1875	1211	64.59%	-	-	1	-
716	2021-22	May-22	Butana Branch RD 60-80	Sonipat/Gohana	CAMPA NPV (Ridge)	0	15.25	7625	6241	81.85%	-	-	-	1
717	2021-22	May-22	NH-334-B Attached Khewra PLPA sec. 4-5	Sonipat/Rai	CAMPA NPV TP	8.5	0	8500	4666	54.89%	-	-	1	-
718	2021-22	May-22	Gorad Minor Sisana Kharkhoda	Sonipat/Rai	CAMPA NPV Ridge	0	8	4000	1542	38.55%	-	1	-	-

Sr. No.	Year of Plantation	Month of Monitoring	Site of Plantation	T Division/ Range	Scheme	Physical Target			Plants of Survival	Monitoring Report Survival %	Sites (no.) Survival Statistics			
						Ha	RKM	No. of Plants			< 20%	20-50%	50-70%	>70%
1	2	3	4	5	6	7	8	9	10	11	12	13	14	15
719	2021-22	May-22	Delhi Branch	Sonipat/Rai	CAMPA NPV Ridge	0	4	2000	622	31.10%	-	1	-	-
720	2021-22	May-22	Sultanpur Minor Karala	Sonipat/Rai	NPV Ridge	0	14	7000	393	5.61%	1	-	-	-
721	2021-22	May-22	Bawana Distributary	Sonipat/Rai	NPV Ridge	0	16	8000	5188	64.85%	-	-	1	-
722	2021-22	May-22	1-L Minor RD 0-40	Sonipat/Sonipat	CAMPA CA TP	4	0	4000	709	17.73%	1	-	-	-
723	2021-22	May-22	Rajpura Dist. RD 45-65	Sonipat/Sonipat	CA TP	3	0	3000	460	15.33%	1	-	-	-
724	2021-22	May-22	BSB RD 0-25	Sonipat/Sonipat	CA TP	3	0	3000	1474	49.13%	-	1	-	-
725	2021-22	Jan-23	Ahulana Minor RD 106-140	Panipat/Samalkha	CA TP	3	0	3000	1935	64.50%	-	-	1	-
726	2021-22	Jan-23	Samalkaha to Israna Road Km. 6 to 12	Panipat/Samalkha	NPV TP	0	6	1500	1190	79.33%	-	-	-	1
727	2021-22	Jan-23	Panipat Drain No. 1	Panipat/Samalkha	CA TP	3	0	3000	2220	74.00%	-	-	-	1
728	2021-22	Jan-23	Sanoli to Jalalpur II Road Km. 0-7 L/R	Panipat/Samalkha	CA TP	0	6	1500	1043	69.53%	-	-	-	1
729	2021-22	Jan-23	Seenk to Chhichrana	Panipat/Panipat	NPV TP	0	8	2000	1365	68.25%	-	-	1	-
730	2021-22	Jan-23	Nai Nala Drain RD 55-70	Panipat/Panipat	CA TP	1.5	0	1500	350	23.33%	-	1	-	-
731	2021-22	Nov-22	GWS Canal	Jhajjar/Bahadurgarh	CA TP	0	4.97	1243	693	55.75%	-	-	1	-
732	2021-22	Nov-22	Patuwas Distributary	Jhajjar/Matanhail	NPV TP	0	18	4500	2975	66.11%	-	-	1	-
Total						1631.699	5092.72	2142658.5	1450528	67.70%	17	52	299	364

Monitoring By DFO M&E, Hisar

Sr. No.	Year of Plantation	Month of Monitoring	Site of Plantation	T Division/ Range	Scheme	Physical Target			Plants of Survival	Monitoring Report Survival %	Sites (no.) Survival Statistics			
						Ha	RKM	No. of Plants			< 20%	20-50%	50-70%	>70%
1	2	3	4	5	6	7	8	9	10	11	12	13	14	15
1	2013-14	Oct-16	Dadri-Loharu Road Km 16-27 L/R	Bhiwani/Badhra	ANR	20.00	0.00	4000	2440	61%	-	-	1	-
2	2013-14	Feb-17	Bhiwani to Loharu Road Km 42-52 L/R	Bhiwani/Loharu	(ANR) NPV	7.00	0.00	1400	770	55%	-	-	1	-
3	2013-14	Feb-17	Kashni Minor RD 0-13 L/R	Bhiwani/Loharu	(ANR) NPV	6.00	0.00	1200	660	55%	-	-	1	-
4	2013-14	Nov-16	Tohana- Sanlana Road Km-13-20 L/R	Fatehabad/Tohana	NPV T.P.	0.00	8.00	2000	1220	61%	-	-	1	-
5	2013-14	Apr-16	Bir Hisar	Hisar/Hisar	NPV Ridge	0.00	10.00	5000	3500	70%	-	-	-	1
6	2013-14	Apr-16	Bir Hisar	Hisar/Hisar	NPV Ridge	0.00	50.00	25000	13750	55%	-	-	1	-
7	2013-14	Nov-16	Samlo Sakh RD 0-6 L/R	Jind/Safidon	NPV T.P. CAMPA	0.00	5.00	1250	700	56%	-	-	1	-
8	2013-14	Nov-17	Radhana to Biroli Road Km. 0-4 L/R	Jind/Jind	ANR	6.00	0.00	1500	885	59%	-	-	1	-
9	2013-14	Dec-16	Ballabgarh-Pali-Sohna Road Km 9-20 L/R	Faridabad/ Ballabgarh	Ridge	0.00	9.00	4500	2745	61%	-	-	1	-
10	2013-14	Jul-17	Ballabgarh - Pali - Sohna Road Km. 9-20 L/R	Faridabad/ Ballabgarh	NPV Ridge	0.00	9.00	4500	2700	60%	-	-	1	-
11	2013-14	Dec-16	Ghatta Bandh RD 0 to Tail	Gurugaon/ Gurugaon	T.P.	0.00	8.00	2000	1360	68%	-	-	1	-
12	2013-14	Apr-17	Duloth R/ F. Compartment-8	M.Garh/ M.Garh	T.P.	0.00	10.00	2500	1375	55%	-	-	1	-
13	2013-14	Nov-17	Nuh - Palwal Road Km. 0-8 L/ R Side	Palwal/ Palwal	ANR T.P.	14.00	0.00	2800	1633	58%	-	-	1	-
14	2013-14	Nov-17	Mandkola - Soroli - Kanoli Road Km. 0-6 L/ R Side	Palwal/ Palwal	NPV Ridge	5.00	0.00	2500	1695	68%	-	-	1	-
15	2013-14	Nov-17	Nuh - Hathin Road Km. 0-7 L/ R Side	Palwal/ Palwal	NPV Ridge	0.00	5.00	2500	1643	66%	-	-	1	-
16	2013-14	Nov-17	Sultanpur R.F.	Palwal/ Palwal	Ridge NPV	0.00	10.00	5000	2864	57%	-	-	1	-
17	2013-14	Sep-16	RF, Jhabua Compartment No.2	Rewari/ Bawal	CAMPA/ CA	0.00	12.00	3000	2160	72%	-	-	-	1
18	2014-15	Oct-16	Koharu Canal RD 17-25 L/R	Bhiwani/Charkhi/Dadri	T.P.	0.00	14.37	3592	2550	71%	-	-	-	1
19	2014-15	Feb-18	Haroda Distry. RD. 0-22 L/R	Bhiwani/Badra	CA T.P.	0.00	8.24	2060	1175	57%	-	-	1	-
20	2014-15	Feb-18	Nandha Minor RD. 0-20 L/R	Bhiwani/Badra	CA T.P.	0.00	12.42	3106	1740	56%	-	-	1	-
21	2014-15	Feb-18	Loharu to Suhausra Road Km. 2 to 6	Bhiwani/Loharu	CAMPA	0.00	7.34	1835	701	38%	-	1	-	-
22	2014-15	Jul-16	Jandali Khurd to Bhuthan Road Km 0-5 L/R	Fatehabad/Tohana	ANR	7.50	0.00	1500	345	23%	-	1	-	-
23	2014-15	Nov-16	Tohana Ratia Road Km 23-30 L/R	Fatehabad/Fatehabad	(ANR)	15.00	0.00	3000	2340	78%	-	-	-	1
24	2014-15	Apr-16	Bir Hisar	Hisar/Hisar	CA Ridge	0.00	157.49	78745	43310	55%	-	-	1	-
25	2014-15	Jan-17	Bhigana to Durana Road Km 0-3 L/R	Jind/Jind	T.P.	6.00	0.00	1200	720	60%	-	-	1	-
26	2014-15	Nov-17	Churpur - Hanspur Road	Jind/Jind	ANR	6.10	0.00	1220	806	66%	-	-	1	-
27	2014-15	Dec-16	Yamuna Protection Bandh Km 6-15 Mahatpur Vill.	Faridabad/ Faridabad	CA CAMPA	0.00	18.24	2503	2002	80%	-	-	-	1
28	2014-15	May-18	Alipur R.F.	Faridabad/ Faridabad	CA T.P.	0.00	8.37	2093	1151	55%	-	-	1	-
29	2014-15	Jan-19	Gurgaon Feeder	Faridabad/ Faridabad	Scheme	0.00	4.24	1060	603	57%	-	-	1	-
30	2014-15	Jan-19	R.F. Alipur	Faridabad/ Faridabad	CA Ridge	0.00	152.30	76138	42029	55%	-	-	1	-
31	2014-15	Jan-19	Dayalpur- Hirapur 0-10 L&R	Faridabad/ Ballabgarh	CA T.P.	0.00	3.56	889	552	62%	-	-	1	-
32	2014-15	Oct-17	Navelpur Distry. - Bhungarka Pump House No.-5 to Tail	Gurugram/ Nangal Choudhary	CA T.P.	0.00	30.00	7500	3585	48%	-	1	-	-
33	2014-15	Oct-17	Kanti R.F.	Gurugram/ Nangal Choudhary	CA T.P.	0.00	20.00	5000	3185	64%	-	-	1	-

Sr. No.	Year of Plantation	Month of Monitoring	Site of Plantation	T Division/ Range	Scheme	Physical Target			Plants of Survival	Monitoring Report Survival %	Sites (no.) Survival Statistics			
						Ha	RKM	No. of Plants			< 20%	20-50%	50-70%	>70%
1	2	3	4	5	6	7	8	9	10	11	12	13	14	15
34	2014-15	Oct-17	Sohla R.F.	Gurugram/ Nangal Choudhary	CA T.P.	0.00	23.00	5750	3916	68%	-	-	1	-
35	2014-15	Nov-16	Kanti R.F.	M.Garh/ Narnaul	(C.A.)	20.00	0.00	5000	3250	65%	-	-	1	-
36	2014-15	Nov-16	Mahendergarh Canal RD 19-25 L/ Side	M.Garh/ M.Garh	(C.A.)	0.00	15.00	3750	2850	76%	-	-	-	1
37	2014-15	Nov-16	Salimabad Capartment No.1	M.Garh/ M.Garh	(C.A.)	0.00	14.16	3540	2478	70%	-	-	-	1
38	2014-15	Apr-17	Shabajpur - Bigopur Distry & Meghot Bundh	M.Garh/ Nangal Choudhary	T.P.	0.00	10.00	2500	1575	63%	-	-	1	-
39	2014-15	Apr-17	Nangal Mala R/F	M.Garh/ M.Garh	CAMPA	0.00	15.00	3750	2100	56%	-	-	1	-
40	2014-15	Apr-17	Mahendergarh to Bawana Along Mazra to Bhagdana Road Km. 0 to Tail	M.Garh/ M.Garh	CAMPA	0.00	5.00	1250	713	57%	-	-	1	-
41	2014-15	Apr-18	Duloth R.F.	M.Garh/ M.Garh	TP	0.00	50.50	12625	7575	60%	-	-	1	-
42	2014-15	Aug-17	Mohdpur Ahir	Nuh/ Nuh	ANR	25.00	0.00	5000	3050	61%	-	-	1	-
43	2014-15	Feb-19	Ferojpur Distributory R.D. 40-54 L&R Side	Nuh/ Punhana	CA (T.P.)	0.00	12.12	3030	576	19%	1	-	-	-
44	2014-15	Feb-19	Sultanpur R.F.	Palwal/ Palwal	RIDGE	0.00	25.00	12500	6950	56%	-	-	1	-
45	2014-15	Sep-16	RF, Jhabua Compartment No.4	Rewari/ Bawal	CAMPA/ CA	0.00	7.56	1890	1399	74%	-	-	-	1
46	2014-15	Sep-16	NH-71km 433.200 to 439.200 L/ R	Rewari/ Rewari	NPV T.P.	0.00	23.00	5750	4715	82%	-	-	-	1
47	2014-15	Sep-16	NH-71km 439.200 to 442.200 L/ R	Rewari/ Rewari	NPV T.P.	0.00	15.00	3750	3038	81%	-	-	-	1
48	2014-15	Nov-16	NH-71Km 439.200 to 442.200 L/ R	Rewari/ Rewari	NPV (T.P.)	0.00	15.00	3750	3000	80%	-	-	-	1
49	2014-15	Nov-16	Mahendergarh Canal RD 12-16	Rewari/ Nahar	(T.P.)	0.00	20.00	5000	3500	70%	-	-	-	1
50	2014-15	Sep-17	Jhabua R.F. Compartment No. 4	Rewari/ Bawal	CA T.P.	0.00	12.60	3150	2205	70%	-	-	-	1
51	2014-15	Sep-17	Jhabua R.F. Compartment No. 4	Rewari/ Bawal	CA T.P.	0.00	7.56	1890	1342	71%	-	-	-	1
52	2014-15	Feb-18	Nandha R.F.	Rewari/ Rewari	CA	0.00	36.41	9100	5826	64%	-	-	1	-
53	2014-15	Feb-18	NH-71 Km. 442.200 to 244.200 L/ R	Rewari/ Rewari	NPV	0.00	12.00	3000	2190	73%	-	-	-	1
54	2014-15	Feb-18	NH-71 Km. 439.200 to 442.200 L/ R	Rewari/ Rewari	NPV	0.00	15.00	3750	2700	72%	-	-	-	1
55	2014-15	Feb-18	NH-71 Km. 433 to 439 L/ R	Rewari/ Rewari	NPV	0.00	23.00	5750	4255	74%	-	-	-	1
56	2014-15	Feb-18	NH-71 Km. 444 to 446 L/ R	Rewari/ Bawal	NPV	0.00	10.00	2500	1825	73%	-	-	-	1
57	2014-15	Feb-18	NH-71 Km. 13-23 L/ R	Rewari/ Nahar	NPV T.P.	0.00	40.00	10000	7200	72%	-	-	-	1
58	2014-15	Feb-18	JLN Canal RD. 4-8 L/ R	Rewari/ Nahar	T.P.	0.00	25.40	6350	3683	58%	-	-	1	-
59	2014-15	May-18	Balrod Distry. RD. 2-6 L/ Side	Rewari/ Nahar	C.A.	0.00	10.00	2500	1825	73%	-	-	-	1
60	2014-15	Dec-18	Jakhala Minor Rd. 0-7	Rewari/ Nahar	CA TP	0.00	13.00	3250	1898	58%	-	-	1	-
61	2014-15	Dec-18	Mahendergarh Canal R.D. 12-16 L&R	Rewari/ Nahar	CA TP	0.00	20.00	5000	2870	57%	-	-	1	-
62	2015-16	Apr-16	Tosham-Behal Road Km 5.14 L/R	Bhiwani/Tosham	T.P.	5.00	0.00	5000	3800	76%	-	-	-	1
63	2015-16	Apr-16	Tosham-Behal Road Km 14-22 and Bhusan to Bhariwas Road Km 0.2 L/R	Bhiwani/Tosham	T.P.	5.00	0.00	5000	3550	71%	-	-	-	1
64	2015-16	Sep-17	NH-52 (Old NH-65) Km 143-158 R/Side and Km 143-148 L/Side	Bhiwani/Siwani	NPV T.P	10.00	0.00	11000	7810	71%	-	-	-	1
65	2015-16	Feb-18	Badhwana Distry. RD. 0-50 L/R	Bhiwani/Dadri	CA T.P.	6.00	0.00	6000	3420	57%	-	-	1	-
66	2015-16	Feb-18	Loharu Feeder RD. 33-50 L/R	Bhiwani/Dadri	CA T.P.	4.00	0.00	4000	2200	55%	-	-	1	-
67	2015-16	Feb-18	Hansi - Bhiwani Road Km. 3-9 L/R	Bhiwani/Tosham	NPV ANR	10.00	0.00	2000	700	35%	-	1	-	-
68	2015-16	Nov-16	Fatehabad Distry RD 43-62 L/R	Fatehabad/Tohana	(Strip)	0.00	18.75	3750	2513	67%	-	-	1	-
69	2015-16	Apr-19	Ratta Khera Minor & Hizrwan Minor RD. 0-13	Fatehabad/Fatehabad	CAMPA	3.30	0.00	3300	1815	55%	-	-	1	-

Sr. No.	Year of Plantation	Month of Monitoring	Site of Plantation	T Division/ Range	Scheme	Physical Target			Plants of Survival	Monitoring Report Survival %	Sites (no.) Survival Statistics			
						Ha	RKM	No. of Plants			< 20%	20-50%	50-70%	>70%
1	2	3	4	5	6	7	8	9	10	11	12	13	14	15
70	2015-16	Sep-18	Narnod to Khanda Road	Hisar/Hansi	CA Ridge	0.00	6.00	3000	850	28%	-	1	-	-
71	2015-16	Feb-19	Deva Distry.	Hisar/Hisar	CA Ridge	0.00	7.50	3750	2325	62%	-	-	1	-
72	2015-16	Feb-19	Adampur - Bhadra Road Km. 5-11 L/R	Hisar/Adampur	CA T.P.	0.00	7.00	1750	1120	64%	-	-	1	-
73	2015-16	Jun-19	Hisar Major Distry. RD. 80 to 116	Hisar/Hansi	CA Ridge	0.00	8.00	4000	1000	25%	-	1	-	-
74	2015-16	Jun-19	Moth Drain RD. 0-29 L/R	Hisar/Hansi	NPV ANR	0.00	17.00	3400	1190	35%	-	1	-	-
75	2015-16	Jun-19	HLRDC Hansi	Hisar/Hansi	NPV T.P.	0.00	10.00	2250	200	9%	1	-	-	-
76	2015-16	Jun-19	Plot No. 113C, Bir Hisar	Hisar/Adampur	NPV T.P.	0.00	10.00	2500	712	28%	-	1	-	-
77	2015-16	Jun-19	RB Railway Line Km. 175-182 L/R	Hisar/Adampur	NPV ANR	7.00	0.00	1400	490	35%	-	1	-	-
78	2015-16	Jun-19	Pabra Distry. RD. 70-116 L/R	Hisar/Adampur	NPV T.P.	0.00	10.00	2500	128	5%	1	-	-	-
79	2015-16	Jun-19	Hisar - Balsamand Road Km. 22-26 L/R	Hisar/Adampur	CA T.P.	0.00	5.00	1250	725	58%	-	-	1	-
80	2015-16	Jun-19	Adampur - Bhadra Road Km. 5-11 L/R	Hisar/Adampur	CA T.P.	0.00	7.00	1750	1138	65%	-	-	1	-
81	2015-16	Jun-19	Deva Distry. RD. 0-6 Abd.	Hisar/Hisar	CA Ridge	0.00	7.50	3750	2250	60%	-	-	1	-
82	2015-16	Jun-19	Kharar Govt. Land	Hisar/Hisar	NPV T.P.	0.00	16.00	4000	2200	55%	-	-	1	-
83	2015-16	May-17	1-L Barsola Minor RD 8 to Tail L/R	Jind/Narwana	ANR	0.00	12.50	2500	1625	65%	-	-	1	-
84	2015-16	Nov-17	Dhatrath Drain	Jind/Safidon	ANR	10.00	0.00	2000	1140	57%	-	-	1	-
85	2015-16	Nov-17	Mohal Khera Minor	Jind/Narwana	ANR	6.00	0.00	1200	840	70%	-	-	-	1
86	2015-16	Nov-17	Danoda to Kaloda Road	Jind/Narwana	ANR	19.00	0.00	1800	1225	68%	-	-	1	-
87	2015-16	Jul-19	Julani Minor	Jind/Jind	CA T.P.	0.00	2.00	500	0	0%	1	-	-	-
88	2015-16	Jul-19	Ashandh Jind Road	Jind/Jind	CA T.P.	0.00	8.00	2000	200	10%	1	-	-	-
89	2015-16	Jul-19	Jaloda Siwaha Aashan Road Km. 0-7 L/R	Jind/Jind	NPV T.P.	0.00	5.00	1250	300	24%	-	1	-	-
90	2015-16	Jul-19	Garhi - Dhanuri Road Km. 0-6 L/R	Jind/Narwana	NPV T.P.	0.00	7.50	1500	900	60%	-	-	1	-
91	2015-16	Jul-19	Barta - Giloli Road Km. 0-4 L/R	Jind/Narwana	CA T.P.	0.00	4.00	1000	600	60%	-	-	1	-
92	2015-16	Jul-19	1-L Barsola Minor RD. 24 to Tail L/R	Jind/Narwana	ANR	0.00	12.50	2500	1475	59%	-	-	1	-
93	2015-16	Jul-19	Daroli Khera - Seda Mazra Road Km. 0-5 L/R	Jind/Narwana	CA T.P.	0.00	6.00	1500	870	58%	-	-	1	-
94	2015-16	Jul-19	JP Railway Line	Jind/Safidon	CA T.P.	0.00	8.00	2000	200	10%	1	-	-	-
95	2015-16	Jul-19	Ratta Khera to Kharkra Bahadurpur Road	Jind/Safidon	CA T.P.	0.00	4.00	1000	300	30%	-	1	-	-
96	2015-16	Jul-19	New Malar Minor L/R	Jind/Safidon	CA T.P.	0.00	8.00	2000	1300	65%	-	-	1	-
97	2015-16	Jul-19	Jamani to Bhambewa Road Km. 0-2.5	Jind/Safidon	NPV ANR	0.00	10.00	2000	240	12%	1	-	-	-
98	2015-16		Bhiwani Hansi Bypass L&R Side	Jind	CA TP CAMPA	0.00	10.00	2500	2000	80%	-	-	-	1
99	2015-16	Sep-16	Bahia P/Land	Sirsa/Rania	NPV T.P.	0.00	2.00	500	405	81%	-	-	-	1
100	2015-16	Nov-18	Kheri Distry. RD. 120-157 L/R	Sirsa/Sirsa	CA T.P.	0.00	20.00	5000	1600	32%	-	1	-	-
101	2015-16	Nov-18	Sukhchain Distry. RD. 106-152	Sirsa/Sirsa	CA T.P.	0.00	22.00	5500	1045	19%	1	-	-	-
102	2015-16	May-19	Mallekan Minor RD. 3-12 L/R	Sirsa/Sirsa	CA T.P.	1.09	0.00	1094	460	42%	-	1	-	-
103	2015-16	May-19	Jandwala Minor RD. 0-17 L/R	Sirsa/Dabawali	CA CAMPA	0.00	12.00	3000	1650	55%	-	-	1	-
104	2015-16	May-19	Chotala Bypass Road Km. 0-4 L/R	Sirsa/Dabawali	NPV ANR	6.50	0.00	1300	749	58%	-	-	1	-
105	2015-16	May-19	Dabawali - Kalanwali Road and Panniwala Mithori Road	Sirsa/Dabawali	CA T.P.	0.00	8.42	2108	1435	68%	-	-	1	-
106	2015-16	May-19	Old Left Ghaghar Bundh RD. 5-30	Sirsa/Rania	CA T.P.	0.00	38.21	9553	8121	85%	-	-	-	1
107	2015-16	May-19	Ottu to Dohur Road Km. 8-7	Sirsa/Rania	NPV T.P.	0.00	7.00	1750	963	55%	-	-	1	-

Sr. No.	Year of Plantation	Month of Monitoring	Site of Plantation	T Division/ Range	Scheme	Physical Target			Plants of Survival	Monitoring Report Survival %	Sites (no.) Survival Statistics			
						Ha	RKM	No. of Plants			< 20%	20-50%	50-70%	>70%
1	2	3	4	5	6	7	8	9	10	11	12	13	14	15
108	2015-16	May-19	Rori Branch RD. 34-47 L/Side	Sirsa/Kalanwali	CA T.P.	0.00	3.50	875	569	65%	-	-	1	-
109	2015-16	May-19	R.B. Railway Line Km. 261-263	Sirsa/Kalanwali	CA T.P.	0.00	6.25	1562	906	58%	-	-	1	-
110	2015-16	May-19	Jhordnali - Dhottar - Semnala Km. 0-10 L/R	Sirsa/Kalanwali	NPV (AR)	8.00	0.00	1600	880	55%	-	-	1	-
111	2015-16	May-18	Alipur R.F.	Faridabad/ Faridabad	CA T.P.	11.48	0.00	11480	6305	55%	-	-	1	-
112	2015-16	Jan-19	Manav Rachna T Point to Pali Crusher Zone	Faridabad/ Faridabad	Scheme	0.00	10.00	2500	1625	65%	-	-	1	-
113	2015-16	Dec-16	Nuh Sub. Branch RD. 0 to 20 L/ R	Gurugaon/ Sohna	State T.P.	0.00	8.00	2000	1220	61%	-	-	1	-
114	2015-16	Aug-17	NSB RD 0 to 20 L/ R	Gurugram/ Sohna	NPV ANR T.P.	40.00	0.00	8000	4720	59%	-	-	1	-
115	2015-16	Oct-17	Narnaul - Dholera - Meghot Road Km. 12-22 L/ R	Gurugram/ Nangal Choudhary	ANR T.P.	10.00	0.00	2000	1352	68%	-	-	1	-
116	2015-16	Oct-17	Bhungarka - Nangal Pipa Road Km. 0-6 L/ R	Gurugram/ Nangal Choudhary	ANR T.P.	10.00	0.00	2000	1664	83%	-	-	-	1
117	2015-16	Nov-16	Sohla R.F.	M.Garh/ M.Garh	(T.P.)	0.00	10.00	2500	2075	83%	-	-	-	1
118	2015-16	Apr-17	Duloth R/ F.	M.Garh/ M.Garh	NPV T.P.	10.00	0.00	6250	5063	81%	-	-	-	1
119	2015-16	Apr-17	Duloth R/ F.	M.Garh/ M.Garh	C.A..	0.00	18.65	4660	2843	61%	-	-	1	-
120	2015-16	Nov-18	BKS Railwayline Km 111-114 R/ S	M.Garh/ M.Garh	Campa/ ANR	13.00	0.00	2600	1529	59%	-	-	1	-
121	2015-16	Nov-18	Railway Station Yard Nawan Km 151-153	M.Garh/ M.Garh	Campa/ Enrichment	0.00	13.00	2600	2080	80%	-	-	-	1
122	2015-16	Nov-18	RF Duloth	M.Garh/ M.Garh	Native Spp.	10.00	0.00	6250	5625	90%	-	-	-	1
123	2015-16	May-19	Ateli Distributory	M.Garh/ Narnaul	T.P.	0.00	10.00	2500	1420	57%	-	-	1	-
124	2015-16	May-19	Kanwi to Akoli & Mulodi Rd.	M.Garh/ Narnaul	NPV T.P.	0.00	19.00	3800	2584	68%	-	-	1	-
125	2015-16	May-19	Totaheri C.Land	M.Garh/ Narnaul	Plantation On C.Land	10.00	0.00	11000	6050	55%	-	-	1	-
126	2015-16	May-19	Railway Station Yard Nawan K.M. 151-153	M.Garh/ M.Garh	Campa/ Enrich. Plantation	0.00	13.00	2600	1924	74%	-	-	-	1
127	2015-16	May-19	Nizampur - Dhancholi Rd.	M.Garh/ Nangal Chaudhary	Campa/ Enrich. Plantation	0.00	15.00	3000	1680	56%	-	-	1	-
128	2015-16	May-19	Chhilro Band	M.Garh/ Nangal Chaudhary	C.Land	10.00	0.00	11000	6424	58%	-	-	1	-
129	2015-16	Oct-16	Gurgaon to Alwar Road Km 66-68 L/ R	Nuh/ Firozpur Jhirka	NPV T.P.	0.00	5.00	1000	850	85%	-	-	-	1
130	2015-16	Oct-16	Pinagwan Bundh Km 0-1 L/ R	Nuh/ Punhana	NPV T.P.	0.00	2.00	500	410	82%	-	-	-	1
131	2015-16	Feb-19	Ujina Distributory	Nuh/ Nuh	Scheme	2.50	0.00	2500	1575	63%	-	-	1	-
132	2015-16	Jun-19	Sohna-Mandkola Road Km. 9-14 L/ R	Nuh/ Nuh	C.A. T.P.	1.77	0.00	1770	708	40%	-	1	-	-
133	2015-16	Jun-19	Pachgaon Bundh RD. 0-2 L/ R	Nuh/ Nuh	N.P.V.	0.00	14.00	2800	1260	45%	-	1	-	-
134	2015-16	Jun-19	Pinagwan Bundh	Nuh/ Punhana	N.P.V.	0.00	10.00	2000	360	18%	1	-	-	-
135	2015-16	Jun-19	Indana to Viktry Road Km. 0-14	Nuh/ Punhana	N.P.V.	20.00	0.00	4000	880	22%	-	1	-	-
136	2015-16	Jun-19	Rawa	Nuh/ Firozpur Jhirka	N.P.V.	15.00	0.00	16500	2475	15%	1	-	-	-
137	2015-16	Jun-19	Gurgaon-Alwar Road (Gap Planting)	Nuh/ Firozpur Jhirka	N.P.V.	15.00	0.00	3000	1050	35%	-	1	-	-
138	2015-16	Feb-19	Aalahapur - Klawaka - Shehrala Rd.	Palwal/ Palwal	ANR	7.00	0.00	1400	854	61%	-	-	1	-
139	2015-16	Jun-19	Chandpur Minor	Palwal/ Palwal	NPV T.P.	0.00	8.00	2000	160	8%	1	-	-	-
140	2015-16	Sep-16	Rattantnal Abended Distry. RD 0 to 5	Rewari/ Nahar	CAMPA/ T.P.	0.00	5.00	1250	900	72%	-	-	-	1
141	2015-16	Nov-16	Mahendergarh Canal RD. 5 to 9.7 R/ Side	Rewari/ Nahar	ANR (T.P.)	14.00	0.00	2800	1708	61%	-	-	1	-

Sr. No.	Year of Plantation	Month of Monitoring	Site of Plantation	T Division/ Range	Scheme	Physical Target			Plants of Survival	Monitoring Report Survival %	Sites (no.) Survival Statistics			
						Ha	RKM	No. of Plants			< 20%	20-50%	50-70%	>70%
1	2	3	4	5	6	7	8	9	10	11	12	13	14	15
142	2015-16	Nov-16	Beri-Dhroli Road Km 0-3 L/ R	Rewari/ Nahar	(NPV) T.P.	0.00	15.00	3000	1470	49%	-	1	-	-
143	2015-16	Sep-17	Mahendergarh Canal RD. 5-9.7 R/ Side	Rewari/ Nahar	ANR T.P.	14.00	0.00	2800	1904	68%	-	-	1	-
144	2015-16	Sep-17	Rewari - Berli Road Km. 4-8 L/ R	Rewari/ Bawal	NPV ANR	5.50	0.00	1100	880	80%	-	-	-	1
145	2015-16	Sep-17	Jhabua R.F. Compartment No. 9	Rewari/ Bawal	NPV ANR	5.00	0.00	1000	760	76%	-	-	-	1
146	2015-16	Feb-18	Kharkhara Bund	Rewari/ Rewari	CA	0.00	30.90	7725	5253	68%	-	-	1	-
147	2015-16	Feb-18	Masani Bund	Rewari/ Rewari	CA	0.00	30.00	7500	5175	69%	-	-	1	-
148	2015-16	Feb-18	Rewari - Mahendergarh Road Km. 16-20 L/ R	Rewari/ Rewari	NPV	0.00	13.00	2600	2184	84%	-	-	-	1
149	2015-16	Feb-18	Rewari - Gadhi Bolni Road Km. 7 to 12.5 L/ R	Rewari/ Bawal	NPV	0.00	10.50	2500	1916	77%	-	-	-	1
150	2015-16	May-18	JLN Canal RD. 17-21	Rewari/ Nahar	CA T.P	0.00	13.00	3250	1950	60%	-	-	1	-
151	2015-16	May-18	JLN Canal RD. 30-33 L/ Side	Rewari/ Rewari	CA T.P	0.00	10.00	2500	1290	52%	-	-	1	-
152	2015-16	Feb-19	Aalahapur - Klawaka - Shehrala Rd.	Palwal/ Palwal	ANR	7.00	0.00	1400	854	61%	-	-	1	-
153	2015-16	Apr-19	Bhalkhi Sec 4&5	Rewari/ Rewari	ANR	10.00	0.00	2000	1300	65%	-	-	1	-
154	2015-16	12/2021	Kharad Govt. Land	Hisar/Hisar	CAMPA NPV T.P.	0.00	16.00	4000	2241	56%	-	-	1	-
155	2015-16	12/2021	Moth Drain RD. 0-29 L/R	Hisar/Hansi	CAMPA NPV ANR	0.00	17.00	3400	1159	34%	-	1	-	-
156	2016-17	Feb-17	N.H. 52km 143-158 L/R	Bhiwani/Siwani	T.P.	0.00	27.00	8910	8108	91%	-	-	-	1
157	2016-17	Feb-18	Makrani - Santokhpura - Mahrana Road & Santokhpura P.H.C.	Bhiwani/Dadri	CA T.P.	0.00	11.00	2750	1981	72%	-	-	-	1
158	2016-17	Feb-18	Badra - Digawa Road Km. 0-10 L/R	Bhiwani/Badra	ANP NPV	15.00	0.00	3000	1500	50%	-	-	1	-
159	2016-17	Feb-18	Dagroli Minor RD. 10-30 L/R	Bhiwani/Badra	NPV T.P.	0.00	15.00	3750	2550	68%	-	-	1	-
160	2016-17	Feb-18	Jhojhu - Satnali Road Km. 10-20 L/R	Bhiwani/Badra	NPV T.P.	0.00	15.00	3750	2475	66%	-	-	1	-
161	2016-17	Feb-18	Kakroli Minor RD. 0-18 L/R	Bhiwani/Badra	ANR	20.00	0.00	4000	2561	64%	-	-	1	-
162	2016-17	Feb-18	NH-65 Km. 143 - 158 L/R &	Bhiwani/Siwani	NPV	0.00	27.00	8910	6327	71%	-	-	-	1
163	2016-17	Feb-18	Simli Mod to Sungerpur Road Km. 0-8 L/R	Bhiwani/Bhiwani	CA T.P.	0.00	10.00	2500	1700	68%	-	-	1	-
164	2016-17	Aug-19	Simly Sungarpur Road Km. 0-8 L/R	Bhiwani/Bhiwani	T.P.	0.00	10.00	2500	1630	65%	-	-	1	-
165	2016-17	Aug-19	Kairu Minor RD. 32-55 L/R	Bhiwani/Bhiwani	ANR NPV	10.00	0.00	2000	1300	65%	-	-	1	-
166	2016-17	Aug-19	Legha Minor RD. 0-11 L/R	Bhiwani/Bhiwani	T.P. CA	0.00	5.00	1250	737	59%	-	-	1	-
167	2016-17	Aug-19	Legha Minor RD. 11 to Tail L/R	Bhiwani/Bhiwani	T.P. CA	0.00	5.00	1250	712	57%	-	-	1	-
168	2016-17	Aug-19	Sirsi Mr. RD 0-Tail L&R	Bhiwani/Loharu	T.P. CA	0.00	10.00	2500	1452	58%	-	-	1	-
169	2016-17	Aug-19	Jhumpa Behal Road Km. 14-19 L&R	Bhiwani/Loharu	T.P. CA	0.00	8.40	2100	1156	55%	-	-	1	-
170	2016-17	Aug-19	Baganwala Pinjo Khera Road Km. 0-9 L/R	Bhiwani/Tosham	CA T.P.	0.00	9.00	2250	1400	62%	-	-	1	-
171	2016-17	Aug-19	Nigana Canal RD. 18-35 L/R	Bhiwani/Tosham	CA T.P.	0.00	8.00	2000	700	35%	-	1	-	-
172	2016-17	Aug-19	Nigana Canal RD. 35-40 L/R	Bhiwani/Tosham	CA T.P.	0.00	3.00	750	225	30%	-	1	-	-
173	2016-17	Aug-19	NH-65 Km. 143-158 R/Side, Km. 143-148 L/Side, Km. 143-158 R/Side, Km. 143-148 L/Side	Bhiwani/Siwani	NPV	0.00	27.00	8910	6237	70%	-	-	-	1
174	2016-17	Dec-20	Legha Minor RD 0-11 L/R	Bhiwani/ Bhiwani	CATP	0.00	5.00	1250	683	55%	-	-	1	-
175	2016-17	Dec-20	Simli to Sungarpur Road Km 0-8 L/R	Bhiwani/ Bhiwani	CATP	0.00	10.00	2500	1405	56%	-	-	1	-
176	2016-17	Dec-20	Sirsi Minor RD 0-Tail	Bhiwani/ Loharu	CATP	0.00	10.00	2500	1450	58%	-	-	1	-
177	2016-17	Dec-20	Nigana Canal RD 18-35	Bhiwani/ Tosham	CATP	0.00	8.00	2000	413	21%	-	1	-	-
178	2016-17	Dec-20	Nigana Canal RD 35-40	Bhiwani/ Tosham	CATP	0.00	3.00	750	160	21%	-	1	-	-

Sr. No.	Year of Plantation	Month of Monitoring	Site of Plantation	T Division/ Range	Scheme	Physical Target			Plants of Survival	Monitoring Report Survival %	Sites (no.) Survival Statistics			
						Ha	RKM	No. of Plants			< 20%	20-50%	50-70%	>70%
1	2	3	4	5	6	7	8	9	10	11	12	13	14	15
179	2016-17	Apr-17	Irrigation Rest House Gorakhpur	Fatehabad/Tohana	T.P.	0.00	6.00	1500	1380	92%	-	-	-	1
180	2016-17	Apr-17	Anu Vidhut Priyojana Gorakhpur Total=23500 (94 RKM) Checked=7500 (30 RKM)	Fatehabad/Tohana	T.P.	0.00	94.00	7500	6750	90%	-	-	-	1
181	2016-17	Oct-17	Manawali Approach Road Km. 0-1 L/R, Manawali to Bangaon Road Km. 0-3 L/R	Fatehabad/Fatehabad	NPV T.P.	0.00	5.40	1350	1053	78%	-	-	-	1
182	2016-17	Oct-17	Manakpur Minor RD. 11-30 L/R	Fatehabad/Fatehabad	ANR	10.00	0.00	2000	1501	75%	-	-	-	1
183	2016-17	Oct-17	Sadhanwas to Shakkarpura Road Km. 0-3 L/R, Sadhanwas to Chuld Road Km. 0-3 L/R, B.M.B. RD. 47.5 - 55 R/Side	Fatehabad/Tohana	NPV ANR	14.00	0.00	2800	2102	75%	-	-	-	1
184	2016-17	May-18	Ratia to Hanspur Road Km. 2-14 L/R	Fatehabad/Fatehabad	CA T.P.	0.00	16.00	4000	2840	71%	-	-	-	1
185	2016-17	May-18	Ratia to Hanspur Road Km. 14-25 L/R	Fatehabad/Fatehabad	CA T.P.	0.00	21.60	5400	3780	70%	-	-	-	1
186	2016-17	Apr-19	Ratta Khera Distry. RD. 34-48 L/R	Fatehabad/Fatehabad	ANR NPV	13.00	0.00	2600	1510	58%	-	-	1	-
187	2016-17	Apr-19	Manawali to Bangram Road	Fatehabad/Fatehabad	NPV T.P.	0.00	5.40	1350	1013	75%	-	-	-	1
188	2016-17	Sep-19	Jandwala Sothar	Fatehabad/Fatehabad	NPV T.P.	0.00	2.00	500	340	68%	-	-	1	-
189	2016-17	Sep-19	Sukhchain Distry. RD. 20-42 L/R	Fatehabad/Fatehabad	NPV T.P.	0.00	7.00	1750	1015	58%	-	-	1	-
190	2016-17	Sep-19	Manakpur Minor RD. 11-30 L/R	Fatehabad/Fatehabad	ANR NPV CAMP A	10.00	0.00	2000	1200	60%	-	-	1	-
191	2016-17	Sep-19	Bhirdana ITI, Sr. Sec. School and Stadium etc.	Fatehabad/Fatehabad	NPV T.P.	0.00	3.00	750	449	60%	-	-	1	-
192	2016-17	Sep-19	Fatehabad Branch RD. 289 - 297 L/R	Fatehabad/Fatehabad	ANR NPV CAMP A	7.00	0.00	1400	841	60%	-	-	1	-
193	2016-17	Sep-19	Parta to Bosti Road	Fatehabad/Tohana	NPV T.P.	0.00	4.00	1000	550	55%	-	-	1	-
194	2016-17	Sep-19	Hindwala Dhani Tela K.M. 0-3 L&R, Tohana Lalawas Hindwal K.M.0-1 L&R	Fatehabad/Tohana	NPV T.P.	0.00	4.00	1000	651	65%	-	-	1	-
195	2016-17	Jul-17	Mamanpura Shamshan Ghat, School, Ramana Village Animal Hospital, Dharmshala	Hisar/Hansi	T.P.	0.00	3.00	750	450	60%	-	-	1	-
196	2016-17	Jul-17	Bhatla to Sisai Road	Hisar/Hansi	NPV T.P.	0.00	6.00	1500	615	41%	-	1	-	-
197	2016-17	Jul-17	Hisar to Tosham Road Km. 20-26 L/R	Hisar/Hisar	NPV ANR T.P.	9.00	0.00	1800	1278	71%	-	-	-	1
198	2016-17	Jul-17	Mayyar Toll Plaza NH-9 Km. 149-153 L/Side	Hisar/Hisar	NPV	0.00	4.00	1000	810	81%	-	-	-	1
199	2016-17	Dec-17	Khedar - Doulatpur Road Km. 1-4 L/R & Bhaini Badshahpur Road	Hisar/Hisar	C.A.	0.00	2.00	500	340	68%	-	-	1	-
200	2016-17	Dec-17	BSF NH-9	Hisar/Hisar	NPV	0.00	3.79	1250	1063	85%	-	-	-	1
201	2016-17	Dec-17	Siwani Feeder	Hisar/Hisar	NPV ANR	6.00	0.00	1200	256	21%	-	1	-	-
202	2016-17	Dec-17	Balsamand Branch RD. 70-73 and BNC Canal	Hisar/Hisar	NPV ANR T.P.	4.50	0.00	900	675	75%	-	-	-	1
203	2016-17	Dec-17	Masoodpur Distry.	Hisar/Hansi	NPV ANR T.P.	40.00	0.00	8000	5460	68%	-	-	1	-
204	2016-17	Dec-17	Mehjat to Sisai Road Km. 0-6 L/R	Hisar/Hansi	CA T.P.	0.00	6.00	1500	1005	67%	-	-	1	-
205	2016-17	Dec-17	Majra to Moth Road Km. 0-3 L/R	Hisar/Hansi	CA T.P.	0.00	3.00	750	410	55%	-	-	1	-
206	2016-17	Dec-17	Moth to Luhari Road Km. 0-3 L/R	Hisar/Hansi	CA T.P.	1.00	0.00	250	139	56%	-	-	1	-

Sr. No.	Year of Plantation	Month of Monitoring	Site of Plantation	T Division/ Range	Scheme	Physical Target			Plants of Survival	Monitoring Report Survival %	Sites (no.) Survival Statistics			
						Ha	RKM	No. of Plants			< 20%	20-50%	50-70%	>70%
1	2	3	4	5	6	7	8	9	10	11	12	13	14	15
207	2016-17	Dec-17	NH-9 Km. 119.5 to 122.5 R/Side	Hisar/Hansi	NPV	0.00	4.43	1460	1285	88%	-	-	-	1
208	2016-17	Dec-17	Agroha to Adampur Road Km. 5-12 L/R	Hisar/Adampur	CA T.P.	0.00	11.20	2800	2016	72%	-	-	-	1
209	2016-17	Dec-17	R.B. Railway Line Km. 165-175 L/R	Hisar/Adampur	ANR CAMPA	10.00	0.00	2000	1360	68%	-	-	1	-
210	2016-17	Dec-17	Chuli Minor RD. 0 to Tail	Hisar/Adampur	NPV	0.00	7.00	1750	1190	68%	-	-	1	-
211	2016-17	Dec-17	Kishangarh to Chuli Bagariyan Road Km. 0-6 L/R	Hisar/Adampur	NPV T.P.	0.00	5.00	1250	875	70%	-	-	-	1
212	2016-17	Feb-19	NH-9 Km. 144.5 to 146.5 & 156.5 to 161.5	Hisar/Hansi	NPV	0.00	27.27	9000	7650	85%	-	-	-	1
213	2016-17	Nov-19	Agroha - Adampur road Km 6-12 L&R	Hisar/Adampur	CATP	0.00	11.20	2800	1597	57%	-	-	1	-
214	2016-17	Nov-19	R.B.Railway Line km.165 to 175	Hisar/Adampur	NPV ANR	10.00	0.00	2000	1141	57%	-	-	1	-
215	2016-17	Nov-19	Chuli Mr. Rd.0 to tail	Hisar/Adampur	NPV TP	0.00	7.00	1750	980	56%	-	-	1	-
216	2016-17	Nov-19	Hisar -Balsamand Road Km. 18 to 22 L&R	Hisar/Adampur	NPV ANR	0.00	4.00	1000	700	70%	-	-	-	1
217	2016-17	Nov-19	Kheri Distry. RD. 56-74 L & R	Hisar/Adampur	NPV TP	0.00	4.00	1000	580	58%	-	-	1	-
218	2016-17	Nov-19	Kheri-Jalab HAFED Godown	Hisar/Hansi	NPV T.P.	0.00	4.00	1000	560	56%	-	-	1	-
219	2016-17	Nov-19	Maman Pura Shamshan Ghat	Hisar/Hansi	NPV TP	0.00	3.00	750	435	58%	-	-	1	-
220	2016-17	Nov-19	Bijali ghar Bhatola	Hisar/Hansi	NPV	0.00	1.00	250	5	2%	1	-	-	-
221	2016-17	Nov-19	Barwala Daultpur Road Km 04-09 L&R	Hisar/Hisar	CATP	0.00	4.00	1000	560	56%	-	-	1	-
222	2016-17	Nov-19	Barwala Daultpur Road Km 01-04 L&R	Hisar/Hisar	CATP	0.00	4.00	1000	586	59%	-	-	1	-
223	2016-17	Nov-19	NH-9 Mayar Toll Plaza Km. 149-153 L/side	Hisar/Hisar	NPV	0.00	3.03	1000	700	70%	-	-	1	-
224	2016-17	Nov-19	Hisar -Tosham Road Km 20-26 L&R	Hisar/Hisar	NPVANR	9.00	0.00	1800	1152	64%	-	-	1	-
225	2016-17	Nov-19	NH-65 By pass km.99-103 L&R	Hisar/Hisar	NPV	0.00	11.36	3750	2813	75%	-	-	-	1
226	2016-17	Feb-21	Chuli Minor RD 0-tail	Hisar/ Adampur	NPV CAMPA TP	0.00	7.00	1750	981	56%	-	-	1	-
227	2016-17	Feb-21	Agroha Adampur road km 5-12 L/R	Hisar/ Adampur	CAMPA CA TP	0.00	11.20	2800	1680	60%	-	-	1	-
228	2016-17	Feb-21	NH-9 KM 146.5-156.5 L/R	Hisar/ Hansi	NPV CAMPA TP	0.00	30.30	10000	7843	78%	-	-	-	1
229	2016-17	Feb-21	Kheri Jalab HAFED Godam	Hisar/ Hansi	NPV CAMPA TP	0.00	4.00	1000	100	10%	1	-	-	-
230	2016-17	Feb-21	Masudpur distry RD 0-20 L/R & RD 20-101 R/S	Hisar/ Hansi	ANR NPV CAMPA	10.00	0.00	8000	2178	27%	-	1	-	-
231	2016-17	Feb-21	Hisar to Tosham road	Hisar/ Hansi	ANR NPV CAMPA	13.50	0.00	2700	1004	37%	-	1	-	-
232	2016-17	Jan-17	Kharb to Chawri Road Km 0-3 L/R	Jind/Jind	ANR	5.00	0.00	1000	840	84%	-	-	-	1
233	2016-17	Jan-17	Assan to Chawri Road Km 0-3 L/R	Jind/Jind	ANR	6.00	0.00	1200	1020	85%	-	-	-	1
234	2016-17	Jan-17	Gas Agency Road Km 0-3 L/R	Jind/Safidon	T.P.	0.00	4.00	1000	850	85%	-	-	-	1
235	2016-17	May-17	Jind Gohana-Sonipat Railway Line Km-11-21 L/R	Jind/Jind	CAMPA	0.00	15.00	3750	3075	82%	-	-	-	1
236	2016-17	Nov-17	Safidon Baypass Km. 0-3 L/R	Jind/Safidon	NPV	0.00	6.00	1500	1036	69%	-	-	-	1
237	2016-17	Nov-17	Budakhera - Berikhera - Muana Road	Jind/Safidon	ANR	2.50	0.00	500	345	69%	-	-	1	-
238	2016-17	Nov-17	Jind No. 4 Minor to Rarna Pull L/R	Jind/Safidon	ANR	3.75	0.00	750	540	72%	-	-	-	1

Sr. No.	Year of Plantation	Month of Monitoring	Site of Plantation	T Division/ Range	Scheme	Physical Target			Plants of Survival	Monitoring Report Survival %	Sites (no.) Survival Statistics			
						Ha	RKM	No. of Plants			< 20%	20-50%	50-70%	>70%
1	2	3	4	5	6	7	8	9	10	11	12	13	14	15
239	2016-17	Nov-17	Gas Agency Road Km. 0-4 L/R	Jind/Safidon	NPV	0.00	4.00	1000	650	65%	-	-	-	1
240	2016-17	Nov-17	Bhuslana to Golli Road Km. 0-3 L/R	Jind/Safidon	ANR Echreachment	5.00	0.00	1000	700	70%				1
241	2016-17	Nov-17	Brah Khurd to Kharakrenji Road L/R	Jind/Jind	ANR Echreachment	3.25	0.00	650	585	90%	-	-	-	1
242	2016-17	Nov-17	Kharak - Chabri Road L/R	Jind/Jind	ANR Echreachment	5.00	0.00	1000	710	71%	-	-	-	1
243	2016-17	Nov-17	Dighana - Lijwana Road L/R	Jind/Jind	ANR Echreachment	6.25	0.00	1250	750	60%	-	-	1	-
244	2016-17	Nov-17	Uchana Khurd to Seda Majra Road	Jind/Narwana	CA T.P.	0.00	2.50	644	515	80%	-	-	-	1
245	2016-17	Nov-17	Danod to Bhikhewala Road	Jind/Narwana	NPV TP	0.00	7.00	1750	1225	70%	-	-	-	1
246	2016-17	Nov-17	Sachcha Khera Minor	Jind/Narwana	NPV TP	0.00	6.00	1500	1170	78%	-	-	-	1
247	2016-17	Nov-18	Kharal Minor RD. O to Tail	Jind/Narwana	NPV T.P.	0.00	7.00	1750	1050	60%	-	-	1	-
248	2016-17	Nov-18	Sacha Khera Minor RD. 22-29 L/R	Jind/Narwana	CA T.P.	0.00	6.00	1500	1065	71%	-	-	1	-
249	2016-17	Nov-18	Khanori Minor RD. 54-90	Jind/Narwana	ANR T.P.	30.00	0.00	6000	4500	75%	-	-	1	-
250	2016-17	Nov-20	Saccha Kher Minor Rd 20 - 30 L&R Side	Jind	NPV TP CAMPA	0.00	6.00	1500	855	57%	-	-	1	-
251	2016-17	Sep-16	Sherawali Distry. Abbeded RD 0-34 L/R	Sirsa/Sirsa	T.P.	0.00	30.00	7500	5850	78%	-	-	-	1
252	2016-17	Sep-16	Kherekan to Jhoranali Road Km 0-10 L/R & Limba Dhani Km. 0-3L/R	Sirsa/Kalanwali	NPA T.P.	0.00	15.00	3750	3375	90%	-	-	-	1
253	2016-17	Mar-17	Jandwala-Malkpura-Mthari Road Km 0-8 L/R	Sirsa/Dabawali	T.P.	0.00	7.96	1990	1811	91%	-	-	-	1
254	2016-17	May-18	Jandwala Jattan, Kingra & Malikpura, DHS Road	Sirsa/Dabawali	CA T.P.	0.00	10.00	2500	1750	70%	-	-	-	1
255	2016-17	May-18	Bara Gudha to Jhord Road Km. 0-7 L/R	Sirsa/Kanawali	CA T.P.	0.00	7.00	1750	1295	74%	-	-	-	1
256	2016-17	Nov-18	Begu-Arnawali to Randhawa To 8th Mill Km. 0-11 L/R	Sirsa/Sirsa	CAMPA	0.00	11.00	2750	1650	60%	-	-	1	-
257	2016-17	Nov-18	DHS Road to Ding to Narayan Khera Road Km. 0-16 L/R	Sirsa/Sirsa	CA T.P.	0.00	16.00	4000	2480	62%	-	-	1	-
258	2016-17	Nov-18	Sherawali Distry. RD. 34-62 L/R	Sirsa/Sirsa	CA T.P.	0.00	30.00	7500	5025	67%	-	-	1	-
259	2016-17	Nov-18	Sherawali Distry. RD. 66-82 L/R	Sirsa/Sirsa	CA T.P.	0.00	18.00	4500	3285	73%	-	-	-	1
260	2016-17	Nov-18	Ottu Feeder RD. 45-70 L/R	Sirsa/Rania	CA T.P.	0.00	40.00	10000	8800	88%	-	-	-	1
261	2016-17	Nov-18	NGC RD. 75-112 L/R	Sirsa/Rania	CA T.P.	0.00	28.00	7000	5460	78%	-	--	-	1
262	2016-17	Nov-18	Mamar Khera Distry. RD. 154-204 L/R	Sirsa/Rania	ANR	10.00	0.00	2000	1220	61%	-	-	1	-
263	2016-17	Nov-18	NGC Kachchi & Pakki RD. 20-40	Sirsa/Rania	CA T.P.	29.00	0.00	7250	5655	78%	-	-	-	1
264	2016-17	Oct-19	Shesanwali Nehar RD. 0-34 L/R	Sirsa/Sirsa	CATP	0.00	30.00	7500	5627	75%	-	-	-	1
265	2016-17	Oct-19	Darba to Rupana to Randhawa Road Km. 0-6 L/R	Sirsa/Sirsa	CATP	0.00	4.00	1000	600	60%	-	-	1	-
266	2016-17	Oct-19	Baruwali Nehar Feeder	Sirsa/Sirsa	CATP	0.00	11.00	2750	1567	57%	-	-	1	-
267	2016-17	Oct-19	Nohar Feeder Baruwali Nehar RD. 28-50	Sirsa/Sirsa	CATP	0.00	10.00	2500	1375	55%	-	-	1	-
268	2016-17	Oct-19	Dabwali Kalanwali Road to Pipli Tappi Road Km. 0-2 and Jalana Road Km. 0-4 L/R	Sirsa/Dabwali	NPV TP	0.00	5.00	1250	700	56%	-	-	1	-

Sr. No.	Year of Plantation	Month of Monitoring	Site of Plantation	T Division/ Range	Scheme	Physical Target			Plants of Survival	Monitoring Report Survival %	Sites (no.) Survival Statistics			
						Ha	RKM	No. of Plants			< 20%	20-50%	50-70%	>70%
1	2	3	4	5	6	7	8	9	10	11	12	13	14	15
269	2016-17	Oct-19	Jandwala jattan to malikpura road	Sirsa/Dabwali	CATP	0.00	7.96	1990	1353	68%	-	-	1	-
270	2016-17	Oct-19	jogiwala to paniwala morrikan	Sirsa/Dabwali	NPV ANR	8.50	0.00	1700	935	55%	-	-	1	-
271	2016-17	Oct-19	chautala hospital and stadium	Sirsa/Dabwali	NPV ANR	0.00	10.00	2500	1625	65%	-	-	1	-
272	2016-17	Oct-19	Jandwala jattan to rajpura rattakhera Road Km. 0-5 L/R	Sirsa/Dabwali	NPV ANR	8.00	0.00	1600	928	58%	-	-	1	-
273	2016-17	Oct-19	Rajpura to RIsalakhera road Km. 0-4 L/R	Sirsa/Dabwali	NPV ANR	6.00	0.00	1200	744	62%	-	-	1	-
274	2016-17	Oct-19	NGC Kachhi pakki Rd. 40-70 L/Side and Rd. 40-55 R/Side	Sirsa/Rania	CATP	0.00	10.00	2500	1526	61%	-	-	1	-
275	2016-17	Oct-19	BANI DISTY.	Sirsa/Rania	ANR	10.00	0.00	2000	1121	56%	-	-	1	-
276	2016-17	Oct-19	Chuchal mr.	Sirsa/Rania	CATP	0.00	3.00	750	488	65%	-	-	1	-
277	2016-17	Oct-19	NGC Kachhi pakki Rd. 0-20 L/R	Sirsa/Rania	CATP	25.32	0.00	6330	4306	68%	-	-	1	-
278	2016-17	Oct-19	Baragudha Bhadra Road Km. 0-8 L/R	Sirsa/Kalanwali	CA TP	0.00	5.76	1440	1037	72%	-	-	-	1
279	2016-17	Oct-19	Mithri distry.	Sirsa/Kalanwali	CATP	0.00	6.00	1500	825	55%	-	-	1	-
280	2016-17	Oct-19	Lakranwali Minor and MM Khera Distry.	Sirsa/Kalanwali	CATP	0.00	9.00	2250	1306	58%	-	-	1	-
281	2016-17	Mar-21	Chautala Hospital & Stadium	Sirsa\Dabwali	NPV TP CAMPA	0.00	10.00	2500	741	30%	-	1	-	-
282	2016-17	Mar-21	Mammerkhera Distr. RD 154-204 L&R	Sirsa\Rania	CAMPA ANR(NPV)	10.00	0.00	2000	1148	57%	-	-	1	-
283	2016-17	Mar-21	Ottu Feeder RD 45-70 L&R	Sirsa\Rania	CAMPA CA T.P	0.00	40.00	10000	5953	60%	-	-	1	-
284	2016-17	Mar-21	Begu to Arniawali-Randhawa to 8th mill	Sirsa\Sirsa	CA TP	0.00	11.00	2750	1516	55%	-	-	1	-
285	2016-17	Mar-21	DHS-Ding-Narayan Khera Road Km. 0-16 L&R	Sirsa\Sirsa	CA TP	0.00	16.00	4000	1223	31%	-	1	-	-
286	2016-17	Dec-20	Badhra-Digawa Road Km 0-10 L/R	Badhra	ANR CAMPA	15.00	0.00	3000	862	29%	-	1	-	-
287	2016-17	Dec-20	Dagroli Minor RD 10-30 L&R	Badhra	NPV T.P.	0.00	15.00	3750	1501	40%	-	1	-	-
288	2016-17	Dec-20	Kohalwas-Jhinjhar Road Km 0-4 L/R	Charkhi Dadri	C.A.T.P.	0.00	4.00	1000	580	58%	-	-	1	-
289	2016-17	Dec-20	Kaliyana Sec-38	Charkhi Dadri	NPV T.P.	0.00	160.00	40000	22802	57%	-	-	1	-
290	2016-17	Dec-20	Kitlana-Barsana Road KM 0-10 L/R	Charkhi Dadri	NPV T.P.	0.00	14.00	3500	1215	35%	-	1	-	-
291	2016-17	Dec-20	Makrani Santokpura-Mahrana Road Km 0-9 L/R Santokpura PHC	Charkhi Dadri	NPV T.P.	0.00	11.00	2750	1513	55%	-	-	1	-
292	2016-17	Jul-17	Navodaya Vidhyala Motuka	Faridabad/ Ballabgarh	ANR	6.00	0.00	1200	1140	95%	-	-	-	1
293	2016-17	Jul-17	HPGCL (Sourja) Co.	Faridabad/ Ballabgarh	NPV T.P.	0.00	28.00	7000	6160	88%	-	-	-	1
294	2016-17	Dec-17	Hardware Chowk to Sector 55 MCF Land	Faridabad/ Ballabgarh	ANR	1.25	0.00	250	151	60%	-	-	1	-
295	2016-17	Dec-17	Sikri Distry. RD. 12-26 L/ R	Faridabad/ Ballabgarh	ANR	3.75	0.00	750	608	81%	-	-	-	1
296	2016-17	Dec-17	Gurugaon Canal RD. 25-45 L/ Side, RD. 35-45 L/ R and G.M.D. RD. 208 - 220 L/ R	Faridabad/ Ballabgarh	NPV	0.00	33.00	8250	5693	69%	-	-	1	-
297	2016-17	Dec-17	Ballabgarh to Fatehpur Road Km. 3-12 L/ R	Faridabad/ Ballabgarh	T.P.	0.00	10.00	2000	997	50%	-	-	1	-
298	2016-17	May-18	Gurugram Feeder RD. 0-35	Faridabad/ Faridabad	CA T.P	0.00	45.00	11250	7380	66%	-	-	1	-
299	2016-17	May-18	Alipur R.F. Trench Cum Pits Method (Ridge Plantation)	Faridabad/ Faridabad	CA Pits	60.00	0.00	30000	19470	65%	-	-	1	-

Sr. No.	Year of Plantation	Month of Monitoring	Site of Plantation	T Division/ Range	Scheme	Physical Target			Plants of Survival	Monitoring Report Survival %	Sites (no.) Survival Statistics			
						Ha	RKM	No. of Plants			< 20%	20-50%	50-70%	>70%
1	2	3	4	5	6	7	8	9	10	11	12	13	14	15
300	2016-17	May-18	Chhainsa Distry. RD. 20-40 L/ R and Kheri Minor RD. 0-13 L/ R	Faridabad/ Faridabad	CA T.P.	0.00	12.00	3000	2340	78%	-	-	-	1
301	2016-17	May-18	Gurugaon Canal RD. 25-45	Faridabad/ Ballabgarh	CA T.P.	0.00	8.00	2000	0	0%	1	-	-	-
302	2016-17	May-18	Kheri Minor RD. 13-40	Faridabad/ Ballabgarh	CA T.P.	0.00	13.00	3250	2535	78%	-	-	-	1
303	2016-17	Jan-19	R.F. Alipur	Faridabad/ Faridabad	Scheme (R.F.)	60.00	0.00	30000	17100	57%	-	-	1	-
304	2016-17	Jan-19	Gurugram Canal RD 25-45 L/ Side & 36-45 R/ Side, GMD RD 208-220 L&R	Faridabad/ Ballabgarh	Scheme (TP) NPV	0.00	33.00	8250	5363	65%	-	-	1	-
305	2016-17	Jan-19	Ballabgarh- Fatehpur Rd. K.M. 3 to 12 L&R	Faridabad/ Ballabgarh	Scheme (TP) NPV	0.00	10.00	2500	1500	60%	-	-	1	-
306	2016-17	Nov-20	Gurgaon Feeder RD 0-35	Faridabad	CATP	0.00	45.00	11250	6750	60%	-	-	1	-
307	2016-17	Nov-20	Jawahar Navodaya Vidyalaya Motuka	Faridabad/ Ballabgarh	ANR NPV	6.00	0.00	1200	864	72%	-	-	-	1
308	2016-17	Nov-20	Mirjapur School and Panchayat Land	Faridabad/ Ballabgarh	NPV TP	0.00	4.00	1000	547	55%	-	-	1	-
309	2016-17	Aug-17	Khutpuri Sec 4&5	Gurugram/ Sohna	NPV ANR T.P.	50.00	0.00	10000	7200	72%	-	-	-	1
310	2016-17	Aug-17	Abhaypur Sec 4&5 P/ Land	Gurugram/ Sohna	CA	0.00	28.00	7000	5250	75%	-	-	-	1
311	2016-17	Jan-18	Abheyapur Sec. 4&5 P/ Land	Gurugram/ Sohna	C.A. T.P.	0.00	28.00	7000	4690	67%	-	-	1	-
312	2016-17	Mar-19	Abhaypur P.Land	Gurugram/ Sohna	Scheme T.P.	0.00	28.00	7000	4550	65%	-	-	1	-
313	2016-17	Aug-19	Khuntpuri Sec 4&5	Gurugram/ Sohna	ANR (NPV)	50.00	0.00	10000	6500	65%	-	-	1	-
314	2016-17	Dec-20	Khuntpuri Sec.4&5	Sohna	ANR NPV	50.00	0.00	10000	6000	60%	-	-	1	-
315	2016-17	Dec-20	Abheyapur Sec.4&5	Sohna	CA TP	0.00	28.00	7000	705	10%	1	-	-	-
316	2016-17	Dec-20	Manesar Sec.4&5	Gurugram	Campa (Trench cum pit)	5.00	0.00	2500	200	8%	1	-	-	-
317	2016-17	Nov-16	Chilro Bnadh	M.Garh/ Nangal Choudhary	C.L.	10.00	0.00	11000	8030	73%	-	-	-	1
318	2016-17	Nov-16	Silarpur Distry.	M.Garh/ Narnaul	NPV (T.P.)	0.00	6.00	1500	1365	91%	-	-	-	1
319	2016-17	Apr-17	Duloth R/ F.	M.Garh/ M.Garh	NPV T.P.	0.00	15.00	3750	3375	90%	-	-	-	1
320	2016-17	Nov-18	RF Kanti	M.Garh/ Narnaul	CA/ TP	0.00	16.00	4000	2560	64%	-	-	1	-
321	2016-17	Nov-18	Kultajpur Sec. 4	M.Garh/ Narnaul	CA/ TP	0.00	15.00	3750	3375	90%	-	-	-	1
322	2016-17	Oct-19	Niyamatpur-Gothari Rd. K.M. 0-4 L&R	Mahendergarh/ N.Chaudhay	ANR NPV	5.00	0.00	1000	400	40%	-	1	-	-
323	2016-17	Oct-19	Nayan Dhani Chima Rd. K.M. 0-6 L&R	Mahendergarh/ N.Chaudhay	ANR NPV	10.00	0.00	2000	840	42%	-	1	-	-
324	2016-17	Oct-19	Raimalikpur to Niyamatpur Rd. K.m. 0-4 L&R	Mahendergarh/ N.Chaudhay	ANR NPV	5.00	0.00	1000	560	56%	-	-	1	-
325	2016-17	Oct-19	Navalpur Distributory K.M. 0-7 L&R	Mahendergarh/ Narnaul	NPV T.P.	0.00	4.80	1200	684	57%	-	-	1	-
326	2016-17	Oct-19	Gujjarwas To Mohanpur Rd. K.M. 0-3 L&R	Mahendergarh/ Narnaul	NPV T.P.	0.00	1.60	400	280	70%	-	-	-	1
327	2016-17	Oct-19	Khatoti to Nangal Katha Rd. K.M. 0-9 L&R	Mahendergarh/ Narnaul	ANR NPV	0.00	4.00	1000	546	55%	-	-	1	-
328	2016-17	Oct-19	Ateli Distributory K.M. 0-5 L&R	Mahendergarh/ Narnaul	NPV T.P.	0.00	8.00	2000	1140	57%	-	-	1	-
329	2016-17	Oct-19	Dohar to Mohanpur Rd. K.M. 0-6 L&R	Mahendergarh/ Narnaul	NPV T.P.	0.00	6.40	1600	896	56%	-	-	1	-
330	2016-17	Oct-19	Hassanpur Distributory - Thana Pump House to Kariyawas Rd.	Mahendergarh/ Narnaul	NPV T.P.	0.00	5.60	1400	784	56%	-	-	1	-
331	2016-17	Oct-19	Rampura to Navedi Rd.	Mahendergarh/ Narnaul	NPV T.P.	0.00	3.00	750	415	55%	-	-	1	-
332	2016-17	Oct-19	Kheri Distributory Haid to Tail	Mahendergarh/ Narnaul	C.A. (T.P.)	0.00	8.00	2000	1240	62%	-	-	1	-

Sr. No.	Year of Plantation	Month of Monitoring	Site of Plantation	T Division/ Range	Scheme	Physical Target			Plants of Survival	Monitoring Report Survival %	Sites (no.) Survival Statistics			
						Ha	RKM	No. of Plants			< 20%	20-50%	50-70%	>70%
1	2	3	4	5	6	7	8	9	10	11	12	13	14	15
333	2016-17	Oct-19	Kheri Navedi Distributory Rajpura Head to Tail	Mahendergarh/ Narnaul	NPV T.P.	0.00	5.00	1250	682	55%	-	-	1	-
334	2016-17	Oct-19	Silarpur Distributory K.M. 0-7 L&R	Mahendergarh/ Narnaul	NPV T.P.	0.00	6.00	1500	1125	75%	-	-	-	1
335	2016-17	Oct-19	Narnaul Branch Deroli Pull to Pump House No. 5	Mahendergarh/ Narnaul	C.A. (T.P.)	0.00	2.00	500	375	75%	-	-	-	1
336	2016-17	Oct-19	Lawan Distributory K.M. 0-8 L&R	Mahendergarh/ Mahendergarh	T.P. C.A.	0.00	10.00	2500	1550	62%	-	-	1	-
337	2016-17	Oct-19	Mahendergarh Dewas to Chitlang Rd. K.M. 0-2 L&R	Mahendergarh/ Mahendergarh	T.P. C.A.	0.00	1.52	380	260	68%	-	-	1	-
338	2016-17	Oct-19	Aulant Distributory K.M. 0-4 L&R	Mahendergarh/ Mahendergarh	ANR NPV	8.00	0.00	1600	525	33%	-	1	-	-
339	2016-17	Oct-19	Bassai Distributory K.M. 0-4 L&R	Mahendergarh/ Mahendergarh	ANR NPV	5.00	0.00	1000	25	3%	1	-	-	-
340	2016-17	Oct-19	R.F. Nangal Mala (Comp. No. 8,6)	Mahendergarh/ Mahendergarh	C.A. (T.P.)	31.08	0.00	7770	4818	62%	-	-	1	-
341	2016-17	Oct-19	R.F. Duloth	Mahendergarh/ Mahendergarh	NPV T.P.	0.00	15.00	3750	2850	76%	-	-	-	1
342	2016-17	Oct-19	R.F. Salimabad	Mahendergarh/ Mahendergarh	C.A. (T.P.)	0.00	14.68	3669	2129	58%	-	-	1	-
343	2016-17	Oct-19	Bassai Shelang Rd. K.M. 2-4 L&R	Mahendergarh/ Mahendergarh	C.A. (T.P.)	0.00	2.58	644	438	68%	-	-	1	-
344	2016-17	Oct-16	U.D.O. Km 30-35 R	Nuh/ Punhana	ANR T.P.	20.00	0.00	4000	3320	83%	-	-	-	1
345	2016-17	Aug-17	(PSR) Palwal Sohna Rewari Road Km 31-37 L/ R	Nuh/ Nuh	NPV ANR	15.00	0.00	3000	2100	70%	-	-	-	1
346	2016-17	Aug-17	Rawali Bundh	Nuh/ Firozpur Jhirka	NPV CAMPA	0.00	26.25	5250	3990	76%	-	-	-	1
347	2016-17	Jan-18	Hodal - Nagina Road Km. 8-15	Nuh Mewat/ Punhana	C.A. T.P.	0.00	12.28	3070	1996	65%	-	-	1	-
348	2016-17	Jan-18	Kotla Drain	Nuh Mewat/ Nuh	CA. T.P.	0.00	8.00	2000	1300	65%	-	-	1	-
349	2016-17	Feb-19	Bai Sec 4&5	Nuh/ Nuh	Scheme	10.00	0.00	5000	3250	65%	-	-	1	-
350	2016-17	Feb-19	Hodal - Nagina Rd. K.M. 8-15 L&R	Nuh/ Punhana	C.A. (T.P.)	0.00	12.28	3070	1689	55%	-	-	1	-
351	2016-17	Nov-19	Kotla Drain	Nuh/ Nuh	C.A. T.P	0.00	8.00	2000	1120	56%	-	-	1	-
352	2016-17	Nov-19	Goyla- Dalawas Rd.	Nuh/ Nuh	ANR NPV	5.00	0.00	1000	550	55%	-	-	1	-
353	2016-17	Nov-19	Palwal - Sohna - Rewari Road	Nuh/ Nuh	ANR NPV (Scheme)	10.00	0.00	2000	1220	61%	-	-	1	-
354	2016-17	Nov-19	Ujina Diversion Drain	Nuh/ Punhana	ANR N.P.V. (Scheme)	20.00	0.00	4000	1520	38%	-	1	-	-
355	2016-17	Nov-19	Punhana-Bodikothi Rd.	Nuh/ Punhana	NPV T.P.	0.00	10.00	2500	875	35%	-	1	-	-
356	2016-17	Nov-19	Doha App. Rd. and Maliwas Rd.	Nuh/ Firozpur Jhirka	NPV T.P.	0.00	7.20	1800	987	55%	-	-	1	-
357	2016-17	Nov-19	Gurgaon-Alwar Rd. K.M. 86-89 L&R	Nuh/ Firozpur Jhirka	NPV T.P.	0.00	12.00	3000	1650	55%	-	-	1	-
358	2016-17	Mar-20	Ujina Diversion Drain	Nuh/ Punhana	ANR NPV	20.00	0.00	4000	760	19%	1	-	-	-
359	2016-17	Mar-20	Hodal -Nagina Rd. K.M. 8-15 L&R	Nuh/ Punhana	CA TP	0.00	12.28	3070	461	15%	1	-	-	-
360	2016-17	Mar-20	Punhana- Bodikhoti Rd. K.M. 9-15 L&R	Nuh/ Punhana	NPV TP	0.00	10.00	2500	750	30%	-	1	-	-
361	2016-17	Mar-20	Rawali Bundh Mori to Khera Sadak	Nuh/ Firozpur Jhirka	ANR NPV	26.25	0.00	5250	3885	74%	-	-	-	1
362	2016-17	Mar-20	Gurgaon-Alwar Rd. K.M. 94-95 L&R	Nuh/ Firozpur Jhirka	ANR NPV	3.75	0.00	750	416	55%	-	-	1	-

Sr. No.	Year of Plantation	Month of Monitoring	Site of Plantation	T Division/ Range	Scheme	Physical Target			Plants of Survival	Monitoring Report Survival %	Sites (no.) Survival Statistics			
						Ha	RKM	No. of Plants			< 20%	20-50%	50-70%	>70%
1	2	3	4	5	6	7	8	9	10	11	12	13	14	15
363	2016-17	Mar-20	Gurgaon-Alwar Rd. K.M. 86-89 L&R	Nuh/ Firozpur Jhirka	NPV TP	0.00	12.00	3000	1290	43%	-	1	-	-
364	2016-17	Mar-20	Doha App. Rd. & Maliwas Rd.K.M. 0 to 2.5 & 0 to 3	Nuh/ Firozpur Jhirka	NPV TP	0.00	7.20	1800	792	44%	-	1	-	-
365	2016-17	Mar-20	Bai Sec 4&5	Nuh/ Nuh	Trench Cum Pits	10.00	0.00	5000	850	17%	1	-	-	-
366	2016-17	Mar-20	Meoli Sec 4&5	Nuh/ Nuh	Trench Cum Pits	10.00	0.00	5000	750	15%	1	-	-	-
367	2016-17	Mar-20	Kotla Drain	Nuh/ Nuh	CA TP	0.00	8.00	2000	280	14%	1	-	-	-
368	2016-17	Mar-20	Palwal-Sohna-Rewari Rd.	Nuh/ Nuh	ANR NPV	10.00	0.00	2000	1232	62%	-	-	1	-
369	2016-17	Mar-20	IMT Rojka Meo	Nuh/ Nuh	CA TP	0.00	4.00	1000	400	40%	-	1	-	-
370	2016-17	Mar-20	Goyla-Dalawas Rd.	Nuh/ Nuh	ANR NPV	5.00	0.00	1000	350	35%	-	1	-	-
371	2016-17	Mar-20	Palwal-Sohna-Rewari Rd.	Nuh/ Nuh	ANR NPV	15.00	0.00	3000	1260	42%	-	1	-	-
372	2016-17	Feb-21	Kolgaon	Nuh/ Firozpur	CA TP	20.00	0.00	10000	620	6%	1	-	-	-
373	2016-17	Feb-21	Gahta Shamsabad	Nuh/ Firozpur	Trench cum pit	16.00	0.00	8000	896	11%	1	-	-	-
374	2016-17	Feb-21	Bhond Sec 4 & 5	Nuh/ Firozpur	Trench cum pit	16.00	0.00	8000	608	8%	1	-	-	-
375	2016-17	Feb-21	Bissar Akbarpur Sec 4 & 5	Nuh/ Nuh	CA TP	0.00	32.00	8000	2320	29%	-	1	-	-
376	2016-17	Feb-21	Noorpur Sec 4 & 5	Nuh/ Nuh	Trench cum pit	25.00	0.00	12500	1775	14%	1	-	-	-
377	2016-17	Feb-21	Baded Sec 4 & 5	Nuh/ Punhana	Trench cum pit	30.00	0.00	15000	1230	8%	1	-	-	-
378	2016-17	Feb-21	Sikwrawa Alawalpur	Nuh/ Punhana	Trench cum pit	24.00	0.00	12000	0	0%	1	-	-	-
379	2016-17	Oct-16	Mahespur to Badha Nangli to Pachanki, Aherwan Road Km 0-5 L/ R	Palwal/ Palwal	ANR T.P.	10.00	0.00	2000	1680	84%	-	-	-	1
380	2016-17	Oct-16	Mandkala Arawali Area	Palwal/ Palwal	ANR T.P.	18.00	0.00	3600	3060	85%	-	-	-	1
381	2016-17	Nov-17	GMD RD 0-10 L/ R Side	Palwal/ Hodal	ANR T.P.	18.00	0.00	3600	2567	71%	-	-	-	1
382	2016-17	Nov-17	UDD Km. 13-18 R/ Side	Palwal/ Hodal	NPV T.P.	0.00	44.00	11000	8096	74%	-	-	-	1
383	2016-17	Nov-17	Mohana - Baghpur - Rajpur Road Km. 6-12 L/ R Side	Palwal/ Palwal	ANR T.P.	10.00	0.00	2000	1486	74%	-	-	-	1
384	2016-17	Nov-17	Maheshpur - Badha - Nangli - Panchanki - Aherwan Road Km. 0-10 L/ R	Palwal/ Palwal	ANR T.P.	10.00	0.00	2000	1621	81%	-	-	-	1
385	2016-17	Nov-17	Uttawar Distry. RD. 55-66 L/ R	Palwal/ Palwal	NPV T.P.	10.00	0.00	2500	1633	65%	-	-	1	-
386	2016-17	Nov-17	Mandkola Arawali Hills P/ Land	Palwal/ Palwal	NPV T.P.	18.00	0.00	3600	2779	77%	-	-	-	1
387	2016-17	Feb-19	G.M.D. (R.D. 0-10,L&R)	Palwal/ Hodal	CA	18.00	0.00	3600	2358	66%	-	-	1	-
388	2016-17	Nov-19	Mohna-Baghpur Rd.	Palwal/ Palwal	Cmpa N.P.V. A.N.R.	10.00	0.00	2000	1200	60%	-	-	1	-
389	2016-17	Nov-19	Uttawar Distributory	Palwal/ Palwal	T.P. N.P.V.	5.00	0.00	2500	1450	58%	-	-	1	-
390	2016-17	Nov-19	G.M.D.	Palwal/ Palwal	C.A. T.P.	0.00	12.80	3200	1824	57%	-	-	1	-
391	2016-17	Nov-19	Maheshpur-Badha-Nangli-Panchamki-Aherwan	Palwal/ Palwal	N.P.V. T.P.	10.00	0.00	2000	1240	62%	-	-	1	-
392	2016-17	Nov-19	Hatin - Nuh Rd. K.M. 6-12 L&R	Palwal/ Palwal	ANR NPV (Scheme)	12.00	0.00	2400	1344	56%	-	-	1	-
393	2016-17	01-2021	Uttawar Distry. RD. 55-56, L&R	Palwal	CAMPA/ NPV. T.P.	0.00	10.00	2500	1395	56%	-	-	1	-
394	2016-17	01-2021	Mandkola Arawali Area	Palwal	CAMPA/ ANR. T.P.	18.00	0.00	3600	656	18%	1	-	-	-
395	2016-17	01-2021	GMD. RD. 0-10, L&R	Palwal/ Hodal	CAMPA/ ANR. T.P.	18.00	0.00	3600	2047	57%	-	-	1	-

Sr. No.	Year of Plantation	Month of Monitoring	Site of Plantation	T Division/ Range	Scheme	Physical Target			Plants of Survival	Monitoring Report Survival %	Sites (no.) Survival Statistics			
						Ha	RKM	No. of Plants			< 20%	20-50%	50-70%	>70%
1	2	3	4	5	6	7	8	9	10	11	12	13	14	15
396	2016-17	01-2021	UDD. RD. 13-18, R/side	Palwal/ Hodal	CAMPA/ NPV. T.P.	0.00	44.00	11000	7216	66%	-	-	1	-
397	2016-17	01-2021	Hathin-Nuh road, km. 6-12, L&R	Palwal/ Hodal	CAMPA/ ANR. T.P.	12.00	0.00	2400	44	2%	1	-	-	-
398	2016-17	Nov-16	Musepur Minor	Rewari/ Nahar	CAMPA	0.00	12.00	3000	2610	87%	-	-	-	1
399	2016-17	Sep-17	Bharangi Minor RD. 0-7 L/ R	Rewari/ Nahar	NPV	0.00	20.00	5000	3700	74%	-	-	-	1
400	2016-17	Sep-17	Bharampur P/ Land	Rewari/ Nahar	NPV T.P.	0.00	20.00	5000	3650	73%	-	-	-	1
401	2016-17	Sep-17	Subana to Guryani Road Km. 4-8	Rewari/ Nahar	CA	0.00	7.00	1750	1243	71%	-	-	-	1
402	2016-17	Sep-17	Bhalkhi Sec. 4&5	Rewari/ Rewari	CA T.P.	0.00	50.00	12500	7250	58%	-	-	1	-
403	2016-17	Sep-17	Massani Bandh RD. 9-10 L/ Side	Rewari/ Bawal	NPV T.P.	0.00	5.00	1250	1100	88%	-	-	-	1
404	2016-17	Feb-18	B.K.S. Railway Line Km. 103-111 L/ R	Rewari/ Rewari	CA T.P.	0.00	23.50	5875	3995	68%	-	-	1	-
405	2016-17	Feb-18	B.K.S. Railway Line Km. 99-103 L/ R	Rewari/ Rewari	CA T.P.	0.00	9.00	2250	1620	72%	-	-	-	1
406	2016-17	Feb-18	Kamalpur Disty. RD. 0-9 L/ R	Rewari/ Rewari	CA T.P.	0.00	12.00	3000	2160	72%	-	-	-	1
407	2016-17	Feb-18	J.L.N. Canal RD. 21-24 L/ R	Rewari/ Rewari	CA T.P.	0.00	10.00	2500	1025	41%	-	1	-	-
408	2016-17	Feb-18	Jhabua R.F. Compartment No. 5	Rewari/ Bawal	CA	0.00	10.00	2500	1850	74%	-	-	-	1
409	2016-17	Feb-18	Jhabua R.F. Compartment No. 7	Rewari/ Bawal	CA	0.00	10.00	2500	1800	72%	-	-	-	1
410	2016-17	Feb-18	Bhodangi Minor RD. 0-5 L/ R	Rewari/ Nahar	NPV T.P.	0.00	20.00	5000	3800	76%	-	-	-	1
411	2016-17	Feb-18	Mahendergarh Canal RD. 5-12 L/ Side	Rewari/ Nahar	CA T.P.	0.00	21.00	5250	3518	67%	-	-	1	-
412	2016-17	May-18	Tumbaheeri - Usmapur Rod Km. 0-6 L/ R	Rewari/ Nahar	CA T.P.	0.00	7.00	1750	1057	60%	-	-	1	-
413	2016-17	May-18	Kosli - Nahar Km. 0-6 L/ R	Rewari/ Nahar	CA T.P.	0.00	8.00	2000	1308	65%	-	-	1	-
414	2016-17	May-18	Nikhri Disty. RD. 6-Tail L/ R	Rewari/ Nahar	CA T.P.	0.00	10.00	2500	1450	58%	-	-	1	-
415	2016-17	May-18	B.K.S. Railway Line Km. 84-94 L/ R	Rewari/ Rewari	CA T.P.	0.00	7.00	1750	1208	69%	-	-	1	-
416	2016-17	May-18	Balawas Disty. RD. 3-8 L/ R	Rewari/ Rewari	CA T.P.	0.00	8.00	2000	1500	75%	-	-	-	1
417	2016-17	Dec-18	Bharangi Minor RD. 0 to 5 L/ R	Rewari/ Nahar	NPV TP	0.00	20.00	5000	3360	67%	-	-	1	-
418	2016-17	Dec-18	Musepur Minor K.M. 0-5 L&R	Rewari/ Nahar	TP	0.00	12.00	3000	2130	71%	-	-	-	1
419	2016-17	Dec-18	Bhalkhi Sec 4&5	Rewari/ Rewari	CA TP	0.00	50.00	12500	8750	70%	-	-	-	1
420	2016-17	Dec-18	Khaleta Sec 4&5	Rewari/ Rewari	CA TP	0.00	20.00	5000	3500	70%	-	-	-	1
421	2016-17	Dec-18	Kamalpur Distributary	Rewari/ Rewari	CA TP	0.00	12.00	3000	1956	65%	-	-	1	-
422	2016-17	Apr-19	Bharampur Aravalli	Rewari/ Nahar	NPV TP	0.00	20.00	5000	2800	56%	-	-	1	-
423	2016-17	Apr-19	Kosli-Nangli Khedi Road	Rewari/ Nahar	CA TP	0.00	6.00	1500	840	56%	-	-	1	-
424	2016-17	Apr-19	J.L.N. Canal K.M. 21-24 L&R Side	Rewari/ Rewari	C.A. T.P.	0.00	10.00	2500	875	35%	-	1	-	-
425	2016-17	Apr-19	Masani Bandh	Rewari/ Bawal	NPV T.P.	0.00	5.00	1250	725	58%	-	-	1	-
426	2016-17	Sep-19	R.L.C. Link Channel K.M. 0-7 L&R	Rewari/ Nahar	C.A. (T.P.)	0.00	5.00	1250	700	56%	-	-	1	-
427	2016-17	Sep-19	M/ Garh Canal K.M. 17-19 L&R	Rewari/ Nahar	C.A. (T.P.)	0.00	8.00	2000	1180	59%	-	-	1	-
428	2016-17	Sep-19	M/ Garh Canal K.M. 9.7-12 R/ Side	Rewari/ Nahar	C.A. (T.P.)	0.00	6.00	1500	855	57%	-	-	1	-
429	2016-17	Sep-19	Nahar Bahu Rd. K.M. 0-3 L&R	Rewari/ Nahar	C.A. (T.P.)	0.00	7.00	1750	1068	61%	-	-	1	-
430	2016-17	Sep-19	Kanuka Mod to Bhandor Rd. K.M. 0-5 L&R	Rewari/ Rewari	C.A. (T.P.)	0.00	4.00	1000	630	63%	-	-	1	-
431	2016-17	Sep-19	Rewari-Shahjapur Rd. K.M. 0-7 L&R	Rewari/ Rewari	C.A. (T.P.)	0.00	4.00	1000	570	57%	-	-	1	-
432	2016-17	Sep-19	Bhudpur P/ L	Rewari/ Rewari	NPV (T.P.)	0.00	10.00	4000	3120	78%	-	-	-	1
433	2016-17	Sep-19	Lodhuwas Disty. K.M. 3-8 L&R	Rewari/ Rewari	C.A. (T.P.)	0.00	4.00	1000	610	61%	-	-	1	-

Sr. No.	Year of Plantation	Month of Monitoring	Site of Plantation	T Division/ Range	Scheme	Physical Target			Plants of Survival	Monitoring Report Survival %	Sites (no.) Survival Statistics			
						Ha	RKM	No. of Plants			< 20%	20-50%	50-70%	>70%
1	2	3	4	5	6	7	8	9	10	11	12	13	14	15
434	2016-17	Sep-19	B.K.S. Railway Line K.M. 94-99 L&R	Rewari/ Rewari	C.A. (T.P.)	0.00	8.00	2000	1300	65%	-	-	1	-
435	2016-17	Sep-19	Siha Sec 4&5	Rewari/ Rewari	C.A. (T.P.)	0.00	25.00	6250	4688	75%	-	-	-	1
436	2016-17	Sep-19	Siha Sec 4&5	Rewari/ Rewari	NPV (T.P.)	0.00	4.00	1000	620	62%	-	-	1	-
437	2016-17	Sep-19	Mirpur Minor K.M. 0-4 L&R	Rewari/ Rewari	C.A. (T.P.)	0.00	4.00	1000	790	79%	-	-	-	1
438	2016-17	Sep-19	Zainabad Railway Station to Dhawana Rd.	Rewari/ Rewari	C.A. (T.P.)	0.00	11.00	2750	2258	82%	-	-	-	1
439	2016-17	Sep-19	B.K.S. Railway Line K.M. 99-103 L&R	Rewari/ Rewari	NPV (T.P.)	0.00	9.00	2250	1892	84%	-	-	-	1
440	2016-17	Sep-19	B.K.S. Railway Line K.M. 103-111 L&R	Rewari/ Rewari	C.A. (T.P.)	0.00	23.70	5875	3819	65%	-	-	1	-
441	2016-17	Sep-19	Govt. Collage Bawal	Rewari/ Bawal	NPV TP CAMPA	2.60	0.00	650	552	85%	-	-	-	1
442	2016-17	Sep-19	RF. Jhabua Compartment No. 5	Rewari/ Bawal	CA TP	0.00	10.00	2500	1800	72%	-	-	-	1
443	2016-17	Sep-19	Lula Ahir Power House	Rewari/ Nahar	ANR (NPV)	2.00	0.00	400	288	72%	-	-	-	1
444	2016-17	Sep-19	Budana to Jat App. Rd.	Rewari/ Rewari	ANR (NPV)	5.00	0.00	1000	590	59%	-	-	1	-
445	2016-17	Sep-19	Tatarpur-Malhera App. Rd.	Rewari/ Rewari	ANR (NPV)	6.00	0.00	1200	732	61%	-	-	1	-
446	2016-17	Mar-21	RF Jhabua Compartment No.-05	Rewari/ Bawal	CA TP	0.00	10.00	2500	1415	57%	-	-	1	-
447	2016-17	Mar-21	Masani Bundh km 9-12 L & R side	Rewari/ Bawal	NPV TP	0.00	5.00	1250	713	57%	-	-	1	-
448	2016-17	Mar-21	Bharampur Aravalli Area	Rewari/ Nahar	NPV TP	0.00	20.00	5000	2780	56%	-	-	1	-
449	2016-17	Mar-21	Bhalkhi section 4 & 5 of PLPA 1900	Rewari/ Rewari	CA TP	0.00	50.00	12500	7025	56%	-	-	1	-
450	2016-17	Mar-21	Kamalpur Disty. Km 0-9 L& R/Side	Rewari/ Rewari	CA TP	0.00	12.00	3000	1695	57%	-	-	1	-
451	2016-17	Dec-21	Agroha - Adampur Road Km. 6-12 L/R	Hisar/Adampur	CAMPA CA T.P.	0.00	11.20	2800	1678	60%	-	-	1	-
452	2016-17	Jan-22	Khanouri Minor RD. 54-90 L/R	Jind/Narwana	ANR NPV CAMPA	30.00	0.00	6000	3480	58%	-	-	1	-
453	2016-17	Feb-22	BKS Railway Line Km. 173-190	Bhiwani/ Loharu	CA T.P. CAMPA	0.00	16.92	4230	2370	56%	-	-	1	-
454	2016-17	Jan-22	Hodal Nagina Road K.M. 8 to 15 L&R	Nuh/Punhana	CA T.P.	0.00	12.28	3070	431	14%	1	-	-	-
455	2017-18	Dec-20	Bamla Minor RD 0-47	Bhiwani/ Bhiwani	CATP	0.00	15.00	3750	2089	56%	-	-	1	-
456	2017-18	Dec-20	Swai Madhopur Railway Line	Bhiwani/ Loharu	CATP	0.00	17.00	4250	2422	57%	-	-	1	-
457	2017-18	Dec-20	Hansi to Tosham Road Km. 20-27 L/R	Bhiwani/ Tosham	CATP	0.00	10.00	2500	1214	49%	-	1	-	-
458	2017-18	Apr-19	Banmandori to Thuian Road Km. 0-4	Fatehabad/Fatehabad	CAMPA	0.00	6.70	1675	1056	63%	-	-	1	-
459	2017-18	Apr-19	Jakhal - Hisar Railway Line Km. 8-15 L/R	Fatehabad/Tohana	CA T.P.	0.00	40.89	10222	6235	61%	-	-	1	-
460	2017-18	Sep-19	Hanspur Road Km. 10-14 L/R	Fatehabad/Fatehabad	CA T.P. CAMPA	0.00	6.00	1500	930	62%	-	-	1	-
461	2017-18	Sep-19	Bharpoor to Phullan Road Km. 0-4 L/R	Fatehabad/Fatehabad	CA T.P. CAMPA	0.00	5.60	1400	1260	90%	-	-	-	1
462	2017-18	Sep-19	Noorki to Jandwala Road Km. 0-3 L/R	Fatehabad/Fatehabad	CA T.P. CAMPA	5.00	0.00	1250	1100	88%	-	-	-	1
463	2017-18	Sep-19	Ayalki Sherpur Road Km. 4-8 L/R	Fatehabad/Fatehabad	NPV T.P.	0.00	4.00	1000	700	70%	-	-	-	1
464	2017-18	Sep-19	Rojawali to Bhundarwas Road Km. 0-3 L/R, Bara to Bhani Khera Road	Fatehabad/Fatehabad	NPV T.P.	0.00	4.50	1125	1035	92%	-	-	-	1

Sr. No.	Year of Plantation	Month of Monitoring	Site of Plantation	T Division/ Range	Scheme	Physical Target			Plants of Survival	Monitoring Report Survival %	Sites (no.) Survival Statistics			
						Ha	RKM	No. of Plants			< 20%	20-50%	50-70%	>70%
1	2	3	4	5	6	7	8	9	10	11	12	13	14	15
465	2017-18	Sep-19	Japata Khera to Mandhana Road K.M. 0-3 L&R	Fatehabad/Tohana	NVP T.P.	0.00	2.30	600	422	70%	-	-	-	1
466	2017-18	Sep-19	B.M.B. RD. 26-38 L/Side	Fatehabad/Tohana	CA T.P. CAMPA	0.00	8.00	2000	1440	72%	-	-	-	1
467	2017-18	Nov-19	NH-9 KM.144.5-146.5 & 156.5 -161 L&R	Hisar/Hansi	NPV	0.00	27.27	9000	6932	77%	-	-	-	1
468	2017-18	Nov-19	Hansi -Barwala To Khanpur data road Km 0-7 L&R Side	Hisar/Hansi	CATP	0.00	12.00	3000	2281	76%	-	-	-	1
469	2017-18	Nov-19	NH-9 Km 119.5 to 122.5 R/Side	Hisar/Hansi	NPV	0.00	5.00	1460	993	68%	-	-	1	-
470	2017-18	Nov-19	Shamshan Khanda Dharamkheri Shamshan Ghat , Animal Hospital	Hisar/Hansi	NPV TP	0.00	2.00	500	342	68%	-	-	1	-
471	2017-18	Nov-19	Jamawari Stadium	Hisar/Hansi	NPV TP	0.00	2.00	500	319	64%	-	-	1	-
472	2017-18	Feb-21	Hansi to Petwar Road KM 9-18 L/R	Hisar/ Hansi	CAMPA CA TP	0.00	20.00	5000	2050	41%	-	1	-	-
473	2017-18	Nov-18	Sirsa to Ellenabad Road Km. 30-40 L/R	Sirsa/Rania	NPV	0.00	10.00	2500	1750	70%	-	-	-	1
474	2017-18	Nov-18	Sultanpuria Minor RD. 0-15	Sirsa/Kalanwali	CA T.P.	0.00	2.00	500	300	60%	-	-	1	-
475	2017-18	Nov-18	Saharni Minor RD. 56-72 L/R	Sirsa/Kalanwali	CA T.P.	0.00	4.00	1000	820	82%	-	-	-	1
476	2017-18	Mar-21	DHS road(now NH-9)KM. 296-306 L\Side & KM. 302-306 R\Side	Sirsa\Dabwali	NPV NHA TP	0.00	37.00	12210	8843	72%	-	-	-	1
477	2017-18	Mar-21	Ellenabad Distry.RD 20-45 L&R	Sirsa\Rania	CA TP	0.00	27.00	6750	2668	40%	-	1	-	-
478	2017-18	Dec-20	Sonf-Sanwar Road Km 0-4 L/R	Charkhi Dadri	CA T.P.	0.00	5.00	1250	712	57%	-	-	1	-
479	2017-18	Dec-20	Rawalldhi RF	Charkhi Dadri	CA T.P.	0.00	10.04	2510	402	16%	1	-	-	-
480	2017-18	Jan-19	Nekpur Minor 0-Tail	Faridabad/ Faridabad	Scheme (T.P)	0.00	9.42	2360	590	25%	-	1	-	-
481	2017-18	Nov-20	Chhainsa Disty. RD 64 - tail	Faridabad/ Ballabgarh	CA TP	0.00	17.04	4260	2343	55%	-	-	1	-
482	2017-18	Dec-20	Temple Land Mau	Hailymandi	NPV TP	0.00	0.80	200	114	57%	-	-	1	-
483	2017-18	Dec-20	Sports Stadium Mau	Hailymandi	NPV TP	0.00	2.40	600	489	82%	-	-	-	1
484	2017-18	Dec-20	Nimoth to Rahaka Sirmatha Road	Sohna	NPV TP	0.00	2.50	625	375	60%	-	-	1	-
485	2017-18	Feb-19	Tapkan Sec 4&5	Nuh/ Nuh	CA (T.P.)	0.00	28.00	7000	5040	72%	-	-	-	1
486	2017-18	Feb-19	Silani-Mandkola Rd.	Nuh/ Nuh	CA (T.P.)	0.00	10.00	2500	1125	45%	-	1	-	-
487	2017-18	Feb-21	GA Road KM 81-83	Nuh/ Firozpur	NPV TP	0.00	6.00	1500	558	37%	-	1	-	-
488	2017-18	Feb-21	Tapkan Sec 4 & 5	Nuh/ Nuh	CA TP	0.00	28.00	7000	3990	57%	-	-	1	-
489	2017-18	Feb-21	Indana Distributiry	Nuh/ Punhana	CA TP	0.00	18.00	4500	648	14%	1	-	-	-
490	2017-18	Feb-19	Rasulpur-Kushak-Hassanpur Rd.(KM 10-19 L&R)	Palwal/ Hodal	CA	0.00	10.50	2625	1864	71%	-	-	-	1
491	2017-18	Dec-18	Kosli Rewari Rd. K.M. 0-5 L&R	Rewari/ Nahar	CA TP	0.00	8.00	2000	1480	74%	-	-	-	1
492	2017-18	Dec-18	Chita Dungra App. Rd., Pali App. Rd. Gothra App. Rd.	Rewari/ Rewari	CA TP	0.00	8.00	2000	1560	78%	-	-	-	1
493	2017-18	Apr-19	J.L.N. Canal 0 to 4 K.M. L&R	Rewari/ Nahar	CA TP	0.00	10.00	2500	1650	66%	-	-	1	-
494	2017-18	Apr-19	Kosli - Rewari Rd.	Rewari/ Nahar	CA TP	0.00	8.00	2000	1520	76%	-	-	-	1
495	2017-18	Mar-21	Kosli-Rewari Road	Rewari/ Nahar	CA TP	0.00	8.00	2000	1498	75%	-	-	-	1
496	2017-18	Mar-21	JLN Canal km 0-4 L & R	Rewari/ Nahar	CA TP	0.00	10.00	2500	1415	57%	-	-	1	-
497	2017-18	Dec-21	NH-9, Km. 144.5 to 146.5 & 156.5 to 162 L/R	Hisar/Hansi	CAMPA NPV T.P.	0.00	15.00	4950	3861	78%	-	-	-	1
498	2017-18	Nov-21	Ellenabad Distry. RD. 0-20 L/R	Sirsa/Rania	CA T.P.	0.00	12.00	3000	1711	57%	-	-	1	-
499	2017-18	Nov-21	Jhoranali to Ottu Feeder Kachi Generally Road Km. 0-2 L/R	Sirsa/Kalanwali	CA T.P.	0.00	7.00	1750	980	56%	-	-	1	-

Sr. No.	Year of Plantation	Month of Monitoring	Site of Plantation	T Division/ Range	Scheme	Physical Target			Plants of Survival	Monitoring Report Survival %	Sites (no.) Survival Statistics			
						Ha	RKM	No. of Plants			< 20%	20-50%	50-70%	>70%
1	2	3	4	5	6	7	8	9	10	11	12	13	14	15
500	2017-18	Feb-22	Gujrani Distry RD. 0-17 R/Side	Bhiwani/ Bhiwani	CA T.P. CAMPA	0.00	6.42	1605	514	32%	1	-	-	-
501	2017-18	Feb-22	Bawani Khera - Baliyali Road Km. 0-4	Bhiwani/ Tosham	CA T.P. CAMPA	0.00	4.00	1000	780	78%	-	-	-	1
502	2017-18	Feb-22	Jattu Lohari - Mandhan Road Km. 0-4 L/R	Bhiwani/ Tosham	CA T.P. CAMPA	0.00	4.00	1000	700	70%	-	-	-	1
503	2017-18	Feb-22	Sagwan to Dhani Mahu Road Km. 3-10 L/R	Bhiwani/ Tosham	CA T.P. CAMPA	0.00	8.00	2000	1200	60%	-	-	1	-
504	2017-18	Feb-22	NH-52 Km. 150-158 R/Side	Bhiwani/ Siwani	NH CAMPA	0.00	30.00	9900	5644	57%	-	-	1	-
505	2017-18	Dec-22	Jattu Lohari Mandhana Road Km. 0-4 L/R	Bhiwani/ Tosham	CA T.P.	0.00	4.00	1000	780	78%	-	-	-	1
506	2017-18	Dec-22	Bawani Khera - Baliyali Road Km. 0-4 L/R	Bhiwani/ Tosham	CA T.P.	0.00	4.00	1000	750	75%	-	-	-	1
507	2017-18	Oct-21	Ratia Sub. Branch RD. 192 to 195 R/Side, RD. 195 to 205 First Row alongwith Road and Patch Planting RD. 205 to 207.3 R/Side	Fatehabad/ Fatehabad	CA T.P. CAMPA	0.00	20.44	5110	3118	61%	-	-	1	-
508	2017-18	Oct-21	Fatehabad to Bhattu Road Km. 4 to 16 L/R	Fatehabad/ Fatehabad	CA T.P. CAMPA	0.00	12.00	3000	1950	65%	-	-	1	-
509	2017-18	Oct-21	Jakhal - Dehli - Bathinda Railway Line Km. 194 to 195 & Jakhal Railway Yard	Fatehabad/ Tohana	CA T.P. CAMPA	0.00	10.00	2500	1776	71%	-	-	-	1
510	2017-18	Jan-23	Rawalldhi R/F	Chakhi Dadri/ Chakhi Dadri	CA T.P.	0.00	10.04	2510	628	25%	-	1	-	-
511	2017-18	Feb-22	Gurugram - Faridabad Road K.M. 12-14 L&R	Gurugram/ Gurugram	NPV T.P.	0.00	2.00	500	276	55%	-	-	1	-
512	2017-18	Nov-21	Chhainsa Distributory RD 64 To tail	FaridabadBallabgarh	CA T.P.	0.00	17.04	4260	2324	55%	-	-	1	-
513	2017-18	Oct-21	NH-8 K.M. 75-83 L&R	Rewari/Rewari	NH (TP) CAMPA	0.00	11.00	2750	1579	57%	-	-	1	-
514	2017-18	Oct-21	Hasawas Minor K.M. 0-5 L&R	Rewari/Nahar	CA T.P.	0.00	10.00	2500	1435	57%	-	-	1	-
515	2017-18	Jan-22	Tapkan Sec 4&5	Nuh/Nuh	CA T.P.	0.00	28.00	7000	3906	56%	-	-	1	-
516	2017-18	Jan-22	Silani - Mandkola Road	Nuh/Nuh	CA T.P.	0.00	10.00	2500	476	19%	1	-	-	-
517	2018-19	Aug-18	Lohwara to Bhagvi Road Km. 0-5 L/R	Bhiwani/Charkhi/Dadri	CA T.P.	0.00	12.00	3000	2640	88%	-	-	-	1
518	2018-19	Aug-18	Tosham to Bhiwani Road Km. 5-9 L/R	Bhiwani/Tosham	CA T.P.	0.00	3.00	750	720	96%	-	-	-	1
519	2018-19	Aug-18	Mandholi PLA	Bhiwani/Siwani	CA T.P.	11.00	0.00	5500	5390	98%	-	-	-	1
520	2018-19	Aug-18	Bhim Stadium & Orphan House	Bhiwani/Bhiwani	CA T.P.	0.00	4.00	1000	960	96%	-	-	-	1
521	2018-19	Oct-18	Badeshara Minor RD. 0-14	Bhiwani/Bhiwani	CA T.P.	0.00	5.00	1250	875	70%	-	-	-	1
522	2018-19	Oct-18	Kitlana Distry. RD. 47-58	Bhiwani/Bhiwani	CA T.P.	0.00	4.00	1000	800	80%	-	-	-	1
523	2018-19	Mar-19	Satnali to Loharu Road Km. 7-12.5 L/R	Bhiwani/ Loharu	CA T.P.	0.00	10.00	2500	2050	82%	-	-	-	1
524	2018-19	Mar-19	Siwani - Singhani Road Km. 0-9	Bhiwani/ Siwani	CA T.P.	0.00	35.00	8750	6125	70%	-	-	-	1
525	2018-19	Mar-19	Siwani - Singhani Road Km. 22-25 L/R	Bhiwani/Tosham	CA T.P.	0.00	5.00	1250	975	78%	-	-	-	1
526	2018-19	Mar-19	Kharak - Sahdawa Road Km. 0-9 L/R	Bhiwani/Tosham	CA T.P.	0.00	10.00	2500	1875	75%	-	-	-	1

Sr. No.	Year of Plantation	Month of Monitoring	Site of Plantation	T Division/ Range	Scheme	Physical Target			Plants of Survival	Monitoring Report Survival %	Sites (no.) Survival Statistics			
						Ha	RKM	No. of Plants			< 20%	20-50%	50-70%	>70%
1	2	3	4	5	6	7	8	9	10	11	12	13	14	15
527	2018-19	Mar-19	Jamalpur - Bawani Khera Road Km. 0-7 L/R	Bhiwani/Tosham	CA T.P.	0.00	8.00	2000	1600	80%	-	-	-	1
528	2018-19	Mar-19	Sora Disty. RD. 10-22 L/R	Bhiwani/Badhra	CA	0.00	8.00	2000	1600	80%	-	-	-	1
529	2018-19	Mar-19	Dhoka - Dina P/Land and Kaluwal P/Land	Bhiwani/Badhra	State	6.00	0.00	3000	2460	82%	-	-	-	1
530	2018-19	Mar-19	Hariya Mehandi to Kakroli Road	Bhiwani/Badhra	State	0.00	10.00	2500	2125	85%	-	-	-	1
531	2018-19	Aug-19	Siwani to Singhani Road Km. 0-22 L/R	Bhiwani/Siwani	NPV T.P.	0.00	35.00	8750	5688	65%	-	-	1	-
532	2018-19	Aug-19	Isharwal to Miran Road Km. 3-6 L/R	Bhiwani/Siwani	T.P.	0.00	12.00	3000	2160	72%	-	-	-	1
533	2018-19	Aug-19	Dang Minor RD. 0-33	Bhiwani/Bhiwani	T.P. CA	0.00	5.00	1250	1025	82%	-	-	-	1
534	2018-19	Aug-19	Gujrani Minor RD. 0 to Tail	Bhiwani/Bhiwani	T.P. CA	0.00	5.00	1250	980	78%	-	-	-	1
535	2018-19	Aug-19	Kitlana Distry. RD. 47-58 L/R	Bhiwani/Bhiwani	NPV T.P.	0.00	4.00	1000	900	90%	-	-	-	1
536	2018-19	Aug-19	Kaluwas - Gujrani Road	Bhiwani/Bhiwani	T.P. CA	0.00	5.00	1250	938	75%	-	-	-	1
537	2018-19	Aug-19	Badesra Minor RD. 0-14 L/R	Bhiwani/Bhiwani	T.P. CA	0.00	5.00	1250	875	70%	-	-	-	1
538	2018-19	Aug-19	Nangal Aproach Road	Bhiwani/Loharu	NPV T.P.	0.00	5.00	1250	774	62%	-	-	1	-
539	2018-19	Aug-19	Satnali Loharu Road Km. 7-12.5 L/R	Bhiwani/Loharu	CA T.P.	0.00	10.00	2500	2050	82%	-	-	-	1
540	2018-19	Dec-20	Jui feeder RD 88-105 R/Side	Bhiwani/ Bhiwani	CATP	0.00	10.00	2500	475	19%	1	-	-	-
541	2018-19	Dec-20	Nakipur-Nangal Road Km 0-11 L/R	Bhiwani/ Loharu	CAMPA CATP	0.00	15.00	3750	2107	56%	-	-	1	-
542	2018-19	Dec-20	Satnali Loharu Road Km 7-12.5 L/R	Bhiwani/ Loharu	CAMPA CATP	0.00	10.00	2500	1705	68%	-	-	1	-
543	2018-19	Dec-20	Siwani-Singhani Road Km. 0-6 L/R	Bhiwani/ Siwani	CAMPA/CATP	0.00	10.00	2500	2174	87%	-	-	-	1
544	2018-19	Aug-18	Pabra Old Branch	Hisar/Hisar	CA T.P.	0.00	12.00	3000	2850	95%	-	-	-	1
545	2018-19	Aug-18	Old Balak Abundant Minor	Hisar/Hisar	CA T.P.	0.00	12.00	3000	2900	97%	-	-	-	1
546	2018-19	Aug-18	Sadalpur - Chabarwal - Sekhpur Road	Hisar/Adampur	CA T.P.	0.00	5.00	1250	938	75%	-	-	-	1
547	2018-19	Aug-18	Chuli Kalan - Chuli Bagariyan - Khabra Road Km. 0-11	Hisar/Adampur	CA T.P.	0.00	7.00	1750	1610	92%	-	-	-	1
548	2018-19	Aug-18	Khanda Minor RD. 0-15 L/R	Hisar/Hansi	CA T.P.	0.00	8.00	2000	1900	95%	-	-	-	1
549	2018-19	Feb-19	Mirzapur to Kharad Road	Hisar/Hisar	CA T.P.	0.00	12.00	3000	2250	75%	-	-	-	1
550	2018-19	Feb-19	Old Balak Nahar Road Km. 0-24	Hisar/Hisar	CA T.P.	0.00	20.00	5000	4500	90%	-	-	-	1
551	2018-19	Feb-19	Sotha to Sandlana Road Km. 0-4	Hisar/Hansi	CAMPA	0.00	4.00	1000	800	80%	-	-	-	1
552	2018-19	Feb-19	Data to Baiyana Khera Road Km. 0-5	Hisar/Hansi	CAMPA	0.00	2.00	500	435	87%	-	-	-	1
553	2018-19	Feb-19	Hansi - Barwala Road to Khanpur - Data Road Km. 0-7	Hisar/Hansi	CAMPA	0.00	12.00	3000	2640	88%	-	-	-	1
554	2018-19	Feb-19	Sisai to Data Road Km. 1-8 L/R	Hisar/Hansi	CA T.P.	0.00	9.00	2250	1710	76%	-	-	-	1
555	2018-19	Feb-19	Bhatala to Kulana Road	Hisar/Hansi	CAMPA	0.00	4.00	1000	840	84%	-	-	-	1
556	2018-19	Feb-19	Kalirawan to Mehalsara Road	Hisar/Adampur	CAMPA	0.00	9.00	2250	1980	88%	-	-	-	1
557	2018-19	Feb-19	Hisar to Ghursal Road Km. 12-20	Hisar/Adampur	CA T.P.	0.00	12.00	3000	2400	80%	-	-	-	1
558	2018-19	Feb-19	Baypass NH-52 Km. 107 to 110 L/R	Hisar/Adampur	NH	0.00	5.00	2500	1975	79%	-	-	-	1
559	2018-19	Feb-19	Burak P.F.	Hisar/Adampur	Native	5.50	0.00	2750	2173	79%	-	-	-	1
560	2018-19	Feb-19	Moda Khera Minor RD. 12-40	Hisar/Adampur	CA T.P.	0.00	7.00	1750	1365	78%	-	-	-	1
561	2018-19	Nov-19	Khabara to Chuli Bagarian to Chuli kalan Road km. 3-10 L&R	Hisar/Adampur	CATP	0.00	7.00	1750	1365	78%	-	-	-	1
562	2018-19	Nov-19	NRCE Hisar	Hisar/Adampur	NPV TP	0.00	6.00	1500	1300	87%	-	-	-	1
563	2018-19	Nov-19	Sisai to Data Road Km 0-8 L&R	Hisar/Hansi	CATP	0.00	9.00	2250	1687	75%	-	-	-	1
564	2018-19	Nov-19	O.P.Jindal Nalwa Minor RD 40-63	Hisar/Hansi	CATP	0.00	10.00	2500	2000	80%	-	-	-	1
565	2018-19	Nov-19	GLF Sector 3	Hisar/Hisar	NPV TP	0.00	4.00	1000	850	85%	-	-	-	1

Sr. No.	Year of Plantation	Month of Monitoring	Site of Plantation	T Division/ Range	Scheme	Physical Target			Plants of Survival	Monitoring Report Survival %	Sites (no.) Survival Statistics			
						Ha	RKM	No. of Plants			< 20%	20-50%	50-70%	>70%
1	2	3	4	5	6	7	8	9	10	11	12	13	14	15
566	2018-19	Nov-19	Old Balak Naher	Hisar/Hisar	CATP	0.00	20.00	5000	3601	72%	-	-	-	1
567	2018-19	Feb-20	NH-52 Km. 110-115	Hisar/Adampur	NPV T.P.	0.00	28.00	7000	4760	68%	-	-	1	-
568	2018-19	Feb-20	GLF Sec-2 Singhwala Block	Hisar/Adampur	NPV T.P.	0.00	12.50	3125	2438	78%	-	-	-	1
569	2018-19	Feb-21	Bypass NH-52 KM 110-115	Hisar/ Adampur	NPV CAMPA TP	0.00	28.00	7000	4760	68%	-	-	1	-
570	2018-19	Feb-21	Hisar to Khursal road km 12-20 L/R	Hisar/ Adampur	CAMPA CA TP	0.00	12.00	3000	2040	68%	-	-	1	-
571	2018-19	Feb-21	Khedar Distry RD 0-38 L/R	Hisar/ Hansi	CAMPA CA TP	10.00	0.00	2500	1552	62%	-	-	1	-
572	2018-19	Feb-21	Bir Hisar	Hisar/ Hansi	NATIVE CAMPA	0.00	13.50	6750	1012	15%	1	-	-	-
573	2018-19	Feb-21	Hansi to Barwala road km 23-27 L/R	Hisar/ Hansi	CAMPA CA TP	0.00	8.00	2000	1229	61%	-	-	1	-
574	2018-19	Dec-18	Hatho Lodhar Road Km. 0-8 L/R	Jind/Narwana	CA T.P.	0.00	9.00	2250	1688	75%	-	-	-	1
575	2018-19	Dec-18	Kithana - Chhatar Road	Jind/Jind	CA T.P.	0.00	6.60	1650	1188	72%	-	-	-	1
576	2018-19	Nov-20	Deban - Naguran Road	Jind	CA TP CAMPA	0.00	7.00	1750	1015	58%	-	-	1	-
577	2018-19	Nov-18	SGC RD. 84-100 L/R	Sirsa/Rania	CA T.P.	0.00	23.36	5840	5256	90%	-	-	-	1
578	2018-19	Oct-19	M.M.khera disty.Rd.41-65 R/Side	Sirsa/Kalanwali	NPV TP	0.00	6.00	1500	975	65%	-	-	1	-
579	2018-19	Mar-21	Baragudha Minor RD 35-78 L&R	Sirsa/Kalanwali	NPV TP CAMPA	0.00	12.00	3000	2664	89%	-	-	-	1
580	2018-19	Mar-21	SGC RD 84-100 L&R	Sirsa/Rania	CA TP	5.50	0.00	6050	1815	30%	-	1	-	-
581	2018-19	Mar-21	Kheri Distry. RD 120-157 L&R	Sirsa/Sirsa	CA TP	0.00	21.00	5250	4019	77%	-	-	-	1
582	2018-19	Dec-20	Nagala Minor RD 2-15 L/R	Badhra	CA T.P.	0.00	10.00	2500	1825	73%	-	-	-	1
583	2018-19	Dec-20	Sorra Distry. RD 10-22 L/R	Badhra	CA T.P.	0.00	8.00	2000	821	41%	-	1	-	-
584	2018-19	Dec-20	Pichopa Minor RD 0-17 L/R	Badhra	NPV T.P.	0.00	8.00	2000	1175	59%	-	-	1	-
585	2018-19	Dec-20	Mandhi Hariya Harodi Kakroli Road Km 0-10 L&R	Badhra	NPV TP	0.00	10.00	2500	1376	55%	-	-	1	-
586	2018-19	Dec-20	Sanga Minor RD 0-28 L/R	Charkhi Dadri	CA T.P.	0.00	8.00	2000	1121	56%	-	-	1	-
587	2018-19	Dec-20	Loharwara-Bhagvi Road Km 0-5 L/R	Charkhi Dadri	CA T.P.	0.00	9.00	2250	1670	74%	-	-	-	1
588	2018-19	Dec-20	Balkara-Changroad Road Km 0-5 L/R	Charkhi Dadri	NPV T.P.	0.00	12.00	3000	2161	72%	-	-	1	-
589	2018-19	Nov-20	Pali Sec 4&5	Faridabad	CATP	0.00	12.00	3000	2115	71%	-	-	-	1
590	2018-19	Nov-20	Chainsa to Naryana road	Faridabad/ Ballabgarh	CA TP	0.00	6.00	1500	615	41%	-	1	-	-
591	2018-19	Aug-19	Ghoshgarh App. Rd.	Gurugram/ Hailymandi	C.A. (T.P.)	0.00	10.00	2500	1780	71%	-	-	-	1
592	2018-19	Aug-19	NH8 54-61 KM	Gurugram/ Hailymandi	NPV (T.P.)	0.00	10.00	2500	1712	68%	-	-	1	-
593	2018-19	Aug-19	Mokalwas Bundh Rd. 0-tail L&R	Gurugram/ Hailymandi	C.A. (T.P.)	0.00	10.00	2500	2000	80%	-	-	-	1
594	2018-19	Feb-20	Rojka Gujjar Section 4&5	Gurugram/ Sohna	Native Species	20.00	0.00	10000	6203	62%	-	-	1	-
595	2018-19	Feb-20	Damdana Sec. 4&5	Gurugram/ Sohna	Native Species	20.00	0.00	10000	3485	35%	-	1	-	-
596	2018-19	Feb-20	Geeta W/ o Jai Singh Village Budheda	Gurugram/ Gurugram	T.P.	1.00	0.00	500	210	42%	-	1	-	-
597	2018-19	Feb-20	Manoj Sehrawat S/ o Hosiya Singh Village Makraula	Gurugram/ Gurugram	T.P.	0.25	0.00	125	0	0%	1	-	-	-
598	2018-19	Feb-20	Pet Hospital Sadarana	Gurugram/ Gurugram	T.P.	0.25	0.00	125	77	62%	-	-	1	-
599	2018-19	Feb-20	I.I.C.A. Manesar	Gurugram/ Gurugram	T.P.	0.00	2.00	500	350	70%	-	-	-	1
600	2018-19	Feb-20	Birhera Mor to Siwari Rd. K.M. 0-9, Ghatolli App. Rd., Gugana App. Rd. , Majri App. Rd.	Gurugram/ Hailymandi	NPV T.P.	0.00	20.00	5000	3630	73%	-	-	-	1
601	2018-19	Feb-20	Hailymandi Kulana Rd. K.M. 4-8 L&R	Gurugram/ Hailymandi	C.A. T.P.	0.00	3.00	750	608	81%	-	-	-	1

Sr. No.	Year of Plantation	Month of Monitoring	Site of Plantation	T Division/ Range	Scheme	Physical Target			Plants of Survival	Monitoring Report Survival %	Sites (no.) Survival Statistics			
						Ha	RKM	No. of Plants			< 20%	20-50%	50-70%	>70%
1	2	3	4	5	6	7	8	9	10	11	12	13	14	15
602	2018-19	Feb-20	Khera Khurampur to yakubpur Rd. 0-5 L&R	Gurugram/ Hailymandi	C.A. T.P.	0.00	2.00	500	349	70%	-	-	-	1
603	2018-19	Feb-20	Farrukhnagar Railway Station Yard	Gurugram/ Hailymandi	NPV T.P.	0.00	4.00	1000	610	61%	-	-	1	-
604	2018-19	Feb-20	Wazirpur-Farrukhnagar-Jhajjar Rd. K.M. 12-18	Gurugram/ Hailymandi	NPV T.P.	0.00	6.00	1500	0	0%	1	-	-	-
605	2018-19	Feb-20	Gurugram-Pataudi-Rewari Rd. K.M. 35-41 L&R	Gurugram/ Hailymandi	C.A. T.P.	0.00	9.00	2250	1917	85%	-	-	-	1
606	2018-19	Feb-20	Gurugram-Pataudi-Rewari Rd. K.M. 28-35 L&R	Gurugram/ Hailymandi	C.A. T.P.	0.00	9.00	2250	1845	82%	-	-	-	1
607	2018-19	Feb-20	Lokra - Basatpur Rd. K.M. 0-3 L&R	Gurugram/ Hailymandi	NPV T.P.	0.00	3.00	750	525	70%	-	-	-	1
608	2018-19	Feb-20	Gurugram-Pataudi-Rewari Rd. K.M. 26-28 L&R	Gurugram/ Hailymandi	C.A. T.P.	0.00	2.00	500	440	88%	-	-	-	1
609	2018-19	Feb-20	Khor Lala Rohrai Rd. KM 7-12 L&R	Gurugram/ Hailymandi	NPV T.P.	0.00	7.00	1750	1278	73%	-	-	-	1
610	2018-19	Feb-20	Nooragarh-Luhari Rd. K.M. 0-4 L&R	Gurugram/ Hailymandi	C.A. T.P.	0.00	8.00	2000	1681	84%	-	-	-	1
611	2018-19	Feb-20	Ghoshgarh App. Rd. K.M. 0-6	Gurugram/ Hailymandi	C.A. T.P.	0.00	10.00	2500	1700	68%	-	-	1	-
612	2018-19	Feb-20	Baghanki App. Rd. K.M. 0-3 L&R	Gurugram/ Hailymandi	C.A. T.P.	0.00	3.60	900	540	60%	-	-	1	-
613	2018-19	Feb-20	Pathreeri App. Rd. K.M. 0-2	Gurugram/ Hailymandi	C.A. T.P.	0.00	2.00	500	220	44%	-	1	-	-
614	2018-19	Feb-20	Mokalwas Bundh	Gurugram/ Hailymandi	C.A. T.P.	0.00	10.00	2500	800	32%	-	1	-	-
615	2018-19	Feb-20	Pachgaon Bundh	Gurugram/ Hailymandi	C.A. T.P.	0.00	5.00	1250	858	69%	-	-	1	-
616	2018-19	Dec-20	Farrukhnagar Railway Station Yard	Hailymandi	NPV TP	0.00	4.00	1000	602	60%	-	-	1	-
617	2018-19	Dec-20	Ghoshgarh App. Road	Hailymandi	CA TP	0.00	10.00	2500	1650	66%	-	-	1	-
618	2018-19	Dec-20	Rojka Gujjar Sec.4&5	Sohna	Native Spp. Campa	20.00	0.00	10000	3750	38%	-	1	-	-
619	2018-19	Oct-19	NCH-Nizampur Bhedani Rd. 0-5 L&R	Mahendergarh/ Mahendergarh	C.A. (T.P.)	0.00	10.00	2500	2000	80%	-	-	-	1
620	2018-19	Oct-19	Mukandpura App. Rd.	Mahendergarh/ Mahendergarh	C.A. (T.P.)	0.00	5.00	1250	925	74%	-	-	-	1
621	2018-19	Oct-19	Baraf App. Rd. K.M. 0-1 L&R	Mahendergarh/ Mahendergarh	NPV T.P.	0.00	3.00	750	540	72%	-	-	-	1
622	2018-19	Oct-19	R.F Dulana	Mahendergarh/ Mahendergarh	C.A. (T.P.)	0.00	7.00	1750	1435	82%	-	-	-	1
623	2018-19	Oct-19	Bhandor Unchi Sec 4&5	Mahendergarh/ Mahendergarh	NPV T.P.	0.00	2.00	500	440	88%	-	-	-	1
624	2018-19	Oct-19	Bhandor Unchi Sec 4&5	Mahendergarh/ Mahendergarh	C.A. (T.P.)	0.00	12.00	3000	2700	90%	-	-	-	1
625	2018-19	Sep-20	RF Nangal Mala	Mahendergarh	CA TP	0.00	39.00	9729	1008	10%	-	-	-	1
626	2018-19	Sep-20	Mahendergarh Satnali Road	Mahendergarh	CA TP	0.00	9.00	2100	326	16%	-	-	-	1
627	2018-19	Sep-20	Balana P Land	Mahendergarh	Native	10.00	0.00	5000	680	14%	-	-	1	-
628	2018-19	Sep-20	Bachhod to Kunjpur Road Km 2-5 L&R	Mahendergarh/ Narnaul	CA TP	0.00	4.00	1000	158	16%	-	-	-	1
629	2018-19	Sep-20	Sahabajpur-Dhani Thakran Road-Dhokhera Road L/R	Nangal Choudhary	CA TP	0.00	10.00	2500	1900	76%	-	-	-	1
630	2018-19	Sep-20	Naya Gaon-Bayal Road Km 0-4 L/R	Nangal Choudhary	CA TP	0.00	5.00	1250	701	56%	-	-	1	-
631	2018-19	Feb-19	Kotla Bundh	Nuh/ Firozpur Jhirka	C.A. (T.P.)	0.00	19.00	4750	4275	90%	-	-	-	1
632	2018-19	Nov-19	Punhana - Jamalgarh Rd.	Nuh/ Punhana	C.A. T.P.	0.00	10.00	2500	1825	73%	-	-	-	1

Sr. No.	Year of Plantation	Month of Monitoring	Site of Plantation	T Division/ Range	Scheme	Physical Target			Plants of Survival	Monitoring Report Survival %	Sites (no.) Survival Statistics			
						Ha	RKM	No. of Plants			< 20%	20-50%	50-70%	>70%
1	2	3	4	5	6	7	8	9	10	11	12	13	14	15
633	2018-19	Nov-19	Baded Sec 4&5	Nuh/ Punhana	C.A. T.P.	0.00	20.00	5000	3600	72%	-	-	-	1
634	2018-19	Nov-19	Mahu Sec 4&5	Nuh/ Firozpur Jhirka	C.A. T.P.	0.00	10.00	2500	1850	74%	-	-	-	1
635	2018-19	Nov-19	Tizara Rd. and Jhir Sec 4&5	Nuh/ Firozpur Jhirka	C.A. T.P.	0.00	15.00	3750	2813	75%	-	-	-	1
636	2018-19	Feb-21	Firozpur Jhirka to Biwan Rd	Nuh/ Firozpur	CA TP	0.00	15.00	3750	1485	40%	-	1	-	-
637	2018-19	Feb-21	Reegarh Sec 4 & 5	Nuh/ Firozpur	CA TP	0.00	30.00	7500	4950	66%	-	-	1	-
638	2018-19	Feb-21	Kotla Bundh	Nuh/ Firozpur	CA TP	0.00	19.00	4750	3659	77%	-	-	-	1
639	2018-19	Feb-21	Palla RF	Nuh/ Nuh	CA TP	0.00	25.00	6250	4275	68%	-	-	1	-
640	2018-19	Feb-21	Baded Sec 4 & 5	Nuh/ Punhana	NPV TP	0.00	20.00	5000	0	0%	1	-	-	-
641	2018-19	Feb-21	Punhana Jamalgarh	Nuh/ Punhana	CA TP	0.00	10.00	2500	535	21%	1	-	-	-
642	2018-19	Feb-19	Bhiduki Pengaltu- Rd. 0-4 (L&R)	Palwal/ Hodal	CA	0.00	6.00	1500	1425	95%	-	-	-	1
643	2018-19	Nov-19	Aurangabad to Manpur Rd. 0-4 L&R	Palwal/ Hodal	NPV T.P.	4.00	0.00	1000	700	70%	-	-	-	1
644	2018-19	Nov-19	Bhiduki to Pengaltu Road k.m. 0-4 L&R	Palwal/ Hodal	NPV T.P.	0.00	6.00	1500	1275	85%	-	-	-	1
645	2018-19	Jan-21	Sultanpur RF.	Palwal	CAMPA/ CA. T.P.	0.00	25.90	6475	4008	62%	-	-	1	-
646	2018-19	Jan-21	Baghpur-Sekhpur-Nangalia road,	Palwal	CAMPA/ NPV. T.P.	0.00	8.00	2000	1217	61%	-	-	1	-
647	2018-19	Jan-21	Hassanpur Un-Classed Forest	Palwal/ Hodal	CAMPA/ CA. T.P.	0.00	12.60	3150	2083	66%	-	-	1	-
648	2018-19	Dec-18	Dharoli- Tuma Rd. 0-4 L&R	Rewari/ Nahar	CA TP	0.00	4.00	1000	850	85%	-	-	-	1
649	2018-19	Dec-18	Maseet Sec 4&5	Rewari/ Rewari	CA TP	0.00	57.20	14302	12615	88%	-	-	-	1
650	2018-19	Apr-19	Bhurthla Minor K.M. 0 TO 4 L&R	Rewari/ Rewari	CA TP	0.00	6.00	1500	1065	71%	-	-	-	1
651	2018-19	Apr-19	Rewari-Pataudi Rd. 0-8 L&R	Rewari/ Rewari	NPV TP	0.00	15.00	3750	2625	70%	-	-	-	1
652	2018-19	Apr-19	Maseet Sec 4&5	Rewari/ Rewari	C.A. T.P.	0.00	57.20	14300	10868	76%	-	-	-	1
653	2018-19	Sep-19	Alawalpur to Bhatsana Rd. K.M. 0-4 L&R	Rewari/ Rewari	C.A. (T.P.)	0.00	3.00	750	578	77%	-	-	-	1
654	2018-19	Sep-19	Bhatsana to NRP Bass Rd. K.M. 0-4 L&R	Rewari/ Rewari	C.A. (T.P.)	0.00	4.00	1000	800	80%	-	-	-	1
655	2018-19	Sep-19	JLN Canal	Rewari/ Bawal	CA TP	0.00	4.00	1000	810	81%	-	-	-	1
656	2018-19	Sep-19	RF. Jhabua Compartment No. 1	Rewari/ Bawal	CA TP	0.00	10.00	2500	2050	82%	-	-	-	1
657	2018-19	Mar-21	Bhurthala Minor km 0-4 L & R Side	Rewari/ Nahar	CA TP	0.00	6.00	1500	1047	70%	-	-	-	1
658	2018-19	Mar-21	Maseet section 4 & 5 of PLPA 1900	Rewari/ Rewari	CA TP	0.00	57.20	14300	9438	66%	-	-	1	-
659	2018-19	Mar-21	Rewari-pataudi Road km 0-8 L & R side	Rewari/ Rewari	NPV TP	0.00	15.00	3750	2468	66%	-	-	1	-
660	2018-19	Sep-20	Kultajpur Aravalli Area	Mahendergarh/ Narnaul	NPV Native	8.00	0.00	4000	3682	#VALUE!	-	-	-	1
661	2018-19	Sep-20	Kultajpur Section 4&5	Mahendergarh/ Narnaul	CA TP	0.00	5.08	1270	1194	#VALUE!	-	-	-	1
662	2018-19	Dec-21	Old Balak Nahar RD. 0-20	Hisar/Hisar	CAMPA CA T.P.	0.00	20.00	5000	3710	74%	-	-	-	1
663	2018-19	Dec-21	NH-52, Km. 110-115	Hisar/Adampur	CAMPA NPV T.P.	0.00	28.00	7000	4620	66%	-	-	1	-
664	2018-19	Dec-21	Khabara to Chuli Bagarian to Chuli Kalan Road Km. 3-10 L/R	Hisar/Adampur	CAMPA CA T.P.	0.00	7.00	1750	1050	60%	-	-	1	-
665	2018-19	Dec-21	O.P. Jindal Nalwa Minor RD. 40-63	Hisar/Hansi	CAMPA CA T.P.	0.00	10.00	2500	1801	72%	-	-	-	1

Sr. No.	Year of Plantation	Month of Monitoring	Site of Plantation	T Division/ Range	Scheme	Physical Target			Plants of Survival	Monitoring Report Survival %	Sites (no.) Survival Statistics			
						Ha	RKM	No. of Plants			< 20%	20-50%	50-70%	>70%
1	2	3	4	5	6	7	8	9	10	11	12	13	14	15
666	2018-19	Dec-21	Sisai to Data Road Km. 0-8 L/R	Hisar/Hansi	CAMPA CA T.P.	0.00	9.00	2250	1440	64%	-	-	1	-
667	2018-19	Jan-22	O.P. Jindal Nalwa Minor RD. 40-63	Hisar/Hansi	CAMPA CA T.P.	0.00	10.00	2500	1939	78%	-	-	-	1
668	2018-19	Jan-22	Old Balak Nahar RD. 0-20	Hisar/Hisar	CAMPA CA T.P.	0.00	20.00	5000	3036	61%	-	-	1	-
669	2018-19	Jan-22	NH-52, Km. 110-115	Hisar/Adampur	CAMPA NPV T.P.	0.00	28.00	7700	4526	59%	-	-	1	-
670	2018-19	Nov-21	Kuttiyanwali Distry. RD. 13-60 L/R	Sirsa/Sirsa	CA T.P.	0.00	11.62	2905	1656	57%	-	-	1	-
671	2018-19	Nov-21	SGC RD. 84-100 L/R	Sirsa/Rania	CA T.P.	0.00	23.36	5840	4205	72%	-	-	-	1
672	2018-19	Nov-21	Sheranwali Distry. RD. 115-145 L/R	Sirsa/Rania	NPV T.P.	0.00	8.00	2000	1183	59%	-	-	1	-
673	2018-19	Nov-21	Chormar Minor RD. 0-25 L/R	Sirsa/Kalanwali	NPV T.P.	0.00	11.00	2750	1607	58%	-	-	1	-
674	2018-19	Nov-21	M.M. Khera Distry. RD. 41-65 R/Side	Sirsa/Kalanwali	NPV T.P.	0.00	6.00	1500	962	64%	-	-	1	-
675	2018-19	Nov-21	Bara Gudha Minor RD. 35-65 L/R	Sirsa/Kalanwali	NPV T.P.	0.00	12.00	3000	2280	76%	-	-	-	1
676	2018-19	Feb-22	Kaluwas - Gujrani Road Km. 0-3 L/R	Bhiwani/ Bhiwani	CA T.P. CAMPA	0.00	5.00	1250	702	56%	-	-	1	-
677	2018-19	Feb-22	Badesra Minor RD. 0-14 L/R	Bhiwani/ Bhiwani	CA T.P. CAMPA	0.00	5.00	1250	350	28%	-	1	-	-
678	2018-19	Feb-22	Gujrani Minor RD. 0-12 L/R	Bhiwani/ Bhiwani	CA T.P. CAMPA	0.00	5.00	1250	338	27%	-	1	-	-
679	2018-19	Feb-22	Kasni Minor RD. 0-Tail & Gokalpura Distry RD. 5-14 L/Side	Bhiwani/Loharu	CA T.P. CAMPA	0.00	10.00	2500	1450	58%	-	-	1	-
680	2018-19	Feb-22	Jamalpur - B. Khera Road Km. 0-7 L/R	Bhiwani/ Tosham	CA T.P. CAMPA	0.00	8.00	2000	1160	58%	-	-	1	-
681	2018-19	Feb-22	Sui - Baliyali Road Km. 0-5 L/R	Bhiwani/ Tosham	CA T.P. CAMPA	0.00	4.00	1000	560	56%	-	-	1	-
682	2018-19	Feb-22	Katwar - Hasan Road Km. 0-8 L/R	Bhiwani/ Tosham	CA T.P. CAMPA	0.00	6.00	1500	1005	67%	-	-	1	-
683	2018-19	Feb-22	Isharwal - Miran Road Km. 0-9 L/R	Bhiwani/ Siwani	NPV T.P. CAMPA	0.00	12.00	3000	2160	72%	-	-	-	1
684	2018-19	Feb-22	Siwani - Singhani Road Km. 06-16 L/R	Bhiwani/ Siwani	CA T.P. CAMPA	0.00	25.00	6250	3688	59%	-	-	1	-
685	2018-19	Dec-22	Dhab Dhani Sub-Minor RD. 0-9 L/R	Bhiwani/ Bhiwani	NPV T.P.	0.00	4.00	1000	810	81%	-	-	-	1
686	2018-19	Dec-22	Siwani - Singhani Road Km. 22-25 L/R	Bhiwani/ Tosham	CA T.P.	0.00	5.00	1250	901	72%	-	-	-	1
687	2018-19	Dec-22	Kharak - Sahdawa Road Km. 0-9 L/R	Bhiwani/ Tosham	CA T.P.	0.00	10.00	2500	1901	76%	-	-	-	1
688	2018-19	Dec-22	Satnali - Loharu Road Km. 7-12.5	Bhiwani/Loharu	CA T.P.	0.00	10.00	2500	2125	85%	-	-	-	1
689	2018-19	Oct-21	Ratta Khera Distry. RD. 85 to 102 L/R, Noorkie to Khumber Road Km. 0 to 3 L/R	Fatehabad/ Fatehabad	NPV TP	0.00	11.00	2750	1623	59%	-	-	1	-
690	2018-19	Oct-21	NH-9 Km. 203 to 208 L/Side	Fatehabad/ Fatehabad	NPV TP	0.00	13.00	3250	1950	60%	-	-	1	-
691	2018-19	Oct-21	B.M.B. RD. 47.5 to 67 L/Side & RD. 55 to 65 R/Side	Fatehabad/ Tohana	CA T.P. CAMPA	0.00	17.00	4250	2976	70%	-	-	-	1

Sr. No.	Year of Plantation	Month of Monitoring	Site of Plantation	T Division/ Range	Scheme	Physical Target			Plants of Survival	Monitoring Report Survival %	Sites (no.) Survival Statistics			
						Ha	RKM	No. of Plants			< 20%	20-50%	50-70%	>70%
1	2	3	4	5	6	7	8	9	10	11	12	13	14	15
692	2018-19	Mar-22	Rankoli Sub. Minor RD. 7 to Tail L/R	Chakhi Dadri/ Chakhi Dadri	CA T.P. CAMPA	0.00	5.00	1250	976	78%	-	-	-	1
693	2018-19	Mar-22	Loharwana - Bhagvi Road Km. 0-5	Chakhi Dadri/ Chakhi Dadri	CA T.P. CAMPA	0.00	9.00	2250	1530	68%	-	-	1	-
694	2018-19	Mar-22	Dadri Distry. RD. 35-50	Chakhi Dadri/ Chakhi Dadri	CA T.P. CAMPA	0.00	4.00	1000	571	57%	-	-	1	-
695	2018-19	Mar-22	Mandhi - Hariya - Harodi - Kakroli Road Km. 0-10 L/R	Chakhi Dadri/ Badhra	NPV T.P. CAMPA	0.00	10.00	2500	1400	56%	-	-	1	-
696	2018-19	Mar-22	Nangla Minor RD. 17-19 L/R	Chakhi Dadri/ Badhra	CA T.P. CAMPA	0.00	4.00	1000	684	68%	-	-	1	-
697	2018-19	Jan-23	Loharwara - Bhagvi Road Km. 0-5	Chakhi Dadri/ Chakhi Dadri	CA T.P.	0.00	9.00	2250	1508	67%	-	-	1	-
698	2018-19	Jan-23	Balkara - Chang Road Km. 0-7 L/R	Chakhi Dadri/ Chakhi Dadri	NPV T.P.	0.00	12.00	3000	1862	62%	-	-	1	-
699	2018-19	Jan-23	Mandhi - Hariya - Harodi - Kakroli Road Km. 0-10 L/R	Chakhi Dadri/ Badhra	NPV T.P.	0.00	10.00	2500	1474	59%	-	-	1	-
700	2018-19	Jan-23	Nangla Minor RD. 2-15 L/R	Chakhi Dadri/ Badhra	CA T.P.	0.00	10.00	2500	1652	66%	-	-	1	-
701	2018-19	Jan-23	Sorra Distry RD. 10-22 L/R	Chakhi Dadri/ Badhra	CA T.P.	0.00	8.00	2000	1220	61%	-	-	1	-
702	2018-19	Feb-22	Railway Line Near Basai Flyover to Patli Village	Gurugram/ Gurugram	Railway Plantation (T.P.)	0.00	32.80	8217	329	4%	1	-	-	-
703	2018-19	Feb-22	Gairatpur Bas Sec 4&5	Gurugram/Sohna	Native Species (CAMPA SCHEME)	20.00	0.00	10000	819	8%	1	-	-	-
704	2018-19	Feb-22	Damdama Sec 4&5	Gurugram/Sohna	Native Species (CAMPA SCHEME)	20.00	0.00	10000	334	3%	1	-	-	-
705	2018-19	Feb-22	NH-8 K.M. 62-68 L&R	Gurugram/ Hailymandi	CA T.P.	0.00	10.00	2500	59	2%	1	-	-	-
706	2018-19	Feb-22	Gurugram - Pataudi - Rewari Road K.M. 36-41 L&R	Gurugram/ Hailymandi	CA T.P.	0.00	9.00	2250	0	0%	1	-	-	-
707	2018-19	Oct-21	Rewari-Jhajjar Road K.M. 1-7 L&R	Rewari/Rewari	CA T.P.	0.00	10.00	2500	1554	62%	-	-	1	-
708	2018-19	Oct-21	Rajiaki Dist. RD 6-14 L&R Side	Rewari/Bawal	CA T.P.	0.00	8.00	2000	1219	61%	-	-	1	-
709	2018-19	Nov-21	Bhandor Unchi Sec 4&5	M/Garh, M/Garh	NPV T.P.	0.00	2.00	500	391	78%	-	-	-	1
710	2018-19	Nov-21	Bhandor Unchi Sec 4&5	M/Garh, M/Garh	CA T.P.	0.00	12.00	3000	2435	81%	-	-	-	1
711	2018-19	Nov-21	Dulana RF	M/Garh, M/Garh	CA T.P.	0.00	7.00	1750	1193	68%	-	-	1	-
712	2018-19	Nov-21	Mukandpura Approach Road K.M. 0-5 L&R	M/Garh, Narnaul	NPV T.P.	0.00	5.00	1250	890	71%	-	-	-	1
713	2018-19	Nov-21	Kultajpur Aravalli Area	M/Garh, Narnaul	NPV Native Species	8.00	0.00	4000	3324	83%	-	-	-	1
714	2018-19	Jan-23	Beri Sec 4&5	M/Garh, M/Garh	CA T.P.	0.00	12.00	3000	1707	57%	-	-	1	-
715	2018-19	Jan-23	Bhandor Unchi Sec 4&5	M/Garh, M/Garh	CA T.P.	0.00	12.00	3000	1818	61%	-	-	1	-
716	2018-19	Jan-23	RF Dulana	M/Garh, M/Garh	CA T.P.	0.00	7.00	1750	959	55%	-	-	1	-
717	2018-19	Jan-23	Kultajpur Sec 4&5	M/Garh, Narnaul	CA T.P.	0.00	5.08	1270	785	62%	-	-	1	-
718	2018-19	Jan-23	Bhedanti-Sehbajpur-Dhani Thakran Road	M/Garh, Nangal Chaudhary	CA T.P.	0.00	10.00	2500	1411	56%	-	-	1	-
719	2018-19	Mar-22	Rajapur Dostpur Road 0-3 L&R , Bagpur - Solra Road K.M. 4-6 L&R	Palwal/Palwal	NPV TP (CAMPA)	0.00	7.00	1750	1106	63%	-	-	1	-

Sr. No.	Year of Plantation	Month of Monitoring	Site of Plantation	T Division/ Range	Scheme	Physical Target			Plants of Survival	Monitoring Report Survival %	Sites (no.) Survival Statistics			
						Ha	RKM	No. of Plants			< 20%	20-50%	50-70%	>70%
1	2	3	4	5	6	7	8	9	10	11	12	13	14	15
720	2018-19	Mar-22	Bhiduki - Pengaltu Road K.M. 0-4 L&R	Palwal/Hodal	CAMPA (NPV TP)	0.00	6.00	1500	1275	85%	-	-	-	1
721	2018-19	Jan-22	Kotla Bundh	Nuh/F.Zhirka	CA T.P.	0.00	19.00	4750	2759	58%	-	-	1	-
722	2019-20	Dec-20	Tosham-Siwani Road Km. 16-25 L/R	Bhiwani/ Siwani	CAMPA/ NPVTP	0.00	10.00	2500	1625	65%	-	-	1	-
723	2019-20	Dec-20	Jui feeder RD 88-135 L/Side	Bhiwani/ Bhiwani	CATP	2.79	0.00	2790	1070	38%	-	1	-	-
724	2019-20	Dec-20	Devrala Pokharwas Road Km. 0-8 L/R	Bhiwani/ Bhiwani	NPVTP	0.00	10.00	2500	2083	83%	-	-	-	1
725	2019-20	Dec-20	Siwani-Singhani Road Km. 28-36 L/R	Bhiwani/ Loharu	CATP	0.00	10.00	2500	1830	73%	-	-	-	1
726	2019-20	Dec-20	Jatu Lohari to Baliyali Road Km. 0-5 L/R	Bhiwani/ Tosham	NPVTP	0.00	10.00	2500	2203	88%	-	-	-	1
727	2019-20	Feb-21	Kabrel to Kharia road km 0-4 L/R	Hisar/ Adampur	NPV CAMPA TP	0.00	6.00	1500	912	61%	-	-	1	-
728	2019-20	Feb-21	Barwala Branch RD 75-92 L/R	Hisar/ Hansi	CAMPA CA TP	2.46	0.00	2468	2265	92%	-	-	-	1
729	2019-20	Feb-21	Hisar to Jhakhal Railwayline KM 30-45 L/R	Hisar/ Hansi	CAMPA CA TP	26.00	0.00	26000	20066	77%	-	-	-	1
730	2019-20	Dec-20	Paju to Rohad Road Km 0 to 4 L&R Side	Jind	NPV TP CAMPA	0.00	6.00	1500	1335	89%	-	-	-	1
731	2019-20	Mar-21	Sheranwali Distry.RD 82-112 L&R & kashaba minor RD 0-8 R\Side	Sirsa\Rania	NPV TP CAMPA	0.00	15.00	3750	2949	79%	-	-	-	1
732	2019-20	Mar-21	Sheranwali Parallel RD 92-111 L&R & Sheranwali Distry. RD 187-209 L&R	Sirsa\Rania	NPV TP CAMPA	0.00	11.00	2750	1802	66%	-	-	1	-
733	2019-20	Feb-20	Badkhal Section 4&5	Faridabad/ Faridabad	C.A. T.P.	0.00	66.00	16500	8720	53%	-	-	1	-
734	2019-20	Feb-20	Anagpur PLPA Section 4&5	Faridabad/ Faridabad	C.A. T.P.	0.00	9.11	2278	0	0%	1	-	-	-
735	2019-20	Feb-20	Pali PLPA Sec. 4&5	Faridabad/ Faridabad	C.A. T.P.	0.00	11.90	2980	2264	76%	-	-	-	1
736	2019-20	Feb-20	Tilpat Firing Range	Faridabad/ Faridabad	Camap NPV T.P.	0.00	4.00	1000	723	72%	-	-	-	1
737	2019-20	Feb-20	Rajpur RF	Faridabad/ Faridabad	Camap NPV T.P.	0.00	11.00	2750	1891	69%	-	-	1	-
738	2019-20	Feb-20	Fatehpur-Tagah Minor RD 0 to tail L/R	Faridabad/ Ballabgarh	Camap NPV T.P.	0.00	8.00	2000	1686	84%	-	-	1	-
739	2019-20	Nov-20	Rajpura R F	Faridabad	Campa NPV/TP	0.00	11.00	2750	1843	67%	-	-	1	-
740	2019-20	Nov-20	Village Sotai to Machgar road IT rampura distry Atali to Chhainsa	Faridabad/ Ballabgarh	CA TP	0.00	19.99	4996	2599	52%	-	-	1	-
741	2019-20	Feb-20	NH-8 K.M. 62-68 L&R	Gurugram/ Hailymandi	NPV T.P.	0.00	10.00	2500	552	22%	-	1	-	-
742	2019-20	Feb-20	NH-8 K.M. 54-61 L&R	Gurugram/ Hailymandi	C.A. T.P.	0.00	10.00	2500	960	38%	-	1	-	-
743	2019-20	Feb-20	Gairatpur Bass	Gurugram/ Sohna	NPV T.P.	0.00	40.00	10000	2710	27%	-	1	-	-
744	2019-20	Feb-20	Gairatpur Bass	Gurugram/ Sohna	CA T.P.	83.30	0.00	20846	7062	34%	-	1	-	-
745	2019-20	Dec-20	Sakatpur Sec.4&5	Gurugram	NPV TP	0.00	40.00	10000	400	4%	1	-	-	-
746	2019-20	Sep-20	RF Salimabad	Mahendergarh	CA TP	0.00	1.97	474	93	20%	-	-	-	1
747	2019-20	Sep-20	BKS Railway Line 157.4 to 164 R/Sise	Mahendergarh	NPV TP	0.00	11.00	2750	390	14%	-	-	-	1
748	2019-20	Sep-20	Bhankhri to Badopur Road Km 0-Tail	Mahendergarh/ Narnaul	NPV TP	0.00	2.00	500	74	15%	-	-	-	1
749	2019-20	Sep-20	Hamidpur Bundh	Mahendergarh/ Narnaul	NPV TP	0.00	13.00	3250	609	19%	-	-	-	1
750	2019-20	Feb-21	Mahu Sec 4 & 5	Nuh/ Firozpur	CA TP	0.00	20.47	5117	3489	68%	-	-	1	-

Sr. No.	Year of Plantation	Month of Monitoring	Site of Plantation	T Division/ Range	Scheme	Physical Target			Plants of Survival	Monitoring Report Survival %	Sites (no.) Survival Statistics			
						Ha	RKM	No. of Plants			< 20%	20-50%	50-70%	>70%
1	2	3	4	5	6	7	8	9	10	11	12	13	14	15
751	2019-20	Feb-21	Dhidara Jorashi Rd	Nuh/ Nuh	NPV TP	0.00	10.00	2500	1150	46%	-	1	-	-
752	2019-20	Feb-21	Bhadas Sikrawa Rd	Nuh/ Punhana	NPV TP	0.00	10.00	2500	960	38%	1	-	-	-
753	2019-20	Mar-21	Jalalpur Disty. Km 0-6 L& R Side	Rewari/ Bawal	NPV TP	0.00	5.00	1250	955	76%	-	-	-	1
754	2019-20	Mar-21	Jalalpur Disty. Km 6-11 L& R Side	Rewari/ Bawal	NPV TP	0.00	5.00	1250	825	66%	-	-	1	-
755	2019-20	Mar-21	Maseet section 4 & 5 of PLPA 1900	Rewari/ Rewari	CA TP	5.74	0.00	5743	3929	68%	-	-	1	-
756	2019-20	Sep-20	Nizampur-Narnaul Road Km-0-8 L/R, Nizampur Road to Maroli Road Km 0-2/L/R	Nangal Choudhary	NPV TP	10	0.00	2500	2149	#VALUE!	-	-	-	1
757	2019-20	Jun-22	Landhari to Thaska Road Km. 0-5 L/R	Hisar/Adampur	NPV TP	0.00	6.00	1500	632	42%	-	1	-	-
758	2019-20	Jun-22	Hisar - Jakhal Railway Line Km. 30-45 L/R Side	Hisar/Hisar	CA TP	26.00	0.00	26000	20287	78%	-	-	-	1
759	2019-20	Jun-22	Hisar - Jakhal Railway Line Km. 45-48 R/Side	Hisar/Hisar	CA TP	4.00	0.00	4000	2393	60%	-	-	1	-
760	2019-20	Jul-22	Danoda Bye Pass	Jind/Narwana	TP (NPV) @ 250 Plants Per RKM (CAMPA Scheme)	0.00	7.00	1750	1593	91%	-	-	-	1
761	2019-20	Feb-22	Jui Feeder RD. 88-135 L/Side	Bhiwani/Bhiwani	CA T.P. CAMPA	2.79	0.00	2790	1646	59%	-	-	1	-
762	2019-20	Feb-22	Deverala - Pohkarwas Road Km. 0-8 L/R	Bhiwani/Bhiwani	NPV T.P. CAMPA	0.00	10.00	2500	1775	71%	-	-	-	1
763	2019-20	Feb-22	Siwani - Singhani Road Km. 28-36 L/R	Bhiwani/Loharu	NPV T.P. CAMPA	0.00	10.00	2500	2100	84%	-	-	-	1
764	2019-20	Feb-22	Jattu Lohari - Baliyali Road Km. 0-5 L/R	Bhiwani/Tosham	NPV T.P. CAMPA	0.00	10.00	2500	2000	80%	-	-	-	1
765	2019-20	Feb-22	Tosham - Siwani Road Km. 16-25 L/R	Bhiwani/Siwani	NPV T.P. CAMPA	0.00	10.00	2500	1951	78%	-	-	-	1
766	2019-20	Dec-22	Tosham - Siwani Road Km. 16-24 L/R	Bhiwani/Siwani	CAMPA NPV	0.00	10.00	2500	2025	81%	-	-	-	1
767	2019-20	Oct-21	Khara Kheri to Bhattu Road Km. 0 to 2 L/R	Fatehabad/ Fatehabad	NPV TP	0.00	5.00	1250	937	75%	-	-	-	1
768	2019-20	Oct-21	Jakhal to Hisar Railway Line Km. 2 to 8 L/R	Fatehabad/ Tohana	CA T.P. CAMPA	10.00	0.00	10000	3404	34%	-	-	-	1
769	2019-20	Oct-21	Jakhal to Hisar Railway Line Jamalpur Yard	Fatehabad/ Tohana	CA T.P. CAMPA	9.00	0.00	9000	4050	45%	-	-	-	1
770	2019-20	Mar-22	Ghasola - Balkara Road Km. 0-3 L/R	Charkhi Dadri/ Badhra	NPV T.P. CAMPA	0.00	4.40	1100	671	61%	-	-	1	-
771	2019-20	Mar-22	Badhra Minor	Charkhi Dadri/ Badhra	NPV T.P. CAMPA	0.00	10.00	2500	1400	56%	-	-	1	-
772	2019-20	Mar-22	Kaluwala - Sarangpur Road Km. 3-10 L/R and Atela - Dudiwala Road Km. 6-10	Charkhi Dadri/ Badhra	CA T.P. CAMPA	0.00	10.00	2500	1425	57%	-	-	1	-
773	2019-20	Jan-23	Ghasola Balkara Road Km. 0-3 L/R	Chakhi Dadri/ Chakhi Dadri	NPV T.P.	0.00	4.40	1100	661	60%	-	-	1	-

Sr. No.	Year of Plantation	Month of Monitoring	Site of Plantation	T Division/ Range	Scheme	Physical Target			Plants of Survival	Monitoring Report Survival %	Sites (no.) Survival Statistics			
						Ha	RKM	No. of Plants			< 20%	20-50%	50-70%	>70%
1	2	3	4	5	6	7	8	9	10	11	12	13	14	15
774	2019-20	Jan-23	Badhra Minor RD. 0-22 L/Side & RD. 5-12 R/Side	Charkhi Dadri/ Badhra	NPV T.P.	0.00	10.00	2500	875	35%	-	1	-	-
775	2019-20	Feb-22	Gairatpur Bas/ Sakatpur Sec 4&5	Gurugram/Sohna	NPV T.P.	0.00	40.00	10000	395	4%	1	-	-	-
776	2019-20	Feb-22	Gairatpur Bas/ Sakatpur Sec 4&5	Gurugram/Sohna	NPV T.P.	10.85	0.00	10846	532	5%	1	-	-	-
777	2019-20	Dec-21	Badkhal Sec 4&5	Faridabad/Faridabad	CA T.P.	0.00	66.00	16500	10659	65%	-	-	1	-
778	2019-20	Dec-21	Fatehpur- Tagah Minor RD 0 to Tail	FaridabadBallabgarh	Campa NPV T.P.	0.00	8.00	2000	1202	60%	-	-	1	-
779	2019-20	Oct-21	PSR Road K.M. 63-69	Rewari/Rewari	NPV T.P.	0.00	6.00	1500	1007	67%	-	-	1	-
780	2019-20	Oct-21	Jaitpur-Mubarikpur Road K.M. 0-3 L&R	Rewari/Nahar	NPV T.P.	0.00	5.00	1250	1167	93%	-	-	-	1
781	2019-20	Oct-21	Jalalpur Distributory K.M. 0-6 L&R	Rewari/Bawal	CAMPA NPV T.P.	0.00	5.00	1250	948	76%	-	-	-	1
782	2019-20	Jan-23	B.K.S Railway Line KM 157 to 164 L&R	M/Garh, M/Garh	NPV T.P.	0.00	11.00	2750	1584	58%	-	-	1	-
783	2019-20	Mar-22	Kateshra - Mandkol Road K.M. 1-5 L&R	Palwal/Palwal	NPV TP (CAMPA)	0.00	5.00	1250	1097	88%	-	-	-	1
784	2019-20	Mar-22	Mandkola - Khokiyaka Road KM 0-5 L/R	Palwal/Palwal	CAMPA (NPV TP)	0.00	5.00	1250	755	60%	-	-	1	-
785	2019-20	Jun-22	Mahu Sec 4&5	Nuh/F.Zhirka	C.A TP	0.00	20.47	5117	3327	65%	-	-	1	-
786	2019-20	Jun-22	Bhadas - Sikrawa Road K.M. 7-13 L&R	Nuh/Punhana	NPV T.P.	0.00	10.00	2500	875	35%	-	1	-	-
787	2020-21	Jul-20	BMB Canal RD 325-356 L&R	Sirsa\Dabwali	C.A. TP	6.00	0.00	6000	6000	100%	-	-	-	1
788	2020-21	Jul-20	BMB Canal RD 356-397 L&R	Sirsa\Dabwali	C.A. TP	5.00	0.00	5000	5000	100%	-	-	-	1
789	2020-21	Jul-20	BMB Canal RD 397-431.5 L&R	Sirsa\Dabwali	C.A. TP	1.50	0.00	1500	1500	100%	-	-	-	1
790	2020-21	Jul-20	BMB Canal RD 433-449.5 L&R	Sirsa\Dabwali	C.A. TP	3.50	0.00	3500	3500	100%	-	-	-	1
791	2020-21	Jul-20	Chormar minor RD 0-25 L&r	Sirsa/Kalanwali	NPV TP	0.00	11.00	2750	1953	71%	-	-	-	1
792	2020-21	Jul-20	Rori Talwandi road KM. 0-13 L&R	Sirsa/Kalanwali	NPV TP	0.00	4.00	1000	980	98%	-	-	-	1
793	2020-21	Jul-20	Ranga minor RD 0-36 L&R	Sirsa/Kalanwali	NPV TP	0.00	6.00	1500	1470	98%	-	-	-	1
794	2020-21	Jul-20	baragudha Minor RD 35-65	Sirsa/Kalanwali	NPV TP	0.00	12.00	3000	2102	70%	-	-	1	-
795	2020-21	Jul-20	Old Right Ghaggar Bandh RD 0-50 L&R	Sirsa/Rania	NPV TP	0.00	20.00	5000	4902	98%	-	-	-	1
796	2020-21	Jul-20	Kusumbi Minor RD 0-30 L&R	Sirsa/Sirsa	NPV TP	0.00	5.00	1250	1250	100%	-	-	-	1
797	2020-21	Jul-20	Kusumbi Minor RD 30-50 L&R	Sirsa/Sirsa	NPV TP	0.00	4.00	1000	1000	100%	-	-	-	1
798	2020-21	Jul-20	Kusumbi Minor RD 50-70 L&R	Sirsa/Sirsa	NPV TP	0.00	6.00	1500	1410	94%	-	-	-	1
799	2020-21	Sep-20	RF Salimabad	Mahendergarh	NPV TP	0.00	30.00	7500	970	13%	-	-	-	1
800	2020-21	Sep-20	Satnali Section 4&5 Area	Mahendergarh	NPV TP	0.00	2.00	500	93	19%	-	-	-	1
801	2020-21	Sep-20	Ateli to Kanina Road Km 14-27 L&R	Mahendergarh	NPV TP	0.00	8.00	2000	372	19%	-	-	-	1
802	2020-21	Sep-20	Bhandor Unchi Sec. 4&5 Area	Mahendergarh	NPV TP	0.00	10.00	2500	624	25%	-	-	-	1
803	2020-21	Sep-20	Ateli to Mahendergarh App. Road Km 0-8 L&R	Mahendergarh/ Narnaul	NPV TP	0.00	4.00	1000	196	20%	-	-	-	1
804	2020-21	Sep-20	Ateli Kanina Road Km 5-6 R/Side	Mahendergarh/ Narnaul	CA TP	0.28	0.00	70	68	97%	-	-	-	1
805	2020-21	Sep-20	Gokalpur Girdaripur app. Road Km 0-7 L/R	Mahendergarh/ Narnaul	NPV TP	0.00	4.00	1000	188	19%	-	-	-	1
806	2020-21	Sep-20	Ateli Disty., Naval to Tajpur Pull L&R	Mahendergarh/ Narnaul	NPV TP	0.00	8.00	2000	430	22%	-	-	-	1

Sr. No.	Year of Plantation	Month of Monitoring	Site of Plantation	T Division/ Range	Scheme	Physical Target			Plants of Survival	Monitoring Report Survival %	Sites (no.) Survival Statistics			
						Ha	RKM	No. of Plants			< 20%	20-50%	50-70%	>70%
1	2	3	4	5	6	7	8	9	10	11	12	13	14	15
807	2020-21	Sep-20	Dholera to Sareli Road Km 2-7 L/R	Nangal Choudhary	NPV TP	0.00	5.00	1250	1149	92%	-	-	-	1
808	2020-21	Sep-20	Niyazlipur RF	Nangal Choudhary	CA TP	0.22	0.00	54	32	59%	-	-	1	-
809	2020-21	Sep-20	Niyazlipur RF	Nangal Choudhary	CA TP	0.14	0.00	35	34	97%	-	-	-	1
810	2020-21	Sep-20	Nizampur to Baba Road Km 0-9.25 L/R	Nangal Choudhary	NPV TP	0.00	15.00	3750	3301	88%	-	-	-	1
811	2020-21	Sep-20	Panchnota Section 4&5	Nangal Choudhary	CA Aravalli Enrichment	46.00	0.00	23000	21160	92%	-	-	-	1
812	2020-21	Oct-20	Sultanpur RF.	Palwal	CAMPA/ NPV. T.P.	0.00	28.00	9240	8963	97%	-	-	-	1
813	2020-21	Oct-20	Rampur Khor Distry. RD. 67-75	Palwal	CAMPA/ NPV. T.P.	0.00	7.00	1750	1435	82%	-	-	-	1
814	2020-21	Oct-20	Mohna-Gopi Khera-Palwal road, km	Palwal	CAMPA/ NPV. T.P.	0.00	5.00	1250	1113	89%	-	-	-	1
815	2020-21	Oct-20	Nuh-Palwal road, km, 14-17, L&R	Palwal	CAMPA/ NPV. T.P.	0.00	6.00	1500	1365	91%	-	-	-	1
816	2020-21	Oct-20	Uttawar Distry. RD. 50-68, L&R	Palwal	CAMPA/ NPV. Ridge	0.00	5.00	1650	1353	82%	-	-	-	1
817	2020-21	Oct-20	Rampur Khor Distry. RD. 75-85	Palwal	CAMPA/ NPV. T.P.	0.00	3.00	750	615	82%	-	-	-	1
818	2020-21	Oct-20	Hodal-Dakora-MafiaJalalpur-Marroli road, km. 0-3	Palwal/ Hodal	CAMPA/ NPV. T.P.	0.00	8.00	2000	1600	80%	-	-	-	1
819	2020-21	Oct-20	Hassanpur Un-Classed Forest	Palwal/ Hodal	CAMPA/ NPV. Ridge	0.00	17.00	8500	7820	92%	-	-	-	1
820	2020-21	Oct-20	GMD. RD. 27-44,	Palwal/ Hodal	CAMPA/ NPV. T.P.	0.00	5.00	1250	1137	91%	-	-	-	1
821	2020-21	Oct-20	Rasulpur-Hassanapur road, km, 26-31, L&R	Palwal/ Hodal	CAMPA/ NPV. T.P.	0.00	4.00	1000	850	85%	-	-	-	1
822	2020-21	Oct-20	GMD. RD. 120-131, L/side	Palwal/ Hodal	CAMPA/ NPV. T.P.	0.00	4.00	1000	780	78%	-	-	-	1
823	2020-21	Oct-20	Pahari-Kondal road, km. 0-6, L&R	Palwal/ Hodal	CAMPA/ NPV. T.P.	0.00	2.00	1000	730	73%	-	-	-	1
824	2020-21	Sep-20	Thana Section 4&5	Mahendergarh/ Narnaul	CA TP	0.00	6.70	1676	1475	#VALUE!	-	-	-	1
825	2020-21	Jun-22	Hisar Major Distry. RD. 275-301 L/R Side	Hisar/Adampur	CA TP	27.00	0.00	27000	21877	81%	-	-	-	1
826	2020-21	Jun-22	Hisar Major Distry. RD. 74-118 L/R Side	Hisar/Hansi	CA TP	10.00	0.00	10000	7175	72%	-	-	-	1
827	2020-21	Jun-22	Hisar Major Distry. RD. 0-32 L/R Side	Hisar/Hansi	CA TP	13.50	0.00	13500	10530	78%	-	-	-	1
828	2020-21	Jun-22	Jakhal - Hisar Railway Line Km. 38-40 L/R	Hisar/Hisar	CA TP	5.00	0.00	5000	4028	81%	-	-	-	1
829	2020-21	Jun-22	Jakhal - Hisar Railway Line Km. 62-70 L/R	Hisar/Hisar	CA TP	6.00	0.00	6000	4860	81%	-	-	-	1
830	2020-21	Dec-22	Kusumbi Minor RD. 30-50 L/R	Sirsa/Sirsa	CA T.P.	0.00	5.00	1250	776	62%	-	-	1	-
831	2020-21	Jul-22	D.L. Road Km. 280 - 281 to 285 - 286 L/R	Jind/Narwana	NPV TP 2020-21 (250 Plants P/RKM)	0.00	7.00	1750	1593	91%	-	-	-	1

Sr. No.	Year of Plantation	Month of Monitoring	Site of Plantation	T Division/ Range	Scheme	Physical Target			Plants of Survival	Monitoring Report Survival %	Sites (no.) Survival Statistics			
						Ha	RKM	No. of Plants			< 20%	20-50%	50-70%	>70%
1	2	3	4	5	6	7	8	9	10	11	12	13	14	15
832	2020-21	Dec-22	Bapora - Devsar - Malwas Road Km. 0-11 L/R	Bhiwani/Bhiwani	NPV T.P.	0.00	10.00	2500	1675	67%	-	-	1	-
833	2020-21	Dec-22	Rewari - Bathinda Railway Line Km. 73-79 L/R	Bhiwani/Bhiwani	CA T.P.	3.68	0.00	3681	2651	72%	-	-	-	1
834	2020-21	Dec-22	Siwani - Singhani Road Km. 25-28 L/R	Bhiwani/Tosham	NPV T.P.	0.00	5.00	1250	925	74%	-	-	-	1
835	2020-21	Dec-22	Siwani - Singhani Road Km. 36-42 L/R	Bhiwani/Loharu	CA T.P.	2.49	0.00	2489	2040	82%	-	-	-	1
836	2020-21	Dec-22	Nangal - Sehar Road Km. 0-4	Bhiwani/Loharu	NPV T.P.	0.00	10.00	2500	1950	78%	-	-	-	1
837	2020-21	Dec-22	NH-52 to Dhani Silewali Road Km. 0-6 L/R	Bhiwani/Siwani	NPV T.P.	0.00	4.00	1000	840	84%	-	-	-	1
838	2020-21	Dec-22	Hisar to Miran Road Km. 30-37 L/R	Bhiwani/Siwani	CA T.P.	1.60	0.00	1602	1538	96%	-	-	-	1
839	2020-21	Nov-22	Fatehabad Branch L/Side and Fatehabad Branch abandoned RD. 234-255 R/Side	Fatehabad/Fatehabad	NPV TP	0.00	11.00	2750	2228	81%	-	-	-	1
840	2020-21	Mar-22	Dadri - Loharu Road Km. 20-32 L/R	Charkhi Dadri/ Badhra	NPV T.P. CAMPA	0.00	15.00	3750	2438	65%	-	-	1	-
841	2020-21	Jan-23	Dadri - Loharu Road Km. 20-32 L/R	Charkhi Dadri/ Badhra	NPV T.P.	0.00	15.00	3750	2438	65%	-	-	1	-
842	2020-21	Jan-23	Dadri - Loharu Road Km. 16-20 L/R	Charkhi Dadri/ Badhra	NPV T.P.	0.00	4.00	1000	580	58%	-	-	1	-
843	2020-21	Jan-23	Nangla Minor RD. 20-25 L/R	Charkhi Dadri/ Badhra	NPV T.P.	0.00	6.00	1500	1022	68%	-	-	1	-
844	2020-21	Jul-22	Mandawar A.P. Area	Gurugram/Sohna	CAMPA CA Normal	6.50	0.00	6500	4583	71%	-	-	1	-
845	2020-21	Jul-22	Mandpura Subminor RD 0 to Tail L&R	Gurugram/Hailymandi	CAMPA NPV TP	0.00	12.00	3000	1962	65%	-	-	1	-
846	2020-21	Jul-22	Sarbasirpur RF	Gurugram/Hailymandi	CAMPA CA Alkali	13.84	0.00	13840	9273	67%	-	-	1	-
847	2020-21	Jul-22	Harchandpur Distributory	Gurugram/Sohna	CA T.P.	4.00	0.00	4000	2736	68%	-	-	1	-
848	2020-21	Nov-22	Lula Ahir to Tumna Road KM - 0 to 3 L&R	Rewari/Nahar	CAMPA NPV T.P	0.00	5.00	1250	1053	84%	-	-	-	1
849	2020-21	Nov-22	Nangal - Sehbajpur- Bidawas Road KM 0 to 2 L&R	Rewari/Bawal	NPV T.P	0.00	3.80	950	663	70%	-	-	-	1
850	2020-21	Jan-23	Bhandor Unchi Sec 4&5	M/Garh, M/Garh	NPV T.P.	0.00	10.00	2500	1977	79%	-	-	-	1
851	2020-21	Jan-23	Thana Sec 4&5	M/Garh, Narnaul	CA T.P.	1.68	0.00	1676	1019	61%	-	-	1	-
852	2020-21	Jan-23	Ateli Distributory	M/Garh, Narnaul	NPV T.P.	0.00	8.00	2000	1342	67%	-	-	1	-
853	2020-21	Jan-23	Jasawas Sec 4&5	M/Garh, M/Garh	CA T.P.	1.31	0.00	1312	1132	86%	-	-	-	1
854	2020-21	Jan-23	RF Kanti	M/Garh, Narnaul	CA T.P.	3.00	0.00	3000	2574	86%	-	-	-	1
855	2020-21	Mar-22	Sultanpur RF	Palwal/Palwal	CAMPA (Ridge Plantation)	0.00	28.00	9240	6579	71%	-	-	-	1
856	2020-21	Mar-22	Hassanpur Unclassed Forest	Palwal/Hodal	CAMPA (Ridge Plantation)	0.00	17.00	8500	5746	68%	-	-	1	-
857	2020-21	Mar-22	Hodal-Dakora Road KM-1-5, Mafia-Jalalpur Road KM 0-3 L&R	Palwal/Hodal	CAMPA NPV TP	0.00	8.00	2000	1563	78%	-	-	-	1
858	2020-21	Jun-22	Nangal Mubarikpur Sec 4&5	Nuh/F.Zhirka	CA Normal	5.00	0.00	5000	3190	64%	-	-	1	-

Sr. No.	Year of Plantation	Month of Monitoring	Site of Plantation	T Division/ Range	Scheme	Physical Target			Plants of Survival	Monitoring Report Survival %	Sites (no.) Survival Statistics			
						Ha	RKM	No. of Plants			< 20%	20-50%	50-70%	>70%
1	2	3	4	5	6	7	8	9	10	11	12	13	14	15
859	2020-21	Jun-22	Palla Sec 4&5	Nuh/Nuh	CA Normal (Trench Cum Pits)	10.00	0.00	5000	3025	61%	-	-	1	-
860	2020-21	Jun-22	Punhana Gurgaon Canal	Nuh/Punhana	NPV T.P.	0.00	20.00	5000	2910	58%	-	-	1	-
861	2021-22	Sep-21	Jakhal - Hisar Railway Line Km. 48-53 L/R	Hisar/Hisar	CAMPA CA T.P.	2.50	0.00	2500	2375	95%	-	-	-	1
862	2021-22	Sep-21	Gaibipur to Parbhuwala Road Km. 0 to 6 L/R	Hisar/Hisar	CAMPA NPV T.P.	0.00	10.00	2500	2300	92%	-	-	-	1
863	2021-22	Sep-21	Barwala to Kharkra Road Km. 0 to 5 L/R	Hisar/Hisar	CAMPA NPV T.P.	0.00	5.00	1250	1125	90%	-	-	-	1
864	2021-22	Jun-22	Adampur Distry. RD. 20 to Tail	Hisar/Adampur	CA TP	5.00	0.00	5000	4072	81%	-	-	-	1
865	2021-22	Jun-22	Bhatla Minor RD. 0-31 L/R	Hisar/Hansi	CA TP	5.00	0.00	5000	3300	66%	-	-	1	-
866	2021-22	Aug-21	Bhattu - Jamal Road Km. 28-38 L/R	Sirsa/Sirsa	NPV TP	0.00	4.00	1000	910	91%	-	-	-	1
867	2021-22	Aug-21	Panihari to Bhawdin Road Km. 2-11 L/R	Sirsa/Sirsa	NPV TP	0.00	5.00	1250	1188	95%	-	-	-	1
868	2021-22	Sep-21	Baruwali Nohar Feeder RD. 28 to 50 L/R	Sirsa/Sirsa	CAMPA NPV Ridge	0.00	7.00	3500	3411	97%	-	-	-	1
869	2021-22	Sep-21	Panjuana - Kharia Road Km. 0 to 5 L/R	Sirsa/Kalanwali	NPV T.P.	0.00	5.50	1375	1252	91%	-	-	-	1
870	2021-22	Sep-21	Panjuana - Kharia Road Km. 5 to 13 L/R	Sirsa/Kalanwali	NPV T.P.	0.00	5.20	1300	1196	92%	-	-	-	1
871	2021-22	Sep-21	Teja Khera Minor RD. 0 to 31 L/R	Sirsa/Dabwali	CA T.P.	6.00	0.00	6000	5709	95%	-	-	-	1
872	2021-22	May-22	Gigorani Distry. RD. 25-57 L/R	Sirsa/Sirsa	CA TP CAMPA	9.00	0.00	9000	5927	66%	-	-	1	-
873	2021-22	May-22	Baruwali Nohar Feeder RD. 0-28 L/R & Fatehabad Branch RD. 297-301 L/R	Sirsa/Sirsa	NPV Ridge	0.00	10.00	5000	3339	67%	-	-	1	-
874	2021-22	May-22	South Ghaggar Canal RD. 0-45 L/R	Sirsa/Rania	CA TP CAMPA	7.00	0.00	7000	4551	65%	-	-	1	-
875	2021-22	May-22	Old Left Ghaggar Bandh RD. 0-25 L/R	Sirsa/Rania	CA TP CAMPA	7.00	0.00	7000	5460	78%	-	-	-	1
876	2021-22	May-22	Mallekan Minor RD. 60-77 L/R	Sirsa/Rania	NPV T.P.	0.00	14.00	3500	2871	82%	-	-	-	1
877	2021-22	May-22	Bani Distry. RD. 0-30 L/R	Sirsa/Kalanwali	CA TP CAMPA	3.50	0.00	3500	2835	81%	-	-	-	1
878	2021-22	May-22	Rori Branch RD. 86-109 L/R	Sirsa/Kalanwali	CA TP CAMPA	3.50	0.00	3500	2975	85%	-	-	-	1
879	2021-22	May-22	Chautala Distry. RD. 37-81 L/R	Sirsa/Dabwali	CA TP	9.00	0.00	9000	4410	49%	-	1	-	-
880	2021-22	May-22	Gang Canal RD. 0-18 R/Side	Sirsa/Dabwali	CA TP CAMPA	17.00	0.00	17000	6633	39%	-	1	-	-
881	2021-22	May-22	Mammar Khera Distry. RD. 83-127 L/R	Sirsa/Dabwali	CA TP CAMPA	12.00	0.00	12000	9721	81%	-	-	-	1
882	2021-22	Sep-21	Jind - Rohtak Road Km. 5 to 17 L/R	Jindi/Jind	NPV T.P.	0.00	30.00	7500	7350	98%	-	-	-	1
883	2021-22	Aug-21	Sacha Khera to Badanpur Road Km. 0-4 L/R	Jind/Narwana	NPV TP	2.00	0.00	2000	1840	92%	-	-	-	1
884	2021-22	Aug-21	Chattar to Mandi Road Km. 0-6 L/R	Jind/Narwana	NPV TP	2.25	0.00	2250	2093	93%	-	-	-	1
885	2021-22	Aug-21	Jhil to Safa Kheri Road Km. 0-10	Jind/Narwana	NPV TP	2.00	0.00	2000	1819	91%	-	-	-	1
886	2021-22	Aug-21	Bhosala to Badhana Road Km. 0-6 L/R	Jind/Narwana	NPV TP	1.75	0.00	1750	1628	93%	-	-	-	1
887	2021-22	Sep-21	Chattar to Ganda Road Km. 0-8 L/R	Jind/Narwana	NPV TP	0.00	13.00	3250	2925	90%	-	-	-	1
888	2021-22	Sep-21	Anchera Khurd to Seenk Road L/R	Jind/Safidon	NPV T.P.	0.00	2.40	600	552	92%	-	-	-	1
889	2021-22	Sep-21	Kharak Gagar to Budha Khera Road Km. 0 to 4.5 L/R	Jind/Safidon	NPV T.P.	0.00	6.00	1500	1395	93%	-	-	-	1

Sr. No.	Year of Plantation	Month of Monitoring	Site of Plantation	T Division/ Range	Scheme	Physical Target			Plants of Survival	Monitoring Report Survival %	Sites (no.) Survival Statistics			
						Ha	RKM	No. of Plants			< 20%	20-50%	50-70%	>70%
1	2	3	4	5	6	7	8	9	10	11	12	13	14	15
890	2021-22	Sep-21	Morkhi to Bhirhana Road Km. 0 to 3 L/R	Jind/Safidon	CAMPA NPV T.P.	0.00	4.00	1000	940	94%	-	-	-	1
891	2021-22	Sep-21	Alewa to Mandi Road Km. 0 to 3 L/R	Jind/Safidon	CAMPA NPV T.P.	0.00	2.00	500	455	91%	-	-	-	1
892	2021-22	Jul-22	D.L. Road Km. 238 - 245 L/R	Jind/Narwana	NPV TP 2020-21 (250 Plants P/RKM)	0.00	21.00	5250	3990	76%	-	-	-	1
893	2021-22	Jul-22	N.K. Railway Line	Jind/Narwana	CA TP 2021-22 (1000/- Per Hect.)	5.00	0.00	5000	3750	75%	-	-	-	1
894	2021-22	Jul-22	Dhakal to Sudkain Khurd Road 0-5 L&R	Jind/Narwana	NPV TP 2021-22 (250 Plants P/RKM)	0.00	9.00	2250	2071	92%	-	-	-	1
895	2021-22	Aug-21	Jhulli Chopta to Gadwa Road Km. 0-8 L/R	Bhiwani/Siwani	NPV TP	0.00	10.00	2500	2250	90%	-	-	-	1
896	2021-22	Aug-21	NH-52 Km. 130-140 L/R	Bhiwani/Siwani	NPV TP	0.00	5.00	1250	1138	91%	-	-	-	1
897	2021-22	Aug-21	Jamalpur - Ratera - Nalwa Road Km. 0-8 L/R	Bhiwani/Tosham	NPV TP	0.00	15.00	3750	3563	95%	-	-	-	1
898	2021-22	Aug-21	Tosham - Jui Road Km. 0-4 L/R	Bhiwani/Bhiwani	NPV TP	0.00	5.00	1250	1150	92%	-	-	-	1
899	2021-22	Aug-21	Jhanjhara to Damkora Road	Bhiwani/Loharu	NPV TP	0.00	10.00	2500	2250	90%	-	-	-	1
900	2021-22	Aug-21	Sohansara - Gearwas Road Km. 0-5 L/R	Bhiwani/Loharu	NPV TP	0.00	5.00	1250	1138	91%	-	-	-	1
901	2021-22	Dec-22	Bhiwani to Rohtak Road Km. 2-19 L/R	Bhiwani/Bhiwani	NPV T.P.	0.00	15.00	3750	2850	76%	-	-	-	1
902	2021-22	Dec-22	Salehwal Minor RD. 0-12 L/R	Bhiwani/Tosham	NPV T.P.	0.00	6.00	1500	1020	68%	-	-	1	-
903	2021-22	Dec-22	Patodi - Bhariwas Jhuli Road Km. 0-8 L/R	Bhiwani/Tosham	NPV T.P.	0.00	6.00	1500	1170	78%	-	-	-	1
904	2021-22	Dec-22	Ladawas Distry. RD. 95-120 L/R	Bhiwani/Loharu	CA T.P.	5.00	0.00	5000	4051	81%	-	-	-	1
905	2021-22	Dec-22	Jhanjhara to Damkora Road Km. 0-6 L/R	Bhiwani/Loharu	CA T.P.	0.00	10.00	2500	1852	74%	-	-	-	1
906	2021-22	Dec-22	Jhulli Chopta to Gadwa Road Km. 0-8 L/R	Bhiwani/Siwani	NPV T.P.	0.00	10.00	2500	2050	82%	-	-	-	1
907	2021-22	Oct-21	Ratia - Budhladha Road to Mahmara - Babanpur Road Km.0-14 L/R	Fatehabad/ Fatehabad	NPV TP	0.00	9.00	2250	2161	96%	-	-	-	1
908	2021-22	Oct-21	Linx No.-6 RD. 0 to Tail L/R	Fatehabad/ Fatehabad	NPV TP	0.00	5.00	1250	1175	94%	-	-	-	1
909	2021-22	Oct-21	Ratia - Hanspur Road Km. 3-11 L/R	Fatehabad/ Fatehabad	NPV TP	0.00	16.00	4000	3680	92%	-	-	-	1
910	2021-22	Oct-21	Fatehabad to Bhuna Road Km. 0-16 L/R	Fatehabad/ Fatehabad	NPV TP	0.00	20.00	5000	4550	91%	-	-	-	1
911	2021-22	Oct-21	Dehman to Gorkhpur Road Km. 0 to 5 L/R	Fatehabad/ Tohana	NPV T.P.	0.00	7.00	1750	1627	93%	-	-	-	1
912	2021-22	Oct-21	Bhuna - Jakhal Road Km. 11 to 21 L/R	Fatehabad/ Tohana	NPV T.P.	0.00	20.00	5000	4712	94%	-	-	-	1
913	2021-22	Oct-21	Samain to Narwana Road Km. 0 to 2 L/R	Fatehabad/ Tohana	NPV T.P.	0.00	3.00	750	699	93%	-	-	-	1

Sr. No.	Year of Plantation	Month of Monitoring	Site of Plantation	T Division/ Range	Scheme	Physical Target			Plants of Survival	Monitoring Report Survival %	Sites (no.) Survival Statistics			
						Ha	RKM	No. of Plants			< 20%	20-50%	50-70%	>70%
1	2	3	4	5	6	7	8	9	10	11	12	13	14	15
914	2021-22	Aug-21	Satnali Feeder RD. 28-36	Charkhi Dadri/ Badhra	CAMPA NPV T.P.	0.00	7.00	1750	1607	92%	-	-	-	1
915	2021-22	Aug-21	Rampura Minor RD. 0-17 L/R	Charkhi Dadri/ Badhra	CAMPA NPV T.P.	0.00	10.00	2500	2275	91%	-	-	-	1
916	2021-22	Sep-21	Umarwas Minor RD. 0 to 18 L/Side	Charkhi Dadri/ Badhra	NPV T.P.	0.00	5.00	1250	1131	90%	-	-	-	1
917	2021-22	Sep-21	Kharpura Minor RD. 0 to 8 L/Side	Charkhi Dadri/ Badhra	NPV T.P.	0.00	3.00	750	683	91%	-	-	-	1
918	2021-22	Sep-21	Dadri - Bhiwani Road Km. 5.5 to 14 L/R	Chakhi Dadri/ Chakhi Dadri	NPV T.P.	0.00	8.00	2000	1961	98%	-	-	-	1
919	2021-22	Jan-23	Dadri - Bhiwani Road Km. 5.5 - 14	Chakhi Dadri/ Chakhi Dadri	NPV T.P.	0.00	15.00	3750	3071	82%	-	-	-	1
920	2021-22	Jan-23	Rampura Minor RD. 0-17 L/R	Charkhi Dadri/ Badhra	NPV T.P.	0.00	10.00	2500	2209	88%	-	-	-	1
921	2021-22	May-22	Yamuna Protection Bundh	Faridabad/Faridabad	CAMPA NPV T.P.	0.00	25.00	6250	4448	71%	-	-	-	1
922	2021-22	May-22	DM Road K.M 18 to 30	Faridabad/Faridabad	CAMPA CA (TP)	0.00	18.83	4707	3625	77%	-	-	-	1
923	2021-22	May-22	Gurgaon - Faridabad Road (Sainik Colony to Pali Chowki)	Faridabad/Faridabad	CAMPA NPV T.P.	0.00	8.00	2000	1226	61%	-	-	1	-
924	2021-22	May-22	Manger Chowki to Manger Village	Faridabad/Faridabad	CAMPA NPV T.P.	0.00	5.60	1400	1031	74%	-	-	-	1
925	2021-22	May-22	Harchandpur Distributory RD 0 to 24	FaridabadBallabgarh	CAMPA CA (TP)	4.37	0.00	4372	2855	65%	-	-	1	-
926	2021-22	May-22	Chainssa Distributory RD 76-110	FaridabadBallabgarh	CAMPA CA (TP)	0.00	20.00	5000	3645	73%	-	-	-	1
927	2021-22	Nov-22	Sulkha to Goliyaki Road km 0 to 2.85 L&R	Rewari/Bawal	NPV T.P CAMPA	0.00	5.00	1250	986	79%	-	-	-	1
928	2021-22	Nov-22	Kishangarh To Mohdinpur Road KM - 0 to 2.50 L&R	Rewari/Rewari	NPV T.P CAMPA	0.00	5.00	1250	1043	83%	-	-	-	1
929	2021-22	Nov-22	NH-8 to Raliawas Road KM- 0 to 2 L&R	Rewari/Bawal	NPV T.P	0.00	2.00	500	422	84%	-	-	-	1
930	2021-22	Jun-22	Rawa Sec 4&5	Nuh/F.Zhirka	C.A TP	12.00	0.00	12000	7511	63%	-	-	1	-
931	2021-22	Jun-22	Terakpur	Nuh/Nuh	C.A TP	0.00	21.42	5356	3364	63%	-	-	1	-
932	2021-22	Jun-22	Dhadoli Sec 4&5	Nuh/Punhana	C.A TP	10.00	0.00	10000	6520	65%	-	-	1	-
933	2022-23	Dec-22	Siwani Canal RD. 47-73 L/R	Bhiwani/Siwani	CA T.P.	10.00	0.00	10000	9200	92%	-	-	-	1
934	2022-23	Nov-22	Fatehabad Distry RD. 160-183 L/R	Fatehabad/ Fatehabad	NPV TP	2.50	0.00	2502	2302	92%	-	-	-	1
Total						2478.03	8867.98	3388856	2095430	62%	51	75	388	420

Form-XII [Part-I (g)]

Brief Description and abstract of the monitoring work done by independent monitor (Third Party Monitoring) in the State

Third Party Monitoring work is done by Environmental Research Monitoring Conservation Society, Lucknow for the plantation year 2014-15 to 2020-21

Sr. No.	Name of Division (T)	Plantation Year	Monitoring Year	Component	Target		Total No. of Plants	No. of Sample/Plant	No. of Plants alive	Overall Survival %
					Ha.	RKM				
1	Morni-Pinjore	2014-15	2017-18	NPV ANR	300.00	0.00	60000	-	34805	58.00%
				NPV TP	0.00	150.00	37500	-	25729	69.00%
		2015-16	2017-18	CA TP	4.61	0.00	4615	-	3684	80.00%
		2016-17	2018-19	CA TP	66.98	0.00	67084	-	56460	84.00%
				NPV ANR	250.00	0.00	50000	-	41905	83.00%
				NPV TP	0.00	80.00	20000	-	16841	84.00%
		2017-18	2019-20	CA TP	10.00	80.00	30000	-	24850	83.00%
				NPV NH	0.00	20.00	5000	-	4600	92.00%
				Beautification of District Roads	0.00	10.00	2500	-	2075	83.00%
				Herbal Forestry	165.00	0.00	90900	-	76534	84.00%
		2018-19	2019-20	CA Small Plants	46.39	0.00	46390	-	37470	80.71%
				NPV NH Tall Plants	0.00	20.00	5000	-	4700	94.00%
				NPV NH Shurbs	0.00	20.00	10000	-	9200	92.00%
				NPV TP	0.00	200.00	50000	-	42463	84.93%
		2019-20	2020-21	CA TP	17.68	0.00	17676	-	14815	83.81%
				NPV TP	0.00	60.00	15000	-	11550	77.00%
		2020-21	2021-22	CA TP	45.00	0.00	45000	29000	22219	76.61%
				CA Small Plants	228.84	0.00	228840	113660	82545	72.62%
				NPV TP	0.00	100.00	25000	12635	10271	81.29%
				NPV Eco-restoration	10.00	0.00	2000	5000	1626	32.52%
2	Ambala	2014-15	2017-18	NPV ANR	50.00	0.00	10000	-	7275	73.00%
		2015-16	2017-18	NPV Enrichment	0.00	50.00	10000	-	6903	69.00%
				NPV TP	0.00	20.00	5000	-	3950	79.00%
				Community & Institutional Land	2.00	0.00	1000	-	741	74.00%
		2016-17	2018-19	CA TP	0.00	190.00	47500	-	37513	79.00%
				NPV ANR	100.00	0.00	20000	-	15983	80.00%
				NPV TP	0.00	71.00	17750	-	14359	80.00%
		2017-18	2019-20	CA TP	0.00	120.00	30000	-	24635	82.10%
				NPV NH	0.00	55.00	18150	-	14825	82.00%
				Beautification of district roads	0.00	10.00	7500	-	6367	85.00%

Sr. No.	Name of Division (T)	Plantation Year	Monitoring Year	Component	Target		Total No. of Plants	No. of Sample/Plant	No. of Plants alive	Overall Survival %
					Ha.	RKM				
		2018-19	2019-20	CA Small Plants	97.53	0.00	107283	-	93604	87.25%
				NPV TP	0.00	100.00	25000	-	22069	88.27%
				NPV NH Tall Plants	0.00	110.00	27500	-	25606	93.11%
				NPV NH Shurbs	0.00	40.00	20000	-	17730	88.65%
		2019-20	2020-21	CA TP	4.64	0.00	4636	-	4402	94.95%
				NPV TP	0.00	60.00	15000	-	13380	89.20%
		2020-21	2021-22	CA TP	148.96	0.00	148960	80500	58828	73.07%
				CA Small Plants Ridge	23.00	0.00	23000	11500	10628	92.41%
				NPV TP	0.00	100.00	25000	13500	10544	78.10%
3	Yamunanagar	2014-15	2017-18	NPV ANR	100.00	0.00	20000	-	12013	60.00%
		2015-16	2017-18	CA Ridge	0.00	78.00	39000	-	20241	52.00%
				NPV ANR	98.00	0.00	19600	-	12711.778	65.00%
				NPV TP	0.00	14.00	3375	-	2235.38	66.00%
				NPV Enrichment	0.00	20.00	9500	-	6920.61	73.00%
				Community & Institutional Land	18.00	0.00	19800	-	12875	65.00%
		2016-17	2018-19	CA TP	0.00	58.32	14580	-	10215	70.00%
				NPV ANR	125.00	0.00	25000	-	20533	82.00%
				NPV TP	0.00	80	20000	-	17051	85.00%
		2017-18	2019-20	CA TP	0.00	120.00	30000	-	24198	81.00%
				NPV NH	0.00	20.00	6600	-	5467	83.00%
		2018-19	2019-20	CA Small Plants	41.00	0.00	45100	-	35674	79.10%
				CA TP	0.00	868.00	217000	-	185314	85.40%
				NPV TP	0.00	200.00	50000	-	42306	84.61%
				NPV NH Tall Plants	0.00	60.00	15000	-	13537	90.25%
				NPV NH Shurbs	0.00	30.00	15000	-	12624	84.16%
		2019-20	2020-21	CA TP	16.91	0.00	16913	-	13598	80.40%
				NPV TP	0.00	60.00	15000	-	12188	81.25%
		2020-21	2021-22	CA TP	9.34	0.00	9340	124	112	90.32%
				NPV TP	0.00	100.00	25000	13950	10906	78.17%
4	Kurukshetra	2014-15	2017-18	NPV ANR	50.00	0.00	10000	-	6430	64.00%
				NPV Ridge	0.00	50.00	26000	-	18321	70.00%
				Native Speices	7.00	0.00	3500	-	2553	73.00%
		2015-16	2017-18	CA TP	4.93	0.00	4910	-	3558	72.00%
				NPV TP	0.00	20.00	5000	-	3695	74.00%
				NPV Enrichment	0.00	50.00	7000	-	5370	77.00%

Sr. No.	Name of Division (T)	Plantation Year	Monitoring Year	Component	Target		Total No. of Plants	No. of Sample/Plant	No. of Plants alive	Overall Survival %
					Ha.	RKM				
		2016-17	2018-19	CA TP	0.00	282.00	73200	-	57443	78.00%
				NPV ANR	80.00	0.00	16000	-	12802	80.00%
				NPV TP	265.50	0.00	67625	-	53126	78.00%
		2017-18	2019-20	CA TP	0.00	157.50	39380	-	31944	81.12%
				NH	0.00	106.00	34980	-	24324	69.53%
				Beautification of District Roads	0.00	20.00	15000	-	12895	85.96%
				Native Species	50.00	0.00	10000	-	8600	86.00%
		2018-19	2019-20	Native Species	100.00	0.00	50000	-	40452	80.90%
				CA TP	0.00	200.00	48750	-	40000	82.07%
				NPV TP	0.00	150.00	37500	-	30646	81.72%
				NPV NH Tall Plants	0.00	100.00	25000	-	22802	91.21%
				NPV NH Shurbs	0.00	40.00	20000	-	18658	93.30%
		2019-20	2020-21	CA TP	38.68	0.00	38680	-	29228	75.56%
				NPV TP	0.00	210.00	52500	-	41250	78.57%
		2020-21	2021-22	CA TP	6.50	0.00	6500	2500	2250	90.00%
				CA Small Plants Ridge	2.63	0.00	2630	2640	2367	89.65%
				NPV TP	0.00	260.00	65000	33800	26879	79.52%
5	Kaithal	2014-15	2017-18	NPV ANR	50.00	0.00	10000	-	7563	76.00%
				Native Speices	7.00	0.00	3500	-	3275	94.00%
		2015-16	2017-18	NPV TP	0.00	20.00	5000	-	3548	71.00%
				NPV Enrichment	0.00	50.00	10000	-	7707	77.00%
		2016-17	2018-19	CA TP	0.00	53.64	13410	-	10754	80.00%
				NPV ANR	80.00	0.00	16000	-	13107	81.00%
				NPV TP	0.00	70.00	17500	-	14703	84.00%
				NPV NH	15.00	0.00	3020	-	2873	95.00%
		2017-18	2019-20	CA TP	0.00	120.00	23200	-	19670	84.78%
				NH	0.00	75.00	24750	-	20690	83.59%
				Beautification of District Roads	0.00	10.00	7500	-	6525	87.00%
				Native Species	30.00	0.00	6000	-	4820	80.33%
		2018-19	2019-20	Native Species	50.00	0.00	25000	-	20875	83.50%
				CA Small Plants	62.00	0.00	68200	-	55546	81.00%
				NPV TP	0.00	100.00	25000	-	20535	82.14%
				NPV NH Tall Plants	0.00	82.00	20500	-	19017	92.70%
				NPV NH Shurbs	0.00	16.00	8000	-	7427	92.00%
		2019-20	2020-21	CA TP	19.88	0.00	19883	-	16953	85.26%
				NPV TP	0.00	90.00	22500	-	17410	77.38%

Sr. No.	Name of Division (T)	Plantation Year	Monitoring Year	Component	Target		Total No. of Plants	No. of Sample/Plant	No. of Plants alive	Overall Survival %
					Ha.	RKM				
		2020-21	2021-22	CA TP	18.91	0.00	18910	13914	10967	78.81%
				CA Native Species	40.00	0.00	0.04	10000	8835	88.35%
				NPV TP	0.00	120.00	30000	17250	13951	80.87%
				NPV Ridge	0.00	40.00	20000	10000	8642	86.42%
6	Karnal	2014-15	2017-18	CA TP	0.00	32.36	8091	-	6284	78.00%
				NPV Ridge	0.00	50.00	25000	-	19465	78.00%
		2015-16	2017-18	CA Ridge	22.61	0.00	22610	-	18268	81.00%
				NPV ANR	50.00	0.00	600	-	468	78.00%
				NPV TP	0.00	50.00	12500	-	10164	81.00%
				NPV Strip Plantation	0.00	40.00	12550	-	9533	76.00%
		2016-17	2018-19	CA TP	0	139.00	34750	-	28167	81.00%
				NPV ANR	80.00	0.00	16000	-	12904	80.00%
				NPV TP	0.00	50.00	12500	-	9925	79.00%
		2017-18	2019-20	NPV TP	0.00	28.00	7000	-	5747	82.10%
		2018-19	2019-20	Native Species	7.00	0.00	3500	-	3080	88.00%
				CA TP	0.00	252.00	63000	-	35991	57.00%
				NPV TP	0.00	60.00	15000	-	11580	77%
		2019-20	2020-21	CA TP	40.53	0.00	40537	-	28968	71.46%
				NPV TP	0.00	92.00	23000	-	14140	61.48%
		2020-21	2021-22	CA TP	87.12	0.00	87120	43866	33761	76.96%
				NPV TP	0.00	250.00	62500	33000	25829	78.26%
				NPV Ridge	0.00	90.00	45000	36000	27680	76.88%
7	Panipat	2014-15	2017-18	NPV ANR	50.00	0.00	10000	-	5937.5	59.00%
				NPV Ridge	0.00	50.00	25000	-	17470	70.00%
		2015-16	2017-18	NPV Enrichment	0.00	40.00	8000	-	5002	63.00%
				Community & Institutional Land	51.00	0.00	84966	-	69502	82.00%
		2016-17	2018-19	CA TP	0.00	32.14	8035	-	7070	88.00%
				NPV ANR	80.00	0.00	16000	-	14100	88.12%
				NPV TP	0.00	50.00	12500	-	9622	78.00%
		2017-18	2019-20	NPV TP	0.00	27.00	13250	-	5642	83.60%
		2018-19	2019-20	CA TP	0.00	104.80	26207	-	20216	77.00%
				NPV TP	0.00	60.00	15000	-	10870	72.00%
		2019-20	2020-21	CA TP	22.80	0.00	22800	-	18345.00	80.46%
				NPV TP	0.00	60.00	15000	-	11641.00	77.61%
		2020-21	2021-22	CA TP	45.56	0.00	45560	22885	17302	75.60%

Sr. No.	Name of Division (T)	Plantation Year	Monitoring Year	Component	Target		Total No. of Plants	No. of Sample/Plant	No. of Plants alive	Overall Survival %
					Ha.	RKM				
				NPV TP	0.00	100.00	25000	13000	10602	81.55%
				NPV Ridge	0.00	50.00	25000	12600	9375	74.40%
8	Sonipat	2014-15	2017-18	CA TP	0.00	103.36	25840	-	10975	42.00%
				NPV TP	0.00	30.00	7500	-	5450	73.00%
		2015-16	2017-18	NPV TP	0.00	50.00	12500	-	9307	74.00%
				NPV ANR	100.00	0.00	20000	-	15410	77.00%
				NPV Enrichment	0.00	40.00	8000	-	5325	67.00%
		2016-17	2018-19	CA TP	0	283.00	70750	-	60672	85.00%
				CA Ridge	0.00	248.70	124350	-	106796	85.00%
				NPV ANR	80.00	0.00	16000	-	13244	82.00%
				NPV TP	0.00	50.00	12500	-	10202	81.00%
		2017-18	2019-20	CA TP	0.00	200.00	50000	-	39702	79.40%
				NPV TP	0.00	25.00	6250	-	4996	80.00%
				Herbal Forestry			9610	-	8841	92.00%
		2018-19	2019-20	CA TP	0.00	105.00	26250	-	21620	82.00%
				NPV TP	0.00	60.00	15000	-	12170	81.00%
		2019-20	2020-21	CA TP	1.17	0.00	1170	-	702.00	60.00%
				NPV TP	0.00	60.00	15000	-	11851.00	79.01%
		2020-21	2021-22	CA TP	8.93	0.00	8930	5925	4700	79.32%
				NPV TP	0.00	100.00	25000	13500	11260	83.40%
				NPV Ridge	0.00	50.00	12500	13500	10951	81.11%
9	Rohtak	2014-15	2017-18	CA TP	0.00	112.10	37525	-	26077	69.00%
				NPV TP	0.00	50.00	12500	-	9470	76.00%
				NPV Enrichment	0.00	40.00	20000	-	15202	76.00%
		2015-16	2017-18	NPV ANR	20.00	0.00	4000	-	1740	44.00%
		2016-17	2018-19	CA TP	0.00	200.00	50000	-	26770	53.54%
				NPV ANR	70.00	0.00	14000	-	10136	72.40%
				NPV TP	0.00	50.00	12500	-	9520	76.10%
		2017-18	2019-20	CA TP	0.00	136.00	34000	-	27649	81.32%
				NPV TP	0.00	25.00	6250	-	5580	89.28%
		2018-19	2019-20	CA TP	0.00	50.00	12500	-	10149	81.00%
				NPV TP	0.00	60.00	15000	-	12045	80.00%
		2019-20	2020-21	CA TP	12.03	0.00	12033	-	9581	79.62%
				NPV TP	0.00	60.00	15000	-	11449	76.33%
		2020-21	2021-22	NPV TP	0.00	100.00	25000	12750	10010	78.50%

Sr. No.	Name of Division (T)	Plantation Year	Monitoring Year	Component	Target		Total No. of Plants	No. of Sample/Plant	No. of Plants alive	Overall Survival %
					Ha.	RKM				
				NPV Ridge	0.00	13.00	4290	2475	1854	74.90%
10	Jhajjar	2014-15	2017-18	CA TP	0.00	145.68	36420	-	2405	7.00%
				NPV TP	0.00	120.00	24750	-	18472	75.00%
				NPV Ridge	0.00	50.00	25000	-	21050	84.00%
		2015-16	2017-18	CA TP	23.00	0	23000	-	17981	78.00%
				NPV Enrichment	0.00	40	9000	-	7244	80.00%
				NPV ANR	46.00	4	10200	-	7956	78.00%
		2016-17	2018-19	CA TP	0.00	335	83750	-	66605	79.00%
				NPV ANR	64.27	0	12854	-	10499	81.00%
				NPV TP	0.00	50	12500	-	9937	79.00%
		2017-18	2019-20	CA TP	0.00	91.5	22875	-	19201	83.93%
				NPV TP	0.00	25	6250	-	5414	86.60%
		2018-19	2019-20	CA TP	0.00	52.11	13000	-	10513	80.00%
				NPV TP	0.00	60	15000	-	11492	76.00%
		2019-20	2020-21	CA TP	0.68	0.00	680	-	558	82.06%
				NPV TP	0.00	60.00	15000	-	12056	80.37%
		2020-21	2021-22	NPV TP	0.00	50.00	12500	6750	5477	81.14%
				NPV Ridge	0.00	39.80	30770	21650	18277	84.42%
11	Hisar	2014-15	2017-18	CA Ridge	0.00	157.49	78745	-	50146	64.00%
		2015-16	2017-18	CA TP	0.00	48	12000	-	7670	64.00%
				CA Ridge	0.00	129	63700	-	39130	61.00%
				NPV TP	0.00	150	37500	-	22169	59.00%
				NPV ANR	50.00	0	10000	-	6283	63.00%
				NPV Enrichment	0.00	50	10000	-	6566	66.00%
		2016-17	2018-19	CA TP	0.00	31.2	7800	-	6138	79%
				NPV ANR	100.00	0	20000	-	15000	75%
				NPV TP	0.00	70	17500	-	13949	78%
				NPV NH	0.00	131.95	43544	-	37861	87%
		2017-18	2019-20	CA TP	0.00	157.52	39380	-	31832	81.00%
				NPV NH	0.00	230	75900	-	62293	82.00%
				Beautification of District Road	0.00	20	15000	-	12037	80.20%
		2018-19	2019-20	CA TP	0.00	300	75000	-	60521	81.00%
				NPV TP	0.00	125	31250	-	22374	71.60%
				Native Species	25.00	0	12500	-	7294	58.00%
				NPV NH TP	0.00	50	12500	-	10724	86.00%

Sr. No.	Name of Division (T)	Plantation Year	Monitoring Year	Component	Target		Total No. of Plants	No. of Sample/Plant	No. of Plants alive	Overall Survival %
					Ha.	RKM				
				NPV NH Shrubs	0.00	25	12500	-	9583	77.00%
		2019-20	2020-21	CA TP	32.46	0.00	32468	-	26955	83.02%
				NPV TP	0.00	30.00	7500	-	6060	80.80%
				NPV Ridge	0.00	9.50	2375	-	1900	80.00%
		2020-21	2021-22	CA TP	106.36	0.00	106360	54000	42595	78.87%
				NPV TP	0.00	100.00	25000	13050	9937	76.14%
12	Sirsa	2014-15	2017-18	NPV ANR	50.00	0.00	10000	-	7661	77.00%
		2015-16	2017-18	CA TP	1.71	158.461	49070	-	38887	79.00%
				NPV Enrichment	0.00	50	10000	-	6905	69.00%
				NPV TP	0.00	15	3750	-	2759	74.00%
				Communtiy and Institutional Land	0.00	55	13750	-	10886	79.00%
				NPV ANR	50.00	0	10000	-	9019	90.00%
		2016-17	2018-19	CA TP	0.00	323.96	80990	-	65923	81%
				NPV ANR	90.00	0	18000	-	14515	81%
				NPV TP	0.00	70	17500	-	14108	81%
		2017-18	2019-20	CA TP	0.00	138.11	32506	-	28165	87.00%
				NPV NH	0.00	90	29700	-	25119	85.00%
				Beautification of District Road	0.00	10	7500	-	6400	85.00%
		2018-19	2019-20	CA TP	0.00	83.024	20756	-	15485	75.00%
				NPV TP	0.00	80	20000	-	15185	76.00%
		2019-20	2020-21	CA TP	0.76	0.00	760	-	593	78.03%
				NPV TP	0.00	30.00	7500	-	6055	80.73%
		2020-21	2021-22	CA TP	47.47	0.00	47470	32000	24951	77.97%
				NPV TP	0.00	100.00	25000	18000	14359	79.77%
13	Fatehabad	2014-15	2017-18	NPV ANR	200.00	0	40000	-	27842	70.00%
		2015-16	2017-18	CA TP	13.20	0	3300	-	2717	82.00%
				NPV ANR	50.00	0	10000	-	7662	77.00%
				NPV TP	15.00	0	3750	-	2928	78.00%
				NPV Enrichment		50	10000	-	7909	79.00%
		2016-17	2018-19	CA TP	0.00	37.6	9400	-	7598	81%
				NPV ANR	80.00	0	16000	-	12520	78%
				NPV TP	0.00	170	42500	-	34123	80%
				NPV NH	0.00	8	2640	-	2173	82%
		2017-18	2019-20	CA TP	0.00	261.89	65472	-	54697	83.54%
				NPV NH	0.00	55	18150	-	14826	81.68%

Sr. No.	Name of Division (T)	Plantation Year	Monitoring Year	Component	Target		Total No. of Plants	No. of Sample/Plant	No. of Plants alive	Overall Survival %
					Ha.	RKM				
				Beautification of District Roads	0.00	20	15000	-	12741	84.94%
		2018-19	2019-20	CA TP	0.00	150	37500	-	31086	83.00%
				NPV TP	0.00	95	23750	-	20058	84.00%
				Native Species	10.00	0	5000	-	4300	86.00%
				NPV NH TP	0.00	50	12500	-	10792	86.00%
				NPV NH Shrubs	0.00	25	12500	-	11000	88.00%
		2019-20	2020-21	CA TP	29.03	0.00	29036	-	23812	82.01%
				NPV TP	0.00	40.00	10000	-	8341	83.41%
		2020-21	2021-22	CA TP	97.80	0.00	97800	42255	35321	83.59%
				NPV TP	0.00	300.00	75000	55300	44528	80.52%
14	Jind	2014-15	2017-18	CA TP	50.00	0	10000	-	6942.6	69.00%
		2015-16	2017-18	CA TP	0.00	147	36750	-	25780	70.00%
				NPV ANR	50.00	0	10000	-	5952	60.00%
				NPV TP	0.00	15	3750	-	2652	71.00%
				NPV Enrichment	0.00	50	10000	-	4978	50.00%
		2016-17	2018-19	CA TP	0.00	2.5	644	-	400	62%
				NPV ANR	80.00	0	16000	-	13000	81%
				NPV TP	0.00	50	12500	-	10000	80%
		2017-18	2019-20	CA TP	0.00	120	30002	-	23347	78.00%
				NPV NH	0.00	30	9900	-	8415	85.00%
								-		
		2018-19	2019-20	CA TP	0.00	116	29000	-	22995	79.00%
				NPV TP	0.00	200	50000	-	42464	85.00%
				NPV NH TP	0.00	100	25000	-	21117	84.00%
				NPV NH Shrubs	0.00	50	25000	-	19589	78.00%
		2019-20	2020-21	CA TP	1.74	0.00	1740	-	1345	77.30%
				NPV TP	0.00	30.00	7500	-	5350	71.33%
		2020-21	2021-22	CA TP	31.67	0.00	31670	15888	12813	80.64%
				NPV TP	0.00	225.00	56250	28650	23045	80.43%
				NPV Ridge	0.00	23.00	7590	3960	3040	76.76%
15	Bhiwani	2014-15	2017-18	CA TP	0.00	132.16	33042	-	17959	54.00%
		2015-16	2017-18	CA TP	50.00	0	50000	-	21437	43.00%
				NPV ANR	50.00	0	10000	-	6420	64.00%
				NPV TP	0.00	15	3750	-	2525	67.00%
				NPV Enrichment	50.00	0	10000	-	5429	54.00%

Sr. No.	Name of Division (T)	Plantation Year	Monitoring Year	Component	Target		Total No. of Plants	No. of Sample/Plant	No. of Plants alive	Overall Survival %
					Ha.	RKM				
		2016-17	2018-19	CA TP	0.00	115.52	28880	-	23476	81%
				NPV ANR	80.00	0	16000	-	13192	82%
				NPV TP	0.00	210	52500	-	44100	84%
				NPV NH	0.00	27	8910	-	7805	87%
		2017-18	2019-20	CA TP	0.00	120	30002	-	23347	78.00%
				NPV NH	0.00	30	9900	-	8415	85.00%
		2018-19	2019-20	CA TP	0.00	140	35000	-	27614	79.00%
				NPV TP	0.00	48	12000	-	9408	78.00%
				Eco Restoration	18.00	0		-		
		2019-20	2020-21	CA TP	2.79	0.00	2789	-	2176	78.02%
				NPV TP	0.00	40.00	10000	-	8150	81.50%
		2020-21	2021-22	CA TP	18.12	0.00	18120	9340	7914	84.73%
				NPV TP	0.00	260.00	65000	33750	27447	81.32%
				NPV Eco Restoration	100.00	0.00	20000	-	-	-
16	Gurugram	2015-16	2017-18	NPV ANR	40.00	0	8000	-	1954	24.00%
				NPV TP	0.00	8	2000	-	381	19.00%
		2016-17	2018-19	CA TP	0.00	28	7000	-	5519	79%
				CA Pit	5.00	0	2500	-	2019	81%
				NPV ANR	100.00	0	20000	-	14550	72%
		2017-18	2019-20	NPV TP	0.00	10	2500	-	2064	82.56%
		2018-19	2019-20	CA TP	0.00	73.6	18400	-	14694	79.80%
				NPV TP	0.00	50	12500	-	8928	71.40%
				Native Species	60.00	0	30000	-	24000	80.00%
				Eco Restoration	55.00	0		-		
		2019-20	2020-21	CA TP	10.84	0.00	10846	-	470	4.33%
				NPV TP	0.00	11.00	2750	-	439	15.96%
		2020-21	2021-22	CA TP	50.93	0.00	50930	40386	28746	71.17%
				NPV TP	0.00	100.00	25000	12875	9558	74.23%
17	Faridabad	2014-15	2017-18	CA Ridge	0.00	152.3	76160	-	49504	65.00%
				CA TP	37.60	0	9470	-	6069	64.00%
		2015-16	2017-18	NPV TP	0.00	10	25000	-	18536	74.00%
				CA TP	11.48	30	17400	-	12448	72.00%
		2016-17	2018-19	CA TP	0.00	156.44	39191	-	30634	78%
				NPV ANR	30.00	0	6000	-	5098	85%
				NPV TP	0.00	74	18300	-	14682	81%

Sr. No.	Name of Division (T)	Plantation Year	Monitoring Year	Component	Target		Total No. of Plants	No. of Sample/Plant	No. of Plants alive	Overall Survival %
					Ha.	RKM				
		2017-18	2019-20	CA TP	0.00	28.852	7217	-	5805	80.43%
				NPV TP	0.00	15	3750	-	3067	81.78%
				Beautification district road	0.00	10	7500	-	7065	94.20%
				Eco-Restoration	20.00	0		-		
		2018-19	2019-20	CA TP	0.00	24	6000	-	5229	87.00%
				NPV TP	0.00	50	12500	-	12500	78.00%
				Native Species	40.00	0	20000	-	20000	77.00%
				Eco Restoration	55.00	0		-		
		2019-20	2020-21	CA TP	25.32	0.00	21881	-	17527	80.10%
				NPV TP	0.00	30.00	7500	-	5573.00	74.31%
		2020-21	2021-22	CA TP	2.27	0.00	2270	2278	1935	84.94%
				CA Small Plants	120.00	0.00	120000	120000	104394	86.99%
				NPV TP	0.00	50.00	12500	8750	7358	84.09%
18	Rewari	2014-15	2017-18	CA TP	0.00	135.7	33823	-	25296	75.00%
				NPV TP	0.00	100	25000	-	18449	74.00%
		2016-17	2018-19	CA TP	0.00	346.5	86625	-	69831	81%
				CA Pit	60.00	0	25000	-	20426	82%
				NPV ANR	80.00	0	16000	-	12741	80%
				NPV TP	115.00	0	28750	-	22834	79%
		2017-18	2019-20	CA TP	0.00	140	35000	-	23995	68.55%
				NPV TP	0.00	15	3750	-	3087	82.32%
				NPV NH	0.00	25	6250	-	5232	83.71%
				Eco-Restoration	60.00	0	25000	-		
		2018-19	2019-20	CA TP	0.00	230	57502	-	48572	84.40%
				NPV TP	0.00	50	12500	-	10233	81.80%
				Native Species	40.00	0	20000	-	16996	84.90%
				Eco Restoration	40.00	0		-		
		2019-20	2020-21	CA TP	8.87	0.00	8867	-	7013	79.09%
				NPV TP	0.00	30.00	7500	-	6302	84.03%
		2020-21	2021-22	CA TP	23.00	0.00	23000	21830	18207	83.40%
				NPV TP	0.00	100.00	25000	14325	11944	83.37%
19	Mahendergarh	2014-15	2017-18	NPV TP	0.00	50.5	12625	-	9613	76.00%
				CA TP	0.00	208.782	66325	-	49604	75.00%
		2015-16	2017-18	NPV ANR	80.00	0	16000	-	12424	78.00%
				NPV Enrichment	0.00	60	12000	-	9094	76.00%

Sr. No.	Name of Division (T)	Plantation Year	Monitoring Year	Component	Target		Total No. of Plants	No. of Sample/Plant	No. of Plants alive	Overall Survival %
					Ha.	RKM				
				NPV TP	0.00	25	6250	-	4756	76.00%
				Community And Institutional Land	40.00	0	44000	-	33610	76.00%
				Native Speices	10.00	0	84500	-	65801	78.00%
		2016-17	2018-19	CA TP	0.00	111.08	28270	-	23155	82%
				NPV ANR	80.00	0	16000	-	12560	78%
				NPV TP	0.00	62.4	19239	-	16170	84%
		2017-18	2019-20	CA TP	35.00	0	35000	-	27342	78.12%
		2017-18	2019-20	NPV TP	0.00	15	3750	-	3325	88.66%
				NPV NH	0.00	12	3960	-	3095	78.30%
				Beautification district road	0.00	7	1750	-	1530	87.42%
				Eco-Restoration	30.00	0		-		
		2018-19	2019-20	CA TP	0.00	250	62500	-	49748	79.50%
				NPV TP	0.00	50	12500	-	10338	82.70%
				Native Species	60.00	0	30000	-	24377	81.20%
				Eco Restoration	120.00	0		-	15000	
		2019-20	2020-21	CA TP	0.47	0.00	474	-	425	89.66%
				NPV TP	0.00	40.00	10000	-	7910	79.10%
		2020-21	2021-22	CA TP	1.81	0.00	1810	1676	1445	86.00%
				CA (Trench cum Pit)	31.14	0.00	31140	31140	25995	83.00%
				NPV TP	0.00	100.00	25000	12000	10421	81.73%
				NPV Eco-restoration	60.00	0.00	12000	12750	11003	92.00%
20	Palwal	2014-15	2017-18	CA TP	0.00	32.78	8195	-	5697	70.00%
				NPV Ridge	0.00	50	25000	-	9277	37.00%
		2015-16	2017-18	CA TP	0.00	12	3000	-	1879	63.00%
				NPV TP	0.00	8	2000	-	110	6.00%
				NPV Enrichment	0.00	15	3000	-	0	0.00%
				NPV ANR	12.00	0	2400	-	1778	74.00%
		2016-17	2018-19	CA TP	0.00	12.8	3200	-	2520	79%
				NPV ANR	68.00	0	13600	-	11107	82%
				NPV TP	0.00	54	13500	-	9554	78%
		2017-18	2019-20	CA TP	0.00	10.5	2625	-	2178	82.97%
				Beautification district road	0.00	5	1250	-	1037	82.96%
		2018-19	2019-20	CA TP	0.00	38.5	9625	-	7666	79.60%
				NPV TP	0.00	30	7500	-	5912	78.80%
		2019-20	2020-21	CA TP	0.03	0.00	25	-	25	100.00%
				NPV TP	0.00	30.00	7500	-	6119	81.59%

Sr. No.	Name of Division (T)	Plantation Year	Monitoring Year	Component	Target		Total No. of Plants	No. of Sample/Plant	No. of Plants alive	Overall Survival %
					Ha.	RKM				
		2020-21	2021-22	NPV TP	0.00	50.00	12500	14850	13287	89.47%
				NPV Ridge	0.00	50.00	19390	9240	8103	87.60%
21	Nuh-Mewat	2014-15	2017-18	CA TP	0.00	194.788	48697	-	31835	65.00%
		2015-16	2017-18	CA TP	7.76	0	7760	-	5550	72.00%
				NPV ANR	50.00	0	10000	-	7590	76.00%
				NPV TP	0.00	15	3750	-	2790	74.00%
				NPv Strip Plantation	0.00	70	14000	-	9534	68.00%
				Community And Institutional Land	25.00	0	27500	-	19690	72.00%
		2016-17	2018-19	CA TP	0.00	154.28	38570	-	29907	77%
				CA Pit	250.00	0	125000	-	97851	78%
				NPV ANR	80.00	0	16000	-	12786	78%
				NPV TP	0.00	50	12500	-	9718	78%
		2017-18	2019-20	CA TP	0.00	344	43000	-	35337	82.17%
				NPV TP	0.00	15	3750	-	3116	83.00%
				NPV NH	0.00	23	5750	-	4850	84.34%
				Eco-Restoration	87.00	0		-		
		2018-19	2019-20	CA TP	0.00	320	80000	-	57206	72.00%
				NPV TP	0.00	50	12500	-	9950	80.00%
				Native Species	60.00	0.00	30000	-	24450	82.00%
				Eco Restoration	0.00	113.00		-		
		2019-20	2020-21	CA TP	5.11	0.00	5117	-	3992	78.01%
				NPV TP	0.00	30.00	7500	-	5925	79.00%
		2020-21	2021-22	CA TP	29.43	0.00	29430	5000	14186	79.02%
				CA Small Plants	5.00	0.00	5000	17951	3843	76.86%
				CA Trench cum Pit	10.00	0.00	10000	5000	4004	80.08%
				NPV TP	0.00	100.00	25000	12500	10370	82.96%
				NPV Eco-restoration	80.00	0.00	16000	10000	7047	70.47%
				NPV Native Species	50.00	0.00	25000	25000	20363	81.45%
22	Charkhi-Dadri	2019-20	2020-21	NPV TP	0.00	30.00	7500	-	4413	58.84%
		2020-21	2021-22	NPV TP	0.00	50.00	12500	6750	5386	79.79%
				NPV Eco-restoration	60.00	0.00	12000	9000	6251	69.45%

Form-XII [Part-I (h)]

Any other important information for consideration relevant for preparing APO (Abstract of Proposed APO)

APO Section of Form XII	CAF Rule/ Sub-Rule	Component	Qty.	Proposed Amount (Rs. in Lakh)
		Proposals for expenditure from CA component		
Part 2 (a)	-	Compensatory Afforestation (New Work).	1197.73 Ha.	11157.81
Part 2 (c)	-	Maintenance of CA plantations of previous years.	6115.66 Ha.	2989.47
		Sub-Total		14147.28
	5	Proposals for expenditure from NPV component		
Part 3 (c)	5.2.b	Maintenance of NPV plantations of previous years.	6024.60 Ha.	1703.60
Part 3 (a) (i)	5.2.g	Soil & Moisture Conservation.	L/s	2000.00
Part 3 (a) (ii)	5.2.i	Improvement of wildlife habitat as provided in the approved wildlife management plan or working plan	L/s	1000.12
Part 3 (a) (iii)	5.3.a	Establishment, up-gradation and maintenance of modern nurseries and other planting stock production facilities for production of quality planting materials;	L/s	2000.00
Part 3 (a) (iv)	5.3.i	Publicity-cum-awareness programme and exhibition on the various schemes being implemented by the State Authority from State Fund;	L/s	100.00
Part 3 (a) (v)	5.3.h	Independent concurrent monitoring and evaluation and third party monitoring of various works	L/s	75.00
Part 3 (a) (vi)	5.2.d	Protection of Plantations and Forests	L/s	1287.00
		Sub-Total		8165.72
		Proposals for expenditure from interest component.		
Part 3 (a) (vi)	6.a.i	To offset the incremental cost of compensatory afforestation	L/s	1000.00
Part 3 (a) (vii)	6.a.iv	Disbursement of salary and allowances of members and staffs, both regular and contractual, of the State Authority	L/s	193.70
Part 3 (a) (viii)	6.b.ii	Office equipment including computers and peripherals and its maintenance for the State Authority	L/s	115.50
		Sub-Total		1309.20
		Total (CA+NPV+Interest)		23622.20
		Pending Liabilities due to capping on funds for the year 2022-23		
	-	Pending Bills		
		CA - 601.59 Lakh	L/s	1143.51
		NPV - 539.35 Lakh		
	-	Pending Maintenance of CA - 162.85 Lakh	L/s	162.85
		Deffered activities of the APO 2022-23.		
	-	CA - 177.28 Lakh	L/s	337.35
		NPV - 160.06 Lakh		
		G.Total		25265.91

Form-XII

Part-II Activities to be undertaken for Compensatory Afforestation, Additional Compensatory Afforestation, Penal Compensatory Afforestation, Catchment area treatment plan and for any other site specific scheme may be used as per site-specific schemes submitted by the State along with the approved proposals for diversion of forest land under the Forest (Conservation) Act, 1980 (69 of 1980) referred to in clause (a) of section 6 of the Act

Form-XII [Part-II (a) & (b)]

District/ Forest Division wise details of new Compensatory Afforestation, Catchment Area Treatment Plan works, Wildlife Management Activities etc.

Sr. No.	Name of Division	Area Diverted	No. of Trees Felling	CA Plantation Details (No of Plants to be Planted)	CA Plantation Details (1st Year Cost of Additional CA in Rs.)	Additional CA Plantation Details (No of Plants to be Planted)	Additional CA Plantation Details (1st Year Cost of Additional CA in Rs.)	Penal CA Plantation Details (No of Plants to be Planted)	Penal CA Plantation Details (1st Year Cost of Penal CA in Rs.)	Total Fencing Amount (CA + ACA + PCA)	Supervisory Charges (in Rs.)	Misc. Charges/ Overhead (In Rs.)	CAT/ SMC (In Rs.)	Others Charges (in Rs.)	Total Amount
1	2	3	4	5	6	7	8	9	10	11	12	13	14	15	16
1	Morni Pinjore	126.2452	24128	225513	76808666	42798	10667201	0	0	170602572	29934893	0	103805647	22100000	413918979
2	Ambala	3.5000	1683	7800	2948720	13972	5314655	0	0	8489322	812644	0	2681714	16029381	36276436
3	Yamunanagar	0.8519	320	3300	2074282	1730	1110725	0	0	0	386526	0	1275537	0	4847070
4	Kurukshetra	153.6750	38932	15000	1248751	0	0	0	0	2497501	424575	0	0	0	4170827
5	Kaithal	26.7120	0	46533	5770092	0	0	0	0	12098554	2298731	0	0	0	20167376
	Total North	310.9841	65063	298146	88850511	58500	17092581	0	0	193687949	33857369	0	107762898	38129381	479380689
6	Karnal	343.2662	66033	12004	3057070	914	361030	364	132684	5955024	1128008	0	3277324	0	13911140
7	Panipat	1.2533	174	3465	827018	996	221081	0	0	1400973	294074	0	415040	0	3158186
8	Sonipat	23.3600	10777	51600	7072523	0	0	0	0	1889467	498947	0	0	640963	10101900
9	Rohtak	8.0889	1350	16519	1269681	290	114552	0	0	2793136	447277	0	278516	534940	5438102
10	Jhajjar	0.3977	54	795	339863	164	70110	0	0	767200	137521	0	453818	0	1768512
	Total Central	38.6700	78388	84383	12566155	2364	766773	364	132684	12805800	2505827	0	4424698	1175903	34377840
11	Hisar	130.1373	18754	120967	12089270	5800	997600	1773	230700	33945710	10428952	0	2913663	0	60605896
12	Sirsa	26.2491	7134	42467	16190895	10	3591	0	0	34164000	6236634	0	2648424	10109947	69353492
13	Fatehabad	3.1428	137	6640	1956280	252	96774	0	0	2964742	592010	0	1953106	0	7562912
14	Jind	36.3682	8927	91364	22325677	4114	1938850	12722	4097192	21767544	7243387	0	19417169	13147578	89937397
15	Bhiwani	104.4209	13960	79936	9911595	0	0	0	0	37678753	3976802	0	0	0	51567150
16	Charkhi-Dadri	99.1376	12843	29325	3709440	64	25600	0	0	8009248	1491730	0	182955	0	13418973
	Total West	399.4559	61755	370699	66183158	10240	3062415	14495	4327892	138529998	29969516	0	27115317	23257525	292445820
17	Gurugram	29.4275	7496	42037	12381919	2631	995631	0	0	20698820	4579476	1963320	9771158	1078670	51468994
18	Faridabad	9.6940	1505	16523	4564759	35822	8580857	0	0	26368088	13418823	0	263258	15091302	68287087
19	Rewari	162.5702	10291	103234	16918304	2166	612984	0	0	36975407	12090965	820505	0	2677534	70095699
20	Mahendergarh	3.2662	622	7179	2468473	124	44772	0	0	2465134	640908	374618	2197020	0	8190925
21	Palwal	1.4182	105	4345	793220	0	0	65	8060	504880	213296	0	392922	0	1912378
22	Mewat	68.4353	9745	122396	30905496	22012	6424100	0	0	19000000	8929875	0	29158410	15203591	109621472
	Total South	274.8114	29764	295714	68032170	62755	16658344	65	8060	106012329	39873343	3158443	41782768	34051097	309576555
	G.Total	1023.9214	234970	1048942	235631994	133859	37580113	14924	4468636	451036076	106206054	3158443	181085681	96613906	1115780903

Details of Site wise/Division wise of new Compensatory Afforestation(new work) for the year 2023-24

S#	File No	Approval Date	Approval Letter No.	Proposal No.	Description	Cat_ID	Area Diverted	No. of Trees Felling	Name of the Approved CA Site	Name of Proposed CA Site (**)	Wage Rate as per CA Scheme	CA Plantation Details (No of Plants to be Planted)	CA Plantation Details (1st Year Cost of Additional CA in Rs.)	Additional CA Plantation Details (No of Plants to be Planted)	Additional CA Plantation Details (1st Year Cost of Additional CA in Rs.)	Penal CA Plantation Details (No of Plants to be Planted)	Penal CA Plantation Details (1st Year Cost of Penal CA in Rs.)	Total Fencing Amount (CA + ACA + PCA)	Supervisory Charges (in Rs.)	Misc. Charges/Overhead (In Rs.)	CAT/SMC (In Rs.)	Others Charges (in Rs.)	Total Amount	Remarks (Details of Other Charges)	Geo Coordinates (Minimum 4 Points) (with KML File)
1	2	3	4	5	6	8	9	10	11	12	13	14	15	16	17	18	19	20	22	24	26	28	30	31	32
1	D-III-9676	16-03-2021	D-III-9676/1061	FP/HR/Trans/49882/2020	Diversion of 0.0612 Ha (Instaead of 0.072 HA) OF Forest land for LILO of one CKT OF 66KV d/C LINE FROM 220 KV sub station Raiwali to 66 KV sub station HSIIDC Barwala at 66 KV sub station Taprian in Distt . Panchkula.(TRANS	0.0612	29	C-76 Ponta Beat	-	347.08	290	110771	18	6875	0	0	246400	42491	0	140221	0	546758	0	30 40 41.86 77 02 20.20 30 40 48.23 77 02 24.41 30 40 41.86 77 02 20.20 30 40 45.69 77 02 27.61
2	D-III-9464	13-05-2021	9HRB003/2021-CHA	FP/HR/Approach/45205/2020	Diversion of 0.002098 Ha of forest Land for access to proposed industry (Ambrozia frozen foods) along Khetpurali Ganeshpur road at village KHETPURLI Distt - Pkl	Approach	0.0021	0	C-30 Masumpur Beat	-	347.08	100	38197	0	0	0	0	80000	14652	0	48352	0	181201	0	30 36 05.29 77 04 44.79 30 36 09.24 77 04 51.03 30 36 10.57 77 05 54.90 30 36 06.24 77 04 50.37
3	D-III-6428	27-10-2021	9HRC155/2015-CHA	FP/HR/road/12422/2015	Diversion of 9.265 ha of forest land in favour of GM (Tech)-cum-PD, NHAI, PIU Chandigarh at Panchkula for 4 laning of NH 22 (New NH 5) form km. 42.00 to 57.400 near Toll Plaza Chandimandir, under forest division Morni-Pinjore and District Panchkula, Haryana	ROAD	9.2650	0	C-93 Khetpurali and R-70 Burjkotian	-	347.08	18530	7077904	0	0	0	0	14824000	2715034	0	8959613	0	33576551	0	30 41 43.86 77 00 21.26 30 41 58.47 77 00 26.17 30 42 12.73 77 00 35.47 30 41 51.36 77 00 32.96 30 43 26.70 76. 56 05.11 30 43. 26.07 76 56. 26.52 30 43. 15.63 76 56. 41.36 30 43. 17.24 76 56. 24.80
4	D-III-9277	20-12-2021	9-HRB037/2020-CHA	FP/HR/Trans/25376/2017	Diversion of forest land for erection of 220kv lines in panchkula and pinjore from 440 kv PGCIL Sub station Naggal (BARwala) under wildlife sanctuary Khotiraitan in ditt panchkula	TLP	46.3750	9913	Nandla PF Berwala Beat	-	339.51	92750	34655110	5680	2122275	0	0	61102624	11971335	0	39505406	0	149356750	0	30 43 08.27 76 54 04.04 30 43 17.65 76 54 31.54 30 43 18.66 76 55 00.86 30 42 58.46 76 54 43.92
5	D-III-10011	13-1-2022	D-III-10011/6020	FP/HR/road/122758/2021	Diversion of forest land in favour of Executive Engineer , Provincial divison PWD B& R Panchkula for Construction of link road Tikar to Meerpur , under forest division Morni-Pinjore and Distt panchkula Online proposal :	OP	0.9900	25	C-29 Masumpur beat meerpur block Raipur Rani range	-	347.08	1980	316800	500	80000	0	0	1984000	2209680	0	729194	0	5319674	0	30 35 40.83 77 05 30.25 30 35 43.48 77 05 41.22 30 35 39.78 77 05 47.57 30 35 37.86 77 05 33.73
6	D-III-9897	02-08-2022	9-HRB096/2021-CHA	FP/HR/ROAD/141282/2021)	Diversion of 2.97 Ha. of Forest Land for widening & strengthening of Panchkula sector-32 to Morni RD km 17.700 to km 30.900 in Distt. Panchkula.) (ROAD	2.9700	1201	C-227 tipra beat and C-234 Jonpur beat	-	347.08	5940	1381021	18076	3574939	0	0	19212800	730651	0	2411147	0	27310558	0	30 44 40.83 77 00 44.57 30 44 39.62 77 00 49.49 30 44 47.34 77 00 59.88 30 44 56.02 77 00 48.09

S#	File No	Approval Date	Approval Letter No.	Proposal No.	Description	Cat_ID	Area Diverted	No. of Trees Felling	Name of the Approved CA Site	Name of Proposed CA Site (**)	Wage Rate as per CA Scheme	CA Plantation Details (No of Plants to be Planted)	CA Plantation Details (1st Year Cost of Additional CA in Rs.)	Additional CA Plantation Details (No of Plants to be Planted)	Additional CA Plantation Details (1st Year Cost of Additional CA in Rs.)	Penal CA Plantation Details (No of Plants to be Planted)	Penal CA Plantation Details (1st Year Cost of Penal CA in Rs.)	Total Fencing Amount (CA + ACA + PCA)	Supervisory Charges (in Rs.)	Misc. Charges/Overhead (In Rs.)	CAT/ SMC (In Rs.)	Others Charges (in Rs.)	Total Amount	Remarks (Details of Other Charges)	Geo Coordinates (Minimum 4 Points) (with KML File)
1	2	3	4	5	6	8	9	10	11	12	13	14	15	16	17	18	19	20	22	24	26	28	30	31	32
7	D-III-9896	02-10-2022	9-HRB099/2021-CHA	FP/HR/RA OD/141412/2021)	Diversion of 3.32 Ha. of Forest Land for widening & strengthening of link road Morni Tikker Tall road via Balag in Distt. Panchkula.(Road ID 2774) (ROAD	3.3200	1193	C-133 Morni Beat and C-80 trilokpur beat	-	347.08	6640	1426430	2628	559877	0	0	7414400	798294	0	2634372	0	12833373	0	30 40 32.93 77 04 44.33 30 40 36.62 77 04 36.49 30 40 57.64 77 04 40.78 30 40 35.80 77 04 52.61 2.30 40 28.68 77 00 53.41 30 40. 31.78 77 01 00.68 30 40 24.05 77 01 05.82 30 40 21.12 77 01 00. 74
8	D-III-10197	03-11-2022	D-III-10197/6909	FP/HR/RA OD/149811/2021)	Diversion of 0.18 ha. of Forest Land for the Construction of Street from Panchkula-Badiyal Road (Main Road) to House of Mr. Naveen, at Village – Sherla, Bhoj - Jabiyal, Teh. – Morni, Distt. – Panchkula (ROAD	0.1800	0	C-147 Sherla beat, Morni Block	-	363.77	360	58824	0	0	0	0	288000	40511	0	22281	0	409616	0	39 39 59.53 77 07 05.42 30 40 01.16 77 07 04.52 30 40 03.33 77 07 6.12 30 40 01.67 77 07 08.28
9	D-III-10176	07-01-2022	9-HRC012/2022-CHA	FP/HR/Road/142884/2021)	Diversion of 10.64 Ha. of Forest Land for 4 laning of end of Pinore bypass to HP HR border NH21A on EPC mode under Bharat mala paryojna, Distt.- Panchkula (ROAD	10.6400	3238	C-8 R-71 Nanakpur beat Nanakpur Block	-	363.77	21280	3477152	8000	1307200	0	0	1104148	693302	0	14400000	0	20981802	Fencing is taken for Small Plant sticks	30 51 18.00 76 49 44.94 30 51 24.72 76 49 42.72 30 51 29.35 76 49 52.50 30 51 27.80 76 50 03.64
10	D-III-9989	28-01-2022	9-HRC153/2021-CHA	FP/HR/Road/45506/2020)	Construction of 4/6 Lane of Gurgaon-Pataudi-Rewari Section of NH-352W (design Length 43.110 Km) as feeder Route in the State of Haryana under Hybrid Annuity Mode	ROAD	47.0919	8373	C-108 Chandi beat, C-110, 111, 112 Mandhna Beat, Pinjore Range	-	347.08	72293	27613757	7896	3016035	0	0	64151200	10592443	0	34955061	22100000	162428496	Petroling Vehicle, 1 DAM, 7 Cement Structure, 2 Crate Wire Structure	30 43 37.84 76 59 06.86 30 43 39.93 76 59 24.03 30 43 21.54 76 59 51.60 30 43 18.58 77 00 15.21
11	D-III-2219	29-04-2011	9-HRC159/2006-CHA/3753		Diversion of 5.35 ha forest land in favour of HUDA for construction of Solid Waste Management of Urban Estate Panchkula, Village Jhuriwala (PLPA), Distt. Panchkula. (CAMPA) (One time area for CA)	HUDA	5.3500	156	Green Belt Area, Sector - 25 pkl	-	200	5350	652700	0	0	0	0	195000	126500	0	0	0	974200	0	-
Total Morni Pinjore							126.2452	24128		-		225513	76808666	42798	10667201	0	0	170602572	29934893	0	103805647	22100000	413918979	-	-
12	D-III-8671	25/02/2022	9HRB012/2019-CHA	FP/HR/Others/37107/2018	Diversion of 0.22 ha. Of forest land for Strenghtening of Ghaggar bund by laying stone piching on toe-wall at devinagar Rd 45920-47240 Distt. Ambala in under Forest Division & Distt. Ambala, Haryana	Other	0.2200	134	Bhanokheri Minor k.m 0-5 L&R Side	-	326.82	1340	481194	972	349045	0	0	709322	124915	0	412219	0	2076695	-	-

S#	File No	Approval Date	Approval Letter No.	Proposal No.	Description	Cat_ID	Area Diverted	No. of Trees Felling	Name of the Approved CA Site	Name of Proposed CA Site (**)	Wage Rate as per CA Scheme	CA Plantation Details (No of Plants to be Planted)	CA Plantation Details (1st Year Cost of Additional CA in Rs.)	Additional CA Plantation Details (No of Plants to be Planted)	Additional CA Plantation Details (1st Year Cost of Additional CA in Rs.)	Penal CA Plantation Details (No of Plants to be Planted)	Penal CA Plantation Details (1st Year Cost of Penal CA in Rs.)	Total Fencing Amount (CA + ACA + PCA)	Supervisory Charges (in Rs.)	Misc. Charges/Overhead (In Rs.)	CAT/ SMC (In Rs.)	Others Charges (in Rs.)	Total Amount	Remarks (Details of Other Charges)	Geo Coordinates (Minimum 4 Points) (with KML File)
1	2	3	4	5	6	8	9	10	11	12	13	14	15	16	17	18	19	20	22	24	26	28	30	31	32
13	D-III-10175	24/06/2022	9HRB003/2022-CHA	FP/HR/Approach/146369/2021	Diversion of 0.0058 Ha. of Forest land for Construction of Approach Road to Eakansh Wheels on Ambala Naraingarh road (Old NH-72) NH-07, Km 34-35 RHS in Village Ahamadpur, Tehsil Naraingarh under Forest Division & Distt. Ambala, Haryana.	Approach	0.1000	0	Khanpur Sec 4 &5	-	347.08	100	38197	0	0	0	0	80000	14652	0	48352	0	181201	-	-
14	D-III-9573	06-05-2022	9HRB094/2022-CHA	FP/HR/Road/44901/2020	Diversion of 3.18 Ha. of Forest land for widening of road Naraingarh to Raipur Rani road(SH-1), KM 47.080 to 54.10 in Distt. Ambala under Forest Division & Distt. Ambala, Haryana.	Road	3.1800	1549	Ratour Sec 4& 5	-	347.08	6360	2429329	13000	4965610	0	0	7700000	673077	0	2221143	16029381	34018540	EicherMini Truck, Harrow, Cultivator, CC Stud 15 , Boundary Trench 9000m3, EPA	-
Total Ambala							3.5000	1683		-		7800	2948720	13972	5314655	0	0	8489322	812644	0	2681714	16029381	36276436	-	-
15	D-III-9904	06-05-2022	9HRB167/2021-CHA		Diversion Of 0.161 Ha. of Forest Land for Providing Sewerage System in Civic Amenities and infrastructure Deficient area and other Approved areas under AMRUT Programme at Yamuna AMRUT. online Proposal No. FP/HR/Others/51453/2020	Other	0.1610	140	Devdhar PF,	Devdhar PF,	347.08	1400	857752	0	0	0	0	0	159183	0	525303	0	1542238	-	30°14'34.08"N 77°30'41.16"E 30°14'29.96"N 77°30'42.11"E 30°14'34.36"N 77°30'47.24"E 30°14'38.05"N 77°30'46.04"E
16	D-III-10113	25-07-2022	9HRB195/2021-CHA		Diversion Of 0.68439 Ha. of Forest Land for 220 KV D/C Abdullapur (Power Grid) to Jagadhri (TSS) DFCCIL Transmission Line under forest Division and Distt. Yamuna Nagar, Haryana. Online Proposal No. FP/HR/Trans/39011/2019.	Trans	0.6844	168	Kalanour R.F.	Bir Tapu	363.77	1680	1078795	1724	1107049	0	0	0	201674	0	665524	0	3053042	-	30° 6'36.44"N 77°24'3.43"E 30° 6'38.36"N 77°23'56.57"E 30° 6'49.72"N 77°24'2.68"E 30° 6'38.36"N 77°23'56.57"E
17	D-III-9913	08-08-2022	9HRB114/2021-CHA		Diversion of 0.00149 hac. of Forest land for access to Proposed Site of Capital Super Specialty Hospital at Jagadhri, under forest Division and Distt. Yamuna Nagar. Haryana. Online Proposal No. FP/HR/Approach/50593/2020.	App	0.0015	12	Devdhar PF	Devdhar PF	347.08	120	73521	6	3676	0	0	0	13644	0	45026	0	135867	-	30°14'42.82"N 77°30'53.07"E 30°14'41.00"N 77°30'53.00"E 30°14'41.45"N 77°30'51.22"E 30°14'40.39"N 77°30'50.85"E 30° 6'36.44"N 77°24'3.43"E

S#	File No	Approval Date	Approval Letter No.	Proposal No.	Description	Cat_ID	Area Diverted	No. of Trees Felling	Name of the Approved CA Site	Name of Proposed CA Site (**)	Wage Rate as per CA Scheme	CA Plantation Details (No of Plants to be Planted)	CA Plantation Details (1st Year Cost of Additional CA in Rs.)	Additional CA Plantation Details (No of Plants to be Planted)	Additional CA Plantation Details (1st Year Cost of Additional CA in Rs.)	Penal CA Plantation Details (No of Plants to be Planted)	Penal CA Plantation Details (1st Year Cost of Penal CA in Rs.)	Total Fencing Amount (CA + ACA + PCA)	Supervisory Charges (in Rs.)	Misc. Charges/Overhead (In Rs.)	CAT/ SMC (In Rs.)	Others Charges (in Rs.)	Total Amount	Remarks (Details of Other Charges)	Geo Coordinates (Minimum 4 Points) (with KML File)
1	2	3	4	5	6	8	9	10	11	12	13	14	15	16	17	18	19	20	22	24	26	28	30	31	32
18	D-III-9540	30-09-2022	9HRB025/2021-CHA		Diversion of 0.0050 hac. of Forest land for passage for path for M/s Super Plywood Industries situated at Village Sabapur, Tehsil Jagadhri, under forest Division and Distt. YNR. Haryana. Online Proposal No. FP/HR/Approach/45074/2020 .	App	0.0050	0	Devdhar PF	Devdhar PF	363.77	100	64214	0	0	0	0	0	12025	0	39684	0	115923	-	30°14'42.82"N 77°30'53.07"E 30°14'41.00"N 77°30'53.00"E 30°14'41.45"N 77°30'51.22"E 30°14'40.39"N 77°30'50.85"E
Total Yamunanagar								0.8519	320			3300	2074282	1730	1110725	0	0	0	386526	0	1275537	0	4847070	-	-
19	D-III-3611 A	26.06.2009	9-HRA641/2008-CHA/3401		Diversion of 442.23 ha. of forest land in favour of NHAI for 6 lanning of NH-1 Km 96 to 212.161, Distt. PNPT, KRL, KKR, AMB. (DUMMY FILE)	others	153.6750	38932	RF Barason Rect. No. 39, 40, 51, 52 & 53, RF Ramgarh Rect. No. 39-46, 59, 66 & 95, RD Seonsar Rect. No. 4, 14, 16, 55, 56 & 77, RF Helwa Rect. No. 5, 6, 14 & 15, RF Bakhli Rect. No. 26, 27, 197, 198 & 203, Pehowa Patiala Road KM 8-12 L&R, Dholra Tubewell Channel	Urlana Minor R.D. 0-17 L/R (3 Ha.), Paharpur Minor R.D. 0-17 L/R (3Ha.), Old A/H Road Km. Ismailabad to Naisi L/R (4 Ha.), Chanarthal to Saraisukhi Road Km 0-3 L&R (0.5 Ha.), Old District Board Road Km 0-end (2 Ha.), Ban Ganga Minor (1 Ha.), SYL & Narwana Branch Common Path RD 233-257 L&R (1.5 Ha.) = Total 15 Ha. 15000 Plants	138	15000	1248751	0	0.00	0	0.00	2497501	424575.21	0.00	0.00	0.00	4170827	-	-
Total Kurukshetra								153.6750	38932			15000	1248751	0	0	0	0	2497501	424575	0	0	0	4170827	0	-
20	D-III-6210	20-07-2020	9-HRC006/2015-CHA		Diversion of 26.712 ha. of Foest land in favour of NHAI four laning widening of AH Road KM 64-72 under forest Division & District Kaithal	NHAI	26.7120		R.F. Bichiyian Total No of Palnts to be Planted CA=534	Sudhkan Distry. RD. 0-15 L&R	124	46533	5770092	0	0	0	0	12098554	2298731	0	0	0	20167376	-	29.7685277 N, 76.4896722 E 29.765309 N, 76.490738 E 29.750978 N, 76.495252 E 29.742405 N, 76.497998 E

S#	File No	Approval Date	Approval Letter No.	Proposal No.	Description	Cat_ID	Area Diverted	No. of Trees Felling	Name of the Approved CA Site	Name of Proposed CA Site (**)	Wage Rate as per CA Scheme	CA Plantation Details (No of Plants to be Planted)	CA Plantation Details (1st Year Cost of Additional CA in Rs.)	Additional CA Plantation Details (No of Plants to be Planted)	Additional CA Plantation Details (1st Year Cost of Additional CA in Rs.)	Penal CA Plantation Details (No of Plants to be Planted)	Penal CA Plantation Details (1st Year Cost of Penal CA in Rs.)	Total Fencing Amount (CA + ACA + PCA)	Supervisory Charges (in Rs.)	Misc. Charges/Overhead (In Rs.)	CAT/ SMC (In Rs.)	Others Charges (in Rs.)	Total Amount	Remarks (Details of Other Charges)	Geo Coordinates (Minimum 4 Points) (with KML File)
1	2	3	4	5	6	8	9	10	11	12	13	14	15	16	17	18	19	20	22	24	26	28	30	31	32
									2477ACA =29640 total=83 064 Total no of Plants already planted	Chandana Minor RD. 13- 26 L&R												0		29.8037305 N, 76.5671666 E 29.802858 N, 76.563966 E 29.801995 N, 76.560879 E 29.800342 N, 76.554771 E	
								2022- 23=3653 1 Balance total no of plants to be planted	Amin Drain RD. 89-108 L&R													0		29.809544 N, 76.571822 E 29.81133 N, 76.580045 E 29.813498 N, 76.587392 E 29.819995 N, 76.590511 E	
								2023- 24=4653 3	Sudhkan Distry. RD. 15-25 L&R													0		29.727883 N, 76.501522 E 29.723684 N, 76.500619 E 29.719101 N, 76.497914 E 29.715637 N, 76.494080 E	
									Jakholi Distry. RD. 26-52 L&R													0		29.689791 N, 76.540097 E 29.687666 N, 76.531962 E 29.685072 N, 76.521794 E 29.680990 N, 76.5059020 E	
									Nigdhu Drain RD. 0-Tail													0		29.820236 N, 76.687955 E 29.822020 N., 76.688702 E 29.823512 N, 76.689312 E 29.824625 N, 76.689825 E	
									Rohera Minor RD. 0-25 L&R													0		29.6300388 N, 76.551622 E 29.630893 N, 76.543118 E 29.632296 N, 76.535183 E 29.633682 N, 76.527293 E	
									Bhana Minor RD. 13-29 L&R													0		29.668725 N, 76.556744 E 29.667901 N, 76.555306 E 29.666931 N, 76.553450 E 29.666233 N, 76.551116 E	
									Bhana Minor RD. 0-13 L&R													0		29.693844 N, 76.583902 E 29.691540 N, 76.584053 E 29.689838 N, 76.582802 E 29.688895 N, 76.581289 E	

S#	File No	Approval Date	Approval Letter No.	Proposal No.	Description	Cat_ID	Area Diverted	No. of Trees Felling	Name of the Approved CA Site	Name of Proposed CA Site (**)	Wage Rate as per CA Scheme	CA Plantation Details (No of Plants to be Planted)	CA Plantation Details (1st Year Cost of Additional CA in Rs.)	Additional CA Plantation Details (No of Plants to be Planted)	Additional CA Plantation Details (1st Year Cost of Additional CA in Rs.)	Penal CA Plantation Details (No of Plants to be Planted)	Penal CA Plantation Details (1st Year Cost of Penal CA in Rs.)	Total Fencing Amount (CA + ACA + PCA)	Supervisory Charges (in Rs.)	Misc. Charges/Overhead (In Rs.)	CAT/ SMC (In Rs.)	Others Charges (in Rs.)	Total Amount	Remarks (Details of Other Charges)	Geo Coordinates (Minimum 4 Points) (with KML File)
1	2	3	4	5	6	8	9	10	11	12	13	14	15	16	17	18	19	20	22	24	26	28	30	31	32
										Kaithal Drain RD 90-100 L&R													0		29044'46.10"N7 6020'26.14"E 29044'54.87"N7 6020'22.90"E
										RF Siwan C-4													0		29052'49.71"N7 6019'18.44"E 29052'47.16"N7 6019'18.37"E
										RF Roherian													0		29044'46.10"N7 6020'26.14"E 29044'54.87"N7 6020'22.90"E
										Kaithal Drain RD 80-90 L&R													0		29046'48.72"N7 6021'28.20"E 29045'16.84"N7 6019'25.46"E
										Saran Minor RD 0 to Tail L&R													0		29045'30.22"N7 6026'10.97"E 29042'32.74"N7 6024'29.53"E
										Harsola Minor RD 0 to Tail L&R													0		29046'06.84"N7 6029'21.68"E 29044'59.06"N7 6028'34.13"E
										Titram Drain RD													0		29043'00.03"N7 6024'24.32"E 29042'01.36"N7 6024'34.24"E
										Sirsa Branch RD 190 to 218 L&R													0		29045'23.60"N7 6025'41.99"E290 44'30.29"N7602 1'17.51"E
										NK Railway Line KM 29-39 L&R													0		29046'51.90"N7 6022'27.21"E290 45'51.48"N7602 1'20.68"E
										Kalampur Minor RD 0-12 L&R													0		29036'24.32"N7 6021'30.33"E 29035'29.49"N7 6019'40.24"E
										Kasan Drain RD 0-11 L&R													0		29041'13.60"N7 6028'45.80"E 29042'36.89"N7 6025'43.64"E
										Kaithal Drain RD 48-80 L&R													0		29044'54.56"N7 6018'50.12"E 29046'13.85"N7 6013'02.37"E
										Sirsa Branch RD 218 to 294 L&R													0		29043'52.34"N7 6020'21.57"E 29043'03.79"N7 6018'40.76"E
										NK Railway Line KM 18-29 L&R													0		29045'20.51"N7 6020'15.37"E 29043'00.55"N7 6017'08.96"E
										Sajuma Minor RD 0-12 L&R													0		29043'50.90"N7 6018'03.33"E 29044'48.89"N7 6018'07.18"E
										Sirsa Branch RD 264 to 294 L&R													0		29.699329976.27 34862 29.651679 76.1989956

S#	File No	Approval Date	Approval Letter No.	Proposal No.	Description	Cat_ID	Area Diverted	No. of Trees Felling	Name of the Approved CA Site	Name of Proposed CA Site (**)	Wage Rate as per CA Scheme	CA Plantation Details (No of Plants to be Planted)	CA Plantation Details (1st Year Cost of Additional CA in Rs.)	Additional CA Plantation Details (No of Plants to be Planted)	Additional CA Plantation Details (1st Year Cost of Additional CA in Rs.)	Penal CA Plantation Details (No of Plants to be Planted)	Penal CA Plantation Details (1st Year Cost of Penal CA in Rs.)	Total Fencing Amount (CA + ACA + PCA)	Supervisory Charges (in Rs.)	Misc. Charges/Overhead (In Rs.)	CAT/ SMC (In Rs.)	Others Charges (in Rs.)	Total Amount	Remarks (Details of Other Charges)	Geo Coordinates (Minimum 4 Points (with KML File))
1	2	3	4	5	6	8	9	10	11	12	13	14	15	16	17	18	19	20	22	24	26	28	30	31	32
										Kapilmuni Drain RD 0-5 L&R													0		29.670819176.2242238 29.664199976.2306095
										NK Railway Line KM 39 to 49 L&R													0		29048'29.57"N76026'13.65"E 29049'14.52"N76027'51.33"E
										Geong Drain RD 0-6 L&R													0		-
Total Kaithal							26.7120	0				46533	5770092	0	0	0	0	12098554	2298731	0	0	0	20167376	-	-
Total North Circle							310.9841	65063				298146	88850511	58500	17092581	0	0	193687949	33857369	0	107762898	38129381	479380689	-	-
21	D-III-9434	09-03-2020	D-III-9434/7353	FP/HR/Approach/44609/2020	Diversion of 0.0144 ha. of forest land for proposed New retail outlet of IOCL on Karnal-Munak Road (MDR-115), RD 17.250 LHS at Village Gagsina, Block Gharaunda Distt. Karnal, (Haryana).	PP	0.0144	0	WIC Gagsinapul to Munak Head	Furlak Drain Raipur Jattan to Khorakheri	395	100	39500	0	0.00	0	0.00	80000.00	15770.00	0.00	52041.00	0.00	187311	-	-
22	D-III-9396	27-08-2020	D-III-9396/7294	FP/HR/Approach/46526/2020	Diversion of 0.0358 ha. of forest land for proposed path for M/s Eros Health care Pvt.Ltd. Situated at L/Side, NH-44, Village Uchana, Tehsil & Distt. Karnal, (Haryana).	OP	0.0358	5	Kachwa Minor RD 0-12.53	Furlak Drain Raipur Jattan to Khorakheri	395	100	39500	0	0.00	0	0.00	80000.00	15770.00	0.00	52041.00	0.00	187311	-	-
23	D-III-9178	05-10-2020	D-III-9178/7629	FP/HR/Approach/31151/2018	Diversion of forest land for access to M/s Punjab Agro along Mughal Majra road L/side at village Kunjpura under forest division and Distt. Karnal FP/HR/Approach/31151/2018	OP	0.0117	0	DUK Railway Line K.M 25.700 to 26.300	Furlak Drain Raipur Jattan to Khorakheri	395	100	39500	0	0.00	117	46215.00	66576.00	23540.00	0.00	139614.00	0.00	315445	-	-
24	D-III-9177	05-10-2020	D-III-9177/7632	FP/HR/Approach/31216/2018	Diversion of forest land for access to M/s Punjab Farm Equipments Pvt Ltd along Kunjpura Baragaon road R/side at Village Kunjpura Distt. Karnal FP/HR/Approach/31216/2018	OP	0.0089	0	DUK Railway line KM 25.700 to 26.300	Furlak Drain Raipur Jattan to Khorakheri	395	100	39500	0	0.00	89	35155.00	57985.00	20503.00	0.00	35798.00	0.00	188941	-	-
25	D-III-9587	01-12-2021	D-III-9587/126509/2019	FP/HR/Approach/43509/2019	Diversion of 0.0284 hec. of forest land only for access to BPCL Outlet situated on Karnal-Indri road, SH-07, near Km Stone No.7, Village Ramba, Tehsil & Distt. Karnal, (Haryana).	PP	0.0284	0	Kachwa Minor RD 0-12.53	Furlak Drain Raipur Jattan to Khorakheri	395	100	39500	0	0.00	0	0.00	80000.00	15770.00	0.00	52041.00	0.00	187311	-	-
26	D-III-9601	22-01-2021	D-III-9601/257009/2020	FP/HR/Approach/48009/2020	Diversion of 0.0837hec. of forest land only for access to BPCL Retail outlet, on Karnal to Pehowa road SH-09, Near KM Stone No.21, Village Sambhali, Tehsil Nissing& Distt. Karnal, Harvana.	PP	0.0837	10	New Nardak Drain RD 27-65 L/R Side	Furlak Drain Raipur Jattan to Khorakheri	395	167	65965	0	0.00	0	0.00	133600.00	26336.00	0.00	86909.00	0.00	312810	-	-

S#	File No	Approval Date	Approval Letter No.	Proposal No.	Description	Cat_ID	Area Diverted	No. of Trees Felling	Name of the Approved CA Site	Name of Proposed CA Site (**)	Wage Rate as per CA Scheme	CA Plantation Details (No of Plants to be Planted)	CA Plantation Details (1st Year Cost of Additional CA in Rs.)	Additional CA Plantation Details (No of Plants to be Planted)	Additional CA Plantation Details (1st Year Cost of Additional CA in Rs.)	Penal CA Plantation Details (No of Plants to be Planted)	Penal CA Plantation Details (1st Year Cost of Penal CA in Rs.)	Total Fencing Amount (CA + ACA + PCA)	Supervisory Charges (in Rs.)	Misc. Charges/Overhead (In Rs.)	CAT/ SMC (In Rs.)	Others Charges (in Rs.)	Total Amount	Remarks (Details of Other Charges)	Geo Coordinates (Minimum 4 Points) (with KML File)
1	2	3	4	5	6	8	9	10	11	12	13	14	15	16	17	18	19	20	22	24	26	28	30	31	32
27	D-III-9611	22-01-2021	D-III-9611/287	FP/HR/Approach/45393/2020	Diversion of 0.0141 ha. of forest land for development of our proposed Retail Outlet on Salwan-Panipat road,(ODR) RD 03.035(LHS), at Village Goli, Block-Assandh, Distt. Karnal (Haryana).	PP	0.0141	9	Refinery Chanel RD 0-14	Furlak Drain Raipur Jattan to Khorakheri	395	100	39500	0	0.00	0	0.00	80000.00	15770.00		52041.00	0.00	187311	-	-
28	D-III-9689	20-02-2021	D-III-9689/698	FP/HR/Approach/49652/2020	Diversion of 0.0236 ha. of forest land for access to IOCL retail outlet on Karnal-Munak road (MDR-115), RD 24.496(RHS) at Village Munak Block Assandh, Distt. Karnal (Haryana).	PP	0.0236	0	Refinery Chanel RD 0-14	Furlak Drain Raipur Jattan to Khorakheri	395	100	39500	12	4740.00	0	0.00	89600.00	15770.00	0.00	52041.00	0.00	201651	-	-
29	D-III-9586	24-02-2021	9- HRB095/2020-CHA	FP/HR/Approach/49166/2020	Diversion of 0.0637 ha. of forest land for development of our proposed Retail outlet on Karnal-Dhand-Pehowa road(SH-09) RD 20.130 (RHS), at Village Sambhli, Tehsil Nissing, Distt. Karnal, (Haryana).	PP	0.0637	10	Kachwa Minor RD 0-12.53	Furlak Drain Raipur Jattan to Khorakheri	395	127	50165	0	0.00	0	0.00	101600.00	20028.00		66092.00	0.00	237885	-	-
30	D-III-9448	30-03-2021	9- HRB074/2020-CHA	FP/HR/APPROACH/41825/2019	Diversion of 0.0054 hec. of forest land only for access to M/s Shree Hari Har Comfort on NH-1,(Now NH-44) to Kutail road (ODR), near K.m Stone no.02, at Village Kutail, Tehsil Gharaunda, Distt. Karnal, Haryana. Proposal FP/HR/APPROACH/41825/2019.	App.	0.0054	0	Refinery Channel RD 0 to 13.5	Furlak Drain Raipur Jattan to Khorakheri	395	100	39500	0	0.00	0	0.00	80000.00	15770.00		52041.00	0.00	187311	-	-
31	D-III-9687	15.06.2021	9- HRB020/2021-CHA	FP/HR/Approach/47260/2020	Diversion of 0.01118 hec. of forest land for access to M/s Lord Shiva Rice Mills on Karnal to Pehowa road (SH-09), near Km Stone No.18, Village Bir Dhandari, Tehsil Nigdhu & Distt. Karnal(HR.)	App.	0.0112	0	New Nardak Drain RD 27-65 both side	Furlak Drain Raipur Jattan to Khorakheri	395	100	39500	0	0.00	0	0.00	80000.00	15770.00	0.00	52041.00		187311	-	-
32	D-III-9612	09.07.2021	9- HRB066/2021-CHA	FP/HR/Approach/45139/2020.	Diversion of 0.0018 ha. of Forest land for access to Motor Garage (M/s Barkeley Motors Ltd.) on NH-44, Ambala-Delhi road R/Side K.M 113.670 in revenue estate of Village Kutail, Tehsil Gharaunda, Distt. Karnal, (Haryana). File No. : FP/HR/Approach/45139/2020.	App.	0.0018	0	Gudha Minor RD 0-15 R/Side	Furlak Drain Raipur Jattan to Khorakheri	395	100	39500	0	0.00	0	0.00	80000.00	15770.00	0.00	52041.00		187311	-	-

S#	File No	Approval Date	Approval Letter No.	Proposal No.	Description	Cat_ID	Area Diverted	No. of Trees Felling	Name of the Approved CA Site	Name of Proposed CA Site (**)	Wage Rate as per CA Scheme	CA Plantation Details (No of Plants to be Planted)	CA Plantation Details (1st Year Cost of Additional CA in Rs.)	Additional CA Plantation Details (No of Plants to be Planted)	Additional CA Plantation Details (1st Year Cost of Additional CA in Rs.)	Penal CA Plantation Details (No of Plants to be Planted)	Penal CA Plantation Details (1st Year Cost of Penal CA in Rs.)	Total Fencing Amount (CA + ACA + PCA)	Supervisory Charges (in Rs.)	Misc. Charges/Overhead (In Rs.)	CAT/ SMC (In Rs.)	Others Charges (in Rs.)	Total Amount	Remarks (Details of Other Charges)	Geo Coordinates (Minimum 4 Points) (with KML File)
1	2	3	4	5	6	8	9	10	11	12	13	14	15	16	17	18	19	20	22	24	26	28	30	31	32
33	D-III-9942	06.10.2021	iz/kk&Mh&rh&8737.@4075	FP/HR/Approach/36157/2018.	Diversion of 0.0071 ha of forest land for access to private property along NH-1 (now NH 44) km stone 113.620, L/side at Village Kutail under Forest Division & Distt. Karnal (Haryana). Proposal No. FP/HR/Approach/36157/2018.		0.0071	0	RF Uplri	Furlak Drain Raipur Jattan to Khorakheri	395	100	35910	0	0.00	0	0.00	30680.00	9322.00		30763.00	0.00	106675	-	-
34	D-III-9942	06.10.2021	iz/kk&Mh&rh&9942@4081	FP/HR/APPROACH/56071/2020	Diversion of 0.0191 ha. of forest land to proposed New Retail Outlet of IOCL at Village Mehmampur, Kunjipura to Mugal Majra road, RD 2.963(LHS), Distt. Karnal, Haryana. FP/HR/APPROACH/56071/2020	App.	0.0191	0	RF Baragao n	Furlak Drain Raipur Jattan to Khorakheri	395	100	39500	0	0.00	0	0.00	80000.00	15770.00	0.00	52041.00		187311	-	-
35	D-III-8772	10.09.2021	9-HRB044/2019-CHA	(FP/HR/TRANS/3619/2018).	Diversion of 0.8505 Hec. of forest land for construction of LILO of ckt of 220KV D/C Bastara-Kaul Line at 800KV S/Stn. HVDC Bhadson crossing various strips of protected forest land, under Forest Division & Distt. Karnal(Haryana) (FP/HR/TRANS/3619/2018).	Trans	0.8505	112	Yamuna Bandh RD 50-65 both side	Furlak Drain Raipur Jattan to Khorakheri	395	1701	610659	0	0.00	0	0.00	521887.00	159010.00		524732.00		1816288	-	-
36	D-III-9981	26.11.2021	iz/kk&Mh&rh&9981@5024	FP/HR/PIPELINE/122783/2021	Request for Noc of 0.317 ha. of forest land for laying of 12" dia steel CNG gas pipeline starting from NH-44 near Jhilmil Dhaba to Karnal-Kaithal road upto NBK Link Canal Bridge (via WJC Bye-Pass) under Division & Distt. Karnal, Haryana. Proposal No. FP/HR/PIPELINE/122783/2021	Pipeline	0.3170	0	RF Baragao n	Furlak Drain Raipur Jattan to Khorakheri	395	0	0	900	355500.00	0	0.00	720000.00	0.00	0.00	425790.00		1501290	-	-
37	D-III-9967	13.12.2021	9-HRB131/2021-CHA	FsP/HR/APPROACH/142199/2021.	Diversion of 0.0509 ha. of forest land used only for access to M/s Alpha Corp Development Pvt. Ltd.(Commercial Site) situated at K.M 1.300 (RHS), Karnal-Ramba-Indri-Ladwa road (SH-7), under Division & Distt. Karnal, (Haryana). Proposal No. FsP/HR/APPROACH/142199/2021.	App.	0.0509	0	RF UPLI	Furlak Drain Raipur Jattan to Khorakheri	395	102	40290	0	0.00	0	0.00	81600.00	16085.00	0.00	53082.00		191057	-	-

S#	File No	Approval Date	Approval Letter No.	Proposal No.	Description	Cat_ID	Area Diverted	No. of Trees Felling	Name of the Approved CA Site	Name of Proposed CA Site (**)	Wage Rate as per CA Scheme	CA Plantation Details (No of Plants to be Planted)	CA Plantation Details (1st Year Cost of Additional CA in Rs.)	Additional CA Plantation Details (No of Plants to be Planted)	Additional CA Plantation Details (1st Year Cost of Additional CA in Rs.)	Penal CA Plantation Details (No of Plants to be Planted)	Penal CA Plantation Details (1st Year Cost of Penal CA in Rs.)	Total Fencing Amount (CA + ACA + PCA)	Supervisory Charges (in Rs.)	Misc. Charges/Overhead (In Rs.)	CAT/ SMC (In Rs.)	Others Charges (in Rs.)	Total Amount	Remarks (Details of Other Charges)	Geo Coordinates (Minimum 4 Points) (with KML File)
1	2	3	4	5	6	8	9	10	11	12	13	14	15	16	17	18	19	20	22	24	26	28	30	31	32
38	D-III-4815	01-05-2022	9- HRB067/2014-CHA	FP/HR/OT HERS/4322/2011.	Diversion of 0.0062 ha. of forest land for access to M/s Mehta Banquet Hall along Karnal kachhwa road, KM 3-4, L/Side, Village Saidpura, under Forest Division & Distt. Karnal (Haryana). Proposal No.-: FP/HR/OTHERS/4322/2011.	App.	0.0062	0	R.F BARAG AON	Furlak Drain Raipur Jattan to Khorakheri	395	20	7900	0	0.00	62	24490.00	65600.00	12931.00	0.00	26776.00		137697	-	-
39	D-III-9588	13-01-2021	D-III-9588/147	FP/HR/Approach/47716/2020	Diversion of 0.0806 hec. of forest land only for access to BPCL Outlet situated on Karnal-Kaithal road, SH-08, K.m Stone 35.460, R/Side, Village Nissing, Tehsil & Distt. Karnal, (Haryana).	PP	0.0806	0	Tharota Minor	Furlak Drain Raipur Jattan to Khorakheri	395	161	63595	0	0.00	0	0.00	128800.00	25390.00	0.00	83786.00	0.00	301571	-	-
40	D-III-4013	20-04-2011	9- HRB010/2011-CHA/3457	FP/HR/OT HERS/773/2011	Diversion of forest land for access to Best Food International Pvt. Ltd. situated along Karnal-Indri Road Km. 7-8, R/side at village Darar, Distt. Karnal.		0.0191	0	Karnal-Assandh road km. 19-20 & Same penal Site	Throta Minor	395	0	3914	0	0.00	38	3914.00	27600.00	4014.00		0.00		39442	-	-
41	D-III-5782	28-05-2014	9- HRB078/2014-CHA	FP/HR/Others/3814/2013	Diversion of forest land for access to retail outlet of Essar Oil Ltd. along Karnal-Assandh road, Km. 29-30, R/side, at village Alawala Distt. Karnal		0.0150	1	RF BASSIE Coup No. 2	Throta Minor	395	0	3720	0	0.00	0	0.00	7800.00	1482.00		0.00		13002	-	-
42	D-III-5823	07-07-2014	9- HRB147/2014-CHA	FP/HR/Others/4229/2014	Diversion of forest land for access to retail outlet of HPCL along Karnal-Munak road, Km. 11-12, L/side, at village Beejna Distt. Karnal		0.0129	0	RF Bassi	Throta Minor	395	0	3224	0	0.00	0	0.00	6760.00	1284.00		0.00		11268	-	-
43	D-III-5753	21-04-2015	9- HRB035/2014-CHA	FP/HR/TRANS/3399/2013	Diversion of forest land in favour of Power Grid Corporation of India Ltd. for laying of 765 KV SC Meerut-Moga transmission line (Part-I) crossing through various forest strips Distt. Karnal	TLP	2.4512	608	RF Bassi	Throta Minor	395	5218	647032	0	0.00	0	0.00	1356680.00	257769.20	0.00		0.00	2261481	-	-
44	D-III-9604	10.05.2021	9- HRB002/2021-CHA	FP/HR/APPROACH/48366/2020.	Diversion of 0.0134 ha. of forest land for development of our proposed Retail outlet in Nissing-Singhriadi, at town nissing, Tehsil Nissing, Distt. Karnal. (Haryana). FP/HR/APPROACH/48366/2020.	App.	0.0134	0	Nissing Drain	Throta Minor	395	100	39500	0	0.00	0	0.00	80000.00	15770.00	0.00	52041.00		187311	-	-

S#	File No	Approval Date	Approval Letter No.	Proposal No.	Description	Cat_ID	Area Diverted	No. of Trees Felling	Name of the Approved CA Site	Name of Proposed CA Site (**)	Wage Rate as per CA Scheme	CA Plantation Details (No of Plants to be Planted)	CA Plantation Details (1st Year Cost of Additional CA in Rs.)	Additional CA Plantation Details (No of Plants to be Planted)	Additional CA Plantation Details (1st Year Cost of Additional CA in Rs.)	Penal CA Plantation Details (No of Plants to be Planted)	Penal CA Plantation Details (1st Year Cost of Penal CA in Rs.)	Total Fencing Amount (CA + ACA + PCA)	Supervisory Charges (in Rs.)	Misc. Charges/Overhead (In Rs.)	CAT/ SMC (In Rs.)	Others Charges (in Rs.)	Total Amount	Remarks (Details of Other Charges)	Geo Coordinates (Minimum 4 Points) (with KML File)
1	2	3	4	5	6	8	9	10	11	12	13	14	15	16	17	18	19	20	22	24	26	28	30	31	32
45	iz/kk&Mh&rh u&9619	01-06-2022	iz/kk&M h&rh u&9619	FP/HR/AP PROACH/46128/2020.	Diversion of 0.0224 ha. of forest land for access to the proposed petrol pump of HPCL on Kaithal-Karnal road (SH-08), Near K.M Stone No.41 at Village Bastali, Tehsil Nissing, Distt. Karnal (Haryana). FP/HR/APPROACH/46128/2020.	App.	0.0224	0	Indri Drai RD Bajida Kachwa road to Karnal Kaithal road	Throta Minor	395	100	39500	0	0.00	0	0.00	80000.00	15770.00	0.00	52041.00		187311	-	-
46	D-III-4447	11-01-2011	9-HRB732/2010-CHA/317	FP/HR/OT HERS/382/2010	Diversion of forest land for access to retail outlet of HPCL along SH-7, Karnal-Indri road, L/side at village Neorta Distt. Karnal.		0.0527	0	NBK Link RD Nadana Pul to Jatpura Pul B/s	Sarsa Branch RD 45-117	395	0	10126	0	0.00	0	0.00	19920.00	3652.00	0.00	0.00		33698	-	-
47	D-III-3950	22-03-2011	9-HRB558/2009-CHA/2640	FP/HR/TR ANS/242/2009	Diversion of forest land for erection of 132 KV Nilokheri-Kirmich line, Distt. Karnal		0.4482	20	Indri-escape RD Gudpur pool to Fazilpur bridge B/s	Sarsa Branch RD 45-117	395	0						0.00					0	-	-
48	D-III-9566	12-08-2020	D-III-9566	FP/HR/Approach/43732/2020	Diversion of 0.0298 ha. of forest land for development of proposed Retail Outlet between Mile Stone no. 15-17 on RHS SH-07, Village Nortia (From Karnal to Indri road.) RD 15.700(RHS), Tehsil Indri, Distt. Karnal (Haryana)	PP	0.0298	0	Kheri Tubewell Chanel T.No.45-60	Sarsa Branch RD 45-117	395	100	39500	0	0.00	0	0.00	80000.00	15770.00	0.00	52041.00	0.00	187311	-	-
49	D-III-9646	15-02-2021	D-III-9646/577	FP/HR/Approach/43947/2020	Diversion of 0.0153 ha. of forest land for development of our proposed Retail outlet at on Taraori-Sounkra road, RD 3.920(RHS), at Village/Town Pakhana, Block-nilokheri, Distt. Karnal (Harvana).	PP	0.0153	9	Indri Drain RD 0-4L/R Side	Sarsa Branch RD 45-117	395	100	39500	0	0.00	0	0.00	80000.00	15770.00	0.00	52041.00	0.00	187311	-	-
50	D-III-9597	19-02-2021	D-III-9597/683	FP/HR/Approach/47883/2020	Diversion of 0.0174 ha. of forest access to IOCL retail outlet on Karnal-Ladwa road(SH-07), at km 14.052(LHS), Village Janesro, Tehsil Indri, Distt. Karnal (Harvana).	PP	0.0174	0	WJC Main RD 0-30	Sarsa Branch RD 45-117	395	100	39500	0	0.00	0	0.00	80000.00	15770.00	0.00	52041.00	0.00	187311	-	-
51	D-III-9700	25-02-2021	D-III-9700/762	FP/HR/Approach/44857/2020	Diversion of 0.0284 ha. of forest land for access to IOCL Retail Outlet on Delhi-Ambala road NH-1(New NH-44), near Km Stone 113, Village Kutail, Tehsil Gharaunda, Distt. Karnal (Harvana).	PP	0.0284	0	Kurlan Minor RD 0 to tail	Sarsa Branch RD 45-117	395	100	39500	0	0.00	0	0.00	80000.00	15770.00	0.00	52041.00	0.00	187311	-	-

S#	File No	Approval Date	Approval Letter No.	Proposal No.	Description	Cat_ID	Area Diverted	No. of Trees Felling	Name of the Approved CA Site	Name of Proposed CA Site (**)	Wage Rate as per CA Scheme	CA Plantation Details (No of Plants to be Planted)	CA Plantation Details (1st Year Cost of Additional CA in Rs.)	Additional CA Plantation Details (No of Plants to be Planted)	Additional CA Plantation Details (1st Year Cost of Additional CA in Rs.)	Penal CA Plantation Details (No of Plants to be Planted)	Penal CA Plantation Details (1st Year Cost of Penal CA in Rs.)	Total Fencing Amount (CA + ACA + PCA)	Supervisory Charges (in Rs.)	Misc. Charges/Overhead (In Rs.)	CAT/ SMC (In Rs.)	Others Charges (in Rs.)	Total Amount	Remarks (Details of Other Charges)	Geo Coordinates (Minimum 4 Points) (with KML File)
1	2	3	4	5	6	8	9	10	11	12	13	14	15	16	17	18	19	20	22	24	26	28	30	31	32
52	D-III-9734	15-03-2021	D-III-9734/1052	FP/HR/Approach/50572/2020	Diversion of 0.0096 ha. of forest land for access to IOCL Retail Outlet on Padwala-Ramana Ramani road, ODR Rd 04.056(LHS) at Village Ramana Ramani, Tehsil Nigdhu, Distt. Karnal (Haryana).	PP	0.0096	0	Nissing Drain RD 0 to 10 L/R side	Sarsa Branch RD 45-117	395	100	39500	2	790.00	0	0.00	81600.00	15770.00	0.00	52041.00	0.00	189701	-	-
53	D-III-9739	16-03-2021	D-III-9739/1079	FP/HR/Approach/48814/2020	Diversion of 0.0175 ha. of forest land for access to the proposed retail outlet of Bharat Petroleum Corporation Ltd. at Village Amin on Amin-Samana road, Khasra No.124/7.14/2. Tehsil Thanesar, Distt. Kurukshetra, Division Karnal, Haryana.	PP	0.0175	11	Kheri Tubewell Chanel T.No.45-60	Sarsa Branch RD 45-117	395	110	43450	0	0.00	0	0.00	88000.00	17347.00		57245.00	0.00	206042	-	-
54	D-III-9613	20.05.2021	9-HRB030/2021-CHA	FP/HR/APPROACH/45015/2020	Diversion of 0.0273 ha. of forest land to access to our HPL Go retail outlet n Delhi—Panipat-Ambala oad NH-1Now NH-44 near KM Stone no. 146, at Village Manak Majra, Tehsil Nilokheri, Distt. Karnal, Haryana	App.	0.0273	9	Sagga Minor RD 0-4 both Side	Sarsa Branch RD 45-117	395	100	39500	0	0.00	0	0.00	80000.00	15770.00		52041.00	0.00	187311	-	-
55	D-III-9822	27.05.2021	iz&kk&Mh&rh&u&9822@1593	FP/HR/APPROACH/121707/2021	Diversion of 0.0082 ha. of forest land for access to the proposed petrol pump of Hindustan Petroleum Corporation Ltd. on Karnal-Ramba-Indri-Ladwa Road(SH-07), between km stone no-18-19. At Village-Gudha, Tehsil-Indri, Disst-Karnal, Haryana.FP/HR/APPROACH/121707/2021	App.	0.0082	0	Nissing Drain RD 0-10 both side	Sarsa Branch RD 45-117	395	100	39500	0	0.00	0	0.00	80000.00	15770.00	0.00	52041.00	0.00	187311	-	-
56	D-III-9833	11.06.021	iz&kk&Mh&rh&u&9833@1758	FP/HR/Approach/50313/2020	Diversion of 0.0520 hectare of forest land to proposed New Retail Outlet of IOCL on NH-44(Old NH-1) Delhi to Ambala Road, at Near KM Stone No.145.00 (LHS) Village Manak Majra Tehsil Nilokheri, Distt. Karnal (Haryana) under Forest Division Karnal, (Haryana).	App.	0.0520	17	Kheri Tubewell Channel T No. 45-60 both side	Sarsa Branch RD 45-117	395	170	67150	0	0.00	0	0.00	136000.00	26809.00		88470.00	0.00	318429	-	-

S#	File No	Approval Date	Approval Letter No.	Proposal No.	Description	Cat_ID	Area Diverted	No. of Trees Felling	Name of the Approved CA Site	Name of Proposed CA Site (**)	Wage Rate as per CA Scheme	CA Plantation Details (No of Plants to be Planted)	CA Plantation Details (1st Year Cost of Additional CA in Rs.)	Additional CA Plantation Details (No of Plants to be Planted)	Additional CA Plantation Details (1st Year Cost of Additional CA in Rs.)	Penal CA Plantation Details (No of Plants to be Planted)	Penal CA Plantation Details (1st Year Cost of Penal CA in Rs.)	Total Fencing Amount (CA + ACA + PCA)	Supervisory Charges (in Rs.)	Misc. Charges/Overhead (In Rs.)	CAT/ SMC (In Rs.)	Others Charges (in Rs.)	Total Amount	Remarks (Details of Other Charges)	Geo Coordinates (Minimum 4 Points) (with KML File)
1	2	3	4	5	6	8	9	10	11	12	13	14	15	16	17	18	19	20	22	24	26	28	30	31	32
57	D-III-3929	16.08.2021	iz/kk&Mh&rh&929@2712	FP/HR/TRANS/234/2009.	Diversion of 0.0030 hectare of forest land in favour of Executive Engineer, TS Division, HVPNL Karnal for erecting 132 KV S/C Karnal-Indri line at 220 KV Sub Station Unispur, under forest Division and Distt.Karnal. FP/HR/TRANS/234/2009.	Trans	0.0030	0	Indri Escape WJC Head to Drain No. 2 both Side	Sarsa Branch RD 45-117	395	100	35910	0	0.00	0	0.00	30680.00	9322.00	0.00	30763.00	0.00	106675	-	-
58	D-III-9151	18.08.2021	iz/kk&Mh&rh&151@2748	FP/HR/ROAD/40336/2019	Diversion of 0.108 ha of forest land in favour of Executive Engineer Indri Water Services division, I&WR Deptt. Karnal for construction of new bridge on Main Line Lower (MLL) Canal at RD 182000, Tehsil Indri under forest division & Distt. Karnal, Haryana. FP/HR/ROAD/40336/2019	Road	0.1080	42	Kheri Tubewell Channel T No. 45-60 both side	Sarsa Branch RD 45-117	395	420	165900	0	0.00	0	0.00	128856.00	45562.00		150353.00	0.00	490671	-	-
59	D-III-9638	26.08.2021	iz/kk&Mh&rh&9638@2925	FP/HR/APPROACH/49439/2020.	Diversion of 0.0334 ha. of forest land for access to the proposed petrol pump of HPCL on Nilokheri-Karsa-Dhand road (SH-33), at Village Nilokheri, Near KM Stone No. 01, Tehsil Nilokheri, Distt. Karnal (Haryana). FP/HR/APPROACH/49439/2020.	App.	0.0334	1	Sirsa Branch RD 18-45 Both Sides	Sarsa Branch RD 45-117	395	100	39500	0	0.00	0	0.00	80000.00	15770.00		52041.00	0.00	187311	-	-
60	D-III-6644	28.09.2021	9-HRB067/2016-CHA	FP/HR/TRANS/15987/2015.	Diversion of 0.4104 ha. in Karnal Division of forest land for erection of 132 KV D/C T.S line from 132 KV S/Stn Bhadson to 132 KV S/Stn Indri, under forest division distt. Karnal (Haryana). Online Proposal No FP/HR/TRANS/15987/2015	Trans	0.4104	100	Sirsa Branch RD 18-45 Both Sides	Sarsa Branch RD 45-117	395	1000	172000	0	0.00	0	0.00	306800.00	67880.00		224004.00	0.00	770684	-	-
61	D-III-10005	21.10.2021	iz/kk&Mh&rh&10005@4473	FP/HR/APPROACH/141351/2021	Diversion of 0.0542 ha. of forest land for access to retail outlet of IOC Ltd. Along Indri Kurukshetra road RD 4.425, R/Side at Village Butankheri under forest Division & Distt. Karnal(Haryana) FP/HR/APPROACH/141351/2021	App.	0.0542	2	Kheri Tubewell Channel RD 0-34 both side	Sarsa Branch RD 45-117	395	108	42660	0	0.00	0	0.00	86400.00	17032.00		56204.00	0.00	202296	-	-

S#	File No	Approval Date	Approval Letter No.	Proposal No.	Description	Cat_ID	Area Diverted	No. of Trees Felling	Name of the Approved CA Site	Name of Proposed CA Site (**)	Wage Rate as per CA Scheme	CA Plantation Details (No of Plants to be Planted)	CA Plantation Details (1st Year Cost of Additional CA in Rs.)	Additional CA Plantation Details (No of Plants to be Planted)	Additional CA Plantation Details (1st Year Cost of Additional CA in Rs.)	Penal CA Plantation Details (No of Plants to be Planted)	Penal CA Plantation Details (1st Year Cost of Penal CA in Rs.)	Total Fencing Amount (CA + ACA + PCA)	Supervisory Charges (in Rs.)	Misc. Charges/Overhead (In Rs.)	CAT/SMC (In Rs.)	Others Charges (in Rs.)	Total Amount	Remarks (Details of Other Charges)	Geo Coordinates (Minimum 4 Points) (with KML File)
1	2	3	4	5	6	8	9	10	11	12	13	14	15	16	17	18	19	20	22	24	26	28	30	31	32
62	D-III-9910	12.11.2021	iz&kk&Mh&rhu&910@4757	FP/HR/APPROACH/46626/2020	Diversion of 0.0491 ha. of forest land for access to IOCL retail outlet at Badheri on SH-07(On Indri-Ladwa road) RD 20.675(LHS) at Village Badheri Block Indri, Distt. Karnal(Haryana) FP/HR/APPROACH/46626/2020	App.	0.0491	0	Kheri Tubewell Channel T No. 45-60 both side	Sarsa Branch RD 45-117	395	100	39500	0	0.00	0	0.00	80000.00	15770.00	0.00	52041.00	0.00	187311	-	-
63	D-III-9621	13.12.2021	9-HRB013/2021-CHA	FP/HR/APPROACH/46764/2020	Diversion of 0.0044 hec. of forest land only for access to Hotel & Restaurant Belonging to Sh. Shubham Kamboj S/o Sh. Parveen Kumar on Karnal-Ladwa road (SH-07), Near Km Stone No. 27, Village Khanpur, Tehsil indri, & Distt. Karnal, Haryana. FP/HR/APPROACH/46764/2020	App.	0.0044	2	WIC Main RD 0-13 R/Side	Sarsa Branch RD 45-117	395	100	39500	0	0.00	0	0.00	80000.00	15770.00		52041.00	0.00	187311	-	-
64	D-III-10019	01-06-2022	iz&kk&Mh&rhu&10019@6002	FP/HR/APPROACH/71867/2020	Diversion Forest Land of 0.0273 ha. for access to IOCL Retail Outlet On Karnal-Kurukshetra Road, NH-1 (New NH-44), Near KM Stone No.146 (RHS), Village Manak Majra, Tehsil Nilokheri & Distt. Karnal (Haryana). FP/HR/APPROACH/71867/2020.	App.	0.0273	2	PF Kheri Tubewell Channel RD 0 to 40	Sarsa Branch RD 45-117	395	100	39500	0	0.00	0	0.00	80000.00	15770.00		52041.00	0.00	187311	-	-
65	D-III-1580	01-05-2022	9-HRB742/2007-CHA	FP/HR/OTHERS/441/2007	Diversion of 0.0058 hectare of forest land for approach road to retail outlet of IOCL Ltd. at Village GarhiBharal on Devipur Barana road under Forest Division & Distt. Karnal. Online Proposal No. FP/HR/OTHERS/441/2007	App.	0.0058	0	NBK Link, RD 65-85 L&R Side	Sarsa Branch RD 45-117	395	100	39500	0	0.00	58	22910.00	80000.00	15770.00	0.00	52041.00	0.00	210221	-	-
Total Karnal							343.2662	66033		-		12004	3057070	914	361030	364	132684	5955024	1128008	0	3277324	0	13911140	-	-
66	D-III-8179	14-03-2018	D-III-8179/4288	FP/HR/Road/27074/2017	Diversion of forest land in favour of Executive Engg. Provincial division PWD B&R Panipat for construction of Bypass Madloda from Madloda Kavi road to Shera Thirana Chowk Government college women HB colony New Anaj Mandi Madloda upto SH 14 aat 1.935 to RD 5.205 Distt. Panipat.	Road	0.7400	14	Madloda Minor RD 0 to 80	Old Rohtak Canal	224	1475	253700	660	113520	0	0	655018	100123	0	0	0	1122361	0	-

S#	File No	Approval Date	Approval Letter No.	Proposal No.	Description	Cat_ID	Area Diverted	No. of Trees Felling	Name of the Approved CA Site	Name of Proposed CA Site (**)	Wage Rate as per CA Scheme	CA Plantation Details (No of Plants to be Planted)	CA Plantation Details (1st Year Cost of Additional CA in Rs.)	Additional CA Plantation Details (No of Plants to be Planted)	Additional CA Plantation Details (1st Year Cost of Additional CA in Rs.)	Penal CA Plantation Details (No of Plants to be Planted)	Penal CA Plantation Details (1st Year Cost of Additional CA in Rs.)	Total Fencing Amount (CA + ACA + PCA)	Supervisory Charges (in Rs.)	Misc. Charges/Overhead (In Rs.)	CAT/SMC (In Rs.)	Others Charges (in Rs.)	Total Amount	Remarks (Details of Other Charges)	Geo Coordinates (Minimum 4 Points) (with KML File)
1	2	3	4	5	6	8	9	10	11	12	13	14	15	16	17	18	19	20	22	24	26	28	30	31	32
67	D-III-8200	09-04-2018	9- HRB003/2018-CHA	FP/HR/Road/29248/2017	Diversion of forest land for access to M/s Paradise Tex along Israna Seenk road ODR vide Pardhana ahar chhichhrana between 3-4 KM at village Pardhana distt. Panipat	Road	0.0100	0	Madlouna Minor RD 0 to 80	Madlouna Minor RD 0 to 80	224	50	8600	0	0	0	0	15340	3394	0	0	0	27334	0	-
68	D-III-6732	03-05-2018	9- HRB151/2016-CHA	FP/HR/Others/7831/2014	Diversion of forest land as per NHAI guidelines for construction of deceleration and acceleration lane for existing retail outlet of HPCL along Rohtak - Panipat road NH 71 A (New NH 709) Km. stone 62-63 (new RD 62.755) L/side, at village Israna, Distt. Panipat	Others	0.1100	59	Delhi Branch RD 38-40	Old Rohtak Canal	224	660	101480	70	12040	0	0	206982	39990	0	0	0	360492	0	-
69	D-III-8735	23-10-2019	9- HRB034/2019-CHA	FP/HR/Road/38921/2019	Diversion of forest land in favour of Executive Engineer Panipat water supply Division PWD (I & WR) Panipat for construction of Road on abandoned panipat Minor from Refinery road to Balvikas School reach RD 9200 to 14100 Distt. Panipat	Road	0.3600	98	Old Rohtak Canal	Old Rohtak Canal	326.82	980	351918	266	95521	0	0	382273	116153	0	301473	0	1247338	0	-
70	D-III-8631	15-11-2019	D-III-8631/3269	FP/HR/Approach/36312/2018	Diversion of forest land for access to retail outlet of HPC Ltd along NH-1 New NH 44 Delhi Ambala road near KM stone 76 R/side at village Karhans Distt. Panipat	Approach	0.0042	0	Nohra Drain RD 10 to 43 L&R	Old Rohtak Canal	326.82	100	35910	0	0	0	0	30680	9322	0	30763	0	106675	0	-
71	D-III-9255	12-01-2021	D-III-9255/108	FP/HR/Approach/43692/2020	Diversion of forest land for access to retail outlet of BPC Ltd along Panipat Jind road SH 14 near KM stone 21 L/side at village Nara Distt. Panipat	Approach	0.0200	0	Unlta Minor RD 0 to 1 L/Rside	Unlta Minor RD 0 to 1 L/Rside	326.82	100	35910	0	0	0	0	30680	9322	0	30763	0	106675	0	-
72	D-III-10057	07-10-2022	9- HRB161/2021-CHA	FP/HR/Approach/139342/2021	Diversion of Forest Land of 0.0091 Ha. for access to M/s Kanha Textile Mill on Naultha - Damiyana (Upto SH-11) via Brahman Majra - Bhaupur - Nain - Alupur road (ODR), near km stone no. 06 (RHS), Village Brahman Majra, Tehsil & Distt. Panipat (HR)	Approach	0.0091	3	Puther Drain (Bandh Village to Kakoda Village) L/Side	Puther Drain (Bandh Village to Kakoda Village) L/Side	347.08	100	39500	0	0	0	0	80000	15770	0	52041	0	187311	0	-
Total Panipat							1.2533	174	-	-	3465	827018	996	221081	0	0	1400973	294074	0	415040	0	3158186	-	-	
73	D III 3112	22-02-2008	9- HRB719/2007-CHA/1364		Diversion of forest land in favour of Executive Engineer, Construction No. 28, Sonipat for construction of Carrier Lined Channel RD 32700 to 335986	PP	4.84+167.193	956	Delhi RD 25 to 35 R/s (36.66 RKM)	Ochandi Minor RD 0-20 Mundka Minor RD 0-15	135	2600	2569023	0	0	0	0	0	0	0	0	640963	3209986	-	28050'02.64" 28047'30.05"

S#	File No	Approval Date	Approval Letter No.	Proposal No.	Description	Cat_ID	Area Diverted	No. of Trees Felling	Name of the Approved CA Site	Name of Proposed CA Site (**)	Wage Rate as per CA Scheme	CA Plantation Details (No of Plants to be Planted)	CA Plantation Details (1st Year Cost of Additional CA in Rs.)	Additional CA Plantation Details (No of Plants to be Planted)	Additional CA Plantation Details (1st Year Cost of Additional CA in Rs.)	Penal CA Plantation Details (No of Plants to be Planted)	Penal CA Plantation Details (1st Year Cost of Penal CA in Rs.)	Total Fencing Amount (CA + ACA + PCA)	Supervisory Charges (in Rs.)	Misc. Charges/Overhead (In Rs.)	CAT/ SMC (In Rs.)	Others Charges (in Rs.)	Total Amount	Remarks (Details of Other Charges)	Geo Coordinates (Minimum 4 Points) (with KML File)
1	2	3	4	5	6	8	9	10	11	12	13	14	15	16	17	18	19	20	22	24	26	28	30	31	32
					(Channel to supply water to Delhi), Distt. Sonapat (link with D-III-1094) (CAMP A) 10-11 (1)					CLC RD 0-12		1000											0		28049'45.16"
										Delhi Tail RD 0-12		1000											0		28049'45.37"
										Drain No. 6		2000											0		28056'49.77"
										Yamuna Bundh (Jhundpur to Jagdishpur		1500											0		28057'14.03"
										Yamuna Bundh (Barolito Garh Mirakpur		1500											0		28059'10.54"
										Drain No.8		1000											0		28053'19.88"
74	D-III-3762	23-12-2009	9- HRB316/ 2009-CHA/690 7		Diversion of forest land for construction of Grade Separator at NH-1 & Kundli Manesar-Palwal Expressway & NH-1 & Eastern Peripheral Expressway,		8.5600	593	Drain No. 8 RD 0 to 20 B/s	Jattola Minor	151	1000	2661000	0	0	0	0	600000	102000		0	0	3363000	-	-
										Rohna Minor		2000											0		28054'42.16"
										Mandori Darin		1000											0		28053'13.46"
										Yamuna Bundh		2000											0		28053'16.70"
75	D-III-4188B	40724.0000	9- HRB280/ 2011-CHA/581 9		Diversion of forest land in favour of Project Director, PIU, NHAI Panipat for widening of NH 71-A km. 8.60 to 12.55 & 14.7 to 16.4 falling under Rohtak district and km. 24.400 to 28.000 km. 29.400 to 31.650 & 36.000 to 48.175 falling under District Sonipat and Rohtak. Link with file No. 4188 (Dummy file)	PP	14.8000	9228	Gangesar Minor	Ishapur kheri Drain	179	33500	1842500	0	0	0	0	1289467	396947		0	0	3528914	-	-
										Bhawer Link Drain													0		29.161264
										Raja Kaccha Goher													0		29.211686
										BSB Nahar													0		29.226231
										Drain No 3													0		29.158543
										Drain No 4													0		29.174438
										Kasandi Minor													0		29.119901
										D.D No 8													0		29.157122
										D.D No 8													0		28.995768
										Kahni Drain													0		29.100493
										Butana Distry Butry													0		29.015894
										Sink Drain													0		29.174901
										Juan Distt. RD 0-20													0	-	-
										Bhainswal Distt. RD 25-50													0	-	-
										Delhi Branch RD 160-175													0	-	-
					Total Sonipat		23.3600	10777		-		51600	7072523	0	0	0	0	1889467	498947	0	0	640963	10101900	-	-
76	D-III-5283	11-4-2013	9- HRB099/ 2013-CHA	--	Diversion of forest land in favour of Power Grid Corporation of India, Bhiwani for erection of 400 KV D/C Bhiwani-Jind Transmissoin line crossing through various forest strips Distt. Rohtak	TLP	0.3772	28	Meham-Bhiwani road Km. 2-8	Meham-Bhiwani road Km. 2-8	190	755	93620	0	0	0	0	196300	37297	0	0	0	327217	-	28°57'30.96"N 76°17'41.34"E 28°57'30.77"N 76°17'41.78"E 28°54'21.16"N 76°15'22.38"E 28°54'21.04"N 76°15'23.09"E

S#	File No	Approval Date	Approval Letter No.	Proposal No.	Description	Cat_ID	Area Diverted	No. of Trees Felling	Name of the Approved CA Site	Name of Proposed CA Site (**)	Wage Rate as per CA Scheme	CA Plantation Details (No of Plants to be Planted)	CA Plantation Details (1st Year Cost of Additional CA in Rs.)	Additional CA Plantation Details (No of Plants to be Planted)	Additional CA Plantation Details (1st Year Cost of Additional CA in Rs.)	Penal CA Plantation Details (No of Plants to be Planted)	Penal CA Plantation Details (1st Year Cost of Penal CA in Rs.)	Total Fencing Amount (CA + ACA + PCA)	Supervisory Charges (in Rs.)	Misc. Charges/Overhead (In Rs.)	CAT/ SMC (In Rs.)	Others Charges (in Rs.)	Total Amount	Remarks (Details of Other Charges)	Geo Coordinates (Minimum 4 Points) (with KML File)
1	2	3	4	5	6	8	9	10	11	12	13	14	15	16	17	18	19	20	22	24	26	28	30	31	32
77	D-III-5293	18-10-2013	9- HRB750/2012-CHA	--	Diversion of forest land in favour of Exe.Engineer, T.S. Divin. HVPNL for construction of existing 132 KV D/C Sub Station Kalanaur to Meham transmission line, Distt. Rohtak.	TLP	0.5883	51	Rohtak-Bhiwani Railway line Km. 14-20 L/side	Rohtak-Bhiwani Railway line Km. 14-20 L/side	190	1167	144708	0	0	0	0	303420	57650	0	0	534940	1040718	-	28°50'40.04"N 76°25'1.15"E 28°50'39.52"N 76°25'1.35"E 28°49'57.26"N 76°21'7.73"E 28°49'56.56"N 76°21'7.61"E
78	D-III-9502	14.07.2021	D-III-9502 dt 14-07-2021	FP/HR/WATER/454 14/2020	Diversion of 0.21 Ha. of forest land for laying of water supply pipe line along Rohtak-Bhiwani road, from water works Bhali to Proposed water works Dobh at Billage dohb, under forest division and Distt. Rohtak.	RD	0.2100	1	Timarpur Minor RD Khanour Distry to tail L&R Side	Timarpur Minor RD Khanour Distry to tail L&R Side	326.82	420	165904	250	98752	0	0	536000	62521	0	206319	0	1069496	-	28°50'10.59"N 76°28'18.50"E 28°50'10.58"N 76°28'18.54"E 28°49'23.38"N 76°29'35.25"E 28°49'23.27"N 76°29'35.13"E
79	D-III-3041	28-1-2008	9- HRB576/2007-CHA/1075	--	Diversion of forest land in favour of HUDA for construction of road for HUDA sectors from village Bohar (sec-2) to NH-71A (sectors 3,4,5,6,36 & 37), Distt. Rohtak (CAMP)	HUDA	0.3834	328	Baniyani-Patwapur Garhi Road, Km 1.4-5.4 R/s	BSB Canal RD 40 to 46 R/Side	100	1917	143349	0	0	0	0	154216	24731	0	0	0	322296	-	29° 3'51.79"N 76°27'39.70"E 29° 3'52.10"N 76°27'39.42"E 29° 3'17.29"N 76°26'40.24"E 29° 3'17.57"N 76°26'40.04"E
80	D-III-4028	10-8-2021	9- HRC127/2010-CHA	--	Diversion of forest land in favour of PWD B&R for 4 Lanning of Rohtak-Hisar road (NH-10) km. 79.200 to 86.800 Distt, Rohtak.	RD	6.0800	928	titoli minor Rd 0 to 20 L& R side	Titoli Minor	148	12160	668800	0	0	0	0	1459200	243200	0	0	0	2371200	-	29° 1'56.12"N 76°30'58.86"E 29° 1'55.69"N 76°30'58.50"E 28°57'43.36"N 76°32'36.37"E 28°57'43.56"N 76°32'36.22"E
										Meham Minor RD 2 to 30 L/Side												0		29° 3'15.87"N 76°26'8.55"E 29° 3'16.05"N 76°26'8.55"E 29° 3'25.54"N 76°22'59.57"E 29° 3'25.70"N 76°22'59.53"E	
										BSB Canal RD 60 to 85 L& R Side												0		29° 0'45.10"N 76°26'40.60"E 29° 0'44.89"N 76°26'39.11"E 28°56'53.31"N 76°23'23.05"E 28°56'55.12"N 76°23'23.18"E	
										Pilana Minor												0		28°45'6.16"N 76°25'59.64"E 28°45'6.38"N 76°25'59.36"E 28°43'7.68"N 76°24'32.57"E 28°43'7.84"N 76°24'32.21"E	

S#	File No	Approval Date	Approval Letter No.	Proposal No.	Description	Cat_ID	Area Diverted	No. of Trees Felling	Name of the Approved CA Site	Name of Proposed CA Site (**)	Wage Rate as per CA Scheme	CA Plantation Details (No of Plants to be Planted)	CA Plantation Details (1st Year Cost of Additional CA in Rs.)	Additional CA Plantation Details (No of Plants to be Planted)	Additional CA Plantation Details (1st Year Cost of Additional CA in Rs.)	Penal CA Plantation Details (No of Plants to be Planted)	Penal CA Plantation Details (1st Year Cost of Penal CA in Rs.)	Total Fencing Amount (CA + ACA + PCA)	Supervisory Charges (in Rs.)	Misc. Charges/Overhead (In Rs.)	CAT/SMC (In Rs.)	Others Charges (in Rs.)	Total Amount	Remarks (Details of Other Charges)	Geo Coordinates (Minimum 4 Points) (with KML File)
1	2	3	4	5	6	8	9	10	11	12	13	14	15	16	17	18	19	20	22	24	26	28	30	31	32
										Katesra Minor													0		28°49'30.75"N 76°26'37.50"E 28°49'30.91"N 76°26'36.92"E, 28°47'10.55"N 76°24'44.65"E 28°47'10.63"N 76°24'44.53"E
										Mali Minor													0		29° 3'53.59"N 76°16'51.83"E 29° 3'53.49"N 76°16'51.40"E, 29° 1'43.28"N 76°18'7.94"E 29° 1'43.30"N 76°18'7.59"E
										Bhaini Chanderpal Minor													0		29° 0'58.49"N 76°20'27.51"E 29° 0'58.95"N 76°20'27.73"E, 28°59'44.88"N 76°17'10.39"E 28°59'45.17"N 76°17'10.15"E
81	D-III-9736	31-3-2021	D-III-9736/1119	FP/HR/PI PELINE/18077/2020	Diversion of forest land in favour of M/s BPC Ltd for laying of natural gas pipeline along NH 71 KM 13.380 to 20.880 Distt. Rohtak	PP	0.4500	14	Rohtak Gohana Railway line KM 14-17	Rohtak Gohana Railway line KM 14-17	326.82	100	53300	40	15800	0	0	144000	21878	0	72197	0	307175	-	29 01 01.35, 76 39 15.36,
Total Rohtak							8.0889	1350		-		16519	1269681	290	114552	0	0	2793136	447277	0	278516	534940	5438102	-	-
82	D-III-10233	29-09-2022	9- HRB019/2022-CHA	FP/HR/AP PROACH/148402/2021	Diversion of forest land for access to licenced industrial colony (1016.10 area) by M/s Model Economic Township Ltd Gurugram from Yakubpur Badli Road at Km 1.05 (on both L&R side) and 0.38 (RHS) Yakubpur Badli Road Distt. Jhajjar	APP	0.3977	54	Drain No. 8 Km 11 to Fatehpur Pull R/s of Silani, Kaloi	Drain No. 8 Km 11 to Fatehpur Pull R/s of Silani, Kaloi	377.04	795	339863	164	70110	0	0	767200	137521	0	453818	0	1768512	-	28°33'11.23"N 76°38'01.61"E 28°30'23.31"N 76°48'21.18"E
Total Jhajjar							0.3977	54		-		795	339863	164	70110	0	0	767200	137521	0	453818	0	1768512	-	-
Total Central Circle							38.6700	13325		-		84383	12566155	2364	766773	364	132684	12805800	2505827	0	4424698	1175903	34377840	-	-
83	D-III-3270	11-7-2008	9- HRB111/2008-CHA/6009		Diversion of forest land in favour of HUDA for re-construction and widening of road from DHS road & Raipur road junction to H.T.M. to DHS road & Airport road Junction, Distt. Hisar (CAMP)10-11(1)	HUDA	3.2700	274	Khokha Kharar road, Km 4.540 to 6.235, B/s Harita Minor RD 35.960 to 38.760	Gorchhi Minor RD 0-23 (Tail)	135	3270	108091	0	0	0	0	194416	14714	0	0	0	317222	-	..KML Files\CA\Gorchhi Minor RD 0-23 L&RSide.kml
84	D-III-5505	26-12-2013	F.No.8-51/2013-FC	FP/HR/RO AD/1725/2013	Diversion of 17.0535+16.4760+94.563=128.0925 ha. forest land in favour of NHAI Rohtak for 4 lanine of Rohtak-Hisar	RD	94.5630	12102	Bir Hisar Reserve Forest	Gorchhi Minor RD 0-23 (Tail)	190	57014	6325736	0	0	0	0	13263640	2688438	0	0	0	22277814	0	..KML Files\CA\Gorchhi Minor RD 0-23 L&RSide.kml

S#	File No	Approval Date	Approval Letter No.	Proposal No.	Description	Cat_ID	Area Diverted	No. of Trees Felling	Name of the Approved CA Site	Name of Proposed CA Site (**)	Wage Rate as per CA Scheme	CA Plantation Details (No of Plants to be Planted)	CA Plantation Details (1st Year Cost of Additional CA in Rs.)	Additional CA Plantation Details (No of Plants to be Planted)	Additional CA Plantation Details (1st Year Cost of Additional CA in Rs.)	Penal CA Plantation Details (No of Plants to be Planted)	Penal CA Plantation Details (1st Year Cost of Penal CA in Rs.)	Total Fencing Amount (CA + ACA + PCA)	Supervisory Charges (in Rs.)	Misc. Charges/Overhead (In Rs.)	CAT/ SMC (In Rs.)	Others Charges (in Rs.)	Total Amount	Remarks (Details of Other Charges)	Geo Coordinates (Minimum 4 Points) (with KML File)
1	2	3	4	5	6	8	9	10	11	12	13	14	15	16	17	18	19	20	22	24	26	28	30	31	32
					road (NH-10) from Km. 112.210 to 115.000, 123.000 to 137.500 and 144.480 to 170.000 Distt. Hisar.					Kanwari Minor RD 18-36 L/R												0		..KML Files\CA\Kanwari Minor RD 18-36 L&R.kmz	
										Siwani canal RD 0-5 L/R													0		..KML Files\CA\Siwani Canal RD 0-5 L&R.kml
										Siwani Feeder RD 211-242 L/R													0		..KML Files\CA\Siwani Feeder RD 211-242 LR Side.kml
										Daya Mr RD 0-18 L/R													0		..KML Files\CA\Daya Mr RD 0-18 LR.kml
										New Pabra Sub Branch RD 7-37 R/S													0		..KML Files\CA\New Pabra Sub Branch RD 7-37 RSide.kml
										Khokha Minor RD 0-15 (Tail) L/R													0		..KML Files\CA\Khokha Minor RD 0 to 15.kml
										Balsamand Branch RD 18-70 L/R													0		..KML Files\CA\Balsamand Branch 118-170 LR.kmz
										Sirsa old Br. RD 395-400 L/S													0		..KML Files\CA\Sirsa old Br. RD 395-400 LSide.kml
										Choudhariwali Minor RD 0-20 L/R													0		..KML Files\CA\Choudhari Minor RD 0_20.kml
										Basra Minor Main RD 0-Tail L/R													0		..KML Files\CA\Basra Minor Main 0-Tail.kml
										Neoli Minor RD 6-Tail L/R													0		..KML Files\CA\Neoli Minor RD 0_tail.kml
										Rana Disty RD 98-145 L/R													0		..KML Files\CA\Rana Disty RD 98-145.kml
										Modakhera Minor RD 12-40 L/R													0		..KML Files\CA\Modhakhera Minor.kml
										Gurana Distributry RD 0 to 38 L/R													0		..KML Files\CA\Gurana Distributry RD 0 to 38 LR.kml

S#	File No	Approval Date	Approval Letter No.	Proposal No.	Description	Cat_ID	Area Diverted	No. of Trees Felling	Name of the Approved CA Site	Name of Proposed CA Site (**)	Wage Rate as per CA Scheme	CA Plantation Details (No of Plants to be Planted)	CA Plantation Details (1st Year Cost of Additional CA in Rs.)	Additional CA Plantation Details (No of Plants to be Planted)	Additional CA Plantation Details (1st Year Cost of Additional CA in Rs.)	Penal CA Plantation Details (No of Plants to be Planted)	Penal CA Plantation Details (1st Year Cost of Penal CA in Rs.)	Total Fencing Amount (CA + ACA + PCA)	Supervisory Charges (in Rs.)	Misc. Charges/Overhead (In Rs.)	CAT/ SMC (In Rs.)	Others Charges (in Rs.)	Total Amount	Remarks (Details of Other Charges)	Geo Coordinates (Minimum 4 Points) (with KML File)
1	2	3	4	5	6	8	9	10	11	12	13	14	15	16	17	18	19	20	22	24	26	28	30	31	32
85	D-III-6043	19-2-2014	9-HRB153/2014-CHA	FP/HR/Others/2732/2013	Diversion of 0.1413 ha. (instead of 0.0119 ha) of forest land for access to retail outlet of IOCL on NH-10 km. 181-182 L/Side at Village Chikanwas under Forest Division and District Hisar	PP	0.1413	0	R.F Bir, P.F Pali	Pali PF	234	234	35092	0	0	1413	175212	440960	89379	0	0	0	740643	-	..KML Files/Pali PF.kml
86	D-III-5814	30-6-2014	9-HRB113/2014-CHA	FP/HR/Others/2258/2013	Diversion of forest land for access to retail outlet of IOCL along Adampur-Daroli road, Km. 1-2, L/side, at village Khara Barwala, Distt. Hisar	PP	0.0061	0	Bir Hisar	Pali PF	234	20	2480	0	0	0	0	5200	1054	0	0	0	8734	0	..KML Files/Pali PF.kml
87	D-III-5848	9-7-2014	9-HRB140/2014-CHA	FP/HR/Others/3861/2013	Diversion of forest land for access to retail outlet of IOCL along Daroli-Chuli Bargrain, at village Chuli Bargrain, Distt. Hisar	PP	0.0058	0	Pali PF	Pali PF	234	20	2480	0	0	0	0	5200	1054	0	0	0	8734	0	..KML Files/Pali PF.kml
88	D-III-5940	17-11-2014	9-HRB171/2014-CHA	FP/HR/Others/5072/2014	Diversion of forest land for access to retail outlet of IOCL along Kirmara-Kuleri road, Km. 8-9, L/side, at village Kirmara Distt. Hisar	PP	0.0053	0	PF Pali	Pali PF	234	20	2480	0	0	54	6696	19240	3900	0	0	0	32316	0	..KML Files/Pali PF.kml
89	D-III-6267	29-5-2015	9-HRB018/2015-CHA	FP/HR/Others/9586/2015	Diversion of forest land for access to retail outlet of Essar Oil Ltd. along Hansi-Barwala road, Km. 18, L/side, at village Sindhar, Distt. Hisar	PP	0.0120	0	Pali P.F	Pali PF	234	24	2976	0	0	0	0	6240	1265	0	0	0	10481	0	..KML Files/Pali PF.kml
90	D-III-6148	7-8-2015	9-HRC011/2015-CHA	FP/HR/ROAD/7932/2014	Diversion of forest land in favour of NHAI for construction of service roads, truck lay bye, bus lay bye , toll plaza, ROB, junction improvement etc. falling between km. 145.750 to 169.400 including Hansi bypass, Jind road and Barwala road for project of 4 laning of Rohtak-Hisar section of NH 10, Distt. Hisar	RD	15.1800	1723	PF Pali	Gurana Distributry RD 0 to 38 L/R	234	5716	3764640	0	0	0	0	7893600	1599972	0	0	0	13258212	0	..KML Files/CA/Gurana Distributry RD 0 to 38 L/R .kml
										Siwani Drain RD 101 to 130 L/R		15000										0		..KML Files/CA/Siwani Drain RD 101 to 130 L/R .kml	
										Siwani Drain RD 23 to 55 L/R		9644										0		..KML Files/CA/Siwani Drain RD 23 to 55 L/R.kml	
91	D-III-6064	27-10-2015	9-HRB031/2015-CHA	FP/HR/Others/7168/2014	Diversion of forest land for access to retail outlet of Essar Oil Ltd. along Adampur-Siswal road, Km. stone 1, R/side, at Adampur, distt. Hisar	PP	0.0128	0	PF Pali	Siwani Drain RD 23 to 55 L/R	234	26	3224	0	0	0	0	6760	1370	0	0	0	11354	0	..KML Files/CA/Siwani Drain RD 23 to 55 L/R.kml
92	D-III-6174	18-11-2015	769-Ft-5-2015/19059	FP/HR/Others/8054/2014	Diversion of forest land for access to retail outlet of IOCLtd.along Hisar-Tohana road (SH-17), R/side, at village Bithmara, Distt. Hisar	PP	0.0110	1	PF Pali	Siwani Drain RD 23 to 55 L/R	224	22	3784	0	0	0	0	6750	1493	0	0	0	12027	0	..KML Files/CA/Siwani Drain RD 23 to 55 L/R.kml

S#	File No	Approval Date	Approval Letter No.	Proposal No.	Description	Cat_ID	Area Diverted	No. of Trees Felling	Name of the Approved CA Site	Name of Proposed CA Site (**)	Wage Rate as per CA Scheme	CA Plantation Details (No of Plants to be Planted)	CA Plantation Details (1st Year Cost of Additional CA in Rs.)	Additional CA Plantation Details (No of Plants to be Planted)	Additional CA Plantation Details (1st Year Cost of Additional CA in Rs.)	Penal CA Plantation Details (No of Plants to be Planted)	Penal CA Plantation Details (1st Year Cost of Penal CA in Rs.)	Total Fencing Amount (CA + ACA + PCA)	Supervisory Charges (in Rs.)	Misc. Charges/Overhead (In Rs.)	CAT/ SMC (In Rs.)	Others Charges (in Rs.)	Total Amount	Remarks (Details of Other Charges)	Geo Coordinates (Minimum 4 Points) (with KML File)
1	2	3	4	5	6	8	9	10	11	12	13	14	15	16	17	18	19	20	22	24	26	28	30	31	32
93	D-III-6455	18-12-2015	9-HRB139/2015-CHA	FP/HR/Others/15217/2015	Diversion of forest land for access to retail outlet of Essar Oil Ltd. along Jind-Barwala road, km. stone 53 R/side, at village Mirchpur.	PP	0.0069	4	village Pali P.F	Siwani Drain RD 23 to 55 L/R	224	40	6880	0	0	0	0	12272	2715	0	0	0	21867	0	\KML Files\CA\Siwani Drain RD 23 to 55 L.R.kml
94	D-III-6461	3-2-2016	9-HRB151/2015-CHA	FP/HR/Others/15174/2015	Diversion of forest land for access to retail outlet of Essar Oil Ltd. along Jind-Barwala road, km. stone 69, R/side, at village Kharak.	PP	0.0070	3	Pali PF	Siwani Drain RD 23 to 55 L/R	224	30	5160	0	0	0	0	9204	2036	0	6720	0	23120	0	\KML Files\CA\Siwani Drain RD 23 to 55 L.R.kml
95	D-III-1236	28-10-2016	D-III-1236/2373		Diversion of forest land for retail outlet of IOCL on Agroha-Adampur road, Vill. Fransi Teh. Adampur Distt. Hisar	PP	0.0080	0	CA site (20 Plants) and Penal site (80 plants) are Pali RF	Siwani Drain RD 23 to 55 L/R	234	20	2480	0	0	80	9920	26000	5270	0	0	0	43670	0	\KML Files\CA\Siwani Drain RD 23 to 55 L.R.kml
96	D-III-6970	7-3-2017	D-III-6970/4172	FP/HR/Others/22821/2016	Diversion of 0.0072 Ha. of forest land for access to retail outlet of BPC Ltd along Jind Barwala Road km. 70.560 L/Side at Village Kharak under Forest Division and District Hisar	PP	0.0072	27	Petwar Drain RD 23-55	Siwani Drain RD 23 to 55 L/R	224	270	46440	0	0	0	0	82836	18328	0	54983	0	202587	0	\KML Files\CA\Siwani Drain RD 23 to 55 L.R.kml
97	D-III-7033	21-4-2017	D-III-7033/273	FP/HR/Others/24290/2017	Diversion of forest land for access to retail outlet of IOCL Ltd. along Kharad-Hisar road, L/side, at village Raipur, distt. Hisar	PP	0.0207	0	Petwar Drain RD 23-55 B/side	Siwani Drain RD 23 to 55 L/R	224	42	7224	0	0	0	0	12886	2851	0	8553	0	31514	0	\KML Files\CA\Siwani Drain RD 23 to 55 L.R.kml
98	D-III-6923	22-6-2017	D-III-6923/3485	FP/HR/Road/22103/2016	Diversion of forest land in favour of Executive Engineer, PWD B&R for construction of additional 2 lane ROB on Hisar-Sadalpur Railwayline crossing old DHS road at RD 164.600 at Dabra Chowk Distt. Hisar	RD	0.0788	7	Petwar Drain RD 23-55 B/s	Siwani Drain RD 23 to 55 L/R	224	158	27176	0	0	0	0	48474	10725	0	32175	0	118550	129275	\KML Files\CA\Siwani Drain RD 23 to 55 L.R.kml
99	D-III-5696	5-7-2017	9-HRB107/2015-CHA	FP/HR/Others/4693/2013	Diversion of forest land for access to Sh. Ganesh ji Gums Pvt. Ltd. along Adampur-Daroli road, R/side, at Adampur Distt. Hisar	OP	0.0055	0	53C/4 village Pali (20 plants) and Penal CA site is same (55 plants)	Siwani Drain RD 23 to 55 L/R	224	20	3440	0	0	55	9460	23010	5091	0	15273	0	56274	0	\KML Files\CA\Siwani Drain RD 23 to 55 L.R.kml

Sr	File No	Approval Date	Approval Letter No.	Proposal No.	Description	Cat_ID	Area Diverted	No. of Trees Felling	Name of the Approved CA Site	Name of Proposed CA Site (**)	Wage Rate as per CA Scheme	CA Plantation Details (No of Plants to be Planted)	CA Plantation Details (1st Year Cost of Additional CA in Rs.)	Additional CA Plantation Details (No of Plants to be Planted)	Additional CA Plantation Details (1st Year Cost of Additional CA in Rs.)	Penal CA Plantation Details (No of Plants to be Planted)	Penal CA Plantation Details (1st Year Cost of Penal CA in Rs.)	Total Fencing Amount (CA + ACA + PCA)	Supervisory Charges (in Rs.)	Misc. Charges/Overhead (In Rs.)	CAT/SMC (In Rs.)	Others Charges (in Rs.)	Total Amount	Remarks (Details of Other Charges)	Geo Coordinates (Minimum 4 Points) (with KML File)
1	2	3	4	5	6	8	9	10	11	12	13	14	15	16	17	18	19	20	22	24	26	28	30	31	32
100	D-III-8113	17-11-2017	D-III-8113/2526	FP/HR/Road/27459/2017	Diversion of forest land for access to retail outlet of BPC Ltd along New NH 148-B OLD SH 17 Hansi Barwla road KM 174.579 L/side at Village Bhatla Distt. Hisar	PP	0.0815	0	Hisar Major Distry RD NH-9 to 163	Siwani Drain RD 23 to 55 L/R	224	163	28036	0	0	0	0	50008	11064	0	33193	0	122301	-	..KML Files(CA/Siwani Drain RD 23 to 55 L.R .kml
101	D-III-8206	8-1-2018	9- HRB025/2018-CHA	FP/HR/Road/28759/2017	Diversion of 4.133 ha. of forest land in favour of Executive Engineer, Provincial Division No. 1, PWD B&R, Hansi for S/R of Road Jind, Barwala, Agroha Adampur Road by	RD	4.1330	706	Hisar Major Distrybut ory	Siwani Drain RD 23 to 55 L/R Siwani Drain RD 55 to 101 L/R	224	4430	761960	5800	997600	0	0	4315756	5611640	0	1683492	0	13370448	-	..KML Files(CA/Siwani Drain RD 23 to 55 L.R .kml 0 ..KML Files(CA/Siwani Drain RD 55 to 101 L.R .kml
102	D-III-8235	9-2-2018	D-III-8235/3794	FP/HR/approach/30520/2017	Diversion of forest land for acces to retail outlet of HPC Ltd along Hisar tosham road MDR 108 near KM stone 16 R/side at Village Bhojraj Distt. Hisar	PP	0.0190	0	Siwani Minor RD 0-1 L/side	Siwani Drain RD 55 to 101 L/R	224	38	6536	0	0	0	0	11658	2579	0	7738	0	28511	-	..KML Files(CA/Siwani Drain RD 55 to 101 L.R .kml
103	D-III-6971	12-3-2018	9- HRB046/2017-CHA	FP/HR/SC H/19138/2016	Diversion of forest land for access to Senior Secondary School along Hisar-Bagla road Km. 6-7, R/side, at village Bir Distt. Hisar	OP	0.0099	0	Petwar drain RD 23 to 55 L/R	Siwani Drain RD 55 to 101 L/R	224	50	8600			99	17028	45713	3394	0	10182	0	84917	-	..KML Files(CA/Siwani Drain RD 55 to 101 L.R .kml
104	D-III-8275	15-5-2018	D-III-8275/A/562		Diversion of forest land IOCL along Hisar-Bhuna Road, L/Side at village Gorakpur, Distt. Hisar	RD	0.0158	0	Sabarwas Minor RD 0-10	Siwani Drain RD 55 to 101 L/R	224	32	5504	0	0	0	0	9818	2172	0	6516	0	24010	-	..KML Files(CA/Siwani Drain RD 55 to 101 L.R .kml
105	D-III-6870	27-3-2018	9-HRB-200/2016-CHA dt. 27-03-2018	FP/HR/Others/15656/2015	OFC Laying 12"dia/18" dia Hisar Shapur Line at Vill. Ladwa, Distt. Hisar	OT	0.9576	167	Pali PF	Siwani Drain RD 55 to 101 L/R	224	933	160476	0	0	72	12384	308334	63332	0	189996	0	734522	-	..KML Files(CA/Siwani Drain RD 55 to 101 L.R .kml
106	D-III-8331	5-4-2018	D-III-8331/443dt. 04-05-2018	FP/HR/Others/26262/2017	Diversion of forest land for access to retail outlet of BPCL along Daroli-Chulli Kalan road, L/side at village Chuli Kalan , Distt. Hisar	OT	0.0127	1	Choudharywas Minor RD 0-11	Siwani Drain RD 55 to 101 L/R	224	30	10511	0	0	0	0	9204	2751	0	9078	0	31544	-	..KML Files(CA/Siwani Drain RD 55 to 101 L.R .kml
107	D-III-8324	11-4-2018	D-III-8324/190	FP/HR/Ap proach/31118/2018	Diversion of forest land for access to retail outlet of IOC Ltd along Daulatpur Uklana Mandi road R/side at village Daulatpur distt. Hisar.	PP	0.0228	9	Sarsod Minor 0-1	Siwani Drain RD 55 to 101 L/R	224	50	17518	0	0	0	0	1749	3226	0	10645	0	33138	-	..KML Files(CA/Siwani Drain RD 55 to 101 L.R .kml
108	D-III-8323	20-4-2018	D-III-8323/262	FP/HR/Others/31599/2018	Diversion of forest land in favour of Executive engg Public Health division No.1 Hisar of laying of 900 MM i/d HDPC pipe Sewer near Mini Sectt. disposal along damaged sewer on Hisar Rajgarh road Distt. Hisar	SW	0.0525	28	Hisar Major Distribut ory	Siwani Drain RD 55 to 101 L/R	224	280	98098	0	0	0	0	85904	25675	0	84727	0	294404	-	..KML Files(CA/Siwani Drain RD 55 to 101 L.R .kml

S#	File No	Approval Date	Approval Letter No.	Proposal No.	Description	Cat_ID	Area Diverted	No. of Trees Felling	Name of the Approved CA Site	Name of Proposed CA Site (**)	Wage Rate as per CA Scheme	CA Plantation Details (No of Plants to be Planted)	CA Plantation Details (1st Year Cost of Additional CA in Rs.)	Additional CA Plantation Details (No of Plants to be Planted)	Additional CA Plantation Details (1st Year Cost of Additional CA in Rs.)	Penal CA Plantation Details (No of Plants to be Planted)	Penal CA Plantation Details (1st Year Cost of Penal CA in Rs.)	Total Fencing Amount (CA + ACA + PCA)	Supervisory Charges (in Rs.)	Misc. Charges/Overhead (In Rs.)	CAT/ SMC (In Rs.)	Others Charges (in Rs.)	Total Amount	Remarks (Details of Other Charges)	Geo Coordinates (Minimum 4 Points) (with KML File)
1	2	3	4	5	6	8	9	10	11	12	13	14	15	16	17	18	19	20	22	24	26	28	30	31	32
109	D-III-8227	43263	9-HRC026/2018	FP/HR/Road/30134/2017	Diversion of forest land in favour of Executive engg. Provincial division PWD B&R Hansi for upgradation of road from Karnal Asandh Jind Hansi tosham sodiwas road SH 12 pgd in KM 95.03 to 102.24 and 104.44	RD	11.4911	3702	Khanda Minor RD 0 to 15 L/R	Siwani Drain RD 55 to 101 L/R Barwala Branch RD 113 to 139 R/s	224	13734 0	642248	0	0	0	0	7050878	253464	0	760392	0	8706982	-	\\KML Files\CA\Siwani Drain RD 55 to 101 L/R.kml \\KML Files\CA\Barwala Branch RD 113-139 L/R.kml
Total Hisar							130.1373	18754				120967	12089270	5800	997600	1773	230700	33945710	10428952	0	2913663	0	60605896	-	-
110	D-III-9505	03-11-2020	D-III-9505/8106	FP/HR/Approach/44905/2020	Diversion of 0.097 ha. of forest land for access to retail outlet of BPCL along NH 703, Sirsa-Sardulgarh road, km 12.500, R/side, at village Panihar, under forest division and District Sirsa, Haryana. Online Proposal No. FP/HR/Approach/44905/2020	Approach	0.0970	3	Darbi Minor RD 0-45 R	New Kasankhera Minor RD 8-18 L&R	326.82	194	69665	10	3591	0	0	285600	41318	0	129666	0	529840	-	29°31'58.76"N 75°12'25.42"E 29°32'25.55"N 75°12'12.40"E
111	D-III-9766	28-12-21	9-HRC127/2021-CHA	FP/HR/Road/45604/2020	Diversion of 25.6936 ha. of forest land for access to 6-laning of Mandi Dabwali Bypass (Design Ch. 27.400) to Chautala (Design Ch. 62.200) of NH-54 (Designed length 34.80 km) under Bharatmala Pariyojana, under Forest Division & Distt. Sirsa. Proposal No. FP/HR/Road/45604/2020	RD	25.6936	7111	Kaluana Distry RD 60-183 L&R/Side, Gurusar Minor RD 0-45 L&R, Mithri Minor RD 22-80 L&R, Mojugarh Distry. RD 10-75 L&R, Jandwala Minor RD 0-17 L/Side, Math Minor RD 0-38 L/Side, Odhan Minor RD 0-31 L&R, Chormar Minor RD 25-44 L/R, Panna Minor RD 0-50 L/Side, Jandwala Minor 0-57 L&R,	Fatehpur Minor RD 0-10 L/R Mithri distry. RD 40-80 L/R Jandwala Minor RD 0-17 L/R Rajpura Minor RD 0-25 L/R Chormar Minor RD 25-46 L/R Odhan Minor RD 0-31 L/R Pana Minor RD 10-40 L/Side Jandwala Minor RD 20-57 L/R Rajpura Minor RD 25-44 L/R Risalikhera Minor RD 0-15 L/R Munnawali Minor RD 0-20 L/R	347.08	41352	15769998	0	0	0	0	33081600	6054470	0	2053964	10009947	66969980	Demarcation (For 5 No. of Sites) 30 No. of Protection Watcher, One Range Office Two Patrolling Vehicle for Protection (1 No. of Bolero B6 Opt & One Bolero Camper Gold VX 2WD BS4) Purchase of Machinery & Equipment (2 Tractor, 2 Trolley, 2 Tanker), 5 No. of Chain Saw 10 No. of Chain 20	29.918165° 74.584539° 29.918318° 74.584447° 29.849305° 74.855944° 29.849471° 74.855915° 29.827453° 74.844811° 29.827515° 74.844725° 29.764804° 74.850030° 29.764834° 74.849830° 29.817557° 74.905525° 29.817659° 74.905473° 29.799870° 74.969140° 29.799841° 74.968970° 29.878992° 74.942712° 29.879169° 74.942821° 29.809682° 74.687771° 29.809820° 74.687770° 29.733199° 74.787755° 29.733330° 74.787767° 29.733034° 74.787935° 29.733025° 74.787797° 29.784215° 74.770634° 29.784216° 74.770509°

S#	File No	Approval Date	Approval Letter No.	Proposal No.	Description	Cat_ID	Area Diverted	No. of Trees Felling	Name of the Approved CA Site	Name of Proposed CA Site (**)	Wage Rate as per CA Scheme	CA Plantation Details (No of Plants to be Planted)	CA Plantation Details (1st Year Cost of Additional CA in Rs.)	Additional CA Plantation Details (No of Plants to be Planted)	Additional CA Plantation Details (1st Year Cost of Additional CA in Rs.)	Penal CA Plantation Details (No of Plants to be Planted)	Penal CA Plantation Details (1st Year Cost of Penal CA in Rs.)	Total Fencing Amount (CA + ACA + PCA)	Supervisory Charges (in Rs.)	Misc. Charges/Overhead (In Rs.)	CAT/SMC (In Rs.)	Others Charges (in Rs.)	Total Amount	Remarks (Details of Other Charges)	Geo Coordinates (Minimum 4 Points) (with KML File)
1	2	3	4	5	6	8	9	10	11	12	13	14	15	16	17	18	19	20	22	24	26	28	30	31	32
									Munnawali Minor RD 0-20 L&R	Jandwala Minor RD 0-20 L/R													0		29.847948° 74.718799° 29.847907° 74.718651°
112	D-III-9761	30-12-2021	D-III-9761/5826	FP/HR/Water/42169/2019	Diversion of 0.2259 ha. of forest land in favour of Executive Engineer, P.H. Engineering Division, Mandi Dabwali for laying of 400mm i/d RCC pipe Channel for Sakta Khera Minor RD 5250-R at village Rajpura Majra, under Forest Division & Distt. Sirsa, Haryana Proposal No. FP/HR/Water/42169/2019	Water	0.2259	0	AashaKhera Minor RD 0-5	Math Minor RD 0-5 R/side	347.08	452	172374	0	0	0	0	361600	66179	0	218390	0	818543	-	29.844904° 74.889554°
113	D-III-3759	04-01-2022	9-HRB326/2009-CHA	FP/HR/Others/333/2009	Diversion of forest land in favour of XEN Ghaggar Water Services, Divn. Sirsa for construction of Ghaggar Baruwali Link Channel on SH-23, Sirsa-Barnala road, Km 18-19, Village Musahibawala, Distt. Sirsa. Proposal No. FP/HR/Others/333/2009	Others	0.0478	0	Sirsa-Barnala Road Km. 10-15 L&R side	New Kasankhera Minor RD 8-18 L&R	347.08	100	38136	0	0	0	0	140000	20641	0	68116	0	266893	-	29°31'58.76"N 75°12'25.42"E 29°32'25.55"N 75°12'12.40"E
114	D-III-10149	18-02-2022	D-III-10149/6661	FP/HR/Road/148546/2021	Diversion of 0.1848 ha. forest land in favour of XEN North Western Railway Hisar for Construction of Road under Bridge in lieu of LC No. 132 at km. 203/1-2 on Rewari-Bathinda Railway Line under Forest Div. Sirsa, Distt. Sirsa. Proposal No. FP/HR/Road/148546/2021	RD	0.1848	20	Darbi Minor RD 0-45 L/R	New Kasankhera Minor RD 8-18 L&R	347.08	369	140722	0	0	0	0	295200	54026	0	178288	100000	768236	Demarcation Charges & MISC Charges	29°31'58.76"N 75°12'25.42"E 29°32'25.55"N 75°12'12.40"E
Total Sirsa							26.2491	7134				42467	16190895	10	3591	0	0	34164000	6236634	0	2648424	10109947	69353492	-	-
115	D-III-9850	20-11-2021	Sanction has been received PCCF, Haryana, Panchkula Vide Letter No. iz/kk&Mh&rhu&9850@4922fnukad20&11&2021	FP/HR/Approach/49233/2020	Diversion of 0.0218 Ha. of Forest Land for access to IOCL Retail Outlet on Kharsa No. 100/5/1/2 on Khara Kheri-Bhattu Kalan Road, (MDR-103) Near Km. 2 (LHS) at Village-Chinder under Forest Division and Distt. Fatehabad.	Petrol Pump	0.0218	8	Khairampur Minor RD 0 to 3 R/side	Khairampur Minor RD 0 to 3 R/side	347.08	100	40000	52	20800	0	0	121600	1480	0	67932	0	251812	-	29°23'2.227"N 75°36'33.834"E 29°23'2.092"N 75°36'33.936"E 29°22'37.917"N 75°36'9.194"E 29°22'37.807"N 75°36'9.331"E

S#	File No	Approval Date	Approval Letter No.	Proposal No.	Description	Cat_ID	Area Diverted	No. of Trees Felling	Name of the Approved CA Site	Name of Proposed CA Site (**)	Wage Rate as per CA Scheme	CA Plantation Details (No of Plants to be Planted)	CA Plantation Details (1st Year Cost of Additional CA in Rs.)	Additional CA Plantation Details (No of Plants to be Planted)	Additional CA Plantation Details (1st Year Cost of Additional CA in Rs.)	Penal CA Plantation Details (No of Plants to be Planted)	Penal CA Plantation Details (1st Year Cost of Penal CA in Rs.)	Total Fencing Amount (CA + ACA + PCA)	Supervisory Charges (in Rs.)	Misc. Charges/Overhead (In Rs.)	CAT/ SMC (In Rs.)	Others Charges (in Rs.)	Total Amount	Remarks (Details of Other Charges)	Geo Coordinates (Minimum 4 Points) (with KML File)
1	2	3	4	5	6	8	9	10	11	12	13	14	15	16	17	18	19	20	22	24	26	28	30	31	32
116	D-III-9629	13-12-2021	Sanction has been received PCCF, Haryana, Panchkula Vide Letter No. iz/kk&Mh&rhu&9629@5376 fnukad 13&12&2021	FP/HR/OTHERS/42433/2019.	Diversion of 0.4829 Ha. of Forest Land in favour of Executive Engineer, Public Health Engg. Division, Fatehabad for Laying of 400 mm i/d RCC NP2 Raw Water Inlet Channel from Fatehabad Disty. at RD 162800-R to Proposed Water Works at Village-Bisla under Forest Division and Distt. Fatehabad. Online Proposal No. - FP/HR/OTHERS/42433/2019.	Others	0.4829	19	Rangoi Drain RD 70 to 73 L/R	Rangoi Drain RD 70 to 73 L/R	347.08	966	386400	84	33600	0	0	840000	142968		466200	0	1869168	-	29°36'26.394"N 75°32'56.578"E 29°36'26.209"N 75°32'56.730"E 29°34'38.441"N 75°31'54.205"E 29°34'38.3341"N 75°31'54.439"E
117	D-III-10111	25-03-2022	Sanction has been received Vide MOEF Letter No. 9 HRB 173/2021-CHA Dated 25-03-2022.		Diversion of 0.0081 Ha. of Forest Land for Establishment of Industry bearing Khasra No. 79//19/1/2, 19/2, 20, 21 & 21/1, M/s. Anand Foods, 1.5 Km. Stone RHS, Tohana to Village Baliyanwala Road along Tohana Disty., Tohana under Forest Division and Distt. Fatehabad.	Rice Mill	0.0081	13	Gajuwala minor RD 7 to 8 L/R	Gajuwala minor RD 7 to 8 L/R	363.77	130	54470	0	0	0	0	104000	19669		64908	0	243047	-	29.666546°N 75.916247°E 29.666538°N 75.916277°E 29.662552°N 75.912404°E 29.662408°N 75.912414°E
118	D-III-9923	25-05-2022	Sanction has been received Vide MOEF Letter No. 9 HRB 182/2021-CHA Dated 25-05-2022.	FP/HR/APPROACH/147702/2021).	Diversion of 0.0014 Ha. of Forest Land for Under Ground Pipe Line of Sh. Jagdish S/o Sh. Desh Raj situated at Village-Ajit Nagar (Ganda), Tehsil-Ratia, Distt. Fatehabad under Forest Division and Distt. Fatehabad. (Proposal No. - FP/HR/PIPELINE/121645/2021).	Pipe Line	0.0014	0	Sukhchain Disty RD 32 to 35 L/R	Sukhchain Disty RD 32 to 35 L/R	363.77	100	41900	0	0	0	0	80000	1513		45844	0	169257	-	29°42'20.643"N 75°23'20.599"E 29°42'19.932"N 75°23'21.518"E 29°41'56.654"N 75°22'55.465"E 29°41'55.926"N 75°22'56.367"E
119	D-III-9443	10-06-2022	Sanction has been received Vide MOEF Letter No. 9 HRB 070/2022-CHA Dated 10-06-2022.		Diversion of 0.006191 Ha. of Forest Land for Construction of Approach Road of M/s. Satguru Rice Mills situated at Khewat No. 591, Khasra No. 105/8, 12/2/2/2, 13, 14, 18/1, 18/2 on Ratia-Bhuna Road at Village Dholu, Bhuna under Forest Division and Distt. Fatehabad. Online Proposal No. : FP/HR/Approach/43091/2019.	Rice Mill	0.0062	0	Fatehabad Disty RD 26 to 28 L/R side	Fatehabad Disty RD 26 to 28 L/R side	326.82	100	35910	0	0	0	0	80000	14254		42762	0	172926	-	29.721272°N 75.847921°E 29.721088°N 75.848002°E 29.718825°N 75.842256°E 29.718685°N 75.842365°E

S#	File No	Approval Date	Approval Letter No.	Proposal No.	Description	Cat_ID	Area Diverted	No. of Trees Felling	Name of the Approved CA Site	Name of Proposed CA Site (**)	Wage Rate as per CA Scheme	CA Plantation Details (No of Plants to be Planted)	CA Plantation Details (1st Year Cost of Additional CA in Rs.)	Additional CA Plantation Details (No of Plants to be Planted)	Additional CA Plantation Details (1st Year Cost of Additional CA in Rs.)	Penal CA Plantation Details (No of Plants to be Planted)	Penal CA Plantation Details (1st Year Cost of Penal CA in Rs.)	Total Fencing Amount (CA + ACA + PCA)	Supervisory Charges (in Rs.)	Misc. Charges/Overhead (In Rs.)	CAT/ SMC (In Rs.)	Others Charges (in Rs.)	Total Amount	Remarks (Details of Other Charges)	Geo Coordinates (Minimum 4 Points) (with KML File)
1	2	3	4	5	6	8	9	10	11	12	13	14	15	16	17	18	19	20	22	24	26	28	30	31	32
120	D-III-10367	14-09-2022	Sanction has been received Vide MOEF Letter No. 9 HRB 089/2022-CHA Dated 14-09-2022.		Diversion of 0.090441 Ha. of Forest Land for Constructin of Approach Road of IOCL Proposed Retail Outlet at Kharsa No. 230/8/2/1/1, 9/2/1 on NH-09, Sirsa-Hisar Road, Village-Dhangar, Tehsil & Distt.-Fatehabad, Haryana.	Petrol Pump	0.0904	18	Khara Kheri	Khara Kheri Disty RD 0 to 5 L/R side	363.77	180	75420	12	5028	0	0	153600	13690		41069	0	288807	-	29°25'19.075"N 75°36'12.514"E 29°25'18.861"N 75°36'12.683"E 29°24'41.56"N 75°35'29.727"E 29°24'40.984"N 75°35'29.827"E
121	D-III-6816	04-07-2022	Sanction has been received Vide MOEF Letter No. 9 HRB 172/2016-CHA Dated 04-07-2022.	FP/HR/AP PROACH/152114/2021)	Diversion of 1.81 Ha. of Forest Land in favour of Executive Engineer, Provincail Division, PWD B&R Br. Fatehabad for improvement of Tohana-Kulana Road(MDR-101) between km. 0.20 to 3.20, under Forest Division and District Fatehabad. (Online Proposal No. FP/HR/Road/20837/2016)	Road	1.8100	73	Delhi Bathinda Railway line KM 182 to 190 L/R	Delhi Bathinda Railway line KM 182 to 190 L/R	224	3620	803640	0	0	0	0	1110616	263826		791477	0	2969559	-	29°43'56.06"N 75°53'34.54"E 29°42'0.80"N 75°57'37.13"E
122	D-III-9267	18-07-2022	Sanction has been received PCCF, Haryana, Panchkul a Vide Letter No. iz'kk&M h&rhu&9 267@119 2 fnukad 18&07& 2022	FP/HR/ROAD/42883 /2019)	Diversion of 0.722 Ha. of Forest Land for Construction of a New Road from NH-148 B to Mini Sectt. along Pirthala Minor at Tohana under Forest Division and Distt. Fatehabad.	Road	0.7220	6	Fatehabad Branch RD 15 to 51 L/side	Fatehabad Branch RD 15 to 51 L/side	326.82	1444	518540	104	37346	0	0	474926	134610		432914	0	1598336	-	29°40'43.260"N 75°54'17.743"E 29°40'43.119"N 75°54'18.079"E 29°35'9.350"N 75°52'0.195"E 29°35'9.459"N 75°52'0.545"E
Total Fatehabad							3.1428	137				6640	1956280	252	96774	0	0	2964742	592010	0	1953106	0	7562912		
123	D-III-8758	11-12-2020	9-HRC-117/2019-CHA	(FP /HR/ ROAD/ 35922/ 2018	Diversion of 58.54 hect (17.40 hect of Jind district(17.40 Ha. Forest Land in Jind Forest Division under for Project Bharatmala Pariyojna-Pkg-6/lot-6 for NH-152D Between Gangheri to Narnaul four lane with paved shoulder configuration in the state of Haryana. (FP /HR/ ROAD/ 35922/ 2018	Road	17.4000	4302	DJ Railway Line KM 169 to 182 L&R	1. Kalwan Minor RD 0 to 73.5 L&R Side(12000), 2. Sirsa Branch RD 294 to 395 L&R Side(7750)	326.82	19750	7092225	0	0	0	0	6059300	1841095		6031003	3550000	24573623	Tubewell - 1000000, Guard Room - 1000000, Trolley & Tanker 300000, Tractor no. 1 - 600000, Bolero Camper - 650000	29°42'2.76"N 75°57'30.60"E 29°42'2.68"N 75°57'31.18"E 29°48'0.88"N 76° 8'27.08"E 29°48'1.03"N 76° 8'26.75"E 29°31'20.57"N 75°56'25.52"E 29°31'21.45"N 75°56'25.99"E 29°39'4.70"N 76°11'54.74"E 29°39'5.88"N 76°11'53.32"E

S#	File No	Approval Date	Approval Letter No.	Proposal No.	Description	Cat_ID	Area Diverted	No. of Trees Felling	Name of the Approved CA Site	Name of Proposed CA Site (**)	Wage Rate as per CA Scheme	CA Plantation Details (No of Plants to be Planted)	CA Plantation Details (1st Year Cost of Additional CA in Rs.)	Additional CA Plantation Details (No of Plants to be Planted)	Additional CA Plantation Details (1st Year Cost of Additional CA in Rs.)	Penal CA Plantation Details (No of Plants to be Planted)	Penal CA Plantation Details (1st Year Cost of Penal CA in Rs.)	Total Fencing Amount (CA + ACA + PCA)	Supervisory Charges (in Rs.)	Misc. Charges/Overhead (In Rs.)	CAT/ SMC (In Rs.)	Others Charges (in Rs.)	Total Amount	Remarks (Details of Other Charges)	Geo Coordinates (Minimum 4 Points) (with KML File)
1	2	3	4	5	6	8	9	10	11	12	13	14	15	16	17	18	19	20	22	24	26	28	30	31	32
124	D-III-9518	21-12-2020	D-III-9518/9082	FP/HR/Approach/49054/2020	Diversion of forest land for access to retail outlet of IOC Ltd at Khasra No. 92/8/1, 92/3/2 Village Belerkha along R/side road at Village Belerkha Distt. Jind FP/HR/Approach/49054/2020	PP	0.0034	0	Barwala Link RD	Sirsa Branch RD 294 to 43 to 45 L&R	347.08	100	38128	0	0	0	0	80000	14640	0	48313		181081	-	29°31'20.57"N 75°56'25.52"E 29°31'21.45"N 75°56'25.99"E 29°39'4.70"N 76°11'54.74"E 29°39'5.88"N 76°11'53.32"E
125	D-III-9439	44228	IRO, MoEF & CC Chd letter No. 9-HRB 086/2020-CHA	(FP/HR/Trans/45399/2020)	Diversion of 0.583 ha. of forest land in favour of Executive Engineer, TS Division, HVPNL, Jind for construction of 220 KV D/C LILO of both circuit 220 KV Narwana to Mundh at Jind PGCIL Line Crossing various Strips of Protected Forests Div, Jind. (FP/HR/Trans/45399/2020)	Trans. Line	0.5830	204	D.J. Railway line Km 120-125 L&R	Brar Minor RD 0- tail L&R (1500)	347.08	2040	777811	844	318751	0	0	2307200	298660	0	985579	130000	4818001	100000 Survey + 1200000 Guard Room & Seed Store)	29°13'41.77"N 76°16'51.47"E 29°13'41.26"N 76°16'53.47"E 29°13'49.92"N 76°18'35.31"E 29°13'49.26"N 76°18'35.29"E 0 29°11'27.73"N 76°25'45.41"E 29°11'27.42"N 76°25'46.00"E 29°14'58.43"N 76°19'43.30"E 29°14'58.75"N 76°19'43.35"E
126	D-III-9636	9-2-2021	D-III-9636/508	FP/HR/Approach/51151/2020	Diversion of forest land for access to retail outlet of IOC Ltd along Narwana Samain Tohana road L/side at Village Nehra Distt. Jind FP/HR/Approach/51151/2020	PP	0.0081	4	Dhamtan Disty. RD 157 to 160 L&R Side	Sirsa Branch RD 294 to 395 L&R Side(100)	347.08	100	38128	0	0	0	0	80000	14640	0	48313	30000	211081	30000 Survey and Demarcation)	29°31'20.57"N 75°56'25.52"E 29°31'21.45"N 75°56'25.99"E 29°39'4.70"N 76°11'54.74"E 29°39'5.88"N 76°11'53.32"E
127	D-III-9662	18-2-2021	D-III-9662/626	FP/HR/51790/2020	Diversion of forest land for access to retail outlet of HPC Ltd along Panipat Jind road near KM stone 62 L/side at Village Nirjan Distt. Jind FP/HR/51790/2020	PP	0.0700	31	Manohar pur Drain RD to Tail	J P Railway line km 9 to km 14 L&R(310)	347.08	310	118197	0	0	0	0	248000	45384	0	149768	50000	611349	50000 Survey and Demarcation	29°18'43.39"N 76°22'55.02"E 29°18'44.95"N 76°22'56.20"E 29°18'53.26"N 76°23'21.37"E 29°18'54.59"N 76°23'21.34"E
128	D-III-9758	19-4-2021	D-III-9758/1320	FP/HR/Approach/42413/2019	Diversion of forest land in favour for access to retail outlet of IOC Ltd in bearing Khasra No. 73/3/1, 73/8/2 on Jhanj Kaln Kasoon road Village Mohangarh Distt. Jind FP/HR/Approach/42413/2019	PP	0.0122	0	II-R Badhana Minor RD 0-9 L/s	Jakhal Distributary RD 186 to Tail L&R Side(108)	347.08	100	38128	8	3050	0	0	86400	14640	0	48313	30000	220531	30000 Survey and Demarcation	29°34'42.50"N 76°20'17.03"E 29°33'42.18"N 76°18'0.65"E 29°33'41.85"N 76°18'0.75"E 29°25'23.46"N 76°15'33.60"E
129	D-III-9755	28-4-2021	D-III-9755/1410	FP/HR/Approach/120530/2021	Diversion of forest land for access to retail outlet of IOC Ltd along Kanakhhera Narwana road ODR CH. in KM 6.030 at Village Phulliyar Khurd Distt. Jind FP/HR/Approach/120530/2021	PP	0.0127	0	Loan Minor RD 32-40 L&R	Dhamtan Distributary RD 100 to 160 L&R Side(100)	347.08	100	38128	0	0	0	0	80000	14640	0	48313	30000	211081	-	29°43'0.03"N 76°33'8.53"E 29°42'59.39"N 76°33'9.01"E 29°38'2.78"N 75°58'32.96"E 29°38'2.62"N 75°58'32.37"E

Sr	File No	Approval Date	Approval Letter No.	Proposal No.	Description	Cat_ID	Area Diverted	No. of Trees Felling	Name of the Approved CA Site	Name of Proposed CA Site (**)	Wage Rate as per CA Scheme	CA Plantation Details (No of Plants to be Planted)	CA Plantation Details (1st Year Cost of Additional CA in Rs.)	Additional CA Plantation Details (No of Plants to be Planted)	Additional CA Plantation Details (1st Year Cost of Additional CA in Rs.)	Penal CA Plantation Details (No of Plants to be Planted)	Penal CA Plantation Details (1st Year Cost of Penal CA in Rs.)	Total Fencing Amount (CA + ACA + PCA)	Supervisory Charges (in Rs.)	Misc. Charges/Overhead (In Rs.)	CAT/ SMC (In Rs.)	Others Charges (in Rs.)	Total Amount	Remarks (Details of Other Charges)	Geo Coordinates (Minimum 4 Points) (with KML File)
1	2	3	4	5	6	8	9	10	11	12	13	14	15	16	17	18	19	20	22	24	26	28	30	31	32
130	D-III-9759	3-5-2021	D-III-9759/1428	FP/HR/Approach/118656/2021	Diversion of forest land for access to retail outlet of IOC Ltd along Kaitthal Jind road SH 11-A near KM stone 23 R/side at Village Shamdo Distt. Jind FP/HR/Approach/118656/2021	PP	0.0316	7	Shamdo Minor RD 11-25	Ramkali Minor RD 0-Tail L&R(200)	347.08	100	38128	100	38128	0	0	160000	14640	0	48313	30000	329209	30000 Survey and Demarcation	29°11'27.73"N 76°25'45.41"E 29°11'27.42"N 76°25'46.00"E 29°14'58.43"N 76°19'43.30"E 29°14'58.75"N 76°19'43.35"E
131	D-III-8957	9-6-2021	D-III-8957/1728	FP/HR/Approach/38294/2019	Diversion of forest land for access to Paddy Straw based Biomass Power Project belonging to M/s Jind Bio energy LLP along Kheri Taloda Alewa road Village Dhatrath Distt. Jind FP/HR/Approach/38294/2019	OP	0.0034	5	Muana Distry. RD 45-43	Jamni Bhambewa Raod Km 2-12 L&R/S(100)	326.82	100	35910	0	0	0	0	30680	9322	0	27966	0	103878	-	29°19'36.84"N 76°30'54.62"E 29°19'36.60"N 76°30'54.69"E 29°18'19.13"N 76°31'25.28"E 29°18'19.44"N 76°31'25.16"E
132	D-III-9858	29-6-2021	D-III-9858/2040	FP/HR/Approach/123586/2021	Diversion of forest land for access to retail outlet of IOCL KSK on Baroda Naguram road (ODR) near KM stone 07 (LHS) at khasra no 130/22/1/1 in village Ghoghriyan tehsil uchana under forest division & distt Jind, Haryana. online proposal no. FP/HR/Approach/123586/2021	PP	0.0101	7	II-R Badhana Minor RD 0-8 L&R	Kakrod to Subra Road Km 0 to 4 L&R Side(100)	347.08	100	38128	0	0	0	0	80000	14640	0	48313	10000	191081	10000 Survey and Demarcation	29°27'34.83"N 76°59'51"E 29°27'33.63"N 76°5'10.39"E 29°29'22.66"N 76°4'20.45"E 29°29'22.79"N 76°4'20.69"E
133	D-III-8381	30-7-2021	9-HRB096/2018-CHA	FP/HR/Road/26629/2017	Diversion of forest land in favour of Executive Engg. Provincial Division PWD B&R Br. Jind for construction of 4 Laning of road from Batakh Chowk to Nirajan in Jind Distt. Jind. FP/HR/Road/ 26629/2017	RD	0.3750	282	Dharodi Minor RD 25-38 L&R	Jakhal Distributary RD 186 to Tail L&R Side(2820)	224.00	2820	485040	0	0	0	0	865176	191422	0	0	0	1541638	-	29°34'42.50"N 76°20'17.03"E 29°33'42.18"N 76°18'0.65"E 29°33'41.85"N 76°18'0.75"E 29°25'23.46"N 76°15'33.60"E
134	D-III-6754	30-7-2021	9-HRB142/2016	FP/HR/Road/19470/2016	Diversion of forest land in favour of PWD B&R for construction of ROB and its approaches in lieu of existing level crossing (LC No. 111 C) at Km. 305.500 on NH 71 (New NH 352) at Jind, District Jind FP/HR/Road/19470/2016	RD	1.3225	119	Kalwan Minor RD 35-50 L&R	Dhamtan Distributary RD 100 to 160 L&R Side(2891)	306.77	2645	454940	246	42312	0	0	886959	180142	0	0	0	1564353	-	29°34'42.50"N 76°20'17.03"E 29°33'42.18"N 76°18'0.65"E 29°33'41.85"N 76°18'0.75"E 29°25'23.46"N 76°15'33.60"E
135	D-III-9922	3-8-2021	D-III-9922/2509	FP/HR/Approach/123992/2021	Diversion of forest land for access to retail outlet of IOC Ltd along kithana hatho road (odr) ch in km 11, l/side at village Lodhar under forest division district Jind Haryana. online proposal no.FP/HR/Approach/123992/2021	PP	0.0160	1	1-L Barsola Minor RD 0-8 L&R side	Barsola Minor RD 0 to 22 L&R Side(100)	347.08	100	38128	0	0	0	0	80000	14640	0	48313	30000	211081	30000 Survey and Demarcation	29°35'12.13"N 76°14'31.66"E 29°35'11.98"N 76°14'32.45"E 29°31'38.15"N 76°15'13.00"E 29°31'37.99"N 76°15'12.06"E

S#	File No	Approval Date	Approval Letter No.	Proposal No.	Description	Cat_ID	Area Diverted	No. of Trees Felling	Name of the Approved CA Site	Name of Proposed CA Site (**)	Wage Rate as per CA Scheme	CA Plantation Details (No of Plants to be Planted)	CA Plantation Details (1st Year Cost of Additional CA in Rs.)	Additional CA Plantation Details (No of Plants to be Planted)	Additional CA Plantation Details (1st Year Cost of Additional CA in Rs.)	Penal CA Plantation Details (No of Plants to be Planted)	Penal CA Plantation Details (1st Year Cost of Penal CA in Rs.)	Total Fencing Amount (CA + ACA + PCA)	Supervisory Charges (in Rs.)	Misc. Charges/Overhead (In Rs.)	CAT/ SMC (In Rs.)	Others Charges (in Rs.)	Total Amount	Remarks (Details of Other Charges)	Geo Coordinates (Minimum 4 Points) (with KML File)
1	2	3	4	5	6	8	9	10	11	12	13	14	15	16	17	18	19	20	22	24	26	28	30	31	32
136	D-III-8886	12-8-2021	D-III-8886/2646	FP/HR/Road/39405/2019	Diversion of forest land in favour of Executive Engineer Provincial division PWD B&R Br. Jind for widening and construction of road from Dhalanwala Hospital to HUDA section 7 & 8 upto western Yamunanagar Canal Distt. Jind FP/HR/ Road/ 39405/2019	RD	0.1262	0	DJ Railway Line KM 164 to 168 L&R	Khanouri Minor R.D 43 to Tail L&R Side(310)	326.82	310	111321	0	0	0	0	95108	28898	0	86695	0	322022	-	29°49'1.84"N 76°8'36.08"E 29°49'2.13"N 76°8'36.12"E 29°48'35.68"N 76°14'51.47"E 29°48'35.30" 76°14'51.44"E
137	D-III-9920	26-8-2021	D-III-9920/2926	FP/HR/Approach/74260/2020	Diversion of forest land for access to retail outlet of IOC ltd along Jind-Kaithal road (sh 11-a) near km stone 22 1/2 side at village shamdo under forest division and district jind haryana. online proposal no FP/HR/Approach/74260/2020	PP	0.0123	6	Shamdo minor RD 11-25 L&R	Ramkali Minor RD 0-Tail L&R(112)	347.08	100	38128	12	4575	0	0	89600	14640	0	48313	0	195256	-	29°11'27.73"N 76°25'45.41"E 29°11'27.42"N 76°25'46.00"E 29°14'58.43"N 76°19'43.30"E 29°14'58.75"N 76°19'43.35"E
138	D-III-8594	23-9-2021	9-HRB011/2019	FP/HR/Others/32375/2018	Diversion of forest land in favour of Executive Engineer HUDA now HSVP division No.1 Hisar for providing external Sewerage scheme in sector-6,7,8 & 9 passing along Safidon road and new proposed Bypass from Safidon road to Gohana road Distt. Jind FP/HR/Others/32375/2018	SW	0.3210	163	Muwana Distry. RD 50-68 L&R	Jammi Bhambewa Raod Km 2-12 L&R/S(1630)	326.82	1630	585333	0	0	0	0	500084	151948	0	501430	0	1738795	-	29°19'36.84"N 76°30'54.62"E 29°19'36.60"N 76°30'54.69"E 29°18'19.13"N 76°31'25.28"E 29°18'19.44"N 76°31'25.16"E
139	D-III-9690	5-10-2021	D-III-9690/4041	FP/HR/Approach/49622/2020	Diversion of forest land for access to retail outlet of IOC ltd along Alewa-Rajound road (MDR-113) km 9 r/side at village Durana under forest division and District Jind Haryana. Online proposal no. FP/HR/Approach/49622/2020	PP	0.0081	0	Shamdon Minor RD 11 to 25 L&R Side	Ramkali Minor RD 0-Tail L&R(100)	347.08	100	38128	0	0	0	0	80000	14640	0	48313	10000	191081	10000 Survey And Demarcation)	29°11'27.73"N 76°25'45.41"E 29°11'27.42"N 76°25'46.00"E 29°14'58.43"N 76°19'43.30"E 29°14'58.75"N 76°19'43.35"E
140	D-III-9635	28-05-2021	9HRB019/2021-CHA	(FP/HR/Approach/49494/2020)	Diversion of 0.009896 hect. Forest land of Path for M/s Singhasan Banquet Hall situated at Jind Safidon Road at village Manoharpur Khewat No. 242, Khasra No. 258 Murba No. 75 Killa No. 16/1/1 Min Killa No. 15&6 near GDPS Tehsil Jind District Jind under Forest Division Jind, Hry. (FP/HR/ Approach/ 49494/2020)	Approach (Banquet Hall)	0.0099	3	Nirjan Minor RD 0-tail	Ramkali Minor RD 0-Tail L&R(100)	347.08	100	38128	0	0	0	0	80000	14640	0	48313	0	181081	-	29°11'27.73"N 76°25'45.41"E 29°11'27.42"N 76°25'46.00"E 29°14'58.43"N 76°19'43.30"E 29°14'58.75"N 76°19'43.35"E

S#	File No	Approval Date	Approval Letter No.	Proposal No.	Description	Cat_ID	Area Diverted	No. of Trees Felling	Name of the Approved CA Site	Name of Proposed CA Site (**)	Wage Rate as per CA Scheme	CA Plantation Details (No of Plants to be Planted)	CA Plantation Details (1st Year Cost of Additional CA in Rs.)	Additional CA Plantation Details (No of Plants to be Planted)	Additional CA Plantation Details (1st Year Cost of Additional CA in Rs.)	Penal CA Plantation Details (No of Plants to be Planted)	Penal CA Plantation Details (1st Year Cost of Penal CA in Rs.)	Total Fencing Amount (CA + ACA + PCA)	Supervisory Charges (in Rs.)	Misc. Charges/Overhead (In Rs.)	CAT/ SMC (In Rs.)	Others Charges (in Rs.)	Total Amount	Remarks (Details of Other Charges)	Geo Coordinates (Minimum 4 Points) (with KML File)
1	2	3	4	5	6	8	9	10	11	12	13	14	15	16	17	18	19	20	22	24	26	28	30	31	32
141	D-III-1497	15-06-2021	9-HRB 708/2006-CHA	FP/HR/Trans/49046/2004	Diversion of 0.6355 hect. of forest land in favour of HVPNL Narwaqna for Const. of 132 KV/SC Tr.line from Safidon to Kheri Taloda line 220 kv Lillo at Safidon under forest Div.& Distt. Jind. (FP/HR/Trans/49046/2004	Trans. Line	0.6355	79	Panipat Ashand road klm, 25-28 L&R	Panipat Ashand road klm, 28-33 L&R(1271)	135.00	1271	61622	0	0	0	0	232760	32519	0	0	0	326901	-	29°24'24.26"N 76°41'11.77"E 29°24'24.42"N 76°41'11.38"E 29°25'57.33"N 76°39'17.23"E 29°25'57.51"N 76°39'17.58"E
142	D-III-2872	14-07-2021	9HRB 658/2007-CHA	(FP/HR/Road/487/2007)	Diversion of 0.761 hect of Forest land in favour of Executive Engineer Provincial division PWD B&R Jind for widening & Strengthening of Gohana Jind road to Brah Khurd Kharak Ramji via Nirankar Mandir under Forest Division & District Jind (FP/HR/ Road/ 487/ 2007)	Road	0.7610	171	Bir Bara Ban (RF) C.No. 38, 39 & 60	J P Railway line km 9 to km 14 L&R(3044)	190.00	3044	188728	0	0	1522	188728	790400	150268	0	0	0	1318124	-	29°18'43.39"N 76°22'55.02"E 29°18'44.95"N 76°22'56.20"E 29°18'53.26"N 76°23'21.37"E 29°18'54.59"N 76°23'21.34"E
143	D-III-9875	22-07-2021	D-III-9875/2346	(FP/HR/Approach/120990/2021)	Diversion of 0.0796 hect. of Forest land for access to retail outlet of IOC.Ltd. on Jind Gohana road (NH 352 A) CH in Km 9.480 (RHS) at Village Radhana under Forest Division & District Jind (Haryana). (FP/HR/ Approach/ 120990/2021)	Approach (Petrol Pump)	0.0796	0	Jind No. 4 Minor RD 63-82 L&R	J P Railway line km 9 to km 14 L&R(159)	347.08	159	60624	0	0	0	0	127200	23278	0	76817	10000	297919	10000 Survey & Demarcation)	29°18'43.39"N 76°22'55.02"E 29°18'44.95"N 76°22'56.20"E 29°18'53.26"N 76°23'21.37"E 29°18'54.59"N 76°23'21.34"E
144	D-III-6912	19-08-2021	9-HRB 015/2017-CHA/ D-III-6912	(FP/HR/Ind/21407/2016)	Diversion of 0.0015 hect. of forest land for access to manufacturing unit of M/s Dhanda Exporters along Manoharpur to Brah kalan road L/s at village Brah Kalan under Forest Division and Distt. Jind Haryana (FP/HR/ Ind/ 21407/ 2016)	INDUS TRY	0.0015	0	Shamlo Sakh RD 0-2 L/s	Jamni Bhambewa Raod Km 2-12 L&R/S (50)	224.00	50	8600	0	0	0	0	15340	3394	0	0	0	27334	-	29°19'36.84"N 76°30'54.62"E 29°19'36.60"N 76°30'54.69"E 29°18'19.13"N 76°31'25.28"E 29°18'19.44"N 76°31'25.16"E
145	D-III-8945	44463	9-HRB 093/2019-CHA	(FP/HR/Road/41242/2019)	Diversion of 1.722 hect. of forest land in favour of Executive Engineer, Provincial Division, PWD B&R Jind for construction of 4 lanning of Panipat Assandh road (SH 11) from RD 28.600 to 312.250 (Road ID 6684) at Safidon under Jind (FP/HR/ Road/ 41242/ 2019)	Road	1.7220	151	D.J. Railway Line Km 162-164 L&R	Sandlana Minor RD 0 to 17 L&R Side(1500), Tarkha Minor RD 0 to Tail L&R Side(1944)	326.82	3444	1236740	0	0	0	0	1056619	321050	0	963150		3577559	-	29°26'26.53"N 76°5'38.34"E 29°26'26.51"N 76°5'38.64"E 29°29'13.43"N 76°5'46.82"E 29°29'13.41"N 76°5'46.24"E 29°33'57.91"N 76°11'34.42"E 29°33'58.07"N 76°11'34.73"E 29°31'22.08"N 76°12'12.84"E 29°31'22.10"N 76°12'13.12"E

Sr	File No	Approval Date	Approval Letter No.	Proposal No.	Description	Cat_ID	Area Diverted	No. of Trees Felling	Name of the Approved CA Site	Name of Proposed CA Site (**)	Wage Rate as per CA Scheme	CA Plantation Details (No of Plants to be Planted)	CA Plantation Details (1st Year Cost of Additional CA in Rs.)	Additional CA Plantation Details (No of Plants to be Planted)	Additional CA Plantation Details (1st Year Cost of Additional CA in Rs.)	Penal CA Plantation Details (No of Plants to be Planted)	Penal CA Plantation Details (1st Year Cost of Penal CA in Rs.)	Total Fencing Amount (CA + ACA + PCA)	Supervisory Charges (in Rs.)	Misc. Charges/Overhead (In Rs.)	CAT/ SMC (In Rs.)	Others Charges (in Rs.)	Total Amount	Remarks (Details of Other Charges)	Geo Coordinates (Minimum 4 Points) (with KML File)
1	2	3	4	5	6	8	9	10	11	12	13	14	15	16	17	18	19	20	22	24	26	28	30	31	32
146	D-III-8899	44476	9-HRB 071/ 2019-CHA (D-III- 8899/ 4847-48 dt. 15/11/21	(FP/HR/ Road/ 39479/ 2019)	Diversion of 0.636 hect. of forest land in favour of Executive Engineer Provincial divn. PWD B&R Br Jind for widening of road from Paradise Hotel adjacent to Somnath Mandir to New Bye Pass road under Forest Division & distt. Jind (Hry.) (FP/HR/ Road/ 39479/ 2019)	Road	0.6360	233	D.J. Railway Line Km 164-168 L&R	Saffakheri Minor RD 0 to Tail L&R Side(1000), Kakrod to Subra Road Km 0 to 4 L&R Side(1330)	326.82	2330	836703	0	0	0	0	714844	215571	0	646714		2413832	-	29°27'14.90"N 76°10'48.15"E 29°31'38.51"N 76°10'0.93"E 29°31'39.06"N 76°10'0.99"E 29°27'14.88"N 76°10'48.43"E 0 29°27'34.83"N 76° 59.51"E 29°29'22.66"N 76° 4'20.45"E 29°29'22.79"N 76° 4'20.69"E 29°29'22.79"N 76° 4'20.69"E
147	D-III-9667	27-10-2021	9-HRB 064/ 2021-CHA dt 27-10-2021	FP/HR/ Approach/ 49211/ 2020	Diversion of 0.0194 hect. of forest Land for access to Multipurpose Grocery Store on Jind-Karnal-Merrut Road (NH-709 A) near KM stone 77 at village Kandela Tehsil & Distt. Jind under Forest Div.& Distt. Jind (Hry.) Online Proposal No. FP/HR/ Approach/ 49211/ 2020	Approach	0.0194	2	Nirjan Minor RD 0-tail	Barsola Minor RD 0 to 22 L&R Side(100)	347.08	100	38128	0	0	0	0	80000	14640		48313	50000	231081	50000 Survey and Demarcation	29°35'12.13"N 76°14'31.66"E 29°35'11.98"N 76°14'32.45"E 29°31'38.15"N 76°15'13.00"E 29°31'37.99"N 76°15'12.06"E
148	D-III-9631	30-12-2021	9HRB041/ 2021-CHA	FP/HR/Road/ 50108/2020	Diversion of 1.2937 ha. of forest Land in favour of Executive Engineer, Provl. Divn. PWD B&R Br. Narwana for Construction of Widening & Strengthening of New Bye Pass Road in Uchana from RD 0.00 to 2.07 km under Forest Division Jind . FP/HR/Road/ 50108/2020	Road	1.2937	154	Barsola Minor RD 30-tail L&R	J.P. Railway Line Km 19.400 to 26.5 L&R(2587)	347.08	2587	986371	0	0	0	0	2069600	378742	0	1249849	2200000	6884562	2200000 Survey And Demarcation, Forester Hut, Silvicultural Operation	29°20'35.72"N 76°27'49.92"E 29°20'35.82"N 76°27'50.15"E 29°22'34.29"N 76°33'3.31"E 29°22'34.14"N 76°33'2.78"E
149	D-III-2871	44560	9- HRB 533/ 2007-CHA	FP/HR/ Road/ 542/2007	Diversion of 2.31 hect. of forest land in favour of Executive Engineer, Provincial Division, PWD B&R Jind for Widening & Strengthening of road from Gohana to Sindhi Khera Kharak Ramji Assan Siwaha Taloda upto Safidon Road (under PMGSY) under Forest Division & District Jind. FP/HR/ Road/ 542/2007	Road	2.3100	221	D.L. road Punjab Border to Towards Narwana & J.P. Railway Line KM 26.6 to 29.5 L&R	J.P. Railway Line Km 26.6 to 29.5 L&R (9000 Plants) J.P. Railway Line Km 30 to 40 L&R (12000 Plants) Jind No. 5 RD Muana Jhal to Dhatrath Pul tak (2000 Plants)	95.55	30492	1064079	0	0	11200	3908464	0	487575	0	0	0	5460118	-	29°20'35.76"N 76°27'49.83"E 29°20'35.81"N 76°27'50.15"E 29°22'34.34"N 76°33'3.26"E 29°22'34.08"N 76°33'2.67"E 0 29°23'2.21"N 76°34'43.12"E 29°23'2.24"N 76°34'43.79"E 29°23'17.58"N 76°36'14.74"E 29°23'17.51"N 76°36'14.37"E 0 29°24'9.72"N 76°33'42.93"E 29°24'9.65"N 76°33'42.60"E 29°22'45.15"N 76°29'27.81"E 29°22'45.37"N 76°29'28.69"E

S#	File No	Approval Date	Approval Letter No.	Proposal No.	Description	Cat_ID	Area Diverted	No. of Trees Felling	Name of the Approved CA Site	Name of Proposed CA Site (**)	Wage Rate as per CA Scheme	CA Plantation Details (No of Plants to be Planted)	CA Plantation Details (1st Year Cost of Additional CA in Rs.)	Additional CA Plantation Details (No of Plants to be Planted)	Additional CA Plantation Details (1st Year Cost of Additional CA in Rs.)	Penal CA Plantation Details (No of Plants to be Planted)	Penal CA Plantation Details (1st Year Cost of Penal CA in Rs.)	Total Fencing Amount (CA + ACA + PCA)	Supervisory Charges (in Rs.)	Misc. Charges/Overhead (In Rs.)	CAT/ SMC (In Rs.)	Others Charges (in Rs.)	Total Amount	Remarks (Details of Other Charges)	Geo Coordinates (Minimum 4 Points) (with KML File)
1	2	3	4	5	6	8	9	10	11	12	13	14	15	16	17	18	19	20	22	24	26	28	30	31	32
										Jind No. 3 RD Hosiarpura Pul to Dharolik (1500 Plants)													0		29°21'44.87"N 76°34'11.91"E 29°21'44.74"N 76°34'11.61"E 29°18'33.25"N 76°30'22.69"E 29°18'34.15"N 76°30'22.78"E
										Sunder Sub. Branch RD 0 to 17 L&R (1500 Plants),,													0		29°13'35.13"N 76°31'24.21"E 29°13'35.13"N 76°31'24.60"E 29°13'47.46"N 76°33'6.72"E 29°13'47.30"N 76°33'6.21"E
										NK Railway Line Km 2 to 8 L&R Side(5000),													0		29°36'59.46"N 76° 7'32.27"E 29°39'20.22"N 76°11'25.73"E 29°37'0.83"N 76° 7'32.48"E 29°39'19.50"N 76°11'26.23"E
										Barsola Minor RD 0 to 22 L&R Side(2692)													0		29°35'12.13"N 76°14'31.66"E 29°35'11.98"N 76°14'32.45"E 29°31'38.15"N 76°15'13.00"E 29°31'37.99"N 76°15'12.06"E
										Uchana to Litani Road Km 0 to 18 L&R Side(3000),													0		29°27'45.64"N 76° 2'52.91"E 29°27'46.01"N 76° 2'53.00"E 29°28'7.48"N 76°10'5.86"E 29°28'7.14"N 76°10'5.80"E
										L-R Badhana Minor RD 0 to Tail L&R Side(3000),													0		29°28'50.51"N 76°20'3.94"E 29°28'50.83"N 76°20'4.02"E 29°27'18.71"N 76°17'13.24"E 29°27'19.00"N 76°17'12.90"E
										Kila Miron RD 0-26 L&R(2000)													0		29°12'1.88"N 76°29'28.77"E 29°12'1.36"N 76°29'29.31"E 29° 67.63"N 76°25'38.11"E 29° 67.52"N 76°25'38.66"E
150	D-III-6751	44406	9-HRB 143/2016-CHA	FP/HR/RO AD/19273 / 2016.	Diversion of 1.8292 ha. of forest land in favour of Executive Engineer, NH Division, PWD B&R Br. Jind for Constructions of ROB and its approaches in lieu of existing level crossing (I.C No. 100C) at	Road	1.8292	169	Khanori Minor RD 62-75 L&R	Khara Minor RD 0 to Tail L&R Side(2000), Khanori Minor R.D 43 to Tail L&R Side(1658)	306.77	3658	629176	0	0	0	0	1122274	248305	0	0		1999755	-	29°42'35.81"N 76° 6'32.11"E 29°42'36.08"N 76° 6'31.42"E 29°43'47.93"N 76° 7'16.85"E 29°43'47.97"N 76° 7'16.39"E

S#	File No	Approval Date	Approval Letter No.	Proposal No.	Description	Cat_ID	Area Diverted	No. of Trees Felling	Name of the Approved CA Site	Name of Proposed CA Site (**)	Wage Rate as per CA Scheme	CA Plantation Details (No of Plants to be Planted)	CA Plantation Details (1st Year Cost of Additional CA in Rs.)	Additional CA Plantation Details (No of Plants to be Planted)	Additional CA Plantation Details (1st Year Cost of Additional CA in Rs.)	Penal CA Plantation Details (No of Plants to be Planted)	Penal CA Plantation Details (1st Year Cost of Penal CA in Rs.)	Total Fencing Amount (CA + ACA + PCA)	Supervisory Charges (in Rs.)	Misc. Charges/Overhead (In Rs.)	CAT/ SMC (In Rs.)	Others Charges (in Rs.)	Total Amount	Remarks (Details of Other Charges)	Geo Coordinates (Minimum 4 Points) (with KML File)
1	2	3	4	5	6	8	9	10	11	12	13	14	15	16	17	18	19	20	22	24	26	28	30	31	32
					Crossing (CC-NO. 109C) at km 54.130 on NH 709A at Jind under Forest division Jind FP/HR/ROAD/19273/2016.					Side(1020)													0		29°49'1.84"N 76° 8'36.08"E 29°49'2.13"N 76° 8'36.12"E 29°48'35.68"N 76°14'51.47"E 29°48'35.30" 76°14'51.44"E
151	D-III-10003	22-11-2021	9HRB152/ 2021-CHA	FP/HR/ Approach/ 127881/ 2021)	Diversion of 0.0134 hect. of Forest land for access to Retail Outlet to Kissan Envirocare India Pvt. Ltd. M/s Bio Diesel Facility on Safidon Jind Road (SH-14) near Km stone 43 (RHS) at village Jaipur Tehsil Safidon under Forest Division & Distt. Jind (Haryana) Online Proposal No. FP/HR/ Approach/ 127881/ 2021)	Approach	0.0134	2	J.P. Railway Line KM 29-30 L/s	Ramkali Minor RD 0-Tail L&R(100)	347.08	100	38128	0	0	0	0	80000	14640	0	48313	0	181081	-	29°11'27.73"N 76°25'45.41"E 29°11'27.42"N 76°25'46.00"E 29°14'58.43"N 76°19'43.30"E 29°14'58.75"N 76°19'43.35"E
152	D-III-10163	5-1-2022	D-III-10163/ 5983	FP/HR/ Approach/ 146666/2021	Diversion of forest land for access to retail outlet of IOCI Ltd along Kithana kalayat road at km 14.835 to 14.870 L/Side at vilaae Mandi Kalan Tehsil Uchana under forest division and Distt Jind Haryana FP/HR/ Approach/ 146666/2021	PP	0.0294	2	Jakholi Distry. RD 95-95.3 L&R/side	Barsola Minor RD 0 to 22 L&R Side(100)	363.77	100	52756	0	0	0	0	80000	16882	0	55709	0	205347	-	29°35'12.13"N 76°14'31.66"E 29°35'11.98"N 76°14'32.45"E 29°31'38.15"N 76°15'13.00"E 29°31'37.99"N 76°15'12.06"E
153	D-III-10069	25-02-2022	9-HRC171/ 2021-CHA dt 25/02/2022 (D-III-10069/ 6797-98 dt. 03/2022)	(FP/HR/ Road/51984/2020)	Diversion of 25.258 hect. (6.712 hect. in Jind) of forest land in favour of PD, NHAI, PIU, Bhiwani for Development of Haryana Section from km 0+000 to km 135+0.56 Delhi-Amritsar-Katra Expressway (NE-5) under Forest Division & District Jind (Haryana). (FP/HR/ Road/51984/2020)	Road	6.7120	2609	J.P. Railway Line Km 19.400 to 26.5 L&R	J.P. Railway Line Km 19.400 to 26.5 L&R(16328)	363.77	13424	7081965	2904	1532034	0	0	3510000	2443252	0	8062733	6987578	29617562	EPA 10% of CA charges, Survey & Demarcation, Equipment for Silvicultural Operation, Motor Cycle 2 Nos, Petrolling Vehicle (Scorpio), DGPS Set 1 No, Inspection Hut, Installation of Tubewell	29°20'35.72"N 76°27'49.92"E 29°20'35.82"N 76°27'50.15"E 29°22'34.29"N 76°33'3.31"E 29°22'34.14"N 76°33'2.78"E
Total Jind							36.3682	8927		-		91364	22325677	4114	1938850	12722	4097192	21767544	7243387	0	19417169	13147578	89937397	-	-
154	D-III/4591	26.12.2013	40		DIVERSION OF 178.64 HA. FOREST LAND FOR EXECUTIVE ENGINEER, PROVINCIAL DIVISION PWD (B&R), MAHENDERGARH AND	Road	99.0300	12800	Ladawas Distry and BKS Rail Line	1. Nimriwali Mr. RD 0-Tail 2. Gujrani Mr. RD 44-88 L/R	190	72000	8928000	0	0	0	0	35615613	3558596	0	0	0	48102209	-	28-43-19N, 28-42-33N 76-05-11E, 76-07-58E 28-48-46N, 28-48-48N 76-07-11E, 76-00-47E

S#	File No	Approval Date	Approval Letter No.	Proposal No.	Description	Cat_ID	Area Diverted	No. of Trees Felling	Name of the Approved CA Site	Name of Proposed CA Site (**)	Wage Rate as per CA Scheme	CA Plantation Details (No of Plants to be Planted)	CA Plantation Details (1st Year Cost of Additional CA in Rs.)	Additional CA Plantation Details (No of Plants to be Planted)	Additional CA Plantation Details (1st Year Cost of Additional CA in Rs.)	Penal CA Plantation Details (No of Plants to be Planted)	Penal CA Plantation Details (1st Year Cost of Penal CA in Rs.)	Total Fencing Amount (CA + ACA + PCA)	Supervisory Charges (in Rs.)	Misc. Charges/Overhead (In Rs.)	CAT/ SMC (In Rs.)	Others Charges (in Rs.)	Total Amount	Remarks (Details of Other Charges)	Geo Coordinates (Minimum 4 Points) (with KML File)
1	2	3	4	5	6	8	9	10	11	12	13	14	15	16	17	18	19	20	22	24	26	28	30	31	32
					BHIWANI FOR WIDENING OF NARNAUL-NANGAL CHOWDHRY- RAJASTHAN BORDER ROAD KM. 4.500 TO 34.342 IN BHIWANI AND MAHENDERGARH DISTRICT OF HARYANA					3- Kairu Mr. RD 0-33 L/R												0		28-48-47N, 28-44-08N 76-00-46E, 75-58-39E	
										4- Phulpura Mr. RD 0-Tail												0		28-48-47N, 28-45-368N 76-19-55E, 76-16-14 E	
										5- Mitathal Feeder RD 50-88 R/S												0		28,99884N 76.22297E	
										6- Jui Feeder RD 50-88 L/S												0		28-94091 N 76.19186 E	
										7- Nakipur Mr. RD 56-60 L&R												0		28*35'17.7252" N 28*35'18.6756" N 75*43'51.6144"E 75*43'20.712"E	
										8- Sorra Disty.RD 90-107 L&R												0		28*33'22.878"N 28*34'19.7724" N 75*45'48.7512"E 75*42'15.5268"E	
										9- Jhumpa Disty. RD 118-133 L&R												0		28*32'48.42492" N 28*34'19.72848" N 75*37'28.41696" E 75*37'50.98044" E	
										10- Nakipur Mr. RD 18-23 L&R												0		28*32'26.0484" N 28*35'18.4236" N 75*49'24.636"E 75*43'45.246"E	
										11- Shyamkalan Mr. RD 0-16 L&R												0		28*31'41.4732" N 28*33'29.9016" N 75*50'34.1016"E 75*50'17.0772"E	
										12- Ladawas Disty RD 68-85 L&R												0		28*33'02.5704" N 28*34'45.732"N 75*48'28.5876"E 75*47'01.0176"E	
										13- Bralu Mr. RD 0-16 L&R												0		28*29'41.3124" N 28*31'39.1548" N 75*43'36.3324"E 75*41'10.8744"E	

S#	File No	Approval Date	Approval Letter No.	Proposal No.	Description	Cat_ID	Area Diverted	No. of Trees Felling	Name of the Approved CA Site	Name of Proposed CA Site (**)	Wage Rate as per CA Scheme	CA Plantation Details (No of Plants to be Planted)	CA Plantation Details (1st Year Cost of Additional CA in Rs.)	Additional CA Plantation Details (No of Plants to be Planted)	Additional CA Plantation Details (1st Year Cost of Additional CA in Rs.)	Penal CA Plantation Details (No of Plants to be Planted)	Penal CA Plantation Details (1st Year Cost of Penal CA in Rs.)	Total Fencing Amount (CA + ACA + PCA)	Supervisory Charges (in Rs.)	Misc. Charges/Overhead (In Rs.)	CAT/ SMC (In Rs.)	Others Charges (in Rs.)	Total Amount	Remarks (Details of Other Charges)	Geo Coordinates (Minimum 4 Points) (with KML File)
1	2	3	4	5	6	8	9	10	11	12	13	14	15	16	17	18	19	20	22	24	26	28	30	31	32
										14- Loharu Disty. RD 30-50 L&R													0		28°25'48.0288" N 28°26'23.8452" N 75°53'57.372"E 75°52'46.8228"E
										15- Loharu Disty. RD 50-90 L&R													0		28°26'23.8452" N 28°32'96.8516" N 75°52'46.8228"E 75°63'77.9095"E
										16- Loharu Disty. RD 90-107 L&R													0		28°32'96.8516" N 28°44'56.5216" N 75°63'77.9095"E 75.7754.5158"E
										17- Isharwal to Jhumpa Road KM 5-13 L&R/S													0		28°42'50.2632" N 28°42'50.9184" N 75°42'55.0332"E 75°40'11.082"E
										18- Bahali Minor RD 15-42 L/R Side													0		28°45'32"N 28°46'08.12"N 75°40'44"E 75°32'01"E
										19- Jhumpa to Isharwal Road KM 0-4 L&R/S													0		28°46'57"N 28°47'18.12"N 75°39'55"E 75°32'00"E
										20- Dhani Bakra Minor RD 0-15 L&R/S													0		28°77'0221N 28°76'9204 N 75.544956"E 75.536075" E
										21- Sherpura Disty. RD 0-20 L&R/Side													0		28°53'09"N 28°52'57"N 75°33'30"E 75°34'31"E
										22- Partapal Minor RD 0-6 L&R/S													0		28°48'36.45"N 28°49'08.12"N 28°48'36.45"N 28°49'08.12"N 75°43'37.21"E 75°40'06.53"E 75°43'37.21"E 75°40'06.53"E
										23- Gadwa Minor RD 20-46 L&R/S													0		28°53'09"N 28°52'57"N 75°33'30"E 75°34'31"E
										24- Bhurtana Minor RD 0-40 L/R													0		28°51'16"N 28°52'28"N 75°38'45"E 75°36'12"E
										25- Nigana Feeder RD 33-71 R Side													0		28-54-50.55 28-58-45.65 75-56-08.01 75-59-56.98

S#	File No	Approval Date	Approval Letter No.	Proposal No.	Description	Cat_ID	Area Diverted	No. of Trees Felling	Name of the Approved CA Site	Name of Proposed CA Site (**)	Wage Rate as per CA Scheme	CA Plantation Details (No of Plants to be Planted)	CA Plantation Details (1st Year Cost of Additional CA in Rs.)	Additional CA Plantation Details (No of Plants to be Planted)	Additional CA Plantation Details (1st Year Cost of Additional CA in Rs.)	Penal CA Plantation Details (No of Plants to be Planted)	Penal CA Plantation Details (1st Year Cost of Penal CA in Rs.)	Total Fencing Amount (CA + ACA + PCA)	Supervisory Charges (in Rs.)	Misc. Charges/Overhead (In Rs.)	CAT/ SMC (In Rs.)	Others Charges (in Rs.)	Total Amount	Remarks (Details of Other Charges)	Geo Coordinates (Minimum 4 Points) (with KML File)
1	2	3	4	5	6	8	9	10	11	12	13	14	15	16	17	18	19	20	22	24	26	28	30	31	32
										26- Nigana Distry RD 0-20 L/R													0		28-52-47.46 28-50-13.60 76-05-18.83 75-59-04.51
										27- Nigana Hill Distry RD 0-21 L/R													0		28-49-44.61 28-46-51.24 75-55-13.67 75-55-54.11
										28- Baliali Minor RD 0-15 L/R Side													0		28-4913.98 28-46-53.38 75-54-20.95 75-54-57.03
155	D-III/5659	01.05.2015	9HRB198/2014-CHA	FP/HR/TRANS/2382/2013	NOC for Power Grid of 765 KV S/C Jiapur Bhiwani Transmission Line	Transmission Line	1.7728	555	Tosham Bhiwani Road Km 9-21 L&R	Motipura Distry. RD 20-60 L&R/Side	180	2659	329716	0	0	0	0	691145	140111	0	0	0	1160972	-	28-55-19.32 28-54-15.85 76-00-36.74 76-00-17.15
156	D-III/4122	26.06.2015	4122	FP/HR/Orders/1428/2009	NOC for HPCL Petrol Pump on Bhiwani Dadri Road Km 26 R/Side At village Haluwas	Approach Access	0.0120	-	Jui feeder RD 88-135 L&R	Motipura Distry. RD 20-60 L&R/Side	180	114	14136	0	0	0	0	29640	6008	0	0	0	49784	-	28-54-15.85 28-53-14.52 76-00-17.15 75-57-38.09
157	D-III/5832	21.08.2015	5832		400 KV D/C Hisar Bhiwani Transmission line Power Grid of India		1.2663	174	Talu Minor Rd 50-60 L&R	Motipura Distry. RD 20-60 L&R/Side	180	483	59423	0	0	0	0	125555	25452	0	0	0	210430	-	28-54-15.85 28-53-14.52 76-00-17.15 75-57-38.09
158	D-III/6104	27.11.2015	6104		NOC for Power Grid of 765 KV S/C Jiapur Bhiwani Transmission Line Part II		2.3398	431	Jui feeder RD 50-117 L&R	Nigana Link RD 0-30 L/R Side	180	4680	580320	0	0	0	0	1216800	246636	0	0	0	2043756	-	28-54-15.85 28-53-14.52 76-00-17.15 75-57-38.09
Total Bhiwani							104.4209	13960				79936	9911595	0	0	0	0	37678753	3976802	0	0	0	51567150	-	-
159	D-III/4591	26-12-2013			Road Widening Mahendergarh to Bhiwani	Road	99.0300	12800	Ladawas Disty. and BKS Rail Line	Dadri Distry RD 14-30	190	29060	3603440					7562848	1436289	0	0	0	12602577	-	28°47'53.65"N 28°47'4.59"N 28°46'24.38"N 28°45'41.76"N , 76°17'41.86"E 76°17'37.60"E 76°16'56.52"E 76°16'14.52"E
										Birhi Minor RD 0-12 L&R													0		28°36'22"N 28°36'39"N 28°37'13"N 28°37'55"N , 76°06'50"E 76°07'25"E 76°08'20"E 76°08'36"E
										Badhwana Disty RD 65-70													0		28°33'52"N 28°33'51"N 28°33'45"N 28°33'33"N , 76°15'46"E 76°15'16"E 76°14'50"E 76°13'59"E
										Rewari-Bhatinda Railway line													0		28°33'33"N 28°34'56"N 28°37'47"N 28°38'16"N , 76°19'51"E 76°17'54"E 76°15'24"E 76°15'01"E

S#	File No	Approval Date	Approval Letter No.	Proposal No.	Description	Cat_ID	Area Diverted	No. of Trees Felling	Name of the Approved CA Site	Name of Proposed CA Site (**)	Wage Rate as per CA Scheme	CA Plantation Details (No of Plants to be Planted)	CA Plantation Details (1st Year Cost of Additional CA in Rs.)	Additional CA Plantation Details (No of Plants to be Planted)	Additional CA Plantation Details (1st Year Cost of Additional CA in Rs.)	Penal CA Plantation Details (No of Plants to be Planted)	Penal CA Plantation Details (1st Year Cost of Penal CA in Rs.)	Total Fencing Amount (CA + ACA + PCA)	Supervisory Charges (in Rs.)	Misc. Charges/Overhead (In Rs.)	CAT/ SMC (In Rs.)	Others Charges (in Rs.)	Total Amount	Remarks (Details of Other Charges)	Geo Coordinates (Minimum 4 Points) (with KML File)
1	2	3	4	5	6	8	9	10	11	12	13	14	15	16	17	18	19	20	22	24	26	28	30	31	32
										Loharu Canal RD 60-88													0		28°33'34.01"N 28°33'35.02"N 76°03'43.02"E 76°03'43.01"E
										Todi Minor RD 0-18													0		28°33'54.00"N 28°33'54.01"N 76°05'07.00"E 76°05'07.01"E
										Sorra Disty. RD 28-63													0		28°30'31.01"N 28°30'31.02"N 75°55'36.01"E 75°55'36.01"E
										Nakipur Minor RD 0-18													0		28°32'04.01"N 28°30'45.02"N 75°49'41.01"E 75°51'49.01"E
										Kari Tokha Minor RD 0-11													0		28°31'41.02"N 28°31'41.02"N 75°50'34.01"E 75°50'34.01"E
160	9-HRB045	01-07-2022	2022-CHA		Diversion of 0.0826 Ha Forest Land access to IOCL retail outlet along Charkhi Dadri-Loharu road NH 334B at Vill.-Mandhi Hariya Charkhi Dadri.		0.0826	43	haroda Minor Rd 0-5 L&R Side	Pichopa Minor RD 0-Tail	382	165	66000	64	25600			366400	39501		130353		627854	-	28°34'19.00"N 28°34'19.01"N 76°04'53.01"E 76°04'53.00"E
161	9-HRB078	01-09-2022	2022-CHA		Diversion of 0.025 Ha. Forest Land for access to HPCL retail outlet along Charkhi Dadri-Loharu road NH 334B in vill.-Birhi Kalan, Charkhi Dadri		0.0250	0	Pandwan Minor Rd 0-14	Pandwan Minor Rd 0-6	382	100	40000	0	0	0	0	80000	15940	0	52602		188542	-	28°35'47"N76°12'02"E 28°36'01"N 28°76'11'41"E 35°47"N 28°76'10'38"E 35°39"N 76°09'39"E
Total Charkhi-Dadri							99.1376	12843		-		29325	3709440	64	25600	0	0	8009248	1491730	0	182955	0	13418973	-	-
Total West							399.4559	61755		-		3706999	66183158	10240	3062415	14495	4327892	138529998	29969516	0	27115317	23257525	292445820	-	-
162	D-III-8726	dated 18-09-2019	9-HRC38/2019-CHA	FP/HR/Road/35362/2018	Diversion of 17.3093 ha (instead of 20.685 ha) {7.237 ha in Gurugram Division, 8.4217 ha in Nuh Division and 1.6506 ha in Palwal Division} of forest land in favour of Project Director, NHAI, PIU, Sohna for construction of 8 lane Sohna-Ferozepur Jhirka Expressway in the Site of		7.2370	95	Damdama Sec. 4 & 5 of PLPA 1900.	Abheyapur Pahari Area/PLPA-1900, Sec. 4&5	339.51	5000	6678755	1463	576203	0	0	5120000	1439381	0	8494720	1078670	23387729		-
										Mandawar A.P		5000											0		
										Kherla Sec.4&5		3537											0		
										Gairatpurbass Sec. 4&5		1424											0		
163	D-III-8566	DATED22-10-2019	9HRB204/2018-CHA	FP/HR/ROAD/33587/2018	Diversion of 1.866 hac. of forest land Up-gradation & Strengthening of Km. 2+740 (Design Ch. Km. 0+3400)		1.8660	303	Raisena Section 4 & 5 of PLPA	Gairatpurbass Sec. 4&5 Kadarpur Sec. 4&5	326.82	2076	1340161	1168	419428	0	0	1534000	386799	0	1276438	0	4956826	0	-
												1656											0		

S#	File No	Approval Date	Approval Letter No.	Proposal No.	Description	Cat_ID	Area Diverted	No. of Trees Felling	Name of the Approved CA Site	Name of Proposed CA Site (**)	Wage Rate as per CA Scheme	CA Plantation Details (No of Plants to be Planted)	CA Plantation Details (1st Year Cost of Additional CA in Rs.)	Additional CA Plantation Details (No of Plants to be Planted)	Additional CA Plantation Details (1st Year Cost of Additional CA in Rs.)	Penal CA Plantation Details (No of Plants to be Planted)	Penal CA Plantation Details (1st Year Cost of Penal CA in Rs.)	Total Fencing Amount (CA + ACA + PCA)	Supervisory Charges (in Rs.)	Misc. Charges/Overhead (In Rs.)	CAT/SMC (In Rs.)	Others Charges (in Rs.)	Total Amount	Remarks (Details of Other Charges)	Geo Coordinates (Minimum 4 Points) (with KML File)
1	2	3	4	5	6	8	9	10	11	12	13	14	15	16	17	18	19	20	22	24	26	28	30	31	32
164	D-III-5202	dated 03.02.2014	9-HRC603/2012-CHA	-	Diversion of 11.326 ha. Of forest land in favour of Executive Engineer, T.S.Division HVPNL, Gurgaon for erection of 220 KV D/C Tr. Line from 220 KV sub station sector 72, Gurgaon to Rangala Rajpur (Firozpur Jhirka) crossing through various forest strips/area closed under section 4 & 5 of PLPA, under Forest Division and Distt. Gurgaon, Harvana		11.3300	5486	Sohna & Raipur RF	Kadarpur Sec. 4&5	190	8344	2808848	0	0	0	0	11840000	2267015	1963320	0	0	18879183		5
165	D-III-4124	02.07.2010.	9-HRB 321/2010-CHA/233 8 Dated	GGN	Diversion of forest land For access to retail outlet of HPCL at village Jatauli on HNPP Road Km. 84-85 L/Side.		0.0481	0	Pataudi Mau Road KM 2-3 L&R	Delhi-Rewari Railway line 62-68 L&R	148	5000	11374	0	0	0	43800	6195	0	0	0	61369		-	
166	D-III-3974	13.09.2010	9HRB 603/2009-CHA/365 0 Dated	GGN	Diversion of 0.032 ha. of forest land in favour of M/s Gold Nest Hotels and resorts Ltd. Along GGN-Alwar road km. 18-19 L/Side at village Alipur.		0.0320	2	Gurgaon Alwar Road KM 18-19 Left Side		148		7520	0	0	0	0	26510	3850	0	0	0	37880		-
167	D-III-4242	19.10.2010.	9-HRB 403/2010-CHA/423 9 Dated	GGN	Diversion of 0.4476 ha. of forest land in favor of Dr. Fresh Health Care Pvt. Ltd. along Gurgaon-Alwar road Km. 16-17 R/Side and Ghamroj Bundh 4-5 & 5-6 GGN.		0.4476	47	Ghamroj Bundh RD 0-5		148		105186	0	0	0	0	182880	35073	0	0	0	323139		-
168	D-III-3988	19.10.2010	9-HRB 555/2009-CHA/424 4 Dated	GGN	Diversion of 1.80 Ha of forest land in favor of Resident Engineer ADB Project No.1 PWD B&R, Faridabad for widening of NH-71-B PSR Road km. 54.00 to 62.00 B/S		1.8000	663	Harchan dpur Distry RD 40-65 Both Side		148		198000	0	0	0	0	660000	94800	0	0	0	952800		-
169	D-III-4402	23.03.2011.	9-HRB778/2010-CHA/247 9 Dated	GGN	Diversion of 0.0060 Hec. of forest land to Ware House Along GGN-Pataudi road km. 25-26 R/Side at village Janaula.		0.0060	2	Gurugram Pataudi Road KM 25-26 R Side		148		1880	0	0	0	0	7230	1023	0	0	0	10133		-
170	D-III-4504	20.06.2011.	9-HRB116/2011-CHA/564 7 Dated	GGN	Diversion of 0.0237 Hec. of forest land for approach road to retail outlet of HPCL along Helimandii-Palahawas road km. 3-4 R/Side at village Rajpura.		0.0237	0	Noorpur App. Road KM 0-1 L Side		180		7320	0	0	0	0	15600	2760	0	0	0	25680		-
171	D-III-4771	29.12.2011	9HRB 615/2011-CHA/105 77 Dated	GGN	Diversion of 0.0118 Hec. of forest land for approach road to ware house along GGN-Pataudi-Rewari road Km. 29-30 R/Side at village Pataudi, under forest division and district Gurgaon.		0.0118	0	Hailimandi Kulana Road KM 6-7 L Side		180		3660	0	0	0	0	7800	1380	0	0	0	12840		-

S#	File No	Approval Date	Approval Letter No.	Proposal No.	Description	Cat_ID	Area Diverted	No. of Trees Felling	Name of the Approved CA Site	Name of Proposed CA Site (**)	Wage Rate as per CA Scheme	CA Plantation Details (No of Plants to be Planted)	CA Plantation Details (1st Year Cost of Additional CA in Rs.)	Additional CA Plantation Details (No of Plants to be Planted)	Additional CA Plantation Details (1st Year Cost of Additional CA in Rs.)	Penal CA Plantation Details (No of Plants to be Planted)	Penal CA Plantation Details (1st Year Cost of Penal CA in Rs.)	Total Fencing Amount (CA + ACA + PCA)	Supervisory Charges (in Rs.)	Misc. Charges/Overhead (In Rs.)	CAT/ SMC (In Rs.)	Others Charges (in Rs.)	Total Amount	Remarks (Details of Other Charges)	Geo Coordinates (Minimum 4 Points) (with KML File)
1	2	3	4	5	6	8	9	10	11	12	13	14	15	16	17	18	19	20	22	24	26	28	30	31	32
172	D-III-4721	19.03.2012	9HRB 024/2012-CHA/2221	GGN	Diversion of 0.0266 Hec of forest land for accesses to Retail outlet of IOCL along Gurgaon-Alwar road km. 19-20 L/Side at village Alipur under Forest Division & district Gurgaon.		0.0266	0	Noonhera App. Road KM 0-1 R Side		180		8540	0	0	0	0	32500	4650	0	0	0	45690		-
173	D-III-4253	20.06.2011	9-HRB470/2010-CHA/5524 Dated	GGN	Diversion of 3.0875 Ha. of forest land in favour of Executive Engineer PD Division No. 1 PWD, B&R Gurgaon for widening of Pataudi to Khendavela via Rampura Jhataula road km. 0 to 8.390 both side under Forest Division & district Gurgaon.		3.0875	858	Pataudi Mau Road KM 4-5 & 7-10 L&R	Sarbasirpur RF	148	10000	339625	0	0	0	0	741000	123500	0	0	0	1204125		-
174	D-III-4763	19.03.2012	9HRB 015/2012-CHA/2211	GGN	Diversion of 0.0092 Hec of forest land for accesses to Retail outlet of HPCL along Gurgaon-Farrukhnagar-Jhajjar road km. 10-11 R/Side at village Budheda under Forest Division & district Gurgaon.		0.0092	0	Noonhera App. Road KM 0-0.5 L Side		180		3050	0	0	0	0	32500	3750	0	0	0	39300		-
175	D-III-5372	Dated 08.07.2013.	9-HRB 090/2013-CHA		Diversion of 3.502 ha. Of forest land in favour of Executive Engineer, T.S Division, HVPNL, Gurgaon for erection of 66 KV D/C Transmission line from 220 KV sub stn. Sector 56 Gurgaon to Gwal Pahari passing through forest strips and areas closed under section 4 & 5 of PLPA 1900 of Village Ghata, Gwal Pahari & Hairdarpur, under Forest Division and Distt. Gurgaon, Haryana.		3.5020	40	Raipur RF		190		868000	0	0.00	0	0.00	455000.00	209300.00	0.00	0.00	0.00	1532300		-
Total Gurugram							29.4275	7496		-		42037	12381919	2631	995631	0	0	20698820	4579476	1963320	9771158	1078670	51468994	-	-
176	D-III-9075	24.09.21	9-HRB016/2020-CHA	FP/HR/RO AD/41189/2019	(Faridabad Smart City Project)- Badkhal Chowk to Badkhal Mor flyover via Ankheer Chowk Design chainage of km. 0+000 to Km. 3+300 & Main Bandh Road from design chainage km 0+000 to 1+200 in the State	Road	3.6130	148	Pali section 4&5	Ankhir section 4&5	318.46	7226	2594856	0	0	0	0	22243000	674344	0	0	326735	25838935	Exigency Charges	28 25 11.17. 77 16 46.36 28 25 12.06 77 16 39.01 28 25 16.70 77 16 38.01 28 25 23.01 77 16 20.01
177	D-III-8505	08.11.21	9-HR0155/2018-CHA	FP/HR/RO AD/32551/2018	Diversion of 1.56 Hectare of Forest Land for 4 Lane of Faridabad Tigaon Road, District Faridabad	Road	1.5600	196	Pali section 4 & 5	Dhauj section 4 & 5	326.82	3120	1120392	400	143640	0	0	1086072	328748	0	0	153489	2832341	Exigency Charges	28 20 58.03 77 09 12.04 28 20 57.04 77 08 55.02 28 20 51.04 77 9 31.061 28 20 50.34 77 09 41.04

S#	File No	Approval Date	Approval Letter No.	Proposal No.	Description	Cat_ID	Area Diverted	No. of Trees Felling	Name of the Approved CA Site	Name of Proposed CA Site (**)	Wage Rate as per CA Scheme	CA Plantation Details (No of Plants to be Planted)	CA Plantation Details (1st Year Cost of Additional CA in Rs.)	Additional CA Plantation Details (No of Plants to be Planted)	Additional CA Plantation Details (1st Year Cost of Additional CA in Rs.)	Penal CA Plantation Details (No of Plants to be Planted)	Penal CA Plantation Details (1st Year Cost of Penal CA in Rs.)	Total Fencing Amount (CA + ACA + PCA)	Supervisory Charges (in Rs.)	Misc. Charges/Overhead (In Rs.)	CAT/ SMC (In Rs.)	Others Charges (in Rs.)	Total Amount	Remarks (Details of Other Charges)	Geo Coordinates (Minimum 4 Points) (with KML File)
1	2	3	4	5	6	8	9	10	11	12	13	14	15	16	17	18	19	20	22	24	26	28	30	31	32
178	D-III-9451	15.12.20	D-111-9451/960	FP/HR/AP/33254/2018	Diversion of 0.01 1624 ha. of forest land for access to retail outlet of IOC Ltd. along Ballabgarh-Sohna road, R/side, at Village Pali, under forest division and District Faridabad, Haryana, On line Pro posa I No. FP/HR/Approach/33254 2018	Approach Access	0.0116	13	Reserve Forest Rajpura	Dhauj section 4 & 5	318.46	100	35910	26	9336	0	0	100800	17960	0	0	6338	170344	Exigency Charges	28 21 04.96 77.10 30.10 28 21 25.54 77.10 27.42 28 21 47.80 77.10 36.10 28 21 31.47 77.10 57.32
179	D-III-9269	26.3.2021	D-111-899/1073	FP/HR/ROAD/43406/2019	Diversion of forest land in favour of Excutive Engineer, Prov. Divin.pwd b&R Faridabad for improvement of steep slope from km. 3.840 to 4.120 of link rd. to vill. Manger Distt. Faridabad. FP/HR/road/43406/2019	Road	0.1700	15	Gurugram Feeder RD 30 to 40	Dhauj section 4 & 5	318.46	340	122094	30	10773	0	0	113516	34491	0	0	15915	296789	Exigency Charges	28 21 04.96 77.10 30.10 28 21 25.54 77.10 27.42 28 21 47.80 77.10 36.10 28 21 31.47 77.10 57.32
180	D-III-8901	8.9.2020	D-111-8901/7394 Approach	FP/HR/AP/40544/2019	Diversion of forest land for access to retail outlet of BPC Ltd along Furgaon Faridabd rd. L/side at Village Budkhal under forest division and Distt. Faridabad FP/HR/Approach/40544/2019	Approach Access	0.0110	0	Gothra Mohbtabad Section 4 & 5	Dhauj section 4 & 5	318.46	100	17955	0	0	0	0	15340	4661	0	0	1831	39787	Exigency Charges	28 21 04.96 77.10 30.10 28 21 25.54 77.10 27.42 28 21 47.80 77.10 36.10 28 21 31.47 77.10 57.32
181	D-III-9452	20.10.2020.	D-111-9452/7919	FP/HR/AP/46655/2020	Diversion of forest land for access to retail outlet of BPC Ltd along Tigaon Manjawali Rd. R/s at Village Raipur kalan under forest division and Distt. Faridabad FP/HR/Approach/46655/2020	Approach Access	0.0074	6	Sikrona minor RD 0 to 12	Dhauj section 4 & 5	318.46	100	36765	0	0	0	0	80000	14403	0	19208	5542	155918	Exigency Charges	28 21 04.96 77.10 30.10 28 21 25.54 77.10 27.42 28 21 47.80 77.10 36.10 28 21 31.47 77.10 57.32
182	D-III-9134	29-06-2020	D-111-9134/6401	FP/HR/AP/42154/2019	Diversion of forest land for access to retail outlet of BPC Ltd along Fatehpur Biloch Mohna road L/side at Village Aterna under forest division and Distt. Faridabad FP/HR/Approach/42154/2019	Approach Access	0.0069	2	Rampua Distributory RD 36 to 43	Dhauj section 4 & 5	318.46	100	35910	0	0	0	0	30680	9322	0	0	3350	79262	Exigency Charges	28 21 04.96 77.10 30.10 28 21 25.54 77.10 27.42 28 21 47.80 77.10 36.10 28 21 31.47 77.10 57.32
183	D-III-9010	11.06.21	D-III-9010/1762 Approach	FP/HR/AP/41507/2019	Access to Petrol Pump for IOCL at Khawat/Khatoni No. 176/198, Rect. No. 5, Kila No. 16/1/2(0-5), 25/2/2/1(0-19), Village - Jharsetli on Sector-25/NH-2 -Sohna Road, Tehsil - Ballabgarh, District - Fari	Approach Access	0.0088	0	Kot Village Bundh	Dhauj section 4 & 5	318.46	100	35910	0	0	0	0	30680	9322	0	0	3441	79353	Exigency Charges	28 21 04.96 77.10 30.10 28 21 25.54 77.10 27.42 28 21 47.80 77.10 36.10 28 21 31.47 77.10 57.32

S#	File No	Approval Date	Approval Letter No.	Proposal No.	Description	Cat_ID	Area Diverted	No. of Trees Felling	Name of the Approved CA Site	Name of Proposed CA Site (**)	Wage Rate as per CA Scheme	CA Plantation Details (No of Plants to be Planted)	CA Plantation Details (1st Year Cost of Additional CA in Rs.)	Additional CA Plantation Details (No of Plants to be Planted)	Additional CA Plantation Details (1st Year Cost of Additional CA in Rs.)	Penal CA Plantation Details (No of Plants to be Planted)	Penal CA Plantation Details (1st Year Cost of Penal CA in Rs.)	Total Fencing Amount (CA + ACA + PCA)	Supervisory Charges (in Rs.)	Misc. Charges/Overhead (In Rs.)	CAT/ SMC (In Rs.)	Others Charges (in Rs.)	Total Amount	Remarks (Details of Other Charges)	Geo Coordinates (Minimum 4 Points) (with KML File)
1	2	3	4	5	6	8	9	10	11	12	13	14	15	16	17	18	19	20	22	24	26	28	30	31	32
184	D-III-9599	16.09.21	9-HRB009/2021-CHA	FP/HR/IR/RI/49484/2020	Diversion of 0.523 hectare forest land for construction of road from Ballabgarh Sohna road to Sector 25 & 55 Faridabad along Gurgaon canal fro RD 12000 to 13700 both side in Faridabad Distt.	Irrigation	0.2340	108	Sikri Distributory RD 0 to 12	Dhauj section 4 & 5	347.08	1080	411804	0	0	0	0	1728000	244521	0	215161	96847	2696333	-	28 21 04.96 77.10 30.10 28 21 25.54 77.10 27.42 28 21 47.80 77.10 36.10 28 21 31.47 77.10 57.32
185	D-III-9885	11.02.22	D-III-9885/6584	FP/HR/AP/P/49911/2020	HPCL Retail Outlet at village Gharora, Distt. Faridabad	Approach Access	0.0713	1	Ballabgarh Distributory RD 17-18	Dhauj section 4 & 5	326.82	145	55297	0	0	0	0	116000	21230		28889	9810	231226	Exigency Charges	28 21 04.96 77.10 30.10 28 21 25.54 77.10 27.42 28 21 47.80 77.10 36.10 28 21 31.47 77.10 57.32
186	D-III-6989	12-09-2017	9-HRB078/2017-CHA	FP/HR/IR/AS/20601/2016	Diversion of forest land closed under section 4 and 5 of PLPA 1900 in favour of AGM Power Grid Corporation of India Ltd., New Delhi for construction of Loop in Loop out of both circuit Bannauli-Samayapur 400 KV D/C Transmission line at Tughlakabad sub station passing through various forest areas in Distt. faridabad FP/HR/Trans/20601/2016	Transmission Line	4.0000	1016	Badkhal Section 4&5	Badkhal Section 4&5	310.40	4112	97866	35366	8417108	0	0	824000	12059821	0		14468004	35866799	Exigency Charges, Removal of Prosopis Juliflora, Mobile Irrigation System, hose pipe, for watering	28 25 11.01 77.16 10.01 28 25 7.01 77 16 13 01 28 25 03.1 77 16 9 01 28 25 04.01 77.15 53.01
Total Faridabad							9.6940	1505		-		16523	4564759	35822	8580857	0	0	26368088	13418823	0	263258	15091302	68287087	-	-
187	D-III-6826	09-09-21	HRB-164/2018/RWR	FP/HR/RO/AD/20936/2016	Diversion for improvement ny proving and strenthning from PSR rd. -IGU, Meerpur via Fideri Ramgarh Rd Km 0-2.300 Under Forest Division Rewari	RD	0.5580	297	Nandha R/F And Additional CA	1.Nahar Kanina Rd km 0-4 L&R(1000Plants) 2.Musepur Minor km 0-5 L&R (2890 Plants) 3. Bhrangi Minor km 0-6 R/Side (1000 Plants)	292.31	2970	855360	1920	552960			2014680	316899	820505		201875	4762279	Exigency Charges	28°23'22.37"N 28°23'22.15"N 28°24'33.61"N 28°24'33.16"N76°21'54.83"E 76°21'55.16"E 76°24'36.11"E 76°24'36.48"E 2. 28°18'2.14"N 28°18'2.45"N 28°19'38.64"N 28°19'38.60"N 76°31'26.11"E 76°31'26.08"E 76°29'55.40"E 76°29'55.64"E 3. 28°24'47.38"N 28°24'47.10"N 28°24'21.44"N 28°24'19.97"N 76°23'1.64"E 76°23'1.63"E 76°19'33.98"E 76°19'34.63"E

S#	File No	Approval Date	Approval Letter No.	Proposal No.	Description	Cat_ID	Area Diverted	No. of Trees Felling	Name of the Approved CA Site	Name of Proposed CA Site (**)	Wage Rate as per CA Scheme	CA Plantation Details (No of Plants to be Planted)	CA Plantation Details (1st Year Cost of Additional CA in Rs.)	Additional CA Plantation Details (No of Plants to be Planted)	Additional CA Plantation Details (1st Year Cost of Additional CA in Rs.)	Penal CA Plantation Details (No of Plants to be Planted)	Penal CA Plantation Details (1st Year Cost of Penal CA in Rs.)	Total Fencing Amount (CA + ACA + PCA)	Supervisory Charges (in Rs.)	Misc. Charges/Overhead (In Rs.)	CAT/ SMC (In Rs.)	Others Charges (in Rs.)	Total Amount	Remarks (Details of Other Charges)	Geo Coordinates (Minimum 4 Points) (with KML File)
1	2	3	4	5	6	8	9	10	11	12	13	14	15	16	17	18	19	20	22	24	26	28	30	31	32
188	D-III-1743	25-07-06	9- HRB391/2006-CHA/8040		Diversion of 0.5132 ha of forest land in favour of M/S HPCL for laying of onshore pipe line for transportation of petroleum products from the coastal area of Mundra in Gujarat to Bahadurgarh in Haryana within the Jurisdiction of forest division and Dist. Rewari Haryana	Pipe Line	0.5132	48	Rewari City Sector 4	Shaidpur Minor km 0-2 L&R	100	562	425038					0	0	0	0	0	425038	-	28°21'33.18"N 28°21'32.47"N 28°21'38.64"N 28°21'37.83"N 76°30'51.01"E 76°30'51.21"E 76°31'9.73"E 76°31'9.70"E
189	D-III-8236	09-09-21	9 HRB-014/2018/CHA	FP/HR/ROAD/31138/2017	Diversion for Construction of Link Road From Rewari-Narnaul Road to Rewari-Jhajar Road Via Rewari-Mahendargarh Road & Rewari-Dadri Road including 3 Nos. of ROB , under forest division and district Rewari.	RD	1.5200	82	Maseet Section 4&5 of PLPA 1900 & Addition al CA site is also same	Tumbaheri Ushmapur Rd km 0-7 L&R RF Jhabua Comp. 2	318.46	3040	741760	128	31232	0	0	2027520	335920	0	0	0	3136432	-	28°24'58.76" N28°24'59.00" N 28°24'46.88" N 28°24'46.62"N 76°32'41.37"E 76°32'41.15"E 76°36'3.86"E 76°36'3.62"E N28° 0'36.63" N28° 0'36.45" N 28° 0'8.78" N28° 0'12.46" E76°38'33.53" E76°38'26.41" E76°38'23.54" E76°38'36.34"
190	D-III-3688	19-05-09	9- HRB002/2008-CHA/2650		Diversion of forest land for Widening of Rewari-Shahjhanpur road, Km 21.92 to 27.42, B/s, Distt. Rewari	RD	3.9900	826	JLN Canal Km. 30-37 R/side.	JNL Canal Km 24-27, L&R JLN Canal 33-37, L&R Nikhri Distry. Km 0-5, L&R Kanwali-Lisan rd. km 0-7 L&R	138	9500	950000					1250000	300000	0	0	0	2500000	-	28°15'20.66" 28°15'20.99" 28°14'18.12" 28°14'21.11" 76°35'19.66" 76°35'20.74" 76°36'30.06" 76°36'29.57" 28°12'01.83" 28°12'02.26" 28°10'02.27" 28°10'03.41" 76°39'11.39" 76°39'13.21" 76°38'53.81" 76°38'52.48" 28°10'02.50" 28°12'01.70" 28°11'20.12" 28°10'39.76" 76°38'53.10" 76°39'12.16" 76°39'13.06" 76°40'44.37" 28°20'53.25" 28°20'51.93" 28°20'26.17" 28°20'25.59" 76°22'28.29" 76°22'27.61" 76°22'53.77" 76°22'53.33"

S#	File No	Approval Date	Approval Letter No.	Proposal No.	Description	Cat_ID	Area Diverted	No. of Trees Felling	Name of the Approved CA Site	Name of Proposed CA Site (**)	Wage Rate as per CA Scheme	CA Plantation Details (No of Plants to be Planted)	CA Plantation Details (1st Year Cost of Additional CA in Rs.)	Additional CA Plantation Details (No of Plants to be Planted)	Additional CA Plantation Details (1st Year Cost of Additional CA in Rs.)	Penal CA Plantation Details (No of Plants to be Planted)	Penal CA Plantation Details (1st Year Cost of Penal CA in Rs.)	Total Fencing Amount (CA + ACA + PCA)	Supervisory Charges (in Rs.)	Misc. Charges/Overhead (In Rs.)	CAT/ SMC (In Rs.)	Others Charges (in Rs.)	Total Amount	Remarks (Details of Other Charges)	Geo Coordinates (Minimum 4 Points) (with KML File)
1	2	3	4	5	6	8	9	10	11	12	13	14	15	16	17	18	19	20	22	24	26	28	30	31	32
191	D-III-5254	05-06-13	F.No. 8-94/2012-FC		Diversion of forest land (Rewari 80.44 ha., Jhajjar 23.67 ha. and Bhiwani 37.57 ha.) in favour of Divisional Engineer (East), N.W. Railway, Bikaner for doubling of Railway line from Rewari to Manheru falling under districts Rewari, Jhajjar, Bhiwani, Hr. (File Kept in the Rank of Jhajjar district)	RL	141.6870	5088	Siha , Bhalkhi, Khaleta, Maseet section 4&5	Diwana Distry. Km 14.7-19.2, L&R	190	59440	7370560					15465927	8209817	0	0	0	31046304	-	28°15'00.90" 28°15'00.21" 28°14'29.27" 28°14'28.27" 76°23'42.34" 76°23'42.57" 76°26'20.51" 76°26'20.10"
										Dahina-Kund Rd. Km 0-19													0		28.308703 28.308744 28.307197 28.307216 76.345451 76.345468 76.392098 76.392110
										Diwana Distry. Km 19-27, L&R													0		28°12'15.35" 28°13'34.56" 28°14'56.14" 28°15'01.74" 76°20'59.27" 76°20'59.69" 76°22'22.64" 76°23'40.81"
										Diwana Distry. Km 11-15													0		28°14'07.32" 28°14'08.13" 28°14'38.53" 28°14'38.52" 76°21'45.17" 76°22'09.79" 76°22'59.16" 76°23'30.01"
										Siha Sec. 4&5													0		28°16'22.10" 28°16'07.39" 28°16'10.91" 28°16'27.57" 76°24'20.30" 76°24'23.66" 76°24'17.06" 76°24'15.95"
										Rampuri Minor Km 0-2													0		28°17'04.39" 28°17'04.38" 28°16'52.91" 28°16'52.89" 76°26'42.75" 76°26'43.24" 76°26'43.01" 76°26'42.51"
										BKS Railyway Line Km 84-99													0		28°14'53.16" 76°30'17.95" 28°14'54.93" 76°31'18.66" 28°15'11.68" 76°29'07.37" 28°15'13.01" 76°29'07.10"
										Dehlawas App. Rd.													0		28°15'03.23" 28°15'02.74" 28°15'13.67" 28°15'13.83" 76°30'54.69" 76°30'55.72" 76°31'02.92" 76°31'02.47"

S#	File No	Approval Date	Approval Letter No.	Proposal No.	Description	Cat_ID	Area Diverted	No. of Trees Felling	Name of the Approved CA Site	Name of Proposed CA Site (**)	Wage Rate as per CA Scheme	CA Plantation Details (No of Plants to be Planted)	CA Plantation Details (1st Year Cost of Additional CA in Rs.)	Additional CA Plantation Details (No of Plants to be Planted)	Additional CA Plantation Details (1st Year Cost of Additional CA in Rs.)	Penal CA Plantation Details (No of Plants to be Planted)	Penal CA Plantation Details (1st Year Cost of Penal CA in Rs.)	Total Fencing Amount (CA + ACA + PCA)	Supervisory Charges (in Rs.)	Misc. Charges/Overhead (In Rs.)	CAT/ SMC (In Rs.)	Others Charges (in Rs.)	Total Amount	Remarks (Details of Other Charges)	Geo Coordinates (Minimum 4 Points) (with KML File)
1	2	3	4	5	6	8	9	10	11	12	13	14	15	16	17	18	19	20	22	24	26	28	30	31	32
										Mundi-Govindpuri Km 0-5													0		28.231219 28.238774 76.489744 76.489719
										BKS Railyway Line Km 103-111													0		28°18'29.78" 28°18'28.82" 28°17'49.12" 28°17'47.92" 76°20'41.83" 76°20'41.32" 76°21'49.13" 76°21'48.50"
										Bhalkhi Sec. 4&5													0		28°10'23.57" 28°10'23.62" 28°10'07.61" 28°10'09.29" 76°25'37.03" 76°25'42.27" 76°25'36.16" 76°25'30.62"
										RF Jhabua Comp. 8													0		N 28° 0'23.74" N28° 0'46.18" N28° 0'49.39" N28° 0'31.06" E 76°39'14.40" E76°39'7.97" E76°39'20.99" E76°39'32.31"
										Bawal-Rasiawas-NH8 Km 0-6													0		N 28° 4'2.33" N28° 4'2.45" N28° 2'50.73" N28° 2'51.00" E 76°34'15.54" E76°34'15.24" E76°31'17.66" E76°31'18.00"
										Khanpur Minor km 0-3 R/Side													0		28°26'14.58" 76°25'59.15" 28°26'14.62" 76°25'59.59" 28°26'14.5" 76°23'36.42" 28°26'45.41" 76°23'37.56"
192	D-III-5562	21-04-14	9- HRB897/2013-CHA	FP/HR/RO AD/1698/2013	Diversion of forest land in favour of PWD B&R for 4 laning of Rewari-Sohna-Palwal road NH 71 B (New NH 919) from km. 20.500 to 22.690, Distt. Rewari.	RD	1.5770	142	JLN Canal Km. 21-25 L&R/S	Khanpur Minor km 0-3 R/Side	190	3154	391096				820040	166216	0	0	0	0	1377352	-	28°26'14.58" 76°25'59.15" 28°26'14.62" 76°25'59.59" 28°26'14.5" 76°23'36.42" 28°26'45.41" 76°23'37.56"
										Masani Recharge Bundh Km 0-3, L&R													0		28°11'25.58" 28°11'25.34" 28°15'41.53" 28°11'02.53" 76°43'56.22" 76°43'57.39" 76°43'55.94" 76°43'55.20"

S#	File No	Approval Date	Approval Letter No.	Proposal No.	Description	Cat_ID	Area Diverted	No. of Trees Felling	Name of the Approved CA Site	Name of Proposed CA Site (**)	Wage Rate as per CA Scheme	CA Plantation Details (No of Plants to be Planted)	CA Plantation Details (1st Year Cost of Additional CA in Rs.)	Additional CA Plantation Details (No of Plants to be Planted)	Additional CA Plantation Details (1st Year Cost of Additional CA in Rs.)	Penal CA Plantation Details (No of Plants to be Planted)	Penal CA Plantation Details (1st Year Cost of Penal CA in Rs.)	Total Fencing Amount (CA + ACA + PCA)	Supervisory Charges (in Rs.)	Misc. Charges/Overhead (In Rs.)	CAT/ SMC (In Rs.)	Others Charges (in Rs.)	Total Amount	Remarks (Details of Other Charges)	Geo Coordinates (Minimum 4 Points) (with KML File)
1	2	3	4	5	6	8	9	10	11	12	13	14	15	16	17	18	19	20	22	24	26	28	30	31	32
193	D-III 8231	09-08-21	9- HRB-017/2018-CHA	FP/HR/RO AD/30074 /2017	Diversion for Four Laying of Rewari-Narnaul Rd,NH-11,Nh-352 to Rao Abhey Singh Chowk km 0-2 Under for Division-Rewatri	RD	3.6000	522	Maseet Sce 4&5 PLPA 1900	Masani Recharge Bundh Km 0-3, L&R	292.31	7200	1756800					4608000	795600	0	0	370724	7531124	Exigency Charges	28°11'25.58" 28°11'25.34" 28°15'41.53" 28°11'02.53" 76°43'56.22" 76°43'57.39" 76°43'55.94" 76°43'55.20
194	D-III 8630	21/07/2020	9 HRB220/2018	FP/HR/RA IL/36258/2018	Diversion of 1.45 Ha. Of forest land in Favour of senior section engineer of work/construction NWR rewari for construction of rewari-sadalpur bye pass railway line connection rewari sadalpur and rewari hisar railway line under forest division rewari	Rail	1.4500	144	Siha Sec 4&5	Rewari-Shajhanpur Rd. Km 8-13	326.82	1900	682290	0	0	0	0	889720	270338		0	1293278	3135626	Exigency Charges	N 28°7'48.906" N 28°7'49.500" N 28°6'12.878" N 28°6'13.157" E 76°33'29.553" E 76°33'29.147" E 76°31'49.994" E 76°31'49.600"
195	D-III 8315	09-09-21	9 HRC070/2018	FP/HR/RO AD/30997 /2017	Diversion for Widening and Stregthing of rd Dahina-Jatusana Km 0-16.400 under forest Division Rewari	RD	7.6750	3142	Siha Section 4 &5 And Additional CA	Rewari-Shajhanpur Rd. Km 13-21	318.4	15468	3745400	118	28792			9899520	1696175			811657	16181544	Exigency Charges	N 28°6'10.161" N28°6'10.365" N28°2'30.118" N28°2'30.424" E 76°31'46.715" E76°31'46.611" E76°29'18.963" E76°29'18.600"
										Rajgarh Bund													0		N 28°4'41.66" N28°4'41.63" N28°5'4.40" N28°5'4.42" E 76°28'4.00" E76°28'4.13" E76°27'16.69" E76°27'16.72"
										RF Jhabua Comp. 10													0		N28° 0'49.39" N28° 0'31.06" N28° 0'54.37" N28° 0'40.68" E76°39'20.99" E76°39'32.31" E76°39'34.31" E76°39'47.96"
										Masani Bund Km 9-12													0		N 28°07'27" N28°07'26" N28°06'21" N28°06'20" E 76°42'35" E76°42'41" E76°41'36" E76°41'37"
										Masani Bund Km 5-9													0		N 28° 09'34.6" N 28°09'17.0" N28°08'57.0" N28°08'57.2"E 76°43'23.6" E 76°43'22.4" E76°43'23.4" E76°43'27.3"

S#	File No	Approval Date	Approval Letter No.	Proposal No.	Description	Cat_ID	Area Diverted	No. of Trees Felling	Name of the Approved CA Site	Name of Proposed CA Site (**)	Wage Rate as per CA Scheme	CA Plantation Details (No of Plants to be Planted)	CA Plantation Details (1st Year Cost of Additional CA in Rs.)	Additional CA Plantation Details (No of Plants to be Planted)	Additional CA Plantation Details (1st Year Cost of Additional CA in Rs.)	Penal CA Plantation Details (No of Plants to be Planted)	Penal CA Plantation Details (1st Year Cost of Penal CA in Rs.)	Total Fencing Amount (CA + ACA + PCA)	Supervisory Charges (in Rs.)	Misc. Charges/Overhead (In Rs.)	CAT/ SMC (In Rs.)	Others Charges (in Rs.)	Total Amount	Remarks (Details of Other Charges)	Geo Coordinates (Minimum 4 Points) (with KML File)	
1	2	3	4	5	6	8	9	10	11	12	13	14	15	16	17	18	19	20	22	24	26	28	30	31	32	
										RF Jhabua Comp. 2													0		N28° 0'36.63" N N28° 0'36.45" N 28° 0'8.78" N28° 0'12.46" E E76°38'33.53" E E76°38'26.41" E E76°38'23.54" E E76°38'36.34" E	
Total Rewari							162.5702	10291		-		103234	16918304	2166	612984	0	0	36975407	12090965	820505	0	2677534	70095699	-	-	
196	D-III-8833	07-11-19	9-HRB054/2019	8833	Diversion of forest land in favour of Sub Divisional Engineer Provincial Sub Division PWD B&R Mahendergarh for widening and strengthening Kanina Chirya road from KM 48.57 to 66.92 MDR 124 Distt. Mahendergarh FP/HR/Road/39342/2019	RD	2.7500	582	PLPA 1900 Notified area Beri, Bhandore Unchi	PLPA 1900 Notified area Beri, Bhandore Unchi	326.82	5500	1975050	0	0	0	0	1687400	512710	319295	1691943	0	6186398	Digging of periphery trenches	28°13'2.93"N 76°9'51.49"E 28°13'3.07"N 76°9'51.55"E 28°12'47.66"N 76°9'54.03"E 28°12'51.51"N 76°9'59.66"E	
197	D-III-3195	31-07-19	9-HRB946/2007-CHA/936	3195	Diversion of forest land in favour of Executive Engineer, PWD, W/S & Sanitation for laying pipe line for Water Supply Scheme Malra-Lawan Bus Stand, Km 6-7, Malra-Bawana Rd, Km 7-9 & others, Distt. M/Garh	WT	0.3900	0	RF Salimabad	RF Salimabad	135	975	230317	0	0	0	0	0	12383	0	0	0	0	242700	-	28°14'59.21"N 76°9'54.67"E 28°14'56.41"N 76°9'56.81"E 28°14'59.13"N 76°10'4.69"E 28°15'2.50"N 76°10'2.26"E
198	D-III-8230	24-04-18	9-HRB055/2018-CHA	8230	Diversion of forest land for access to Neerpati Biofuels Pvt Ltd along Rewari-Mahendergarh road SH 24 at Chainage 35.017 R/side at village Kanina Distt. Mahendergarh FP/HR/Road/29597/2017	OP	0.0101	0	RF Salimabad	RF Salimabad	318.46	50	17517	0	0	0	0	15340	4585	3225	0	0	40667	Digging of periphery trenches	28°15'3.05"N 76°9'46.96"E 28°15'3.26"N 76°9'49.87"E 28°14'58.74"N 76°9'52.32"E 28°14'58.42"N 76°9'48.45"E	
199	D-III-9360	24-08-20	D-III-9360/7228	9360	Diversion of forest land for access to retail outlet of IOC Ltd along Mahendergarh Charkhi Dadri road L/side at Village Sisoth Distt. Mahendergarh FP/HR/Approach/44851/2020	PP	0.0761	35	RF Dulana	RF Dulana	326.82	350	125685	120	43092	0	0	304560	44569	27372	147078	0	692356	Digging of periphery trenches	28°15'59.05"N 76°11'25.05"E 28°15'58.72"N 76°11'27.27"E 28°15'53.77"N 76°11'24.96"E 28°15'53.77"N 76°11'26.58"E	
200	D-III-9361	24-08-20	D-III-9361/7227	9361	Diversion of forest land for access to retail outlet of IOC Ltd along Kanina Mahendergarh road L/side at Village Buchawas Distt. Mahendergarh FP/HR/Approach/43797/2020	PP	0.0136	1	RF Dulana	RF Dulana	326.82	100	35910	0	0	0	0	57834	12037	8688	177739	0	292208	Digging of periphery trenches	28°15'53.44"N 76°11'25.02"E 28°15'53.49"N 76°11'26.24"E 28°15'51.85"N 76°11'24.98"E 28°15'51.83"N 76°11'26.17"E	

S#	File No	Approval Date	Approval Letter No.	Proposal No.	Description	Cat_ID	Area Diverted	No. of Trees Felling	Name of the Approved CA Site	Name of Proposed CA Site (**)	Wage Rate as per CA Scheme	CA Plantation Details (No of Plants to be Planted)	CA Plantation Details (1st Year Cost of Additional CA in Rs.)	Additional CA Plantation Details (No of Plants to be Planted)	Additional CA Plantation Details (1st Year Cost of Additional CA in Rs.)	Penal CA Plantation Details (No of Plants to be Planted)	Penal CA Plantation Details (1st Year Cost of Penal CA in Rs.)	Total Fencing Amount (CA + ACA + PCA)	Supervisory Charges (in Rs.)	Misc. Charges/Overhead (In Rs.)	CAT/ SMC (In Rs.)	Others Charges (in Rs.)	Total Amount	Remarks (Details of Other Charges)	Geo Coordinates (Minimum 4 Points) (with KML File)
1	2	3	4	5	6	8	9	10	11	12	13	14	15	16	17	18	19	20	22	24	26	28	30	31	32
201	D-III-9470	10-30-2020	D-III-9470/8057	9470	Diversion of forest land for access to retail outlet of IOC Ltd along Satnali Loharu road SH 24 R/side at Village Patharwas under forest division and Distt. Mahendergarh FP/HR/Approach/43277/2019	PP	0.0140	0	Bir Bhandor	Bir Bhandor	382	100	41997	0	0	0	0	200000	27312	7876	90130	0	367315	Digging of periphery trenches, Plantation Signage Board Charges	28°12'53.07"N 76°10'5.84"E 28°12'53.83"N 76°10'9.46"E 28°12'50.88"N 76°10'7.25"E 28°12'51.58"N 76°10'10.73"E
202	D-III-9472	10-30-2020	D-III-9472/8056	9472	Diversion of forest land for access to retail outlet of BPC Ltd along Kanina Ateli road MDR 132 near KM stone 72 L/side at village Chelawas Distt. Mahendergarh FP/HR/Approach/46181/2020	PP	0.0124	4	Bir Bhandor	Bir Bhandor	382	104	41997	4	1680	0	0	200000	27312	8162	90130	0	369281	Digging of periphery trenches, Plantation Signage Board Charges	28°12'50.40"N 76°10'7.16"E 28°12'51.23"N 76°10'10.85"E 28°12'47.47"N 76°10'7.99"E 28°12'50.30"N 76°10'10.92"E
Total Mahendergarh							3.2662	622	0.0000			7179	2468473	124	44772	0	0	2465134	640908	374618	2197020	0	8190925		
203	D-III-1157	01.10.2021	9-HRB019/2005-CHA	FP/HR/Others/698/2005	Diversion of 0.0647 ha. of forest land for Access to retail outlet of IOCL along Palwal Aligarh Road L/side KM 13 at Village Rahimpur under Forest Division and District Palwal, Hr.	PP	0.0647	0	Palwal Rasulpur road KM 5-10 L&R Side	Gurugram Canal RD, 100-130, R/side	180	1430	174460	0	0	0	0	371800	65780	0	0	0	612040		
204	D-III-8415	05.05.2022	9-HRB098/2018-CHA	FP/HR/Road/29338/2017	Diversion of 1.3147 ha. of forest land in favour of Executive Engineer Provincial Division PWD B&R Palwal for Construction of two lane ROB at level crossing 564 of Mumbai-Delhi Railway line of Palwal-Hassanpur road under forest division and district Palwal Haryana	Road	1.3147	105	Sultanpur RF	Gurugram Canal RD, 100-130, R/side	318.46	2630	583860	0	0	0	0	42080	130974	0	392922	0	1149836	-	28°09'56.00" N 77°10'20.51" E 28°07'56.14" N 77°10'20.24" E 28°05'49.66" N 77°09'54.60" E 28°05'49.11" N 77°09'54.21" E
205	D-III-5404	04-10-2013	9-HRB431/2013-CHA		Diversion of 0.0151 Ha. Of forest land for access to retail outlet of BPCL along Palwal-Aligarh road km. 13.8, L/side, at village Rahimpur, under Forest Division and District Palwal Hr.	Petrol Pump	0.0151	0	for CA-Palwal-Aligarh road km. 0-1, B/s for PCA Palwal - Aligarh road, km. 0-1, B/S	Gurugram Canal RD, 100-130, R/side	190	35	4340		0	35	4340	18200	3458	0	0	0	30338	-	28°09'56.00" N 77°10'20.51" E 28°07'56.14" N 77°10'20.24" E 28°05'49.66" N 77°09'54.60" E 28°05'49.11" N 77°09'54.21" E

S#	File No	Approval Date	Approval Letter No.	Proposal No.	Description	Cat_ID	Area Diverted	No. of Trees Felling	Name of the Approved CA Site	Name of Proposed CA Site (**)	Wage Rate as per CA Scheme	CA Plantation Details (No of Plants to be Planted)	CA Plantation Details (1st Year Cost of Additional CA in Rs.)	Additional CA Plantation Details (No of Plants to be Planted)	Additional CA Plantation Details (1st Year Cost of Additional CA in Rs.)	Penal CA Plantation Details (No of Plants to be Planted)	Penal CA Plantation Details (1st Year Cost of Penal CA in Rs.)	Total Fencing Amount (CA + ACA + PCA)	Supervisory Charges (in Rs.)	Misc. Charges/Overhead (In Rs.)	CAT/ SMC (In Rs.)	Others Charges (in Rs.)	Total Amount	Remarks (Details of Other Charges)	Geo Coordinates (Minimum 4 Points) (with KML File)
1	2	3	4	5	6	8	9	10	11	12	13	14	15	16	17	18	19	20	22	24	26	28	30	31	32
206	D-III-1835	01-08-2013	9- HRB090/2012-CHA		Diversion of 0.0150 ha. Of forest land for access to retail outlet of IOCL along Delhi Agra Road KM 77.900, L/side, at village Khatela, under Forest Division and District Palwal Hr.	Petrol Pump	0.0150	0	Bamni-Khera to Hassanpur road	Bamni-Khera to Hassanpur road	190	30	3720	0	0	30	3720	15600	2964	0	0	0	26004	-	28°03'29.484" N 77°21'18.7956" E 28°03'29.9124" N 77°21'18.9792" E 28°03'25.002" N 77°21'25.3512" E 28°03'25.2468" N 77°21'25.4844" E
207	D-III-4886	01-03-2013	9- HRB861/2011-CHA		Diversion of 0.0087 ha. Of forest land for access to retail outlet of IOCL along Hodal Hassanpur Road KM 9, R/side, at village Sehnol, under Forest Division and District Palwal Hr.	Petrol Pump	0.0087	0	Hassanpur Un-Classed Forest	Hassanpur Un-Classed Forest	180	220	26840	0	0	0	0	57200	10120	0	0	0	94160	-	27°57'15.4" N 77°31'41.9" E 27°57'15.6" N 77°31'42.7" E 27°57'15.4" N 77°31'44.0" E 27°57'15.6" N 77°31'45.0" E
Total Palwal							1.4182	105	-	-	4345	793220	0	0	65	8060	504880	213296	0	392922	0	1912378			
208	D-III-8114/2136	09.08.2018	9- HRC144-2017-CHA	FP/HR/RO AD/27190/2017	Diversion of 51.126 ha. forest land for Up-gradation& strengthening of km2+740(design ch 0+340) to km24+400(design chkm 22+000) section of NH248A(Rajasthan Border-Nuh- Gurugram) in the state of Haryana	RD	51.1260	9650	Nangal Mubarik pur Sec. 4&5, Reegarh Sec. 4&5, Agaon Sec. 4&5, Mahu Sec. 4&5, Jhimrawa t Sec. 4&5, Jhir Sec. 4&5	1. Ghata Shamsabad Sec 4&5 2.Rawa Sec 4 & 5, 3. Niharika Sec 4 & 5, 4.Reegarh Sec 4 & 5, 5. Tigaon Bundh, 6. Tigaon Sec 4 & 5	318.46	102252	22699944	12468	2767896	0	0	0	6283670	0	18851009	15203591	65806110	Loose Stone Wall and Peripheral Trenches of Protection	(1) N 27° 25'06.93" E 77° 01'75.47" N 27° 25'06.99" E 77° 01'72.62" N 27° 25'03.61" E 77° 01'71.40" N 27° 25'03.34" E 77° 01'73.14" (2) N 27° 70'66.94
209	D-III-8726	18.09.2019	9- HRC38/2019-CHA dt 18-09-2019	FP/HR/Road/35362/2018	Diversion of 17.3093 ha (instead of 20.685 ha.) (7.237 ha. in Gurugram Division, 8.4217 ha. in Nuh Division and 1.6506 ha. in Palwal Division) of forest land in favour of Project Director, NHAI, PIU Sohna for construction of 8 lane Sohna- Ferozpur Jhirka Expressway in the State of Haryana (length 79.5 km from Dhunla at NH 248 A, Village Sohna to Rajasthan Border near Ferozpur Jhirka). Under Forest Division and District Gurugram.	RD	17.3093	95	kota Khandewala Sec 4-5 and Jhimrawa t Sec 4-5, Dhulawat Sec. 4&5, Dhulawa t Sec. 4&5, Bhango Sec. Sec. 4&5	1. Kota Khandewala Sec 4-5 2. Jhimrawa t Sec 4-5, 3. Dhulawat Sec. 4&5, 4.Bhango Sec. Sec. 4&5	326.82	20144	8205552	9544	3656204	0	0	19000000	2646205	0	10307401	0	43815362	-	KML:KML CA TP:Rawli CA TP.kml

S#	File No	Approval Date	Approval Letter No.	Proposal No.	Description	Cat_ID	Area Diverted	No. of Trees Felling	Name of the Approved CA Site	Name of Proposed CA Site (**)	Wage Rate as per CA Scheme	CA Plantation Details (No of Plants to be Planted)	CA Plantation Details (1st Year Cost of Additional CA in Rs.)	Additional CA Plantation Details (No of Plants to be Planted)	Additional CA Plantation Details (1st Year Cost of Additional CA in Rs.)	Penal CA Plantation Details (No of Plants to be Planted)	Penal CA Plantation Details (1st Year Cost of Penal CA in Rs.)	Total Fencing Amount (CA + ACA + PCA)	Supervisory Charges (in Rs.)	Misc. Charges/Overhead (In Rs.)	CAT/ SMC (In Rs.)	Others Charges (in Rs.)	Total Amount	Remarks (Details of Other Charges)	Geo Coordinates (Minimum 4 Points) (with KML File)
1	2	3	4	5	6	8	9	10	11	12	13	14	15	16	17	18	19	20	22	24	26	28	30	31	32
					Total Mewat		68.4353	9745		-		122396	30905496	22012	6424100	0	0	19000000	8929875	0	29158410	15203591	109621472	-	-
					Total South Circle		274.8114	29764		-		295714	68032170	62755	16658344	65	8060	106012329	39873343	3158443	41782768	34051097	309576555	-	-
					Total Compensatory Afforestation for the year 2023-24		1023.9214	169907		-		1048942	235631994	133859	37580113	14924	4468636	451036076	106206054	3158443	181085681	96613906	1115780903	-	-

Form-XII [Part-II (b)]

Location, estimated cost and implantation schedule of Compensatory Afforestation activity

Sr. No.	Name of Division	Compensatory Afforestation including Addl. CA and Penal CA					Implementation Schedule
		Ha.	No. of Plants to be planted	Estimated Cost on Plantation (in Rs.)	Estimated Cost of Other than Plantation (in Rs.)	Total Estimated Cost of CA (in Rs.)	
1	Morni-Pinjore	268.311	268311	87475867	326443112	413918979	Nursery Raising: April to September Advance Earth Work: April to July Plantation: July to September Casualty replacement:- July & September Watering:- July, September, October, November, December, January, February, March. Weeding Hoeing:- September, October, November, February & March. Protection:- July to March
2	Ambala	21.772	21772	8263375	28013061	36276436	
3	Yamunanagar	5.030	5030	3185007	1662063	4847070	
4	Kurukshetra	15.000	15000	1248751	2922076	4170827	
5	Kaithal	46.533	46533	5770092	14397284	20167376	
	Total North Circle	356.6460	356646	105943092	373437597	479380689	
6	Karnal	13.282	13282	3550784	10360356	13911140	
7	Panipat	4.461	4461	1048099	2110087	3158186	
8	Sonipat	51.600	51600	7072523	3029377	10101900	
9	Rohtak	16.809	16809	1384233	4053869	5438102	
10	Jhajjar	0.959	959	409973	1358539	1768512	
	Total Central Circle	87.1110	87111	13465612	20912228	34377840	
11	Hisar	128.540	128540	13317570	47288325	60605896	
12	Sirsa	42.477	42477	16194486	53159005	69353492	
13	Jind	108.200	108200	28361719	61575678	89937397	
14	Fatehabad	6.892	6892	2053054	5509858	7562912	
15	Bhiwani	79.936	79936	9911595	41655556	51567150	
16	Charkhi-Dadri	29.389	29389	3735040	9683933	13418973	
	Total West Circle	395.4340	395434	73573465	218872355	292445820	
17	Gurugram	44.668	44668	13377550	38091444	51468994	
18	Faridabad	52.345	52345	13145616	55141471	68287087	
19	Rewari	105.400	105400	17531288	52564411	70095699	
20	Mahendergarh	7.303	7303	2513245	5677680	8190925	
21	Palwal	4.410	4410	801280	1111098	1912378	
22	Mewat	144.408	144408	37329596	72291876	109621472	
	Total South Circle	358.5340	358534	84698574	224877981	309576555	
	G.Total	1197.7250	1197725	277680743	838100160	1115780903	

Note:- Location of plantation site proposed for new Compensatory Afforestation is given at Annexure "H"

Form-XII [Part-II (c)]

Details of Maintenance works in Physical & Financial term proposed to be undertaken in the current financial year in the case of Compensatory Afforestation work.

Name of Division	2018-19				2019-20				2020-21								2021-22					
	Small Plants (in Ha.)	Amt. @ 6220/-	TP (in RKM)	Amt. @ 6855/-	Small Plants (Ha.)	Amt. @ 6220/-	TP (in RKM)	Amt. @ 6855/-	Small Plants (Ha.)	Amt. @ 6220/-	TP (in Ha.)	Amt. @ 11187/-	Trench cum Pit (in Ha.)	Amt. @ 5842/-	Ridge (in Ha.)	Amt. @ 5814/-	Native Species (in Ha.)	Amt. @ 6855/-	TP (in Ha.)	Amt. @ 60245/-	Small Plants (in Ha.)	Amt. @ 21462/-
1	2	3	4	5	6	7	8	9	10	11	12	13	14	15	16	17	18	19	20	21	22	23
Morni-Pinjore	46.39	542299	0.00	0	17.68	206679	0.00	0	228.84	2675140	45.00	526050	0.00	0	0.00	0	0.00	0	136.31	9422292	290.41	12772232
Ambala	97.53	606637	0.00	0	0.00	0	18.64	127777	0	0	148.96	1666416	0.00	0	23.00	133722	0.00	0	89.42	5387108	0.00	0
Kurukshetra	1.00	6220	200.00	1371000	0.00	0	154.76	1060880	0	0	6.50	72716	0.00	0	2.63	15291	0.00	0	19.94	1201285	0.00	0
Y/Nagar	41.00	255020	868.00	5950140	0.00	0	67.64	463672	0	0	9.34	104487	0.00	0	0.00	0	0.00	0	134.81	8121628	0.00	0
Kaithal	62.00	385640	0.00	0	0.00	0	79.52	545110	0	0	18.91	211546	0.00	0	0.00	0	40.00	274200	77.27	4655131	0.00	0
Total	247.92	1795816	1068.00	7321140	17.68	206679	320.56	2197439	228.84	2675140	228.71	2581214	0.00	0	25.63	149013	40.00	274200	457.75	28787445	290.41	12772232
Karnal	0.00	0	252.00	1727460	0.00	0	170.16	1166447	0	0	87.12	974611	0.00	0	0.00	0	0.00	0	109.00	6566705	0.00	0
Jhajjar	0.00	0	52.11	357214	0.00	0	2.72	18646	0	0	0.00	0	0.00	0	0.00	0	0.00	0	2.31	139166	0.00	0
Panipat	0.00	0	104.80	718404	0.00	0	89.24	611740	0	0	45.56	509680	0.00	0	0.00	0	0.00	0	41.01	2470647	0.00	0
Sonipat	0.00	0	105.00	719775	0.00	0	4.68	32081	0	0	8.93	99900	0.00	0	0.00	0	0.00	0	86.39	5204566	0.00	0
Rohtak	0.00	0	50.00	342750	0.00	0	48.12	329863	0	0	0.00	0	0.00	0	0.00	0	0.00	0	0.43	25785	0.00	0
Total	0.00	0	563.91	3865603	0.00	0	314.92	2158777	0.00	0	141.61	1584191	0.00	0	0.00	0	0.00	0	239.14	14406869	0.00	0
Hisar	0.00	0	300.00	2056500	0.00	0	130.00	891150	0	0	106.36	1189849	0.00	0	0.00	0	0.00	0	150.00	9036750	0.00	0
Jind	0.00	0	116.00	795180	0.00	0	7.00	47985	0	0	31.67	354292	0.00	0	0.00	0	0.00	0	114.63	6906065	0.00	0
Sirsa	0.00	0	83.00	568965	0.00	0	3.04	20839	0	0	47.47	531047	0.00	0	0.00	0	0.00	0	190.32	11465828	0.00	0
Fatehabad	0.00	0	150.00	1028250	0.00	0	116.12	796003	0	0	97.80	1094089	0.00	0	0.00	0	0.00	0	16.68	1005007	0.00	0
Bhiwani	0.00	0	140.00	959700	0.00	0	11.16	76502	0	0	18.12	202708	0.00	0	0.00	0	0.00	0	28.70	1729032	0.00	0
Dadri	0.00	0	60.00	411300	0.00	0	0.00	0	0	0	0.00	0	0.00	0	0.00	0	0.00	0	0.12	7229	0.00	0
Total	0.00	0	849.00	5819895	0.00	0	267.32	1832479	0.00	0	301.42	3371986	0.00	0	0.00	0	0.00	0	500.46	30149911	0.00	0
Gurugram	0.00	0	73.60	504528	0.00	0	43.36	297233	0	0	50.93	569754	0.00	0	0.00	0	0.00	0	9.92	597630	68.92	1479161
Faridabad	0.00	0	24.00	164520	0.00	0	101.36	694823	120	746400	2.27	25394	0.00	0	0.00	0	0.00	0	35.09	2113997	50.00	1073100
M/Garh	0.00	0	250.00	1713750	0.00	0	1.88	12887	0	0	1.81	20248	31.14	181920	0.00	0	0.00	0	51.70	3114667	0.00	0
Palwal	0.00	0	38.70	265289	0.00	0	0.10	686	0	0	0.00	0	0.00	0	0.00	0	0.00	0	9.82	591787	0.00	0
Rewari	0.00	0	230.00	1576650	0.00	0	35.48	243215	0	0	23.23	259874	0.00	0	0.00	0	0.00	0	72.71	4380414	0.00	0
Mewat	0.00	0	320.00	2193600	0.00	0	20.48	140390	5	31100	29.43	329233	10.00	58420	0.00	0	0.00	0	84.31	5078955	0.00	0
Total	0.00	0	936.30	6418337	0.00	0	202.66	1389234	125.00	777500	107.67	1204504	41.14	240340	0.00	0	0.00	0	263.55	15877449	118.92	2552261
G.Total	247.92	1795816	3417.21	23424975	17.68	206679	1105.46	7577928	353.84	3452640	779.41	8741895	41.14	240340	25.63	149013	40.00	274200	1460.89	89221675	409.33	15324493

Name of Division	2022-23				G.Total												G.Total
	TP (in Ha.)	Amt. @ 96764/-	Small Plants (in Ha.)	Amt. @ 38574/-	Small Plants (in Ha.)	Amt.	TP (in RKM)	Amt.	TP (in Ha.)	Amt.	Ridge (Ha.)	Amt.	Trench cum Pit Method (in Ha.)	Amt.	Native Species (in Ha.)	Amt.	
1	26	27	28	29	30	31	32	33	34	35	36	37	38	39	40	41	42
Morni-Pinjore	103.76	10665490	193.68	11585550	777.00	27781899.94	0.00	0.00	285.07	20613832.84	0.00	0.00	0.00	0.00	0.00	0.00	48395733
Ambala	153.76	14878433	0.00	0	97.53	606636.60	18.64	127777.20	392.14	21931956.06	23.00	133722.00	0.00	0.00	0.00	0.00	22800092
KKR	28.00	2709392	0.00	0	1.00	6220.00	354.76	2431879.80	54.44	3983392.80	2.63	15290.82	0.00	0.00	0.00	0.00	6436783
Y/Nagar	134.31	12996373	0.00	0	41.00	255020.00	935.64	6413812.20	278.46	21222487.87	0.00	0.00	0.00	0.00	0.00	0.00	27891320
Kaithal	74.00	7160536	0.00	0	62.00	385640.00	79.52	545109.60	170.18	12027213.32	0.00	0.00	0.00	0.00	40.00	274200.00	13232163
Total	493.83	48410224	193.68	11585550	978.53	29035417	1388.56	9518579	1180.29	79778883	25.63	149013	0.00	0	40.00	274200	118756091.05
Karnal	91.85	8887773	0.00	0	0.00	0.00	422.16	2893906.80	287.97	16429089.84	0.00	0.00	0.00	0.00	0.00	0.00	19322997
Jhajjar	14.71	1423398	0.00	0	0.00	0.00	54.83	375859.65	17.02	1562564.39	0.00	0.00	0.00	0.00	0.00	0.00	1938424
Panipat	27.21	2632948	0.00	0	0.00	0.00	194.04	1330144.20	113.78	5613275.61	0.00	0.00	0.00	0.00	0.00	0.00	6943420
Sonipat	51.67	4999796	0.00	0	0.00	0.00	109.68	751856.40	146.99	10304261.34	0.00	0.00	0.00	0.00	0.00	0.00	11056118
Rohtak	26.20	2535217	0.00	0	0.00	0.00	98.12	672612.60	26.63	2561001.66	0.00	0.00	0.00	0.00	0.00	0.00	3233614
Total	211.64	20479133	0.00	0	0.00	0	878.83	6024380	592.39	36470193	0.00	0	0.00	0	0.00	0	42494572.49
Hisar	100.00	9676400	0.00	0	0.00	0.00	430.00	2947650.00	356.36	19902999.32	0.00	0.00	0.00	0.00	0.00	0.00	22850649
Jind	80.00	7741120	0.00	0	0.00	0.00	123.00	843165.00	226.30	15001477.38	0.00	0.00	0.00	0.00	0.00	0.00	15844642
Sirsa	74.72	7230206	0.00	0	0.00	0.00	86.04	589804.20	312.51	19227081.37	0.00	0.00	0.00	0.00	0.00	0.00	19816886
Fatehabad	84.35	8162043	0.00	0	0.00	0.00	266.12	1824252.60	198.83	10261139.09	0.00	0.00	0.00	0.00	0.00	0.00	12085392
Bhiwani	80.27	7767246	0.00	0	0.00	0.00	151.16	1036201.80	127.09	9698986.22	0.00	0.00	0.00	0.00	0.00	0.00	10735188
Dadri	30.76	2976461	0.00	0	0.00	0.00	60.00	411300.00	30.88	2983690.04	0.00	0.00	0.00	0.00	0.00	0.00	3394990
Total	450.10	43553476	0.00	0	0.00	0	1116.32	7652374	1251.98	77075373	0.00	0	0.00	0	0.00	0	84727747
Gurugram	21.50	2080426	0.00	0	68.92	1479161.04	116.96	801760.80	82.35	3247810.31	0.00	0.00	0.00	0.00	0.00	0.00	5528732
Faridabad	7.00	677348	11.00	424314	181.00	2243814.00	125.36	859342.80	44.36	2816739.54	0.00	0.00	0.00	0.00	0.00	0.00	5919896
M/Garh	43.64	4222781	0.00	0	0.00	0.00	251.88	1726637.40	97.15	7357695.93	0.00	0.00	31.14	181919.88	0.00	0.00	9266253
Palwal	13.96	1350825	0.00	0	0.00	0.00	38.80	265974.00	23.78	1942612.08	0.00	0.00	0.00	0.00	0.00	0.00	2208586
Rewari	42.48	4110535	0.00	0	0.00	0.00	265.48	1819865.40	138.42	8750822.68	0.00	0.00	0.00	0.00	0.00	0.00	10570688
Mewat	120.32	11642644	0.00	0	5.00	31100.00	340.48	2333990.40	234.06	17050832.62	0.00	0.00	10.00	58420.00	0.00	0.00	19474343
Total	248.90	24084560	11.00	424314	254.92	3754075	1138.96	7807571	620.12	41166513	0.00	0.00	41.14	240339.88	0.00	0.00	52968499
G.Total	1404.47	136527393	204.68	12009864	1233.45	32789492	4522.67	31002903	3644.77	234490962	25.63	149012.82	41.14	240339.88	40.00	274200.00	298946909

Abstract of Maintenance works in financial terms proposed to be undertaken in current year

Sr. No.	Name of Division	2018-19	2019-20	2020-21	2021-22	2022-23	G.Total
1	2	3	4	5	6	7	8
1	Morni-Pinjore	542299	206679	3201190	22194524	22251041	48395733
2	Ambala	606637	127777	1800138	5387108	14878433	22800092
3	Kurukshetra	1377220	1060880	88006	1201285	2709392	6436783
4	Yamunanagar	6205160	463672	104487	8121628	12996373	27891320
5	Kaithal	385640	545110	485746	4655131	7160536	13232163
	Total North Circle	9116956	2404118	5679566	41559677	59995774	118756091
6	Karnal	1727460	1166447	974611	6566705	8887773	19322997
7	Jhajjar	357214	18646	0	139166	1423398	1938424
8	Panipat	718404	611740	509680	2470647	2632948	6943420
9	Sonipat	719775	32081	99900	5204566	4999796	11056118
10	Rohtak	342750	329863	0	25785	2535217	3233614
	Total Central Circle	3865603	2158777	1584191	14406869	20479133	42494572
11	Hisar	2056500	891150	1189849	9036750	9676400	22850649
12	Jind	795180	47985	354292	6906065	7741120	15844642
13	Sirsa	568965	20839	531047	11465828	7230206	19816886
14	Fatehabad	1028250	796003	1094089	1005007	8162043	12085392
15	Bhiwani	959700	76502	202708	1729032	7767246	10735188
16	Dadri	411300	0	0	7229	2976461	3394990
	Total West Circle	5819895	1832479	3371986	30149911	43553476	84727747
17	Gurugram	504528	297233	569754	2076791	2080426	5528732
18	Faridabad	164520	694823	771794	3187097	1101662	5919896
19	Mahendergarh	1713750	12887	202168	3114667	4222781	9266253
20	Palwal	265289	686	0	591787	1350825	2208586
21	Rewari	1576650	243215	259874	4380414	4110535	10570688
22	Mewat	2193600	140390	418753	5078955	11642644	19474343
	Total South	6418337	1389234	2222344	18429710	24508874	52968499
	G.Total	25220790	7784608	12858087	104546168	148537257	298946909

Form-XII

Part-III Activities to be undertaken from Net Present Value and interest component referred in rule 5 and rule 6

Form-XII [Part-III (a) & (b)]

Abstract of Soil and Moisture Conservation works (NPV) for the year 2023-24				
Sr. No.	Name of Site	Soil & Moisture Conservation under NPV		
		Name of SMC Work	Qty.	Financial (in Lakh)
1	Morni-pinjore	Crate Wire Structure/Spur/Abutment Wall	97 No.	31850000.00
		SDD	11 No.	26900000.00
		CSMS	8 No.	5300000.00
		Check Dam	400 m ³	450000.00
		WHS	3 No.	21000000.00
		Raising & Desilting of Dhatogran Earthen Dam	1 No.	4000000.00
		Vegetative Measures	-	600000.00
		Total Morni-Pinjore		90100000.00
2	Yamunanagar	Dry Stone Check Dam	13351 cum	13600000
		Crate Wire structure/ Abutment Wall	72 No.	39700000
		SDD	10 No.	9400000
		Total Yamunanagar		62700000.00
3	Gurugram	Various Structures as per Lidar Survey	-	6565888.00
		Total Gurugram		6565888.00
4	Faridabad	Crate Wire	6500 M3	16250000.00
		Check Dam	2500 M3	3000000.00
		Pond	6 No.	6000000.00
		Total Faridabad		25250000.00
6	Mewat	Percolation Earthen Structure	1 No.	5521800.00
		Stone Masonry with Diaphragm water harvesting structure	1 No.	9880000.00
		Total Mewat		15401800.00
Total Soil & Moisture Conservation Works for the year 2023-24				200017688.00

Rule 5(2)(g)- Site wise/Division wise proposal for Soil and Mositure Conservation wokrs in the forest for the year 2023-24

Sr. No.	Name of Division	Name of Range	Name of Block	Name of Beat	Name of Site	Name of Water Shed	Soil Conservation Structures under NPV				
							Name of SMC work	Unit (Ha. /RKM /No.)	Financial (in Lakh)	Geo Coordinates (Minimum 4 Points) (with KML File)	
1	Morni-Pinjore	Kalka	Nanakpur	Nanakpur	R-71 C-8	Baru Wala Choe	CWS	2	600000	30 51 35.81	76 48 44.49
2	Morni-Pinjore	Kalka	Nanakpur	Nanakpur	R-71 C-8	Baru Wala Choe	CSMS	1	400000	30 51 32.01	76 48 43.89
3	Morni-Pinjore	Kalka	Nanakpur	Nanakpur	R-71 C-8	Baru Wala Choe	SDD	1	2400000	30 51 31.82	76 48 43.00
4	Morni-Pinjore	Kalka	Nanakpur	Nanakpur	R-71 C-8	Baru Wala Choe	WHS	1	7500000	30 51 29.11	76 48 36.38
5	Morni-Pinjore	Kalka	Nanakpur	Nanakpur	R-71 C-7	Hari Wala choe	CWS	2	600000	30 52 46.72	76 49 31.67
6	Morni-Pinjore	Kalka	Nanakpur	Nanakpur	R-71 C-7	Hari Wala choe	SDD	1	2400000	30 52 47.31	76 49 33.43
7	Morni-Pinjore	Kalka	Nanakpur	Nawanagar	R-71 C-11	Bald Wala Choe	CWS	2	600000	30 53 12.84	76 48 53.13
8	Morni-Pinjore	Kalka	Nanakpur	Nawanagar	R-71 C-11	Bald Wala Choe	WHS	1	8000000	30 53 50.24	76 47 54.64
9	Morni-Pinjore	Kalka	Surajpur	Dhamala	R-71 C-4	Auga Wala choe	CWS	2	600000	30 53 50.07	76 47 52.44
10	Morni-Pinjore	Kalka	Surajpur	Dhamala	R-71 C-4	Auga Wala choe	Vegetative Measures		100000	30 48 7.99	76 52 12.97
11	Morni-Pinjore	Kalka	Kalka	Thadugarh	R-60 C-1	Dhamoliya Wala Choe	CWS	2	600000	30 51 24.85	76 55 56.41
12	Morni-Pinjore	Kalka	Kalka	Bargodam	DP 229	Bar da Aam Choe	CWS	1	300000	30 52 59.71	76 55 19.79
13	Morni-Pinjore	Kalka	Kalka	Bargodam	DP 229	Godam Choe	CWS	1	300000	30 52 57.80	76 55 9.65
14	Morni-Pinjore	Kalka	Kalka	Bargodam	DP 229	Thane ki sher Choe	Vegetative Measures		100000	30 52 51.47	76 55 25.99
15	Morni-Pinjore	Pinjore	Chikan	Miranpur Bakshiwala	Miranpur Bakshiwala PF	Bhorian	Wire Crate Abutment Wall	1	300000	30.7753873	76.9319877
16	Morni-Pinjore	Pinjore	Chikan	Miranpur Bakshiwala	Miranpur Bakshiwala PF	Bhorian	Wire Crate Barrier wall	1	800000	30.7673163	76.9262541
17	Morni-Pinjore	Pinjore	Chikan	Miranpur Bakshiwala	Miranpur Bakshiwala PF	Bhorian	Wire Crate Spur No-1	1	300000	30.7654406	76.9255447
18	Morni-Pinjore	Pinjore	Chikan	Miranpur Bakshiwala	Miranpur Bakshiwala PF	Bhorian	Wire Crate Spur No-2	1	300000	30.7648765	76.9260462
19	Morni-Pinjore	Pinjore	Chikan	Miranpur Bakshiwala	Miranpur Bakshiwala PF	Bhorian	Wire Crate Spur No-3	1	300000	30.764211	76.9254853
20	Morni-Pinjore	Pinjore	Chikan	Miranpur Bakshiwala	Miranpur Bakshiwala PF	Bhorian	Wire Crate Spur No-4	1	300000	30.7626158	76.9252567
21	Morni-Pinjore	Pinjore	Chikan	Miranpur Bakshiwala	Miranpur Bakshiwala PF	Bhorian	Wire Crate Spur No-5	1	300000	30.7578753	76.9247269
22	Morni-Pinjore	Pinjore	Chikan	Birshikargah	Jabrot Choe ,DP 239	Gaggar	Wire Crate Spur No-1	1	400000	30 7863325	76.979728
23	Morni-Pinjore	Pinjore	Chikan	Birshikargah	Jabrot Choe ,DP 239	Gaggar	Wire Crate Spur No-2	1	400000	30.7857604	76.9781904
24	Morni-Pinjore	Pinjore	Chikan	Birshikargah	Jabrot Choe ,DP 239	Gaggar	Wire Crate Spur No-3	1	400000	30.7846406	76.9763014
25	Morni-Pinjore	Pinjore	Chikan	Birshikargah	Jabrot Choe ,DP 239	Gaggar	Wire Crate Spur No-4	1	400000	30.7822962	76.9729561
26	Morni-Pinjore	Pinjore	Chikan	Birshikargah	Jabrot Choe ,DP 239	Gaggar	Wire Crate Spur No-5	1	400000	30.780341	76.9695111
27	Morni-Pinjore	Pinjore	Chikan	Birshikargah	Jabrot Choe ,DP 239	Gaggar	Wire Crate Spur No-6	1	400000	30.7795857	76.968983
28	Morni-Pinjore	Pinjore	Chikan	Janoli	R-63 Jakola Choe	Gaggar	Wire Crate Str.No-1	1	400000	30.7987622	76.993884
29	Morni-Pinjore	Pinjore	Chikan	Janoli	R-63 Jakola Choe	Gaggar	Wire Crate Str.No-2	1	400000	30.7972649	76.9934877

Sr. No.	Name of Division	Name of Range	Name of Block	Name of Beat	Name of Site	Name of Water Shed	Soil Conservation Structures under NPV				
							Name of SMC work	Unit (Ha. /RKM /No.)	Financial (in Lakh)	Geo Coordinates (Minimum 4 Points) (with KML File)	
30	Morni-Pinjore	Pinjore	Chikan	Janoli	R-63 Jakola Choe	Gaggar	Wire Crate Str.No-3	1	400000	30.7950336	76.9931464
31	Morni-Pinjore	Pinjore	Chikan	Janoli	R-63 Jakola Choe	Gaggar	Vegetative Measures		100000		
32	Morni-Pinjore	Pinjore	Mallah	Mallah	R-68 Mallah river	Gaggar	Wire Crate Spur No 1	1	350000	30 47 66	77 0 45
33	Morni-Pinjore	Pinjore	Mallah	Mallah	R-68 Mallah river	Gaggar	Wire Crate Spur No 2	1	400000	30 46 25	77 0 44
34	Morni-Pinjore	Pinjore	Mallah	Mallah	R-68 Mallah river	Gaggar	Wire Crate Spur No 3	1	400000	30 46 25	77 0 43
35	Morni-Pinjore	Pinjore	Mallah	Mallah	R-68 Mallah	Gaggar	S D D	1	2500000	30 46 10.0	77 00 43.10
36	Morni-Pinjore	Pinjore	Mallah	Mallah	R-68 Mallah	Gaggar	Vegetative Measures		100000		
37	Morni-Pinjore	Pinjore	Pinjore	Bhogpur	DP 235	Dhatogran Choe	Raising & Desilting of Dhatogran Earthen Dam	1	4000000	30 47 33.89	76.57 08.08
38	Morni-Pinjore	Pinjore	Pinjore	Bhogpur	DP 235	Dhatogran Choe	Wire Crate Barrier Wall No 1	1	700000	30 47 37.86	76 57 13.79
39	Morni-Pinjore	Pinjore	thapli	Thpli	C-113	Nadanwala Choe	Earthen WHS	1	5500000	30.73617782	76.99591771
40	Morni-Pinjore	Pinjore	thapli	Thpli	C-113	Nadanwala Choe	Wire Crate Str.1	1	250000	30.736184	76.995926
41	Morni-Pinjore	Pinjore	thapli	Thpli	C-113	Nadanwala Choe	Wire Crate Str.2	1	250000	30.742116	77.002392
42	Morni-Pinjore	Pinjore	thapli	Thpli	C-90	Dapana Choe Choe	Wire Crate Str.1	1	250000	30.714127	77.025426
43	Morni-Pinjore	Pinjore	thapli	Thpli	C-90	Dapana Choe Choe	Wire Crate Str.2	1	250000	30.719411	77.003175
44	Morni-Pinjore	Pinjore	thapli	Thpli	C-90	Dapana Choe Choe	Wire Crate Str.3	1	250000	30.719411	77.031175
45	Morni-Pinjore	Panchkula	Panchkula	Chowki	R-70/C-3	Chal wala choe	SMCS	2	1100000	30 42 31	76 53 51
46	Morni-Pinjore	Panchkula	Panchkula	Chowki	R-70/C-3	Bagonwala Choe	SMCS	4	2000000	30 43 05	76 54 06
47	Morni-Pinjore	Panchkula	Burjkotian	Kolsu	R-70/C-6	Kolsu Nadi	CWS	7	2400000	30 43 39	76 56 60
48	Morni-Pinjore	Panchkula	Burjkotian	Kolsu	R-70/C-5	Kolsu Nadi	Vegetative Measures		100000		
49	Morni-Pinjore	Panchkula	Balouti	Bunga	C-103	Darda Wali Choe	CWS	6	2500000	30 41 56	76 57 49
50	Morni-Pinjore	Panchkula	Balouti	Bunga	C-103	Darda Wali Choe	SDD/Barrier Wall	1	2500000	30 41 53.0	76 57 49.5
51	Morni-Pinjore	Panchkula	Balouti	Bunga	C-103	Paniwala Choe	CWS	8	2400000	30 41 51	76 58 34
52	Morni-Pinjore	Panchkula	Balouti	Bunga	C-103	Paniwala Choe	SDD	1	2500000	30 41 53	76 58 27
53	Morni-Pinjore	Panchkula	Balouti	Tibbi	C-99	Sar ka Khala	SDD	1	2400000	30 40 31	76 59 3
54	Morni-Pinjore	Panchkula	Balouti	Tibbi	C-99	Sar ka Khala	CWS	3	1200000	30 40 28	76 59 1
55	Morni-Pinjore	Panchkula	Balouti	Tibbi	C-99	Sabilpur Nadi	C.W Spur	5	1200000	30 40 55	76 59 13
56	Morni-Pinjore	Panchkula	Balouti	Khetpurali	C-81	Dudhgarh Nadi	C.W Spur	5	1800000	30 41 38	77 0 22
57	Morni-Pinjore	Panchkula	Balouti	Khetpurali	C-81	Dudhgarh Nadi	Vegetative Measures		100000		
58	Morni-Pinjore	Morni	Barwa	Barisher	C-196, Pathroti Choe	Ghaggar	W.C.S. No.-1	1	350000	30 42 24.21	77 07 19.75
59	Morni-Pinjore	Morni	Barwa	Barisher	C-196, Pathroti Choe	Ghaggar	W.C.S. No.-2	1	350000	30 42 23.05	77 07 21.52
60	Morni-Pinjore	Morni	Barwa	Barisher	C-196, Pathroti Choe	Ghaggar	W.C.S. No.-3	1	350000	30 42 27.12	77 07 17.58
61	Morni-Pinjore	Morni	Barwa	Barisher	C-196, Pathroti Choe	Ghaggar	Check Dam	400 m ³	450000	30 42 13.47	77 07 27.34
62	Morni-Pinjore	Raipur Rani	Trilokpur	Trlokpur	C-78	Gaggar	SDD	1	2500000	30 40 51.84	77 02 10.07
63	Morni-Pinjore	Raipur Rani	Trilokpur	Trlokpur	C-78	Gaggar	CSMS	1	1800000	30 40 54	77 02 11
64	Morni-Pinjore	Raipur Rani	Trilokpur	Thadion	C-56	Gaggar	SDD	1	2500000	30 38 9	77 2 36
65	Morni-Pinjore	Raipur Rani	Bhood	Turoin	C-2	Gaggar	SDD	1	2500000	30 35 2	77 8 28
66	Morni-Pinjore	Raipur Rani	Bhood	Turoin	C-2	Gaggar	Wire Crate Stucture / Spur	4	1500000	30 34 54	7 8 6
67	Morni-Pinjore	Raipur Rani	Bhood	Singhwala	C-161	Rune Nadi	Wire Crate Stucture	11	3200000	30.627832	77.169462
68	Morni-Pinjore	Raipur Rani	Mirpur	Gobindpur	C-31	Gaggar	SDD	1	2400000	30.609314	77.069365

Sr. No.	Name of Division	Name of Range	Name of Block	Name of Beat	Name of Site	Name of Water Shed	Soil Conservation Structures under NPV				
							Name of SMC work	Unit (Ha. /RKM /No.)	Financial (in Lakh)	Geo Coordinates (Minimum 4 Points) (with KML File)	
69	Morni-Pinjore	Raipur Rani	Mirpur	Masumpur	C-29	Gaggar	SDD	1	2300000	30.589339	77.096532
70	Morni-Pinjore	Raipur Rani	Mirpur	Masumpur	C-27	Gaggar	Crate wire str.	8	1700000	30.599312	77.094325
Total Morni-Pinjore									90100000		

1	Yamunanagar	Chhachhrauli	Chhachhrauli	Chhachhrauli	Ganouli	Som Nadi	Crate wire Abutment Wall No. 1	2	2800000	30°16'12.93"	77°21'29.16"
2	Yamunanagar	Chhachhrauli	Chhachhrauli	Chhachhrauli	Balachour	Som Nadi	Crate wire Abutment Wall No. 1	2	2250000	30°13'49.29"	77°22'34.53"
3	Yamunanagar	Chhachhrauli	Chhachhrauli	Chhachhrauli	Balachour	Som Nadi	Crate wire Abutment Wall 1 & 2	2	2350000	30°13'58.17"	77°22'49.95"
4	Yamunanagar	Chhachhrauli	Nagli	Nagli	Nagli Sandhan	Main Khol	Dry Stone Chek Dam	1097 m3	1000000	30°26'22.67"N 30°26'21.68"N 30°26'12.33"N	77°27'18.23"E 77°27'18.49"E 77°27'8.74"E
5	Yamunanagar	Chhachhrauli	Nagli	Nagli	Nagli	Main Khol	SDD	2	3800000	30°25'23.3"N	77°25'50.2"E
6	Yamunanagar	Chhachhrauli	Nagli	Nagli	Nagli Banga	Main Khol	Crate Wire Spur /Crate Wire Structure	6	2700000	30°26'28.2"N	77°27'11.1"E
7	Yamunanagar	Chhachhrauli	Darpur	Darpur	Darpur	Kolarwala Khala	Crate Wire Structure	6	2500000	30°22'55.48"N 30°23'2.79"N 30°23'0.93"N 30°23'2.52"N 30°23'18.14"N 30°23'6.20"N 30°23'20.74"N	77°28'26.29"E 77°28'28.47"E 77°28'28.54"E 77°28'29.91"E 77°28'47.02"E 77°28'37.02"E 77°28'47.87"E
8	Yamunanagar	Chhachhrauli	Kot	Basantour	Basantour C-1	Banghwala khala	SDD	1	900000	30°20'37"	77°24'19"
9	Yamunanagar	Chhachhrauli	Kot	Kot	Jaitpur RF	Boli Nadi	Crate wire Abutment Wall No. 1	1	1000000	30°23'36"	77°24'60"
10	Yamunanagar	Chhachhrauli	Kot	Kot	Jaitpur RF	Boli Nadi	Crate wire Abutment Wall No. 2	1	1500000	30°23'32"	77°24'53"
11	Yamunanagar	Chhachhrauli	Kot	Kot	Jaitpur RF	Boli Nadi	Crate wire Abutment Wall No. 3	1	1400000	30°23'33"	77°24'53"
12	Yamunanagar	Chhachhrauli	Kot	Kot	Gohrabani	Boli Nadi	Crate wire Spur 1 to 2	2	1750000	30°23'16" 30°23'13"	77°24'4" 77°24'1"
13	Yamunanagar	Chhachhrauli	Kot	Kot	Gohrabani	Boli Nadi	Crate wire Abutment Wall No. 1	1	1450000	30°23'18.00"N 30°23'17"	77°24'6.79"E 77°24'5"
14	Yamunanagar	Chhachhrauli	Darpur	Chicken	Chicken	Kolarwala Khala	Crate Wire Structure 1 to 04	4	1400000	30.390634 30.396155 30.391065 30.394611 30.394079 30.390999 30.394846	77.488237 77.487664 77.489484 77.487941 77.486787 77.489533 77.486404
15	Yamunanagar	Chhachhrauli	Darpur	Ibrahimpur	Ibrahimpur	Ibrahimpur	Crate Wire Structure	3	1200000	30°21'59"N	77°26'19"E
16	Yamunanagar	Chhachhrauli	Darpur	Darpur	Darpur	Kolarwala Khala	Dry Stone Chek Dam	1097	1000000	30°23'33"N	77°28'29"E
17	Yamunanagar	Chhachhrauli	Darpur	Chicken	Chicken	Main Khol	Dry Stone Chek Dam	1097	1000000	30°23'48"N	77°30'31"E
18	Yamunanagar	Kalesar	Kalesar	Kalesar	Kalesar R.F	Kalesar RF Sainwala khala	Crate wire Structure	1	400000	30°22'17"N	77°32'29"E

Sr. No.	Name of Division	Name of Range	Name of Block	Name of Beat	Name of Site	Name of Water Shed	Soil Conservation Structures under NPV				
							Name of SMC work	Unit (Ha. /RKM /No.)	Financial (in Lakh)	Geo Coordinates (Minimum 4 Points) (with KML File)	
19	Yamunanagar	Kalesar	Kalesar	Kalesar	Kalesar R.F	Kalesar RF Sainwala khala	Crate wire Structure No 2	1	500000	30°22'17"N	77°32'27"E
20	Yamunanagar	Kalesar	Kalesar	Kalesar	Kalesar R.F	Kalesar RF Sainwala khala	Crate wire Structure No 3	1	400000	30°22'19"N	77°32'28"E
21	Yamunanagar	Kalesar	Kalesar	Kalesar	Kalesar R.F	Kalesar RF Sainwala khala	Crate wire Structure No 4	1	500000	30°22'17"N	77°32'25"E
22	Yamunanagar	Kalesar	Kalesar	Kalesar	Kalesar R.F	Kalesar RF Sainwala khala	Crate wire Structure No 5	1	500000	30°22'16"N	77°32'24"E
23	Yamunanagar	Kalesar	Kalesar	Kalesar	Kalesar R.F	Kalesar RF Sainwala khala	Crate wire Structure No 6	1	500000	30°22'17"N	77°32'25"E
24	Yamunanagar	Kalesar	Kalesar	Kalesar	Kalesar R.F	Kalesar RF Sainwala khala	Crate wire Structure No 7	1	500000	30°22'14"N	77°32'30"E
25	Yamunanagar	Kalesar	Kalesar	Fajipur	Fajipur R.F	Barah Khala Fajipur	Crate Wire Structure 1	1	400000	30°20'22"N	77°34'23"E
26	Yamunanagar	Kalesar	Kalesar	Fajipur	Fajipur R.F	Barah Khala Fajipur	Crate Wire Structure 2	1	400000	30°20'15"N	77°34'24"E
27	Yamunanagar	Kalesar	Khizrabad	Tibriyan	Tibriyan R.F	Tibriyan RF Chudiyakhali	Wire Crate Structure No1	1	400000	30°19'40"N	77°32'39"E
28	Yamunanagar	Kalesar	Khizrabad	Tibriyan	Tibriyan R.F	Tibriyan RF Chudiyakhali	Wire Crate Structure No2	1	500000	30°19'42"N	77°32'36"E
29	Yamunanagar	Kalesar	Khizrabad	Tibriyan	Tibriyan R.F	Tibriyan RF Bansawali khali	Wire Crate Structure No 1	1	600000	30°19'43"N	77°32'50"E
30	Yamunanagar	Kalesar	Khizrabad	Tibriyan	Tibriyan R.F	Tibriyan RF Lainwali khali	Wire Crate Structure No1	1	300000	30°19'45"N	77°33'01"E
31	Yamunanagar	Kalesar	Khizrabad	Tibriyan	Tibriyan R.F	Tibriyan RF Lainwali khali	Wire Crate Structure No2	1	400000	30°19'44"N	77°33'02"E
32	Yamunanagar	Kalesar	Khizrabad	Ambwali	Ambwali R.F	Ambwali RF Chandsot khali	Wire Crate Structure No1	1	300000	30°20'18"N	77°31'59"E
33	Yamunanagar	Kalesar	Khizrabad	Ambwali	Ambwali R.F	Ambwali RF Chandsot khali	Wire Crate Structure No2	1	500000	30°20'32"N	77°32'30"E
34	Yamunanagar	Kalesar	Khizrabad	Ambwali	Ambwali R.F	Ambwali RF Chandsot khali	Wire Crate Structure No3	1	500000	30°20'30"N	77°32'36"E
35	Yamunanagar	Kalesar	Khizrabad	Ambwali	Ambwali R.F	Ambwali RF Chandsot sampawali khali	Wire Crate Structure No 1	1	300000	30°20'29"N	77°32'37"E
36	Yamunanagar	Kalesar	Khizrabad	Ambwali	Ambwali R.F	Ambwali RF Chandsot khali	Wire Crate Structure No 1	1	500000	30°20'29"N	77°32'42"E
37	Yamunanagar	Kalesar	Khillanwala	Khillanwala	Khillanwala P.F	Khillanwala PF Choti sidi wali Khali	Crate wire Structure No 1	1	500000	30°22'41"N	77°30'30"E
38	Yamunanagar	Kalesar	Khillanwala	Khillanwala	Khillanwala P.F	Khillanwala PF Choti Kakkad wali Khali	Crate wire Structure No 2	1	500000	30°22'34"N	77°30'36"E
39	Yamunanagar	Kalesar	Khillanwala	Khillanwala	Khillanwala P.F	Khillanwala PF Chak Pida wali Khali	Crate wire Structure No 1	1	400000	30°22'23"N	77°30'32"E
40	Yamunanagar	Kalesar	Khillanwala	Khillanwala	Khillanwala P.F	Khillanwala PF jamun wali Khali	Crate wire Structure No 1	1	400000	30°22'22"N	77°30'33"E

Sr. No.	Name of Division	Name of Range	Name of Block	Name of Beat	Name of Site	Name of Water Shed	Soil Conservation Structures under NPV				
							Name of SMC work	Unit (Ha. /RKM /No.)	Financial (in Lakh)	Geo Coordinates (Minimum 4 Points) (with KML File)	
41	Yamunanagar	Kalesar	Khillanwala	Khillanwala	Khillanwala P.F	Khillanwala PF behda wali Khali	Crate wire Structure No 1	1	300000	30°22'21.18"N	77°30'31"E
42	Yamunanagar	Kalesar	Khillanwala	Khillanwala	Khillanwala P.F	Khillanwala PF bajra wali Khali	Crate wire Structure No 1	1	300000	30°22'8"N	77°30'36"E
43	Yamunanagar	Kalesar	Khillanwala	Khillanwala	Khillanwala P.F	Khillanwala PF Pani wali Khali	Crate wire Structure No 1	1	400000	30°21'26"N	77°29'54"E
44	Yamunanagar	Kalesar	Khillanwala	Bagpat	Bagpat p.F.	Bagpat p.F.	Crate Wire Structure	1	300000	30°21'22"N	77°31'12"E
45	Yamunanagar	Kalesar	Khillanwala	Bagpat	Bagpat p.F.	Bagpat p.F.	Crate Wire Structure	1	600000	30°21'03"N	77°30'33"E
46	Yamunanagar	Kalesar	Khillanwala	Bagpat	Bagpat p.F.	Bagpat p.F.	Crate Wire Structure	1	300000	30°20'52"N	77°30'24"E
47	Yamunanagar	Kalesar	Khillanwala	Kansli	Kansli P.F	Kansli P.F	Crate Wire Structure	1	600000	30°22'7"N	77°29'30"E
48	Yamunanagar	Kalesar	Khillanwala	Kansli	Kansli P.F	Kansli P.F	Crate Wire Structure	1	300000	30°22'2"N	77°29'29"E
49	Yamunanagar	Kalesar	Khillanwala	Kansli	Kansli P.F	Kansli P.F	Crate Wire Structure	1	300000	30°22'60"N	77°29'32"E
50	Yamunanagar	Kalesar	Khillanwala	Kansli	Kansli P.F	Kansli P.F	Crate Wire Structure	1	600000	30°22'59"N	77°29'34"E
51	Yamunanagar	Kalesar	Khillanwala	Kansli	Kansli P.F	Kansli P.F	Crate Wire Structure	1	300000	30°21'57"N	77°29'34"E
53	Yamunanagar	Kalesar	Khillanwala	Khizri	Khizri PF	Bandriya Wali Khali	Crate Wire structure	1	300000	30°19'693"N	77°30'095"E
54	Yamunanagar	Kalesar	Khillanwala	Khizri	Khizri PF	Barota Wali Khali	Abutment wall no 1 to 2	2	600000	30°20'132"N 30°20'116"N	77°31'084"E 77°31'051"E
55	Yamunanagar	Kalesar	Khillanwala	Bagpat	Bagpat PF	Bagpat PF	Dry Stone Check Dam	1260 Cum	1300000	30°21'56"N	77°31'31"E
56	Yamunanagar	Kalesar	Khillanwala	Tibriyan	Nagal Patti RF	Nagal Patti RF Sottiyen	Dry Stone Check Dam	1800 Cum	2000000	30°20'27"N	77°33'39"E
58	Yamunanagar	Kalesar	Khizrabad	Ambwali	Ambwali R.F	Ambwali R.F	Dry Stone Check Dam	2000	2100000	30°19'42"	77°31'27"
59	Yamunanagar	Kalesar	Khillanwala	Khillanwala	Khillanwala P.F	Khillanwala P.F	Dry Stone Check Dam	2000	2100000	30°21'18"	77°29'45"
60	Yamunanagar	Kalesar	Khillanwala	Kansli	Kansli P.F	Ghora ,Jamoia,Nichala bada Ka Khala Kansli P.F	Dry Stone Check Dam	2000	2100000	30°21'29"	77°29'23"
61	Yamunanagar	Kalesar	Khillanwala	Khizri	Khizri PF	Khizri PF Sotiyan	Dry Stone Check Dam	500	500000	30°20'18"	77°30'47"
64	Yamunanagar	Sadhaura	Sadhaura	Sadikpur	Gari Viran PF	Gari Viran PF	SDD	2	1800000	30°25'2" 30°24'48"	77°14'13" 77°14'22"
67	Yamunanagar	Sadhaura	Ranjitpur	Mugalwali	Mugalwali RF	Mugalwali RF	SDD	3	1500000	30°23'35"	77°19'16"
70	Yamunanagar	Sadhaura	Ranjitpur	Dhanoura	Rampur Gainda	Rampur Gainda	Dry Stone Check Dam	500cum	500000	30°24'30"	77°23'23"
71	Yamunanagar	Sadhaura	Ranjitpur	Dhanoura	Rampur Gainda	Rampur Gainda	Crate Wire Structure	2	1000000	30°27'40"	77°15'53"
72	Yamunanagar	Sadhaura	Ranjitpur	SB pur	SB Pur RF	SB Pur RF	Crate Wire Structure	2	1000000	30°24'34.56"N	77°23'16.67"E
73	Yamunanagar	Sadhaura	Ranjitpur	SB pur	SB Pur RF	SB Pur RF	SDD	2	1400000	30°24'30.53"N	77°23'36.45"E
Total Yamunanagar									62700000		
1	Faridabad	Faridabad	SURAJKUND	BADKHAL	BADKHAL SECTION 4&5	Major Water shed--Parson Mandir Nala	Crate wire	1000 m3	2500000	28° 25' 34.07"	77* 15' 59.01"
2	Faridabad	Faridabad	Pali	Pali	Mohtabad	Major Water shed--Mohtabad jahrna mandir Nala	Crate wire	1000 m3	2500000	28° 22' 56.03"	77* 12' 42.51"
3	Faridabad	Faridabad	Pali	Pali	Pali section 4 and 5	Major Water shed--Pali Jharna Mandir	Crate wire	1000 m3	2500000	28° 23' 36.92"	77* 14' 05.16"
4	Faridabad	Bgarh	Sikrona	Dhoj	Village Kot and Sirohi section 4 and 5	Minor Watershed-Jamun ki Nala--I, kot Village	Crate wire	1000 m3	2500000	28° 19' 44"	77* 09' 50"

Sr. No.	Name of Division	Name of Range	Name of Block	Name of Beat	Name of Site	Name of Water Shed	Soil Conservation Structures under NPV				
							Name of SMC work	Unit (Ha. /RKM /No.)	Financial (in Lakh)	Geo Coordinates (Minimum 4 Points) (with KML File)	
5	Faridabad	Bgarh	Sikrona	Dhoj		Minor Watershed- Jhojpri Nala in Sirohi Village	Crate wire	1000 m3	2500000	28* 19' 24"	77* 10' 15"
6	Faridabad	Bgarh	Sikrona	Dhoj		Minor Watershed- Jamun ki Nala--II, kot Village	Crate wire	1500 m3	3750000	28* 19' 37"	77* 09' 38"
7	Faridabad	Faridabad	SURAJKUND	BADKHAL	Ankhir Section 4 & 5	SMC Pond Work	Pond	1 NO.	1000000	N28 25 49.01 E77 15 30.07 N28 25 50.01 E77 15 31.06	
8	Faridabad	Faridabad	Pali	Pali	Pali section 4 and 5	SMC Pond Work	Pond	2 no.	2000000	28* 24' 21.6" 28* 24' 11.6"	77* 13' 9.4" 77* 14' 9.54"
10	Faridabad	Bgarh	Sikrona	Dhauj	Village Dhauj	SMC Pond Work	Pond	2 No.	2000000	28* 21' 44"	77* 11' 15"
11	Faridabad	Bgarh	Sikrona	Dhauj	Village Kot	SMC Pond Work	Pond	1 No.	1000000	28* 19' 53"	77* 09' 27"
12	Faridabad	FBAD	Surajkund''	CHECK DAM	CHECK DAM	2500 M3	3000000	28* 19' 53"	77* 09' 27"
Total Faridabad									25250000		
1	Nuh	Nuh	Tauru	Mohmadpur	Kharak Sohna Jalapur Sec 4 & 5	2C5D5n1	Percolation Earthen Structure	1 Nos	5521800	N 28 ⁰ 17'34.00"	E 77 ⁰ 00'23.00"
2	Nuh	Firozpur Jhirka	Firozpur Jhirka	Agon	Bhond Sec 4 & 5	2C5D5	Stone Masonry with Diaphragm water harvesting structure	1 Nos	9880000	N 27.775056	E 76.923695
Total Mewat									15401800		

Rule 5(2)(g)- Site wise/Division wise proposal for Soil and Mositure Conservation wokrs in the forest for the year 2023-24

Various Structures as per LiDAR Survey

Sr. No.	Structure Name	Impounding height (weir height) (FTL) (meter)	Total Height of structue (TBL)	Latitude	Longitude	Length	Fetch Length (m)	Catchment Area (Ha)	Submergence Area (m2)	Annual Runoff (mm)	Soil Erosion (t/ha/year)	Storage Capacity (TCM)	Cost (in Rs#)
1	LSCD	1.2	1.95	28.332331	76.923725	11	NA	0	NA	56	13	NA	17886
2	LSCD	1.2	1.95	28.267731	77.026247	10	NA	1	NA	229	9	NA	16260
3	GABION	2.1	2.85	28.307975	77.151669	10	NA	75	NA	237	5	NA	90670
4	MPT	2.1	2.85	28.29316	77.143724	26	61	7	132	41	28	0.373	41912
5	GABION	1.2	1.95	28.319682	77.142599	12	NA	128	NA	241	8	NA	108804
6	GABION	1.2	1.95	28.317302	77.142037	8	NA	138	NA	231	17	NA	72536
7	GABION	1.2	1.95	28.316904	77.142126	8	NA	140	NA	244	14	NA	72536
8	GABION	1.2	1.95	28.316388	77.142305	10	NA	140	NA	288	21	NA	90670
9	GABION	1.2	1.95	28.356716	77.127119	10	NA	221	NA	242	0	NA	90670
10	GABION	1.2	1.95	28.3559	77.127184	16	NA	224	NA	320	17	NA	145072
11	GABION	1.2	1.95	28.355478	77.126787	11	NA	227	NA	300	17	NA	99737
12	GABION	1.2	1.95	28.354315	77.12725	15	NA	230	NA	306	12	NA	136005
13	GABION	1.2	1.95	28.353478	77.127171	14	NA	276	NA	348	12	NA	126938
14	GABION	1.2	1.95	28.353114	77.126851	18	NA	278	NA	378	12	NA	163206
15	MPT	1.2	1.95	28.38414	77.114936	17	63	28	549	446	5	1.837	27404
16	GABION	2.1	2.85	28.263028	77.030438	28	NA	241	NA	292	12	NA	253876
17	GABION	2.1	2.85	28.262037	77.031615	24	NA	269	NA	248	12	NA	217608
18	MPT	2.1	2.85	28.261115	77.032788	44	63	1	1148	280	3	10.42	70928
19	Check Dam	1.8	2.55	28.260381	77.033469	22	226	282	3600	300	12	13.373	1477916
20	Check Dam	1.8	2.55	28.258645	77.035092	23	462	294	6927	283	16	14.635	1545094
21	MPT	1.5	2.25	28.357665	77.145764	37	106	1	817	421	1	4.651	59644
22	GABION	1.2	1.95	28.385797	77.113083	13	NA	58	NA	438	7	NA	117871
23	GABION	1.2	1.95	28.385986	77.112638	13	NA	59	NA	483	6	NA	117871
24	GABION	1.2	1.95	28.386187	77.112157	13	NA	65	NA	452	4	NA	117871
25	MPT	1.8	2.55	28.373328	77.116414	25	319	14	7376	432	5	1.612	40300
26	MPT	2.1	2.85	28.374097	77.115244	14	120	17	1104	469	6	6.211	22568
27	GABION	1.2	1.95	28.377378	77.112387	14	NA	21	NA	446	4	NA	126938
28	MPT	2.1	2.85	28.332756	76.924665	18	191	0	770	286	10	0.091	29016
29	LSCD	1.2	1.95	28.2934	77.14218	8	NA	39	NA	51	15	NA	13008
30	GABION	1.2	1.95	28.293351	77.141813	14	NA	41	NA	108	22	NA	126938
31	LSCD	1.2	1.95	28.292979	77.14168	8	NA	42	NA	92	17	NA	13008
32	LSCD	1.2	1.95	28.292963	77.141198	9	NA	43	NA	32	35	NA	14634
33	LSCD	1.2	1.95	28.293002	77.140934	9	NA	43	NA	12	29	NA	14634
34	LSCD	1.2	1.95	28.2933	77.1406	6	NA	44	NA	70	48	NA	9756
35	LSCD	1.2	1.95	28.293308	77.140083	8	NA	48	NA	49	22	NA	13008
36	LSCD	1.2	1.95	28.292052	77.138055	16	NA	33	NA	128	37	NA	26016
37	LSCD	1.2	1.95	28.293103	77.139543	8	NA	49	NA	86	42	NA	13008
38	GABION	1.2	1.95	28.293486	77.138745	9	NA	108	NA	58	25	NA	81603
39	GABION	1.2	1.95	28.294121	77.138436	12	NA	110	NA	91	46	NA	108804

Sr. No.	Structure Name	Impounding height (weir height) (FTL) (meter)	Total Height of structure (TBL)	Latitude	Longitude	Length	Fetch Length (m)	Catchment Area (Ha)	Submergence Area (m2)	Annual Runoff (mm)	Soil Erosion (t/ha/year)	Storage Capacity (TCM)	Cost (in Rs#)
40	GABION	1.2	1.95	28.306238	77.153664	11	NA	95	NA	228	12	NA	99737
41	GABION	1.2	1.95	28.313721	77.136779	15	NA	224	NA	317	9	NA	136005
42	LSCD	1.2	1.95	28.314208	77.142466	8	NA	25	NA	249	6	NA	13008
43	LSCD	1.2	1.95	28.314229	77.142247	9	NA	25	NA	427	9	NA	14634
44	LSCD	1.2	1.95	28.314271	77.141955	9	NA	25	NA	380	29	NA	14634
45	LSCD	1.2	1.95	28.314293	77.141653	9	NA	28	NA	367	5	NA	14634
46	LSCD	1.2	1.95	28.314966	77.1407	7	NA	32	NA	259	13	NA	11382
47	GABION	1.2	1.95	28.332326	77.125918	13	NA	88	NA	292	11	NA	117871
48	MPT	1.2	1.95	28.268643	77.025467	21	77	24	680	400	8	2.713	33852
49	GABION	1.2	1.95	28.324515	77.127741	11	NA	26	NA	232	20	NA	99737
50	ECD	1.2	1.95	28.270739	77.039545	10	17	7	81	23	24	0.185	3200
51	ECD	1.2	1.95	28.270784	77.039076	17	23	2	167	119	17	0.708	5440
52	ECD	1.2	1.95	28.27104	77.040007	8	11	8	35	17	46	0.08	2560
53	Pond	NA	NA	28.375431	77.108151	NA	NA	NA	0	239.23	57.35	0.5	66970
								Total Gurugram					6565888
							G.Total Soil & Moisture Conservation Works 2023-24						200017688

Form-XII [Part-III (a) & (b)]

Rule 5(2)(i)- (improvement of wildlife habitat as provided in the approved wildlife management plan or working plan)				
Sr. No.	Activities Considered	GPS Coordinates	Estimated Amount (Rs. In lakh)	Justification
1	2	3	4	5
(A)	Dy. Chief Wildlife Warden, Panchkula			
	Kalesar National Park Yamunanagar:			
1	Construction of crate wire spurs in Sukhrao river near gugga and padal fireline along with river banks- 5No Qty 545cum @1840/- cum	N30 ⁰ 22' 58.98" E77 ⁰ 32' 42.57" N30022' 59.80" E77032' 38.70" N30022' 59.59" E77032' 40.83" N30023' 32.90" E77031' 51.80" N30023' 31.38" E77031' 54.29"	10.00	To avoid silt erosion, safe vegetation and habitat improvement.
	Kalesar Wildlife Sanctuary, Yamunanagar:			
2	Construction of crate wire spurs in Bagpat Khol along nala site – 5No. Qty 545 cum @ 1840/- cum	N30 ⁰ 20' 26.23" E77 ⁰ 29' 59.72" N30020' 23.25" E77029' 59.48" N30020' 30.72" E77030' 01.66" N30020' 35.94" E77030' 12.31" N30020' 32.10" E77030' 08.76"	10.00	To avoid silt erosion, safe vegetation and habitat improvement.
	Khol-Hai-Raitan Wildlife Sanctuary, Panchkula			
3	Construction of wire structures-3 No at WLS	1. N30 ⁰ 43' 39.31 E76 ⁰ 57' 0.31 2. N30043' 40.35 E76057' 0.50 3. N30044' 6.63 E76056' 35.90	5.00	To avoid silt erosion, safe vegetation and habitat improvement.
4	Laying of deep submersible tubewell at Berwala.	N 30 ⁰ 41'24.14" E76 ⁰ 55'6.36"	25.00	To augment water to various ponds to provide water to the wild animals in pinch period and improvement of wildlife habitat.
	Bir Shikargah Wildlife Sanctuary, Panchkula:			
5	Construction of treatment centre.	N 30 ⁰ 45'58.32756" E76 ⁰ 57'17.50428"	25.00	For treatment of injured/rescued/strayed wild animals, due to road accidents etc. and after treatment to release in the natural habitat.
	Golden Jublee Bharam Sarovar Community Reserve, Thana,			

Sr. No.	Activities Considered	GPS Coordinates	Estimated Amount (Rs. In lakh)	Justification
1	2	3	4	5
6	Supply of fish seeds & Live fish fingerlings (10.00 lac No. @ 6500 per lac = Rs.65000 Fish fingerlings 2"-5" size, 134000 Nos. @ 3.25 per pc = Rs. 435500	N29.92 106 E 76.49.30 N29.92.07 E76.49.27	5.00	To ensure feed availability for migratory and residential birds and to ensure eco-system stability and habitats improvement.
7	Installation of tubewell and laying of pipelines.	N29.91 884 E76.49 0 59	25.00	To ensure regular supply of water to the pond area, as
Vulture Conservation and Breeding Centre, Pinjore				
8	Recurring cost of Vulture Conservation and Breeding Centre, Pinjore	VCBC	430.78	For maintenance and staff cost of Vulture
9	Vulture Reintroduction Programme	VCBC	130.04	For released program of vultures.
Total (A) =			665.82	
(B) Divisional Wildlife Officer, Rohtak				
Bhindawas Wildlife Sanctuary, Jhajjar				
1	Construction of Birding points – 4No. @ 5.00 lac each		20.00	Bird watching sites for disturbance free bird watching
2	Construction of mounds- 2No. Size= 10mx30mx3m 27600cum @116		6.00	There is no even a single mound in the water body of
3	Management of water weeds.	N 28° 32.519' E 076 °32.946' N 28° 32.510' E 076° 33.240'	68.00	There are mainly four weeds (Water hyacinth, Salvania, Arundo-donax and Mesquite) which are covering the water body. These have to be partially removed and managed. It will help in providing open water body for landing to our winged visitors.
4	Renovation of Nature Interpretation Centre.		38.00	Nature Interpretation Centre was constructed in 2014-
Total (B)=			132.00	
(C) Divisional Wildlife Officer, Gurugram				
Sultanpur National Park, Gurugram				
1	Removal of <i>weeds</i> from 30 Hect. Around the lake @ 30,000/- per Hect.	N 28° 27' 37" E 76° 53' 04"	9.00 (As per HSR rates)	To control invasive species, provide space for regeneration of native grass species, habitat management, landing space for migratory birds and to manage wetland Eco-system.
3	Cat Fish (<i>Clarias gariepinus</i>) management.	N 28° 27' 48" E 76° 53' 26"	7.00 (As per DC Labour rates)	To control the invasive species like cat fish to manage the wetland ecosystem.
Entire Gurugram Division Areas				
4	Soil conservation work in Aravali Areas a) Gabian structures b) Check dams c) Crate wire structures	N 28° 20'46" E 77° 08'03" N 28° 20'32" E 77° 08'01"	50.00 (As per HSR rates)	– Soil & Moisture Conservation. – To conserve Bio-diversity. – To create micro-climate. – To avoid erosion due to rain water.
Peafowl and Chinkara Breeding Center, Jhabua, Rewari				

Sr. No.	Activities Considered	GPS Coordinates	Estimated Amount (Rs. In lakh)	Justification
1	2	3	4	5
5	Removal of Weeds and congress grass from 17 Hect.	N 28° 00'59" E 76° 38'41" N 28° 00'51" E 76° 38'33"	8.00 (As per HSR rates)	- It will open space for the movement of chinkara & for the growth of grasses
Nahar Wildlife Sanctuary				
6	(A) Mesquite Removal Part-II (60 Acre) Ist time @ 28000/- Per Acre =Rs. 16.80 (B) Development of Grass land (60 acre) Part-1 (A and B) @ 60000/- Per Acre. = Rs. 36.00 (C) Removal of Congress Grass (10-15 Acre) = Rs. 12.00	N 28° 24'13" E 76° 25' 15" N 28° 24' 13" E 76° 25' 15" N 28° 24' 25" E 76° 24' 54"	64.80 (As per HSR rates)	It will provide open space for the movement of Black Buck & for the growth of grasses.
7	Construction of storage pacca water tank utilized for irrigation to grassland and plantation.	N 28° 24' 30" E 76° 24' 48"	15.00 (As per HSR rates)	For storage tank utilized for irrigation to grassland and plantation.
Total (C)=			159.30	
(D) Divisional Wildlife Officer, Hisar				
Entire Hisar Division Areas				
1	Sowing of grass, bushes plants in banni's and panchayat land village-Balsamand District-Hisar (ii) Village-Lilas, District-Bhiwani (iii) Dhanger Community Reserve, Distt-Fathehabad	N 28° 89. 12" E 75° 29. 25" N 28° 834. 46"E 75° 534. 69" N 28° 27. 10" E 75° 30. 02"	28.00	To provide essential habitat for wildlife.
2	Digging of pond-4No. at Village-Adampur, District-Hisar (ii) Village-Kirdhan District-Fathehabad (iii) Village-Rajpura and (iv) Rattakhera District-Sirsa @200000/- Per Pond	N 26°16'17. 51" E 75° 27.25 10" N 29°40'70. 29" E 75° 399 691" N 29°75'44. 99" E 75° 8138 31" N 29°76'400 7" E 74° 76.8501"	8.00	To create the water sources for wildlife in pinch period.
3	Construction of feeding platform-7 No.(i) Village-Ghurshal, Distt-Hisar(ii) Village-Mansarbass Distt-Bhiwani (iii) Village-Kairu Distt-Bhiwani (iv) Village-Khajuri Distt-Fathehabad (v) Village-Jhiniya Distt-Fathehabad (vi) Village-Rampura-Distt-Sirsa(viii) Village-Rattakhera Distt-Sirsa @100000/- Per Pond	N 29°1025'33" E 75° 25.17.32" N 28°43'45" E 75° 54.13" N 28°42'3.60" E 75°52 40.60" N 29°28'47" E 75°36 .12" N 29°30'37" E 75°33 30" N 29°76'54.52" E 74°78 44.61" N 29°74'84.24" E 74°79 64.13"	7.00	To create facilities for people to feed birds and other wildlife in the area.
Total (D) =			43.00	
Grand Total =			1000.12	

Form-XII [Part-III (a) & (b)]

Rule 5(3)(a)- (establishment, up-gradation and maintenance of modern nurseries and other planting stock production facilities for production of quality planting materials)

Sr. No.	Name of Division	Name of Range	Name of Nursery	Area (in Acre)	GPS Coordinates
1	Morni-Pinjore	Panchkula	Bir Ghaggar	9	30° 42' 8" 76° 52' 35"
2	Yamunanagar	Jagadhari	Manakpur	10	30° 11' 19" 77° 19' 37"
3	Ambala	Naraingarh	Manakpur	8	30° 27' 55.03" 77° 9' 39.22"
4	Rohtak	Meham	Samargopal Pur	10	28° 57' 26.84" 76° 32' 20.84"
5	Panipat	Panipat	Urlana	6	29° 36' 81.17" 76° 68' 35.36"
6	Hisar	Hisar	Bir Hisar Nursery	5	29° 11' 53" 75° 45' 55"
7	Hisar	Hansi	Hansi H.Q Nursery	8	29° 5' 22.82" 75° 56' 54.53"
8	Jind	Jind	Gatauli	8.25	29° 20' 36.45" 76° 36' 64.72"
9	Gurugram	Gurugram	Sector-52, Gurugram	4	28° 43' 52.07" 77° 09' 15.44"
10	Mahendergarh	Mahendergarh	Mahendergarh HQ Nursery	4.8	28° 16' 13.71" 76° 09' 24.50"

Hi-Tech Nursery- Estimate at a Glance

Sr. No.	Particular	Qty	Unit	Unit Rate	Total
1	Supply & Erection of Climate Controlled Polyhouse 1008 sqm.	1	LS	3000000	3000000.00
2	Supply & Erection of Flat Type Shadenet 1500 sqm.	3	LS	1500000	4500000.00
3	Supply & Erection of Mist. Chamber Unit 100 sqm.	1	LS	2000000	2000000.00
4	Supply & Installation of Automation Unit	1	LS	3000000	3000000.00
5	Supply & Installation of 10 HP Solar Water Pump	2	No.	1000000	2000000.00
6	Supply of Root Trainer with stand		LS	7500000	7500000.00
7	Providing Fixing of Pathway and Civil Work	1	LS	4500000	4500000.00
8	Supply & Installation of Solar Street Light		LS	25000	1000000.00
9	Supply & Erection of Chain Link Fencing 500 RM and Allied work	1	LS	2500000	2500000.00
10	Supply & Installation of Germination Chamber	2	No.	1250000	2500000.00
11	Supply & Erection of 50 KVA Genset	1	No.	2500000	2500000.00
			Total		35000000.00
			In Words (Rs.)	Three Crore and Fifty Lakh Only	

Detail of Component wise Hi-Tech Nurseries			Tentive Cost (Rs. In Lakh)
Sr. No.	Product	Details	
1. Climate Controlled Polyhouse			
1	Poly house Size:	1008 m ² (Quantity: One unit, Aero dynamic shape with corridor). Hi-tech green house must be fitted with automated cooling, heating system, misting & raised platforms.	
2	Orientation:	North-South, All structure should be made of Hot dipped -galvanized steel, Telescopic and dome shaped.	
3	Dimension	Width 28 m, length 36 m, or as per space available. Span size 8 m x 4 m. There will be concrete path in the centre of the Poly house having size 2 m and between the nursery tables 0.75 m and 1.5 m side path on all four sides. For paths put 4 inches of brick aggregate at base and 2 inches concrete (1:2:4 of cement: sand: bajri gravel) layer at upper portion. Below the bed add, 3 inches of Gravel . Total height 6 m. with UV stabilized poly sheet. Gutter thickness should be 2mm (hot dipped galvanized). Structure can with stand wind speed up to 120 km/h.	
4	Insect proof Net	UV stabilized, min width of 4 meters having white colour insect proof net of 40 mesh size be used	
5	Entrance room	Double door entry of 4 m x 3 m x 2.5 m size, outer door with polycarbonate sheet and second door should be sliding and made of aluminum with transparent glass. All doors have door closers and locking facility. Door area should have 50mm PCC flooring over 75 mm thick sub base and wall of 1' down and 1' above having 9" thickness	
6	Poly sheet Covering	5 layered Polythene film of 200 micron thickness, UV stabilized, UV blocking, IR reflecting cooling, anti fog, anti drip & diffused property. Net Screen: Inside poly house UV stabilized 50% shade net with rack and pinion system gear system.	
7	Auto roll up system	The side walls should be provided with roll up curtain system openings up-to gutter height of the structure serve as lateral ventilation which can be regulated by electrical gear motors linked with the climate control system for efficient functioning. It is made of poly sheet 200 micron/800 Gauge, UV stabilized, anti drip, anti dust, diffused.	
8	Locking profile	G.I. locking profile for fixing of poly film with double spring of steel at top and sides & balconies. There should be one additional poly sheet strip under the springs	
9	Gutter	The overall slope of the gutters and the internal soil surface should be 1 to 1.5%. Gutter should have 500 mm wide having minimum 120 GSM, Galvanization and 2mm thick. It should leak proof. Assure uniform slope to gutter to avoid stagnant water in gutter to achieve maximum life of gutter. Gutter orientation should be North-South. The gutter funnel with 4" PVC pipe will be installed at the end of each gutter line.	
10	Electric Fitting	Three phase electricity wire fittings, earthing and all required panels & switches should be provided by the company. Providing and fixing of electrical control panel consisting of MCB, Relay switches, indicator, panels, volt meter, MS body duly painted etc	
11	Lighting	Firm must install Grow PAR lamps and other normal lights for photosynthesis and increase in day length for faster growth of nursery	
12	Misting System	To increase the humidity by superfine fog/ mist 4 way nozzles with anti drip device, disc filter, valves, filters heavy duty pump, and water store tank 2000 ltr	
13	Controll Pane	Digital, microprocessor based for temperature, humidity with sensor, programmable photoperiod control for light to operate system automatically	

Sr. No.	Product	Details	
14	Racks	Seedling racks/tables/growing benches inside the poly house should be made with GI square pipes & aluminum T-sections, So as to hold the seedling trays in flat position. Growing benches should be 80 cm in height. Put 3 inches layer of gravel under the growing benches. There should be two air circulator fans in each span for efficient air circulation as per poly house design/requirement. Civil work-foundation for pipes below the ground level with block size 5 x 1.25 x 1.25 Ft. Sub soil drainage should be ensured and its design be provided in the bid. High quality wind shield (air curtain) 4' wide at the entry of gates All the civil work should be done in the ratio of 1:2:4 of cement, sand and bajri gravel. One Germination chambers of size 6 m x 4 m x 3 m with required heating and cooling system, linked to Hi- tech poly house. It should be made of UV resistant polycarbonate sheets of 8 mm thickness with proper insulation & covered with black net. System should of the capacity to maintain 15 to 30° C. There will be special provision of ducts for individual benches/racks. Ground height for the installation Hi-Tech poly house should be 1 foot above ground level (by adding soil). At entrance there will be provision for disinfection pit with plastic crates. Below the poly house structure there will be a cemented wall on all four side sand for fan and pad system upto 1 feet below and 2 feet height or as per requirement. Cooling/humidity program - dynamic program according to temperature & humidity control panel with temperature and humidity sensors to operate fogging svstem and cooling svstem (AUTO).	
15	Plaster	All exposed wall should be plastered with cement sand mix in 1:4 and painted with epoxy wall paint All the civil work must be done with first class brick. The Successful firm shall supply guarantee of five years for the structure and one year guarantee of cladding material for any kind of damage. Firm shall also supply three year guarantee for the quality property of cladding material. Guarantee/warranty period shall start from the final date of inspection by the departmental committee.	3000000
2. Flat Type Shednet House			
1	Shade Net House Size	Two units with Total Area 2000 m ² All structures are Dome shaped with corridors, Span size 8m x 4m. size of both unit may changed as per site availability comprising total same area. Shade Net (monofilament) should be UV stabilized, HDPE, min width 4metres, green colour or according to crop, net 35-40% shade in two units and 50% shade in third unit (Hardening unit) in all sides and also at the top. Structure can with stand up to 120 Km per hour wind speed.	
2	Center height	4.0 m, Column height: 3.0 metres. Distance between 2 poles should be 3 meter. G.I pipe structure: 2mm thick, G.I bracing, columns & nut bolts etc. All galvanized (hot dipped). Column minimum: Hot dip 2 mm thick G.I. pipe of OD76, 60, 48, 42 & 33 respectively for column, Trusses, purling and other will be used.	
3	Civil work	Foundation below the ground level would be with block size 3 x 1.25 x 1.25 Ft with PCC 1:2:4 ratio properly compacted over 10 cm layer of 1:8:16. Two hold fasteners to be used in perpendicular direction at 20 cm apart in concrete starting from 20 cm from base	
4	Entrance room	Double door entry of 4 m x 3 m x 2 m size, outer door with polycarbonate sheet and second door should be sliding and made of transparent glass. All doors have door closers and locking facility. Door area should have 50 mm PCC flooring over 75 mm thick sub base and wall of 1' down and 1' above having 9" thickness.	4500000 @ 1500000 Per Shed net
5	Plaster:	All exposed wall should be plastered with cement sand mix in 1:4 and painted with epoxy wall paint. The Successful firm shall supply guarantee of five years for the structure and one year guarantee of cladding material for any kind of damage. Firm shall also supply three year guarantee for the quality property of cladding material. Guarantee/warranty period shall start from the final date of inspection by the departmental committee.	
3. Mist. Chamber			
1	Area square meter.	500 Sq. Mtr. with Ten mist chambers of 500 sq.mtr. each (20x24mtr) (measured from inside)	
2	Height (m)	4 Mtr centre Height 2.90 Mtr side Height	

Sr. No.	Product	Details	
3	Civil works	Foundation wall for all side of Mist Chamber along with the double door room wide based 1.5 feet below earth's surface, 3 feet above earth's surface, as kick board 9 inches wide with surface tiles on floor with proper slope to drain water	
4	Polycarbonate sheet	6mm thick Clear multi-wall, both side UV protected, Polycarbonate sheet make – GE/Bayer/Sabic (Lexan) fixed with aluminum strip and sealing by Silicone gel and rubber gasket to make the structure air tight.	
5	Main Frame/Structure	Pipe section to be used for different structural members 76x76mm, 48x48mm, 38x38mm rust resistant GI square pipes (2mm thick) for purline, columns, trusses etc. properly grouted to provide stable structure.	
6	Misting/Fogging System	14 lph misters to provide wall to wall coverage, with plitz timer and associated pipes, fittings and pumping motor and 1000 liter water tank for each compartment for misting (01 no in Each)	
7	Temperature control & cooling system	Micro climatic temperature controller with PT 100 sensor, celdek cooling pad, 36 inches slow speed axial flow fan with associated fittings with 500 litre tank for each compartment (10 no in total)	
8	Buffer/pre-entry room	Size 8'x8'x8', 10 numbers, in total to control units	
9	Lighting System	Four number LED lights to be provided inside each compartment, one in each buffer room also 4 nos. street light (LED Light) with 6 mtr Pole mist chambers	
10	Fixed benching system including root trainers	Benching system made of iron angle, strips and rods of appropriate strength to place 40 holes (5x8), 100cc, 360mmx225mm plastic compact block trays, Stand Rib size – 50mm, 3' above the ground. Benching system maybe so designed so as to generate capacity of plating at least 30000 cuttings (1000 block trays) or more, in each chamber with provision for free movements of workers inside the chambers.	2000000
4. Automation Unit			

Sr. No.	Product	Details	
1	Automation unit	<p>It includes irrigation, fertigation pulse based, climate control (Temperature, humidity, moisture) EC & PH control System etc. It includes pulse based irrigation. Automation unit can be operated by remote control & by computer system through internet.</p> <p>Automatic pump starter facility. Having at least 15 irrigation programs by quantity & time. Having at least 10 dosing programs. 32 outputs (Valves Connection) & extendable. Filter Flushing up to 20 filters with main filter valve. It should be automatic.</p> <p>Cooling/humidity programs- dynamic programs according to temperature & humidity control panel with temperature and humidity sensors to operate fogging system and cooling system (AUTO).</p> <p>Weather Station complete in all respect with data storage up to three monthswith reproducing facility.</p> <p>Automation machine should be designed in such a way that fertigation can be made by both automation and manual operations (Auto-Manual Operation). Solenoid valves and wire (as per field requirement). Solenoid valves should be fixed in the automation room, not in the field.</p> <p>One room of size 15' x 40' are required with RCC roof slabs & proper air crossing and ventilation (windows & roshandans) with two entry doors of aluminum made. Automation machine should be designed in such a way that fertigation can be made by both automation and manual operations (Auto-Manual Operation). Solenoid valves and wire (as per field requirement). Solenoid valves should be fixed in the automation room, not in the field. One room of size 15' x 40' are required with RCC roof slabs & proper air crossing and ventilation (windows & roshandans) with two entry doors of aluminum made.</p> <p>Hydraulic valve metal 3" solenoid fertigation valve 3/4", electronic water meter with 1 liter pulse 3", electronic fertigation meter 3/4" (5 in number) & 3/4" disc filter. Fertigation system and PC communicating unit and cables.</p> <p>Online UPS for smooth operations and protect of fertigation machine.</p> <p>All the electrical cables, electrical fittings, electrical panels, earthing etc. should be supplied by the company.</p> <p>Facility to back flush the filter on time/differential basis (Auto). Software for control and data acquisition. PC communicating unit and cablesetc. The company should provide one computer attached to automation unit.</p> <p>Automation to be designed in a way, So as to irrigate, fertigate in case of control of main pump failure.</p> <p>Fertigation in three stages:</p> <p>i. Water before- fertigation. ii. Fertigation. iii. Water after fertigation.</p> <p>Time based, volumetric or proportional fertigation can be selected forirrigation line. Protection mechanism required :</p> <p>i. High flow and low flow detection and elimination system.</p> <p>ii. Water and fertilizer leakage prevention system.</p> <p>iii. Detection and elimination of endless consecutive flushing cycles.</p> <p>iv. Complete system halt during low pressure.</p> <p>v. Short circuit detection for solenoids valves.</p>	3000000
5. Solar Water Pump 10 HP			
1	10000Wp Polycrystalline Solar Panel		
2	10HP submersible solar water pump		
3	10hp Solar Pump Controller		
4	GI Module mounting structure		
5	HDPE Pipe 3" 6kg/cm ² ISI Marked		
6	2.5sq.mm Submersible AC Cable		
7	DC Cable, Earthing, Connectors		
8	Balance of system		
9	Installation & Commissioning		
10	Transportation		
6. Supply of Root trainer with compatible iron stand			

Sr. No.	Product	Details	
1	Root Trainere of 350 cc and 500 cc (2 No.- 1000000/- each)		2000000
7. Gent Set 50 KVA			
1	Supply of 50 KVA Genset with installation, earthing set and fundation		
8. Civil Work & Pathway			4500000
1	Surface dressing of the ground including removing vegetation and in equalities and disposal of rubbish,		
2	Earth work in surface excavation including getting out and disposal of excavated earth		
3	Preparation and consolidation of sub grade with power road roller after excavating earth, dressing to camber and consolidating with road roller including making good the undulations etc. and re-rolling the sub grade and disposal of surplus earth		
4	Providing and laying in position ready mixed cement concrete for plain cement concrete work		
9. Solar Street Light			
1	40W All in One Solar Street light with Remote Control, 18Ah LiFePO4 Battery GI Pole. Civil Work with Installation and Commissioning		1000000
10. Chain link fencing			
1	Total Approximate Length: 4000 running meter		
2	Excavation for post hole in any type of soil including returning, filling and disposal of surplus soil outside of site.		
3	PCC 1:3:6 type C-2 (using 40 mm graded stone aggregate) for fixing of fencing post of size – 600 mm x 600 mm x 600 mm.		
4	Intermediate post consisting of MS square pipe of size 65mm x 65mmx 4mm at 3metrecenter to center, Straining post consisting of MS square pipe of size 75mm x 75mm x 4mm at every 30 meter distance,Corner and End post of MS square pipe of size 75mm x 75mm x 4mm.Height of MS square pipe should be 2400 mm straight above ground level and 600mm below ground level having T section of 300 mm with angle iron size of 65mm x 65mm x 4mm. There must be end cap at the top of MS square pipe.		
5	Galvanized chain link (Hot dipped) fencing of 10 gauge of 75mm x75mm mesh to be fixed at height of 2400mm with MS square pipe post with flat iron 40 x 5mm by mild steel bolt.4 rows of 8 mm clutch wire/horizontal support to be provided between the MS square pipe to hold the chain link fencing.		
6	MS square pipe and mild flat steel must be painted with 2 coat synthetic enamel paint over a coat of red oxide with spray gun.		
7	Lower end of post embedded in concrete to be treated with coal tar/ black paint.		
8	There should be fixing of MS square pipe post with strut at all cornersand at every straining post. Strut should be started from the top end of the vertical post.		
9	There must be 0.75 meter neck (bend at 60 degree) in fencing welded to shape as directed with post size of MS square pipe. Concertina galvanized wire (4 in no.) should be fixed with mild steel bolt at bend with flat iron 40 x 6 mm.		
11. Germination Centre			2500000
1	Seed Germination Chamber		
2	Outter body: Galvanized Iron with Powder coating		
3	Inner Chamber:Stainless Steel		
4	No. of Tray: 6 No.		

Form-XII [Part-III (a) & (b)]

Rule 5(2)(d)- (Protection of Plantations and Forests)				
Sr. No.	Forest Division	Year of Previous Enumeration	Estimated Trees to be enumerated	Requirement @Rs. 15/- tree (In Rupees)
1	Gurugram	2010-11	79000	1185000
2	Faridabad	2016-17	75000	1125000
3	Palwal	2015-16	120500	1807500
4	Nuh	2017-18	130000	1950000
5	Rewari	2016-17	258835	3882525
6	Mahendergarh	2016-17	309918	4648770
7	Rohtak	2015-16	215000	3225000
8	Sonipat	2015-16	467509	7012635
9	Panipat	2015-16	257182	3857730
10	Karnal	2017-18	562819	8442285
11	Hisar	2016-17	550000	8250000
12	Fatehabad	2018-18	760000	11400000
13	Charkhi Dadri	2013-14	256680	3850200
14	Sirsa	2013-14	1030000	15450000
15	Jind	2017-18	1241000	18615000
16	Morni-Pinjore	2016-17	54086	811290
17	Ambala	2016-17	456523	6847845
18	Yamunanagar	2016-17	395789	5936835
19	Kurukshetra	2015-16	360000	5400000
20	Kaithal	2016-17	1000000	15000000
		G.Total	8579841	128697615
Or say 12.87 crores				

Form-XII [Part-III (a) & (b)]

Rule 6(a)(i)- (To Offset the Incremental Cost of Compensatory Afforestation)

Abstract of Incremental Cost for new Compensatory Afforestation(new work) for the year 2023-24

S#	Proposal No.	Area Diverted	No. of Trees Felling	CA Plantation Details (No of Plants to be Planted)	CA Plantation Details (1st Year Cost of Additional CA in Rs.)	Additional CA Plantation Details (No of Plants to be Planted)	Additional CA Plantation Details (1st Year Cost of Additional CA in Rs.)	Penal CA Plantation Details (No of Plants to be Planted)	Penal CA Plantation Details (1st Year Cost of Penal CA in Rs.)	Total Cost of CA, ACA & PCA	75% of Total Cost of CA ACA & PCA	Incremental Cost
1	2	3	4	5	6	7	8	9	10	11	12	13=(12/wage rate*405.11)-12
1	Morni Pinjore	126.2452	24128	225513	76808666	42798	10667201	0	0	87475867	65606901	11912646
2	Ambala	3.5000	1683	7800	2948720	13972	5314655	0	0	8263375	6197531	1081250
3	Yamunanagar	0.8519	320	3300	2074282	1730	1110725	0	0	3185007	2388755	309017
4	Kurukshetra	153.6750	38932	15000	1248751	0	0	0	0	1248751	936563	1812792
5	Kaithal	26.7120	0	46533	5770092	0	0	0	0	5770092	4327569	9810669
	Total North Circle	310.9841	65063	298146	88850511	58500	17092581	0	0	105943092	79457319	24926374
6	Karnal	343.2662	66033	12004	3057070	914	361030	364	132684	3550784	2663088	68162
7	Panipat	1.2533	174	3465	827018	996	221081	0	0	1048099	786074	394978
8	Sonipat	23.3600	10777	51600	7072523	0	0	0	0	7072523	5304392	8966039
9	Rohtak	8.0889	1350	16519	1269681	290	114552	0	0	1384233	1038175	1461756
10	Jhajjar	0.3977	54	795	339863	164	70110	0	0	409973	307480	22891
	Total Central Circle	38.6700	13325	84383	12566155	2364	766773	364	132684	13465612	10099209	10913826
11	Hisar	130.1373	18754	120967	12089270	5800	997600	1773	230700	13317570	9988178	9475463
12	Sirsa	26.2491	7134	42467	16190895	10	3591	0	0	16194486	12145865	2034702
13	Fatehabad	3.1428	137	6640	1956280	252	96774	0	0	2053054	1539791	669008
14	Jind	36.3682	8927	91364	22325677	4114	1938850	12722	4097192	28361719	21271289	15929320
15	Bhiwani	104.4209	13960	79936	9911595	0	0	0	0	9911595	7433696	8503500
16	Charkhi-Dadri	99.1376	12843	29325	3709440	64	25600	0	0	3735040	2801280	3065718
	Total West	399.4559	61755	370699	66183158	10240	3062415	14495	4327892	73573465	55180098	39677711
17	Gurugram	29.4275	7496	42037	12381919	2631	995631	0	0	13377550	10033163	5375332
18	Faridabad	9.6940	1505	16523	4564759	35822	8580857	0	0	13145616	9859212	2828953
19	Rewari	162.5702	10291	103234	16918304	2166	612984	0	0	17531288	13148466	10909531
20	Mahendergarh	3.2662	622	7179	2468473	124	44772	0	0	2513245	1884934	744697
21	Palwal	1.4182	105	4345	793220	0	0	65	8060	801280	600960	321646
22	Mewat	68.4353	9745	122396	30905496	22012	6424100	0	0	37329596	27997197	7328292
	Total South Circle	274.8114	29764	295714	68032170	62755	16658344	65	8060	84698574	63523931	27508450
	G.Total	1023.9214	169907	1048942	235631994	133859	37580113	14924	4468636	277680743	208260557	103026362

Details of Site wise/Division wise Incremental Cost for Compensatory Afforestation (new work) for the year 2023-24

S#	File No	Approval Date	Approval Letter No.	Proposal No.	Description	Cat_ID	Area Diverted	No. of Trees Felling	Name of the Approved CA Site	Name of Proposed CA Site (**)	Wage Rate as per CA Scheme	CA Plantation Details (No of Plants to be Planted)	CA Plantation Details (1st Year Cost of Additional CA in Rs.)	Additional CA Plantation Details (No of Plants to be Planted)	Additional CA Plantation Details (1st Year Cost of Additional CA in Rs.)	Penal CA Plantation Details (No of Plants to be Planted)	Penal CA Plantation Details (1st Year Cost of Penal CA in Rs.)	Total Cost of CA, ACA & PCA	75% of Total Cost of CA ACA & PCA	Incremental Cost
1	2	3	4	5	6	8	9	10	11	12	13	14	15	16	17	18	19	20=15+17+19	21=20*70%	22=(21/13*405.11)-21
1	D-III-9676	16-03-2021	D-III-9676/1061	FP/HR/Tra ns/49882/2020	Diversion of 0.0612 Ha (Instaead of 0.072 HA .) OF Forest land for LILO of one CKT OF 66KV d/C LINE FROM 220 KV sub station Raiwali to 66 KV sub station HSIIDC Barwala at 66 KV sub station Taprian in Distt . Panchkula.(TRANS	0.0612	29	C-76 Ponta Beat	-	347.08	290	110771	18	6875	0	0	117646	88235	14752
2	D-III-9464	13-05-2021	9HRB003/2021-CHA	FP/HR/Approach/45205/2020	Diversion of 0.002098 Ha of forest Land for access to proposed industry (Ambrozia frozen foods) along Khetpurali Ganeshpur road at village KHETPURLI Distt - Pkl	Approach	0.0021	0	C-30 Masumpur Beat	-	347.08	100	38197	0	0	0	0	38197	28648	4790
3	D-III-6428	27-10-2021	9HRC15/2015-CHA	FP/HR/road/12422/2015	Diversion of 9.265 ha of forest land in favour of GM (Tech)-cum PD, NHAI, PIU Chandigarh at Panchkula for 4 laning of NH 22 (New NH 5) form km. 42.00 to	ROAD	9.2650	0	C-93 Khetpurali and R-70 Burjkotian	-	347.08	18530	7077904	0	0	0	0	7077904	5308428	887542
4	D-III-9277	20-12-2021	9-HRB037/2020-CHA	FP/HR/Tra ns/25376/2017	Diversion of forest land for erection of 220kv lines in panchkula and pinjore from 440 kv PGCIL Sub station Naggal (BARwala) under wildlife sanctuary Khotiraitan in ditt panchkula	TLP	46.3750	9913	Nandla PF Berwala Beat	-	339.51	92750	34655110	5680	2122275	0	0	36777385	27583039	5329585
5	D-III-10011	13-1-2022	D-III-10011/6020	FP/HR/road/122758/2021	Diversion of forest land in favour of Executive Engineer , Provincial divison PWD B& R PAnchkula for Construction of link road Tikar to Meerpur , under forest division Mormi-Pinjore and Distt pacnhkula Online proposal :	OP	0.9900	25	C-29 Masumpur beat meerpur block Raipur Rani range	-	347.08	1980	316800	500	80000	0	0	396800	297600	49757

S#	File No	Approval Date	Approval Letter No.	Proposal No.	Description	Cat_ID	Area Diverted	No. of Trees Felling	Name of the Approved CA Site	Name of Proposed CA Site (**)	Wage Rate as per CA Scheme	CA Plantation Details (No of Plants to be Planted)	CA Plantation Details (1st Year Cost of Additional CA in Rs.)	Additional CA Plantation Details (No of Plants to be Planted)	Additional CA Plantation Details (1st Year Cost of Additional CA in Rs.)	Penal CA Plantation Details (No of Plants to be Planted)	Penal CA Plantation Details (1st Year Cost of Panal CA in Rs.)	Total Cost of CA, ACA & PCA	75% of Total Cost of CA ACA & PCA	Incremental Cost
1	2	3	4	5	6	8	9	10	11	12	13	14	15	16	17	18	19	20=15+17+19	21=20*70%	22=(21/13*405.11)-21
6	D-III-9897	02-08-2022	9- HRB096/2021-CHA	FP/HR/RA OD/14128 2/2021)	Diversion of 2.97 Ha. of Forest Land for widening & strengthening of Panchkula sector-32 to Morni RD km 17.700 to km 30.900 in Distt. Panchkula.) (ROAD	2.9700	1201	C-227 tipra beat and C-234 Jonpur beat	-	347.08	5940	1381021	18076	3574939	0	0	4955960	3716970	621458
7	D-III-9896	02-10-2022	9- HRB099/2021-CHA	FP/HR/RA OD/14141 2/2021)	Diversion of 3.32 Ha. of Forest Land for widening & strengthening of link road Morni Tikker Tall road via Balag in Distt. Panchkula.(Road ID 2774) (ROAD	3.3200	1193	C-133 Morni Beat and C-80 trilokpur beat	-	347.08	6640	1426430	2628	559877	0	0	1986307	1489730	249075
8	D-III-10197	03-11-2022	D-III-10197/69 09	FP/HR/RA OD/14981 1/2021)	Diversion of 0.18 ha. of Forest Land for the Construction of Street from Panchkula-Badiyal Road (Main Road) to House of Mr. Naveen, at Village – Sherla, Bhoj - Jabiyal, Teh. – Morni, Distt. – Panchkula (ROAD	0.1800	0	C-147 Sherla beat, Morni Block	-	363.77	360	58824	0	0	0	0	58824	44118	5014
9	D-III-10176	07-01-2022	9- HRC012/2022-CHA	FP/HR/Road/142884 /2021)	Diversion of 10.64 Ha. of Forest Land for 4 laning of end of Pinore bypass to HP HR border NH21A on EPC mode under Bharat mala paryojna, Distt- Panchkula (ROAD	10.6400	3238	C-8 R-71 Nanakpur beat Nanak pur Block	-	363.77	21280	3477152	8000	1307200	0	0	4784352	3588264	407782
10	D-III-9989	28-01-2022	9- HRC153/2021-CHA	FP/HR/Road/45506/2020)	Construction of 4/6 Lane of Gurgaon-Pataudi-Rewari Section of NH-352W (design Length 43.110 Km) as feeder Route in the State of Haryana under Hybrid Annuity Mode	ROAD	47.0919	8373	C-108 Chandi beat, C-110, 111, 112 Mandhna Beat, Pinjore Range	-	347.08	72293	27613757	7896	3016035	0	0	30629792	22972344	3840858
11	D-III-2219	29-04-2011	9- HRC159/2006-CHA/375 3		Diversion of 5.35 ha forest land in favour of HUDA for construction of Solid Waste Management of Urban Estate Panchkula, Village Jhuriwala (PLPA), Distt. Panchkula. (CAMP) (One time area for CA)	HUDA	5.3500	156	Green Belt Area, Sector - 25 pkl	-	200	5350	652700	0	0	0	0	652700	489525	502032
Total Morni Pinjore							126.2452	24128		-		225513	76808666	42798	10667201	0	0	87475867	65606901	11912646
12	D-III-8671	25/02/2022	9HRB012/2019-CHA	FP/HR/Others/37107 /2018	Diversion of 0.22 ha. Of forest land for Strenghtening of Ghaggar bund by laying stone piching on toe-wall at devinagar Rd 45920-47240 Distt. Ambala in under Forest Division & Distt. Ambala, Haryana	Other	0.2200	134	Bhanokheri Minor k.m 0-5 L&R Side	-	326.82	1340	481194	972	349045	0	0	830239	622679	149163

S#	File No	Approval Date	Approval Letter No.	Proposal No.	Description	Cat_ID	Area Diverted	No. of Trees Felling	Name of the Approved CA Site	Name of Proposed CA Site (**)	Wage Rate as per CA Scheme	CA Plantation Details (No of Plants to be Planted)	CA Plantation Details (1st Year Cost of Additional CA in Rs.)	Additional CA Plantation Details (No of Plants to be Planted)	Additional CA Plantation Details (1st Year Cost of Additional CA in Rs.)	Penal CA Plantation Details (No of Plants to be Planted)	Penal CA Plantation Details (1st Year Cost of Panal CA in Rs.)	Total Cost of CA, ACA & PCA	75% of Total Cost of CA ACA & PCA	Incremental Cost
1	2	3	4	5	6	8	9	10	11	12	13	14	15	16	17	18	19	20=15+17+19	21=20*70%	22=(21/13*405.11)-21
13	D-III-10175	24/06/2022	9HRB003/2022-CHA	FP/HR/Approach/146369/2021	Diversion of 0.0058 Ha. of Forest land for Construction of Approach Road to Eakansh Wheels on Ambala Naraingarh road (Old NH-72) NH-07, Km 34-35 RHS in Village Ahamadpur, Tehsil Naraingarh under Forest Division & Distt. Ambala, Harvana.	Approach	0.1000	0	Khanpur Sec 4 &5	-	347.08	100	38197	0	0	0	0	38197	28648	4790
14	D-III-9573	06-05-2022	9HRB094/2022-CHA	FP/HR/Road/44901/2020	Diversion of 3.18 Ha. of Forest land for widening of road Naraingarh to Raipur Rani road(SH-1), KM 47.080 to 54.10 in Distt. Ambala under Forest Division & Distt. Ambala, Harvana.	Road	3.1800	1549	Ratour Sec 4&5	-	347.08	6360	2429329	13000	4965610	0	0	7394939	5546204	927297
Total Ambala							3.5000	1683		-		7800	2948720	13972	5314655	0	0	8263375	6197531	1081250

S#	File No	Approval Date	Approval Letter No.	Proposal No.	Description	Cat_ID	Area Diverted	No. of Trees Felling	Name of the Approved CA Site	Name of Proposed CA Site (**)	Wage Rate as per CA Scheme	CA Plantation Details (No of Plants to be Planted)	CA Plantation Details (1st Year Cost of Additional CA in Rs.)	Additional CA Plantation Details (No of Plants to be Planted)	Additional CA Plantation Details (1st Year Cost of Additional CA in Rs.)	Penal CA Plantation Details (No of Plants to be Planted)	Penal CA Plantation Details (1st Year Cost of Panal CA in Rs.)	Total Cost of CA, ACA & PCA	75% of Total Cost of CA ACA & PCA	Incremental Cost
1	2	3	4	5	6	8	9	10	11	12	13	14	15	16	17	18	19	20=15+17+19	21=20*70%	22=(21/13*405.1)-21
15	D-III-9904	06-05-2022	9HRB167/2021-CHA		Diversion Of 0.161 Ha. of Forest Land for Providing Sewerage System in Civic Amenities and infrastructure Deficient area and other Approved areas under AMRUT Programme at Yamuna AMRUT. online Proposal No. FP/HR/Others/51453/2020	Other	0.1610	140	Devdhar PF,	Devdhar PF,	347.08	1400	857752	0	0	0	0	857752	643314	107559
16	D-III-10113	25-07-2022	9HRB195/2021-CHA		Diversion Of 0.68439 Ha. of Forest Land for 220 KV D/C Abdullapur (Power Grid) to Jagadhri (TSS) DFCCIL Transmission Line under forest Division and Distt. Yamuna Nagar, Haryana. Online Proposal No. FP/HR/Trans/39011/2019.	Trans	0.6844	168	Kalanour R.F.	Bir Tapu	363.77	1680	1078795	1724	1107049	0	0	2185844	1639383	186305
17	D-III-9913	08-08-2022	9HRB114/2021-CHA		Diversion of 0.00149 hac. of Forest land for access to Proposed Site of Capital Super Specialty Hospital at Jagadhri, under forest Division and Distt. Yamuna Nagar. Haryana. Online Proposal No. FP/HR/Approach/50593/2020.	App	0.0015	12	Devdhar PF	Devdhar PF	347.08	120	73521	6	3676	0	0	77197	57898	9680
18	D-III-9540	30-09-2022	9HRB025/2021-CHA		Diversion of 0.0050 hac. of Forest land for passage for path for M/s Super Plywood Industries situated at Village Sabapur, Tehsil Jagadhri, under forest Division and Distt. YNR. Haryana. Online Proposal No. FP/HR/Approach/45074/2020 .	App	0.0050	0	Devdhar PF	Devdhar PF	363.77	100	64214	0	0	0	0	64214	48161	5473
Total Yamunanagar							0.8519	320	-			3300	2074282	1730	1110725	0	0	3185007	2388755	309017

S#	File No	Approval Date	Approval Letter No.	Proposal No.	Description	Cat_ID	Area Diverted	No. of Trees Felling	Name of the Approved CA Site	Name of Proposed CA Site (**)	Wage Rate as per CA Scheme	CA Plantation Details (No of Plants to be Planted)	CA Plantation Details (1st Year Cost of Additional CA in Rs.)	Additional CA Plantation Details (No of Plants to be Planted)	Additional CA Plantation Details (1st Year Cost of Additional CA in Rs.)	Penal CA Plantation Details (No of Plants to be Planted)	Penal CA Plantation Details (1st Year Cost of Panal CA in Rs.)	Total Cost of CA, ACA & PCA	75% of Total Cost of CA ACA & PCA	Incremental Cost
1	2	3	4	5	6	8	9	10	11	12	13	14	15	16	17	18	19	20=15+17+19	21=20*70%	22=(21/13*405.11)-21
19	D-III-3611 A	26.06.2009	9-HRA641/2008-CHA/3401		Diversion of 442.23 ha. of forest land in favour of NHAI for 6 lanning of NH-1 Km 96 to 212.161, Distt. PNPT, KRL, KKR, AMB. (DUMMY FILE)	others	153.6750	38932	RF Barason Rect. No. 39, 40, 51, 52 & 53, RF Ramgarh Rect. No. 39-46, 59, 66 & 95, RD Seonsar Rect. No. 4, 14-16, 55, 56 & 77, RF Helwa Rect. No. 5, 6, 14 & 15, RF Bakhli Rect. No. 26, 27, 197, 198 & 203, Pehowa Patiala Road KM 8-12 L&R, Dholra Tubewell Channel RD 0 to tail	Urlana Minor R.D. 0-17 L/R (3 Ha.), Paharpur Minor R.D. 0-17 L/R (3Ha.), Old A/H Road Km. Ismailabad to Naisi L/R (4 Ha.), Chanarthal to Saraisukhi Road Km 0-3 L&R (0.5 Ha.), Old District Board Road Km 0-end (2 Ha.), Ban Ganga Minor (1 Ha.), SYL & Narwana Branch Common Path RD 233-257 L&R (1.5 Ha.) = Total 15 Ha. 15000 Plants	138	15000	1248751	0	0.00	0	0.00	1248751	936563	1812792
Total Kurukshetra							153.6750	38932		-		15000	1248751	0	0	0	0	1248751	936563	1812792
20	D-III-6210	20-07-2020	9-HRC006/2015-CHA		Diversion of 26.712 ha. of Foest land in favour of NHAI four laning widening of AH Road KM 64-72 under forest Division & District Kaithal	NHAI	26.7120		R.F. BichiyarTotal No of Palnts to be Planted CA=53454+ACA=29640 total=83064 Total no of Plants already planted 2022-23=36531 Balance total no of plants to be planted 2023-24=46533	Sudhkan Distry. RD. 0-15 L&R Chandana Minor RD. 13-26 L&R Amin Drain RD. 89-108 L&R Sudhkan Distry. RD. 15-25 L&R Jakholi Distry. RD. 26-52 L&R Nigdhu Drain RD. 0-Tail Rohera Minor RD. 0-25 L&R	124	46533	5770092	0	0	0	0	5770092	4327569	9810669

S#	File No	Approval Date	Approval Letter No.	Proposal No.	Description	Cat_ID	Area Diverted	No. of Trees Felling	Name of the Approved CA Site	Name of Proposed CA Site (**)	Wage Rate as per CA Scheme	CA Plantation Details (No of Plants to be Planted)	CA Plantation Details (1st Year Cost of Additional CA in Rs.)	Additional CA Plantation Details (No of Plants to be Planted)	Additional CA Plantation Details (1st Year Cost of Additional CA in Rs.)	Penal CA Plantation Details (No of Plants to be Planted)	Penal CA Plantation Details (1st Year Cost of Panal CA in Rs.)	Total Cost of CA, ACA & PCA	75% of Total Cost of CA ACA & PCA	Incremental Cost
1	2	3	4	5	6	8	9	10	11	12	13	14	15	16	17	18	19	20=15+17+19	21=20*70%	22=(21/13*405.11)-21
										Bhana Minor RD. 13-29 L&R										
										Bhana Minor RD. 0-13 L&R										
										Kaithal Drain RD 90-100 L&R										
										RF Siwan C-4										
										RF Roherian										
										Kaithal Drain RD 80-90 L&R										
										Saran Minor RD 0 to Tail L&R										
										Harsola Minor RD 0 to Tail L&R										
										Titram Drain RD										
										Sirsa Branch RD 190 to 218 L&R										
										NK Railway Line KM 29-39 L&R										
										Kalampur Minor RD 0-12 L&R										
										Kasan Drain RD 0-11 L&R										
										Kaithal Drain RD 48-80 L&R										
										Sirsa Branch RD 218 to 294 L&R										
										NK Railway Line KM 18-29 L&R										
										Sajuma Minor RD 0-12 L&R										
										Sirsa Branch RD 264 to 294 L&R										
										Kapilmuni Drain RD 0-5 L&R										

S#	File No	Approval Date	Approval Letter No.	Proposal No.	Description	Cat_ID	Area Diverted	No. of Trees Felling	Name of the Approved CA Site	Name of Proposed CA Site (**)	Wage Rate as per CA Scheme	CA Plantation Details (No of Plants to be Planted)	CA Plantation Details (1st Year Cost of Additional CA in Rs.)	Additional CA Plantation Details (No of Plants to be Planted)	Additional CA Plantation Details (1st Year Cost of Additional CA in Rs.)	Penal CA Plantation Details (No of Plants to be Planted)	Penal CA Plantation Details (1st Year Cost of Penal CA in Rs.)	Total Cost of CA, ACA & PCA	75% of Total Cost of CA ACA & PCA	Incremental Cost
1	2	3	4	5	6	8	9	10	11	12	13	14	15	16	17	18	19	20=15+17+19	21=20*70%	22=(21/13*405.11)-21
										NK Railway Line KM 39 to 49 L&R Geong Drain RD 0-6 L&R										
Total Kaithal							26.7120	0				46533	5770092	0	0	0	0	5770092	4327569	9810669
Total North Circle							310.9841	65063				298146	88850511	58500	17092581	0	0	105943092	79457319	24926374
21	D-III-9434	09-03-2020	D-III-9434/7353	FP/HR/Approach/44609/2020	Diversion of 0.0144 ha. of forest land for proposed New retail outlet of IOCL on Karnal-Munak Road (MDR-115), RD 17.250 LHS at Village Gagsina, Block Gharaunda Distt. Karnal, (Haryana).	PP	0.0144	0	WJC Gagsina pul to Munak Head	Furlak Drain Raipur Jattan to Khorakheri	395	100	39500	0	0.00	0	0.00	39500	29625	758
22	D-III-9396	27-08-2020	D-III-9396/7294	FP/HR/Approach/46526/2020	Diversion of 0.0358 ha. of forest land for proposed path for M/s Eros Health care Pvt.Ltd. Situated at L/Side, NH-44, Village Uchana, Tehsil & Distt. Karnal, (Haryana).	OP	0.0358	5	Kachwa Minor RD 0-12.53	Furlak Drain Raipur Jattan to Khorakheri	395	100	39500	0	0.00	0	0.00	39500	29625	758
23	D-III-9178	05-10-2020	D-III-9178/7629	FP/HR/Approach/31151/2018	Diversion of forest land for access to M/s Punjab Agro along Mughal Majra road L/side at village Kunjpura under forest division and Distt. Karnal FP/HR/Approach/31151/2018	OP	0.0117	0	DUK Railway Line K.M 25.700 to 26.300	Furlak Drain Raipur Jattan to Khorakheri	395	100	39500	0	0.00	117	46215.00	85715	64286	1645
24	D-III-9177	05-10-2020	D-III-9177/7632	FP/HR/Approach/31216/2018	Diversion of forest land for access to M/s Punjab Farm Equipments Pvt Ltd along Kunjpura Baragaon road R/side at Village Kunjpura Distt. Karnal FP/HR/Approach/31216/2018	OP	0.0089	0	DUK Railway line KM 25.700 to 26.300	Furlak Drain Raipur Jattan to Khorakheri	395	100	39500	0	0.00	89	35155.00	74655	55991	1433
25	D-III-9587	01-12-2021	D-III-9587/126	FP/HR/Approach/43509/2019	Diversion of 0.0284 hec. of forest land only for access to BPCL Outlet situated on Karnal-Indri road, SH-07, near Km Stone No.7, Village Ramba, Tehsil & Distt. Karnal, (Haryana).	PP	0.0284	0	Kachwa Minor RD 0-12.53	Furlak Drain Raipur Jattan to Khorakheri	395	100	39500	0	0.00	0	0.00	39500	29625	758
26	D-III-9601	22-01-2021	D-III-9601/257	FP/HR/Approach/48009/2020	Diversion of 0.0837hec. of forest land only for access to BPCL Retail outlet, on Karnal to Pehowa road SH-09, Near KM Stone No.21, Village Sambhali, Tehsil Nissing& Distt. Karnal, Haryana.	PP	0.0837	10	New Nardak Drain RD 27-65 L/R Side	Furlak Drain Raipur Jattan to Khorakheri	395	167	65965	0	0.00	0	0.00	65965	49474	1266

S#	File No	Approval Date	Approval Letter No.	Proposal No.	Description	Cat_ID	Area Diverted	No. of Trees Felling	Name of the Approved CA Site	Name of Proposed CA Site (**)	Wage Rate as per CA Scheme	CA Plantation Details (No of Plants to be Planted)	CA Plantation Details (1st Year Cost of Additional CA in Rs.)	Additional CA Plantation Details (No of Plants to be Planted)	Additional CA Plantation Details (1st Year Cost of Additional CA in Rs.)	Penal CA Plantation Details (No of Plants to be Planted)	Penal CA Plantation Details (1st Year Cost of Penal CA in Rs.)	Total Cost of CA, ACA & PCA	75% of Total Cost of CA ACA & PCA	Incremental Cost
1	2	3	4	5	6	8	9	10	11	12	13	14	15	16	17	18	19	20=15+17+19	21=20*70%	22=(21/13*405.11)-21
27	D-III-9611	22-01-2021	D-III-9611/287	FP/HR/Approach/45393/2020	Diversion of 0.0141 ha. of forest land for development of our proposed Retail Outlet on Salwan-Panipat road,(ODR) RD 03.035(LHS), at Village Goli, Block-Assandh, Distt. Karnal (Haryana).	PP	0.0141	9	Refinery Chanel RD 0-14	Furlak Drain Raipur Jattan to Khorakheri	395	100	39500	0	0.00	0	0.00	39500	29625	758
28	D-III-9689	20-02-2021	D-III-9689/698	FP/HR/Approach/49652/2020	Diversion of 0.0236 ha. of forest land for access to IOCL retail outlet on Karnal-Munak road (MDR-115), RD 24.496(RHS) at Village Munak Block Assandh, Distt. Karnal (Haryana).	PP	0.0236	0	Refinery Chanel RD 0-14	Furlak Drain Raipur Jattan to Khorakheri	395	100	39500	12	4740.00	0	0.00	44240	33180	849
29	D-III-9586	24-02-2021	9-HRB095/2020-CHA	FP/HR/Approach/49166/2020	Diversion of 0.0637 ha. of forest land for development of our proposed Retail outlet on Karnal-Dhand-Pehowa road(SH-09) RD 20.130 (RHS), at Village Sambhli, Tehsil Nissing, Distt. Karnal. (Haryana).	PP	0.0637	10	Kachwa Minor RD 0-12.53	Furlak Drain Raipur Jattan to Khorakheri	395	127	50165	0	0.00	0	0.00	50165	37624	963
30	D-III-9448	30-03-2021	9-HRB074/2020-CHA	FP/HR/APPROACH/41825/2019.	Diversion of 0.0054 hec. of forest land only for access to M/s Shree Hari Har Comfort on NH-1,(Now NH-44) to Kutail road (ODR), near K.m Stone no.02, at Village Kutail, Tehsil Gharaunda, Distt. Karnal, Haryana. Proposal FP/HR/APPROACH/41825/2019.	App.	0.0054	0	Refinery Chanel RD 0 to 13.5	Furlak Drain Raipur Jattan to Khorakheri	395	100	39500	0	0.00	0	0.00	39500	29625	758
31	D-III-9687	15.06.2021	9-HRB020/2021-CHA	FP/HR/Approach/47260/2020	Diversion of 0.01118 hec. of forest land for access to M/s Lord Shiva Rice Mills on Karnal to Pehowa road (SH-09), near Km Stone No.18, Village Bir Dhandari, Tehsil Nigdhu & Distt. Karnal(HR.)	App.	0.0112	0	New Nardak Drain RD 27-65 both side	Furlak Drain Raipur Jattan to Khorakheri	395	100	39500	0	0.00	0	0.00	39500	29625	758
32	D-III-9612	09.07.2021	9-HRB066/2021-CHA	FP/HR/Approach/45139/2020.	Diversion of 0.0018 ha. of Forest land for access to Motor Garage (M/s Barkeley Motors Ltd.) on NH-44, Ambala-Delhi road R/Side K.M 113.670 in revenue estate of Village Kutail, Tehsil Gharaunda, Distt. Karnal, (Haryana). File No. : FP/HR/Approach/45139/2020.	App.	0.0018	0	Gudha Minor RD 0-15 R/Side	Furlak Drain Raipur Jattan to Khorakheri	395	100	39500	0	0.00	0	0.00	39500	29625	758

S#	File No	Approval Date	Approval Letter No.	Proposal No.	Description	Cat_ID	Area Diverted	No. of Trees Felling	Name of the Approved CA Site	Name of Proposed CA Site (**)	Wage Rate as per CA Scheme	CA Plantation Details (No of Plants to be Planted)	CA Plantation Details (1st Year Cost of Additional CA in Rs.)	Additional CA Plantation Details (No of Plants to be Planted)	Additional CA Plantation Details (1st Year Cost of Additional CA in Rs.)	Penal CA Plantation Details (No of Plants to be Planted)	Penal CA Plantation Details (1st Year Cost of Panal CA in Rs.)	Total Cost of CA, ACA & PCA	75% of Total Cost of CA ACA & PCA	Incremental Cost
1	2	3	4	5	6	8	9	10	11	12	13	14	15	16	17	18	19	20=15+17+19	21=20*70%	22=(21/13*405.1)-21
33	D-III-9942	06.10.2021	iz'kk&Mh&rh&u&8737,@4075	FP/HR/Approach/36157/2018.	Diversion of 0.0071 ha of forest land for access to private property along NH-1 (now NH 44) km stone 113.620, L/side at Village Kutail under Forest Division & Distt. Karnal (Haryana). Proposal No. FP/HR/Approach/36157/2018.		0.0071	0	RF Upli	Furlak Drain Raipur Jattan to Khorakheri	395	100	35910	0	0.00	0	0.00	35910	26933	689
34	D-III-9942	06.10.2021	iz'kk&Mh&rh&u&9942@4081	FP/HR/APPROACH/56071/2020	Diversion of 0.0191 ha. of forest land to proposed New Retail Outlet of IOCL at Village Mehmampur, Kunjipura to Mugal Majra road, RD 2.963(LHS), Distt. Karnal, Haryana. FP/HR/APPROACH/56071/2020	App.	0.0191	0	RF Baragoon	Furlak Drain Raipur Jattan to Khorakheri	395	100	39500	0	0.00	0	0.00	39500	29625	758
35	D-III-8772	10.09.2021	9-HRB044/2019-CHA	(FP/HR/TRANS/36119/2018).	Diversion of 0.8505 Hec. of forest land for construction of LILO of ckt of 220KV D/C Bastara-Kaul Line at 800KV S/Stn. HVDC Bhadsan crossing various strips of protected forest land, under Forest Division & Distt. Karnal(Haryana) (FP/HR/TRANS/36119/2018).	Trans	0.8505	112	Yamuna Bandh RD 50-65 both side	Furlak Drain Raipur Jattan to Khorakheri	395	1701	610659	0	0.00	0	0.00	610659	457994	11722
36	D-III-9981	26.11.2021	iz'kk&Mh&rh&u&9981@5024	FP/HR/PIPELINE/122783/2021	Request for Noc of 0.317 ha. of forest land for laying of 12" dia steel CNG gas pipeline starting from NH-44 near Jhilmil Dhaba to Karnal-Kaithal road upto NBK Link Canal Bridge (via WJC Bye-Pass) under Division & Distt. Karnal, Haryana. Proposal No. FP/HR/PIPELINE/122783/2021	Pipeline	0.3170	0	RF Baragoon	Furlak Drain Raipur Jattan to Khorakheri	395	0	0	900	355500.00	0	0.00	355500	266625	6824
37	D-III-9967	13.12.2021	9-HRB131/2021-CHA	FsP/HR/APPROACH/142199/2021.	Diversion of 0.0509 ha. of forest land used only for access to M/s Alpha Corp Development Pvt. Ltd.(Commercial Site) situated at K.M 1.300 (RHS), Karnal-Ramba-Indri-Ladwa road (SH-7), under Division & Distt. Karnal, (Haryana).Proposal No. FsP/HR/APPROACH/142199/2021.	App.	0.0509	0	RF UPLI	Furlak Drain Raipur Jattan to Khorakheri	395	102	40290	0	0.00	0	0.00	40290	30218	773

S#	File No	Approval Date	Approval Letter No.	Proposal No.	Description	Cat_ID	Area Diverted	No. of Trees Felling	Name of the Approved CA Site	Name of Proposed CA Site (**)	Wage Rate as per CA Scheme	CA Plantation Details (No of Plants to be Planted)	CA Plantation Details (1st Year Cost of Additional CA in Rs.)	Additional CA Plantation Details (No of Plants to be Planted)	Additional CA Plantation Details (1st Year Cost of Additional CA in Rs.)	Penal CA Plantation Details (No of Plants to be Planted)	Penal CA Plantation Details (1st Year Cost of Penal CA in Rs.)	Total Cost of CA, ACA & PCA	75% of Total Cost of CA ACA & PCA	Incremental Cost
1	2	3	4	5	6	8	9	10	11	12	13	14	15	16	17	18	19	20=15+17+19	21=20*70%	22=(21/13*405.11)-21
38	D-III-4815	01-05-2022	9- HRB067/2014-CHA	FP/HR/OT HERS/432/2011.	Diversion of 0.0062 ha. of forest land for access to M/s Mehta Banquet Hall along Karnal kachhwa road, KM 3-4, L/Side, Village Saidpura, under Forest Division & Distt. Karnal (Haryana). Proposal No.:- FP/HR/OTHERS/4322/2011.	App.	0.0062	0	R.F BARAGAON	Furlak Drain Raipur Jattan to Khorakheri	395	20	7900	0	0.00	62	24490.00	32390	24293	622
39	D-III-9588	13-01-2021	D-III-9588/147	FP/HR/Approach/47716/2020	Diversion of 0.0806 hec. of forest land only for access to BPCL Outlet situated on Karnal-Kaithal road, SH-08, K.m Stone 35.460, R/Side, Village Nissing, Tehsil & Distt. Karnal, (Haryana).	PP	0.0806	0	Tharota Minor	Furlak Drain Raipur Jattan to Khorakheri	395	161	63595	0	0.00	0	0.00	63595	47696	1221
40	D-III-4013	20-04-2011	9- HRB010/2011-CHA/3457	FP/HR/OT HERS/773/2011	Diversion of forest land for access to Best Food International Pvt. Ltd. situated along Karnal-Indri Road Km. 7-8, R/side at village Darar, Distt. Karnal.		0.0191	0	Karnal-Assandh road km. 19-20 & Same penal Site	Throta Minor	395	0	3914	0	0.00	38	3914.00	7828	5871	150
41	D-III-5782	28-05-2014	9- HRB078/2014-CHA	FP/HR/Others/3814/2013	Diversion of forest land for access to retail outlet of Essar Oil Ltd. along Karnal-Assandh road, Km. 29-30, R/side, at village Alawala Distt. Karnal		0.0150	1	RF BASSIE Coup No. 2	Throta Minor	395	0	3720	0	0.00	0	0.00	3720	2790	71
42	D-III-5823	07-07-2014	9- HRB147/2014-CHA	FP/HR/Others/4229/2014	Diversion of forest land for access to retail outlet of HPCL along Karnal-Munak road, Km. 11-12, L/side, at village Beejna Distt. Karnal		0.0129	0	RF Bassi	Throta Minor	395	0	3224	0	0.00	0	0.00	3224	2418	62
43	D-III-5753	21-04-2015	9- HRB035/2014-CHA	FP/HR/TRANS/3399/2013	Diversion of forest land in favour of Power Grid Corporation of India Ltd. for laying of 765 KV SC Meerut-Moga transmission line (Part-I) crossing through various forest strips Distt. Karnal	TLP	2.4512	608	RF Bassi	Throta Minor	395	5218	647032	0	0.00	0	0.00	647032	485274	12421
44	D-III-9604	10.05.2021	9- HRB002/2021-CHA	FP/HR/APPROACH/48366/2020.	Diversion of 0.0134 ha. of forest land for development of our proposed Retail outlet in Nissing-Singhra riad, at town nissing, Tehsil Nissing, Distt. Karnal. (Haryana). FP/HR/APPROACH/48366/2020.	App.	0.0134	0	Nissing Drain	Throta Minor	395	100	39500	0	0.00	0	0.00	39500	29625	758

S#	File No	Approval Date	Approval Letter No.	Proposal No.	Description	Cat_ID	Area Diverted	No. of Trees Felling	Name of the Approved CA Site	Name of Proposed CA Site (**)	Wage Rate as per CA Scheme	CA Plantation Details (No of Plants to be Planted)	CA Plantation Details (1st Year Cost of Additional CA in Rs.)	Additional CA Plantation Details (No of Plants to be Planted)	Additional CA Plantation Details (1st Year Cost of Additional CA in Rs.)	Penal CA Plantation Details (No of Plants to be Planted)	Penal CA Plantation Details (1st Year Cost of Panal CA in Rs.)	Total Cost of CA, ACA & PCA	75% of Total Cost of CA ACA & PCA	Incremental Cost
1	2	3	4	5	6	8	9	10	11	12	13	14	15	16	17	18	19	20=15+17+19	21=20*70%	22=(21/13*405.1)-21
45	iz'kk&Mh&rh u&9619	01-06-2022	iz'kk&Mh&rh u&9619@59 84	FP/HR/AP PROACH/46128/2020.	Diversion of 0.0224 ha. of forest land for access to the proposed petrol pump of HPCL on Kaithal-Karnal road (SH-08), Near K.M Stone No.41 at Village Bastali, Tehsil Nissing, Distt. Karnal (Haryana). FP/HR/APPROACH/46128/2020.	App.	0.0224	0	Indri Drai RD Bajida Kachwa road to Karnal Kaithal road	Throta Minor	395	100	39500	0	0.00	0	0.00	39500	29625	758
46	D-III-4447	11-01-2011	9-HRB732/2010-CHA/317	FP/HR/OT HERS/382/2010	Diversion of forest land for access to retail outlet of HPCL along SH-7, Karnal-Indri road, L/side at village Neorta Distt. Karnal.		0.0527	0	NBK Link RD Nadana Pul to Jatpura Pul B/s	Sarsa Branch RD 45-117	395	0	10126	0	0.00	0	0.00	10126	7595	194
47	D-III-3950	22-03-2011	9-HRB558/2009-CHA/2640	FP/HR/TR ANS/242/2009	Diversion of forest land for erection of 132 KV Nilokheri-Kirmich line, Distt. Karnal		0.4482	20	Indri-escape RD Gudpur pool to Fazilpur bridge B/s	Sarsa Branch RD 45-117	395	0						0	0	0
48	D-III-9566	12-08-2020	D-III-9566	FP/HR/Approach/43732/2020	Diversion of 0.0298 ha. of forest land for development of proposed Retail Outlet between Mile Stone no. 15-17 on RHS SH-07, Village Norta (From Karnal to Indri road,) RD 15.700(RHS), Tehsil Indri, Distt. Karnal (Haryana).	PP	0.0298	0	Kheri Tubewil Chanel T.No.45-60	Sarsa Branch RD 45-117	395	100	39500	0	0.00	0	0.00	39500	29625	758
49	D-III-9646	15-02-2021	D-III-9646/577	FP/HR/Approach/43947/2020	Diversion of 0.0153 ha. of forest land for development of our proposed Retail outlet at on Taraori-Sounkra road, RD 3.920(RHS), at Village/Town Pakhana, Block-nilokheri, Distt. Karnal (Haryana).	PP	0.0153	9	Indri Drain RD 0-4L/R Side	Sarsa Branch RD 45-117	395	100	39500	0	0.00	0	0.00	39500	29625	758
50	D-III-9597	19-02-2021	D-III-9597/683	FP/HR/Approach/47883/2020	Diversion of 0.0174 ha. of forest access to IOCL retail outlet on Karnal-Ladwa road(SH-07), at km 14.052(LHS), Village Janesro, Tehsil Indri, Distt. Karnal (Haryana).	PP	0.0174	0	WJC Main RD 0-30	Sarsa Branch RD 45-117	395	100	39500	0	0.00	0	0.00	39500	29625	758
51	D-III-9700	25-02-2021	D-III-9700/762	FP/HR/Approach/44857/2020	Diversion of 0.0284 ha. of forest land for access to IOCL Retail Outlet on Delhi-Ambala road NH-1(New NH-44), near Km Stone 113, Village Kutail, Tehsil Gharaunda, Distt. Karnal (Haryana).	PP	0.0284	0	Kurlan Minor RD 0 to tail	Sarsa Branch RD 45-117	395	100	39500	0	0.00	0	0.00	39500	29625	758

S#	File No	Approval Date	Approval Letter No.	Proposal No.	Description	Cat_ID	Area Diverted	No. of Trees Felling	Name of the Approved CA Site	Name of Proposed CA Site (**)	Wage Rate as per CA Scheme	CA Plantation Details (No of Plants to be Planted)	CA Plantation Details (1st Year Cost of Additional CA in Rs.)	Additional CA Plantation Details (No of Plants to be Planted)	Additional CA Plantation Details (1st Year Cost of Additional CA in Rs.)	Penal CA Plantation Details (No of Plants to be Planted)	Penal CA Plantation Details (1st Year Cost of Penal CA in Rs.)	Total Cost of CA, ACA & PCA	75% of Total Cost of CA ACA & PCA	Incremental Cost
1	2	3	4	5	6	8	9	10	11	12	13	14	15	16	17	18	19	20=15+17+19	21=20*70%	22=(21/13*405.11)-21
52	D-III-9734	15-03-2021	D-III-9734/1052	FP/HR/Approach/50572/2020	Diversion of 0.0096 ha. of forest land for access to IOCL Retail Outlet on Padwala-Ramana Ramani road, ODR Rd 04.056(LHS) at Village Ramana Ramani, Tehsil Nigdhu, Distt. Karnal (Haryana).	PP	0.0096	0	Nissing Drain RD 0 to 10 L/R side	Sarsa Branch RD 45-117	395	100	39500	2	790.00	0	0.00	40290	30218	773
53	D-III-9739	16-03-2021	D-III-9739/1079	FP/HR/Approach/48814/2020	Diversion of 0.0175 ha. of forest land for access to the proposed retail outlet of Bharat Petroleum Corporation Ltd. at Village Amin on Amin-Samana road, Khasra No.124/7,14/2. Tehsil Thanesar, Distt. Kurukshetra, Division Karnal, Haryana.	PP	0.0175	11	Kheri Tubewell Chanel T.No.4560	Sarsa Branch RD 45-117	395	110	43450	0	0.00	0	0.00	43450	32588	834
54	D-III-9613	20.05.2021	9-HRB030/2021-CHA	FP/HR/APPROACH/45015/2020	Diversion of 0.0273 ha. of forest land to access to our HPL Go retail outlet n Delhi—Panipat-Ambala oad NH-1Now NH-44 near KM Stone no. 146, at Village Manak Majra, Tehsil Nilokheri, Distt. Karnal, Haryana FP/HR/APPROACH/45015/2020	App.	0.0273	9	Sagga Minor RD 0-4 both Side	Sarsa Branch RD 45-117	395	100	39500	0	0.00	0	0.00	39500	29625	758
55	D-III-9822	27.05.2021	izkk&Mh&rhu&9822@1593	FP/HR/APPROACH/121707/2021	Diversion of 0.0082 ha. of forest land for access to the proposed petrol pump of Hindustan Petroleum Corporation Ltd. on Karnal-Ramba-Indri-Ladwa Road(SH-07), between km stone no-18-19. At Village-Gudha, Tehsil-Indri, Disst-Karnal, Haryana.FP/HR/APPROACH/121707/2021	App.	0.0082	0	Nissing Drain RD 0-10 both side	Sarsa Branch RD 45-117	395	100	39500	0	0.00	0	0.00	39500	29625	758
56	D-III-9833	11.06.021	izkk&Mh&rhu&9833@1758	FP/HR/Approach/50313/2020	Diversion of 0.0520 hactare of forest land to proposed New Retail Outlet of IOCL on NH-44(Old NH-1) Delhi to Ambala Road, at Near KM Stone No.145.00 (LHS) Village Manak Majra Tehsil Nilokheri, Distt. Karnal (Haryana) under Forest Division Karnal, (Haryana).	App.	0.0520	17	Kheri Tubewell Channel T No. 45-60 both side	Sarsa Branch RD 45-117	395	170	67150	0	0.00	0	0.00	67150	50363	1289

S#	File No	Approval Date	Approval Letter No.	Proposal No.	Description	Cat_ID	Area Diverted	No. of Trees Felling	Name of the Approved CA Site	Name of Proposed CA Site (**)	Wage Rate as per CA Scheme	CA Plantation Details (No of Plants to be Planted)	CA Plantation Details (1st Year Cost of Additional CA in Rs.)	Additional CA Plantation Details (No of Plants to be Planted)	Additional CA Plantation Details (1st Year Cost of Additional CA in Rs.)	Penal CA Plantation Details (No of Plants to be Planted)	Penal CA Plantation Details (1st Year Cost of Panal CA in Rs.)	Total Cost of CA, ACA & PCA	75% of Total Cost of CA ACA & PCA	Incremental Cost
1	2	3	4	5	6	8	9	10	11	12	13	14	15	16	17	18	19	20=15+17+19	21=20*70%	22=(21/13*405.1)-21
57	D-III-3929	16.08.2021	iz/kk&Mh&rh&u&3929@2712	FP/HR/TRANS/234/2009.	Diversion of 0.0030 hectare of forest land in favour of Executive Engineer, TS Division, HVPNL Karnal for erecting 132 KV S/C Karnal-Indri line at 220 KV Sub Station Unispur, under forest Division and Distt.Karnal. FP/HR/TRANS/234/2009.	Trans	0.0030	0	Indri Escape WJC Head to Drain No. 2 both Side	Sarsa Branch RD 45-117	395	100	35910	0	0.00	0	0.00	35910	26933	689
58	D-III-9151	18.08.2021	iz/kk&Mh&rh&u&9151@2748	FP/HR/ROAD/40336/2019	Diversion of 0.108 ha of forest land in favour of Executive Engineer Indri Water Services division, I&WR Deptt. Karnal for construction of new bridge on Main Line Lower (MLL) Canal at RD 182000, Tehsil Indri under forest division & Distt. Karnal, Haryana. FP/HR/ROAD/40336/2019	Road	0.1080	42	Kheri Tubewell Channel T No. 45-60 both side	Sarsa Branch RD 45-117	395	420	165900	0	0.00	0	0.00	165900	124425	3185
59	D-III-9638	26.08.2021	iz/kk&Mh&rh&u&9638@2925	FP/HR/APPROACH/49439/2020.	Diversion of 0.0334 ha. of forest land for access to the proposed petrol pump of HPCL on Nilokheri-Karsa-Dhand road(SH-33), at Village Nilokheri, Near KM Stone No. 01, Tehsil Nilokheri, Distt. Karnal (Haryana). FP/HR/APPROACH/49439/2020.	App.	0.0334	1	Sirsa Branch RD 18-45 Both Sides	Sarsa Branch RD 45-117	395	100	39500	0	0.00	0	0.00	39500	29625	758
60	D-III-6644	28.09.2021	9-HRB067/2016-CHA	FP/HR/TRANS/15987/2015.	Diversion of 0.4104 ha. in Karnal Division of forest land for erection of 132 KV D/C T.S line from 132 KV S/Stn Bhadson to 132 KV S/Stn Indri, under forest division distt. Karnal (Haryana). Online Proposal No FP/HR/TRANS/15987/2015.	Trans	0.4104	100	Sirsa Branch RD 18-45 Both Sides	Sarsa Branch RD 45-117	395	1000	172000	0	0.00	0	0.00	172000	129000	3302
61	D-III-10005	21.10.2021	iz/kk&Mh&rh&u&10005@4473	FP/HR/APPROACH/141351/2021	Diversion of 0.0542 ha. of forest land for access to retail outlet of IOC Ltd. Along Indri Kurukshetra road RD 4.425, R/Side at Village Butankheri under forest Division & Distt. Karnal(Haryana) FP/HR/APPROACH/141351/2021	App.	0.0542	2	Kheri Tubewell Channel RD 0-34 both side	Sarsa Branch RD 45-117	395	108	42660	0	0.00	0	0.00	42660	31995	819

S#	File No	Approval Date	Approval Letter No.	Proposal No.	Description	Cat_ID	Area Diverted	No. of Trees Felling	Name of the Approved CA Site	Name of Proposed CA Site (**)	Wage Rate as per CA Scheme	CA Plantation Details (No of Plants to be Planted)	CA Plantation Details (1st Year Cost of Additional CA in Rs.)	Additional CA Plantation Details (No of Plants to be Planted)	Additional CA Plantation Details (1st Year Cost of Additional CA in Rs.)	Penal CA Plantation Details (No of Plants to be Planted)	Penal CA Plantation Details (1st Year Cost of Panal CA in Rs.)	Total Cost of CA, ACA & PCA	75% of Total Cost of CA ACA & PCA	Incremental Cost
1	2	3	4	5	6	8	9	10	11	12	13	14	15	16	17	18	19	20=15+17+19	21=20*70%	22=(21/13*405.1)-21
62	D-III-9910	12.11.2021	iz/kk&Mh&rh&u&910@4757	FP/HR/APPROACH/46626/2020	Diversion of 0.0491 ha. of forest land for access to IOCL retail outlet at Badheri on SH-07(On Indri-Ladwa road) RD 20.675(LHS) at Village Badheri Block Indri, Distt. Karnal(Haryana) FP/HR/APPROACH/46626/2020	App.	0.0491	0	Kheri Tubewell Channel T No. 45-60 both side	Sarsa Branch RD 45-117	395	100	39500	0	0.00	0	0.00	39500	29625	758
63	D-III-9621	13.12.2021	9-HRB013/2021-CHA	FP/HR/APPROACH/46764/2020	Diversion of 0.0044 hec. of forest land only for access to Hotel & Restaurant Belonging to Sh. Shubham Kamboj S/o Sh. Parveen Kumar on Karnal-Ladwa road (SH-07), Near Km Stone No. 27, Village Khanpur, Tehsil indri, & Distt. Karnal, Haryana. FP/HR/APPROACH/46764/2020	App.	0.0044	2	WJC Main RD 0-13 R/Side	Sarsa Branch RD 45-117	395	100	39500	0	0.00	0	0.00	39500	29625	758
64	D-III-10019	01-06-2022	iz/kk&Mh&rh&u&10019@6002	FP/HR/APPROACH/71867/2020.	Diversion Forest Land of 0.0273 ha. for access to IOCL Retail Outlet On Karnal-Kurukshetra Road, NH-1 (New NH-44), Near KM Stone No.146 (RHS), Village Manak Majra, Tehsil Nilokheri & Distt. Karnal (Haryana). FP/HR/APPROACH/71867/2020.	App.	0.0273	2	PF Kheri Tubewell Channel RD 0 to 40	Sarsa Branch RD 45-117	395	100	39500	0	0.00	0	0.00	39500	29625	758
65	D-III-1580	01-05-2022	9-HRB742/2007-CHA	FP/HR/OTHERS/441/2007	Diversion of 0.0058 hectare of forest land for approach road to retail outlet of IOCL Ltd. at Village GarhiBharal on Devipur Barana road under Forest Division & Distt. Karnal. Online Proposal No. FP/HR/OTHERS/441/2007	App.	0.0058	0	NBK Link, RD 65-85 L&R Side	Sarsa Branch RD 45-117	395	100	39500	0	0.00	58	22910.00	62410	46808	1198
Total Karnal							343.2662	66033		-		12004	3057070	914	361030	364	132684	3550784	2663088	68162
66	D-III-8179	14-03-2018	D-III-8179/4288	FP/HR/Road/27074/2017	Diversion of forest land in favour of Executive Engg. Provincial division PWD B&R Panipat for construction of Bypass Madlouda from Madlouda Kavi road to Shera Thirana Chowk Government college women HB colony New Anaj Mandi Madlouda upto SH 14 aat 1.935 to RD 5.205 Distt. Panipat.	Road	0.7400	14	Madlouda Minor RD 0 to 80	Old Rohtak Canal	224	1475	253700	660	113520	0	0	367220	275415	222680

S#	File No	Approval Date	Approval Letter No.	Proposal No.	Description	Cat_ID	Area Diverted	No. of Trees Felling	Name of the Approved CA Site	Name of Proposed CA Site (**)	Wage Rate as per CA Scheme	CA Plantation Details (No of Plants to be Planted)	CA Plantation Details (1st Year Cost of Additional CA in Rs.)	Additional CA Plantation Details (No of Plants to be Planted)	Additional CA Plantation Details (1st Year Cost of Additional CA in Rs.)	Penal CA Plantation Details (No of Plants to be Planted)	Penal CA Plantation Details (1st Year Cost of Penal CA in Rs.)	Total Cost of CA, ACA & PCA	75% of Total Cost of CA ACA & PCA	Incremental Cost
1	2	3	4	5	6	8	9	10	11	12	13	14	15	16	17	18	19	20=15+17+19	21=20*70%	22=(21/13*405.1)-21
67	D-III-8200	09-04-2018	9- HRB003/2018-CHA	FP/HR/Road/29248/2017	Diversion of forest land for access to M/s Paradise Tex along Israna Seenk road ODR vide Pardhana ahar chhichhrana between 3-4 KM at village Pardhana distt. Panipat	Road	0.0100	0	Madlouda Minor RD 0 to 80	Madlouda Minor RD 0 to 80	224	50	8600	0	0	0	0	8600	6450	5215
68	D-III-6732	03-05-2018	9- HRB151 2016-CHA	FP/HR/Others/7831/2014	Diversion of forest land as per NHAI guidelines for construction of deceleration and acceleration lane for existing retail outlet of HPCL along Rohtak -Panipat road NH 71 A (New NH 709) Km. stone 62-63 (new RD 62.755) L/side, at village Israna, Distt. Panipat	Others	0.1100	59	Delhi Branch RD 38-40	Old Rohtak Canal	224	660	101480	70	12040	0	0	113520	85140	68838
69	D-III-8735	23-10-2019	9- HRB034/2019-CHA	FP/HR/Road/38921/2019	Diversion of forest land in favour of Executive Engineer Panipat water supply Division PWD (I &WR) Panipat for construction of Road on abandoned panipat Minor from Refinery road to Balvikas School reach RD 9200 to 14100 Distt. Panipat	Road	0.3600	98	Old Rohtak Canal	Old Rohtak Canal	326.82	980	351918	266	95521	0	0	447439	335579	80388
70	D-III-8631	15-11-2019	D-III-8631/3269	FP/HR/Approach/36312/2018	Diversion of forest land for access to retail outlet of HPC Ltd along NH-1 New NH 44 Delhi Ambala road near KM stone 76 R/side at village Karhans Distt. Panipat	Approach	0.0042	0	Nohra Drain RD 10 to 43 L&R	Old Rohtak Canal	326.82	100	35910	0	0	0	0	35910	26933	6452
71	D-III-9255	12-01-2021	D-III-9255/108	FP/HR/Approach/43692/2020	Diversion of forest land for access to retail outlet of BPC Ltd along Panipat Jind road SH 14 near KM stone 21 L/side at village Nara Distt. Panipat	Approach	0.0200	0	Unlta Minor RD 0 to 1 L/Rside	Unlta Minor RD 0 to 1 L/Rside	326.82	100	35910	0	0	0	0	35910	26933	6452
72	D-III-10057	07-10-2022	9- HRB161 2021-CHA	FP/HR/Approach/139342/2021	Diversion of Forest Land of 0.0091 Ha. for access to M/s Kanha Textile Mill on Naultha - Damiyana (Upto SH-11) via Brahman Majra - Bhaupur - Nain - Alupur road (ODR), near km stone no. 06 (RHS), Village Brahman Majra, Tehsil & Distt. Panipat (HR)	Approach	0.0091	3	Puther Drain (Bandh Village to Kakoda Village) L/Side	Puther Drain (Bandh Village to Kakoda Village) L/Side	347.08	100	39500	0	0	0	0	39500	29625	4953
Total Panipat							1.2533	174	-	-	3465	827018	996	221081	0	0	1048099	786074	394978	
73	D III 3112	22-02-2008	9- HRB719/2007-CHA/1364		Diversion of forest land in favour of Executive Engineer, Construction No. 28, Sonipat for construction of Carrier Lined Channel RD 32700 to 335986 (Channel to supply water to	PP	4.84+167:193	956	Delhi RD 25 to 35 R/s (36.66 RKM)	Ochandi Minor RD 0-20 Mundka Minor RD 0-15	135	2600 1500	2569023	0	0	0	0	2569023	1926767	3855104

S#	File No	Approval Date	Approval Letter No.	Proposal No.	Description	Cat_ID	Area Diverted	No. of Trees Felling	Name of the Approved CA Site	Name of Proposed CA Site (**)	Wage Rate as per CA Scheme	CA Plantation Details (No of Plants to be Planted)	CA Plantation Details (1st Year Cost of Additional CA in Rs.)	Additional CA Plantation Details (No of Plants to be Planted)	Additional CA Plantation Details (1st Year Cost of Additional CA in Rs.)	Penal CA Plantation Details (No of Plants to be Planted)	Penal CA Plantation Details (1st Year Cost of Panal CA in Rs.)	Total Cost of CA, ACA & PCA	75% of Total Cost of CA ACA & PCA	Incremental Cost
1	2	3	4	5	6	8	9	10	11	12	13	14	15	16	17	18	19	20=15+17+19	21=20*70%	22=(21/13*405.11)-21
					Delhi, Distt. Sonapat (link with D-III-1094) (CAMPA) 10-11 (1)					CLC RD 0-12		1000								
										Delhi Tail RD 0-12		1000								
										Drain No. 6		2000								
										Yamuna Bundh (Jhundpur to Jagdishpur)		1500								
										Yamuna Bundh (Barolito Garh Mirakpur)		1500								
										Drain No.8		1000								
74	D-III-3762	23-12-2009	9- HRB316/2009-CHA/6907		Diversion of forest land for construction of Grade Separator at NH-1 & Kundli-Manesar-Palwal Expressway & NH-1 & Eastern Peripheral Expressway, Distt. Sonipat		8.5600	593	Drain No. 8 RD 0 to 20 B/s	Jattola Minor	151	1000	2661000	0	0	0	0	2661000	1995750	3358543
										Rohna Minor		2000								
										Mandori Darin		1000								
										Yamuna Bundh		2000								
75	D-III-4188B	40724.0000	9- HRB280/2011-CHA/5819		Diversion of forest land in favour of Project Director, PIU, NHAI Panipat for widening of NH 71-A km. 8.60 to 12.55 & 14.7 to 16.4 falling under Rohtak district and km. 24.400 to 28.000 km. 29.400 to 31.650 & 36.000 to 48.175 falling under District Sonipat and Rohtak. Link with file No. 4188 (Dummy file)	PP	14.8000	9228	Gangesar Minor	Ishapur kheri Drain	179	33500	1842500	0	0	0	0	1842500	1381875	1752392
										Bhawer Link Drain										
										Raja Kaccha Goher										
										BSB Nahar										
										Drain No 3										
										Drain No 4										
										Kasandi Minor										
										D.D No 8										
										D.D No 8										
										Kahni Drain										
										Butana Distry Butry										
										Sink Drain										
										Juan Distt. RD 0-20										
										Bhainswal Distt. RD 25-50										
										Delhi Branch RD 160-175										
Total Sonipat							23.3600	10777		-		51600	7072523	0	0	0	0	7072523	5304392	8966039

S#	File No	Approval Date	Approval Letter No.	Proposal No.	Description	Cat_ID	Area Diverted	No. of Trees Felling	Name of the Approved CA Site	Name of Proposed CA Site (**)	Wage Rate as per CA Scheme	CA Plantation Details (No of Plants to be Planted)	CA Plantation Details (1st Year Cost of Additional CA in Rs.)	Additional CA Plantation Details (No of Plants to be Planted)	Additional CA Plantation Details (1st Year Cost of Additional CA in Rs.)	Penal CA Plantation Details (No of Plants to be Planted)	Penal CA Plantation Details (1st Year Cost of Penal CA in Rs.)	Total Cost of CA, ACA & PCA	75% of Total Cost of CA ACA & PCA	Incremental Cost
1	2	3	4	5	6	8	9	10	11	12	13	14	15	16	17	18	19	20=15+17+19	21=20*70%	22=(21/13*405.1)-21
76	D-III-5283	11-4-2013	9- HRB099/2013-CHA	--	Diversion of forest land in favour of Power Grid Corporation of India, Bhiwani for erection of 400 KV D/C Bhiwani-Jind Transmissoin line crossing through various forest strips Distt. Rohtak	TLP	0.3772	28	Meham-Bhiwani road Km. 2-8	Meham-Bhiwani road Km. 2-8	190	755	93620	0	0	0	0	93620	70215	79494
77	D-III-5293	18-10-2013	9- HRB750/2012-CHA	--	Diversion of forest land in favour of Exe.Engineer, T.S. Divin. HVPNL for construction of existing 132 KV D/C Sub Station Kalanaur to Mehram transmission line, Distt. Rohtak.	TLP	0.5883	51	Rohtak-Bhiwani Railway line Km. 14-20 L/side	Rohtak-Bhiwani Railway line Km. 14-20 L/side	190	1167	144708	0	0	0	0	144708	108531	122874
78	D-III-9502	14.07.2021	D-III-9502 dt 14-07-2021	FP/HR/W ATER/454 14/2020	Diversion of 0.21 Ha. of forest land for laying of water sypply pipe line along Rohtak-Bhiwani road, from water works Bhali to Proposed water works Dobh at Billage dobh, under forest division and Distt. Rohtak.	RD	0.2100	1	Timarpur Minor RD Khanour Distry to tail L&R Side	Timarpur Minor RD Khanour Distry to tail L&R Side	326.82	420	165904	250	98752	0	0	264656	198492	47549
79	D-III-3041	28-1-2008	9- HRB576/2007-CHA/1075	--	Diversion of forest land in favour of HUDA for construction of road for HUDA sectors from village Bohar (sec-2) to NH-71A (sectors 3,4,5,6,36 & 37), Distt. Rohtak (CAMP A)	HUDA	0.3834	328	Baniyani-Patwapur Garhi Road, Km 1.4-5.4 R/s	BSB Canal RD 40 to 46 R/Side	100	1917	143349	0	0	0	0	143349	107512	328029
80	D-III-4028	10-8-2021	9- HRC127/2010-CHA	--	Diversion of forest land in favour of PWD B&R for 4 Lanning of Rohtak-Hisar road (NH-10) km. 79.200 to 86.800 Distt, Rohtak.	RD	6.0800	928	titoli minor Rd 0 to 20 L& R side	Titoli Minor Meham Minor RD 2 to 30 L/Side BSB Canal RD 60 to 85 L& R Side Pilana Minor Katesra Minor Mali Minor Bhaini Chanderpai Minor	148	12160	668800	0	0	0	0	668800	501600	871394
81	D-III-9736	31-3-2021	D-III-9736/1119	FP/HR/PI PELINE/1 18077/2020	Diversion of forest land in favour of M/s BPC Ltd for laying of natural gas pipeline along NH 71 KM 13.380 to 20.880 Distt. Rohtak	PP	0.4500	14	Rohtak Gohana Railway line KM 14-17	Rohtak Gohana Railway line KM 14-17	326.82	100	53300	40	15800	0	0	69100	51825	12415
Total Rohtak							8.0889	1350		-		16519	1269681	290	114552	0	0	1384233	1038175	1461756

S#	File No	Approval Date	Approval Letter No.	Proposal No.	Description	Cat_ID	Area Diverted	No. of Trees Felling	Name of the Approved CA Site	Name of Proposed CA Site (**)	Wage Rate as per CA Scheme	CA Plantation Details (No of Plants to be Planted)	CA Plantation Details (1st Year Cost of Additional CA in Rs.)	Additional CA Plantation Details (No of Plants to be Planted)	Additional CA Plantation Details (1st Year Cost of Additional CA in Rs.)	Penal CA Plantation Details (No of Plants to be Planted)	Penal CA Plantation Details (1st Year Cost of Panal CA in Rs.)	Total Cost of CA, ACA & PCA	75% of Total Cost of CA ACA & PCA	Incremental Cost
1	2	3	4	5	6	8	9	10	11	12	13	14	15	16	17	18	19	20=15+17+19	21=20*70%	22=(21/13*405.1)-21
82	D-III-10233	29-09-2022	9- HRB019/2022-CHA	FP/HR/AP PROACH/148402/2021	Diversion of forest land for access to licenced industrial colony (1016.10 area) by M/s Model Economic Township Ltd Gurugram from Yakubpur Badli Road at Km 1.05 (on both L&R side) and 0.38 (RHS) Yakubpur Badli Road Distt. Jhajjar	APP	0.3977	54	Drain No. 8 Km 11 to Fatehpur Pull R/s of Silani, Kaloi	Drain No. 8 Km 11 to Fatehpur Pull R/s of Silani, Kaloi	377.04	795	339863	164	70110	0	0	409973	307480	22891
Total Jhajjar							0.3977	54		-		795	339863	164	70110	0	0	409973	307480	22891
Total Central Circle							38.6700	13325		-		84383	12566155	2364	766773	364	132684	13465612	10099209	10913826
83	D-III-3270	11-7-2008	9- HRB111/2008-CHA/6009		Diversion of forest land in favour of HUDA for re-construction and widening of road from DHS road & Raipur road junction to H.T.M. to DHS road & Air port road Junction, Distt. Hisar (CAMPA)10-11(1)	HUDA	3.2700	274	Khokha Kharar road, Km 4.540 to 6.235, B/s Harita Minor RD 35.960 to 38.760	Gorchhi Minor RD 0-23 (Tail)	135	3270	108091	0	0	0	0	108091	81069	162203
84	D-III-5505	26-12-2013	F.No.8-51/2013-FC	FP/HR/RO AD/1725/2013	Diversion of 17.0535+16.4760+94.563=128.0925 ha. forest land in favour of NHAI Rohtak for 4 laning of Rohtak-Hisar road (NH-10) from Km. 112.210 to 115.000, 123.000 to 137.500 and 144.480 to 170.000 Distt. Hisar.	RD	94.5630	12102	Bir Hisar Reserve Forest	Gorchhi Minor RD 0-23 (Tail)	190	57014	6325736	0	0	0	0	6325736	4744302	5371299
										Kanwari Minor RD 18-36 L/R										
										Siwani canal RD 0-5 L/R										
										Siwani Feeder RD 211-242 L/R										
										Daya Mr RD 0-18 L/R										
										New Pabra Sub Branch RD 7-37 R/S										
										Khokha Minor RD 0-15 (Tail) L/R										
										Balsamand Branch RD 18-70 L/R										
										Sirsa old Br. RD 395-400 L/S										
										Choudhariwali Minor RD 0-20 L/R										
										Basra Minor Main RD 0-Tail L/R										
										Neoli Minor RD 6-Tail L/R										

S#	File No	Approval Date	Approval Letter No.	Proposal No.	Description	Cat_ID	Area Diverted	No. of Trees Felling	Name of the Approved CA Site	Name of Proposed CA Site (**)	Wage Rate as per CA Scheme	CA Plantation Details (No of Plants to be Planted)	CA Plantation Details (1st Year Cost of Additional CA in Rs.)	Additional CA Plantation Details (No of Plants to be Planted)	Additional CA Plantation Details (1st Year Cost of Additional CA in Rs.)	Penal CA Plantation Details (No of Plants to be Planted)	Penal CA Plantation Details (1st Year Cost of Penal CA in Rs.)	Total Cost of CA, ACA & PCA	75% of Total Cost of CA ACA & PCA	Incremental Cost
1	2	3	4	5	6	8	9	10	11	12	13	14	15	16	17	18	19	20=15+17+19	21=20*70%	22=(21/13*405.1)-21
										Rana Disty RD 98-145 L/R Modakhera Minor RD 12-40 L/R Gurana Distributry RD 0 to 38 L/R										
85	D-III-6043	19-2-2014	9- HRB153/2014-CHA	FP/HR/Others/2732/2013	Diversion of 0.1413 ha. (instead of 0.0119 ha) of forest land for access to retail outlet of IOCL on NH-10 km. 181-182 L/Side at Village Chikanwas under Forest Division and District Hisar	PP	0.1413	0	R.F Bir, P.F Pali	Pali PF	234	234	35092	0	0	1413	175212	210304	157728	115337
86	D-III-5814	30-6-2014	9- HRB113/2014-CHA	FP/HR/Others/2258/2013	Diversion of forest land for access to retail outlet of IOCL along Adampur-Daroli road, Km. 1-2, L/side, at village Khara Barwala, Distt. Hisar	PP	0.0061	0	Bir Hisar	Pali PF	234	20	2480	0	0	0	0	2480	1860	1360
87	D-III-5848	9-7-2014	9- HRB140/2014-CHA	FP/HR/Others/3861/2013	Diversion of forest land for access to retail outlet of IOCL along Daroli-Chuli Bargrain, at village Chuli Bagrian, Distt. Hisar	PP	0.0058	0	Pali PF	Pali PF	234	20	2480	0	0	0	0	2480	1860	1360
88	D-III-5940	17-11-2014	9- HRB171/2014-CHA	FP/HR/Others/5072/2014	Diversion of forest land for access to retail outlet of IOCL along Kirmara-Kuleri road, Km. 8-9, L/side, at village Kirmara Distt. Hisar	PP	0.0053	0	PF Pali	Pali PF	234	20	2480	0	0	54	6696	9176	6882	5032
89	D-III-6267	29-5-2015	9- HRB018/2015-CHA	FP/HR/Others/9586/2015	Diversion of forest land for access to retail outlet of Essar Oil Ltd. along Hansi-Barwala road, Km. 18, L/side, at village Sindhar, Distt. Hisar	PP	0.0120	0	Pali P.F	Pali PF	234	24	2976	0	0	0	0	2976	2232	1632
90	D-III-6148	7-8-2015	9- HRC011/2015-CHA	FP/HR/RO AD/7932/2014	Diversion of forest land in favour of NHAI for construction of service roads, truck lay bye, bus lay bye, toll plaza, ROB, junction improvement etc. falling between km. 145.750 to 169.400 including Hansi bypass, Jind road and Barwala road for project of 4 laning of Rohtak-Hisar section of NH 10, Distt. Hisar	RD	15.1800	1723	PF Pali	Gurana Distributry RD 0 to 38 L/R Siwani Drain RD 101 to 130 L/R Siwani Drain RD 23 to 55 L/R	234	5716 15000 9644	3764640	0	0	0	0	3764640	2823480	2064640
91	D-III-6064	27-10-2015	9- HRB031/2015-CHA	FP/HR/Others/7168/2014	Diversion of forest land for access to retail outlet of Essar Oil Ltd. along Adampur-Siswal road, Km. stone 1, R/side, at Adampur, distt. Hisar	PP	0.0128	0	PF Pali	Siwani Drain RD 23 to 55 L/R	234	26	3224	0	0	0	0	3224	2418	1768

S#	File No	Approval Date	Approval Letter No.	Proposal No.	Description	Cat_ID	Area Diverted	No. of Trees Felling	Name of the Approved CA Site	Name of Proposed CA Site (**)	Wage Rate as per CA Scheme	CA Plantation Details (No of Plants to be Planted)	CA Plantation Details (1st Year Cost of Additional CA in Rs.)	Additional CA Plantation Details (No of Plants to be Planted)	Additional CA Plantation Details (1st Year Cost of Additional CA in Rs.)	Penal CA Plantation Details (No of Plants to be Planted)	Penal CA Plantation Details (1st Year Cost of Penal CA in Rs.)	Total Cost of CA, ACA & PCA	75% of Total Cost of CA ACA & PCA	Incremental Cost
1	2	3	4	5	6	8	9	10	11	12	13	14	15	16	17	18	19	20=15+17+19	21=20*70%	22=(21/13*405.1)-21
92	D-III-6174	18-11-2015	769-Ft-5-2015/19059	FP/HR/Others/8054/2014	Diversion of forest land for access to retail outlet of IOCLtd.along Hisar-Tohana road (SH-17), R/side, at village Bithmara, Distt. Hisar	PP	0.0110	1	PF Pali	Siwani Drain RD 23 to 55 L/R	224	22	3784	0	0	0	0	3784	2838	2295
93	D-III-6455	18-12-2015	9-HRB139/2015-CHA	FP/HR/Others/15217/2015	Diversion of forest land for access to retail outlet of Essar Oil Ltd. along Jind-Barwala road, km. stone 53 R/side,at village Mirchpur,	PP	0.0069	4	village Pali P.F	Siwani Drain RD 23 to 55 L/R	224	40	6880	0	0	0	0	6880	5160	4172
94	D-III-6461	3-2-2016	9-HRB151/2015-CHA	FP/HR/Others/15174/2015	Diversion of forest land for access to retail outlet of Essar Oil Ltd. along Jind-Barala road, km. stone 69, R/side, at village Kharak,	PP	0.0070	3	Pali PF	Siwani Drain RD 23 to 55 L/R	224	30	5160	0	0	0	0	5160	3870	3129
95	D-III-1236	28-10-2016	D-III-1236/2373		Diversion of forest land for retail outlet of IOCL on Agroha-Adampur road, Vill. Fransi Teh. Adampur Distt. Hisar	PP	0.0080	0	CA site (20 Plants) and Penal site (80 plants) are Pali RF	Siwani Drain RD 23 to 55 L/R	234	20	2480	0	0	80	9920	12400	9300	6801
96	D-III-6970	7-3-2017	D-III-6970/4172	FP/HR/Others/22821/2016	Diversion of 0.0072 Ha. of forest land for access to retail outlet of BPC Ltd along Jind Barwala Road km. 70.560 L/Side at Village Kharak under Forest Division and District Hisar	PP	0.0072	27	Petwar Drain RD 23-55	Siwani Drain RD 23 to 55 L/R	224	270	46440	0	0	0	0	46440	34830	28161
97	D-III-7033	21-4-2017	D-III-7033/273	FP/HR/Others/24290/2017	Diversion of forest land for access to retail outlet of IOCLtd. along Kharad-Hisar road, L/side, at village Raipur, distt. Hisar	PP	0.0207	0	Petwar Drain RD 23-55 B/side	Siwani Drain RD 23 to 55 L/R	224	42	7224	0	0	0	0	7224	5418	4381
98	D-III-6923	22-6-2017	D-III-6923/3485	FP/HR/Road/22103/2016	Diversion of forest land in favour of Executive Engineer, PWD B&R for construction of additional 2 lane ROB on Hisar-Sadalpur Railwayline crossing old DHS road at RD 164.600 at Dabra Chowk Distt. Hisar	RD	0.0788	7	Petwar Drain RD 23-55 B/s	Siwani Drain RD 23 to 55 L/R	224	158	27176	0	0	0	0	27176	20382	16479
99	D-III-5696	5-7-2017	9-HRB107/2015-CHA	FP/HR/Others/4693/2013	Diversion of forest land for access to Sh. Ganesh ji Gums Pvt. Ltd. along Adampur-Daroli road, R/side, at Adampur Distt. Hisar	OP	0.0055	0	53C/4 village Pali (20 plants) and Penal CA site is same (55 plants)	Siwani Drain RD 23 to 55 L/R	224	20	3440	0	0	55	9460	12900	9675	7822

S#	File No	Approval Date	Approval Letter No.	Proposal No.	Description	Cat_ID	Area Diverted	No. of Trees Felling	Name of the Approved CA Site	Name of Proposed CA Site (**)	Wage Rate as per CA Scheme	CA Plantation Details (No of Plants to be Planted)	CA Plantation Details (1st Year Cost of Additional CA in Rs.)	Additional CA Plantation Details (No of Plants to be Planted)	Additional CA Plantation Details (1st Year Cost of Additional CA in Rs.)	Penal CA Plantation Details (No of Plants to be Planted)	Penal CA Plantation Details (1st Year Cost of Penal CA in Rs.)	Total Cost of CA, ACA & PCA	75% of Total Cost of CA ACA & PCA	Incremental Cost
1	2	3	4	5	6	8	9	10	11	12	13	14	15	16	17	18	19	20=15+17+19	21=20*70%	22=(21/13*405.1)-21
100	D-III-8113	17-11-2017	D-III-8113/2526	FP/HR/Road/27459/2017	Diversion of forest land for access to retail outlet of BPC Ltd along New NH 148-B OLD SH 17 Hansi Barwla road KM 174.579 L/side at Village Bhatla Distt. Hissar	PP	0.0815	0	Hisar Major Distry RD NH-9 to 163	Siwani Drain RD 23 to 55 L/R	224	163	28036	0	0	0	0	28036	21027	17001
101	D-III-8206	8-1-2018	9-HRB025/2018-CHA	FP/HR/Road/28759/2017	Diversion of 4.133 ha. of forest land in favour of Executive Engineer, Provincial Division No. 1, PWD B&R, Hansi for S/R of Road Jind, Barwala, Agroha Adampur Road by providing	RD	4.1330	706	Hisar Major Distrybutory	Siwani Drain RD 23 to 55 L/R Siwani Drain RD 55 to 101 L/R	224	4430	761960	5800	997600	0	0	1759560	1319670	1066989
102	D-III-8235	9-2-2018	D-III-8235/3794	FP/HR/approach/30520/2017	Diversion of forest land for access to retail outlet of HPC Ltd along Hisar tosham road MDR 108 near KM stone 16 R/side at Village Bhojraj Distt. Hisar	PP	0.0190	0	Siwani Minor RD 0-1 L/side	Siwani Drain RD 55 to 101 L/R	224	38	6536	0	0	0	0	6536	4902	3963
103	D-III-6971	12-3-2018	9-HRB046/2017-CHA	FP/HR/SC H/19138/2016	Diversion of forest land for access to Senior Secondary School along Hisar-Bagla road Km. 6-7, R/side, at village Bir Distt. Hisar	OP	0.0099	0	Petwar drain RD 23 to 55 L/R	Siwani Drain RD 55 to 101 L/R	224	50	8600			99	17028	25628	19221	15541
104	D-III-8275	15-5-2018	D-III-8275/A/562		Diversion of forest land IOCL along Hisar-Bhuna Road, L/Side at village Gorakpur, Distt. Hisar	RD	0.0158	0	Sabarwas Minor RD 0-10	Siwani Drain RD 55 to 101 L/R	224	32	5504	0	0	0	0	5504	4128	3338
105	D-III-6870	27-3-2018	9-HRB-200/2016-CHA dt. 27-03-2018	FP/HR/Others/15656/2015	OFC Laying 12"dia/18" dia Hisar Shapur Line at Vill. Ladwa, Distt. Hisar	OT	0.9576	167	Pali PF	Siwani Drain RD 55 to 101 L/R	224	933	160476	0	0	72	12384	172860	129645	104821
106	D-III-8331	5-4-2018	D-III-8331/443 dt. 04-05-2018	FP/HR/Others/26262/2017	Diversion of forest land for access to retail outlet of BPCL along Daroli-Chulli Kalan road, L/side at village Chuli Kalan, Distt. Hisar	OT	0.0127	1	Choudharywas Minor RD 0-11	Siwani Drain RD 55 to 101 L/R	224	30	10511	0	0	0	0	10511	7883	6374
107	D-III-8324	11-4-2018	D-III-8324/190	FP/HR/Approach/31118/2018	Diversion of forest land for access to retail outlet of IOC Ltd along Daulatpur Uklana Mandi road R/side at village Daulatpur distt. Hisar.	PP	0.0228	9	Sarsod Minor 0-1	Siwani Drain RD 55 to 101 L/R	224	50	17518	0	0	0	0	17518	13139	10623

S#	File No	Approval Date	Approval Letter No.	Proposal No.	Description	Cat_ID	Area Diverted	No. of Trees Felling	Name of the Approved CA Site	Name of Proposed CA Site (**)	Wage Rate as per CA Scheme	CA Plantation Details (No of Plants to be Planted)	CA Plantation Details (1st Year Cost of Additional CA in Rs.)	Additional CA Plantation Details (No of Plants to be Planted)	Additional CA Plantation Details (1st Year Cost of Additional CA in Rs.)	Penal CA Plantation Details (No of Plants to be Planted)	Penal CA Plantation Details (1st Year Cost of Panal CA in Rs.)	Total Cost of CA, ACA & PCA	75% of Total Cost of CA ACA & PCA	Incremental Cost
1	2	3	4	5	6	8	9	10	11	12	13	14	15	16	17	18	19	20=15+17+19	21=20*70%	22=(21/13*405.11)-21
108	D-III-8323	20-4-2018	D-III-8323/262	FP/HR/Others/31599/2018	Diversion of forest land in favour of Executive engg Public Health division No.1 Hisar of laying of 900 MM i/d HDPC pipe Sewer near Mini Sectt. disposal along damaged sewer on Hisar Rajgarh road Distt. Hisar	SW	0.0525	28	Hisar Major Distributory	Siwani Drain RD 55 to 101 L/R	224	280	98098	0	0	0	0	98098	73574	59486
109	D-III-8227	43263	9-HRC026/2018	FP/HR/Road/30134/2017	Diversion of forest land in favour of Executive engg. Provincial division PWD B&R HANSI for upgradation of road from Karnal Asandh Jind HANSI tosham sodiwas road SH 12 pgd in KM 95.03 to 102.24 and 104.44 to	RD	11.4911	3702	Khanda Minor RD 0 to 15 L/R	Siwani Drain RD 55 to 101 L/R Barwala Branch RD 113 to 139 R/s	224	13734	642248	0	0	0	0	642248	481686	389456
Total Hisar							130.1373	18754				120967	12089270	5800	997600	1773	230700	13317570	9988178	9475463
110	D-III-9505	03-11-2020	D-III-9505/8106	FP/HR/Approach/44905/2020	Diversion of 0.097 ha. of forest land for access to retail outlet of BPCL along NH 703, Sirsa-Sardulgarh road, km 12.500, R/side, at village Panihar, under forest division and District Sirsa, Haryana. Online Proposal No. FP/HR/Approach/44905/2020	Approach	0.0970	3	Darbi Minor RD 0-45 R	New Kasankhera Minor RD 8-18 L&R	326.82	194	69665	10	3591	0	0	73256	54942	13161
111	D-III-9766	28-12-21	9-HRC127/2021-CHA	FP/HR/Road/45604/2020	Diversion of 25.6936 ha. of forest land for access to 6-laning of Mandi Dabwali Bypass (Design Ch. 27.400) to Chautala (Design Ch. 62.200) of NH-54 (Designed length 34.80 km) under Bharatmala Pariyojana, under Forest Division & Distt. Sirsa. Proposal No. FP/HR/Road/45604/2020	RD	25.6936	7111	Kaluana Distry RD 60-183 L&R/Side, Gurusar Minor RD 0-45 L&R, Mithri Minor RD 22-80 L&R, Mojugarh Distry. RD 10-75 L&R, Jandwala Minor RD 0-17 L/Side, Math Minor RD 0-38 L/Side, Odhan Minor RD 0-31 L&R, Chormar Minor RD 25-46 L&R, Panna Minor RD 0-50 L/Side, Jandwala Minor 0-57 L&R, Munnawali Minor RD 0-20 L&R	Fatehpur Minor RD 0-10 L/R Mithri distry. RD 40-80 L/R Jandwala Minor RD 0-17 L/R Rajpura Minor RD 0-25 L/R Chormar Minor RD 25-46 L/R Odhan Minor RD 0-31 L/R Pana Minor RD 10-40 L/Side Jandwala Minor RD 20-57 L/R Rajpura Minor RD 25-44 L/R	347.08	41352	15769998	0	0	0	0	15769998	11827499	1977497

S#	File No	Approval Date	Approval Letter No.	Proposal No.	Description	Cat_ID	Area Diverted	No. of Trees Felling	Name of the Approved CA Site	Name of Proposed CA Site (**)	Wage Rate as per CA Scheme	CA Plantation Details (No of Plants to be Planted)	CA Plantation Details (1st Year Cost of Additional CA in Rs.)	Additional CA Plantation Details (No of Plants to be Planted)	Additional CA Plantation Details (1st Year Cost of Additional CA in Rs.)	Penal CA Plantation Details (No of Plants to be Planted)	Penal CA Plantation Details (1st Year Cost of Penal CA in Rs.)	Total Cost of CA, ACA & PCA	75% of Total Cost of CA ACA & PCA	Incremental Cost
1	2	3	4	5	6	8	9	10	11	12	13	14	15	16	17	18	19	20=15+17+19	21=20*70%	22=(21/13*405.11)-21
										Risalikhera Minor RD 0-15 L/R										
										Munnawali Minor RD 0-20 L/R										
										Jandwala Minor RD 0-20 L/R										
112	D-III-9761	30-12-2021	D-III-9761/5826	FP/HR/Water/42169/2019	Diversion of 0.2259 ha. of forest land in favour of Executive Engineer, P.H. Engineering Division, Mandi Dabwali for laying of 400mm i/d RCC pipe Channel for Sakta Khera Minor RD 5250-R at village Rajpura Majra, under Forest Division & Distt. Sirsa, Haryana Proposal No. FP/HR/Water/42169/2019	Water	0.2259	0	AashaKhera Minor RD 0-5	Math Minor RD 0-5 R/side	347.08	452	172374	0	0	0	0	172374	129281	21615
113	D-III-3759	04-01-2022	9-HRB326/2009-CHA	FP/HR/Others/333/2009	Diversion of forest land in favour of XEN Ghaggar Water Services, Divn. Sirsa for construction of Ghaggar Baruwali Link Channel on SH-23, Sirsa-Barnala road, Km 18-19, Village Musahibawala, Distt. Sirsa. Proposal No. FP/HR/Others/333/2009	Others	0.0478	0	Sirsa-Barnala Road Km. 10-15 L&R side	New KasanKhera Minor RD 8-18 L&R	347.08	100	38136	0	0	0	0	38136	28602	4782
114	D-III-10149	18-02-2022	D-III-10149/6661	FP/HR/Road/148546/2021	Diversion of 0.1848 ha. forest land in favour of XEN North Western Railway Hisar for Construction of Road under Bridge in lieu of LC No. 132 at km. 203/1-2 on Rewari-Bathinda Railway Line under Forest Div. Sirsa, Distt. Sirsa. Proposal No. FP/HR/Road/148546/2021	RD	0.1848	20	Darbi Minor RD 0-45 L/R	New KasanKhera Minor RD 8-18 L&R	347.08	369	140722	0	0	0	0	140722	105541	17646
Total Sirsa							26.2491	7134				42467	16190895	10	3591	0	0	16194486	12145865	2034702

S#	File No	Approval Date	Approval Letter No.	Proposal No.	Description	Cat_ID	Area Diverted	No. of Trees Felling	Name of the Approved CA Site	Name of Proposed CA Site (**)	Wage Rate as per CA Scheme	CA Plantation Details (No of Plants to be Planted)	CA Plantation Details (1st Year Cost of Additional CA in Rs.)	Additional CA Plantation Details (No of Plants to be Planted)	Additional CA Plantation Details (1st Year Cost of Additional CA in Rs.)	Penal CA Plantation Details (No of Plants to be Planted)	Penal CA Plantation Details (1st Year Cost of Penal CA in Rs.)	Total Cost of CA, ACA & PCA	75% of Total Cost of CA ACA & PCA	Incremental Cost
1	2	3	4	5	6	8	9	10	11	12	13	14	15	16	17	18	19	20=15+17+19	21=20*70%	22=(21/13*405.1)-21
115	D-III-9850	20-11-2021	Sanction has been received PCCF, Haryana, Panchkula Vide Letter No. iz'kk&Mh&rhu&9850@4922fnukad20&11&2021	FP/HR/Approach/49233/2020	Diversion of 0.0218 Ha. of Forest Land for access to IOCL Retail Outlet on Khasra No. 100/5/1/2 on Khara Kheri-Bhattu Kalan Road, (MDR-103) Near Km. 2 (LHS) at Village-Chinder under Forest Division and Distt. Fatehabad.	Petrol Pump	0.0218	8	Khairampur Minor RD 0 to 3 R/side	Khairampur Minor RD 0 to 3 R/side	347.08	100	40000	52	20800	0	0	60800	45600	7624
116	D-III-9629	13-12-2021	Sanction has been received PCCF, Haryana, Panchkula Vide Letter No. iz'kk&Mh&rhu&9629@5376fnukad13&12&2021	FP/HR/OTHERS/42433/2019.	Diversion of 0.4829 Ha. of Forest Land in favour of Executive Engineer, Public Health Engg. Division, Fatehabad for Laying of 400 mm i/d RCC NP2 Raw Water Inlet Channel from Fatehabad Distry. at RD 162800-R to Proposed Water Works at Village-Bisla under Forest Division and Distt. Fatehabad. Online Proposal No. - FP/HR/OTHERS/42433/2019.	Others	0.4829	19	Rangoi Drain RD 70 to 73 L/R	Rangoi Drain RD 70 to 73 L/R	347.08	966	386400	84	33600	0	0	420000	315000	52666
117	D-III-10111	25-03-2022	Sanction has been received Vide MOEF Letter No. 9 HRB 173/2021-CHA Dated 25-03-2022		Diversion of 0.0081 Ha. of Forest Land for Establishment of Industry bearing Khasra No. 79//19/1/2, 19/2, 20, 21 & 21/1, M/s. Anand Foods, 1.5 Km. Stone RHS, Tohana to Village Baliyanwala Road along Tohana Distry., Tohana under Forest Division and Distt.-Fatehabad.	Rice Mill	0.0081	13	Gajuwala minor RD 7 to 8 L/R	Gajuwala minor RD 7 to 8 L/R	363.77	130	54470	0	0	0	0	54470	40853	4643

S#	File No	Approval Date	Approval Letter No.	Proposal No.	Description	Cat_ID	Area Diverted	No. of Trees Felling	Name of the Approved CA Site	Name of Proposed CA Site (**)	Wage Rate as per CA Scheme	CA Plantation Details (No of Plants to be Planted)	CA Plantation Details (1st Year Cost of Additional CA in Rs.)	Additional CA Plantation Details (No of Plants to be Planted)	Additional CA Plantation Details (1st Year Cost of Additional CA in Rs.)	Penal CA Plantation Details (No of Plants to be Planted)	Penal CA Plantation Details (1st Year Cost of Panal CA in Rs.)	Total Cost of CA, ACA & PCA	75% of Total Cost of CA ACA & PCA	Incremental Cost
1	2	3	4	5	6	8	9	10	11	12	13	14	15	16	17	18	19	20=15+17+19	21=20*70%	22=(21/13*405.1)-21
118	D-III-9923	25-05-2022	Sanction has been received Vide MOEF Letter No. 9 HRB 182/2021-CHA Dated 25-05-2022.	FP/HR/AP PROACH/147702/2021).	Diversion of 0.0014 Ha. of Forest Land for Under Ground Pipe Line of Sh. Jagdish S/o Sh. Desh Raj situated at Village-Ajit Nagar (Ganda), Tehsil-Ratia, Distt. Fatehabad under Forest Division and Distt. Fatehabad. (Proposal No. – FP/HR/PIPELINE/121645/2021)	Pipe Line	0.0014	0	Sukhchain Disty RD 32 to 35 L/R	Sukhchain Disty RD 32 to 35 L/R	363.77	100	41900	0	0	0	0	41900	31425	3571
119	D-III-9443	10-06-2022	Sanction has been received Vide MOEF Letter No. 9 HRB 070/2022-CHA Dated 10-06-2022.		Diversion of 0.006191 Ha. of Forest Land for Construction of Approach Road of M/s. Satguru Rice Mills situated at Khewat No. 591, Khasra No. 105/8, 12/2/2/2, 13, 14, 18/1, 18/2 on Ratia-Bhuna Road at Village Dholu, Bhuna under Forest Division and Distt. Fatehabad. Online Proposal No. : FP/HR/Approach/43091/2019.	Rice Mill	0.0062	0	Fatehabad Distry RD 26 to 28 L/R side	Fatehabad Distry RD 26 to 28 L/R side	326.82	100	35910	0	0	0	0	35910	26933	6452
120	D-III-10367	14-09-2022	Sanction has been received Vide MOEF Letter No. 9 HRB 089/2022-CHA Dated 14-09-2022		Diversion of 0.090441 Ha. of Forest Land for Constuctin of Appraoch Road of IOCL Proposed Retail Outlet at Khasra No. 230//8/2/1/1, 9/2/1 on NH-09, Sirsa-Hisar Road, Village-Dhangar, Tehsil & Distt.- Fatehabad, Haryana.	Petrol Pump	0.0904	18	Khara Kheri Disty RD 0 to 5 L/R side	Khara Kheri Disty RD 0 to 5 L/R side	363.77	180	75420	12	5028	0	0	80448	60336	6857
121	D-III-6816	04-07-2022	Sanction has been received Vide MOEF Letter No. 9 HRB 172/2016-CHA Dated 04-07-2022.	FP/HR/AP PROACH/152114/2021)	Diversion of 1.81 Ha. of Forest Land in favour of Executive Engineer, Provinicail Division, PWD B&R Br. Fatehabad for improvement of Tohana-Kulana Road(MDR-101) between km. 0.20 to 3.20, under Forest Division and District Fatehabad. (Online Proposal No. FP/HR/Road/20837/2016)	Road	1.8100	73	Delhi Bathinda Railway line KM 182 to 190 L/R	Delhi Bathinda Railway line KM 182 to 190 L/R	224	3620	803640	0	0	0	0	803640	602730	487323

S#	File No	Approval Date	Approval Letter No.	Proposal No.	Description	Cat_ID	Area Diverted	No. of Trees Felling	Name of the Approved CA Site	Name of Proposed CA Site (**)	Wage Rate as per CA Scheme	CA Plantation Details (No of Plants to be Planted)	CA Plantation Details (1st Year Cost of Additional CA in Rs.)	Additional CA Plantation Details (No of Plants to be Planted)	Additional CA Plantation Details (1st Year Cost of Additional CA in Rs.)	Penal CA Plantation Details (No of Plants to be Planted)	Penal CA Plantation Details (1st Year Cost of Penal CA in Rs.)	Total Cost of CA, ACA & PCA	75% of Total Cost of CA ACA & PCA	Incremental Cost
1	2	3	4	5	6	8	9	10	11	12	13	14	15	16	17	18	19	20=15+17+19	21=20*70%	22=(21/13*405.1)-21
122	D-III-9267	18-07-2022	Sanction has been received PCCF, Haryana, Panchkula Vide Letter No. iz'kk&Mh&rhu&9267@1192fnukad18&07&2022	FP/HR/ROAD/42883/2019	Diversion of 0.722 Ha. of Forest Land for Construction of a New Road from NH-148 B to Mini Sectt. along Pirthala Minor at Tohana under Forest Division and Distt. Fatehabad.	Road	0.7220	6	Fatehabad Branch RD 15 to 51 L/side	Fatehabad Branch RD 15 to 51 L/side	326.82	1444	518540	104	37346	0	0	555886	416915	99872
Total Fatehabad							3.1428	137				6640	1956280	252	96774	0	0	2053054	1539791	669008
123	D-III-8758	11-12-2020	9-HRC-117/2019-CHA	(FP /HR/ ROAD/ 35922/ 2018	Diversion of 58.54 hect (17.40 hect of Jind district(17.40 Ha. Forest Land in Jind Forest Division under for Project Bharatmala Pariyojna-Pkg-6/lot-6 for NH-152D Between Gangheri to Narnaul four lane with paved shoulder configuration in the state of Haryana. (FP /HR/ ROAD/ 35922/ 2018	Road	17.4000	4302	DJ Railway Line KM 169 to 182 L&R	1. Kalwan Minor RD 0 to 73.5 L&R Side(12000), 2. Sirsa Branch RD 294 to 395 L&R Side(7750)	326.82	19750	7092225	0	0	0	0	7092225	5319169	1274211
124	D-III-9518	21-12-2020	D-III-9518/9082	FP/HR/Approach/ 49054/2020	Diversion of forest land for access to retail outlet of IOC Ltd at Khasra No. 92/8/1, 92/3/2 Village Belerkha along R/side road at Village Belerkha Distt. Jind FP/HR/Approach/ 49054/2020	PP	0.0034	0	Barwala Link RD 43 to 45 L&R	Sirsa Branch RD 294 to 395 L&R Side(100)	347.08	100	38128	0	0	0	0	38128	28596	4781
125	D-III-9439	44228	IRO, MoEF & CC Chd letter No. 9-HRB 086/ 2020-	(FP/HR/ Trans/ 45399/ 2020)	Diversion of 0.583 ha. of forest land in favour of Executive Engineer, TS Division, HVPNL, Jind for construction of 220 KV D/C LILO of both circuit 220 KV Narwana to Mundh at Jind PGCIL Line Crossing various	Trans. Line	0.5830	204	D.J. Railway line Km 120-125 L&R	Brar Minor RD 0- tail L&R (1500) Ramkali Minor RD 0-Tail L&R (1384)	347.08	2040	777811	844	318751	0	0	1096562	822422	137505
126	D-III-9636	9-2-2021	D-III-9636/ 508	FP/HR/Approach/ 51151/2020	Diversion of forest land for access to retail outlet of IOC Ltd along Narwana Samain Tohana road L/side at Village Nehra Distt. Jind FP/HR/Approach/ 51151/2020	PP	0.0081	4	Dhamtan Disty. RD 157 to 160 L&R Side	Sirsa Branch RD 294 to 395 L&R Side(100)	347.08	100	38128	0	0	0	0	38128	28596	4781

S#	File No	Approval Date	Approval Letter No.	Proposal No.	Description	Cat_ID	Area Diverted	No. of Trees Felling	Name of the Approved CA Site	Name of Proposed CA Site (**)	Wage Rate as per CA Scheme	CA Plantation Details (No of Plants to be Planted)	CA Plantation Details (1st Year Cost of Additional CA in Rs.)	Additional CA Plantation Details (No of Plants to be Planted)	Additional CA Plantation Details (1st Year Cost of Additional CA in Rs.)	Penal CA Plantation Details (No of Plants to be Planted)	Penal CA Plantation Details (1st Year Cost of Penal CA in Rs.)	Total Cost of CA, ACA & PCA	75% of Total Cost of CA ACA & PCA	Incremental Cost
1	2	3	4	5	6	8	9	10	11	12	13	14	15	16	17	18	19	20=15+17+19	21=20*70%	22=(21/13*405.1)-21
127	D-III-9662	18-2-2021	D-III-9662/626	FP/HR/51790/2020	Diversion of forest land for access to retail outlet of HPC Ltd along Panipat Jind road near KM stone 62 L/side at Village Nirjan Distt. Jind FP/HR/51790/2020	PP	0.0700	31	Manoharpur Drain RD to Tail	J P Railway line km 9 to km 14 L&R(310)	347.08	310	118197	0	0	0	0	118197	88648	14821
128	D-III-9758	19-4-2021	D-III-9758/1320	FP/HR/Approach/42413/2019	Diversion of forest land in favour for access to retail outlet of IOC Ltd in bearing Khasra No. 73/3/1, 73/8/2 on Jhanj Kaln Kasoon road Village Mohangarh Distt. Jind FP/HR/Approach/42413/2019	PP	0.0122	0	II-R Badhana Minor RD 0-9 L/s	Jakhal Distributary RD 186 to Tail L&R Side(108)	347.08	100	38128	8	3050	0	0	41178	30884	5164
129	D-III-9755	28-4-2021	D-III-9755/1410	FP/HR/Approach/120530/2021	Diversion of forest land for access to retail outlet of IOC Ltd along Kanhakhera Narwana road ODR CH. in KM 6.030 at Village Phulliyen Khurd Distt. Jind FP/HR/Approach/120530/2021	PP	0.0127	0	Loan Minor RD 32-40 L & R	Dhamtan Distributary RD 100 to 160 L&R Side(100)	347.08	100	38128	0	0	0	0	38128	28596	4781
130	D-III-9759	3-5-2021	D-III-9759/1428	FP/HR/Approach/118656/2021	Diversion of forest land for access to retail outlet of IOC Ltd along Kaithal Jind road SH 11-A near KM stone 23 R/side at Village Shamdo Distt. Jind FP/HR/Approach/118656/2021	PP	0.0316	7	Shamdo Minor RD 11-25	Ramkali Minor RD 0-Tail L&R(200)	347.08	100	38128	100	38128	0	0	76256	57192	9562
131	D-III-8957	9-6-2021	D-III-8957/1728	FP/HR/Approach/38294/2019	Diversion of forest land for access to Paddy Straw based Biomass Power Project belonging to M/s Jind Bio energy LLP along Kheri Taloda Alewa road Village Dhathath Distt. Jind FP/HR/Approach/38294/2019	OP	0.0034	5	Muana Distry. RD 45-43	Jamni Bhambewa Raod Km 2-12 L&R/S(100)	326.82	100	35910	0	0	0	0	35910	26933	6452
132	D-III-9858	29-6-2021	D-III-9858/2040	FP/HR/Approach/123586/2021	Diversion of forest land for access to retail outlet of IOCL KSK on Baroda Naguram road (ODR) near KM stone 07 (LHS) at khasra no 130/22/1/1 in village Ghoghriyan tehsil uchana under forest division & distt Jind, Haryana. online proposal no. FP/HR/Approach/123586/2021	PP	0.0101	7	II-R Badhana Minor RD 0-8 L&R	Kakrod to Subra Road Km 0 to 4 L&R Side(100)	347.08	100	38128	0	0	0	0	38128	28596	4781
133	D-III-8381	30-7-2021	9-HRB096/2018-CHA	FP/HR/Road/26629/2017	Diversion of forest land in favour of Executive Engg. Provincial Division PWD B&R Br. Jind for construction of 4 Laning of road from Batakh Chowk to Nirajan in Jind Distt. Jind. FP/HR/Road/26629/2017	RD	0.3750	282	Dharodi Minor RD 25-38 L&R	Jakhal Distributary RD 186 to Tail L&R Side(2820)	224.00	2820	485040	0	0	0	0	485040	363780	294126

S#	File No	Approval Date	Approval Letter No.	Proposal No.	Description	Cat_ID	Area Diverted	No. of Trees Felling	Name of the Approved CA Site	Name of Proposed CA Site (**)	Wage Rate as per CA Scheme	CA Plantation Details (No of Plants to be Planted)	CA Plantation Details (1st Year Cost of Additional CA in Rs.)	Additional CA Plantation Details (No of Plants to be Planted)	Additional CA Plantation Details (1st Year Cost of Additional CA in Rs.)	Penal CA Plantation Details (No of Plants to be Planted)	Penal CA Plantation Details (1st Year Cost of Panal CA in Rs.)	Total Cost of CA, ACA & PCA	75% of Total Cost of CA ACA & PCA	Incremental Cost
1	2	3	4	5	6	8	9	10	11	12	13	14	15	16	17	18	19	20=15+17+19	21=20*70%	22=(21/13*405.1)-21
134	D-III-6754	30-7-2021	9- HRB142/2016	FP/HR/Road/19470/2016	Diversion of forest land in favour of PWD B&R for construction of ROB and its approaches in lieu of existing level crossing (LC No. 111 C) at Km. 305.500 on NH 71 (New NH 352) at Jind, District Jind FP/HR/Road/19470/2016	RD	1.3225	119	Kalwan Minor RD 35-50 L&R	Dhamtan Distributary RD 100 to 160 L&R Side(2891)	306.77	2645	454940	246	42312	0	0	497252	372939	119552
135	D-III-9922	3-8-2021	D-III-9922/2509	FP/HR/Approach/123992/2021	Diversion of forest land for access to retail outlet of IOC ltd along kithana hatho road (odr) ch in km 11, l/side at village Lodhar under forest division district Jind Haryana. online proposal no.FP/HR/Approach/123992/2021	PP	0.0160	1	1-L Barsola Minor RD 0-8 L&R side	Barsola Minor RD 0 to 22 L&R Side(100)	347.08	100	38128	0	0	0	0	38128	28596	4781
136	D-III-8886	12-8-2021	D-III-8886/2646	FP/HR/Road/39405/2019	Diversion of forest land in favour of Executive Engineer Provincial division PWD B&R Br. Jind for widening and construction of road from Dhalamwala Hospital to HUDA section 7 & 8 upto western Yamunanagar Canal Distt. Jind FP/HR/ Road/ 39405/2019	RD	0.1262	0	DJ Railway Line KM 164 to 168 L&R	Khanouri Minor R.D 43 to Tail L&R Side(310)	326.82	310	111321	0	0	0	0	111321	83491	20000
137	D-III-9920	26-8-2021	D-III-9920/2926	FP/HR/Approach/74260/2020	Diversion of forest land for access to retail outlet of IOC ltd along Jind-Kaithal road (sh 11-a) near km stone 22 l/side at village shamdo under forest division and district jind haryana. online propoal no FP/HR/Approach/ 74260/2020	PP	0.0123	6	Shamdo minor RD 11-25 L&R	Ramkali Minor RD 0-Tail L&R(112)	347.08	100	38128	12	4575	0	0	42703	32027	5355
138	D-III-8594	23-9-2021	9- HRB011/2019	FP/HR/Others/32375/2018	Diversion of forest land in favour of Executive Engineer HUDA now HSVP division No.1 Hisar for providing external Sewerage scheme in sector-6,7,8 & 9 passing along Safidon road and new proposed Bypass from Safidon road to Gohana road Distt. Jind FP/HR/Others/32375/2018	SW	0.3210	163	Muwana Distry. RD 50-68 L&R	Jamni Bhambewa Raod Km 2-12 L&R/S(1630)	326.82	1630	585333	0	0	0	0	585333	439000	105163

S#	File No	Approval Date	Approval Letter No.	Proposal No.	Description	Cat_ID	Area Diverted	No. of Trees Felling	Name of the Approved CA Site	Name of Proposed CA Site (**)	Wage Rate as per CA Scheme	CA Plantation Details (No of Plants to be Planted)	CA Plantation Details (1st Year Cost of Additional CA in Rs.)	Additional CA Plantation Details (No of Plants to be Planted)	Additional CA Plantation Details (1st Year Cost of Additional CA in Rs.)	Penal CA Plantation Details (No of Plants to be Planted)	Penal CA Plantation Details (1st Year Cost of Panal CA in Rs.)	Total Cost of CA, ACA & PCA	75% of Total Cost of CA ACA & PCA	Incremental Cost
1	2	3	4	5	6	8	9	10	11	12	13	14	15	16	17	18	19	20=15+17+19	21=20*70%	22=(21/13*405.1)-21
139	D-III-9690	5-10-2021	D-III-9690/4041	FP/HR/Approach/49622/2020	Diversion of forest land for access to retail outlet of IOC Ltd along Alewa-Rajound road (MDR-113) km 9 r/side at village Durana under forest division and District Jind Haryana. Online proposal no. FP/HR/Approach/49622/2020	PP	0.0081	0	Shamdon Minor RD 11 to 25 L&R Side	Ramkali Minor RD 0-Tail L&R(100)	347.08	100	38128	0	0	0	0	38128	28596	4781
140	D-III-9635	28-05-2021	9HRB 019/2021-CHA	(FP/HR/Approach/49494/2020)	Diversion of 0.009896 hect. Forest land of Path for M/s Singhasan Banquet Hall situated at Jind Safidon Road at village Manoharpur Khewat No. 242, Khasra No. 258 Murba No. 75 Killa No. 16/1/1 Min Killa No. 15&6 near GDPS Tehsil Jind District Jind under Forest Division Jind, Hry. (FP/HR/ Approach/ 49494/ 2020)	Approach (Banquet Hall)	0.0099	3	Nirjan Minor RD 0-tail	Ramkali Minor RD 0-Tail L&R(100)	347.08	100	38128	0	0	0	0	38128	28596	4781
141	D-III-1497	15-06-2021	9-HRB 708/2006-CHA	FP/HR/Trans/49046/2004	Diversion of 0.6355 hect. of forest land in favour of HVPNL Narwaqna for Const. of 132 KV/SC Tr.line from Safidon to Kheri Taloda line 220 kv Lillo at Safidon under forest Div.& Distt. Jind. (FP/HR/Trans/49046/2004)	Trans. Line	0.6355	79	Panipat Ashand road klm, 25-28 L&R	Panipat Ashand road klm, 28-33 L&R(1271)	135.00	1271	61622	0	0	0	0	61622	46217	92471
142	D-III-2872	14-07-2021	9HRB 658/2007-CHA	(FP/HR/Road/487/2007)	Diversion of 0.761 hect of Forest land in favour of Executive Engineer Provincial division PWD B&R Jind for widening & Strengthening of Gohana Jind road to Brah Khurd Kharak Ramji via Nirankar Mandir under Forest Division & District Jind (FP/HR/ Road/ 487/ 2007)	Road	0.7610	171	Bir Bara Ban (RF) C.No. 38, 39 & 60	J P Railway line km 9 to km 14 L&R(3044)	190.00	3044	188728	0	0	1522	188728	377456	283092	320505
143	D-III-9875	22-07-2021	D-III-9875/2346	(FP/HR/Approach/120990/2021)	Diversion of 0.0796 hect. of Forest land for access to retail outlet of IOC.Ltd. on Jind Gohana road (NH 352 A) CH in Km 9.480 (RHS) at Village Radhana under Forest Division & District Jind (Haryana). (FP/HR/ Approach/ 120990/ 2021)	Approach (Petrol Pump)	0.0796	0	Jind No. 4 Minor RD 63-82 L&R	J P Railway line km 9 to km 14 L&R(159)	347.08	159	60624	0	0	0	0	60624	45468	7602

S#	File No	Approval Date	Approval Letter No.	Proposal No.	Description	Cat_ID	Area Diverted	No. of Trees Felling	Name of the Approved CA Site	Name of Proposed CA Site (**)	Wage Rate as per CA Scheme	CA Plantation Details (No of Plants to be Planted)	CA Plantation Details (1st Year Cost of Additional CA in Rs.)	Additional CA Plantation Details (No of Plants to be Planted)	Additional CA Plantation Details (1st Year Cost of Additional CA in Rs.)	Penal CA Plantation Details (No of Plants to be Planted)	Penal CA Plantation Details (1st Year Cost of Penal CA in Rs.)	Total Cost of CA, ACA & PCA	75% of Total Cost of CA ACA & PCA	Incremental Cost
1	2	3	4	5	6	8	9	10	11	12	13	14	15	16	17	18	19	20=15+17+19	21=20*70%	22=(21/13*405.11)-21
144	D-III-6912	19-08-2021	9-HRB 015/2017-CHA/ D-III-6912	(FP/HR/Ind/21407/2016)	Diversion of 0.0015 hect. of forest land for access to manufacturing unit of M/s Dhanda Exporters along Manoharpur to Brah kalan road L/s at village Brah Kalan under Forest Division and Distt. Jind Haryana (FP/HR/ Ind/ 21407/2016)	INDUSTRY	0.0015	0	Shamlo Sakh RD 0-2 L/s	Jamni Bhambewa Raod Km 2-12 L&R/S (50)	224.00	50	8600	0	0	0	0	8600	6450	5215
145	D-III-8945	44463	9-HRB 093/2019-CHA	(FP/HR/Road/41242/2019)	Diversion of 1.722 hect. of forest land in favour of Executive Engineer, Provincial Division, PWD B&R Jind for construction of 4 lanning of Panipat Assandh road (SH 11) from RD 28.600 to 312.250 (Road ID 6684) at Safidon under Jind	Road	1.7220	151	D.J. Railway Line Km 162-164 L&R	Sandlana Minor RD 0 to 17 L&R Side(1500), Tarkha Minor RD 0 to Tail L&R Side(1944)	326.82	3444	1236740	0	0	0	0	1236740	927555	222197
146	D-III-8899	44476	9-HRB 071/2019-CHA (D-III-8899/4847-48 dt. 15/11/21)	(FP/HR/Road/39479/2019)	Diversion of 0.636 hect. of forest land in favour of Executive Engineer Provincial divn. PWD B&R Br Jind for widening of road from Paradise Hotel adjacent to Somnath Mandir to New Bye Pass road under Forest Division & distt. Jind (Hry.) (FP/HR/ Road/ 39479/ 2019)	Road	0.6360	233	D.J. Railway Line Km 164-168 L&R	Saffakheri Minor RD 0 to Tail L&R Side(1000), Kakrod to Subra Road Km 0 to 4 L&R Side(1330)	326.82	2330	836703	0	0	0	0	836703	627527	150325
147	D-III-9667	27-10-2021	9-HRB 064/2021-CHA dt 27-10-2021	FP/HR/Approach/49211/2020	Diversion of 0.0194 hect. of forest Land for access to Multipurpose Grocery Store on Jind-Karnal-Merrut Road (NH-709 A) near KM stone 77 at village Kandela Tehsil & Distt. Jind under Forest Div.& Distt. Jind (Hry.) Online Proposal No. FP/HR/Approach/49211/2020	Approach	0.0194	2	Nirjan Minor RD 0- tail	Barsola Minor RD 0 to 22 L&R Side(100)	347.08	100	38128	0	0	0	0	38128	28596	4781
148	D-III-9631	30-12-2021	9HRB041/2021-CHA	FP/HR/Road/50108/2020	Diversion of 1.2937 ha. of forest Land in favour of Executive Engineer, Provl. Divn. PWD B&R Br. Narwana for Construction of Widening & Strengthening of New Bye Pass Road in Uchana from RD 0.00 to 2.07 km under Forest Division Jind . FP/HR/Road/ 50108/2020	Road	1.2937	154	Barsola Minor RD 30- tail L&R	J.P. Railway Line Km 19.400 to 26.5 L&R(2587)	347.08	2587	986371	0	0	0	0	986371	739778	123687
149	D-III-2871	44560	9- HRB 533/2007-CHA	FP/HR/Road/542/2007	Diversion of 2.31 hect. of forest land in favour of Executive Engineer, Provincial Division, PWD B&R Jind for Widening &	Road	2.3100	221	D.L. road Punjab Border to Towards Narwana & J.P.	J.P. Railway Line Km 26.6 to 29.5 L&R (9000 Plants)	95.55	30492	1064079	0	0	11200	3908464	4972543	3729407	12082421

S#	File No	Approval Date	Approval Letter No.	Proposal No.	Description	Cat_ID	Area Diverted	No. of Trees Felling	Name of the Approved CA Site	Name of Proposed CA Site (**)	Wage Rate as per CA Scheme	CA Plantation Details (No of Plants to be Planted)	CA Plantation Details (1st Year Cost of Additional CA in Rs.)	Additional CA Plantation Details (No of Plants to be Planted)	Additional CA Plantation Details (1st Year Cost of Additional CA in Rs.)	Penal CA Plantation Details (No of Plants to be Planted)	Penal CA Plantation Details (1st Year Cost of Panal CA in Rs.)	Total Cost of CA, ACA & PCA	75% of Total Cost of CA ACA & PCA	Incremental Cost				
1	2	3	4	5	6	8	9	10	11	12	13	14	15	16	17	18	19	20=15+17+19	21=20*70%	22=(21/13*405.11)-21				
					Strengthening of road from Gohana to Sindhvi Khera Kharak Ramji Assan Siwaha Taloda upto Safidon Road (under PMGSY) under Forest Division & District Jind. FP/HR/ Road/ 542/2007				Railway Line KM 26.6 to 29.5 L&R	J.P. Railway Line Km 30 to 40 L&R (12000 Plants) Jind No. 5 RD Muana Jhal to Dhatrath Pul tak (2000 Plants) Jind No. 3 RD Hosiyarpura Pul to Dharoli tak (1500 Plants) Sunder Sub. Branch RD 0 to 17 L&R (1500 Plants),, NK Railway Line Km 2 to 8 L&R Side(5000). Barsola Minor RD 0 to 22 L&R Side(2692) Uchana to Litani Road Km 0 to 18 L&R Side(3000). I-R Badhana Minor RD 0 to Tail L&R Side(3000). Kila Miron RD 0-26 L&R(2000)														
150	D-III-6751	44406	9-HRB 143/2016 CHA	FP/HR/RO AD/19273 / 2016.	Diversion of 1.8292 ha. of forest land in favour of Executive Engineer, NH Division, PWD B&R Br. Jind for Constructions of ROB and its approaches in lieu of existing level crossing (LC No. 109C) at km 54.130 on NH 709A at Jind under Forest division Jind	Road	1.8292	169	Khanori Minor RD 62-75 L&R	Kharal Minor RD 0 to Tail L&R Side(2000),Khanouri Minor R.D 43 to Tail L&R Side(1658)	306.77	3658	629176	0	0	0	0	629176	471882	151269				

S#	File No	Approval Date	Approval Letter No.	Proposal No.	Description	Cat_ID	Area Diverted	No. of Trees Felling	Name of the Approved CA Site	Name of Proposed CA Site (**)	Wage Rate as per CA Scheme	CA Plantation Details (No of Plants to be Planted)	CA Plantation Details (1st Year Cost of Additional CA in Rs.)	Additional CA Plantation Details (No of Plants to be Planted)	Additional CA Plantation Details (1st Year Cost of Additional CA in Rs.)	Penal CA Plantation Details (No of Plants to be Planted)	Penal CA Plantation Details (1st Year Cost of Penal CA in Rs.)	Total Cost of CA, ACA & PCA	75% of Total Cost of CA ACA & PCA	Incremental Cost
1	2	3	4	5	6	8	9	10	11	12	13	14	15	16	17	18	19	20=15+17+19	21=20*70%	22=(21/13*405.1)-21
151	D-III-10003	22-11-2021	9HRB152/2021-CHA	FP/HR/Approach/127881/2021)	Diversion of 0.0134 hect. of Forest land for access to Retail Outlet to Kissan Envirocare India Pvt. Ltd. M/s Bio Diesel Facility on Safidon Jind Road (SH-14) near Km stone 43 (RHS) at village Jaipur Tehsil Safidon under Forest Division & Distt. Jind (Haryana) Online Proposal No. FP/HR/ Approach/ 127881/2021)	Approach	0.0134	2	J.P. Railway Line KM 29-30 L/s	Ramkali Minor RD 0-Tail L&R(100)	347.08	100	38128	0	0	0	0	38128	28596	4781
152	D-III-10163	5-1-2022	D-III-10163/5983	FP/HR/Approach/146666/2021	Diversion of forest land for access to retail outlet of IOCI ltd along Kithana kalayat road at km 14.835 to 14.870 L/Side at vilaaage Mandi Kalan Tehsil Uchana under forest division and Distt Jind Haryana FP/HR/ Approach/ 146666/2021	PP	0.0294	2	Jakholi Distry. RD 95-95.3 L&R/side	Barsola Minor RD 0 to 22 L&R Side(100)	363.77	100	52756	0	0	0	0	52756	39567	4497
153	D-III-10069	25-02-2022	9-HRC171/2021-CHA dt 25/02/2022 (D-III-10069/6797-98 dt. 03/2022)	(FP/HR/Road/51984/2020)	Diversion of 25.258 hect. (6.712 hect. in Jind) of forest land in favour of PD, NHAI, PIU, Bhiwani for Development of Haryana Section from km 0+000 to km 135+0.56 Delhi-Amritsar-Katra Expressway (NE-5) under Forest Division & District Jind (Haryana). (FP/HR/Road/51984/2020)	Road	6.7120	2609	J.P. Railway Line Km 19.400 to 26.5 L&R	J.P. Railway Line Km 19.400 to 26.5 L&R(16328)	363.77	13424	7081965	2904	1532034	0	0	8613999	6460499	734192
Total Jind								36.3682	8927		-	91364	22325677	4114	1938850	12722	4097192	28361719	21271289	15929320
154	D-III/4591	26.12.2013	40		DIVERSION OF 178.64 HA. FOREST LAND FOR EXECUTIVE ENGINEER, PROVINCIAL DIVISION PWD (B&R), MAHENDERGARH AND BHIWANI FOR WIDENING OF NARNAUL-NANGAL CHOWDHRY-RAJASTHAN BORDER ROAD KM. 4.500 TO 34.342 IN BHIWANI AND MAHENDERGARH DISTRICT OF HARYANA	Road	99.0300	12800	Ladawas Distry and BKS Rail Line	1. Nimriwali Mr. RD 0-Tail 2. Gujrani Mr. RD 44-88 L/R 3. Kairu Mr. RD 0-33 L/R 4. Phulpura Mr. RD 0-Tail 5. Mitathal Feeder RD 50-88 R/S 6- Jui Feeder RD 50-88 L/S	190	72000	8928000	0	0	0	0	8928000	6696000	7580929

S#	File No	Approval Date	Approval Letter No.	Proposal No.	Description	Cat_ID	Area Diverted	No. of Trees Felling	Name of the Approved CA Site	Name of Proposed CA Site (**)	Wage Rate as per CA Scheme	CA Plantation Details (No of Plants to be Planted)	CA Plantation Details (1st Year Cost of Additional CA in Rs.)	Additional CA Plantation Details (No of Plants to be Planted)	Additional CA Plantation Details (1st Year Cost of Additional CA in Rs.)	Penal CA Plantation Details (No of Plants to be Planted)	Penal CA Plantation Details (1st Year Cost of Panal CA in Rs.)	Total Cost of CA, ACA & PCA	75% of Total Cost of CA ACA & PCA	Incremental Cost
1	2	3	4	5	6	8	9	10	11	12	13	14	15	16	17	18	19	20=15+17+19	21=20*70%	22=(21/13*405.1)-21
										7- Nakipur Mr. RD 56-60 L&R										
										8- Sorra Disty.RD 90-107 L&R										
										9- Jhumpa Disty. RD 118-133 L&R										
										10- Nakipur Mr. RD 18-23 L&R										
										11- Shyamkalan Mr. RD 0-16 L&R										
										12- Ladawas Disty RD 68-85 L&R										
										13- Bralu Mr. RD 0-16 L&R										
										14- Loharu Disty. RD 30-50 L&R										
										15- Loharu Disty. RD 50-90 L&R										
										16- Loharu Disty. RD 90-107 L&R										
										17- Isharwal to Jhumpa Road KM 5-13 L&R/S										
										18- Baliai Minor RD 15-42 L/R Side										
										19- Jhumpa to Isharwal Road KM 0-4 L&R/S										
										20- Dhani Bakra Minor RD 0-15 L&R/S										
										21- Sherpura Disty. RD 0-20 L&R/Side										
										22- Partapal Minor RD 0-6 L&R/S										

S#	File No	Approval Date	Approval Letter No.	Proposal No.	Description	Cat_ID	Area Diverted	No. of Trees Felling	Name of the Approved CA Site	Name of Proposed CA Site (**)	Wage Rate as per CA Scheme	CA Plantation Details (No of Plants to be Planted)	CA Plantation Details (1st Year Cost of Additional CA in Rs.)	Additional CA Plantation Details (No of Plants to be Planted)	Additional CA Plantation Details (1st Year Cost of Additional CA in Rs.)	Penal CA Plantation Details (No of Plants to be Planted)	Penal CA Plantation Details (1st Year Cost of Panal CA in Rs.)	Total Cost of CA, ACA & PCA	75% of Total Cost of CA ACA & PCA	Incremental Cost
1	2	3	4	5	6	8	9	10	11	12	13	14	15	16	17	18	19	20=15+17+19	21=20*70%	22=(21/13*405.11)-21
										23- Gadwa Minor RD 20-46 L&R/S										
										24- Bhurtana Minor RD 0-40 L/R										
										25- Nigana Feeder RD 33-71 R Side										
										26- Nigana Distry RD 0-20 L/R										
										27- Nigana Hill Distry RD 0-21 L/R										
										28- Baliiali Minor RD 0-15 L/R Side										
155	D-III/5659	01.05.2015	9HRB198/2014-CHA	FP/HR/TRANS/2382/2013	NOC for Power Grid of 765 KV S/C Jiapur Bhiwani Transmission Line	Transmission Line	1.7728	555	Tosham Bhiwani Road Km 9-21 L&R	Motipura Distry. RD 20-60 L&R/Side	180	2659	329716	0	0	0	0	329716	247287	309260
156	D-III/4122	26.06.2015	4122	FP/HR/Others/1428/2009	NOC for HPCL Petrol Pump on Bhiwani Dadri Road Km 26 R/Side At village Haluwas	Approach Access	0.0120	-	Jui feeder RD 88-135 L&R	Motipura Distry. RD 20-60 L&R/Side	180	114	14136	0	0	0	0	14136	10602	13259
157	D-III/5832	21.08.2015	5832		400 KV D/C Hisar Bhiwani Transmission line Power Grid of India		1.2663	174	Talu Minor Rd 50-60 L&R	Motipura Distry. RD 20-60 L&R/Side	180	483	59423	0	0	0	0	59423	44567	55736
158	D-III/6104	27.11.2015	6104		NOC for Power Grid of 765 KV S/C Jiapur Bhiwani Transmission Line Part II		2.3398	431	Jui feeder RD 50-117 L&R	Nigana Link RD 0-30 L/R Side	180	4680	580320	0	0	0	0	580320	435240	544316
Total Bhiwani							104.4209	13960				79936	9911595	0	0	0	0	9911595	7433696	8503500
159	D-III/4591	26-12-2013			Road Widening Mahendergarh to Bhiwani	Road	99.0300	12800	Ladawas Disty. and BKS Rail Line	Dadri Distry RD 14-30 Birhi Minor RD 0-12 L&R Badhwana Disty RD 65-70 Rewari-Bhatinda Railway line Loharu Canal RD 60-88 Todi Minor RD 0-18 Sorra Disty. RD 28-63	190	29060	3603440					3603440	2702580	3059747

S#	File No	Approval Date	Approval Letter No.	Proposal No.	Description	Cat_ID	Area Diverted	No. of Trees Felling	Name of the Approved CA Site	Name of Proposed CA Site (**)	Wage Rate as per CA Scheme	CA Plantation Details (No of Plants to be Planted)	CA Plantation Details (1st Year Cost of Additional CA in Rs.)	Additional CA Plantation Details (No of Plants to be Planted)	Additional CA Plantation Details (1st Year Cost of Additional CA in Rs.)	Penal CA Plantation Details (No of Plants to be Planted)	Penal CA Plantation Details (1st Year Cost of Penal CA in Rs.)	Total Cost of CA, ACA & PCA	75% of Total Cost of CA ACA & PCA	Incremental Cost
1	2	3	4	5	6	8	9	10	11	12	13	14	15	16	17	18	19	20=15+17+19	21=20*70%	22=(21/13*405.11)-21
										Nakipur Minor RD 0-18										
										Kari Tokha Minor RD 0-11										
160	9-HRB045	01-07-2022	2022-CHA		Diversion of 0.0826 Ha Forest Land access to IOCL retail outlet along Charkhi Dadri-Loharu road NH 334B at Vill.-Mandhi Hariya Charkhi Dadri.		0.0826	43	haroda Minor Rd 0-5 L&R Side	Pichopa Minor RD 0-Tail	382	165	66000	64	25600			91600	68700	4156
161	9-HRB078	01-09-2022	2022-CHA		Diversion of 0.025 Ha. Forest Land for access to HPCL retail outlet along Charkhi Dadri-Loharu road NH 334B in vill.-Birhi Kalan, Charkhi Dadri		0.0250	0	Pandwan Minor Rd 0-14	Pandwan Minor Rd 0-6	382	100	40000	0	0	0	0	40000	30000	1815
					Total Charkhi-Dadri		99.1376	12843		-		29325	3709440	64	25600	0	0	3735040	2801280	3065718
					Total West		399.4559	61755		-		370699	66183158	10240	3062415	14495	4327892	73573465	55180098	39677711
162	D-III-8726	dated 18-09-2019	9-HRC38/2019-CHA	FP/HR/Road/35362/2018	Diversion of 17.3093 ha (instead of 20.685 ha) {7.237 ha in Gurugram Division, 8.4217 ha in Nuh Division and 1.6506 ha in Palwal Division} of forest land in favour of Project Director, NHAI, PIU, Sohna for construction of 8 lane Sohna-Ferozepur Jhirka Expressway in the Site of haryana (length 79.5km for Dhumela at NH 248		7.2370	95	Damdama Sec. 4 & 5 of PLPA 1900.	Abheypur Pahari Area/PLPA-1900, Sec. 4&5	339.51	5000	6678755	1463	576203	0	0	7254958	5441219	1051350
										Mandawar A.P		5000								
										Kherla Sec.4&5		3537								
										Gairatpurbass Sec. 4&5		1424								
163	D-III-8566	DATED22-10-2019	9HRB204/2018-CHA	FP/HR/ROAD/33587/2018	Diversion of 1.866 hac. of forest land Up-gradation & Strengthening of Km. 2+740 (Design Ch. Km. 0+3400) to Km		1.8660	303	Raisena Section 4 & 5 of PLPA 1900	Gairatpurbass Sec. 4&5	326.82	2076	1340161	1168	419428	0	0	1759589	1319692	316133
										Kadarpur Sec. 4&5		1656								
164	D-III-5202	dated 03.02.2014	9-HRC603/2012-CHA	-	Diversion of 11.326 ha. Of forest land in favour of Executive Engineer, T.S.Division HVPNL, Gurgaon for erection of 220 KV D/C Tr. Line from 220 KV sub station sector 72, Gurgaon to Rangala Rajpur (Firozpur Jhirka) crossing through various forest strips/area closed under section 4 & 5 of PLPA, under Forest Division and Distt. Gurgaon, Haryana		11.3300	5486	Sohna & Raipur RF	Kadarpur Sec. 4&5	190	8344	2808848	0	0	0	0	2808848	2106636	2385045
165	D-III-4124	02.07.2010.	9-HRB321/2010-CHA/2338 Dated	GGN	Diversion of forest land For access to retail outlet of HPCL at village Jatauli on HNPP Road Km. 84-85 L/Side.		0.0481	0	Pataudi Mau Road KM 2-3 L&R	Delhi-Rewari Railway line 62-68 L&R	148	5000	11374	0	0	0	0	11374	8531	14819

S#	File No	Approval Date	Approval Letter No.	Proposal No.	Description	Cat_ID	Area Diverted	No. of Trees Felling	Name of the Approved CA Site	Name of Proposed CA Site (**)	Wage Rate as per CA Scheme	CA Plantation Details (No of Plants to be Planted)	CA Plantation Details (1st Year Cost of Additional CA in Rs.)	Additional CA Plantation Details (No of Plants to be Planted)	Additional CA Plantation Details (1st Year Cost of Additional CA in Rs.)	Penal CA Plantation Details (No of Plants to be Planted)	Penal CA Plantation Details (1st Year Cost of Panal CA in Rs.)	Total Cost of CA, ACA & PCA	75% of Total Cost of CA ACA & PCA	Incremental Cost
1	2	3	4	5	6	8	9	10	11	12	13	14	15	16	17	18	19	20=15+17+19	21=20*70%	22=(21/13*405.1)-21
166	D-III-3974	13.09.2010	9HRB 603/2009 CHA/365 0 Dated	GGN	Diversion of 0.032 ha. of forest land in favour of M/s Gold Nest Hotels and resorts Ltd. Along GGN-Alwar road km. 18-19 L/Side at village Alipur.		0.0320	2	Gurgaon Alwar Road KM 18-19 Left Side		148		7520	0	0	0	0	7520	5640	9798
167	D-III-4242	19.10.2010.	9-HRB 403/2010 CHA/423 9 Dated	GGN	Diversion of 0.4476 ha. of forest land in favor of Dr. Fresh Health Care Pvt. Ltd. along Gurgaon-Alwar road Km. 16-17 R/Side and Ghamroj Bundh 4-5 & 5-6 GGN.		0.4476	47	Ghamdoj Bundh RD 0-5		148		105186	0	0	0	0	105186	78890	137049
168	D-III-3988	19.10.2010	9-HRB 555/2009 CHA/424 4 Dated	GGN	Diversion of 1.80 Ha of forest land in favor of Resident Engineer ADB Project No.1 PWD B&R, Faridabad for widening of NH-71-B PSR Road km. 54.00 to 62.00 B/S		1.8000	663	Harchandpur Distry RD 40-65 Both Side		148		198000	0	0	0	0	198000	148500	257979
169	D-III-4402	23.03.2011.	9-HRB778/2010-CHA/247 9 Dated	GGN	Diversion of 0.0060 Hec. of forest land to Ware House Along GGN-Pataudi road km. 25-26 R/Side at village Janaula.		0.0060	2	Gurugram Pataudi Road KM 25-26 R Side		148		1880	0	0	0	0	1880	1410	2449
170	D-III-4504	20.06.2011.	9-HRB116/2011-CHA/564 7 Dated	GGN	Diversion of 0.0237 Hec. of forest land for approach road to retail outlet of HPCL along Helimandii-Palahawas road km. 3-4 R/Side at village Rajpura.		0.0237	0	Noorpur App. Road KM 0-1 L Side		180		7320	0	0	0	0	7320	5490	6866
171	D-III-4771	29.12.2011	9HRB 615/2011-CHA/105 77 Dated	GGN	Diversion of 0.0118 Hec. of forest land for approach road to ware house along GGN-Pataudi-Rewari road Km. 29-30 R/Side at village Pataudi, under forest division and district Gurgaon.		0.0118	0	Hailimandi Kulana Road KM 6-7 L Side		180		3660	0	0	0	0	3660	2745	3433
172	D-III-4721	19.03.2012	9HRB 024/2012-CHA/2221Date d	GGN	Diversion of 0.0266 Hec of forest land for accesses to Retail outlet of IOCL along Gurgaon-Alwar road km. 19-20 L/Side at village Alipur under Forest Division & district Gurgaon.		0.0266	0	Noonhera App. Road KM 0-1 R Side		180		8540	0	0	0	0	8540	6405	8010
173	D-III-4253	20.06.2011	9-HRB470/2010-CHA/552 4 Dated	GGN	Diversion of 3.0875 Ha.of forest land in favour of Executive Engineer PD Division No. 1 PWD, B&R Gurgaon for widening of Pataudi to Khendavela via Rampura Jhataula road km. 0 to 8.390 both side under Forest Division & district Gurgaon.		3.0875	858	Pataudi Mau Road KM 4-5 & 7-10 L&R	Sarbasirpur RF	148	10000	339625	0	0	0	0	339625	254719	442505

S#	File No	Approval Date	Approval Letter No.	Proposal No.	Description	Cat_ID	Area Diverted	No. of Trees Felling	Name of the Approved CA Site	Name of Proposed CA Site (**)	Wage Rate as per CA Scheme	CA Plantation Details (No of Plants to be Planted)	CA Plantation Details (1st Year Cost of Additional CA in Rs.)	Additional CA Plantation Details (No of Plants to be Planted)	Additional CA Plantation Details (1st Year Cost of Additional CA in Rs.)	Penal CA Plantation Details (No of Plants to be Planted)	Penal CA Plantation Details (1st Year Cost of Panal CA in Rs.)	Total Cost of CA, ACA & PCA	75% of Total Cost of CA ACA & PCA	Incremental Cost
1	2	3	4	5	6	8	9	10	11	12	13	14	15	16	17	18	19	20=15+17+19	21=20*70%	22=(21/13*405.11)-21
174	D-III-4763	19.03.2012	9HRB015/2012-CHA/2211	GGN	Diversion of 0.0092 Hec of forest land for accesses to Retail outlet of HPCL along Gurgaon-Farrukhnagar-Jhajjar road km. 10-11 R/Side at village Budheda under Forest Division & district Gurgaon.		0.0092	0	Noonhera App. Road KM 0-0.5 L Side		180		3050	0	0	0	0	3050	2288	2861
175	D-III-5372	Dated 08.07.2013.	9-HRB090/2013-CHA		Diversion of 3.502 ha. Of forest land in favour of Executive Engineer, T.S Division, HVPNL, Gurgaon for erection of 66 KV D/C Transmission line from 220 KV sub stn. Sector 56 Gurgaon to Gwal Pahari passing through forest strips and areas closed under section 4 & 5 of PLPA 1900 of Village Ghata, Gwal Pahari & Hairdarpur, under Forest Division and Distt. Gurgaon, Haryana.		3.5020	40	Raipur RF		190		868000	0	0.00	0	0.00	868000	651000	737035
Total Gurugram							29.4275	7496		-		42037	12381919	2631	995631	0	0	13377550	10033163	5375332
176	D-III-9075	24.09.21	9-HRB016/2020-CHA	FP/HR/RO AD/41189/2019	(Faridabad Smart City Project)- Badkhal Chowk to Badkhal Mor flyover via Ankheer Chowk Design chainage of km. 0+000 to Km. 3+300 & Main Bandh Road from design chainage km 0+000 to 1+200 in the State	Road	3.6130	148	Pali section 4&5	Ankhir section 4&5	318.46	7226	2594856	0	0	0	0	2594856	1946142	529527
177	D-III-8505	08.11.21	9-HR0155/2018-CHA	FP/HR/RO AD/32551/2018	Diversion of 1.56 Hectare of Forest Land for 4 Lane of Faridabad Tigaon Road, District Faridabad	Road	1.5600	196	Pali section 4 & 5	Dhauj section 4 & 5	326.82	3120	1120392	400	143640	0	0	1264032	948024	227100
178	D-III-9451	15.12.20	D-111-9451/960	FP/HR/AP P/33254/2018	Diversion of 0.01 1624 ha. of forest land for access to retail outlet of IOC Ltd. along Ballabgarh-Sohna road, R/side, at Village Pali, under forest division and District Faridabad, Haryana, On I n e P r o p o s a I n o. F P / H R / A p p r o a c h / 3 3 2 5 4 / 2 0 1 8	Approach Access	0.0116	13	Reserve Forest Rajpura	Dhauj section 4 & 5	318.46	100	35910	26	9336	0	0	45246	33935	9233
179	D-III-9269	26.3.2021	D-111-899/1073	FP/HR/RO AD/43406/2019	Diversion of forest land in favour of Excutive Engineer, Prov. Divin.pwd b&R Faridabad for impromment of steep low from km. 3.840 to 4.120 of link rd. to vill. Manger Distt. Faridabad. FP/HR/road/43406/2019	Road	0.1700	15	Gurugram Feeder RD 30 to 40	Dhauj section 4 & 5	318.46	340	122094	30	10773	0	0	132867	99650	27114

S#	File No	Approval Date	Approval Letter No.	Proposal No.	Description	Cat_ID	Area Diverted	No. of Trees Felling	Name of the Approved CA Site	Name of Proposed CA Site (**)	Wage Rate as per CA Scheme	CA Plantation Details (No of Plants to be Planted)	CA Plantation Details (1st Year Cost of Additional CA in Rs.)	Additional CA Plantation Details (No of Plants to be Planted)	Additional CA Plantation Details (1st Year Cost of Additional CA in Rs.)	Penal CA Plantation Details (No of Plants to be Planted)	Penal CA Plantation Details (1st Year Cost of Penal CA in Rs.)	Total Cost of CA, ACA & PCA	75% of Total Cost of CA ACA & PCA	Incremental Cost
1	2	3	4	5	6	8	9	10	11	12	13	14	15	16	17	18	19	20=15+17+19	21=20*70%	22=(21/13*405.11)-21
180	D-III-8901	8.9.2020	D-111-8901/7394 Approach	FP/HR/AP P/40544/2019	Diversion of forest land for access to retail outlet of BPC Ltd along Furgaonfaridabd rd. L/side at Village Budkhal under forest division and Distt. Faridabad FP/HR/Approach/40544/2019	Approach Access	0.0110	0	Gothra Mohbtabad Section 4 & 5	Dhauj section 4 & 5	318.46	100	17955	0	0	0	0	17955	13466	3664
181	D-III-9452	20.10.2020.	D-111-9452/7919	FP/HR/AP P/46655/2020	Diversion of forest land for access to retail outlet of BPC Ltd along TigaonManjawaliRd. R/s at Village Raipur kalan under forest division and Distt. Faridabad FP/HR/Approach/46655/2020	Approach Access	0.0074	6	Sikrona minor RD 0 to 12	Dhauj section 4 & 5	318.46	100	36765	0	0	0	0	36765	27574	7503
182	D-III-9134	29-06-2020	D-111-9134/6401	FP/HR/AP P/42154/2019	Diversion of forest land for access to retail outlet of BPC Ltd along Fatehpur Biloch Mohna road L/side at Village Aterna under forest division and Distt. Faridabad FP/HR/Approach/42154/2019	Approach Access	0.0069	2	Rampua Distributory RD 36 to 43	Dhauj section 4 & 5	318.46	100	35910	0	0	0	0	35910	26933	7328
183	D-III-9010	11.06.21	D-III-9010/1762 Approach	FP/HR/AP P/41507/2019	Access to Petrol Pump for IOCL at Khawat/Khatoni No. 176/198, Rect. No. 5, Kila No. 16/1/2(0-5), 25/2/2/1(0-19), Village - Jharsetfi on Sector-25/NH-2 - Sohna Road, Tehsil - Ballabgarh, District - Fari	Approach Access	0.0088	0	Kot Village Bundh	Dhauj section 4 & 5	318.46	100	35910	0	0	0	0	35910	26933	7328
184	D-III-9599	16.09.21	9-HRB009/2021-CHA	FP/HR/IR RI/49484/2020	Diversion of 0.523 hectare forest land for construction of road from Ballabgarh Sohna road to Sector 25 & 55 Faridabad along Gurgaon canal fro RD 12000 to 13700 both side in Faridabad Distt.	Irrigation	0.2340	108	Sikri Distributory RD 0 to 12	Dhauj section 4 & 5	347.08	1080	411804	0	0	0	0	411804	308853	51639
185	D-III-9885	11.02.22	D-III-9885/6584	FP/HR/AP P/49911/2020	HPCL Retail Outlet at village Gharora, Distt. Faridabad	Approach Access	0.0713	1	Ballabgarh Distributory RD 17-18	Dhauj section 4 & 5	326.82	145	55297	0	0	0	0	55297	41473	9935
186	D-III-6989	12-09-2017	9-HRB078/2017-CHA	FP/HR/IR AS/20601/2016	Diversion of forest land closed under section 4 and 5 of PLPA 1900 in favour of AGM Power Grid Corporation of India Ltd., New Delhi for construction of Loop in Loop out of both circuit Bannauli-Samayapur 400 KV D/C Transmission line at Tughlakabad sub station passing through various forest areas in Distt. faridabad FP/HR/Trans/20601/2016	Transmission Line	4.0000	1016	Badkhal Section 4&5	Badkhal Section 4&5	310.40	4112	97866	35366	8417108	0	0	8514974	6386230	1948582
Total Faridabad							9.6940	1505		-		16523	4564759	35822	8580857	0	0	13145616	9859212	2828953

S#	File No	Approval Date	Approval Letter No.	Proposal No.	Description	Cat_ID	Area Diverted	No. of Trees Felling	Name of the Approved CA Site	Name of Proposed CA Site (**)	Wage Rate as per CA Scheme	CA Plantation Details (No of Plants to be Planted)	CA Plantation Details (1st Year Cost of Additional CA in Rs.)	Additional CA Plantation Details (No of Plants to be Planted)	Additional CA Plantation Details (1st Year Cost of Additional CA in Rs.)	Penal CA Plantation Details (No of Plants to be Planted)	Penal CA Plantation Details (1st Year Cost of Panal CA in Rs.)	Total Cost of CA, ACA & PCA	75% of Total Cost of CA ACA & PCA	Incremental Cost
1	2	3	4	5	6	8	9	10	11	12	13	14	15	16	17	18	19	20=15+17+19	21=20*70%	22=(21/13*405.1)-21
187	D-III 6826	09-09-21	HRB-164/2018 /RWR	FP/HR/RO AD/20936 /2016	Diversion for improving and strengthening from PSR rd. -IGU, Meerpur via Fideri Ramgarh Rd Km 0-2.300 Under Forest Division Rewari	RD	0.5580	297	Nandha R/F And Additional CA	1.Nahar Kanina Rd km 0-4 L&R(1000Plants) 2.Musepur Minor km 0-5 L&R (2890 Plants) 3. Bhrangi Minor km 0-6 R/Side (1000 Plants)	292.31	2970	855360	1920	552960			1408320	1056240	407594
188	D-III-1743	25-07-06	9- HRB391/2006 -CHA/8040		Diversion of 0.5132 ha of forest land in favour of M/S HPCL for laying of onshore pipe line for transportation of petroleum products from the coastal area of Mundra in Gujarat to Bahadurgarh in Haryana within the Jurisdiction of forest division and Dist. Rewari Haryana	Pipe Line	0.5132	48	Rewari City Sector 4	Shaidpur Minor km 0-2 L&R	100	562	425038					425038	318778	972625
189	D-III-8236	09-09-21	9 HRB-014/2018 /CHA	FP/HR/RO AD/31138 /2017	Diversion for Construction of Link Road From Rewari-Narnaul Road to Rewari- Jhajjar Road Via Rewari-Mahendargarh Road & Rewari-Dadri Road including	RD	1.5200	82	Maseet Section 4&5 of PLPA 1900 & Additional CA site is also same	Tumbaheri Ushmapur Rd km 0-7 L&R RF Jhabua Comp. 2	318.46	3040	741760	128	31232	0	0	772992	579744	157743
190	D-III-3688	19-05-09	9- HRB002/2008-CHA/2650		Diversion of forest land for Widening of Rewari-Shahjhanpur road, Km 21.92 to 27.42, B/s, Distt. Rewari	RD	3.9900	826	JLN Canal Km. 30-37 R/side.	JNL Canal Km 24-27, L&R JLN Canal 33-37, L&R Nikhri Distry. Km 0-5, L&R Kanwali-Lisan rd. km 0-7 L&R	138	9500	950000					950000	712500	1379101
191	D-III-5254	05-06-13	F.No. 8-94/2012-FC		Diversion of forest land (Rewari 80.44 ha., Jhajjar 23.67 ha. and Bhiwani 37.57 ha.) in favour of Divisional Engineer (East), N.W. Railway, Bikaner for doubling of Railway line from Rewari to Manheru falling under districts Rewari, Jhajjar, Bhiwani, Hr. (File Kept in the Rank of Jhajjar district)	RL	141.6870	5088	Siha , Bhalkhi, Khaleta, Maseet section 4&5	Diwana Distry. Km 14.7-19.2, L&R Dahina-Kund Rd. Km 0-19 Diwana Distry. Km 19-27, L&R Diwana Distry. Km 11-15 Siha Sec. 4&5	190	59440	7370560					7370560	5527920	6258478

S#	File No	Approval Date	Approval Letter No.	Proposal No.	Description	Cat_ID	Area Diverted	No. of Trees Felling	Name of the Approved CA Site	Name of Proposed CA Site (**)	Wage Rate as per CA Scheme	CA Plantation Details (No of Plants to be Planted)	CA Plantation Details (1st Year Cost of Additional CA in Rs.)	Additional CA Plantation Details (No of Plants to be Planted)	Additional CA Plantation Details (1st Year Cost of Additional CA in Rs.)	Penal CA Plantation Details (No of Plants to be Planted)	Penal CA Plantation Details (1st Year Cost of Panal CA in Rs.)	Total Cost of CA, ACA & PCA	75% of Total Cost of CA ACA & PCA	Incremental Cost
1	2	3	4	5	6	8	9	10	11	12	13	14	15	16	17	18	19	20=15+17+19	21=20*70%	22=(21/13*405.11)-21
										Rampuri Minor Km 0-2										
										BKS Railyway Line Km 84-99										
										Dehlawas App. Rd.										
										Mundi-Govindpuri Km 0-5										
										BKS Railyway Line Km 103-111										
										Bhalkhi Sec. 4&5										
										RF Jhabua Comp. 8										
										Bawal-Rasiawas-NH8 Km 0-6										
										Khanpur Minor km 0-3 R/Side										
192	D-III-5562	21-04-14	9- HRB897/2013-CHA	FP/HR/RO AD/1698/2013	Diversion of forest land in favour of PWD B&R for 4 laning of Rewari-Sohna- Palwal road NH 71 B (New NH 919) from km. 20.500 to 22.690, Distt. Rewari.	RD	1.5770	142	JLN Canal Km. 21-25 L&R/S	Khanpur Minor km 0-3 R/Side	190	3154	391096					391096	293322	332087
										Masani Recharge Bundh Km 0-3, L&R										
193	D-III 8231	09-08-21	9- HRB-017/2018-CHA	FP/HR/RO AD/30074/2017	Diversion for Four Laying of Rewari-Narnaul Rd.NH-11,Nh-352 to Rao Abhey Singh Chowk km 0-2 Under for Division-Rewatri	RD	3.6000	522	Maseet Sce 4&5 PLPA 1900	Masani Recharge Bundh Km 0-3, L&R	292.31	7200	1756800					1756800	1317600	508451
194	D-III 8630	21/07/2020	9 HRB220/2018	FP/HR/RA IL/36258/2018	Diversion of 1.45 Ha. Of forest land in Favour of senior section engineer of work/construction NWR rewari for construction of rewari-sadalpur bye pass railway line connection rewari sadalpur and rewari hisar railway line under forest division rewari	Rail	1.4500	144	Siha Sec 4&5	Rewari-Shajhanpur Rd. Km 8-13	326.82	1900	682290	0	0	0	0	682290	511718	122582
195	D-III 8315	09-09-21	9 HRC070/2018	FP/HR/RO AD/30997/2017	Diversion for Widening and Stregthing of rd Dahina-Jatusana Km 0-16.400 under forest Division Rewari	RD	7.6750	3142	Siha Section 4 &5 And Additional CA	Rewari-Shajhanpur Rd. Km 13-21	318.4	15468	3745400	118	28792			3774192	2830644	770870
										Rajgarh Bund										

S#	File No	Approval Date	Approval Letter No.	Proposal No.	Description	Cat_ID	Area Diverted	No. of Trees Felling	Name of the Approved CA Site	Name of Proposed CA Site (**)	Wage Rate as per CA Scheme	CA Plantation Details (No of Plants to be Planted)	CA Plantation Details (1st Year Cost of Additional CA in Rs.)	Additional CA Plantation Details (No of Plants to be Planted)	Additional CA Plantation Details (1st Year Cost of Additional CA in Rs.)	Penal CA Plantation Details (No of Plants to be Planted)	Penal CA Plantation Details (1st Year Cost of Penal CA in Rs.)	Total Cost of CA, ACA & PCA	75% of Total Cost of CA ACA & PCA	Incremental Cost
1	2	3	4	5	6	8	9	10	11	12	13	14	15	16	17	18	19	20=15+17+19	21=20*70%	22=(21/13*405.1)-21
										RF Jhabua Comp. 10										
										Masani Bund Km 9-12										
										Masani Bund Km 5-9										
										RF Jhabua Comp. 2										
					Total Rewari		162.5702	10291		-		103234	16918304	2166	612984	0	0	17531288	13148466	10909531
196	D-III-8833	07-11-19	9-HRB054/2019	8833	Diversion of forest land in favour of Sub Divisional Engineer Provincial Sub Division PWD B&R Mahendergarh for widening and strengthening Kanina Chirya road from KM 48.57 to 66.92 MDR 124 Distt. Mahendergarh FP/HR/Road/39342/2019	RD	2.7500	582	PLPA 1900 Notified area Beri, Bhandore Unchi	PLPA 1900 Notified area Beri, Bhandore Unchi	326.82	5500	1975050	0	0	0	0	1975050	1481288	354844
197	D-III-3195	31-07-19	9-HRB946/2007-CHA/936	3195	Diversion of forest land in favour of Executive Engineer, PWD, W/S & Sanitation for laying pipe line for Water Supply Scheme Malra-Lawan Bus Stand, Km 6-7, Malra-Bawana Rd, Km 7-9 & others, Distt. M/Garh	WT	0.3900	0	RF Salimabad	RF Salimabad	135	975	230317	0	0	0	0	230317	172738	345616
198	D-III-8230	24-04-18	9-HRB055/2018-CHA	8230	Diversion of forest land for access to Neerpati Biofuels Pvt Ltd along Rewari- Mahendergarh road SH 24 at Chainage 35.017 R/side at village Kanina Distt. Mahendergarh FP/HR/Road/29597/2017	OP	0.0101	0	RF Salimabad	RF Salimabad	318.46	50	17517	0	0	0	0	17517	13138	3575
199	D-III-9360	24-08-20	D-III-9360/7228	9360	Diversion of forest land for access to retail outlet of IOC Ltd along Mahendergarh Charkhi Dadri road L/side at Village Sisoth Distt. Mahendergarh FP/HR/Approach/44851/2020	PP	0.0761	35	RF Dulana	RF Dulana	326.82	350	125685	120	43092	0	0	168777	126583	30323
200	D-III-9361	24-08-20	D-III-9361/7227	9361	Diversion of forest land for access to retail outlet of IOC Ltd along Kanina Mahendergarh road L/side at Village Buchawas Distt. Mahendergarh FP/HR/Approach/43797/2020	PP	0.0136	1	RF Dulana	RF Dulana	326.82	100	35910	0	0	0	0	35910	26933	6452

S#	File No	Approval Date	Approval Letter No.	Proposal No.	Description	Cat_ID	Area Diverted	No. of Trees Felling	Name of the Approved CA Site	Name of Proposed CA Site (**)	Wage Rate as per CA Scheme	CA Plantation Details (No of Plants to be Planted)	CA Plantation Details (1st Year Cost of Additional CA in Rs.)	Additional CA Plantation Details (No of Plants to be Planted)	Additional CA Plantation Details (1st Year Cost of Additional CA in Rs.)	Penal CA Plantation Details (No of Plants to be Planted)	Penal CA Plantation Details (1st Year Cost of Penal CA in Rs.)	Total Cost of CA, ACA & PCA	75% of Total Cost of CA ACA & PCA	Incremental Cost
1	2	3	4	5	6	8	9	10	11	12	13	14	15	16	17	18	19	20=15+17+19	21=20*70%	22=(21/13*405.11)-21
201	D-III-9470	10-30-2020	D-III-9470/8057	9470	Diversion of forest land for access to retail outlet of IOC Ltd along Satnali Loharu road SH 24 R/side at Village Patharwas under forest division and Distt. Mahendergarh FP/HR/Approach/43277/2019	PP	0.0140	0	Bir Bhandor	Bir Bhandor	382	100	41997	0	0	0	0	41997	31498	1906
202	D-III-9472	10-30-2020	D-III-9472/8056	9472	Diversion of forest land for access to retail outlet of BPC Ltd along Kanina Ateli road MDR 132 near KM stone 72 L/side at village Chelawas Distt. Mahendergarh FP/HR/Approach/46181/2020	PP	0.0124	4	Bir Bhandor	Bir Bhandor	382	104	41997	4	1680	0	0	43677	32758	1982
Total Mahendergarh							3.2662	622	0.0000			7179	2468473	124	44772	0	0	2513245	1884934	744697
203	D-III-1157	01.10.2021	9-HRB019/2005-CHA	FP/HR/Others/698/2005	Diversion of 0.0647 ha. of forest land for Access to retail outlet of IOCL along Palwal Aligarh Road L/side KM 13 at Village Rahimpur under Forest Division and District Palwal, Hr.	PP	0.0647	0	Palwal Rasulpur road KM 5-10 L&R Side	Gurugram Canal RD, 100-130, R/side	180	1430	174460	0	0	0	0	174460	130845	163636
204	D-III-8415	05.05.2022	9-HRB098/2018-CHA	FP/HR/Road/29338/2017	Diversion of 1.3147 ha. of forest land in favour of Executive Engineer Provincial Division PWD B&R Palwal for Construction of two lane ROB at level crossing 564 of Mumbai-Delhi Railway line of Palwal-Hassanpur road under forest division and district Palwal Haryana	Road	1.3147	105	Sultanpur RF	Gurugram Canal RD, 100-130, R/side	318.46	2630	583860	0	0	0	0	583860	437895	119147
205	D-III-5404	04-10-2013	9-HRB431/2013-CHA		Diversion of 0.0151 ha. Of forest land for access to retail outlet of BPCL along Palwal-Aligarh road km. 13.8, L/side, at village Rahimpur, under Forest Division and District Palwal Hr.	Petrol Pump	0.0151	0	for CA-Palwal-Aligarh road km. 0-1, B/s for PCA Palwal - Aligarh road, km. 0-1, B/S	Gurugram Canal RD, 100-130, R/side	190	35	4340	0	35	4340	8680	6510	7370	
206	D-III-1835	01-08-2013	9-HRB090/2012-CHA		Diversion of 0.0150 ha. Of forest land for access to retail outlet of IOCL along Delhi Agra Road KM 77.900, L/side, at village Khatela, under Forest Division and District Palwal Hr.	Petrol Pump	0.0150	0	Bamni-Khera to Hassanpur road	Bamni-Khera to Hassanpur road	190	30	3720	0	0	30	3720	7440	5580	6317
207	D-III-4886	01-03-2013	9-HRB861/2011-CHA		Diversion of 0.0087 ha. Of forest land for access to retail outlet of IOCL along Hodal Hassanpur Road KM 9, R/side, at village Sehnol, under Forest Division and District Palwal Hr.	Petrol Pump	0.0087	0	Hassanpur Un-Classed Forest	Hassanpur Un-Classed Forest	180	220	26840	0	0	0	0	26840	20130	25175

S#	File No	Approval Date	Approval Letter No.	Proposal No.	Description	Cat_ID	Area Diverted	No. of Trees Felling	Name of the Approved CA Site	Name of Proposed CA Site (**)	Wage Rate as per CA Scheme	CA Plantation Details (No of Plants to be Planted)	CA Plantation Details (1st Year Cost of Additional CA in Rs.)	Additional CA Plantation Details (No of Plants to be Planted)	Additional CA Plantation Details (1st Year Cost of Additional CA in Rs.)	Penal CA Plantation Details (No of Plants to be Planted)	Penal CA Plantation Details (1st Year Cost of Panal CA in Rs.)	Total Cost of CA, ACA & PCA	75% of Total Cost of CA ACA & PCA	Incremental Cost
1	2	3	4	5	6	8	9	10	11	12	13	14	15	16	17	18	19	20=15+17+19	21=20*70%	22=(21/13*405.11)-21
Total Palwal							1.4182	105		-		4345	793220	0	0	65	8060	801280	600960	321646
208	D-III-8114/2136	09.08.2018	9-HRC144-2017-CHA	FP/HR/RO AD/27190/2017	Diversion of 51.126 ha. forest land for Up-gradation& strengthening of km2+740(design ch 0+340) to km24+400(design chkm 22+000) section of NH248A(Rajasthan Border- Nuh- Gurugram) in the state of Haryana	RD	51.1260	9650	Nangal Mubarikpur Sec. 4&5, Reegarh Sec. 4&5, Agaon Sec. 4&5, Mahu Sec. 4&5, Jhimrawat Sec. 4&5, Jhir Sec. 4&5	1. Ghata Shamsabad Sec 4&5 2.Rawa Sec 4 & 5, 3. Niharika Sec 4 & 5, 4.Reegarh Sec 4 & 5, 5. Tigaon Bundh, 6. Tigaon Sec 4 & 5	318.46	102252	22699944	12468	2767896	0	0	25467840	19100880	5197172
209	D-III-8726	18.09.2019	9-HRC38/2019-CHA dt 18-09-2019	FP/HR/RO ad/35362/2018	Diversion of 17.3093 ha (instead of 20.685 ha.) (7.237 ha. in Gurugram Division, 8.4217 ha. in Nuh Division and 1.6506 ha. in Palwal Division) of forest land in favour of Project Director, NHAI, PIU Sohna for construction of 8 lane Sohna-Ferozpur Jhirka Expressway in the State of Haryana (length 79.5 km from Dhunla at NH 248 A, Village Sohna to Rajasthan Border near Ferozpur Jhirka). Under Forest Division and District Gurugram.	RD	17.3093	95	kota Khandewala Sec 4-5 and Jhimrawat Sec 4 5, Dhulawat Sec. 4&5, Bhango Sec. Sec. 4&5	1. Kota Khandewala Sec 4-5 2. Jhimrawat Sec 4-5, 3. Dhulawat Sec. 4&5, 4.Bhango Sec. Sec. 4&5	326.82	20144	8205552	9544	3656204	0	0	11861756	8896317	2131120
Total Mewat							68.4353	9745		-		122396	30905496	22012	6424100	0	0	37329596	27997197	7328292
Total South Circle							274.8114	29764		-		295714	68032170	62755	16658344	65	8060	84698574	63523931	27508450
Total Compenstatory Afforestation for the year 2023-24							1023.9214	169907		-		1048942	235631994	133859	37580113	14924	4468636	277680743	208260557	103026362

Form-XII [Part-III (a) & (b)]

Rule 6(a)(iv)- (for disbursement of salary and allowances of members and staffs, both regular and contractual, of the State Authority)

Sr. No.	Post & Disignation	Total No. of posts	Basic Pay	S.P	Grade level	Total (7 to 9)	Total Pay (12 Months)	Increment Amount 3%	Total Pay	HRA	I.R	Laeve Salary 11% of B. Pay	Persion Consulta nt 21% of B.Pay	MA	Total 13 to 18)	DA	LTC	G.Total
1	2	3	7	8	9	10	11	12	13=11+12	14	15	16	17	18	19	20	21	22
1	Chief Executive Officer	1	224100	0	0	224100	2689200	40338	2729538	0	0	295812	564732	50200	3640282	1228292	324945	5193519
2	Jt. Chief Executive Officer	1	217600	0	0	217600	2611200	39168	2650368	0	0	287232	548352	50200	3536152	1192666	315520	5044338
3	Dy. Chief Executive Officer	1	122570	0	0	122570	1470840	22063	1492903	238864	0	164219	313510	12000	2221496	671806	177727	3071029
	Sub-Total	3	564270	0	0	564270	6771240	101569	6872809	238864	0	747263	1426594	112400	9397930	3092764	818192	13308886
4	Financial Advisor/CA	1	61800	0	0	61800	741600	0	741600	0	0	0	0	0	741600	0	0	741600
5	Senior Consultant (Tech.)	1	100000	0	0	100000	1200000	0	1200000	0	0	0	0	0	1200000	0	0	1200000
6	Consultant (Account)	2	50000	0	0	50000	600000	0	600000	0	0	0	0	0	600000	0	0	600000
			50000			50000	600000	0	600000	0	0	0	0	0	600000	0	0	600000
7	Assitant Consultant	1	35000	0	0	35000	420000	0	420000	0	0	0	0	0	420000	0	0	420000
8	Project Fellow (HKRN)	1	37161	0	0	37161	445932	0	445932	0	0	0	0	0	445932	0	0	445932
9	Data Entry Operator (HKRN)	3	28037	0	0	28037	336444	0	336444	0	0	0	0	0	336444	0	0	336444
			28037	0	0	28037	336444	0	336444	0	0	0	0	0	336444	0	0	336444
			28037	0	0	28037	336444	0	336444	0	0	0	0	0	336444	0	0	336444
10	Multi Tasking Staff (MTS) (HKRN)	2	35020	0	0	35020	420240	12607	432847	0	0	0	0	0	432847	0	0	432847
11	Home Peon	3	51000	0	0	51000	612000	0	612000	0	0	0	0	0	612000	0	0	612000
	Sub-Total	11	504092	0	0	504092	6049104	12607	6061711	0	0	0	0	0	6061711	0	0	6061711
	G.Total	14	1068362	0	0	1068362	12820344	114176	12934520	238864	0	747263	1426594	112400	15459641	3092764	818192	19370597

Approx 193.70 Lakh (One Crore Ninety Three Lakh Rupees Only)

Form-XII [Part-III (a) & (b)]

Rule 6(b)(i): management of office establishment;

Sr. No.	Particulars	Proposed Amount (Rs. in Lakh)
	Statement Showing of 89-Miscellaneous CEO, CAMPA (State Authority) for 2023-24	
1	Audit Fees	1500000
	Statement Showing of 67-Medical Reimbursement of CEO, CAMPA (State Authority) for 2023-24	
2	Chief Executive Office, CAMPA (State Authority)	100000
	Statement Showing of 05-Office Expenditure of CEO, CAMPA (State Authority) for 2023-24	
3	Purchase of Stationery and Office expenditure etc.	300000
4	Purchase of Officer equipments	1000000
	Statement Showing of 04-Travelling Expenditure of CEO, CAMPA (State Authority) for 2023-24	
5	Chief Executive Officer	150000
6	Jt. Chief Executive Officer	150000
7	Dy. Chief Executive Officer	100000
8	Contractual Employees	50000
	Statement Showing of 45-P.O.L. of CEO, CAMPA (State Authority) for 2023-24	
9	Chief Executive Officer	400000
10	Jt. Chief Executive Officer	300000
11	Dy. Chief Executive Officer	300000
	Statement Showing of 87-Honorarium of CEO, CAMPA (State Authority) for 2023-24	
12	Honorenum of members (various meeting regarding CAMPA)	200000
	Total	4550000
Proposals under Interest Component [Rule 6(b)(ii)] office equipment including computers and peripherals and its maintenance for the State Authority		
	Statement Showing of 88-Computer IT of CEO, CAMPA (State Authority) for 2023-24	
13	Purchase of Computer Set etc.	2500000
14	Repair of Computer UPS etc.	1500000
	Total	4000000
Proposals under Interest Component [Rule 6 (b)(iii)] hiring of staff cars for the use of the officers and officials of the State Authority;		
	Statement Showing of 21-Motor Vehicle of CEO, CAMPA (State Authority) for 2023-24	
15	Hiring of Vehicle/Repair of Vehicles etc.	3000000
	Total	3000000
	G.Total	11550000
Approx 115.50 Lakh (One Crore Fifteen Lakh Rupees Only)		

Form-XII [Part-III (b)]

Location, estimated cost and implementation schedule of activity proposed from NPV fund.

Sr. No	Name of Divisions	Implementation schedule
1	2	3
1	MorniPinjore	Nursery Raising: April to September Advance Earth Work: April to July Plantation: July to September Casualty replacement:- July & September Watering:- July, September, October, November, December, January, February, March. Weeding Hoeing:- September, October, November, February & March. Protection:- July & March
2	Ambala	
3	Yamunanagar	
4	Kurukshetra	
5	Kaithal	
TotalNorth		
6	Hisar	
7	Fatehabad	
8	Sirsa	
9	Jind	
10	Bhiwani	
11	CharkhiDadri	
TotalWest		
12	Rohtak	
13	Sonipat	
14	Jhajjar	
15	Panipat	
16	Karnal	
TotalCentral		
17	Gurugram	
18	Faridabad	
19	Mahendergarh	
20	Nuh-Mewat	
21	Rewari	
22	Palwal	
Total South		
Grand Total		

Note:- Location of plantation site proposed for NPV funds is given at Annxure “K”

Form-XII [Part-III (c)]

Details of Maintenance works in Physical & Financial term proposed to be undertaken in the current financial year on specified activities referred under rule 5(b)

Name of Division	2018-19		2019-20				2020-21								2021-22				2022-23				G.Total				G.Total
	TP (RKM)	Amt. @ 6855/-	Ridge (RKM)	Amt. @ 5814/-	TP (RKM)	Amt. @ 6855/-	TP (RKM)	Amt. @ 6855/-	Ridge (RKM) @ 500 per	Amt. @ 5814/-	Ridge (RKM) @ 330 per plant	Amt. @ 4229/-	Ridge (RKM) @ 2000 per	Amt. @ 24591/-	TP (RKM)	Amt. @ 14131/-	Ridge (RKM)	Amt. @ 5814/-	TP (RKM)	Amt. @ 23915/-	Ridge (RKM)	Amt. @ 14554/-	Ridge	Amt.	TP	Amt.	
1	2	3	4	5	6	7	8	9	10	11	12	13	14	15	16	17	18	19	20	21	22	23	24	25	26	27	28
Morni-Pinjore	200	1371000	0	0	60	411300	100	685500	0	0	0	0	0	0	100	1413100	0	0	30	717450	0	0	0	0	490	4598350	4598350
Ambala	100	685500	0	0	60	411300	100	685500	0	0	0	0	0	0	150	2119650	100	581400	60	1434900	40	582160	140	1163560	470	5336850	6500410
KKR	150	1028250	0	0	210	1439550	260	1782300	0	0	0	0	0	0	250	3532750	0	0	100	2391500	0	0	0	0	970	10174350	10174350
Y/Nagar	200	1371000	0	0	60	411300	100	685500	0	0	0	0	0	0	423	5977413	0	0	70	1674050	0	0	0	0	853	10119263	10119263
Kaithal	100	685500	0	0	90	616950	120	822600	40	232560	0	0	0	0	360	5087160	0	0	30	717450	0	0	40	232560	700	7929660	8162220
Total	750	5141250	0	0	480	3290400	680	4661400	40	232560	0	0	0	0	1283	18130073	100	581400	290	6935350	40	582160	180	1396120	3483	38158473	39554593
Karnal	60	411300	0	0	95	651225	250	1713750	90	523260	0	0	0	0	316	4465396	150	872100	70	1674050	40	582160	280	1977520	791	8915721	10893241
Jhajjar	60	411300	0	0	60	411300	50	342750	10	59884	14	59206	11	258206	100	1413100	0	0	25	597875	0	0	35	377296	295	3176325	3553621
Panipat	60	411300	0	0	60	411300	100	685500	50	290700	0	0	0	0	100	1413100	90	523260	35	837025	35	509390	175	1323350	355	3758225	5081575
Sonipat	60	411300	0	0	60	411300	100	685500	50	290700	0	0	0	0	190	2684890	130	755820	40	956600	50	727700	230	1774220	450	5149590	6923810
Rohtak	60	411300	0	0	60	411300	100	685500	0	0	13	54977	0	0	100	1413100	30	174420	30	717450	16	236503	59	465900	350	3638650	4104550
Total	300	2056500	0	0	335	2296425	600	4113000	200	1164544	27	114183	11	258206	806	11389586	400	2325600	200	4783000	141	2055753	779	5918285	2241	24638511	30556796
Hisar	125	856875	10	55233	30	205650	100	685500	0	0	0	0	0	0	240	3391440	0	0	50	1195750	0	0	10	55233	545	6335215	6390448
Jind	200	1371000	0	0	30	205650	225	1542375	0	0	23	97267	0	0	400	5652400	0	0	70	1674050	40	582160	63	679427	925	10445475	11124902
Sirsa	80	548400	0	0	30	205650	100	685500	0	0	0	0	0	0	100	1413100	73	424422	50	1195750	10	145540	83	569962	360	4048400	4618362
Fatehabad	95	651225	0	0	40	274200	300	2056500	0	0	0	0	0	0	594	8393814	0	0	50	1195750	100	1455400	100	1455400	1079	12571489	14026889
Bhiwani	48	329040	0	0	40	274200	260	1782300	0	0	0	0	0	0	300	4239300	0	0	30	717450	0	0	0	0	678	7342290	7342290
Dadri	22	150810	0	0	30	205650	50	342750	0	0	0	0	0	0	50	706550	0	0	0	0	0	0	0	0	152	1405760	1405760
Total	570	3907350	10	55233	200	1371000	1035	7094925	0	0	23	97267	0	0	1684	23796604	73	424422	250	5978750	150	2183100	256	2760022	3739	42148629	44908651
Gurugram	50	342750	0	0	11	75405	100	685500	0	0	0	0	0	0	0	0	0	0	0	0	0	0	0	0	161	1103655	1103655
Faridabad	50	342750	0	0	30	205650	50	342750	0	0	0	0	0	0	100	1413100	0	0	40	956600	0	0	0	0	270	3260850	3260850
M/Garh	50	342750	0	0	40	274200	100	685500	0	0	0	0	0	0	0	0	0	0	0	0	0	0	0	0	190	1302450	1302450
Palwal	30	205650	0	0	30	205650	50	342750	17	98838	33	139557	0	0	200	2826200	0	0	40	956600	0	0	50	238395	350	4536850	4775245
Rewari	50	342750	0	0	30	205650	100	685500	0	0	0	0	0	0	200	2826200	0	0	70	1674050	0	0	0	0	450	5734150	5734150
Mewat	50	342750	0	0	30	205650	100	685500	0	0	0	0	0	0	200	2826200	0	0	60	1434900	50	727700	50	727700	440	5495000	6222700
Total	280	1919400	0	0	171	1172205	500	3427500	17	98838	33	139557	0	0	700	9891700	0	0	210	5022150	50	727700	100	966095	1861	21432955	22399050
G.Total	1900	13024500	10	55233	1186	8130030	2815	19296825	257	1495942	83	351007	11	258206	4473	63207963	573	3331422	950	22719250	381	5548713	1315	11040522	11324	126378568	137419090

Details of Maintenance works in Physical & Financial term proposed to be undertaken in the current financial year on specified activities referred under rule 5(b)

Sr. No.	Name of Division	Alkali Plantation 2021-22 @ 55456/-	
		3	4
1	Panchkula	0.00	0.00
2	Ambala	0.00	0.00
3	Kurukshetra	0.00	0.00
4	Yamunanagar	0.00	0.00
5	Kaithal	0.00	0.00
Total North Circle		0.00	0.00
6	Karnal	0.00	0.00
7	Jhajjar	0.00	0.00
8	Panipat	0.00	0.00
9	Sonipat	0.00	0.00
10	Rohtak	25.00	1386400.00
Total Central Circle		25.00	1386400.00
11	Hisar	0.00	0.00
12	Jind	0.00	0.00
13	Sirsa	0.00	0.00
14	Fatehabad	0.00	0.00
15	Bhiwani	0.00	0.00
16	Charkhi-Dadri	0.00	0.00
Total West Circle		0.00	0.00
17	Gurugram	0.00	0.00
18	Faridabad	0.00	0.00
19	Mahendergarh	0.00	0.00
20	Palwal	0.00	0.00
21	Rewari	0.00	0.00
22	Mewat	0.00	0.00
Total South Circle		0.00	0.00
G.Total		25.00	1386400.00

Details of Maintenance works in Physical & Financial term proposed to be undertaken in the current financial year on specified activities referred under rule 5(b)

Name of Division	2018-19		2020-21		2021-22		2022-23		G.Total	
	Native Species	Amt. @ 6855/-	Native Species	Amt. @ 6855/-	Native Species	Amt. @ 28314/--	Native Species	Amt. @ 52035/-	Native Species	Amt.
1	2	3	4	5	6	7	8	9	10	11
Morni-Pinjore	0.00	0.00	0.00	0.00	0.00	0.00	0.00	0.00	0.00	0.00
Ambala	0.00	0.00	0.00	0.00	0.00	0.00	0.00	0.00	0.00	0.00
Kurukshetra	100.00	685500.00	0.00	0.00	0.00	0.00	0.00	0.00	100.00	685500.00
Y/Nagar	0.00	0.00	0.00	0.00	0.00	0.00	0.00	0.00	0.00	0.00
Kaithal	50.00	342750.00	0.00	0.00	0.00	0.00	0.00	0.00	50.00	342750.00
Total North	150.00	1028250.00	0.00	0.00	0.00	0.00	0.00	0.00	150.00	1028250.00
Karnal	7.00	47985.00	0.00	0.00	0.00	0.00	0.00	0.00	7.00	47985.00
Jhajjar	0.00	0.00	0.00	0.00	0.00	0.00	0.00	0.00	0.00	0.00
Panipat	0.00	0.00	0.00	0.00	0.00	0.00	0.00	0.00	0.00	0.00
Sonipat	0.00	0.00	0.00	0.00	0.00	0.00	0.00	0.00	0.00	0.00
Rohtak	0.00	0.00	0.00	0.00	0.00	0.00	0.00	0.00	0.00	0.00
Total Central	7.00	47985.00	0.00	0.00	0.00	0.00	0.00	0.00	7.00	47985.00
Hisar	25.00	171375.00	0.00	0.00	0.00	0.00	0.00	0.00	25.00	171375.00
Jind	0.00	0.00	0.00	0.00	0.00	0.00	0.00	0.00	0.00	0.00
Sirsa	0.00	0.00	0.00	0.00	0.00	0.00	0.00	0.00	0.00	0.00
Fatehabad	10.00	68550.00	0.00	0.00	0.00	0.00	0.00	0.00	10.00	68550.00
Bhiwani	0.00	0.00	0.00	0.00	0.00	0.00	0.00	0.00	0.00	0.00
Dadri	0.00	0.00	0.00	0.00	0.00	0.00	0.00	0.00	0.00	0.00
Total West	35.00	239925.00	0.00	0.00	0.00	0.00	0.00	0.00	35.00	239925.00
Gurugram	60.00	411300.00	0.00	0.00	0.00	0.00	0.00	0.00	60.00	411300.00
Faridabad	40.00	274200.00	0.00	0.00	0.00	0.00	0.00	0.00	40.00	274200.00
M/Garh	60.00	411300.00	0.00	0.00	0.00	0.00	0.00	0.00	60.00	411300.00
Palwal	0.00	0.00	0.00	0.00	0.00	0.00	0.00	0.00	0.00	0.00
Rewari	40.00	274200.00	0.00	0.00	0.00	0.00	0.00	0.00	40.00	274200.00
Mewat	60.00	748680.00	50.00	623900.00	85.00	2600915.00	0.00	0.00	195.00	3973495.00
Total South	260.00	2119680.00	50.00	623900.00	85.00	2600915.00	0.00	0.00	395.00	5344495.00
G.Total	452.00	3435840.00	50.00	623900.00	85.00	2600915.00	0.00	0.00	587.00	6660655.00

Details of Maintenance works in Physical & Financial term proposed to be undertaken in the current financial year on specified activities referred under rule 5(b)									
Name of Division	2018-19				Total				G. Total Amounts
	Shurb plantation on NH - 73	Amt. @ 6321/-	Tall Plantation on NH- 65	Amt. @ 6321/-	Small Plantation on NH - 73	Amt.	Plantation on NH	Amt.	
1	2	3	4	5	6	7	8	9	10
Morni-Pinjore	20.00	126420.00	20.00	126420.00	20.00	126420.00	20.00	126420.00	252840.00
Ambala	40.00	252840.00	110.00	695310.00	40.00	252840.00	110.00	695310.00	948150.00
Kurukshetra	40.00	252840.00	100.00	632100.00	40.00	252840.00	100.00	632100.00	884940.00
Y/Nagar	30.00	189630.00	60.00	379260.00	30.00	189630.00	60.00	379260.00	568890.00
Kaithal	16.00	101136.00	82.00	518322.00	16.00	101136.00	82.00	518322.00	619458.00
Total North	146.00	922866.00	372.00	2351412.00	146.00	922866.00	372.00	2351412.00	3274278.00
Karnal	0.00	0.00	0.00	0.00	0.00	0.00	0.00	0.00	0.00
Jhajjar	0.00	0.00	0.00	0.00	0.00	0.00	0.00	0.00	0.00
Panipat	0.00	0.00	0.00	0.00	0.00	0.00	0.00	0.00	0.00
Sonipat	0.00	0.00	0.00	0.00	0.00	0.00	0.00	0.00	0.00
Rohtak	0.00	0.00	0.00	0.00	0.00	0.00	0.00	0.00	0.00
Total Central	0.00	0.00	0.00	0.00	0.00	0.00	0.00	0.00	0.00
Hisar	25.00	158025.00	50.00	316050.00	25.00	158025.00	50.00	316050.00	474075.00
Jind	50.00	316050.00	100.00	632100.00	50.00	316050.00	100.00	632100.00	948150.00
Sirsa	0.00	0.00	0.00	0.00	0.00	0.00	0.00	0.00	0.00
Fatehabad	25.00	158025.00	50.00	316050.00	25.00	158025.00	50.00	316050.00	474075.00
Bhiwani	0.00	0.00	0.00	0.00	0.00	0.00	0.00	0.00	0.00
Dadri	0.00	0.00	0.00	0.00	0.00	0.00	0.00	0.00	0.00
Total West	100.00	632100.00	200.00	1264200.00	100.00	632100.00	200.00	1264200.00	1896300.00
Gurugram	0.00	0.00	0.00	0.00	0.00	0.00	0.00	0.00	0.00
Faridabad	0.00	0.00	0.00	0.00	0.00	0.00	0.00	0.00	0.00
M/Garh	0.00	0.00	0.00	0.00	0.00	0.00	0.00	0.00	0.00
Palwal	0.00	0.00	0.00	0.00	0.00	0.00	0.00	0.00	0.00
Rewari	0.00	0.00	0.00	0.00	0.00	0.00	0.00	0.00	0.00
Mewat	0.00	0.00	0.00	0.00	0.00	0.00	0.00	0.00	0.00
Total South	0.00	0.00	0.00	0.00	0.00	0.00	0.00	0.00	0.00
G.Total	246.00	1554966.00	572.00	3615612.00	246.00	1554966.00	572.00	3615612.00	5170578.00

Details of Maintenance works in Physical & Financial term proposed to be undertaken in the current financial year on specified activities referred under rule 5(b)

Sr. No.	Name of Division	2018-19		2020-21		2021-22		2022-23		G.Total	
		Ha.	Amt. @ 5756/-	Ha.	Amt. @ 5756/-	Ha.	Amt. @ 23097/-	Ha.	Amt. @ 27815/-	Ha.	Amt.
1	2	5	6	7	8	7	8			9	10
2	Morni-Pinjore	0.00	0.00	10.00	57560.00	0.00	0.00	180.00	5006700.00	190.00	5064260.00
1	Ambala	0.00	0.00	0.00	0.00	0.00	0.00	0.00	0.00	0.00	0.00
4	Kurukshetra	0.00	0.00	0.00	0.00	0.00	0.00	0.00	0.00	0.00	0.00
3	Y/Nagar	0.00	0.00	0.00	0.00	0.00	0.00	150.00	4172250.00	150.00	4172250.00
5	Kaithal	0.00	0.00	0.00	0.00	0.00	0.00	7.00	194705.00	7.00	194705.00
	Total North	0.00	0.00	10.00	57560.00	0.00	0.00	337.00	9373655.00	347.00	9431215.00
6	Karnal	0.00	0.00	0.00	0.00	0.00	0.00	0.00	0.00	0.00	0.00
7	Jhajjar	0.00	0.00	0.00	0.00	0.00	0.00	0.00	0.00	0.00	0.00
8	Panipat	0.00	0.00	0.00	0.00	0.00	0.00	0.00	0.00	0.00	0.00
9	Sonipat	0.00	0.00	0.00	0.00	0.00	0.00	0.00	0.00	0.00	0.00
10	Rohtak	0.00	0.00	0.00	0.00	0.00	0.00	0.00	0.00	0.00	0.00
	Total Central	0.00	0.00	0.00	0.00	0.00	0.00	0.00	0.00	0.00	0.00
12	Hisar	0.00	0.00	0.00	0.00	0.00	0.00	0.00	0.00	0.00	0.00
11	Jind	0.00	0.00	0.00	0.00	0.00	0.00	0.00	0.00	0.00	0.00
13	Sirsa	0.00	0.00	0.00	0.00	0.00	0.00	0.00	0.00	0.00	0.00
14	Fatehabad	0.00	0.00	0.00	0.00	0.00	0.00	0.00	0.00	0.00	0.00
15	Bhiwani	18.00	103608.00	100.00	575600.00	0.00	0.00	0.00	0.00	118.00	679208.00
16	Dadri	82.00	471992.00	60.00	345360.00	59.00	1362723.00	0.00	0.00	201.00	2180075.00
	Total West	100.00	575600.00	160.00	920960.00	59.00	1362723.00	0.00	0.00	319.00	2859283.00
17	Gurugram	55.00	316580.00	0.00	0.00	20.00	461940.00	0.00	0.00	75.00	778520.00
18	Faridabad	55.00	316580.00	0.00	0.00	0.00	0.00	8.80	244772.00	63.80	561352.00
20	M/Garh	120.00	690720.00	60.00	345360.00	0.00	0.00	0.00	0.00	180.00	1036080.00
21	Palwal	0.00	0.00	0.00	0.00	0.00	0.00	0.00	0.00	0.00	0.00
19	Rewari	40.00	230240.00	0.00	0.00	0.00	0.00	0.00	0.00	40.00	230240.00
22	Mewat	113.00	650428.00	80.00	460480.00	110.00	2540670.00	0.00	0.00	303.00	3651578.00
	Total South	383.00	2204548.00	140.00	805840.00	130.00	3002610.00	8.80	244772.00	661.80	6257770.00
	G.Total	483.00	2780148.00	310.00	1784360.00	189.00	4365333.00	345.80	9618427.00	1327.80	18548268.00

Details of Maintenance works in Physical & Financial term proposed to be undertaken in the current financial year on specified activities referred under rule 5(b)

Sr. No.	Name of Division	2018-19		2018-19	
		Herbal Forest	Amount @ 6321/-	City Forest Murthal	Amount @ 6321/-
1	2	3	4	5	6
1	Morni-Pinjore	165.00	1042965.00	0.00	0.00
2	Ambala	0.00	0.00	0.00	0.00
3	Kurukshetra	0.00	0.00	0.00	0.00
4	Y/Nagar	0.00	0.00	0.00	0.00
5	Kaithal	0.00	0.00	0.00	0.00
	Total North Circle	165.00	1042965.00	0.00	0.00
6	Karnal	0.00	0.00	0.00	0.00
7	Jhajjar	0.00	0.00	0.00	0.00
8	Panipat	0.00	0.00	0.00	0.00
9	Sonipat	0.00	0.00	20.84	131729.64
10	Rohtak	0.00	0.00	0.00	0.00
	Total Central Circle	0.00	0.00	20.84	131729.64
12	Hisar	0.00	0.00	0.00	0.00
11	Jind	0.00	0.00	0.00	0.00
13	Sirsa	0.00	0.00	0.00	0.00
14	Fatehabad	0.00	0.00	0.00	0.00
15	Bhiwani	0.00	0.00	0.00	0.00
16	Dadri	0.00	0.00	0.00	0.00
	Total West Circle	0.00	0.00	0.00	0.00
17	Gurugram	0.00	0.00	0.00	0.00
18	Faridabad	0.00	0.00	0.00	0.00
20	M/Garh	0.00	0.00	0.00	0.00
21	Palwal	0.00	0.00	0.00	0.00
19	Rewari	0.00	0.00	0.00	0.00
22	Mewat	0.00	0.00	0.00	0.00
	Total South Circle	0.00	0.00	0.00	0.00
	G.Total	165.00	1042965.00	20.84	131729.64

Abstract Maintenance works in Physical & Financial term proposed to be undertaken in the current financial year under Rule 5(b)

Sr. No.	Name of Division	TP	Alkali	Native Species	National Highway	Eco-Restoration	Herbal Forest	City Forest Murthal	Total NPV
1	2	3	4	5	6	7	8	9	10
1	Panchkula	4598350.00	0.00	0.00	252840.00	5064260.00	1042965.00	0.00	10958415.00
2	Ambala	6500410.00	0.00	0.00	948150.00	0.00	0.00	0.00	7448560.00
3	Kurukshetra	10174350.00	0.00	685500.00	884940.00	0.00	0.00	0.00	11744790.00
4	Y/Nagar	10119263.00	0.00	0.00	568890.00	4172250.00	0.00	0.00	14860403.00
5	Kaithal	8162220.00	0.00	342750.00	619458.00	194705.00	0.00	0.00	9319133.00
	Total North	39554593.00	0.00	1028250.00	3274278.00	9431215.00	1042965.00	0.00	54331301.00
6	Karnal	10893241.00	0.00	47985.00	0.00	0.00	0.00	0.00	10941226.00
7	Jhajjar	3553620.70	0.00	0.00	0.00	0.00	0.00	0.00	3553620.70
8	Panipat	5081575.00	0.00	0.00	0.00	0.00	0.00	0.00	5081575.00
9	Sonipat	6923810.00	0.00	0.00	0.00	0.00	0.00	131729.64	7055539.64
10	Rohtak	4104549.50	1386400.00	0.00	0.00	0.00	0.00		5490949.50
	Total Central	30556796.20	1386400.00	47985.00	0.00	0.00	0.00	131729.64	32122910.84
11	Hisar	6390448.00	0.00	171375.00	474075.00	0.00	0.00	0.00	7035898.00
12	Jind	11124902.00	0.00	0.00	948150.00	0.00	0.00	0.00	12073052.00
13	Sirsa	4618362.00	0.00	0.00	0.00	0.00	0.00	0.00	4618362.00
14	Fatehabad	14026889.00	0.00	68550.00	474075.00	0.00	0.00	0.00	14569514.00
15	Bhiwani	7342290.00	0.00	0.00	0.00	679208.00	0.00	0.00	8021498.00
16	Dadri	1405760.00	0.00	0.00	0.00	2180075.00	0.00	0.00	3585835.00
	Total West	44908651.00	0.00	239925.00	1896300.00	2859283.00	0.00	0.00	49904159.00
17	Gurugram	1103655.00	0.00	411300.00	0.00	778520.00	0.00	0.00	2293475.00
18	Faridabad	3260850.00	0.00	274200.00	0.00	561352.00	0.00	0.00	4096402.00
19	M/Garh	1302450.00	0.00	411300.00	0.00	1036080.00	0.00	0.00	2749830.00
20	Palwal	4775245.00	0.00	0.00	0.00	0.00	0.00	0.00	4775245.00
21	Rewari	5734150.00	0.00	274200.00	0.00	230240.00	0.00	0.00	6238590.00
22	Mewat	6222700.00	0.00	3973495.00	0.00	3651578.00	0.00	0.00	13847773.00
	Total South	22399050.00	0.00	5344495.00	0.00	6257770.00	0.00	0.00	34001315.00
	G.Total	137419090.20	1386400.00	6660655.00	5170578.00	18548268.00	1042965.00	131729.64	170359685.84

Form-XII

Part-IV Measurable output of all physical activities and targets of each permissible activity alongwith the period required for achieving the measurable output

Form-XII [Part-IV (a)]

Abstract of Physical and Financial targets of each activity to be undertaken in measurable quantity along with the estimated cost of such activities in tabular form including detail provided in Part-II & Part-III.

APO Section of Form XII	CAF Rule/ Sub-Rule	Component	Qty.	Proposed Amount (Rs. in Lakh)
		Proposals for expenditure from CA component		
Part 2 (a)	-	Compensatory Afforestation (New Work).	1197.73 Ha.	11157.81
Part 2 (c)	-	Maintenance of CA plantations of previous years.	6115.66 Ha.	2989.47
		Sub-Total		14147.28
	5	Proposals for expenditure from NPV component		
Part 3 (c)	5.2.b	Maintenance of NPV plantations of previous years.	6024.60 Ha.	1703.60
Part 3 (a) (i)	5.2.g	Soil & Moisture Conservation.	L/s	2000.00
Part 3 (a) (ii)	5.2.i	Improvement of wildlife habitat as provided in the approved wildlife management plan or working plan	L/s	1000.12
Part 3 (a) (iii)	5.3.a	Establishment, up-gradation and maintenance of modern nurseries and other planting stock production facilities for production of quality planting materials;	L/s	2000.00
Part 3 (a) (iv)	5.3.i	Publicity-cum-awareness programme and exhibition on the various schemes being implemented by the State Authority from State Fund;	L/s	100.00
Part 3 (a) (v)	5.3.h	Independent concurrent monitoring and evaluation and third party monitoring of various works	L/s	75.00
Part 3 (a) (v)	5.2.d	Protection of plantations and forests	L/s	1287.00
		Sub-Total		8165.72
		Proposals for expenditure from interest component.		
Part 3 (a) (vi)	6.a.i	To offset the incremental cost of compensatory afforestation	L/s	1000.00
Part 3 (a) (vii)	6.a.iv	Disbursement of salary and allowances of members and staffs, both regular and contractual, of the State Authority	L/s	193.70
Part 3 (a) (viii)	6.b.ii	Office equipment including computers and peripherals and its maintenance for the State Authority	L/s	115.50
		Sub-Total		1309.20
		Total (CA+NPV+Interest)		23622.20
		Pending Liabilities due to capping on funds for the year 2022-23		
	-	Pending Bills		
		CA - 601.59 Lakh	L/s	1143.51
		NPV - 539.35 Lakh		
	-	Pending Maintenance of CA - 162.85 Lakh	L/s	162.85
		Deffered activities of the APO 2022-23.		
	-	CA - 177.28 Lakh	L/s	337.35
		NPV - 160.06 Lakh		
		G.Total		25265.91

Form-XII [Part-IV (b)]

Measurable output of all physical activities to be undertaken along with the period required for achieving the measurable output

APO Section of Form XII	Physical Activity	Measurable Output	Period required for achieving the Measurable Output
Part II	Compensatory Afforestation		
Part II (a)	New Plantation	Survival percentage, Increase in Biomass, increase in green cover/forest cover, increase of Growing Stock,	5 years
Part II (c)	Maintenance of previous years plantation	Survival percentage, Increase in Biomass	4 years
Part III	NPV		
Part III (a)	Maintenance of NPV Plantation	Survival percentage, Increase in Biomass	4 years
Part III (a) (ii)	New works of NPV Plantation	Survival percentage, Increase in Biomass, increase in green cover/forest cover, increase of Growing Stock	5 years
Part III (a) (iii)	Soil & Moisture Conservation	Reduction in soil erosion, status of ground water regime etc.	5 years
Part III (a) (iv)	Wildlife Conservation & Management	Habitat improvement, No. of incidence of poaching, prey and predator ratio, availability of drinking water, Fodder, Shelter etc., Status of man-animal conflict etc.	5 years
Part III (a) (vi)/ Part III (a) (x)	Research, Seed, Publicity/ Education & Training	Number of trained field functionary, volunteers/SHG trained, status of awareness generation, quality of seed used in nurseries, no. of publications etc.	Continous process (5 years)

Form-XII [Part-IV (c)]

Details of the concurrent monitoring and evaluation report including third party monitoring undertaken in past

Monitoring and Evaluation of CAMPA SCHEME											
Samples For Year of Plantation 2012-2013 to 2021-22											
Year of Monitoring 2016-17, 2017-18, 2018-19, 2019-20, 2020-21, 2021-22 & 2022-23											
ABSTRACT NORTH CIRCLE, AMBALA											
Sr. No.	Name of Division	No of Sites	Area Monitored		Plants Monitored	Survivors	Survivors Percentage	Sites (no.) Survival Statistics			
			Ha.	RKM				< 20%	20-50%	50-70%	>70%
1	Ambala	68	123.75	396.10	213300	134804	63.20%	1	7	34	26
2	Kaithal	44	168.16	172.50	149895	108068	72.10%	1	0	9	34
3	Kurukshetra	113	170.82	1040.21	359597.50	269862.00	75.05%	0	6	32	75
4	Morni-Pinjore	59	373.71	373.00	147761.00	106660.00	72.18%	0	3	18	38
5	Yamuna Nagar	72	257.20	502.30	254126.00	186171.00	73.26%	2	1	16	53
G.Total		356	1093.641	2484.11	1124679.5	805565	72%	4	17	109	226

Sitewise Details of Monitoring and Evaluation of CAMPA Scheme North Circle

Monitoring By DFO M&E, Karnal

Sr. No.	Year of Plantation	Month of Monitoring	Site of Plantation	T Division/ Range	Scheme	Physical Target			Plants of Survival	Monitoring Report Survival %	Sites (no.) Survival Statistics			
						Ha	RKM	No. of Plants			< 20%	20-50%	50-70%	>70%
1	2	3	4	5	6	7	8	9	10	11	12	13	14	15
	Ambala													
1	2014-15	Sep-17	Dadupur-Nalvi Distrubutri (Dahiya-Majra Head to Suhata)	Ambala/ Saha	T.P.	0.00	5.00	1000	810	81%	-	-	-	1
2	2014-15	Feb-18	Segta Bundh RD 0-28 L/ R	Ambala/ Ambala	(NPV) TP ANR	8.00	0.00	1600	1090	68%	-	-	1	-
3	2014-15	Feb-18	Balana Ladana Road Km. 0-2	Ambala/ Ambala	(NPV) TP	4.00	0.00	800	625	78%	-	-	-	1
*	2014-15	Feb-18	Shahbad Sadhaura Road Km. 20 to 33 L/ S	Ambala/ Saha	(NPV) T.P.	0*	7*	3500*	यह रीच मौका पर काला अम्ब-सढौरा-शाहबाद रोड कि०मी० 27-33 एल० साईड है। ए०पी०ओ० में रीच दूरस्ती आवश्यकता है। यह 20 से 38 रोड को वर्ष 2014-15 व 2015-16 में तीन बार लक्ष्य में लिया गया है।					
4	2014-15	Feb-19	Saha Goli Road Km. 0-3.5 L/ R	Ambala/ Saha	NPV T.P (ANR)	3.00	0.00	600	474	79%	-	-	-	1
5	2015-16	Feb-18	Jansui Distributory RD 8-20	Ambala/ Ambala	(Enrichment)	0.00	10.00	2000	1460	73%	-	-	-	1
6	2015-16	Feb-18	N H-73 km 129.5 to 137 L&R side	Ambala/ Naraingarh	State TP	0.00	10.00	2500	1460	58%	-	-	1	-
7	2015-16	Jun-19	Panjeton link Road km 0 to 3 L&R side	Ambala/ Naraingarh	Scheme (Enrichement) TP (NPV)	0.00	3.07	684	68	10%	-	-	1	-
8	2015-16	Jun-19	Garouli link Road km. 0 to 2 L&R side	Ambala/ Naraingarh	Scheme (Enrichement) TP (NPV)	0.00	4.00	730	102	14%	-	-	1	-
9	2015-16	Jun-19	Tanka Majra link Road km. 0 to 3 L&R side	Ambala/ Naraingarh	Scheme (Enrichement) TP (NPV)	0.00	2.93	586	81	14%	-	-	1	-
*	2015-16	Jun-19	Adhoya Chapper Road Km. 0-4	Ambala/ Saha	Scheme (Enrichement) TP (NPV)	*0	*3	*600	आग से प्रभावित क्षेत्र है रपट रोजनामचा दर्ज करवाई गई है। सफलता प्रतिशत नहीं दर्शायी जा सकती है। रपट रोजनामचा नं० 017 दिनांक 17.06.2019 पुलिस थाना बराडा प्रति साथ संलग्न है।					
*	2015-16	Jun-19	Barara Tandwal Road km. 2-5 L/ R	Ambala/ Saha	Scheme (Enrichement) TP (NPV)	*0	*2.5	*500	पौधारोपण आग से प्रभावित है। लगभग 2 आर०के०एम० पौध आरोपण आग से प्रभावित है। श्री अमन कुमार व०र० व मान सिंह, व०द० द्वारा इस रीच की रपट दर्ज करवाई गई है। रपट रोजनामचा संख्या 038 दिनांक 05.06.2019 पुलिस थाना बराडा, जिला अम्बाला साथ संलग्न है। आग द्वारा प्रभावित पौध आरोपण क्षेत्र में पौधों में फुटाव होना शुरू हो रहा है। इसलिए इस रीच की पूर्ण रूप से सफलता प्रतिशत नहीं दर्शाई जा सकती। वर्षा ऋतु के दौरान इस आग से प्रभावित पौधों में पूर्ण रूप से फुटाव होने की सम्भावना है।					
10	2016-17	Sep-17	Tangri Left Marginal Bandh RD 30-45 L/ R	Ambala/ Ambala	CA T.P.	-	6.00	1500	1230	82%	-	-	-	1
11	2016-17	Feb-18	Baknor Minor	Ambala/ Ambala	(CA) TP	0.00	4.00	1000	820	82%	-	-	-	1
12	2016-17	Nov-19	G.T. Road Km. 190-195 L/ R	Ambala/ Ambala	CA T.P.	0.00	10.50	2625	1758	67%	-	-	1	-
13	2016-17	Nov-19	G.T. Road Km. 195-200 L/ R	Ambala/ Ambala	CA T.P.	0.00	10.00	2500	1703	68%	-	-	1	-
14	2016-17	Nov-19	Panjokhara to Basouli Road km 0-3 L/ R	Ambala/ Ambala	NPV T.P.	0.00	4.60	1150	752	65%	-	-	1	-
15	2016-17	Nov-19	Teja Mohri Minor Km 0-5 L/ R	Ambala/ Ambala	CA T.P.	0.00	6.00	1500	1096	73%	-	-	-	1
16	2016-17	Nov-19	Chapra Minor RD 27 to 50 L/ R	Ambala/ Ambala	NPV T.P.	0.00	8.00	2000	1342	67%	-	-	1	-

Sr. No.	Year of Plantation	Month of Monitoring	Site of Plantation	T Division/ Range	Scheme	Physical Target			Plants of Survival	Monitoring Report Survival %	Sites (no.) Survival Statistics			
						Ha	RKM	No. of Plants			< 20%	20-50%	50-70%	>70%
1	2	3	4	5	6	7	8	9	10	11	12	13	14	15
*	2016-17	Nov-19	Matheri Naneola Road Km 0-7 L/ R	Ambala/ Ambala	CA T.P.	*	*4 RKM	*1000	*	*	-	-	-	-
17	2016-17	Nov-19	Naggal to Khaira Road KM 0-4 L/ R	Ambala/ Ambala	NPV T.P.	0.00	4.00	1000	671	67%	-	-	1	-
18	2016-17	Nov-19	Lakhnour Sahib to bhanokheri & mohri road KM 0-2 L/ R & KM 0-2.5 L/ R	Ambala/ Ambala	NPV T.P.	0.00	5.00	1250	934	75%	-	-	-	1
19	2016-17	Nov-19	Mansurpur Minor	Ambala/ Ambala	ANR (NPV)	6.00	0.00	1200	794	66%	-	-	1	-
*	2016-17	Nov-19	Kheragani Sec-4&5	Ambala/ Naraingarh	TP (NPV)	*	*31	*7750	*	*	-	-	-	-
20	2016-17	Nov-19	Kherki Manakpur Sec-4&5	Ambala/ Naraingarh	TP (NPV)	10.00	0.00	2000	1338	67%	-	-	1	-
21	2016-17	Nov-19	Ambli to Mahua Kheri link Road km. 0 to 12 L/ R side	Ambala/ Naraingarh	TP(CA)	0.00	6.00	1500	1083	72%	-	-	-	1
22	2016-17	Nov-19	Kheragani Sec-4&5 to Gajipur Bundh	Ambala/ Naraingarh	ANR (NPV)	10.00	0.00	2000	1362	68%	-	-	1	-
23	2016-17	Nov-19	Lalpur - Gadhouli D.B. Road	Ambala/ Naraingarh	TP(CA)	0.00	4.00	1000	762	76%	-	-	-	1
24	2016-17	Nov-19	Nahoni-Jolly Road km 4-12 L&R	Ambala/ Saha	CA T.P.	0.00	11.00	2750	1205	44%	-	1	-	-
25	2016-17	Nov-19	Nahoni-Mahuwa Kheri Road km 4-14	Ambala/ Saha	TP (CA)	0.00	9.00	2250	1183	53%	-	-	1	-
26	2016-17	Nov-19	Markanda Bundh RD 0-10	Ambala/ Saha	CA (TP)	0.00	5.00	1250	864	69%	-	-	1	-
27	2016-17	Nov-19	Dadupur Nalvi Canal 33-42	Ambala/ Saha	T.P. (CA)	0.00	5.00	1250	848	68%	-	-	1	-
28	2016-17	Nov-19	Hamidpur Markanda Bundh 0-18 RD L & R	Ambala/ Saha	CA (TP)	0.00	4.00	1000	721	72%	-	-	-	1
29	2016-17	Feb-21	Chhapra Minor RD 27-50 (L&R)	Ambala/ Ambala	NPV (TP)	0.00	8.00	2000	1306	65%	-	-	1	-
30	2016-17	Feb-21	Dhanoura-Dhanouri Road Km. 0-6 (L&R)	Ambala/ Ambala	CA (TP)	0.00	10.00	2500	518	21%	-	1	-	-
31	2016-17	Feb-21	Laha Section-5	Ambala/ Naraingarh	CA (TP)	0.00	10.00	2500	1024	41%	-	1	-	-
32	2016-17	Feb-21	Naholi-Mahuakheri Road Km. 04-14	Ambala/ Saha	T.P.	0.00	9.00	2250	833	37%	-	1	-	-
33	2017-18	Feb-19	Laha Sec. 4 & 5	Ambala/ Naraingarh	CA T.P	0.00	15.00	3750	2628	70%	-	-	-	1
34	2017-18	Jul-20	Lucky Farm to Manglai Bandh	Ambala/ Ambala	TP (C.A)	0.00	9.00	2250	568	25%	-	1	-	-
35	2017-18	18-02-2021 02-03-2021	Jansui Distributory RD 20-30	Ambala/ Ambala	N.H.	0.00	8.00	2640	1826	69%	-	-	1	-
36	2017-18	Feb-21	Lucky Farm to Mangali Bundh	Ambala/ Ambala	CA (TP)	0.00	9.00	2250	512	23%	-	1	-	-
37	2017-18	17-07-2020 10-08-2020	Hamidpur R.F.	Ambala/ Naraingarh	TP (CA)	0.00	10.00	2500	1649	66%	-	-	1	-
38	2017-18	Feb-21	NH-73 Side & Shahzadpur By Pass Km. 143.5 to 148 (L & R)	Ambala/ Naraingarh	Beautification	0.00	9.00	6750	4592	68%	-	-	1	-
39	2017-18	10/2021	Ambala Hissar Road & Matheri by Pass Km 10 - 16.	Ambala/Ambala	NH Campa	0.00	20.00	6600	4559	69%	-	-	1	-

Sr. No.	Year of Plantation	Month of Monitoring	Site of Plantation	T Division/ Range	Scheme	Physical Target			Plants of Survival	Monitoring Report Survival %	Sites (no.) Survival Statistics			
						Ha	RKM	No. of Plants			< 20%	20-50%	50-70%	>70%
1	2	3	4	5	6	7	8	9	10	11	12	13	14	15
40	2017-18	01/2023	Tangri Right Marginal Bandh RD 26-32 L & R.	Ambala/Ambala	CA (TP) @250/RKM	0.00	5.00	1250	662	53%	-	-	1	-
41	2017-18	01/2023	Kapoori Bandh	Ambala/Ambala	CA (TP)	0.00	4.00	1000	602	60%	-	-	1	-
42	2018-19	Sep-18	NH-344 Km. 117-128 L/ R	Ambala/ Saha	NPV	0.00	30.00	7500	6080	81%	-	-	-	1
43	2018-19	Sep-18	Ambala Hisar Road Jansui bypass L/ R	Ambala/ Ambala	T.P.	0.00	4.00	1000	920	92%	-	-	-	1
44	2018-19	Sep-18	Main Railway line Km. 245-246	Ambala/ Saha	CA (Pits)	5.00	0.00	5500	4450	81%	-	-	-	1
45	2018-19	Feb-19	Shahzadpur Sadhoura DB Road Km. 5-12 L/ R	Ambala/ Naraingarh	NPV T.P	0.00	5.00	1250	1075	86%	-	-	-	1
46	2018-19	Feb-19	S.S. Road Km. 42-50 L/ R	Ambala/ Saha	CA	2.50	0.00	2750	2150	78%	-	-	-	1
47	2018-19	19-02-2021 02-03-2021	Ambala Hisar Road Km. 07-16 (L & R)	Ambala/ Ambala	NPV (NH)	0.00	7.00	3500	2383	68%	-	-	1	-
48	2018-19	11-02-2021 12-02-2021	Hamidpur PF	Ambala/ Naraingarh	TP	0.00	15.00	16500	1908	12%	1	-	-	-
49	2018-19	Feb-21	Laha Section- 4 & 5	Ambala/ Naraingarh	C.A.	5.69	0.00	6259	4317	69%	-	-	1	-
50	2018-19	Feb-21	Shahpur R.F.	Ambala/ Naraingarh	C.A.	3.40	0.00	3740	2548	68%	-	-	1	-
51	2018-19	Oct-21	S.S Road KM 42-50	Ambala/Saha	CA	2.50	0.00	2750	2009	73%	-	-	-	1
52	2018-19	Oct-21	Tangri left marginal bandh	Ambala/Ambala	CA	5.00	0.00	5500	3631	66%	-	-	1	-
53	2018-19	Jan-23	Manakpur R.F.	Ambala/Naraingarh	CAMPA CA TP @1100/Ha.	5.00	0.00	5500	3612	66%	-	-	1	-
54	2018-19	Jan-23	Adhoya Akalgarh Road KM 0 - 5	Ambala/Saha	CA @ 1100/Ha.	1.32	0.00	1452	960	66%	-	-	1	-
55	2018-19	Jan-23	Alawalpur Foksa Road	Ambala/Saha	CA @ 1100/Ha.	1.00	0.00	1100	262	24%	-	1	-	-
56	2018-19	Jan-23	Bhunni Left Bundh RD 31-39 Left	Ambala/Ambala	TP NPV @ 250/RKM	0.00	8.00	2000	1382	69%	-	-	1	-
57	2018-19	Jan-23	Bhunni Right Bandh RD 34-39 Right	Ambala/Ambala	CA Pits @1100/Ha.	2.00	0.00	2200	1489	68%	-	-	1	-
58	2018-19	Jan-23	Tangri Right Marginal Bandh RD 40-50 L & R.	Ambala/Ambala	NPV TP	0.00	12.00	3000	1896	63%	-	-	1	-
59	2019-20	19-02-2021 02-03-2021	NH-65 (New NH-125) /Km. 12.900-14.600 (L & R)	Ambala/ Ambala	NPV	0.00	7.00	1750	1458	83%	-	-	-	1
60	2019-20	Feb-21	Barri Rasour Section 4 & 5	Ambala/ Naraingarh	CA	4.62	0.00	4616	3283	71%	-	-	-	1
61	2019-20	Oct-21	NH-65 (New NH-152) Km 12.9 to 14.6 L & R Side	Ambala/Ambala	NPV TP	0.00	7.00	1750	1374	79%	-	-	-	1
62	2019-20	Oct-21	Bari Rasour P.F.	Ambala/Naraingarh	CA TP	4.62	0.00	4616	3214	70%	-	-	-	1
63	2019-20	Oct-21	NH-73, Shahzadpur Bye Pass to Pathrehri	Ambala/Naraingarh	NPV TP	0.00	10.00	2500	1978	79%	-	-	-	1
64	2020-21	Jan-23	Hamidpur R.F.	Ambala/Naraingarh	CAMPA CA TP @1100/Ha.	15.10	0.00	15102	10445	69%	-	-	1	-
65	2020-21	Jan-23	Jharshella P.F.	Ambala/Naraingarh	CA TP @1000/Ha.	25.00	0.00	25000	18477	74%	-	-	-	1

Sr. No.	Year of Plantation	Month of Monitoring	Site of Plantation	T Division/ Range	Scheme	Physical Target			Plants of Survival	Monitoring Report Survival %	Sites (no.) Survival Statistics			
						Ha	RKM	No. of Plants			< 20%	20-50%	50-70%	>70%
1	2	3	4	5	6	7	8	9	10	11	12	13	14	15
66	2020-21	Jan-23	S. S. Road 47-50 L & R Ujala Buhawa Road.	Ambala/Saha	NPV TP	0.00	8.00	2000	1352	68%	-	-	1	-
67	2020-21	Jan-23	Mullana Bilaspur Kaccha Road KM 5-10 L & R Side	Ambala/Saha	TP NPV @ 250/RKM	0.00	5.00	1250	1018	81%	-	-	-	1
68	2020-21	Jan-23	NH-65 (New NH-152)	Ambala/Ambala	NPV TP	0.00	15.00	3750	3218	86%	-	-	-	1
68			Total Ambala			124	396	213300	134804	63%	1	7	34	26
Morni-Pinjore														
1	2013-14	Dec-16	C-89	Morni/ Morni		6.00	0.00	605	424	70%	-	-	-	1
2	2014-15	Apr-17	R-69 C-11	Morni/ Pinjore	N.P	20.00	0.00	850	612	72%	-	-	-	1
3	2015-16	Apr-17	C-108	Morni/ Pinjore	CA (T.P)	4.15	0.00	1450	1073	74%	-	-	-	1
4	2016-17	Sep-17	Bakshi Wala PF	Morni/ Pinjore	C.A.	5.40	0.00	2195	1866	85%	-	-	-	1
5	2016-17	Feb-18	C-134	Morni/ Morni	ANR	10.00	0.00	610	494	81%	-	-	-	1
6	2016-17	Nov-19	C.No. 31	Morni/ Raipur Rani	(ANR)	7.00	0.00	1400	1120	80%	-	-	-	1
7	2016-17	Nov-19	C.No. 72	Morni/ Raipur Rani	(ANR)	8.00	0.00	1600	1312	82%	-	-	-	1
8	2016-17	Apr-17	C No. 175	Morni/ Morni		10.00	0.00	550	424	77%	-	-	-	1
9	2016-17	Apr-17	Chapher to Dera Guru Road	Morni/ Pinjore	CA (T.P)	0.00	4.00	1000	810	81%	-	-	-	1
10	2016-17	Apr-17	Chandi Mandir Jallah Road	Morni/ Panchkula	T.P.	0.00	15.00	1250	1063	85%	-	-	-	1
*	2016-17	Oct-17	C-100	Morni/ Panvhkula		13*	0*	13000*	0	0	पौधारोपण क्षेत्र में (केवल कंड के पास कुछ क्षेत्र को छोड़कर) बाकी के क्षेत्र में काफी अधिक मात्रा में मूमके आया हुआ है। बगैर पौधारोपण मैप व मूमके सफाई, इस क्षेत्र में जोच एवं मूल्यांकन सम्भव नहीं है। खैर, सागवान, झिंगन, छल के बड़े पेड़ खड़े हैं।			
11	2016-17	May-18	R-63	Morni/ Pinjore	ANR (NPV)	30.00	0.00	3000	2360	79%	-	-	-	1
*	2016-17	May-18	C-101	Morni/ Panchkula	Extensioent T.P.	20*	0.00	4000*	0	0	पौधारोपण में लैनटाना व घास-पूला अधिक मात्रा में होने के कारण जांच एवं मूल्यांकन का कार्य पूर्ण रूप से नहीं किया जा सकता। इसलिए सफलता प्रतिशत नहीं दर्शाई जा सकती। पौधारोपण तीन भागों में है।			
12	2016-17	Dec-18	Chandi Mandir Jallah Road	Morni/ Panchkula	CA	0.00	5.00	1250	996	80%	-	-	-	1
13	2016-17	Dec-18	C-31	Morni/ Raipur Rani	NPV ANR	7.00	0.00	1100	771	70%	-	-	-	1
14	2016-17	Dec-18	Jabrot R-64	Morni/ Pinjore	(ANR) T.P	20.00	0.00	1390	1084	78%	-	-	-	1
*	2016-17	Sep-19	C-105 Mandhna	Morni/ Pinjore	CA	*13.16	*	*13160	*	*	-	-	-	-
15	2016-17	Sep-19	Ambala kalka road KM. 52-61 L/ R	Morni/ Pinjore	NPV TP	0.00	6.00	1500	1082	72%	-	-	-	1
16	2016-17	Sep-19	Madhana to Kadyanai Raod	Morni/ Pinjore	NPV TP	0.00	10.00	2500	1052	42%	-	1	-	-
*	2016-17	Sep-19	DP-235, C-4	Morni/ Pinjore	ANR NPV	*20	*	*4000	*	*	-	-	-	-
17	2016-17	Sep-19	Bakshiwala PF	Morni/ Pinjore	CA T.P.	5.40	0.00	5400	3563	66%	-	-	1	-
18	2016-17	Sep-19	R-71 C-5	Morni/ Kalka	ANR NPV	25.00	0.00	810	551	68%	-	-	1	-
*	2016-17	Sep-19	Dera Basii Raipur Rani Road 7 to 10 and 14.6 to 18 Km.	Morni/ Raipur Rani	NPV TP	*	*10	*2500	*	*	-	-	-	-
*	2016-17	Sep-19	Dera bassi Raipur Rani Nariangarh Road Km 17 to 20	Morni/ Raipur Rani	NPV TP	*	*10	*2500	*	*	-	-	-	-
*	2016-17	Sep-19	C-72	Morni/ Raipur Rani	NPV ANR	*8	*	*1600	*	*	-	-	-	-
19	2016-17	Sep-19	C-8	Morni/ Raipur Rani	NPV ANR	5.00	0.00	802	536	67%	-	-	1	-
*	2016-17	Sep-19	C-101	Morni/ Panchkula	ANR NPV	*20	*	*4000	*	*	-	-	-	-
20	2016-17	Sep-19	Ambala kalka road KM. 40 to 52	Morni/ Panchkula	NPV TP	0.00	10.00	2500	1708	68%	-	-	1	-

Sr. No.	Year of Plantation	Month of Monitoring	Site of Plantation	T Division/ Range	Scheme	Physical Target			Plants of Survival	Monitoring Report Survival %	Sites (no.) Survival Statistics			
						Ha	RKM	No. of Plants			< 20%	20-50%	50-70%	>70%
1	2	3	4	5	6	7	8	9	10	11	12	13	14	15
21	2016-17	Sep-19	R-70, C-1	Morni/ Panchkula	CA	3.60	0.00	520	369	71%	-	-	-	1
*	2016-17	Sep-19	C-98	Morni/ Panchkula	CA TP	*13.82	*	*13820	*	*	-	-	-	-
22	2016-17	Sep-19	C-100	Morni/ Panchkula	CA TP	13.00	0.00	1480	1008	68%	-	-	1	-
23	2016-17	Sep-19	C-204	Morni/ Morni	ANR NPV	20.00	0.00	712	477	67%	-	-	1	-
24	2016-17	Sep-19	C-175	Morni/ Morni	ANR NPV	10.00	0.00	440	304	69%	-	-	1	-
25	2016-17	Sep-19	C-134	Morni/ Morni	NPV ANR	10.00	0.00	485	354	73%	-	-	-	1
26	2016-17	Sep-19	C-221	Morni/ Morni	ANR NPV	10.00	0.00	810	535	66%	-	-	1	-
27	2016-17	Nov-19	R-63	Morni/ Pinjore	NPV (ANR)	30.00	0.00	6000	4441	74%	-	-	-	1
28	2016-17	Nov-19	C-204	Morni/ Morni	ANR	20.00	0.00	613	435	71%	-	-	-	1
29	2016-17	Dec-20	Kahiwala Lik Road	Morni/ Kalka	NPV	0.00	10.00	2500	1804	72%	-	-	-	1
30	2016-17	Dec-20	R-71, C-5	Morni/ Kalka	NPV ANR	25.00	0.00	5000	3482	70%	-	-	1	-
31	2016-17	Dec-20	R-71, C-1	Morni/ Kalka	NPV ANR	25.00	0.00	5000	3306	66%	-	-	1	-
32	2016-17	Dec-20	Ambala Kalka Road 40 to 52 L/R	Morni/ Panchkula	NPV	0.00	10.00	2500	1843	74%	-	-	-	1
33	2016-17	Aug-20	DP- 243	Morni/ Pinjore	NPV	0.00	20.00	5000	3642	73%	-	-	-	1
34	2016-17	12-2020 & 01-2021	Mandhana to Kadyani Road	Morni/ Pinjore	NPV TP	0.00	10.00	2500	1020	41%	-	1	-	-
35	2016-17	12-2020 & 01-2021	Chandimandir Jallah Road 1 to 6	Morni/ PKL	NPV	0.00	5.00	1250	876	70%	-	-	1	-
36	2016-17	Jan-22	R 71 - C5	Kalka (T)	CAMPA ANR(NPV)	25.00	0.00	5000	3417	68%	-	-	1	-
37	2016-17	Jan-22	Madhana to Kadyanai Road 0.3 L & R	Pinjore (T)	CAMPA (NPV) TP	0.00	10.00	2500	768	31%	-	1	-	-
38	2016-17	Jan-22	Chandi Mandir Jallah road	Panchkula (T)	CAMPA CA (TP)	0.00	5.00	1250	874	70%	-	-	-	1
39	2017-18	Dec-18	D.P.-243	Morni/ Pinjore	(C.A) T.P	0.00	20.00	1840	1546	84%	-	-	-	1
40	2017-18	Dec-18	PKL Morni Road Km. 30 to 34 L/ R	Morni/ Morni		0.00	6.00	4500	4095	91%	-	-	-	1
41	2017-18	Aug-20	Panchkula Morni Road KM 30 to 34	Morni/ Morni	NPV	0.00	6.00	1500	1013	68%	-	-	1	-
42	2017-18	Jan-22	DP- 243	Pinjore (T)	CAMPA CA (TP)	0.00	20.00	5000	3384	68%	-	-	1	-
43	2017-18	Jan-22	R-63 C-3	Pinjore (T)	CAMPA (CA) TP	0.00	40.00	10000	6502	65%	-	-	1	-
44	2017-18	Jan-22	Panchkula-Morni Road KM 30 -34 L/R	Morni (T)	CAMPA	0.00	6.00	4500	3064	68%	-	-	1	-
45	2018-19	Dec-18	Ambala Kalka Railway Line RD 256 to 260	Morni/ Kalka	NPV	0.00	5.00	1250	1010	81%	-	-	-	1
46	2018-19	Dec-18	Khera to Prempura Road	Morni/ Kalka	NPV	0.00	20.00	5000	4402	88%	-	-	-	1
47	2018-19	Dec-18	Bir Ghaggar P.F.	Morni/ Panchkula	CA	0.00	20.00	5000	4402	88%	-	-	-	1
48	2018-19	Apr-19	C-186	Morni/ Morni	CA	2.03	0.00	2025	1662	82%	-	-	-	1
49	2018-19	Apr-19	NH-73 Km. 145 to 155.9 L/ R	Morni/ Raipur Rani		0.00	40.00	5000	4231	85%	-	-	-	1
50	2018-19	Apr-19	R-70, C-3	Morni/ Panchkula	CA Small	2.93	0.00	2934	2148	73%	-	-	-	1

Sr. No.	Year of Plantation	Month of Monitoring	Site of Plantation	T Division/ Range	Scheme	Physical Target			Plants of Survival	Monitoring Report Survival %	Sites (no.) Survival Statistics			
						Ha	RKM	No. of Plants			< 20%	20-50%	50-70%	>70%
1	2	3	4	5	6	7	8	9	10	11	12	13	14	15
51	2018-19	Apr-19	R-71, C-8	Morni/ Kalka	C.A.	3.80	0.00	1930	1392	72%	-	-	-	1
52	2018-19	Dec-20	Khera Prempura Road	Morni/ Kalka	NPV	0.00	5.00	1250	937	75%	-	-	-	1
53	2018-19	Dec-20	C-186, C-187, C-188,C-189	Morni/ Morni	CA	7.94	0.00	2000	1383	69%	-	-	1	-
54	2018-19	Jan-22	NH-73 - KM 145 to 155.9 L & R	Raipur Rani (T)	CAMPA NPV TP	0.00	20.00	5000	3492	70%	-	-	-	1
55	2018-19	Jan-22	Ambala-Kalka (DUK) Railway line, RD-256 to 260 L & R	Kalka (T)	CAMPA TP (NPV)	0.00	10.00	2500	1784	71%	-	-	-	1
56	2018-19	Jan-22	Khera Prempura Road 0 to Tail L & R	Kalka (T)	TP(NPV)	0.00	5.00	1250	864	69%	-	-	1	-
57	2018-19	Jan-22	Bir Ghaggar P.F.	Panchkula (T)	CAMPA CA (TP)	0.00	20.00	5000	3544	71%	-	-	-	1
58	2019-20	Dec-20	Assrewali PF	Morni/ Panchkula	CA	2.46	0.00	2460	1791	73%	-	-	-	1
59	2019-20	Dec-20	Bhood Plasra Morni Road	Morni/ Raipur Rani	NPV	0.00	10.00	2500	2158	86%	-	-	-	1
59			Total Morni-Pinjore			373.71	373.00	147761	106660	72%	0	3	18	38
Yamunanagar														
*	2013-14	Nov-16	Sandhai PF	Yamuna Nagar/ Sadhoura	T/ P	0*	10*	2500*	0	0	पौधारोपण में ललअेना काफी मात्रा में खड़ा है। इसलिए पौधों की गिनती नहीं की जा सकी।			
*		Nov-16	R1J Kalesar C-2	Yamuna Nagar/ Kalesar	/ ANR (T.P)	20*	0*	4000*	0	0				
1	2013-14	Aug-17	Mehra Gilour Road KM 0 to 6 L/ R	Yamuna Nagar/ Jagadhari	T.P.	-	10.00	2500	700	28%	1	-	-	-
2	2014-15	Aug-17	Chicken PF C-6	Yamuna Nagar/ Chhachhrauli	ANR (T.P)	15.00	-	3000	2130	71%	-	-	-	1
3	2014-15	Jan-19	Bagpat P.F. C-4	Yamuna Nagar/ Kalesar	ANR	10.00	0.00	2000	1462	73%	-	-	-	1
4		Jan-19	Ramgarh Sawai RF	Yamuna Nagar/ Sadhoura	CA Ridge	0.00	15.00	7500	5546	74%	-	-	-	1
*	2015-16	Nov-16	Muzadwala PF	Yamuna Nagar/ Jagadhari	ANR/ T.P.	10*	0*	2000*	0	0	पौधारोपण में ललअेना काफी मात्रा में खड़ा है। इसलिए पौधों की गिनती नहीं की जा सकी।			
5	2015-16	Jan-18	Gulabgarh P.F.	Yamuna Nagar/ Kalesar	CA Ridge	0.00	10.00	5000	3859	77%	-	-	-	1
*	2015-16	Nov-18	Kalanaur R,F,	Yamuna Nagar/ Jagadhari	ANR T.P.	10*	0*	2000*	0	0	श्रीधाम प्रजाति के पौधों की अमतंहम भूपहीज 12' और टीक प्रजाति के पौधों की अमतंहम भूपहीज 9३ पाई गई।			
6	2015-16	May-19	Orangabad P.Land/ YNR West	Yamuna Nagar/ Jagadhari	Common Land	5.00	0.00	5500	4015	73%	-	-	-	1
7	2015-16	May-19	Aaverdhan Canal Km. 3-6 R/ S	Yamuna Nagar/ Jagadhari	Enrichment Plantation TP	0.00	5.00	1250	888	71%	-	-	-	1
8		May-19	Bhagwargarh R.F.	Yamuna Nagar/ Chhachrouli	ANR	7.00	0.00	1400	953	68%	-	-	1	-
9		May-19	Khizri P.F.	Yamuna Nagar/ Kalesar	ANR	8.00	0.00	1600	1172	73%	-	-	-	1

Sr. No.	Year of Plantation	Month of Monitoring	Site of Plantation	T Division/ Range	Scheme	Physical Target			Plants of Survival	Monitoring Report Survival %	Sites (no.) Survival Statistics			
						Ha	RKM	No. of Plants			< 20%	20-50%	50-70%	>70%
1	2	3	4	5	6	7	8	9	10	11	12	13	14	15
10		May-19	WJC RD 22-50	Yamuna Nagar/ Kalesar	Enrichment Plantation in Strip Forest	0.00	8.00	2000	1384	69%	-	-	1	-
*	2016-17	Nov-16	Thaska PF	Yamuna Nagar/ Sadhoura	ANR	15*	0*	3000*	0	0	पौधारोपण में ललझैना काफी मात्रा में खड़ा है। इसलिए पौधों की गिनती नहीं की जा सकी।			
11		Nov-16	Muzadwala PF	Yamuna Nagar/ Jagadhari	(CA)	0.00	26.74	6685	6150	92%	-	-	-	1
12	2016-17	Aug-17	Dadupur Nalvi Canal	Yamuna Nagar/ Jagadhari	T.P.	0.00	15.00	3750	3075	82%	-	-	-	1
13	2016-17	Aug-17	Thaska PF	Yamuna Nagar/ Sadhoura	ANR	15.00	0.00	3000	2160	72%	-	-	-	1
14	2016-17	Jan-18	Thaska P.F.	Yamuna Nagar/ Sadhoura	(NPV) ANR	15.00	0.00	3000	2136	71%	-	-	-	1
15	2016-17	Nov-18	Muzadwala PF	Yamuna Nagar/ Jagadhari	C.A. T.P.	0.00	26.74	6685	5410	81%	-	-	-	1
16		Nov-18	Khizri P.F.	Yamuna Nagar/ Kalesar	NPV ANR	25.00	0.00	5000	3856	77%	-	-	-	1
17		Jan-19	Khanuwala	Yamuna Nagar/ Chhachrouli	/ ANR T.P.	10.00	0.00	2000	1520	76%	-	-	-	1
18	2016-17	Oct-19	Ramgarh Sawai RF	Yamuna Nagar/ Sadhaura	ANR NPV	5.00	0.00	1000	0	0%	1	-	-	-
*		Oct-19	Mugalwali RF	Yamuna Nagar/ Sadhaura	* ANR NPV	*5	*	*1000	*	*	-	-	-	-
19		Oct-19	Dadupur Nalvi Canal (District Jail to Sudhail bridge)	Yamuna Nagar/ Jagadhri	T.P.	0.00	15.00	3750	2964	79%	-	-	-	1
20		Oct-19	Dadupur Nalvi Canal (Near Village Sayalba)	Yamuna Nagar/ Jagadhri	T.P. NPV	0.00	2.00	500	391	78%	-	-	-	1
21		Oct-19	Chaitang Drain RD 25 to 54 L/ R	Yamuna Nagar/ Jagadhri	T.P. NPV	0.00	5.78	1445	1143	79%	-	-	-	1
22		Oct-19	Jorian -Harnoul- Kheri Lakha Singh Road KM 0 to Tail L/ R	Yamuna Nagar/ Jagadhri	CA T.P.	0.00	2.72	680	504	74%	-	-	-	1
23		Oct-19	Dadupur Nalvi Canal (Dadupur beat)	Yamuna Nagar/ Jagadhri	T.P. NPV	0.00	11.00	2750	2147	78%	-	-	-	1
24		Oct-19	Bhagwanpur(Potli) to Khurdban, Khurdban To Thaska Link Road KM 0 to tail L/ R	Yamuna Nagar/ Jagadhri	T.P. NPV	0.00	2.00	500	332	66%	-	-	1	-
25		Oct-19	W.J.C, RD 87 to 107 L/ R	Yamuna Nagar/ Jagadhri	T.P. NPV	0.00	10.00	2500	1774	71%	-	-	-	1
26		Oct-19	Balewala Devdhar Road KM 0 to Tail L/ R	Yamuna Nagar/ Jagadhri	T.P. NPV	0.00	2.00	500	354	71%	-	-	-	1
27		Oct-19	Muzadwala Devdhar Road KM 0 to 1 L/ R	Yamuna Nagar/ Jagadhri	CA T.P.	0.00	1.00	250	169	68%	-	-	1	-
28		Oct-19	Dadupur Nalvi Canal (Harnoul Beat)	Yamuna Nagar/ Jagadhri	T.P. NPV	0.00	6.00	1500	1064	71%	-	-	-	1

Sr. No.	Year of Plantation	Month of Monitoring	Site of Plantation	T Division/ Range	Scheme	Physical Target			Plants of Survival	Monitoring Report Survival %	Sites (no.) Survival Statistics			
						Ha	RKM	No. of Plants			< 20%	20-50%	50-70%	>70%
1	2	3	4	5	6	7	8	9	10	11	12	13	14	15
29		Oct-19	WJC RD 63 to 80 L/ R	Yamuna Nagar/ Jagadhri	CA T.P.	0.00	5.00	1250	864	69%	-	-	1	-
30		Oct-19	Jathlana to Gumthala Road KM 0 to Tail L/ R	Yamuna Nagar/ Jagadhri	T.P. NPV	0.00	2.00	500	341	68%	-	-	1	-
31		Oct-19	Taharpur Kalan	Yamuna Nagar/ Chhachhrauli	CA T.P.	0.00	1.32	330	241	73%	-	-	-	1
32		Oct-19	Chhachhrauli RF C-2	Yamuna Nagar/ Chhachhrauli	Camap ANR NPV	5.00	0.00	1000	682	68%	-	-	1	-
*		Oct-19	Bhagwargarh RF	Yamuna Nagar/ Chhachhrauli	Camap ANR NPV	*8	*	*1600	*	*	-	-	-	-
33		Oct-19	Chhachhrauli RF C-1	Yamuna Nagar/ Chhachhrauli	Camap ANR NPV	5.00	0.00	1000	691	69%	-	-	1	-
34	2016-17	Jan-21	Khizrabad RF	Ynr/ Kalesar	ANR	5.00	0.00	1000	664	88%	-	-	1	-
35	2017-18	Nov-18	NH 344 Km. 82-90 L/ R	Yamuna Nagar/ Jagadhri	NH T.P.	0.00	9.00	2970	2620	88%	-	-	-	1
36		Nov-18	Khizrabad R.F.	Yamuna Nagar/ Kalesar	CA T.P.	0.00	6.00	1500	1408	94%	-	-	-	1
37	2017-18	Aug-20	Sugh PF	Ynr/ Jagadhri	CA TP	0.00	6.00	1500	1154	77%	-	-	-	1
38	2017-18	Aug-20	NH 73 Km 73-82	Ynr/ Jagadhri	NH TP	0.00	9.00	2970	2494	84%	-	-	-	1
39	2017-18	Aug-20	Khizrabad RF	Ynr/ Kalesar	CA TP	0.00	6.00	1500	1232	82%	-	-	-	1
40	2017-18	Jan-21	Pammuwala	Ynr/ Sadhaura	Pit	8.00	0.00	2350	1628	69%	-	-	1	-
41	2017-18	Feb-22	Mugalwali RF	Yamuna Nagar/ Sadhoura	CA (T.P.)	10.00	0.00	11000	3180	29%	-	1	-	-
42	2017-18	Feb-22	W.J.C. RD 107 to 138 L/R Side	Yamuna Nagar/ Jagadhri	CAMPA CA (T.P.)	0.00	17.00	4250	2392	56%	-	-	1	-
43	2018-19	Nov-18	Gohorabani PF	Yamuna Nagar/ Chhachhrauli	CA T.P.	0.00	14.00	3500	3220	92%	-	-	-	1
44		Jan-19	Balachour PF C-1	Yamuna Nagar/ Chhachhrauli	CA T.P.	0.00	35.00	8750	6648	76%	-	-	-	1
45		Jan-19	Nizampur RF	Yamuna Nagar/ Sadhoura	CA (T.P)	0.00	5.00	1250	1007	81%	-	-	-	1
46		Jan-19	Gari-Viran P.F.	Yamuna Nagar/ Sadhoura	CA T.P.	0.00	15.00	3750	3524	94%	-	-	-	1
47		Jan-19	Manakpur RF	Yamuna Nagar/ Jagadhri	C.A. T.P.	0.00	10.00	2500	2150	86%	-	-	-	1
48	2018-19	Aug-20	Bir Tarharpur	Ynr/ Chhachhrauli	CA TP	0.00	10.00	2500	2148	86%	-	-	-	1
49	2018-19	Jan-21	Ganauli RF C-II	Ynr/ Chhachhrauli	CA TP	0.00	20.00	1650	1241	75%	-	-	-	1
50	2018-19	Aug-20	WJC RD 107-114	Ynr/ Jagadhri	CA TP	0.00	8.00	2000	1663	83%	-	-	-	1
51	2018-19	Jan-21	Chetaing Drain Kheri Lakha singh to Bubka Head	Ynr/ Jagadhri	CA TP	0.00	20.00	5000	3610	72%	-	-	-	1
52	2018-19	Jan-21	NH 344 Km 96-104 L&R	Ynr/ Jagadhri	NH TP	0.00	25.00	6250	4758	76%	-	-	-	1
53	2018-19	Jan-21	WHC RD 107-138 L&R	Ynr/ Jagadhri	CA TP	0.00	17.00	4250	3018	71%	-	-	-	1
54	2018-19	Aug-20	Ramgarh Sawai RF	Ynr/ Sadhaura	CA TP	0.00	10.00	2500	1904	76%	-	-	-	1
55	2018-19	Jan-21	Salehpur PF	Ynr/ Sadhaura	Pit	14.00	0.00	15400	10473	68%	-	-	1	-

Sr. No.	Year of Plantation	Month of Monitoring	Site of Plantation	T Division/ Range	Scheme	Physical Target			Plants of Survival	Monitoring Report Survival %	Sites (no.) Survival Statistics			
						Ha	RKM	No. of Plants			< 20%	20-50%	50-70%	>70%
1	2	3	4	5	6	7	8	9	10	11	12	13	14	15
56	2019-20	Jan-21	Ganauli RF	Ynr/ Chhachhrauli	CA TP	8.80	0.00	8180	5973	73%	-	-	-	1
57	2018-19	Feb-22	Ramgarh Sawai RF	Yamuna Nagar/ Sadhoura	CAMPA (T.P.)	0.00	10.00	2500	1743	70%	-	-	-	1
58	2018-19	Feb-22	Chetang Drain (Kheri Lakha Singh - Bubka Head)	Yamuna Nagar/ Jagadhri	CAMPA CA (T.P.)	0.00	20.00	5000	2994	60%	-	-	1	-
59	2018-19	Feb-22	NH-344 Km 96-104 L & R	Yamuna Nagar/ Jagadhri	CAMPA NH (T.P.)	0.00	25.00	6250	5438	87%	-	-	-	1
60	2019-20	Feb-22	Ganouli RF	Yamuna Nagar/ Chhachhrauli	CA/T.P	9.00	0.00	8180	5647	69%	-	-	1	-
61	2019-20	Feb-22	Salehpur P.F.	Yamuna Nagar/ Sadhoura	Campa Pits Small	14.00	0.00	7700	5092	66%	-	-	1	-
62	2019-20	Jun-22	Muzadwala P.F.	Yamuna Nagar/ Jagadhri	CAMPA (CA TP)	4.60	0.00	4595	3468	75%	-	-	-	1
63	2019-20	Jun-22	Radaur - Mustefabad Road KM 5 - 10 L & R and Nagla Kalesar Road KM 0-3 L & R.	Yamuna Nagar/ Jagadhri	CAMPA - TP NPV	0.00	8.00	2000	1634	82%	-	-	-	1
64	2019-20	Jun-22	NH - 344 KM 96 - 104 L & R	Yamuna Nagar/ Jagadhri	CAMPA - TP NPV	0.00	5.00	1250	1120	90%	-	-	-	1
65	2020-21	Jun-22	Chhachhrauli RF C-II	Yamuna Nagar/ Chhachhrauli	CAMPA - CA TP	4.17	0.00	4170	3756	90%	-	-	-	1
66	2020-21	Jun-22	Tibri R.F.	Yamuna Nagar/ Sadhoura	CAMPA - CA TP	5.00	0.00	5000	4480	90%	-	-	-	1
67	2020-21	Jun-22	Chetang Drain (Bapouli Bridge to S.K Road Bridge) 117 - 128 L & R	Yamuna Nagar/ Jagadhri	CAMPA NPV TP	0.00	10.00	2500	1815	73%	-	-	-	1
68	2021-22	Jun-22	Chhachhrauli Ponta Road KM 26 - 38 L & R	Yamuna Nagar/ Chhachhrauli	CAMPA - NPV TP	10.00	0.00	2500	1712	68%	-	-	1	-
69	2021-22	Jun-22	WJC KM 0 - 5 L & R	Yamuna Nagar/ Sadhoura	CAMPA (NPV TP)	20.00	0.00	5000	3746	75%	-	-	-	1
70	2021-22	Jun-22	Doomawala RF	Yamuna Nagar/ Jagadhri	CAMPA CA TP	5.00	0.00	5000	3758	75%	-	-	-	1

Sr. No.	Year of Plantation	Month of Monitoring	Site of Plantation	T Division/ Range	Scheme	Physical Target			Plants of Survival	Monitoring Report Survival %	Sites (no.) Survival Statistics			
						Ha	RKM	No. of Plants			< 20%	20-50%	50-70%	>70%
1	2	3	4	5	6	7	8	9	10	11	12	13	14	15
71	2021-22	Jun-22	Hydal Channal		CAMPA (CA TP)	9.47	0.00	9468	7157	76%	-	-	-	1
72	2021-22	Jun-22	Kalanaur R.F.		CAMPA (CA TP)	5.17	0.00	5168	4425	86%	-	-	-	1
72			Total Yamunanagar			257.20	502.30	254126	186171	73%	2	1	16	53
Kurukshetra														
1	2014-15	Nov-17	Sandhola Minor R.D. 0 to Tail L+R	Kuk/ Pehowa	/ ANR	5.00	0.00	1000	705	71%	-	-	-	1
*	2014-15	May-18	R.F. Bakhli Rect. No. 23, 188	Kurukshetra/ Pehowa	/ NPV Ridge	0*	10*	5000*	0	0	आग से पूरा पौधारोपण एरिया प्रभावित है सफेदा पौधारोपण जो कि रिज पर लगा है वह पुनः coppice में आया है जिसकी गिनती Singling होने उपरान्त ही सम्भव है। बाकी पौधारोपण की रिज खाली है।			
2	2016-17	Nov-16	Markanda Distibutry RD 0-12 L/ S	KUK/ Thanesar	ANR	7.50	0.00	1500	1350	90%	-	-	-	1
3	2016-17	Feb-19	R.F. Bir Sujra	Kurukshetra/ Thanesar	CA/ T.P.	0.00	6.00	1500	986	66%	-	-	1	-
4	2016-17	Feb-19	Jhansa Tangor Bandh	Kurukshetra/ Thanesar	/ NPV/ T.P.	0.00	9.00	2250	1670	74%	-	-	-	1
5	2016-17	Feb-19	Gumthala-Bhagal Road Km. 13-18 L/ R	Kurukshetra/ Pehowa	T.P.	0.00	8.00	2000	1253	63%	-	-	1	-
6	2016-17	Aug-19	Narwana Branch RD 257-280 R/ side	Kurukshetra/ Thanesar	NPV	0.00	8.00	1110	743	67%	-	-	1	-
7	2016-17	Aug-19	Narwana Branch RD 232-257 L/ side	Kurukshetra/ Thanesar	NPV	0.00	8.00	1032	681	66%	-	-	1	-
8	2016-17	Aug-19	SYL km. 25-28 L/ S	Kurukshetra/ Thanesar	TP (CA)	0.00	19.00	2782	1808	65%	-	-	1	-
9	2016-17	Aug-19	Nk Railway Line Km. 82-86 L&R	Kurukshetra/ Thanesar	TP (CA)	0.00	6.00	1500	987	66%	-	-	1	-
10	2016-17	Aug-19	G.T. Road Km. 152-171 L/ R	Kurukshetra/ Thanesar	NPV	0.00	17.50	4375	2891	66%	-	-	1	-
11	2016-17	Aug-19	G.T. Road Km. 152-171 L/ R	Kurukshetra/ Thanesar	CA (TP)	0.00	14.50	3625	2429	67%	-	-	1	-
12	2016-17	Aug-19	Jhansa Tangori Bundh RD 0-10 L/R	Kurukshetra/ Thanesar	NPV (ANR)	12.00	0.00	2400	1729	72%	-	-	-	1
*	2016-17	Aug-19	Shahabad Barara Road & Damli Bundh	Kurukshetra/ Thanesar	NPV	*	*9.5	*	*	*	-	-	-	-
13	2016-17	Aug-19	N.K. Railway Line 72-76 L/ R	Kurukshetra/ Thanesar	CA (TP)	0.00	9.00	2250	1038	46%	-	1	-	-
14	2016-17	Aug-19	Saraswati Drain R.D 60-84 L+R	Kurukshetra/ Pehowa	CA (T.P)	0.00	15.00	3750	2558	68%	-	-	1	-
15	2016-17	Aug-19	Saraswati Drain R.D. 84-103 R/ Side	Kurukshetra/ Pehowa	NPV TP	0.00	20.00	5000	3456	69%	-	-	1	-
16	2016-17	Aug-19	Mohanpur Kalsa Road Km. 0-6 L+R	Kurukshetra/ Pehowa	NPV ANR	5.00	0.00	1000	657	66%	-	-	1	-

Sr. No.	Year of Plantation	Month of Monitoring	Site of Plantation	T Division/ Range	Scheme	Physical Target			Plants of Survival	Monitoring Report Survival %	Sites (no.) Survival Statistics			
						Ha	RKM	No. of Plants			< 20%	20-50%	50-70%	>70%
1	2	3	4	5	6	7	8	9	10	11	12	13	14	15
17	2016-17	Aug-19	Nanakpura Road Km. 0-4 L+R	Kurukshetra/ Pehowa	CA (TP)	0.00	5.00	1250	828	66%	-	-	1	-
18	2016-17	Aug-19	Urlana Minor Road 2-17 L+R	Kurukshetra/ Pehowa	NPV(ANR)	10.00	0.00	2000	1326	66%	-	-	1	-
19	2016-17	Aug-19	Bakhli to Ishaq Road Km. 0-3 L&R	Kurukshetra/ Pehowa	NPV (TP)	0.00	4.00	1000	657	66%	-	-	1	-
20	2016-17	Aug-19	Markhanda Distributry R.D. 78-110 L&R	Kurukshetra/ Pehowa	CA (TP)	0.00	10.00	1000	661	66%	-	-	1	-
21	2016-17	Mar-20	Ladwa Babain Road Km. 1-6 L/ R	Kurukshetra/ Thanesar	NPV T.P.	0.00	4.00	1000	692	69%	-	-	1	-
22	2016-17	Mar-20	Sunariya Road Km. 0-9 L/ R	Kurukshetra/ Thanesar	NPV T.P.	0.00	4.00	1000	662	66%	-	-	1	-
23	2016-17	Mar-20	Chapra Minor RD 0-15 L/ side	Kurukshetra/ Thanesar	NPV T.P.	0.00	9.00	2250	1596	71%	-	-	-	1
24	2016-17	Mar-20	G.T. Road Km. 181-190 L/ R	Kurukshetra/ Thanesar	CA T.P.	0.00	5.00	1250	987	79%	-	-	-	1
25	2016-17	Mar-20	G.T. Road Km. 171-173 L&R	Kurukshetra/ Thanesar	CA T.P.	0.00	4.00	1000	842	84%	-	-	-	1
26	2016-17	Nov-20	Gumthala Minor RD Thana village to Tail L+R	Kurukshetra/ Pehowa	CA/TP	0.00	4.00	1000	766	77%	-	-	-	1
27	2016-17	Nov-20	Kalsa to Zulmat to Bodhani Road KM 0-5 L+R	Kurukshetra/ Pehowa	CA/TP	0.00	4.00	1000	667	67%	-	-	1	-
28	2016-17	Nov-20	Madado to ismailabad road KM 2-4.5 L+R & Shergarh Minor RD 17-22	Kurukshetra/ Pehowa	CA/NPV	0.00	13.00	2250	1471	65%	-	-	1	-
29	2016-17	Nov-20	Kamoda to Thanesar road KM 0-4 L+R	Kurukshetra/ Thanesar	TP/CA	0.00	6.00	1500	1028	69%	-	-	1	-
30	2016-17	Nov-20	Hinori Road KM 4-7 L+R	Kurukshetra/ Thanesar	CA/TP	0.00	5.50	1375	898	65%	-	-	1	-
31	2016-17	Jan-23	Shahbad Barada Road & Damil Bandh Km 2-8 L/R, 16-20 L/R	Kurukshetra/ Thanesar	NPV (TP)	0.00	9.50	2375	1378	58%	-	-	1	-
32	2017-18	Nov-20	Narwana branch RD 232-257L&R	Kurukshetra/ Thanesar	NPV/TP	0.00	8.00	2000	1422	71%	-	-	-	1
33	2017-18	Nov-20	Ramnagar Bundh RD 22-47 L+R	Kurukshetra/ Thanesar	CA/TP	0.00	12.00	3000	2023	67%	-	-	1	-
34	2017-18	Dec-21	R.F. Nikatpura Jungle	Kurukshetra/ Pehowa	CA TP	0.00	18.00	4500	2925	65%	-	-	1	-
35	2017-18	Dec-21	Ambala - Hisaar Road Km. 24-29 (L & R)	Kurukshetra/ Thanesar	CA Campa	0.00	10.00	3300	2237	68%	-	-	1	-
36	2017-18	Dec-21	Ramnagar Bundh RD 22-47 L & R	Kurukshetra/ Thanesar	CA TP	0.00	12.00	3000	812	27%	-	1	-	-
37	2018-19	Jul-20	DUK Railway line Km 151-163 L+R	Kurukshetra/ Thanesar	CA (TP) Total 177.79 RKM	0.00	38.00	9500	7410	78%	-	-	-	1

Sr. No.	Year of Plantation	Month of Monitoring	Site of Plantation	T Division/ Range	Scheme	Physical Target			Plants of Survival	Monitoring Report Survival %	Sites (no.) Survival Statistics			
						Ha	RKM	No. of Plants			< 20%	20-50%	50-70%	>70%
1	2	3	4	5	6	7	8	9	10	11	12	13	14	15
38	2018-19	Jul-20	Thanesar Jhansa Road 0-20 L+R	Kuruksherta/ Thanesar	CA (TP) Total 177.79 RKM	0.00	0.84	210	168	80%	-	-	-	1
39	2018-19	Jul-20	DUK Railway line Km 179-180 L+R	Kuruksherta/ Thanesar	CA (TP) Total 177.79 RKM	0.00	8.00	2000	1580	79%	-	-	-	1
40	2018-19	Jul-20	DUK Railway Line KM 182-188 L+R	Kuruksherta/ Thanesar	CA (TP) Total 177.79 RKM	0.00	44.21	11052.5	9063	82%	-	-	-	1
41	2018-19	Jul-20	Jhansa Bundh RD 30-45 L+R	Kuruksherta/ Thanesar	CA (TP) Total 177.79 RKM	0.00	4.00	1000	810	81%	-	-	-	1
42	2018-19	Jul-20	Markanda Bundh RD 0-12	Kuruksherta/ Thanesar	CA (TP) Total 177.79 RKM	0.00	10.00	2500	2025	81%	-	-	-	1
43	2018-19	Jul-20	Kalyana Railway station Km185-186 L+R	Kuruksherta/ Thanesar	CA (TP) Total 177.79 RKM	0.00	5.00	1250	1075	86%	-	-	-	1
44	2018-19	Jul-20	Mohri Railway Station KM 187-188 L+R	Kuruksherta/ Thanesar	CA (TP) Total 177.79 RKM	0.00	15.00	3750	3037	81%	-	-	-	1
45	2018-19	Jul-20	Pehwa patiyala Road KM 3-12 L+R	Kurukshetra/ Pehowa	CA-TP	0.00	12.00	3000	2520	84%	-	-	-	1
46	2018-19	Jul-20	Kanthla Supply Chanal RD 0-25 L+R	Kurukshetra/ Pehowa	CA-TP	0.00	52.00	13000	10270	79%	-	-	-	1
47	2018-19	Jul-20	Karaha sahib To Adhoya Road KM0-60 L+R	Kurukshetra/ Pehowa	NPV-TP	0.00	12.00	3000	2520	84%	-	-	-	1
48	2018-19	Jul-20	Ishaq to seonsar Road KM 0-3 L+R	Kurukshetra/ Pehowa	NPV-TP	0.00	2.00	500	390	78%	-	-	-	1
49	2018-19	Jul-20	Bodha Vyamshala	Kurukshetra/ Pehowa	NPV-TP	0.00	1.00	250	220	88%	-	-	-	1
50	2018-19	Jul-20	Markanda Bundh RD 20-44 L+R	Kurukshetra/ Pehowa	NPV-TP	0.00	16.00	4000	3160	79%	-	-	-	1
51	2018-19	Jul-20	RF Barason RECT No. 12,21	Kurukshetra/ Pehowa	Native species	10.00	0.00	5000	4200	84%	-	-	-	1
52	2018-19	Jul-20	RF Barason RECT No. 21	Kurukshetra/ Pehowa	Native species	5.00		2500	1975	79%	-	-	-	1
53	2018-19	Jul-20	RF Bakhali RECT No 29,30	Kurukshetra/ Pehowa	Native species	15.00	0.00	7500	6150	82%	-	-	-	1
54	2018-19	Jul-20	RF Ramgarh RECT No. 39,40	Kurukshetra/ Pehowa	Native species	15.00	0.00	7500	5850	78%	-	-	-	1
55	2018-19	Jul-20	RF Ramgarh RECT No. 26	Kurukshetra/ Pehowa	Native species	5.00	0.00	2500	2125	85%	-	-	-	1
56	2018-19	Jul-20	RF Ramgarh RECT No, 25	Kurukshetra/ Pehowa	Native species	10.00	0.00	5000	4150	83%	-	-	-	1
57	2018-19	Jul-20	RF Ramgarh RECT No,24	Kurukshetra/ Pehowa	Native species	10.00	0.00	5000	3950	79%	-	-	-	1
58	2018-19	Jul-20	RF Seonsar RECT No. 64	Kurukshetra/ Pehowa	Native species	10.00		5000	4115	82%	-	-	-	1
59	2018-19	Jul-20	RF Seonsar RECT No. 65,74	Kurukshetra/ Pehowa	Native species	10.00	0.00	5000	3905	78%	-	-	-	1

Sr. No.	Year of Plantation	Month of Monitoring	Site of Plantation	T Division/ Range	Scheme	Physical Target			Plants of Survival	Monitoring Report Survival %	Sites (no.) Survival Statistics			
						Ha	RKM	No. of Plants			< 20%	20-50%	50-70%	>70%
1	2	3	4	5	6	7	8	9	10	11	12	13	14	15
60	2018-19	Jul-20	RF Seonsar RECT No. 85	Kurukshetra/ Pehowa	Native species	5.00	0.00	2500	1950	78%	-	-	-	1
61	2018-19	Jul-20	A/H Road KM 35-40 L+R	Kurukshetra/ Pehowa	Plantation of national Highway Shurb 500 Plants per RKM	0.00	8.00	4000	3640	91%	-	-	-	1
62	2018-19	Jul-20	A/H Road KM 48-55 L+R bye pass	Kurukshetra/ Pehowa	Plantation of national Highway Shurb 500 Plants per RKM	0.00	15.00	7500	6975	93%	-	-	-	1
63	2018-19	Jul-20	A/H Road KM 55-60 L+R	Kurukshetra/ Pehowa	Plantation of national Highway Shurb 500 Plants per RKM	0.00	9.00	4500	4243	94%	-	-	-	1
64	2018-19	Jul-20	A/H Road KM 35-45 L+R	Kurukshetra/ Pehowa	Plantation of national Highway Shurb 250 Plants per RKM	0.00	38.00	9500	8740	92%	-	-	-	1
65	2018-19	Jul-20	A/H Road KM 48-55 L+R bye pass	Kurukshetra/ Pehowa	Plantation of national Highway Shurb 250 Plants per RKM	0.00	30.00	7500	6750	90%	-	-	-	1
66	2018-19	Jul-20	A/H Road KM 55-65 L+R	Kurukshetra/ Pehowa	Plantation of national Highway Shurb 250 Plants per RKM	0.00	32.00	8000	7312	91%	-	-	-	1
67	2018-19	Nov-20	RF Barason Rect no 12,21	Kurukshetra/ Pehowa	Native Species	0.00	15.00	7500	6273	84%	-	-	-	1
68	2018-19	Jul-20	Dhirpur Railway station	Kurukshetra/ Thanesar	CA (TP) Total 177.79 RKM	0.00	0.95	238	199	84%	-	-	-	1
69	2018-19	Jul-20	RF Bir sujra	Kurukshetra/ Thanesar	CA (TP) Total 177.79 RKM	0.00	10.00	2500	2050	82%	-	-	-	1
70	2018-19	Jul-20	Left Bundh RD 0-15 L+R	Kurukshetra/ Thanesar	NPV(TP) Total 120 RKM	0.00	8.00	2000	1680	84%	-	-	-	1
71	2018-19	Jul-20	Markanda Distirbutry RD 0-15 L+R	Kurukshetra/ Thanesar	NPV(TP) Total 120 RKM	0.00	6.00	1500	1215	81%	-	-	-	1
72	2018-19	Jul-20	Bhusthla School	Kurukshetra/ Thanesar	NPV(TP) Total 120 RKM	0.00	4.00	1000	780	78%	-	-	-	1
73	2018-19	Jul-20	Jhansa to Shahabad Bundh	Kurukshetra/ Thanesar	NPV(TP) Total 120 RKM	0.00	4.00	1000	840	84%	-	-	-	1
74	2018-19	Jul-20	Thanessar distibutry RD 0-12 L+R	Kurukshetra/ Thanesar	NPV(TP) Total 120 RKM	0.00	2.00	500	390	78%	-	-	-	1

Sr. No.	Year of Plantation	Month of Monitoring	Site of Plantation	T Division/ Range	Scheme	Physical Target			Plants of Survival	Monitoring Report Survival %	Sites (no.) Survival Statistics			
						Ha	RKM	No. of Plants			< 20%	20-50%	50-70%	>70%
1	2	3	4	5	6	7	8	9	10	11	12	13	14	15
75	2018-19	Jul-20	Dholra T/ chanal from T/well No. 4 to WJC and WJC RD 143-150 Right side ki right side	Kurukshetra/ Thanesar	NPV(TP) Total 120 RKM	0.00	20.00	5000	4200	84%	-	-	-	1
76	2018-19	Jul-20	GT Road 181-190 L+R divider and service road	Kurukshetra/ Thanesar	NPV(TP) Total 120 RKM	0.00	6.00	1500	1290	86%	-	-	-	1
77	2018-19	Jul-20	DUK Railway line KM 180-184 Left side	Kurukshetra/ Thanesar	NPV(TP) Total 120 RKM	0.00	8.00	2000	1560	78%	-	-	-	1
78	2018-19	Jul-20	Damli Bundh and Damli Road RD 21-22	Kurukshetra/ Thanesar	NPV(TP) Total 120 RKM	0.00	8.00	2000	1700	85%	-	-	-	1
79	2018-19	Jul-20	GT Road 171-181 L+R	Kurukshetra/ Thanesar	NPV(TP) Total 120 RKM	0.00	4.00	1000	800	80%	-	-	-	1
80	2018-19	Jul-20	DUK railway line KM 164-167 L+R	Kurukshetra/ Thanesar	NPV(TP) Total 120 RKM	0.00	4.00	1000	790	79%	-	-	-	1
81	2018-19	Jul-20	Shahbadh Thol road KM 1-8 L+R	Kurukshetra/ Thanesar	NPV(TP) Total 120 RKM	0.00	8.00	2000	1686	84%	-	-	-	1
82	2018-19	Jul-20	Jhansha Rohti Road KM 0-3 and rohti Bundh 0 to end L+R	Kurukshetra/ Thanesar	NPV(TP) Total 120 RKM	0.00	9.00	2250	1755	78%	-	-	-	1
83	2018-19	Jul-20	Isharghar Jalkheri Road KM 0-8	Kurukshetra/ Thanesar	NPV(TP) Total 120 RKM	0.00	4.00	1000	850	85%	-	-	-	1
84	2018-19	Jul-20	Thanesar Distributry RD from Dhobi ghat to Barahamsrovar	Kurukshetra/ Thanesar	NPV(TP) Total 120 RKM	0.00	4.00	1000	810	81%	-	-	-	1
85	2018-19	Jul-20	Militray Farm Dhantori	Kurukshetra/ Thanesar	NPV(TP) Total 120 RKM	0.00	20.00	5000	4010	80%	-	-	-	1
86	2018-19	Jul-20	RF Sonti	Kurukshetra/ Thanesar	Native Species	5.00	0.00	2500	2082	83%	-	-	-	1
87	2018-19	Jul-20	A/H Road KM24-29 L+R	Kurukshetra/ Thanesar	Plantation of national Highway Shurb 500 Plants per RKM	0.00	8.00	4000	3800	95%	-	-	-	1
88	2018-19	Dec-21	Pehowa - Patiala Road Km 3 - 12 L & R	Kurukshetra/ Pehowa	CA TP	0.00	12.00	3000	1510	50%	-	-	1	-
89	2018-19	Dec-21	Markanda Bundh RD 0 - 12	Kurukshetra/ Thanesar	CA TP	0.00	10.00	2500	1198	48%	-	1	-	-
90	2018-19	Jan-23	DUK Railway Line Km 182 - 188 L/R	Kurukshetra/ Thanesar	CA (TP)	0.00	44.21	11053	5924	54%	-	-	1	-
91	2019-20	Nov-20	RF Seonsar Rect no 72	Kurukshetra/ Pehowa	TP	0.00	25.00	6250	5488	88%	-	-	-	1
92	2019-20	Nov-21	RF Seonsar Rect. - N - 72	Kurukshetra/ Pehowa	Campa TP	0.00	25.00	6250	1840	29%	-	1	-	-
93	2019-20	Jan-23	Sonti RF	Kurukshetra/ Thanesar	TP (CA)	3.47	0.00	3470	1212	35%	-	1	-	-
94	2019-20	Jan-23	SYL & Narwana Branch	Kurukshetra/ Thanesar	CA (TP)	8.71	0.00	8710	3698	42%	-	1	-	-

Sr. No.	Year of Plantation	Month of Monitoring	Site of Plantation	T Division/ Range	Scheme	Physical Target			Plants of Survival	Monitoring Report Survival %	Sites (no.) Survival Statistics			
						Ha	RKM	No. of Plants			< 20%	20-50%	50-70%	>70%
1	2	3	4	5	6	7	8	9	10	11	12	13	14	15
95	2019-20	Jan-23	Ramgarh R.F Rect 21	Kurukshetra/ Pehowa	CA (TP)	2.50	0.00	2500	1680	67%	-	-	1	-
96	2020-21	Jan-23	Fire Line RF Sonti	Kurukshetra/ Thanesar	NPV (TP)	0.00	14.00	3500	2213	63%	-	-	1	-
97	2020-21	Jan-23	Shahbad to Barara Road	Kurukshetra/ Thanesar	TP (CA)	2.64	0.00	2640	1812	69%	-	-	1	-
98	2020-21	Jan-23	SYL KM 21.5 - 27.	Kurukshetra/ Thanesar	CA (TP)	4.00	0.00	1000	684	68%	-	-	1	-
99	2020-21	Jan-23	Gumthala Minor	Kurukshetra/ Pehowa	NPV (TP)	0.00	15.00	3750	2564	68%	-	-	1	-
100	2021-22	May-22	Kheri-Majri - Gorkha Road Km 0-9 L & R	Kurukshetra/ Thanesar	CAMPA (NPV TP)	0.00	8.00	2000	1574	79%	-	-	-	1
101	2021-22	May-22	DUK Railway Line Km 174-178 L & R	Kurukshetra/ Thanesar	CAMPA (NPV TP)	0.00	7.00	1750	1241	71%	-	-	-	1
102	2021-22	May-22	Thanesar Dhand Road Km 5-12 L & R	Kurukshetra/ Thanesar	CAMPA (NPV TP)	0.00	8.00	2000	1595	80%	-	-	-	1
103	2021-22	May-22	Bhari to Bhagthala Road Km 0-17 L & R + Bhagthala Surmi Road	Kurukshetra/ Thanesar	CAMPA (NPV TP)	0.00	10.00	2500	1775	71%	-	-	-	1
104	2021-22	May-22	N K Railway line Km 76 - 81 L & R	Kurukshetra/ Thanesar	CAMPA (NPV TP)	0.00	10.00	2500	1837	73%	-	-	-	1
105	2021-22	May-22	Bateri- Rua- Sarsa Road Km 0-7 L & R	Kurukshetra/ Pehowa	CAMPA (NPV TP)	0.00	8.00	2000	1740	87%	-	-	-	1
106	2021-22	May-22	Lukhi Bandh	Kurukshetra/ Pehowa	CAMPA (NPV TP)	0.00	7.00	1750	1355	77%	-	-	-	1
107	2021-22	May-22	Saraswati Canal R.D. 0 - 25 L & R	Kurukshetra/ Pehowa	CAMPA (NPV TP)	0.00	7.00	1750	1288	74%	-	-	-	1
108	2021-22	May-22	Saraswati Drain R.D. 84 - 132 L & R, Sainsa	Kurukshetra/ Pehowa	CAMPA (NPV TP)	0.00	8.00	2000	1582	79%	-	-	-	1
109	2021-22	May-22	Saraswati Drain R.D. 84-132 L&R Morthali	Kurukshetra/ Pehowa	CAMPA (CA TP)	0.00	8.00	7100	6112	86%	-	-	-	1
110	2021-22	Jan-23	Thanesar Dand Road KM 5 - 12 L & R.	Kurukshetra/ Thanesar	NPV (TP)	0.00	8.00	2000	1425	71%	-	-	-	1
111	2021-22	Jan-23	Chammu Kalan Sonti Mehla Road Km 0-3 L/R	Kurukshetra/ Thanesar	NPV (TP)	0.00	6.00	1500	1072	71%	-	-	-	1
112	2021-22	Jan-23	Saraswati Drain RD 60 - 84 L & R.	Kurukshetra/ Pehowa	CA (TP)	10.00	0.00	10000	8000	80%	-	-	-	1
113	2021-22	Jan-23	Saraswati Drain RD 84 - 132 L & R.	Kurukshetra/ Pehowa	CA (TP)	0.00	8.00	2000	1586	79%	-	-	-	1
113			Total Kurukshetra			170.82	1040.21	359598	269862	75%	0	6	32	75
	Kaithal													
1	2014-15	Oct-16	Balu-Badsikri-Khurd Road Via Water Works Km 0-7 L/ R	Kaithal/ Kaithal	NPV (ANR)	17.00	0.00	3400	2618	77%	-	-	-	1
2	2014-15	Feb-17	Rohera Minor RD 0-25 L/ S	Kaithal/ Pundri	(ANR)	4.00	0.00	800	616	77%	-	-	-	1
3	2015-16	Jul-19	Pundri Drain RD. 30-46 L&R	Kaithal/ Pundri	CA T.P.	0.00	5.00	1250	838	67%	-	-	1	-

Sr. No.	Year of Plantation	Month of Monitoring	Site of Plantation	T Division/ Range	Scheme	Physical Target			Plants of Survival	Monitoring Report Survival %	Sites (no.) Survival Statistics			
						Ha	RKM	No. of Plants			< 20%	20-50%	50-70%	>70%
1	2	3	4	5	6	7	8	9	10	11	12	13	14	15
4	2015-16	Jul-19	Bhana Minor	Kaithal/ Pundri	Enrichment T.P.	0.00	9.50	1900	210	11%	1	-	-	-
5	2016-17	2017	Sirsa Branch RD 162-190 L/ R	Kaithal/ Pundri	T.P. (NPV)	12.00	0.00	3000	2670	89%	-	-	-	1
6	2016-17	Feb-17	Balbhera	Kaithal/ Saraswati	(T.P)	0.00	2.00	500	440	88%	-	-	-	1
7	2016-17	Dec-17	Peoda to Sega Road Km. 0-3 L&R	Kaithal/ Kaithal	CA TP	0.00	4.00	1000	860	86%	-	-	-	1
8	2016-17	Dec-17	Gulhla Kharka Road to Kharodi Road	Kaithal/ Saraswati	ANR T.P.	8.00	0.00	1600	1380	86%	-	-	-	1
9	2016-17	Dec-17	Munnarehri Minor RD 0-31 L&R	Kaithal/ Pundri	T.P.	0.00	18.00	3600	3020	84%	-	-	-	1
10	2016-17	Mar-19	Kaithal-Sirta Road KM 0-5 L/ R	Kaithal/ Kaithal	(CA, TP)	0.00	5.00	1250	951	76%	-	-	-	1
11	2016-17	Feb-20	Harsola Minor RD 0-20 L&R	Kaithal/ Kaithal	TP (CA)	0.00	7.00	1750	1174	67%	-	-	1	-
12	2016-17	Feb-20	Rajound Distry. RD 26-60	Kaithal/ Pundri	TP (CA)	0.00	8.00	2000	1378	69%	-	-	1	-
13	2017-18	Jul-20	Jadola to Bandrana Road Km 0-4 L/R	Kaithal/ Kaithal	CA (TP)	0.00	5.00	1250	924	74%	-	-	-	1
14	2017-18	Jul-20	Mastgarh Thehbutana Dera Gyan Singh Kharkada Bhuna Road Km 0-10 L/R	Kaithal/ Saraswati	CA (TP)	0.00	13.00	3250	2243	69%	-	-	1	-
15	2017-18	Nov-21	Jadola to Bandrand Road Km 0-4 L & R	Kaithal/Kaithal	Campa C.A. T.P.	0.00	5.00	1250	874	70%	-	-	-	1
16	2018-19	Mar-19	Fatehpur Escape C-5	Kaithal/ Pundri	(Tall)	0.00	20.00	5000	4351	87%	-	-	-	1
17	2018-19	Mar-21	RF Siwan Compartment No. 8,11, Part 1 &2	Kaithal/ Kaithal	CA Small	14.50	0.00	15950	11168	70%	-	-	-	1
18	2018-19	Mar-21	N.K. Railway Line KM 50-52 L&R	Kaithal/ Kaithal	CA Small	7.50	0.00	8250	5529	67%	-	-	1	-
19	2018-19	Mar-21	Fatehpur Escape C-5	Kaithal/ Pundri	NPV TP	0.00	20.00	5000	3584	72%	-	-	-	1
20	2018-19	Mar-21	R.F. Machhrehri/Bichhian Rect. 9.15	Kaithal/ Saraswati	CA Small	10.00	0.00	3695	2626	71%	-	-	-	1
21	2018-19	Nov-21	R.F. Siwan Compartment No. 8,11 Part 1 & 2	Kaithal/Kaithal	Campa C.A. S.P.	14.50	-	15950	10622	67%	-	-	1	-
22	2018-19	Nov-21	N. K. Railway Line Km 50 - 52 L & R	Kaithal/Kaithal	Campa C.A. S.P.	7.50	-	8250	5374	65%	-	-	1	-
23	2018-19	Nov-22	Teak Kathwar to Khanoda Rd 0-15 L & R	Kaithal/Kaithal	NPV- TP	0.00	2.00	500	432	86%	-	-	-	1
24	2018-19	Nov-22	Dhand Road to Khanoda Road, KM 0-4 L & R	Kaithal/Kaithal	CA- Pits	1.50	0.00	1650	1154	70%	-	-	-	1
25	2018-19	Nov-22	Franshwala to Kutubpur Road KM 0-2 L & R	Kaithal/Kaithal	NPV- TP	0.00	4.00	1000	658	66%	-	-	1	-
26	2019-20	Mar-21	R.F. Bichhian Rect No. 56-57	Kaithal/ Saraswati	NPV TP	0.00	10.00	2500	1828	73%	-	-	-	1
27	2019-20	Mar-21	R.F. Rewar Rect. No. 51-64	Kaithal/ Saraswati	NPV TP	0.00	10.00	2500	1898	76%	-	-	-	1
28	2019-20	Mar-21	Bhuna Sultania Road Km 0-5 L&R	Kaithal/ Saraswati	NPV TP	0.00	9.00	2250	2006	89%	-	-	-	1
29	2019-20	Nov-22	Jakholi to Kotra Road, KM 0-3 L & R	Kaithal/Kaithal	CA- TP	1.12	0.00	1125	851	76%	-	-	-	1
30	2019-20	Nov-22	Sangatpura Barghad Sahib to Lender Budha Khera Road, KM 0-6 L&R	Kaithal/Kaithal	CA- TP	1.63	0.00	1625	1455	90%	-	-	-	1

Sr. No.	Year of Plantation	Month of Monitoring	Site of Plantation	T Division/ Range	Scheme	Physical Target			Plants of Survival	Monitoring Report Survival %	Sites (no.) Survival Statistics			
						Ha	RKM	No. of Plants			< 20%	20-50%	50-70%	>70%
1	2	3	4	5	6	7	8	9	10	11	12	13	14	15
31	2019-20	Nov-22	Dhundwa to Ujjana Road, Km 0-6 L&R	Kaithal/Kaithal	CA- TP	1.75	0.00	1750	1301	74%	-	-	-	1
32	2020-21	Nov-22	Kaul-Faral Road, Rd 0-7	Kaithal/Pundri	NPV-TP	7.50	0.00	1875	1307	70%	-	-	-	1
33	2020-21	Nov-22	Balu-Barghadsikri Khurd to Songri Road, Km 0-6 L&R	Kaithal/Kaithal	NPV- TP	0.00	9.00	2250	1572	70%	-	-	-	1
34	2020-21	Nov-22	RF Siwan Rectangle, 361,362,401,402	Kaithal/Kaithal	CA- TP	12.91	0.00	8400	6216	74%	-	-	-	1
35	2020-21	Nov-22	Simla Minor, Km 0-24 L&R	Kaithal/Kaithal	CA- TP	2.75	0.00	2750	1847	67%	-	-	1	-
36	2020-21	Nov-22	R.F. Nauch Rect. No. 36,37	Kaithal/Saraswati	CA- Native Species	10.00	0.00	5000	3499	70%	-	-	-	1
37	2020-21	Nov-22	R.F. Kakyor Rect. No. 20	Kaithal/Saraswati	CA- Native Species	10.00	0.00	3200	2284	71%	-	-	-	1
38	2021-22	Nov-22	Karnal Dhand Road, Km 32-43	Kaithal/Pundri	NPV- TP	5.50	0.00	1375	970	71%	-	-	-	1
39	2021-22	Nov-22	NK Railway Line, Km 49-58 L & R	Kaithal/Kaithal	CA- TP	8.50	0.00	8500	6857	81%	-	-	-	1
40	2021-22	Nov-22	Sudken Distrybutry, 25-56 L&R	Kaithal/Kaithal	CA- TP	2.50	0.00	2500	1792	72%	-	-	-	1
41	2021-22	Nov-22	Batta Minor, 28-40 L&R	Kaithal/Kaithal	CA- TP	2.00	0.00	2000	1521	76%	-	-	-	1
42	2021-22	Nov-22	Khanori Minor, 0-25 L&R	Kaithal/Kaithal	CA- TP	3.00	0.00	3000	2124	71%	-	-	-	1
43	2021-22	Nov-22	Sangatpura Minor, 12 to Tail L&R	Kaithal/Kaithal	CA- TP	2.50	0.00	2500	1812	72%	-	-	-	1
44			Saraswati Canal Rd 77.5-95	Kaithal/Saraswati	NPV- TP	0.00	7.00	1750	1234	71%	-	-	-	1
44			Total Kaithal			168.16	172.50	149895	108068	72%	1	0	9	34
356			G.Total of North Circle			1093.64	2484.11	1124680	805565	72%	4	17	109	226

Monitoring and Evaluation of CAMPA SCHEME

Samples For Year of Plantation 2012-2013 to 2021-22

Year of Monitoring 2016-17, 2017-18, 2018-19, 2019-20, 2020-21, 2021-22 & 2022-23

ABSTRACT CENTRAL CIRCLE, ROHTAK

Sr. No.	Name of Division	No of Sites	Area Monitored		Plants	Survivors	Survivors Percentage	Sites (no.) Survival Statistics			
			Ha.	RKM	Monitored			< 20%	20-50%	50-70%	>70%
1	Karnal	76	218.86	567.00	275506	171640	62.30%	6	9	30	31
2	Jhajjar	77	35.75	540.15	165683	110354	66.61%	0	9	36	32
3	Panipat	68	166.83	454.26	221678	144183	65.04%	0	7	36	25
4	Rohtak	92	50.97	580.50	163887	103453	63.12%	3	5	52	32
5	Sonipat	63	65.65	466.70	191225	115333	60.31%	4	5	36	18
G.Total		376	538.058	2608.61	1017979	644963	69%	13	35	190	138

Sitewise Details of Monitoring and Evaluation of CAMPA Scheme Central Circle

Monitoring By DFO M&E, Karnal

Sr. No.	Year of Plantation	Month of Monitoring	Site of Plantation	T Division/ Range	Scheme	Physical Target			Plants of Survival	Monitoring Report Survival %	Sites (no.) Survival Statistics			
						Ha	RKM	No. of Plants			< 20%	20-50%	50-70%	>70%
1	2	3	4	5	6	7	8	9	10	11	12	13	14	15
1	2013-14	Dec-16	Sheikhupura Kurlan Road Km 0 to 4 L&R	Karnal/Assandh	CAMPA ANR	7.00	0.00	1400	1092	78%	-	-	-	1
2	2014-15	Dec-16	Kunjpora to Mugal Majra Road Km 0-3 L/R	Karnal/Karnal	CAMPA ANR(T.P)	5.00	0.00	1000	730	73%	-	-	-	1
3	2014-15	Apr-17	RF Bassi C No. 103	Karnal/Assandh	CAMPA Ridge	0.00	14.00	3650	2847	78%	-	-	-	1
4	2014-15	Apr-18	R.F. Sheikhupura	Karnal/Karnal	CAMPA NPV	0.00	16.00	8000	2850	36%	-	1	-	-
5	2015-16	Jul-16	Jhanjhari Taraori Road Km. 0-10 L/R	Karnal/Indri	CAMPA (NPV)/ANR/ T.P.	3.00	0.00	600	510	85%	-	-	-	1
6	2015-16	Jul-16	Sultan Jatpura RoadKm. 0-2 L/R	Karnal/Indri	CAMPA (NPV)/TP	0.00	4.00	1000	780	78%	-	1	-	-
7	2015-16	Dec-16	R.F. Sheikhupura	Karnal/Karnal	NPV T.P	0.00	15.00	3750	3038	81%	-	-	-	1
8	2015-16	Dec-16	Karnal to Assandh Km 36 to 43	Karnal/Assandh	CAMPA ANR/T.P.	17.00	0.00	3400	2686	79%	-	-	-	1
9	2015-16	Apr-18	Yamuna Bed (Karnal Merrut Road L&R)	Karnal/Karnal	CAMPA ANR T.P.	16.00	0.00	3200	1925	60%	-	-	1	-
10	2015-16	Apr-18	Karnal Assandh Road Km. 36 to 43	Karnal/Assandh	CAMPA ANR T.P.	17.00	0.00	3400	2115	62%	-	-	1	-
11	2015-16	Dec-18	R.F. Khanda Kheri Coup. No. 1 & 7	Karnal/Assandh	C.A. Ridge	18.00	0.00	19800	14652	74%	-	-	-	1
12	2015-16	Dec-18	R.F. Khanda Kheri Coup. No. 7	Karnal/Assandh	C.A. Ridge	9.61	0.00	9610	6727	70%	-	-	-	1
13	2015-16	Dec-18	Kachwa Behlolpur Road	Karnal/Assandh	CA Ridge	4.00	0.00	4000	2965	74%	-	-	-	1
14	2015-16	Dec-18	Nissing Drain RD Bansa Vill. To Karnal Kaithal Road	Karnal/Assandh	CA Ridge	5.00	0.00	5000	3500	70%	-	-	-	1
15	2015-16	Apr-19	R.F. Sheikhupura Jungle	Karnal/Karnal	CAMPA NPV/ T.P.	0.00	15.00	3750	2625	70%	-	-	-	1
16	2016-17	Dec-16	G.T. Road Km 141 to 146 L/R	Karnal/Indri	CAMPA (T.P)	0.00	6.00	1500	1215	81%	-	-	-	1
17	2016-17	Apr-18	N.B.K. Link RD 30-45 R/S	Karnal/Indri	CAMPA NPV	10.00	0.00	2000	1205	60%	-	-	1	-
18	2016-17	Apr-18	R.F. Bassi	Karnal/ Assandh	ANR (NPV)	16.00	0.00	3200	2410	75%	-	-	-	1
19	2016-17	Dec-18	W.J.C. Lower	Karnal/Indri	T.P. (CA)	0.00	26.00	6500	3765	58%	-	-	1	-

Sr. No.	Year of Plantation	Month of Monitoring	Site of Plantation	T Division/ Range	Scheme	Physical Target			Plants of Survival	Monitoring Report Survival %	Sites (no.) Survival Statistics			
						Ha	RKM	No. of Plants			< 20%	20-50%	50-70%	>70%
1	2	3	4	5	6	7	8	9	10	11	12	13	14	15
20	2016-17	Apr-19	Uplana to Dera Verna Road KM 0 to 3.5 L&R	Karnal/Assandh	CAMPA, TP (NPV)	0.00	6.00	1500	1140	76%	-	-	-	1
21	2016-17	Apr-19	Augmentation Canal RD. 50-55 R/S	Karnal/Karnal	CAMPA NPV (ANR)	5.00	0.00	1000	800	80%	-	-	-	1
22	2016-17	Sep-19	G.T. Road 141-146 km L/R	Karnal/Indri	CA T.P.	0.00	6.00	1500	946	63%	-	-	1	-
23	2016-17	Sep-19	Badhthal Distry. RD 0 to Khawaja ahmadpur	Karnal/Indri	CA T.P.	0.00	5.00	1250	615	49%	-	1	-	-
24	2016-17	Sep-19	Sidhpur Minor RD Badthal Disty to tail	Karnal/Indri	CA T.P.	0.00	3.00	750	593	79%	-	-	-	1
25	2016-17	Sep-19	Karsa Raison Rd km 0-3 L/R	Karnal/Indri	CA T.P.	0.00	4.00	1000	712	71%	-	-	-	1
26	2016-17	Sep-19	Raison to Hathira Km 0-3 L/R	Karnal/Indri	CA T.P.	0.00	5.00	1250	763	61%	-	-	1	-
27	2016-17	Sep-19	Faral Minor	Karnal/Indri	CA T.P.	0.00	8.00	2000	927	46%	-	1	-	-
28	2016-17	Sep-19	G.T. Road Km. 136-141 L/R Side	Karnal/Indri	CA T.P.	0.00	8.00	2000	1324	66%	-	-	1	-
29	2016-17	Sep-19	G.T. Road Km. 146-153 L/R Side	Karnal/Indri	CA T.P.	0.00	6.00	1500	1176	78%	-	-	-	1
30	2016-17	Feb-21	Uplana to Dera Verna Road	Karnal/ Assandh	NPV TP	0.00	6.00	1500	950	63%	-	-	1	-
31	2016-17	Feb-21	Nardak Distributory	Karnal/ Assandh	CA TP	0.00	14.00	3500	2280	65%	-	-	1	-
32	2016-17	Feb-21	Augmantation Canal	Karnal/ Karnal	ANR NPV TP	5.00	0.00	1000	600	60%	-	-	1	-
33	2016-17	Dec-22	Uplana to Jabhala Road	Karnal/Assandh	NPV TP	0.00	4.00	1000	366	37%	-	1	-	-
34	2016-17	Dec-22	Barota to Tubewell Channel	Karnal/Assandh	NPV TP	0.00	8.00	2000	1293	65%	-	-	1	-
35	2016-17	Dec-22	GT Road KM 136-141 L&R	Karnal/Indri	CA TP	0.00	8.00	2000	1059	53%	-	-	1	-
36	2017-18	May-18	G.T. Road 132 to 136 L/R	Karnal/Indri	CAMPA NPV T.P.	0.00	5.00	1250	935	75%	-	-	-	1
37	2017-18	Apr-19	Assandh Sirsal Road Km. 0-4 L/R	Karnal/Assandh	CAMPA, TP (NPV)	0.00	6.00	1500	1080	72%	-	-	-	1
38	2017-18	Jul-20	Uplana-Uplani Road Km 0-5 L&R	Karnal Assandh	TP NPV	0.00	5.00	1250	815	65%	-	-	1	-
39	2017-18	Jul-20	G.T. Road Km 132-136 L&R	Karnal/ Indri	TP NPV	0.00	5.00	1250	990	79%	-	-	-	1
40	2017-18	Feb-21	G. T. Road	Karnal/ Indri	NPV TP	0.00	5.00	1250	890	71%	-	-	-	1

Sr. No.	Year of Plantation	Month of Monitoring	Site of Plantation	T Division/ Range	Scheme	Physical Target			Plants of Survival	Monitoring Report Survival %	Sites (no.) Survival Statistics			
						Ha	RKM	No. of Plants			< 20%	20-50%	50-70%	>70%
1	2	3	4	5	6	7	8	9	10	11	12	13	14	15
41	2017-18	Jul-20	Khorakheri to Shekhpura road	Karnal/ Karnal	TP NPV	0.00	4.00	1000	710	71%	-	-	-	1
42	2018-19	Dec-18	Panipat to Kaithal Road 37 to 41 L/R	Karnal/Assandh	C.A. T.P.	0.00	10.00	2500	2305	92%	-	-	1	-
43	2018-19	Apr-19	S.Y.L., 42-47	Karnal/Indri	CA TP	0.00	31.00	7750	6277	81%	1	-	-	-
44	2018-19	Apr-19	R.F. Bassi C.No.	Karnal/Assandh	C.A.	0.00	14.00	3500	2940	84%	-	-	-	1
45	2018-19	Apr-19	Jamuna Bandh Rana Majra to Lalpura 0-15 L/R	Karnal/Karnal	CAMPA T.P.	0.00	40.00	10000	8100	81%	-	-	-	1
46	2018-19	Jul-20	Nardak Distri. Kaitpur Khera to Assandh Salwan Rd. Pul.	Karnal/ Assandh	CA TP	0.00	14.00	3500	2275	65%	-	-	1	-
47	2018-19	Feb-21	Panipat Kaithal Road	Karnal/ Assandh	CA TP	0.00	10.00	2500	1655	66%	-	-	1	-
48	2018-19	Jul-20	WJC RD 40-50 l/R	Karnal/ Indri	CA TP	0.00	10.00	2500	130	5%	1	-	-	-
49	2018-19	Feb-21	Indri Escape	Karnal/ Indri	CA TP	10.00	0.00	2500	1620	65%	-	-	1	-
50	2018-19	Feb-21	Yamuna Bundh	Karnal/ Karnal	CA TP	0.00	20.00	5000	2305	46%	-	1	-	-
51	2018-19	Feb-21	R.F. Baragoan	Karnal/ Karnal	CA TP	2.00	0.00	2000	1490	75%	-	-	-	1
52	2018-19	Feb-21	R.F. Shiekhpora	Karnal/ Karnal	CA Native TP	7.00	0.00	3500	2310	66%	-	-	1	-
53	2018-19	Jul-20	WJC Canal Gagsina Pull to Munal Head	Karnal/ karnal	CA TP	0.00	7.00	1750	1229	70%	-	-	1	-
54	2018-19	Feb-22	R.F. Seikhpura	Karnal/Karnal	CA Native (TP)	7.00	0.00	3500	2312	66%	-	-	1	-
55	2018-19	Feb-22	Yamuna Bandh	Karnal/Karnal	CA TP	0.00	20.00	5000	3102	62%	-	-	1	-
56	2018-19	Feb-22	Nardak Distributory Kaitpur Khera to Assandh Salwan Road Pul	Karnal/Assandh	CA TP	0.00	14.00	3500	1365	39%	-	1	-	-
57	2018-19	Dec-22	WJC Gagsina Pull to Moonak Head	Karnal/Karnal	CA TP	0.00	7.00	1750	1068	61%	-	-	1	-
58	2018-19	Dec-22	Seori Minor	Karnal/Assandh	CA TP	0.00	10.00	2500	1236	49%	-	1	-	-
59	2018-19	Dec-22	RF Bassi	Karnal/Assandh	CA TP	0.00	14.00	3500	1777	51%	-	-	1	-
60	2018-19	Dec-22	SYL RD 49-60	Karnal/Indri	CA TP	0.00	31.00	7750	1459	19%	1	-	-	-
61	2018-19	Dec-22	Kirmich to Hathira Road KM 0-2	Karnal/Indri	CA TP	0.00	4.00	1000	341	34%	-	1	-	-

Sr. No.	Year of Plantation	Month of Monitoring	Site of Plantation	T Division/ Range	Scheme	Physical Target			Plants of Survival	Monitoring Report Survival %	Sites (no.) Survival Statistics			
						Ha	RKM	No. of Plants			< 20%	20-50%	50-70%	>70%
1	2	3	4	5	6	7	8	9	10	11	12	13	14	15
62	2018-19	Dec-22	Sirsa Branch RD 90-97	Karnal/Indri	CA TP	0.00	2.00	500	73	15%	1	-	-	-
63	2019-20	Feb-21	Nilokheri Railway Station Yard	Karnal/ Indri	NPV TP	0.00	5.00	2500	1450	58%	-	-	1	-
64	2019-20	Feb-21	Sarsa Branch	Karnal/ Indri	NPV TP	0.00	20.00	5000	3500	70%	-	-	-	1
65	2019-20	Feb-21	Faisalpur Majra Kerowali	Karnal/ Karnal	CA TP	0.00	6.00	1500	1080	72%	-	-	-	1
66	2019-20	Feb-22	Sarsa Branch	Karnal/Indri	NPV TP	0.00	20.00	5000	3103	62%	-	-	1	-
67	2019-20	Dec-22	RF Bassi	Karnal/Assandh	CA TP	12.24	0.00	12236	7463	61%	-	-	1	-
68	2020-21	Dec-22	Kohand to Assandh Road L&R KM 0-16	Karnal/Karnal	NPV TP	0.00	13.00	3250	1663	51%	-	-	1	-
69	2020-21	Dec-22	Sambhli to Ramana Road L&R KM 0-5	Karnal/Karnal	NPV TP	0.00	8.00	2000	1428	71%	-	-	-	1
70	2020-21	Dec-22	Karnal to Hansi Road	Karnal/Assandh	NPV TP	0.00	8.00	2000	1316	66%	-	-	1	-
71	2020-21	Dec-22	RF Bassi	Karnal/Assandh	NPV Ridge	0.00	12.00	6000	4088	68%	-	-	1	-
72	2021-22	Dec-22	BML Canal , RD 306000-334000 L&R	Karnal/Assandh	CA TP	7.13	0.00	7130	5592	78%	-	-	-	1
73	2021-22	Dec-22	RF Bassi	Karnal/Assandh	CA TP	12.38	0.00	12380	8145	66%	-	-	1	-
74	2021-22	Dec-22	NBK Link	Karnal/Indri	CA TP	4.00	0.00	4000	772	19%	1	-	-	-
75	2021-22	Dec-22	WJC RD 0-30 L&R	Karnal/Indri	CA TP	10.00	0.00	10000	7127	71%	-	-	-	1
76	2021-22	Dec-22	Sirsa Branch RD 45-104	Karnal/Indri	CA TP	9.50	0.00	9500	943	10%	1	-	-	-
76			Total Karnal			218.86	567.00	275506	171640	62%	6	9	30	31
1	2013-14	Nov-17	Chhuchhakwas Karoli Road (MDR 130) Km 24 to 28	jhajjar/Matanhail	CAMPA T.P.	0.00	6.00	1500	985	66%	-	-	1	-
2	2014-15	Nov-17	JLN Feeder RD 290 to 318	jhajjar/Matanhail	CAMPA T.P.	0.00	10.00	2500	1750	70%	-	-	-	1
3	2014-15	Nov-17	JLN Feeder RD 102 to 104.5	jhajjar/Matanhail	CAMPA T.P.	0.00	5.68	1420	1014	71%	-	-	-	1

Sr. No.	Year of Plantation	Month of Monitoring	Site of Plantation	T Division/ Range	Scheme	Physical Target			Plants of Survival	Monitoring Report Survival %	Sites (no.) Survival Statistics			
						Ha	RKM	No. of Plants			< 20%	20-50%	50-70%	>70%
1	2	3	4	5	6	7	8	9	10	11	12	13	14	15
4	2015-16	Jan-17	Badli Pelpa Road Km 1 to 4L/R	Jhajjar/Bahadurgarh	CAMPA (T.P.)	4.50	0.00	4500	3555	79%	-	-	-	1
5	2015-16	May-18	Chhara Bypass 0-4	Jhajjar/Bahadurgarh	T.P. (C.A.)	4.50	0.00	4500	3370	75%	-	-	-	1
6	2015-16	Jan-19	Jhajjar Dadri Road Km. 0-8	Jhajjar/Jhajjar	CAMPA/ T.P.	1.00	0.00	1000	660	66%	-	-	1	-
7	2015-16	May-19	Nimli Minor RD 2- 9	Jhajjar/Mattan hail	Campa TP	1.75	0.00	1750	1190	68%	-	-	1	-
8	2016-17	May-18	Dujana to Chhara Road Km. 0-5	Jhajjar/Jhajjar	T.P. (C.A.)	0.00	4.00	1000	786	79%	-	-	-	1
9	2016-17	May-18	Bishan to Kabalpur Road Km. 0-6 L/R	Jhajjar/Jhajjar	T.P. (C.A.)	0.00	6.00	1500	1085	72%	-	-	-	1
10	2016-17	May-18	Badli Pelpa Road Km. 1 to 4	Jhajjar/Jhajjar	T.P. (CA)	0.00	5.00	1250	875	70%	-	-	-	1
11	2016-17	May-18	Jhajjar Badli Road Km. 9-13 L/R	Jhajjar/Bahadurgarh	T.P. (CA)	0.00	7.00	1750	1390	79%	-	-	-	1
12	2016-17	May-18	Chhuchhakwas to Jhajgarh Road 0-7 L/R	Jhajjar/Mattan hail	T.P. (C.A.)	0.00	10.00	2500	1571	63%	-	-	1	-
13	2016-17	May-18	Matanhail to Salhawas Road Km. 2-13	Jhajjar/Mattan hail	T.P. (C.A.)	0.00	15.00	3750	2746	73%	-	-	-	1
14	2016-17	Oct-19	Jhajjar- Subana Road Km 4 to 13	Jhajjar/Matanhail	CA T.P.	0.00	5.00	1250	855	68%	-	-	1	-
15	2016-17	Oct-19	Mundsha to Naugama Road	Jhajjar/Matanhail	Campa T.P. NPV	0.00	8.00	2000	1512	76%	-	-	-	1
16	2016-17	Oct-19	Kasni Chandaul Road Km 0-3	Jhajjar/Matanhail	Campa T.P. NPV	0.00	4.00	1000	723	72%	-	-	-	1
17	2016-17	Oct-19	Samaspur Majra to Naula Road Km 0-5	Jhajjar/Matanhail	Campa T.P. NPV	0.00	8.00	2000	1380	69%	-	-	1	-
18	2016-17	Oct-19	Matanhail to Salhawas Road	Jhajjar/Matanhail	Campa CA T.P.	0.00	15.00	3750	2553	68%	-	-	1	-
19	2016-17	Oct-19	Akheri Mundaheda Road Km 0 to 4	Jhajjar/Matanhail	Campa CA T.P.	0.00	5.00	1250	838	67%	-	-	1	-
20	2016-17	Oct-19	Subana to Chappar Road Km 0 to 5	Jhajjar/Matanhail	Campa NPV ANR	3.00	0.00	600	442	74%	-	-	-	1
21	2016-17	Oct-19	Dawla to Karoda Road Km 0 to 6 L&R	Jhajjar/Matanhail	ANR (TP) Campa	6.50	0.00	1300	963	74%	-	-	-	1
22	2016-17	Oct-19	Redhuwas to Mundaheda Road km 0 to 2.5	Jhajjar/Matanhail	Campa NPV ANR	4.50	0.00	900	708	79%	-	-	-	1
23	2016-17	Oct-19	Beri-Dighal-Kultana Road Km 5 to 19	Jhajjar/Jhajjar	Campa T.P. NPV	0.00	6.00	1500	1086	72%	-	-	-	1
24	2016-17	Oct-19	Dujana-Seria Road KM 0 to 4	Jhajjar/Jhajjar	Campa T.P. NPV	0.00	6.00	1500	977	65%	-	-	1	-

Sr. No.	Year of Plantation	Month of Monitoring	Site of Plantation	T Division/ Range	Scheme	Physical Target			Plants of Survival	Monitoring Report Survival %	Sites (no.) Survival Statistics			
						Ha	RKM	No. of Plants			< 20%	20-50%	50-70%	>70%
1	2	3	4	5	6	7	8	9	10	11	12	13	14	15
25	2016-17	Oct-19	Jhajjar Distributory 25 to 40	Jhajjar/Jhajjar	Campa CA T.P.	0.00	10.00	2500	1630	65%	-	-	1	-
26	2016-17	Oct-19	Jhajjar Distributory RD 40 to Tail	Jhajjar/Jhajjar	CA T.P.	0.00	11.00	2750	1738	63%	-	-	1	-
27	2016-17	Oct-19	Drain No. 8 Km 22 to 28	Jhajjar/Jhajjar	CA T.P.	0.00	20.00	5000	3243	65%	-	-	1	-
28	2016-17	Oct-19	SLC Minor Km 58 to 85	Jhajjar/Jhajjar	Campa CA T.P.	0.00	8.00	2000	1263	63%	-	-	1	-
29	2016-17	Oct-19	SLC Minor Km 85 to 99	Jhajjar/Jhajjar	Campa CA T.P.	0.00	8.00	2000	1303	65%	-	-	1	-
30	2016-17	Oct-19	Kulana- Koka-Patoda Road Km 0 to 2	Jhajjar/Jhajjar	Campa CA T.P.	0.00	5.00	1250	987	79%	-	-	-	1
31	2016-17	Oct-19	Nahra Nahri Road Km 4 to 13 L&R	Jhajjar/Bahadurgarh	Campa CA T.P.	0.00	7.00	1750	1242	71%	-	-	-	1
32	2016-17	Oct-19	Badli Pelpa Road Km 1 to 4 L&R	Jhajjar/Bahadurgarh	CA T.P.	0.00	5.00	1250	1030	82%	-	-	-	1
33	2016-17	Oct-19	Badli Gurgoan Road Km 1 to 9 L&R	Jhajjar/Bahadurgarh	Campa CA T.P.	0.00	9.00	2250	1750	78%	-	-	-	1
34	2016-17	Oct-19	GWS DHS Road to Chhara B.garh Road	Jhajjar/Bahadurgarh	CA T.P.	0.00	6.00	1500	965	64%	-	-	1	-
35	2016-17	Oct-19	Bahadurgarh Badli Road Km 4 to KCB Drain L&R	Jhajjar/Bahadurgarh	CA T.P.	0.00	4.00	1000	676	68%	-	-	1	-
36	2016-17	Oct-19	Nilothi Minor RD 0 to tail	Jhajjar/Bahadurgarh	Campa CA T.P.	0.00	8.00	2000	1237	62%	-	-	1	-
37	2016-17	Oct-19	GWS Km 43-45 L/s	Jhajjar/Bahadurgarh	CA T.P.	0.00	4.00	1000	643	64%	-	-	1	-
38	2016-17	Oct-19	Dulhera Distributry RD 100 to 130	Jhajjar/Bahadurgarh	CA T.P.	0.00	8.00	2000	1245	62%	-	-	1	-
39	2016-17	Oct-19	Nayagoan Bypass Km 0 to 3	Jhajjar/Bahadurgarh	Campa CA T.P.	0.00	2.00	500	408	82%	-	-	-	1

Sr. No.	Year of Plantation	Month of Monitoring	Site of Plantation	T Division/ Range	Scheme	Physical Target			Plants of Survival	Monitoring Report Survival %	Sites (no.) Survival Statistics			
						Ha	RKM	No. of Plants			< 20%	20-50%	50-70%	>70%
1	2	3	4	5	6	7	8	9	10	11	12	13	14	15
40	2016-17	Mar-21	Dujana Chhara Road, KM 0-5	Jhajjar	CA TP	0.00	4.00	1000	650	65%	-	-	1	-
41	2016-17	Mar-21	Jhajjar Distributory, RD 40-Tail	Jhajjar	CA TP	0.00	11.00	2750	1660	60%	-	-	1	-
42	2016-17	Mar-21	Jhajjar Badli Road, KM 9-13, L&R	Bahadurgarh	CA TP	0.00	7.00	1750	1340	77%	-	-	-	1
43	2016-17	Mar-21	Badli Gurgaon Road, KM 1-9, L&R	Bahadurgarh	CA TP	0.00	9.00	2250	1605	71%	-	-	-	1
44	2016-17	Mar-21	Dulhera Distributory, RD 100-130	Bahadurgarh	CA TP	0.00	8.00	2000	810	41%	-	1	-	-
45	2016-17	Mar-21	Chhuchhakwas to Jahajgarh Road, KM 0-7	Matanhail	CA TP	0.00	10.00	2500	1525	61%	-	-	1	-
46	2016-17	Mar-21	Matanhail to Salhawas Road, KM 0-13	Matanhail	CA TP	0.00	15.00	3750	2400	64%	-	-	1	-
47	2016-17	Dec-21	Badli Gurgaon Road LM 1-9 L&R	Jhajjar/Bahadurgarh	CA TP	0.00	9.00	2250	1577	70%	-	-	-	1
48	2017-18	Jan-19	Rewari Khera Road to Kheri Asshra Road	Jhajjar/Bahadurgarh	CAMPA/T.P.	0.00	4.00	1000	690	69%	-	-	1	-
49	2017-18	Aug-20	Jhajjar Farukhnagar Road, KM 0-11	Jhajjar	CA TP	0.00	8.00	2000	1420	71%	-	-	-	1
50	2017-18	Aug-20	Devarkhana to Lohat Road, KM 0-4	Bahadurgarh	TP NPV	0.00	4.00	1000	614	61%	-	-	1	-
51	2017-18	Aug-20	Kachroli Minor, RD 0-20	Matanhail	CA TP	0.00	8.00	2000	1365	68%	-	-	1	-
52	2017-18	Mar-21	JLN Feeder, RD 102-104.5	Matanhail	CA TP	0.00	13.00	3250	2810	86%	-	-	-	1
53	2017-18	Nov-22	Jahangirpur I-L Minor	Jhajjar/Jhajjar	CA TP	0.00	2.00	500	119	24%	-	1	-	-
54	2018-19	Aug-20	Kot Surha Road, KM 0-5	Jhajjar	CA TP	0.00	6.00	1500	752	50%	-	1	-	-
55	2018-19	Aug-20	KCB Drain, RD Kherka Gurjar Pull to Rohad Badli Road Pull L&R	Bahadurgarh	CA TP	0.00	7.00	1750	840	48%	-	1	-	-
56	2018-19	Aug-20	Ladayan to Mundaheera Road, KM 0-4	Matanhail	CA TP	0.00	5.00	1250	442	35%	-	1	-	-
57	2018-19	Mar-21	Tandaheri to DHS Road, KM 0-6	Bahadurgarh	CA TP	0.00	5.00	1250	475	38%	-	1	-	-

Sr. No.	Year of Plantation	Month of Monitoring	Site of Plantation	T Division/ Range	Scheme	Physical Target			Plants of Survival	Monitoring Report Survival %	Sites (no.) Survival Statistics			
						Ha	RKM	No. of Plants			< 20%	20-50%	50-70%	>70%
1	2	3	4	5	6	7	8	9	10	11	12	13	14	15
58	2018-19	Mar-21	Chhuchhakwas Minor, RD 0-20	Matanhail	CA TP	0.00	20.00	5000	2760	55%	-	-	1	-
59	2018-19	Nov-22	Jhangirpur Minor (Khungai Pull to ...)	Jhajjar/Jhajjar	CA TP	10.00	0.00	500	149	30%	-	1	-	-
60	2018-19	Nov-22	Silani to Babra Road L&R	Jhajjar/Jhajjar	NPV TP	0.00	4.00	1000	775	78%	-	-	-	1
61	2018-19	Nov-22	Beri to Kabulpur Road L&R	Jhajjar/Jhajjar	NPV TP	0.00	2.00	500	275	55%	-	-	1	-
62	2018-19	Nov-22	Chhudani-Khurman Road L&R	Jhajjar/Bahadurgarh	NPV TP	0.00	4.00	1000	419	42%	-	1	-	-
63	2018-19	Nov-22	Subana Dhakla-Bidla Road L&R	Jhajjar/Matanhail	NPV TP	0.00	8.00	2000	1297	65%	-	-	1	-
64	2018-19	Nov-22	Chhucchakwas Minor L&R (0-20 RD)	Jhajjar/Matanhail	CA TP	0.00	20.00	5000	3724	74%	-	-	-	1
65	2019-20	Mar-21	Luhari Minor, RD 25-47	Jhajjar	NPV TP	0.00	10.00	2500	1540	62%	-	-	1	-
66	2019-20	Mar-21	Chhara to Chhochi Road, KM 0-5, L&R	Bahadurgarh	CA TP	0.00	4.00	1000	650	65%	-	-	1	-
67	2019-20	Mar-21	Raiya Minor, RD 0-Karoda Road	Matanhail	NPV TP	0.00	10.00	2500	1855	74%	-	-	-	1
68	2019-20	Nov-21	Luhari Minor RD 25 to 47	Jhajjar/Jhajjar	NPV TP	0.00	10.00	2500	1705	68%	-	-	1	-
69	2019-20	Nov-22	Noona Majra to Shahpur & Desipur ...	Jhajjar/Bahadurgarh	NPV TP	0.00	4.00	1000	805	81%	-	-	-	1
70	2020-21	Nov-22	Jhangirpur Minor (Suhara Pull to Bamdoll ...)	Jhajjar/Jhajjar	NPV TP	0.00	5.00	1250	941	75%	-	-	-	1
71	2020-21	Nov-22	Chhara Minor (RD 0-15)	Jhajjar/Jhajjar	NPV Ridge	0.00	9.00	2970	1262	42%	-	1	-	-
72	2020-21	Nov-22	Dhasa Minor (RD 5-25)	Jhajjar/Bahadurgarh	NPV TP	0.00	11.00	2750	2073	75%	-	-	-	1
73	2020-21	Nov-22	Shahjanpur Village	Jhajjar/Matanhail	NPV Ridge	0.00	8.50	17000	10900	64%	-	-	1	-
74	2020-21	Nov-22	Akheri Minor L&R	Jhajjar/Matanhail	NPV TP	0.00	5.00	1250	828	66%	-	-	1	-
75	2020-21	Nov-22	Sasroli-Dadri Road L&R	Jhajjar/Matanhail	NPV TP	0.00	7.00	1750	1260	72%	-	-	-	1

Sr. No.	Year of Plantation	Month of Monitoring	Site of Plantation	T Division/ Range	Scheme	Physical Target			Plants of Survival	Monitoring Report Survival %	Sites (no.) Survival Statistics			
						Ha	RKM	No. of Plants			< 20%	20-50%	50-70%	>70%
1	2	3	4	5	6	7	8	9	10	11	12	13	14	15
76	2021-22	Nov-22	GWS Canal	Jhajjar/Bahadurgarh	CA TP	0.00	4.97	1243	693	56%	-	-	1	-
77	2021-22	Nov-22	Patuwas Distributary	Jhajjar/Matanhail	NPV TP	0.00	18.00	4500	2975	66%	-	-	1	-
77			Total Jhajjar			35.75	540.15	165683	110354	67%	0	9	36	32
*	2013-14	Sep-17	Lohari Minor RD 50-57	Panipat/Panipat	R/W (CAMPA)	-	18*	9000*	0	0	इस रीच पर CAMPA Scheme के तहत वर्ष 2013-14 में 18 RKM कार्य किया गया है। जब जांच एवं मूल्यांकन कार्य किया जा रहा था तो सम्बन्धित स्टाफ द्वारा बताया गया कि इस रीच पर 18 त्ज़ड की जगह 15 त्ज़ड कार्य किया गया है जबकि प्र0मु0व0सं0, हरि0 पंचकूला से प्राप्त फाईनल ए0पी0ओ0 अनुसार वर्ष 2013-14 में दो कार्य 18 त्ज़ड व 15 त्ज़ड कार्य किया हुआ दर्शाया गया है। च् के अनुसार यह ध्मतसंचपदह का केस बनता है। मौके पर दिखाये गये पौधारोपण की सफलता भी कम प्रतीत होती है। व0म0ओ से अनुरोध है कि आप अपने स्तर पर चैकिंग का कार्य करवा लें।			
1	2014-15	Mar-17	Samalkha Beholi Road Drain L/R	Panipat/Samalkha	CAMPA NPV ANR TP	5.00	0.00	1000	760	76%	-	-	-	1
2	2014-15	Sep-17	G.T. Road to Khalila Road Via Naryana Road	Panipat/Samalkha	ANR CAMPA T.P.	10.00	-	2000	1220	61%	-	-	1	-
*	2014-15	Feb-18	Drain No. 2 Rd. 60 to 80	Panipat/Panipat	CAMPA ANR (T.P.)	12.5*	0.00	2500*	-	-	सफलता प्रतिशत मौके पर पाए गए पौधों की ए0पी0ओ0 के अनुसार 12 5 हैक्टेयर / 2500 पौधों की है। Diversion of Forest Land के तहत व0रा0 की रिपोर्ट के अनुसार 768 पौधे प्रभावित दिखाए गए हैं। इस बारे आपसे अनुरोध है कि अपने स्तर पर जांच करवाकर व0रा0ओ की रिपोर्ट में अंकित पौधों को मिलाकर सफलता प्रतिशत मान ली जाए।			
3	2014-15	Nov-18	Panipat to Gohana Road Km. 22-24.5 L/S	Panipat/Panipat	Campa NPV Ridge	0.00	10.00	5000	3150	63%	-	-	1	-
4	2015-16	Apr-16	Ishrana to Karad Road Km 0-4 L/R	Panipat/Panipat	CAMPA (NPV)	0.00	3.00	600	468	78%	-	-	-	1
5	2015-16	Apr-16	Ishrana Vill. P.L.	Panipat/Panipat	CAMPA	5.00	0.00	8330	4248	51%	-	-	1	-
6	2015-16	Nov-18	Binjhol Minor	Panipat/Panipat	T.P. Ridge	0.00	10.00	5000	3400	68%	-	-	1	-
7	2016-17	Nov-18	Delhi Branch RD 13.5 to 50	Panipat/Panipat	CAMPA T.P.	0.00	32.14	8035	5385	67%	-	-	1	-
8	2016-17	Feb-20	Beghampur Drain R.D. Assandh To Tail	Panipat/Panipat	TP (NPV) CAMPA	0.00	5.00	1250	892	71%	-	-	-	1
9	2016-17	Feb-20	G.T. Road to Diwana Khalila Road K.M. 0 to 6 L&R	Panipat/Panipat	TP (NPV) Campa	0.00	4.00	1000	652	65%	-	-	1	-

Sr. No.	Year of Plantation	Month of Monitoring	Site of Plantation	T Division/ Range	Scheme	Physical Target			Plants of Survival	Monitoring Report Survival %	Sites (no.) Survival Statistics			
						Ha	RKM	No. of Plants			< 20%	20-50%	50-70%	>70%
1	2	3	4	5	6	7	8	9	10	11	12	13	14	15
10	2016-17	Feb-20	Bandari Road To Ahar Road 5 -11	Panipat/Panipat	TP (NPV) Campa	0.00	7.00	560	365	65%	-	-	1	-
11	2016-17	Feb-20	Old Bhadsai canal R.D. 37 to 52	Panipat/Panipat	ANR (NPV) CAMPA	40.00	0.00	8000	5904	74%	-	-	-	1
12	2016-17	Feb-20	Delhi Branch, Delhi Perlal RD 13.5 to 50	Panipat/Panipat	TP (CA) CAMPA	0.00	32.14	8035	5012	62%	-	-	1	-
13	2016-17	Feb-20	Dumiyana to Kurana Road k.M. 0 to 6 L&R	Panipat/Panipat	ANR (NPV) CAMPA	10.00	0.00	2000	1250	63%	-	-	1	-
14	2016-17	Feb-20	Madaluda Wai Wassier Adiyana Road KM 1- 4 & 1-3	Panipat/Panipat	ANR (NPV) CAMPA	10.00	0.00	1200	750	63%	-	-	1	-
15	2016-17	Dec-20	Police Chowki to Hait Road KM 0 to 3 L&R Side	Panipat/ Panipat	Campa ANR TP	5.00	0.00	1000	680	68	-	-	1	-
16	2017-18	Aug-20	New Urlana Minor RD 0 to tail (L&R)	Panipat/ Panipat	TP NPV	0.00	9.00	2250	1582	70	-	-	1	-
17	2017-18	Dec-20	New Urlana Minor	Panipat/ Panipat	Campa NPV TP	0.00	9.00	2250	1400	62	-	-	1	-
18	2017-18	Aug-20	Duk Railway Line KM 74 to 80	Panipat/ Samalkha	TP NPV	0.00	13.00	3250	1250	38	-	1	-	-
19	2017-18	Dec-20	Railway Line KM 74 to 80 L/Side	Panipat/ Samalkha	TP NPV	0.00	13.00	3250	1105	3400%	-	1	-	-
20	2017-18	Oct-21	New Urlana Miner R.D. 0 to tail L & R	Panipat/Panipat	NPV TP	-	9.00	2250	1532	68%	-	-	1	-
21	2017-18	Oct-21	DUK Railway Line KM 74 to 80	Panipat/Samalkha	NPV TP Campa	-	13.00	3250	2342	72%	-	-	-	1
22	2017-18	Jan-23	Kakoda to Chamrara Km. 0-4 L&R	Panipat/Panipat	NPV TP	0.00	2.00	500	253	51%	-	-	1	-
23	2018-19	Nov-18	Khalila to Bursham Road Km. 0 to 4 L/R	Panipat/Samalkha	CAMPA NPV T.P.	0.00	3.00	750	690	92%	-	-	-	1
24	2018-19	Aug-20	Old Rohtak Canal Shera to Madlauda Area	Panipat/ Panipat	CA TP	0.00	29.01	7252	5345	7400%	-	-	-	1
25	2018-19	Aug-20	Madlauda Minor	Panipat/ Panipat	CA TP	0.00	6.00	1500	1035	6900%	-	-	1	-
26	2018-19	Dec-20	Old Rohtak Canal	Panipat/ Panipat	Campa CA	0.00	29.01	7250	5370	7400%	-	-	-	1
27	2018-19	Dec-20	Delhi Parllel RD 13 to 32 L/Side	Panipat/ Panipat	Campa CA TP	0.00	29.96	6740	3641	5400%	-	-	1	-

Sr. No.	Year of Plantation	Month of Monitoring	Site of Plantation	T Division/ Range	Scheme	Physical Target			Plants of Survival	Monitoring Report Survival %	Sites (no.) Survival Statistics			
						Ha	RKM	No. of Plants			< 20%	20-50%	50-70%	>70%
1	2	3	4	5	6	7	8	9	10	11	12	13	14	15
28	2018-19	Aug-20	Drain No.2 RD 187 to 204 L&R	Panipat/ Samalkha	CA TP	0.00	20.00	5000	2200	4400%	-	1	-	-
29	2018-19	Dec-20	Drain No.2 RD 187 to 204 L&R	Panipat/ Samalkha	CAMPA CA	0.00	20.00	5000	2250	4500%	-	1	-	-
30	2018-19	Dec-20	Samalkha to Hathwala Road Km. 0-12	Panipat/ Samalkha	Campa NPV TP	0.00	13.00	3250	1985	6100%	-	-	1	-
31	2018-19	Oct-21	Samalkha to Chulkana to Dandar Road KM 0-8	Panipat/Samalkha	NPV TP	-	8.00	2000	1302	65%	-	-	-	1
32	2018-19	Oct-21	Rakeshra Bega Road to Datoli Road KM 0 to 5	Panipat/Samalkha	NPV TP	-	6.00	1500	1021	68%	-	-	1	-
33	2018-19	Mar-22	Bapoli to Tahrpur Road, KM 0 to 8	Panipat/Samalkha	CAMPA-TP (NPV) @250 Plants per RKM	6.00	-	1500	692	46%	-	1	-	-
34	2018-19	Mar-22	Barana to Rana Majra Road, KM 0 to 6	Panipat/Samalkha	CAMPA-TP (NPV) @250 Plants per RKM	6.00	-	1500	1029	69%	-	-	1	-
35	2018-19	Jan-23	Rakashera to Datoli Road Km. 0 to 5	Panipat/Samalkha	NPV TP	0.00	5.00	1250	763	61%	-	-	1	-
36	2018-19	Jan-23	Hathwala to Khojkipur Road Km. 0 to 7	Panipat/Samalkha	NPV TP	0.00	4.00	1000	560	56%	-	-	1	-
37	2018-19	Jan-23	Matloda Minor RD 25 to 54 L&R	Panipat/Panipat	CA TP	0.00	6.00	1500	917	61%	-	-	1	-
38	2019-20	Dec-20	JPR Railway Line Km 46 to 64 L&R	Panipat/ Panipat	Campa CA	2.00	0.00	2000	1720	8600%	-	-	-	1
39	2019-20	Dec-20	Mohali to Kurad Km. 0 to 3.5	Panipat/ Samalkha	Campa NPV	0.00	6.00	1500	1170	7800%	-	-	-	1
40	2019-20	Dec-20	Railway Line KM 65 to 74 L/Side	Panipat/ Samalkha	Campa CA	3.00	0.00	3000	1655	5500%	-	-	1	-
41	2019-20	Oct-21	Delhi Parallel RD 83 to 106 L&R	Panipat/Panipat	CA TP	3.00	-	3000	2582	86%	-	-	-	1
42	2019-20	Oct-21	JPR Railway Line Km 46 to 64 L&R	Panipat/Panipat	CA TP	2.00	-	2000	1521	76%	-	-	-	1
43	2019-20	Oct-21	Railway Line KM 65 to 74 L/side	Panipat/Samalkha	CA TP	3.00	-	3000	2167	72%	-	-	-	1

Sr. No.	Year of Plantation	Month of Monitoring	Site of Plantation	T Division/ Range	Scheme	Physical Target			Plants of Survival	Monitoring Report Survival %	Sites (no.) Survival Statistics			
						Ha	RKM	No. of Plants			< 20%	20-50%	50-70%	>70%
1	2	3	4	5	6	7	8	9	10	11	12	13	14	15
44	2019-20	Mar-22	Railway Line KM 65 to 74 R/Side	Panipat/Samalkha	CAMPA -TP (CA) @1000 Plants per Ha	2.00	0.00	2000	1214	61%	-	-	1	-
45	2019-20	Mar-22	Mohali to Kurad, 0 to 3.5	Panipat/Samalkha	CAMPA-TP (NPV) @250 Plants per	0.00	6.00	1500	1209	81%	-	-	-	1
46	2019-20	Mar-22	JPR Railway Line, KM 64 to 66 L & R	Panipat/Panipat	CAMPA -TP (CA) @1000 Plants /Ha	1.30	0.00	2000	1029	51%	-	-	1	-
47	2019-20	Jan-23	Drain No. 2 to Bapoli Road	Panipat/Samalkha	CA TP	1.03	0.00	1031	802	78%	-	-	-	1
48	2019-20	Jan-23	Bapoli to Sanoli Road	Panipat/Samalkha	CA TP	1.00	0.00	1000	711	71%	-	-	-	1
49	2019-20	Jan-23	Nohra Drain RD 0 to 43 L&R	Panipat/Panipat	CA TP	1.00	0.00	1000	615	62%	-	-	1	-
50	2020-21	Mar-22	Drain No. 2, 150 to 187 L & R	Panipat/Samalkha	CA TP	9.75	0.00	9750	4779	49%	-	1	-	-
51	2020-21	Mar-22	Drain No. 2, 187 to 204	Panipat/Samalkha	CA TP	0.00	16.00	8000	6874	86%	-	-	-	1
52	2020-21	Mar-22	Khojkipur to Hathwala & Rakshera to Simbal Garh Yamuna Bund	Panipat/Samalkha	CA TP	5.00	0.00	5000	3389	68%	-	-	1	-
53	2020-21	Mar-22	Nohra Drain	Panipat/Panipat	CAMPA -TP (CA) @1000 Plants per Ha	4.00	0.00	3145	2351	75%	-	-	-	1
54	2020-21	Mar-22	Ahulana Minor RD 7 to 28 L & R	Panipat/Panipat	CAMPA-TP (NPV) @250 Plants per	0.00	10.00	2500	1905	76%	-	-	-	1
55	2020-21	Mar-22	Hansi Branch RD 30 to 40 L & R	Panipat/Panipat	CAMPA -TP (CA) @1000 Plants /Ha	0.00	20.00	10000	8006	80%	-	-	-	1
56	2020-21	Mar-22	Panipat to Bhandari Road, KM 7 to 17 L & R	Panipat/Panipat	CAMPA -TP (CA) @1000 Plants /Ha	0.00	10.00	2500	1668	67%	-	-	1	-
57	2020-21	Jan-23	Khojkipur to Hathwala & Rakshera to Yamuna Bandh	Panipat/Samalkha	CA TP	5.00	0.00	5000	3240	65%	-	-	1	-
58	2020-21	Jan-23	Beholi to Passina Road Km. 0-4.5 L&R	Panipat/Samalkha	NPV TP	0.00	8.00	2000	1286	64%	-	-	1	-

Sr. No.	Year of Plantation	Month of Monitoring	Site of Plantation	T Division/ Range	Scheme	Physical Target			Plants of Survival	Monitoring Report Survival %	Sites (no.) Survival Statistics			
						Ha	RKM	No. of Plants			< 20%	20-50%	50-70%	>70%
1	2	3	4	5	6	7	8	9	10	11	12	13	14	15
59	2020-21	Jan-23	Drain No. 2 L&R (RD 80-105)	Panipat/Samalkha	CA TP	5.50	0.00	5500	3608	66%	-	-	1	-
60	2020-21	Jan-23	Panipat Drain No. 2 RD 150-187	Panipat/Samalkha	CA TP	9.75	0.00	9750	6387	66%	-	-	1	-
61	2020-21	Jan-23	Nohra Drain Khasra No. 99, 100, 101	Panipat/Panipat	CA TP	4.00	0.00	4000	2295	57%	-	-	1	-
62	2020-21	Jan-23	Drain No. 2 RD 45 to 52 L&R	Panipat/Panipat	NPV TP	0.00	8.00	2000	1497	75%	-	-	-	1
63	2021-22	Jan-23	Ahulana Minor RD 106-140	Panipat/Samalkha	CA TP	3.00	0.00	3000	1935	65%	-	-	1	-
64	2021-22	Jan-23	Samalkaha to Israna Road Km. 6 to 12	Panipat/Samalkha	NPV TP	0.00	6.00	1500	1190	79%	-	-	-	1
65	2021-22	Jan-23	Panipat Drain No. 1	Panipat/Samalkha	CA TP	3.00	0.00	3000	2220	74%	-	-	-	1
66	2021-22	Jan-23	Sanoli to Jalalpur II Road Km. 0-7 L/R	Panipat/Samalkha	CA TP	0.00	6.00	1500	1043	70%	-	-	-	1
67	2021-22	Jan-23	Seenk to Chhichrana	Panipat/Panipat	NPV TP	0.00	8.00	2000	1365	68%	-	-	1	-
68	2021-22	Jan-23	Nai Nala Drain RD 55-70	Panipat/Panipat	CA TP	1.50	0.00	1500	350	23%	-	1	-	-
68			Total Panipat			166.83	454.26	221678	144183	65%	0	7	36	25
1	2014-15	Feb-19	Rohtak Jhajjar Road Km. 3-8 L/R	Rohtak/Rohtak	CA T.P	0.00	10.00	2500	1655	66%	-	-	1	-
2	2016-17	Aug-19	Rohtak Gohana Road KM 7-14	Rohtak/ Rohtak	NPV TP	0.00	4.00	1000	652	65%	-	-	1	-
3	2016-17	Aug-19	Brahmanwas to Khidwali Road KM 0-5	Rohtak/ Rohtak	CA TP	0.00	4.00	1000	794	79%	-	-	-	1
4	2016-17	Aug-19	Jassia to Dhamar Road L&R	Rohtak/ Rohtak	CA TP	0.00	5.00	1250	1020	82%	-	-	-	1
5	2016-17	Aug-19	Dhamar to Brahmanwas Minor	Rohtak/ Rohtak	CA TP	0.00	4.00	1000	682	68%	-	-	1	-
6	2016-17	Aug-19	Kahni to Dhamar Road L&R	Rohtak/ Rohtak	CA TP	0.00	4.00	1000	732	73%	-	-	-	1
7	2016-17	Aug-19	BSB Canal L&R	Rohtak/ Rohtak	CA TP	0.00	8.00	2000	1468	73%	-	-	-	1

Sr. No.	Year of Plantation	Month of Monitoring	Site of Plantation	T Division/ Range	Scheme	Physical Target			Plants of Survival	Monitoring Report Survival %	Sites (no.) Survival Statistics			
						Ha	RKM	No. of Plants			< 20%	20-50%	50-70%	>70%
1	2	3	4	5	6	7	8	9	10	11	12	13	14	15
8	2016-17	Aug-19	Kaloi to Poolangi Road L&R	Rohtak/ Rohtak	CA TP	0.00	4.00	1000	670	67%	-	-	1	-
9	2016-17	Aug-19	HSIICD Rohtak	Rohtak/ Rohtak	NPV TP	0.00	9.00	2250	1644	73%	-	-	-	1
10	2016-17	Aug-19	Pehrawar to Bhambeva Road	Rohtak/ Rohtak	CA TP	0.00	4.00	1000	673	67%	-	-	1	-
11	2016-17	Aug-19	Karontha to Pehrawar Road KM 0-5	Rohtak/ Rohtak	CA TP	0.00	8.00	2000	1206	60%	-	-	1	-
12	2016-17	Aug-19	Meham to Bharan Road	Rohtak/Meham	CA TP	0.00	5.00	1250	979	78%	-	-	-	1
13	2016-17	Aug-19	Jind Road to Gharothi Chiri Road	Rohtak/Meham	CA TP	0.00	8.00	2000	1673	84%	-	-	-	1
14	2016-17	Aug-19	Chiri Minor RD 0 to tail	Rohtak/Meham	CA TP	0.00	6.00	1500	1078	72%	-	-	-	1
15	2016-17	Aug-19	Madina to Girawar Road	Rohtak/Meham	CA TP	0.00	4.00	1000	825	83%	-	-	-	1
16	2016-17	Aug-19	Bainsy Minor RD 0 to tail	Rohtak/Meham	CA TP	0.00	6.00	1500	918	61%	-	-	1	-
17	2016-17	Aug-19	Kirsola Minor RD 54 to tail	Rohtak/Meham	CA TP	0.00	4.00	1000	622	62%	-	-	1	-
18	2016-17	Aug-19	Mali Minor RD Hisar Border to tail	Rohtak/Meham	CA TP	0.00	4.00	1000	612	61%	-	-	1	-
19	2016-17	Aug-19	BSB Canal RD 40-60 R/Side	Rohtak/Meham	CA TP	0.00	8.00	2000	1235	62%	-	-	1	-
20	2016-17	Apr-20	Meham to Bharan Road	Rohtak/ Mehah	CA TP	0.00	5.00	1250	810	65%	-	-	1	-
21	2016-17	Apr-20	Jind Road to Gharothi Chiri Raod	Rohtak/ Mehah	CA TP	0.00	8.00	2000	920	46%	-	1	-	-
22	2016-17	Apr-20	Chiri Minor RD 0 to tail	Rohtak/ Mehah	CA TP	0.00	6.00	1500	945	63%	-	-	1	-
23	2016-17	Apr-20	Meham Drain RD Basana Puli to Bhiwani Road	Rohtak/ Mehah	NPV ANR	10.00	0.00	2000	1280	64%	-	-	1	-
24	2016-17	Apr-20	Drain no-8 RD maroudi pull to Bhalamb Pull	Rohtak/ Mehah	NPV ANR	10.00	0.00	2000	1320	66%	-	-	1	-
25	2016-17	Apr-20	Drain no-8 RD Bhalamb Pli to Masudpur Puli	Rohtak/ Mehah	NPV ANR	10.00	0.00	2000	1260	63%	-	-	1	-
26	2016-17	Apr-20	Madina to Girawar Road	Rohtak/ Mehah	CA TP	0.00	4.00	1000	720	72%	-	-	-	1

Sr. No.	Year of Plantation	Month of Monitoring	Site of Plantation	T Division/ Range	Scheme	Physical Target			Plants of Survival	Monitoring Report Survival %	Sites (no.) Survival Statistics			
						Ha	RKM	No. of Plants			< 20%	20-50%	50-70%	>70%
1	2	3	4	5	6	7	8	9	10	11	12	13	14	15
27	2016-17	Apr-20	Bainsy Minor RD 0 to tail	Rohtak/ Meham	CA TP	0.00	6.00	1500	918	61%	-	-	1	-
28	2016-17	Apr-20	Kirsola Minor RD 54 to tail	Rohtak/ Meham	CA TP	0.00	4.00	1000	622	62%	-	-	1	-
29	2016-17	Apr-20	Mali Minor RD Hisar Border to tail	Rohtak/ Meham	CA TP	0.00	4.00	1000	612	61%	-	-	1	-
30	2016-17	Apr-20	BSB Canal RD 40-60 R/Side	Rohtak/ Meham	CA TP	0.00	8.00	2000	1242	62%	-	-	1	-
31	2016-17	Apr-20	BSB Canal RD 28-40 L/R	Rohtak/ Meham	CA TP	0.00	10.00	2500	875	35%	-	1	-	-
32	2016-17	Apr-20	Kahanaur Distributroy RD 124 to 140	Rohtak/ Meham	CA TP	0.00	8.00	2000	1310	66%	-	-	1	-
33	2016-17	Apr-20	Rohtak Distributory	Rohtak/ Rohtak	NPV ANR	10.00	0.00	2000	100	5%	1	-	-	-
34	2016-17	Apr-20	Jassia to Dhamar Road L&R	Rohtak/ Rohtak	CA TP	0.00	5.00	1250	825	66%	-	-	1	-
35	2016-17	Apr-20	BSB Canal L&R	Rohtak/ Rohtak	CA TP	0.00	8.00	2000	1210	61%	-	-	1	-
36	2016-17	Apr-20	Kiloi to pOolangi Road L&R	Rohtak/ Rohtak	CA TP	0.00	4.00	1000	662	66%	-	-	1	-
37	2016-17	Apr-20	HSI IDC Rohtak	Rohtak/ Rohtak	NPV TP	0.00	9.00	2250	1395	62%	-	-	1	-
38	2016-17	Apr-20	Brahmanwas to Sanghi Road Km.-4L/R	Rohtak/ Rohtak	CA TP	0.00	6.00	1500	1065	71%	-	-	-	1
39	2016-17	Apr-20	Karontha to Pehrawar Road Km 0-3 L&R	Rohtak/ Rohtak	CA TP	0.00	8.00	2000	1240	62%	-	-	1	-
40	2016-17	Apr-20	Bhutiya Minor RD 0 To tail L&R	Rohtak/ Rohtak	CA TP	0.00	30.00	7500	2250	30%	-	1	-	-
41	2016-17	Apr-20	Jassia Drain	Rohtak/ Rohtak	NPV ANR	0.00	7.00	1400	142	10%	1	-	-	-
42	2016-17	Apr-20	HSI IDC Rohtak	Rohtak/ Rohtak	NPV TP	0.00	10.00	2500	1525	61%	-	-	1	-
43	2016-17	Nov-21	Jassia to Dhamar Road L&R	Rohtak/Rohtak	CA TP	0.00	5.00	1250	826	66%	-	-	1	-
44	2016-17	Nov-21	DHS Road KM 100-106	Rohtak/Meham	NPV TP	0.00	25.00	6250	4563	73%	-	-	-	1
45	2017-18	Feb-19	Kherawat to Dighal Chulana Road L/R	Rohtak/Rohtak	CA T.P	0.00	8.00	2000	1480	74%	-	-	-	1
46	2017-18	Aug-20	Rohtak to Bhiwani Railway line	Rohtak/ Meham	CA TP	0.00	8.00	2000	1520	76%	-	-	-	1
47	2017-18	Aug-20	Bhaloth Minor RD 0-tail	Rohtak/ Rohtak	CA TP	0.00	7.00	1750	1172	67%	-	-	1	-
48	2017-18	Aug-20	JLN Feeder RD 156 to 179	Rohtak/ Rohtak	CA TP	0.00	4.00	1000	620	62%	-	-	1	-
49	2017-18	Nov-21	Rohtak to Bhiwani Railway Line	Rohtak/Meham	CA TP	1.50	0.00	2000	1321	66%	-	-	1	-

Sr. No.	Year of Plantation	Month of Monitoring	Site of Plantation	T Division/ Range	Scheme	Physical Target			Plants of Survival	Monitoring Report Survival %	Sites (no.) Survival Statistics			
						Ha	RKM	No. of Plants			< 20%	20-50%	50-70%	>70%
1	2	3	4	5	6	7	8	9	10	11	12	13	14	15
50	2017-18	Jan-23	Kharawar to Dighal-Chuliana Road	Rohtak/Rohtak	CA(TP)	0.00	8.00	2000	1388	69%	-	-	1	-
51	2017-18	Jan-23	Brahmanwas to Dhamar	Rohtak/Rohtak	CA(TP)	0.00	3.00	750	369	49%	-	1	-	-
52	2017-18	Jan-23	Raja Kaccha Goher	Rohtak/Meham	CA(TP)	0.00	7.00	1750	65	4%	1	-	-	-
53	2017-18	Jan-23	Kahnour to Nigana Road	Rohtak/Meham	CA(TP)	0.00	4.00	1000	614	61%	-	-	1	-
54	2018-19	Aug-20	Meham Beri RD Km 7-17	Rohtak/ Meham	CA TP	0.00	6.00	1500	1065	71%	-	-	-	1
55	2018-19	Aug-20	Pilana Minor	Rohtak/ Meham	CA TP	0.00	8.00	2000	1522	76%	-	-	-	1
56	2018-19	Aug-20	JSB canal	Rohtak/ Rohtak	CA TP	0.00	12.00	3000	1890	63%	-	-	1	-
57	2018-19	Nov-21	JSB Canal	Rohtak/Rohtak	CA TP	0.00	12.00	3000	2160	72%	-	-	-	1
58	2018-19	Mar-22	Kalanur Bypass	Rohtak/Meham	Campa TP	0.00	6.00	1500	942	63%	-	-	1	-
59	2018-19	Mar-22	Gudhan Minor	Rohtak/Meham	CA TP	0.00	5.00	1250	771	62%	-	-	1	-
60	2018-19	Mar-22	Farmana Bedwa Samain Road	Rohtak/Meham	CA TP	0.00	6.00	1500	1050	70%	-	-	-	1
61	2018-19	Mar-22	Meham Beri Road	Rohtak/Meham	CA TP	0.00	5.00	1500	808	54%	-	-	1	-
62	2018-19	Mar-22	Hasangarh to Samchana Matindu Road	Rohtak/Rohtak	NPV TP	0.00	5.00	1250	786	63%	-	-	1	-
63	2018-19	Jan-23	Granawati to Sndana Road L/R	Rohtak/Rohtak	NPV(TP)	0.00	3.00	750	330	44%	-	1	-	-
64	2018-19	Jan-23	Rohtak-Gohana Railway Line	Rohtak/Rohtak	CA TP	0.00	2.00	500	293	59%	-	-	1	-
65	2018-19	Jan-23	Kahnor-Jaitpur-Balamb Road	Rohtak/Meham	CA TP	0.00	3.00	750	390	52%	-	-	1	-
66	2018-19	Jan-23	Farmana to Bhainsy Road	Rohtak/Meham	NPV(TP)	0.00	4.00	1000	598	60%	-	-	1	-
67	2019-20	Nov-21	DJ Railway Line 87 to 93.4 KM	Rohtak/Meham	Campa	0.00	16.00	4000	2921	73%	-	-	-	1
68	2019-20	Mar-22	D.J. Railway Line L/R	Rohtak/Meham	CA TP	4.00	0.00	4000	2440	61%	-	-	1	-
69	2019-20	Mar-22	Rohtak Distributary	Rohtak/Rohtak	CA TP	2.18	0.00	2180	1827	84%	-	-	-	1

Sr. No.	Year of Plantation	Month of Monitoring	Site of Plantation	T Division/ Range	Scheme	Physical Target			Plants of Survival	Monitoring Report Survival %	Sites (no.) Survival Statistics			
						Ha	RKM	No. of Plants			< 20%	20-50%	50-70%	>70%
1	2	3	4	5	6	7	8	9	10	11	12	13	14	15
70	2019-20	Jun-22	Meham to Bhaini to Jatai and Dhanana Road	Rohtak/Meham	NPV TP	0.00	8.00	2000	1535	77%	-	-	-	1
71	2019-20	Jun-22	Meham to Badesra Road RD 0-8	Rohtak/Meham	NPV TP	0.00	7.00	1750	1055	60%	-	-	1	-
72	2019-20	Jun-22	Rohtak Distributary	Rohtak/Rohtak	NPV TP	0.00	7.00	1750	1175	67%	-	-	1	-
73	2019-20	Jan-23	Karontha-Baland Road L/R	Rohtak/Rohtak	NPV TP	0.00	5.00	1250	805	64%	-	-	1	-
74	2020-21	Mar-22	Sunderpur to Titoli Road L/R	Rohtak/Meham	NPV TP	0.00	3.00	750	546	73%	-	-	-	1
75	2020-21	Mar-22	BSB Canal L/side	Rohtak/Meham	NPV TP	0.00	10.00	2500	1772	71%	-	-	-	1
76	2020-21	Mar-22	Behlmba to Sisar L/R side	Rohtak/Meham	NPV TP	0.00	8.00	2000	1435	72%	-	-	-	1
77	2020-21	Mar-22	Drain No. 8	Rohtak/Rohtak	NPV TP	0.00	5.00	1250	876	70%	-	-	-	1
78	2020-21	Mar-22	DJ Railway Line Sampla Yard	Rohtak/Rohtak	NPV TP	0.00	10.00	2500	1775	71%	-	-	-	1
79	2020-21	Mar-22	Rohtak South Bypass to Old Sugarmill	Rohtak/Rohtak	NPV TP	0.00	5.00	1250	908	73%	-	-	-	1
80	2020-21	Jun-22	Behlba to Sissar Road L&R	Rohtak/Meham	NPV TP	0.00	8.00	2000	1437	72%	-	-	-	1
81	2020-21	Jun-22	DJ Railway Line Near Sampla Station	Rohtak/Rohtak	NPV TP	0.00	10.00	2500	1665	67%	-	-	1	-
82	2020-21	Jan-23	Drain No. 8	Rohtak/Rohtak	NPV(TP)	0.00	5.00	1250	843	67%	-	-	1	-
83	2020-21	Jan-23	Behlba-Sisar Road	Rohtak/Meham	NPV(TP)	0.00	8.00	2000	1578	79%	-	-	-	1
84	2020-21	Jan-23	Bhairo-Bhaini to Badesra Road L/R	Rohtak/Meham	NPV(TP)	0.00	6.00	1500	1092	73%	-	-	-	1
85	2020-21	Jan-23	BSB Canal L/Side RD 46-60	Rohtak/Meham	NPV(TP)	0.00	10.00	2500	1537	61%	-	-	1	-
86	2021-22	Jun-22	Kalanaur to Nigana Sanghera Road	Rohtak/Meham	NPV TP	0.00	6.00	1500	968	65%	-	-	1	-
87	2021-22	Jun-22	Kalanaur Minor	Rohtak/Meham	NPV TP	0.00	8.00	2000	1150	58%	-	-	1	-
88	2021-22	Jun-22	Garnawathi Sec.4 & 5	Rohtak/Rohtak	NPV TP	0.00	10.00	2500	1765	71%	-	-	-	1

Sr. No.	Year of Plantation	Month of Monitoring	Site of Plantation	T Division/ Range	Scheme	Physical Target			Plants of Survival	Monitoring Report Survival %	Sites (no.) Survival Statistics			
						Ha	RKM	No. of Plants			< 20%	20-50%	50-70%	>70%
1	2	3	4	5	6	7	8	9	10	11	12	13	14	15
89	2021-22	Jan-23	NH-71 Rohtak-Jhajjar Road km 357-359 L&R	Rohtak/Rohtak	CA TP	1.29	0.00	322	241	75%	-	-	-	1
90	2021-22	Jan-23	Raja Kaccha Goher	Rohtak/Meham	NPV Alkali	2.00	0.00	2000	1202	60%	-	-	1	-
91	2021-22	Jan-23	Kahnour to Nigana-Sanghera Road	Rohtak/Meham	NPV (TP)	0.00	6.00	1500	1010	67%	-	-	1	-
92	2021-22	Jan-23	Meham Minor	Rohtak/Meham	NPV (TP)	0.00	4.50	1485	966	65%	-	-	1	-
92			Total Rohtak			50.97	580.50	163887	103453	63%	3	5	52	32
1	2015-16	Jan-22	Pai Distributry RD 18 to 38	Sonipat/Rai	NPV TP	0.00	15.00	3750	2541	68%	-	-	1	-
2	2016-17	Mar-19	Majra Kheri Nayth Jouli Road	Sonipat/Gohana	CAMPA T.P.	0.00	10.00	2500	1900	76%	-	-	-	1
3	2016-17	Nov-19	Garwal Nijampur Road	Sonipat/Gohana	TP (CA) Campa	0.00	6.00	1500	935	62%	-	-	1	-
4	2016-17	Nov-19	Sargthal Dubheta Road	Sonipat/Gohana	TP (CA) Campa	0.00	5.00	1250	814	65%	-	-	1	-
5	2016-17	Nov-19	Butana Gangana Siwana Road	Sonipat/Gohana	TP (CA) Campa	0.00	8.00	2000	1249	62%	-	-	1	-
6	2016-17	Nov-19	Israna Distributory	Sonipat/Gohana	TP (CA) Campa	0.00	5.00	1250	827	66%	-	-	1	-
7	2016-17	Nov-19	Rithal Drain	Sonipat/Gohana	TP (CA) Campa	0.00	8.00	2000	1324	66%	-	-	1	-
8	2016-17	Nov-19	Butana Distributory	Sonipat/Gohana	TP (CA) Campa	0.00	10.00	2500	1587	63%	-	-	1	-
9	2016-17	Nov-19	Sunder Branch	Sonipat/Gohana	TP (CA) Campa	0.00	9.00	2250	1447	64%	-	-	1	-
10	2016-17	Nov-19	Butana Distributory	Sonipat/Gohana	TP (CA) Campa	0.00	10.00	2500	1528	61%	-	-	1	-
11	2016-17	Nov-19	Dahmer Minor	Sonipat/Gohana	Ridge (CA) Campa	0.00	15.00	7500	4653	62%	-	-	1	-
12	2016-17	Nov-19	Bali Minor	Sonipat/Gohana	Ridge (CA) Campa	0.00	7.50	3750	2665	71%	-	-	-	1
13	2016-17	Nov-19	Sisana Farmana Road 0-10	Sonipat/Rai	ANR (NPV) Campa	7.00	0.00	1400	1017	73%	-	-	-	1
14	2016-17	Nov-19	Silana Kheri Dahiya Road	Sonipat/Rai	TP (NPV) Campa	0.00	10.00	2500	1852	74%	-	-	-	1
15	2016-17	Nov-19	Bidhlan Ridhau Road	Sonipat/Rai	TP (NPV) Campa	0.00	4.00	1000	794	79%	-	-	-	1

Sr. No.	Year of Plantation	Month of Monitoring	Site of Plantation	T Division/ Range	Scheme	Physical Target			Plants of Survival	Monitoring Report Survival %	Sites (no.) Survival Statistics			
						Ha	RKM	No. of Plants			< 20%	20-50%	50-70%	>70%
1	2	3	4	5	6	7	8	9	10	11	12	13	14	15
16	2016-17	Nov-19	Sohti Minor	Sonipat/Rai	Ridge (CA) Campa	0.00	12.00	6000	3723	62%	-	-	1	-
17	2016-17	Nov-19	Delhi Branch 238-246	Sonipat/Rai	ANR (NPV) Campa	6.00	0.00	1200	867	72%	-	-	-	1
18	2016-17	Nov-19	Yamuna Bundh (Baroli to M.S. Road)	Sonipat/Rai	TP (CA) Campa	0.00	6.00	1500	932	62%	-	-	1	-
19	2016-17	Nov-19	Yamuna bandh Jhundpur to Jagdishpur	Sonipat/Rai	TP (CA) Campa	0.00	4.00	1000	663	66%	-	-	1	-
20	2016-17	Nov-19	SS majra-Bidhalan Road KM 0-4 L&R	Sonipat/Sonipat	TP (CA) CAMPA	0.00	5.00	1250	1014	81%	-	-	-	1
21	2016-17	Nov-19	Ahulana-Naya Bans Road KM 0-3 L&R	Sonipat/Sonipat	Ridge (CA) Campa	0.00	2.60	1300	871	67%	-	-	1	-
22	2016-17	Nov-19	Murthal-Mukinpur Road KM 0-3 L&R	Sonipat/Sonipat	TP (CA) NPV	0.00	7.00	1750	1286	73%	-	-	-	1
23	2016-17	Nov-19	Sardhana Dist. RD 0-16 L&R	Sonipat/Sonipat	TP (CA) CAMPA	0.00	12.00	3000	1955	65%	-	-	1	-
24	2016-17	Nov-19	Narayna Minor RD 0-12 L&R	Sonipat/Sonipat	TP (CA) CAMPA	0.00	8.00	2000	1388	69%	-	-	1	-
25	2016-17	Nov-19	Delhi Branch RD 160 to 185 L&R	Sonipat/Sonipat	TP (CA) CAMPA	0.00	7.00	1750	0	0%	1	-	-	-
26	2016-17	Nov-19	Sardhana Dist. RD 0-9 L&R	Sonipat/Sonipat	Ridge (CA) Campa	0.00	4.60	2300	1467	64%	-	-	1	-
27	2016-17	Nov-19	CLC RD 220-238 L/side	Sonipat/Sonipat	ANR (NPV) Campa	9.00	0.00	1800	1033	57%	-	-	1	-
28	2016-17	Jan-21	Murthal-Mukinpur road	Sonepat	NPV (TP)	0.00	7.00	1750	1070	61%	-	-	1	-
29	2016-17	Jan-21	Sardhana Distributary	Sonepat	CA (TP)	0.00	17.00	4250	1440	48%	-	1	-	-
30	2016-17	Jan-21	Bajana Shamri road	Gohana	CA (TP)	0.00	6.00	1500	1070	71%	-	-	-	1
31	2016-17	Jan-21	Butana Distributary	Gohana	CA (TP)	0.00	10.00	2500	1560	62%	-	-	1	-
32	2016-17	Jan-21	Rithal Drain	Gohana	CA (Ridge)	0.00	23.50	11750	8930	76%	-	-	-	1
33	2016-17	Jan-21	Silana Kheri Dahiya road	Rai	NPV (ANR)	10.00	0.00	2000	1320	66%	-	-	1	-
34	2016-17	Jan-21	Sisana Farmana road	Rai	NPV (ANR)	7.00	0.00	1400	860	61%	-	-	1	-
35	2016-17	Jan-21	Sisana Sehri road	Rai	NPV (ANR)	4.00	0.00	800	480	60%	-	-	1	-
36	2016-17	Jan-22	Rithal Drain	Sonipat/Gohana	CA Ridge	0.00	23.50	11750	8578	73%	-	-	-	1
37	2016-17	Jan-22	Butana Radd Side	Sonipat/Gohana	CA Ridge	0.00	18.50	9250	6198	67%	-	-	1	-
38	2017-18	Mar-19	Ghasoli-Pipli Khera Via Umedgarh Road Km. 0-5 L/R	Sonipat/Sonipat	CA T.P.	0.00	5.00	1250	950	76%	-	-	-	1

Sr. No.	Year of Plantation	Month of Monitoring	Site of Plantation	T Division/ Range	Scheme	Physical Target			Plants of Survival	Monitoring Report Survival %	Sites (no.) Survival Statistics			
						Ha	RKM	No. of Plants			< 20%	20-50%	50-70%	>70%
1	2	3	4	5	6	7	8	9	10	11	12	13	14	15
39	2017-18	Jan-21	Ghasoli-Pipali khera via Umedgarh road	Sonepat	CA (TP)	0.00	5.00	1250	652	52%	-	-	1	-
40	2017-18	Jan-21	BSB	Sonepat	CA (TP)	0.00	5.00	1250	752	60%	-	-	1	-
41	2017-18	Jan-21	Guhna Minor	Sonepat	CA (TP)	0.00	7.00	1750	1140	65%	-	-	1	-
42	2017-18	Jan-21	Moi to Kahni road	Gohana	CA (TP)	0.00	6.00	1500	1025	68%	-	-	1	-
43	2017-18	Jan-21	Ramgarh Minor	Gohana	CA (TP)	0.00	12.00	3000	1920	64%	-	-	1	-
44	2017-18	Jan-21	Jattola Minor	Rai	CA (TP)	0.00	20.00	5000	3310	66%	-	-	1	-
45	2017-18	Jan-21	Khewra Deepalpur road	Rai	NPV (TP)	0.00	4.00	1000	550	55%	-	-	1	-
46	2018-19	Jan-21	SS Majra Mohana road	Sonepat	CA (TP)	0.00	6.00	1500	1065	71%	-	-	-	1
47	2018-19	Jan-21	Garhi to Nayat road	Gohana	CA (TP)	0.00	5.00	1250	950	76%	-	-	-	1
48	2018-19	Jan-21	Bangar Minor	Gohana	CA (TP)	0.00	5.00	2500	1825	73%	-	-	-	1
49	2018-19	01/2022	JLN Feedar 39 to 67	Sonipat/Gohana	NPV TP	0.00	10.00	2500	1825	73%	-	-	-	1
50	2019-20	Jan-21	Khanpur Shamri road	Gohana	NPV (TP)	0.00	10.50	2625	2080	79%	-	-	-	1
51	2021-22	May-22	BSB-83-102	Sonipat/Gohana	CAMPA NPV TP	0.00	9.00	2250	1127	50%	-	-	1	-
52	2021-22	May-22	Rohtak Distributary R.D 20-40	Sonipat/Gohana	CAMPA CA TP	2.15	0.00	2150	1088	51%	-	-	1	-
53	2021-22	May-22	Drain No.3 RD 0-20	Sonipat/Gohana	CAMPA NPV TP	2.00	0.00	2000	730	37%	-	1	-	-
54	2021-22	May-22	Ghilor Minor	Sonipat/Gohana	CAMPA NPV Ridge	0.00	3.75	1875	1211	65%	-	-	1	-
55	2021-22	May-22	Butana Branch RD 60-80	Sonipat/Gohana	CAMPA NPV (Ridge)	0.00	15.25	7625	6241	82%	-	-	-	1
56	2021-22	May-22	NH-334-B Attached Khewra PLPA sec. 4-5	Sonipat/Rai	CAMPA NPV TP	8.50	0.00	8500	4666	55%	-	-	1	-
57	2021-22	May-22	Gorad Minor Sisana Kharkhoda	Sonipat/Rai	CAMPA NPV Ridge	0.00	8.00	4000	1542	39%	-	1	-	-
58	2021-22	May-22	Delhi Branch	Sonipat/Rai	CAMPA NPV Ridge	0.00	4.00	2000	622	31%	-	1	-	-
59	2021-22	May-22	Sultanpur Minor Karala	Sonipat/Rai	NPV Ridge	0.00	14.00	7000	393	6%	1	-	-	-

Sr. No.	Year of Plantation	Month of Monitoring	Site of Plantation	T Division/ Range	Scheme	Physical Target			Plants of Survival	Monitoring Report Survival %	Sites (no.) Survival Statistics			
						Ha	RKM	No. of Plants			< 20%	20-50%	50-70%	>70%
1	2	3	4	5	6	7	8	9	10	11	12	13	14	15
60	2021-22	May-22	Bawana Distributary	Sonipat/Rai	NPV Ridge	0.00	16.00	8000	5188	65%	-	-	1	-
61	2021-22	May-22	1-L Minor RD 0-40	Sonipat/Sonipat	CAMPA CA TP	4.00	0.00	4000	709	18%	1	-	-	-
62	2021-22	May-22	Rajpura Dist. RD 45-65	Sonipat/Sonipat	CA TP	3.00	0.00	3000	460	15%	1	-	-	-
63	2021-22	May-22	BSB RD 0-25	Sonipat/Sonipat	CA TP	3.00	0.00	3000	1474	49%	-	1	-	-
63			Total Sonipat			65.65	466.70	191225	115333	60.31%	4	5	36	18
376			G.Total Central Circle			538.06	2608.61	1017979	644963	63.36	13	35	190	138

Monitoring and Evaluation of CAMPA SCHEME

Samples For Year of Plantation 2012-2013 to 2022-23

Year of Monitoring 2016-17, 2017-18, 2018-19, 2019-20, 2020-21, 2021-22 & 2022-23

ABSTRACT WEST CIRCLE, HISAR

Sr. No.	Name of Division	No of Sites	Area Monitored		Plants Monitored	Survivors	Survivors Percentage	Sites (no.) Survival Statistics			
			Ha	RKM				< 20%	20-50%	50-70%	>70%
1	Bhiwani	118	163.35	958.11	333860.00	231646.00	69.38%	2	10	41	65
2	Fatehabad	48	106.30	452.58	137584.00	94304.00	69.00%	0	1	18	29
3	Hisar	117	267.96	1104.74	518958.00	341395.00	65.78%	5	12	46	54
4	Jind	59	162.85	296.00	113164.00	80507.00	71.14%	4	2	20	33
5	Charkhi-Dadri	42	15.00	511.88	130970.00	77688.00	59.32%	1	6	25	10
6	Sirsa	96	217.91	904.10	357362.00	245759.00	68.77%	1	8	43	44
Total		480	933.374	4227.41	1591898	1071299	67%	13	39	193	235

Sitewise Details of Monitoring and Evaluation of CAMPA Scheme West Circle

Monitoring By DFO M&E, Hisar

Sr. No.	Year of Plantation	Month of Monitoring	Site of Plantation	T Division/ Range	Scheme	Physical Target			Plants of Survival	Monitoring Report Survival %	Sites (no.) Survival Statistics			
						Ha	RKM	No. of Plants			< 20%	20-50%	50-70%	>70%
1	2	3	4	5	6	7	8	9	10	11	12	13	14	15
1	2013-14	Oct-16	Dadri-Loharu Road Km 16-27 L/R	Bhiwani/Badhra	ANR	20.00	0.00	4000	2440	61%	-	-	1	-
2	2013-14	Feb-17	Bhiwani to Loharu Road Km 42-52 L/R	Bhiwani/Loharu	(ANR) NPV	7.00	0.00	1400	770	55%	-	-	1	-
3	2013-14	Feb-17	Kashni Minor RD 0-13 L/R	Bhiwani/Loharu	(ANR) NPV	6.00	0.00	1200	660	55%	-	-	1	-
4	2014-15	Oct-16	Koharu Canal RD 17-25 L/R	Bhiwani/Charkhi/Dadri	T.P.	0.00	14.37	3592	2550	71%	-	-	-	1
5	2014-15	Feb-18	Haroda Distry. RD. 0-22 L/R	Bhiwani/Badra	CA T.P.	0.00	8.24	2060	1175	57%	-	-	1	-
6	2014-15	Feb-18	Nandha Minor RD. 0-20 L/R	Bhiwani/Badra	CA T.P.	0.00	12.42	3106	1740	56%	-	-	1	-
7	2014-15	Feb-18	Loharu to Suhausra Road Km. 2 to 6	Bhiwani/Loharu	CAMPA	0.00	7.34	1835	701	38%	-	1	-	-
8	2015-16	Apr-16	Tosham-Behal Road Km 5.14 L/R	Bhiwani/Tosham	T.P.	5.00	0.00	5000	3800	76%	-	-	-	1
9	2015-16	Apr-16	Tosham-Behal Road Km 14-22 and Bhusan to Bhariwas Road Km 0.2 L/R	Bhiwani/Tosham	T.P.	5.00	0.00	5000	3550	71%	-	-	-	1
10	2015-16	Sep-17	NH-52 (Old NH-65) Km 143-158 R/Side and Km 143-148 L/Side	Bhiwani/Siwani	NPV T.P	10.00	0.00	11000	7810	71%	-	-	-	1
11	2015-16	Feb-18	Badhwana Distry. RD. 0-50 L/R	Bhiwani/Dadri	CA T.P.	6.00	0.00	6000	3420	57%	-	-	1	-
12	2015-16	Feb-18	Loharu Feeder RD. 33-50 L/R	Bhiwani/Dadri	CA T.P.	4.00	0.00	4000	2200	55%	-	-	1	-
13	2015-16	Feb-18	Hansi - Bhiwani Road Km. 3-9 L/R	Bhiwani/Tosham	NPV ANR	10.00	0.00	2000	700	35%	-	1	-	-
14	2016-17	Feb-17	N.H. 52km 143-158 L/R	Bhiwani/Siwani	T.P.	0.00	27.00	8910	8108	91%	-	-	-	1
15	2016-17	Feb-18	Makrani - Santokhpura - Mahrana Road & Santokhpura P.H.C.	Bhiwani/Dadri	CA T.P.	0.00	11.00	2750	1981	72%	-	-	-	1
16	2016-17	Feb-18	Badra - Digawa Road Km. 0-10 L/R	Bhiwani/Badra	ANP NPV	15.00	0.00	3000	1500	50%	-	-	1	-
17	2016-17	Feb-18	Dagroli Minor RD. 10-30 L/R	Bhiwani/Badra	NPV T.P.	0.00	15.00	3750	2550	68%	-	-	1	-
18	2016-17	Feb-18	Jhojhu - Satnali Road Km. 10-20 L/R	Bhiwani/Badra	NPV T.P.	0.00	15.00	3750	2475	66%	-	-	1	-
19	2016-17	Feb-18	Kakroli Minor RD. 0-18 L/R	Bhiwani/Badra	ANR	20.00	0.00	4000	2561	64%	-	-	1	-
20	2016-17	Feb-18	NH-65 Km. 143 - 158 L/R &	Bhiwani/Siwani	NPV	0.00	27.00	8910	6327	71%	-	-	-	1
21	2016-17	Feb-18	Simli Mod to Sungerpur Road Km. 0-8 L/R	Bhiwani/Bhiwani	CA T.P.	0.00	10.00	2500	1700	68%	-	-	1	-
22	2016-17	Aug-19	Simly Sungerpur Road Km. 0-8 L/R	Bhiwani/Bhiwani	T.P.	0.00	10.00	2500	1630	65%	-	-	1	-
23	2016-17	Aug-19	Kairu Minor RD. 32-55 L/R	Bhiwani/Bhiwani	ANR NPV	10.00	0.00	2000	1300	65%	-	-	1	-
24	2016-17	Aug-19	Legha Minor RD. 0-11 L/R	Bhiwani/Bhiwani	T.P. CA	0.00	5.00	1250	737	59%	-	-	1	-
25	2016-17	Aug-19	Legha Minor RD. 11 to Tail L/R	Bhiwani/Bhiwani	T.P. CA	0.00	5.00	1250	712	57%	-	-	1	-
26	2016-17	Aug-19	Sirsi Mr. RD 0-Tail L&R	Bhiwani/Loharu	T.P. CA	0.00	10.00	2500	1452	58%	-	-	1	-
27	2016-17	Aug-19	Jhumpa Behal Road Km. 14-19 L&R	Bhiwani/Loharu	T.P. CA	0.00	8.40	2100	1156	55%	-	-	1	-
28	2016-17	Aug-19	Baganwala Pinjo Khera Road Km. 0-9 L/R	Bhiwani/Tosham	CA T.P.	0.00	9.00	2250	1400	62%	-	-	1	-
29	2016-17	Aug-19	Nigana Canal RD. 18-35 L/R	Bhiwani/Tosham	CA T.P.	0.00	8.00	2000	700	35%	-	1	-	-
30	2016-17	Aug-19	Nigana Canal RD. 35-40 L/R	Bhiwani/Tosham	CA T.P.	0.00	3.00	750	225	30%	-	1	-	-
31	2016-17	Aug-19	NH-65 Km. 143-158 R/Side, Km. 143-148 L/Side, Km. 143-158 R/Side, Km. 143-148 L/Side	Bhiwani/Siwani	NPV	0.00	27.00	8910	6237	70%	-	-	-	1
32	2016-17	Dec-20	Legha Minor RD 0-11 L/R	Bhiwani/ Bhiwani	CATP	0.00	5.00	1250	683	55%	-	-	1	-

Sr. No.	Year of Plantation	Month of Monitoring	Site of Plantation	T Division/ Range	Scheme	Physical Target			Plants of Survival	Monitoring Report Survival %	Sites (no.) Survival Statistics			
						Ha	RKM	No. of Plants			< 20%	20-50%	50-70%	>70%
1	2	3	4	5	6	7	8	9	10	11	12	13	14	15
33	2016-17	Dec-20	Simli to Sungarpur Road Km 0-8 L/R	Bhiwani/ Bhiwani	CATP	0.00	10.00	2500	1405	56%	-	-	1	-
34	2016-17	Dec-20	Sirsi Minor RD 0-Tail	Bhiwani/ Loharu	CATP	0.00	10.00	2500	1450	58%	-	-	1	-
35	2016-17	Dec-20	Nigana Canal RD 18-35	Bhiwani/ Tosham	CATP	0.00	8.00	2000	413	21%	-	1	-	-
36	2016-17	Dec-20	Nigana Canal RD 35-40	Bhiwani/ Tosham	CATP	0.00	3.00	750	160	21%	-	1	-	-
37	2016-17	Feb-22	BKS Railway Line Km. 173-190	Bhiwani/ Loharu	CA T.P. CAMPA	0.00	16.92	4230	2370	56%	-	-	1	-
38	2017-18	Dec-20	Bamla Minor RD 0-47	Bhiwani/ Bhiwani	CATP	0.00	15.00	3750	2089	56%	-	-	1	-
39	2017-18	Dec-20	Swai Madhopur Railway Line	Bhiwani/ Loharu	CATP	0.00	17.00	4250	2422	57%	-	-	1	-
40	2017-18	Dec-20	Hansi to Tosham Road Km. 20-27 L/R	Bhiwani/ Tosham	CATP	0.00	10.00	2500	1214	49%	-	1	-	-
41	2017-18	Feb-22	Gujrani Distry RD. 0-17 R/Side	Bhiwani/ Bhiwani	CA T.P. CAMPA	0.00	6.42	1605	514	32%	1	-	-	-
42	2017-18	Feb-22	Bawani Khera - Baliyali Road Km. 0-4	Bhiwani/ Tosham	CA T.P. CAMPA	0.00	4.00	1000	780	78%	-	-	-	1
43	2017-18	Feb-22	Jattu Lohari - Mandhan Road Km. 0-4 L/R	Bhiwani/ Tosham	CA T.P. CAMPA	0.00	4.00	1000	700	70%	-	-	-	1
44	2017-18	Feb-22	Sagwan to Dhani Mahu Road Km. 3-10 L/R	Bhiwani/ Tosham	CA T.P. CAMPA	0.00	8.00	2000	1200	60%	-	-	1	-
45	2017-18	Feb-22	NH-52 Km. 150-158 R/Side	Bhiwani/ Siwani	NH CAMPA	0.00	30.00	9900	5644	57%	-	-	1	-
46	2017-18	Dec-22	Jattu Lohari Mandhana Road Km. 0-4 L/R	Bhiwani/ Tosham	CA T.P.	0.00	4.00	1000	780	78%	-	-	-	1
47	2017-18	Dec-22	Bawani Khera - Baliyali Road Km. 0-4 L/R	Bhiwani/ Tosham	CA T.P.	0.00	4.00	1000	750	75%	-	-	-	1
48	2018-19	Aug-18	Lohwara to Bhagvi Road Km. 0-5 L/R	Bhiwani/Charkhi/Da dri	CA T.P.	0.00	12.00	3000	2640	88%	-	-	-	1
49	2018-19	Aug-18	Tosham to Bhiwani Road Km. 5-9 L/R	Bhiwani/Tosham	CA T.P.	0.00	3.00	750	720	96%	-	-	-	1
50	2018-19	Aug-18	Mandholi PLA	Bhiwani/Siwani	CA T.P.	11.00	0.00	5500	5390	98%	-	-	-	1
51	2018-19	Aug-18	Bhim Stadium & Orphan House	Bhiwani/Bhiwani	CA T.P.	0.00	4.00	1000	960	96%	-	-	-	1
52	2018-19	Oct-18	Badeshara Minor RD. 0-14	Bhiwani/Bhiwani	CA T.P.	0.00	5.00	1250	875	70%	-	-	-	1
53	2018-19	Oct-18	Kitlana Distry. RD. 47-58	Bhiwani/Bhiwani	CA T.P.	0.00	4.00	1000	800	80%	-	-	-	1
54	2018-19	Mar-19	Satnali to Loharu Road Km. 7-12.5 L/R	Bhiwani/ Loharu	CA T.P.	0.00	10.00	2500	2050	82%	-	-	-	1
55	2018-19	Mar-19	Siwani - Singhani Road Km. 0-9	Bhiwani/ Siwani	CA T.P.	0.00	35.00	8750	6125	70%	-	-	-	1
56	2018-19	Mar-19	Siwani - Singhani Road Km. 22-25 L/R	Bhiwani/Tosham	CA T.P.	0.00	5.00	1250	975	78%	-	-	-	1
57	2018-19	Mar-19	Kharak - Sahdawa Road Km. 0-9 L/R	Bhiwani/Tosham	CA T.P.	0.00	10.00	2500	1875	75%	-	-	-	1
58	2018-19	Mar-19	Jamalpur - Bawani Khera Road Km. 0-7 L/R	Bhiwani/Tosham	CA T.P.	0.00	8.00	2000	1600	80%	-	-	-	1
59	2018-19	Mar-19	Sora Disty. RD. 10-22 L/R	Bhiwani/Badhra	CA	0.00	8.00	2000	1600	80%	-	-	-	1

Sr. No.	Year of Plantation	Month of Monitoring	Site of Plantation	T Division/ Range	Scheme	Physical Target			Plants of Survival	Monitoring Report Survival %	Sites (no.) Survival Statistics			
						Ha	RKM	No. of Plants			< 20%	20-50%	50-70%	>70%
1	2	3	4	5	6	7	8	9	10	11	12	13	14	15
60	2018-19	Mar-19	Dhoka - Dina P/Land and Kaluwal P/Land	Bhiwani/Badhra	State	6.00	0.00	3000	2460	82%	-	-	-	1
61	2018-19	Mar-19	Hariya Mehandi to Kakroli Road	Bhiwani/Badhra	State	0.00	10.00	2500	2125	85%	-	-	-	1
62	2018-19	Aug-19	Siwani to Singhani Road Km. 0-22 L/R	Bhiwani/Siwani	NPV T.P.	0.00	35.00	8750	5688	65%	-	-	1	-
63	2018-19	Aug-19	Isharwal to Miran Road Km. 3-6 L/R	Bhiwani/Siwani	T.P.	0.00	12.00	3000	2160	72%	-	-	-	1
64	2018-19	Aug-19	Dang Minor RD. 0-33	Bhiwani/Bhiwani	T.P. CA	0.00	5.00	1250	1025	82%	-	-	-	1
65	2018-19	Aug-19	Gujrani Minor RD. 0 to Tail	Bhiwani/Bhiwani	T.P. CA	0.00	5.00	1250	980	78%	-	-	-	1
66	2018-19	Aug-19	Kitlana Distry. RD. 47-58 L/R	Bhiwani/Bhiwani	NPV T.P.	0.00	4.00	1000	900	90%	-	-	-	1
67	2018-19	Aug-19	Kaluwas - Gujrani Road	Bhiwani/Bhiwani	T.P. CA	0.00	5.00	1250	938	75%	-	-	-	1
68	2018-19	Aug-19	Badesra Minor RD. 0-14 L/R	Bhiwani/Bhiwani	T.P. CA	0.00	5.00	1250	875	70%	-	-	-	1
69	2018-19	Aug-19	Nangal Aproach Road	Bhiwani/Loharu	NPV T.P.	0.00	5.00	1250	774	62%	-	-	1	-
70	2018-19	Aug-19	Satnali Loharu Road Km. 7-12.5 L/R	Bhiwani/Loharu	CA T.P.	0.00	10.00	2500	2050	82%	-	-	-	1
71	2018-19	Dec-20	Jui feeder RD 88-105 R/Side	Bhiwani/ Bhiwani	CATP	0.00	10.00	2500	475	19%	1	-	-	-
72	2018-19	Dec-20	Nakipur-Nangal Road Km 0-11 L/R	Bhiwani/ Loharu	CAMPA CATP	0.00	15.00	3750	2107	56%	-	-	1	-
73	2018-19	Dec-20	Satnali Loharu Road Km 7-12.5 L/R	Bhiwani/ Loharu	CAMPA CATP	0.00	10.00	2500	1705	68%	-	-	1	-
74	2018-19	Dec-20	Siwani-Singhani Road Km. 0-6 L/R	Bhiwani/ Siwani	CAMPA/CAT P	0.00	10.00	2500	2174	87%	-	-	-	1
75	2018-19	Feb-22	Kaluwas - Gujrani Road Km. 0-3 L/R	Bhiwani/ Bhiwani	CA T.P. CAMPA	0.00	5.00	1250	702	56%	-	-	1	-
76	2018-19	Feb-22	Badesra Minor RD. 0-14 L/R	Bhiwani/ Bhiwani	CA T.P. CAMPA	0.00	5.00	1250	350	28%	-	1	-	-
77	2018-19	Feb-22	Gujrani Minor RD. 0-12 L/R	Bhiwani/ Bhiwani	CA T.P. CAMPA	0.00	5.00	1250	338	27%	-	1	-	-
78	2018-19	Feb-22	Kasni Minor RD. 0-Tail & Gokalpura Distry RD. 5-14 L/Side	Bhiwani/Loharu	CA T.P. CAMPA	0.00	10.00	2500	1450	58%	-	-	1	-
79	2018-19	Feb-22	Jamalpur - B. Khera Road Km. 0-7 L/R	Bhiwani/ Tosham	CA T.P. CAMPA	0.00	8.00	2000	1160	58%	-	-	1	-
80	2018-19	Feb-22	Sui - Baliyali Road Km. 0-5 L/R	Bhiwani/ Tosham	CA T.P. CAMPA	0.00	4.00	1000	560	56%	-	-	1	-
81	2018-19	Feb-22	Katwar - Hasan Road Km. 0-8 L/R	Bhiwani/ Tosham	CA T.P. CAMPA	0.00	6.00	1500	1005	67%	-	-	1	-
82	2018-19	Feb-22	Isharwal - Miran Road Km. 0-9 L/R	Bhiwani/ Siwani	NPV T.P. CAMPA	0.00	12.00	3000	2160	72%	-	-	-	1
83	2018-19	Feb-22	Siwani - Singhani Road Km. 06-16 L/R	Bhiwani/ Siwani	CA T.P. CAMPA	0.00	25.00	6250	3688	59%	-	-	1	-
84	2018-19	Dec-22	Dhab Dhani Sub-Minor RD. 0-9 L/R	Bhiwani/ Bhiwani	NPV T.P.	0.00	4.00	1000	810	81%	-	-	-	1
85	2018-19	Dec-22	Siwani - Singhani Road Km. 22-25 L/R	Bhiwani/ Tosham	CA T.P.	0.00	5.00	1250	901	72%	-	-	-	1

Sr. No.	Year of Plantation	Month of Monitoring	Site of Plantation	T Division/ Range	Scheme	Physical Target			Plants of Survival	Monitoring Report Survival %	Sites (no.) Survival Statistics			
						Ha	RKM	No. of Plants			< 20%	20-50%	50-70%	>70%
1	2	3	4	5	6	7	8	9	10	11	12	13	14	15
86	2018-19	Dec-22	Kharak - Sahdawa Road Km. 0-9 L/R	Bhiwani/ Tosham	CA T.P.	0.00	10.00	2500	1901	76%	-	-	-	1
87	2018-19	Dec-22	Satnali - Loharu Road Km. 7-12.5	Bhiwani/Loharu	CA T.P.	0.00	10.00	2500	2125	85%	-	-	-	1
88	2019-20	Dec-20	Tosham-Siwani Road Km. 16-25 L/R	Bhiwani/ Siwani	CAMPA/ NPVTP	0.00	10.00	2500	1625	65%	-	-	1	-
89	2019-20	Dec-20	Jui feeder RD 88-135 L/Side	Bhiwani/ Bhiwani	CATP	2.79	0.00	2790	1070	38%	-	1	-	-
90	2019-20	Dec-20	Devrala Pokharwas Road Km. 0-8 L/R	Bhiwani/ Bhiwani	NPVTP	0.00	10.00	2500	2083	83%	-	-	-	1
91	2019-20	Dec-20	Siwani-Singhani Road Km. 28-36 L/R	Bhiwani/ Loharu	CATP	0.00	10.00	2500	1830	73%	-	-	-	1
92	2019-20	Dec-20	Jatu Lohari to Baliyali Road Km. 0-5 L/R	Bhiwani/ Tosham	NPVTP	0.00	10.00	2500	2203	88%	-	-	-	1
93	2019-20	Feb-22	Jui Feeder RD. 88-135 L/Side	Bhiwani/Bhiwani	CA T.P. CAMPA	2.79	0.00	2790	1646	59%	-	-	1	-
94	2019-20	Feb-22	Deverala - Pohkarwas Road Km. 0-8 L/R	Bhiwani/Bhiwani	NPV T.P. CAMPA	0.00	10.00	2500	1775	71%	-	-	-	1
95	2019-20	Feb-22	Siwani - Singhani Road Km. 28-36 L/R	Bhiwani/Loharu	NPV T.P. CAMPA	0.00	10.00	2500	2100	84%	-	-	-	1
96	2019-20	Feb-22	Jattu Lohari - Baliyali Road Km. 0-5 L/R	Bhiwani/Tosham	NPV T.P. CAMPA	0.00	10.00	2500	2000	80%	-	-	-	1
97	2019-20	Feb-22	Tosham - Siwani Road Km. 16-25 L/R	Bhiwani/Siwani	NPV T.P. CAMPA	0.00	10.00	2500	1951	78%	-	-	-	1
98	2019-20	Dec-22	Tosham - Siwani Road Km. 16-24 L/R	Bhiwani/Siwani	CAMPA NPV	0.00	10.00	2500	2025	81%	-	-	-	1
99	2020-21	Dec-22	Bapora - Devsar - Malwas Road Km. 0-11 L/R	Bhiwani/Bhiwani	NPV T.P.	0.00	10.00	2500	1675	67%	-	-	1	-
100	2020-21	Dec-22	Rewari - Bathinda Railway Line Km. 73-79 L/R	Bhiwani/Bhiwani	CA T.P.	3.68	0.00	3681	2651	72%	-	-	-	1
101	2020-21	Dec-22	Siwani - Singhani Road Km. 25-28 L/R	Bhiwani/Tosham	NPV T.P.	0.00	5.00	1250	925	74%	-	-	-	1
102	2020-21	Dec-22	Siwani - Singhani Road Km. 36-42 L/R	Bhiwani/Loharu	CA T.P.	2.49	0.00	2489	2040	82%	-	-	-	1
103	2020-21	Dec-22	Nangal - Sehar Road Km. 0-4	Bhiwani/Loharu	NPV T.P.	0.00	10.00	2500	1950	78%	-	-	-	1
104	2020-21	Dec-22	NH-52 to Dhani Silewali Road Km. 0-6 L/R	Bhiwani/Siwani	NPV T.P.	0.00	4.00	1000	840	84%	-	-	-	1
105	2020-21	Dec-22	Hisar to Miran Road Km. 30-37 L/R	Bhiwani/Siwani	CA T.P.	1.60	0.00	1602	1538	96%	-	-	-	1
106	2021-22	Aug-21	Jhulli Chopta to Gadwa Road Km. 0-8 L/R	Bhiwani/Siwani	NPV TP	0.00	10.00	2500	2250	90%	-	-	-	1

Sr. No.	Year of Plantation	Month of Monitoring	Site of Plantation	T Division/ Range	Scheme	Physical Target			Plants of Survival	Monitoring Report Survival %	Sites (no.) Survival Statistics			
						Ha	RKM	No. of Plants			< 20%	20-50%	50-70%	>70%
1	2	3	4	5	6	7	8	9	10	11	12	13	14	15
107	2021-22	Aug-21	NH-52 Km. 130-140 L/R	Bhiwani/Siwani	NPV TP	0.00	5.00	1250	1138	91%	-	-	-	1
108	2021-22	Aug-21	Jamalpur - Ratera - Nalwa Road Km. 0-8 L/R	Bhiwani/Tosham	NPV TP	0.00	15.00	3750	3563	95%	-	-	-	1
109	2021-22	Aug-21	Tosham - Jui Road Km. 0-4 L/R	Bhiwani/Bhiwani	NPV TP	0.00	5.00	1250	1150	92%	-	-	-	1
110	2021-22	Aug-21	Jhanjhara to Damkora Road	Bhiwani/Loharu	NPV TP	0.00	10.00	2500	2250	90%	-	-	-	1
111	2021-22	Aug-21	Sohansara - Gearwas Road Km. 0-5 L/R	Bhiwani/Loharu	NPV TP	0.00	5.00	1250	1138	91%	-	-	-	1
112	2021-22	Dec-22	Bhiwani to Rohtak Road Km. 2-19 L/R	Bhiwani/Bhiwani	NPV T.P.	0.00	15.00	3750	2850	76%	-	-	-	1
113	2021-22	Dec-22	Salehwala Minor RD. 0-12 L/R	Bhiwani/Tosham	NPV T.P.	0.00	6.00	1500	1020	68%	-	-	1	-
114	2021-22	Dec-22	Patodi - Bhariwas Jhuli Road Km. 0-8 L/R	Bhiwani/Tosham	NPV T.P.	0.00	6.00	1500	1170	78%	-	-	-	1
115	2021-22	Dec-22	Ladawas Distry. RD. 95-120 L/R	Bhiwani/Loharu	CA T.P.	5.00	0.00	5000	4051	81%	-	-	-	1
116	2021-22	Dec-22	Jhanjhara to Damkora Road Km. 0-6 L/R	Bhiwani/Loharu	CA T.P.	0.00	10.00	2500	1852	74%	-	-	-	1
117	2021-22	Dec-22	Jhulli Chopta to Gadwa Road Km. 0-8 L/R	Bhiwani/Siwani	NPV T.P.	0.00	10.00	2500	2050	82%	-	-	-	1
118	2020-21	Dec-22	Siwani Canal RD. 47-73 L/R	Bhiwani/Siwani	CA T.P.	10.00	0.00	10000	9200	92%	-	-	-	1
118			Total Bhiwani Division			163.35	958.11	333860	231646	69.38%	2	10	41	65
1	2013-14	Nov-16	Tohana- Sanlana Road Km-13-20 L/R	Fatehabad/Tohana	NPV T.P.	0.00	8.00	2000	1220	61%	-	-	1	-
2	2014-15	Jul-16	Jandali Khurd to Bhuthan Road Km 0-5 L/R	Fatehabad/Tohana	ANR	7.50	0.00	1500	345	23%	-	1	-	-
3	2014-15	Nov-16	Tohana Ratia Road Km 23-30 L/R	Fatehabad/Fatehabad	(ANR)	15.00	0.00	3000	2340	78%	-	-	-	1
4	2015-16	Nov-16	Fatehabad Distry RD 43-62 L/R	Fatehabad/Tohana	(Strip)	0.00	18.75	3750	2513	67%	-	-	1	-
5	2015-16	Apr-19	Ratta Khera Minor & Hizrwan Minor RD. 0-13	Fatehabad/Fatehabad	CAMPA	3.30	0.00	3300	1815	55%	-	-	1	-
6	2016-17	Apr-17	Irrigation Rest House Gorakhpur	Fatehabad/Tohana	T.P.	0.00	6.00	1500	1380	92%	-	-	-	1
7	2016-17	Apr-17	Anu Vidhut Priyोजना Gorakhpur Total=23500 (94 RKM) Checked=7500 (30 RKM)	Fatehabad/Tohana	T.P.	0.00	94.00	7500	6750	90%	-	-	-	1

Sr. No.	Year of Plantation	Month of Monitoring	Site of Plantation	T Division/ Range	Scheme	Physical Target			Plants of Survival	Monitoring Report Survival %	Sites (no.) Survival Statistics			
						Ha	RKM	No. of Plants			< 20%	20-50%	50-70%	>70%
1	2	3	4	5	6	7	8	9	10	11	12	13	14	15
8	2016-17	Oct-17	Manawali Approach Road Km. 0-1 L/R, Manawali to Bangaon Road Km. 0-3 L/R	Fatehabad/Fatehabad	NPV T.P.	0.00	5.40	1350	1053	78%	-	-	-	1
9	2016-17	Oct-17	Manakpur Minor RD. 11-30 L/R	Fatehabad/Fatehabad	ANR	10.00	0.00	2000	1501	75%	-	-	-	1
10	2016-17	Oct-17	Sadhanwas to Shakkarpura Road Km. 0-3 L/R, Sadhanwas to Chuld Road Km. 0-3 L/R, B.M.B. RD. 47.5 - 55 R/Side	Fatehabad/Tohana	NPV ANR	14.00	0.00	2800	2102	75%	-	-	-	1
11	2016-17	May-18	Ratia to Hanspur Road Km. 2-14 L/R	Fatehabad/Fatehabad	CA T.P.	0.00	16.00	4000	2840	71%	-	-	-	1
12	2016-17	May-18	Ratia to Hanspur Road Km. 14-25 L/R	Fatehabad/Fatehabad	CA T.P.	0.00	21.60	5400	3780	70%	-	-	-	1
13	2016-17	Apr-19	Ratta Khera Distry. RD. 34-48 L/R	Fatehabad/Fatehabad	ANR NPV	13.00	0.00	2600	1510	58%	-	-	1	-
14	2016-17	Apr-19	Manawali to Bangram Road	Fatehabad/Fatehabad	NPV T.P.	0.00	5.40	1350	1013	75%	-	-	-	1
15	2016-17	Sep-19	Jandwala Sothar	Fatehabad/Fatehabad	NPV T.P.	0.00	2.00	500	340	68%	-	-	1	-
16	2016-17	Sep-19	Sukhchain Distry. RD. 20-42 L/R	Fatehabad/Fatehabad	NPV T.P.	0.00	7.00	1750	1015	58%	-	-	1	-
17	2016-17	Sep-19	Manakpur Minor RD. 11-30 L/R	Fatehabad/Fatehabad	ANR NPV CAMPA	10.00	0.00	2000	1200	60%	-	-	1	-
18	2016-17	Sep-19	Bhirdana ITI, Sr. Sec. School and Stadium etc.	Fatehabad/Fatehabad	NPV T.P.	0.00	3.00	750	449	60%	-	-	1	-
19	2016-17	Sep-19	Fatehabad Branch RD. 289 - 297 L/R	Fatehabad/Fatehabad	ANR NPV CAMPA	7.00	0.00	1400	841	60%	-	-	1	-
20	2016-17	Sep-19	Parta to Bosti Road	Fatehabad/Tohana	NPV T.P.	0.00	4.00	1000	550	55%	-	-	1	-
21	2016-17	Sep-19	Hindwala Dhani Tela K.M. 0-3 L&R, Tohana Lalawas Hindwal K.M.0-1 L&R	Fatehabad/Tohana	NPV T.P.	0.00	4.00	1000	651	65%	-	-	1	-
22	2017-18	Apr-19	Banmandori to Thuian Road Km. 0-4	Fatehabad/Fatehabad	CAMPA	0.00	6.70	1675	1056	63%	-	-	1	-
23	2017-18	Apr-19	Jakhal - Hisar Railway Line Km. 8-15 L/R	Fatehabad/Tohana	CA T.P.	0.00	40.89	10222	6235	61%	-	-	1	-
24	2017-18	Sep-19	Hanspur Road Km. 10-14 L/R	Fatehabad/Fatehabad	CA T.P. CAMPA	0.00	6.00	1500	930	62%	-	-	1	-
25	2017-18	Sep-19	Bharpoor to Phullan Road Km. 0-4 L/R	Fatehabad/Fatehabad	CA T.P. CAMPA	0.00	5.60	1400	1260	90%	-	-	-	1
26	2017-18	Sep-19	Noorki to Jandwala Road Km. 0-3 L/R	Fatehabad/Fatehabad	CA T.P. CAMPA	5.00	0.00	1250	1100	88%	-	-	-	1
27	2017-18	Sep-19	Ayalki Sherpur Road Km. 4-8 L/R	Fatehabad/Fatehabad	NPV T.P.	0.00	4.00	1000	700	70%	-	-	-	1

Sr. No.	Year of Plantation	Month of Monitoring	Site of Plantation	T Division/ Range	Scheme	Physical Target			Plants of Survival	Monitoring Report Survival %	Sites (no.) Survival Statistics			
						Ha	RKM	No. of Plants			< 20%	20-50%	50-70%	>70%
1	2	3	4	5	6	7	8	9	10	11	12	13	14	15
28	2017-18	Sep-19	Rojawali to Bhundarwas Road Km. 0-3 L/R, Bara to Bhani Khera Road	Fatehabad/Fatehabad	NPV T.P.	0.00	4.50	1125	1035	92%	-	-	-	1
29	2017-18	Sep-19	Japata Khera to Mandhana Road K.M. 0-3 L&R	Fatehabad/Tohana	NVP T.P.	0.00	2.30	600	422	70%	-	-	-	1
30	2017-18	Sep-19	B.M.B. RD. 26-38 L/Side	Fatehabad/Tohana	CA T.P. CAMPA	0.00	8.00	2000	1440	72%	-	-	-	1
31	2017-18	Oct-21	Ratia Sub. Branch RD. 192 to 195 R/Side, RD. 195 to 205 First Row alongwith Road and Patch Planting RD. 205 to 207.3 R/Side	Fatehabad/Fatehabad	CA T.P. CAMPA	0.00	20.44	5110	3118	61%	-	-	1	-
32	2017-18	Oct-21	Fatehabad to Bhattu Road Km. 4 to 16 L/R	Fatehabad/Fatehabad	CA T.P. CAMPA	0.00	12.00	3000	1950	65%	-	-	1	-
33	2017-18	Oct-21	Jakhal - Dehli - Bathinda Railway Line Km. 194 to 195 & Jakhal Railway Yard	Fatehabad/Tohana	CA T.P. CAMPA	0.00	10.00	2500	1776	71%	-	-	-	1
34	2018-19	Oct-21	Ratta Khera Distry. RD. 85 to 102 L/R, Noorkie to Khumber Road Km. 0 to 3 L/R	Fatehabad/Fatehabad	NPV TP	0.00	11.00	2750	1623	59%	-	-	1	-
35	2018-19	Oct-21	NH-9 Km. 203 to 208 L/Side	Fatehabad/Fatehabad	NPV TP	0.00	13.00	3250	1950	60%	-	-	1	-
36	2018-19	Oct-21	B.M.B. RD. 47.5 to 67 L/Side & RD. 55 to 65 R/Side	Fatehabad/Tohana	CA T.P. CAMPA	0.00	17.00	4250	2976	70%	-	-	-	1
37	2019-20	Oct-21	Khara Kheri to Bhattu Road Km. 0 to 2 L/R	Fatehabad/Fatehabad	NPV TP	0.00	5.00	1250	937	75%	-	-	-	1
38	2019-20	Oct-21	Jakhal to Hisar Railway Line Km. 2 to 8 L/R	Fatehabad/Tohana	CA T.P. CAMPA	10.00	0.00	10000	3404	34%	-	-	-	1
39	2019-20	Oct-21	Jakhal to Hisar Railway Line Jamalpur Yard	Fatehabad/Tohana	CA T.P. CAMPA	9.00	0.00	9000	4050	45%	-	-	-	1
40	2020-21	Nov-22	Fatehabad Branch L/Side and Fatehabad Branch abandoned RD. 234-255 R/Side	Fatehabad/Fatehabad	NPV TP	0.00	11.00	2750	2228	81%	-	-	-	1
41	2021-22	Oct-21	Ratia - Budhladha Road to Mahmara - Babanpur Road Km.0-14 L/R	Fatehabad/Fatehabad	NPV TP	0.00	9.00	2250	2161	96%	-	-	-	1
42	2021-22	Oct-21	Linx No.-6 RD. 0 to Tail L/R	Fatehabad/Fatehabad	NPV TP	0.00	5.00	1250	1175	94%	-	-	-	1
43	2021-22	Oct-21	Ratia - Hanspur Road Km. 3-11 L/R	Fatehabad/Fatehabad	NPV TP	0.00	16.00	4000	3680	92%	-	-	-	1
44	2021-22	Oct-21	Fatehabad to Bhuna Road Km. 0-16 L/R	Fatehabad/Fatehabad	NPV TP	0.00	20.00	5000	4550	91%	-	-	-	1
45	2021-22	Oct-21	Dehman to Gorkhpur Road Km. 0 to 5 L/R	Fatehabad/Tohana	NPV T.P.	0.00	7.00	1750	1627	93%	-	-	-	1
46	2021-22	Oct-21	Bhuna - Jakhal Road Km. 11 to 21 L/R	Fatehabad/Tohana	NPV T.P.	0.00	20.00	5000	4712	94%	-	-	-	1

Sr. No.	Year of Plantation	Month of Monitoring	Site of Plantation	T Division/ Range	Scheme	Physical Target			Plants of Survival	Monitoring Report Survival %	Sites (no.) Survival Statistics			
						Ha	RKM	No. of Plants			< 20%	20-50%	50-70%	>70%
1	2	3	4	5	6	7	8	9	10	11	12	13	14	15
47	2021-22	Oct-21	Samain to Narwana Road Km. 0 to 2 L/R	Fatehabad/Tohana	NPV T.P.	0.00	3.00	750	699	93%	-	-	-	1
48	2022-23	Nov-22	Fatehabad Distry RD. 160-183 L/R	Fatehabad/Fatehabad	NPV TP	2.50	0.00	2502	2302	92%	-	-	-	1
48			Total Fatehabad Division			106.30	452.58	137584	94304	69%	0	1	18	29
1	2013-14	Apr-16	Bir Hisar	Hisar/Hisar	NPV Ridge	0.00	10.00	5000	3500	70%	-	-	-	1
2	2013-14	Apr-16	Bir Hisar	Hisar/Hisar	NPV Ridge	0.00	50.00	25000	13750	55%	-	-	1	-
3	2014-15	Apr-16	Bir Hisar	Hisar/Hisar	CA Ridge	0.00	157.49	78745	43310	55%	-	-	1	-
4	2015-16	Sep-18	Narnod to Khanda Road	Hisar/Hansi	CA Ridge	0.00	6.00	3000	850	28%	-	1	-	-
5	2015-16	Feb-19	Deva Distry.	Hisar/Hisar	CA Ridge	0.00	7.50	3750	2325	62%	-	-	1	-
6	2015-16	Feb-19	Adampur - Bhadra Road Km. 5-11 L/R	Hisar/Adampur	CA T.P.	0.00	7.00	1750	1120	64%	-	-	1	-
7	2015-16	Jun-19	Hisar Major Distry. RD. 80 to 116	Hisar/Hansi	CA Ridge	0.00	8.00	4000	1000	25%	-	1	-	-
8	2015-16	Jun-19	Moth Drain RD. 0-29 L/R	Hisar/Hansi	NPV ANR	0.00	17.00	3400	1190	35%	-	1	-	-
9	2015-16	Jun-19	HLRDC Hansi	Hisar/Hansi	NPV T.P.	0.00	10.00	2250	200	9%	1	-	-	-
10	2015-16	Jun-19	Plot No. 113C, Bir Hisar	Hisar/Adampur	NPV T.P.	0.00	10.00	2500	712	28%	-	1	-	-
11	2015-16	Jun-19	RB Railway Line Km. 175-182 L/R	Hisar/Adampur	NPV ANR	7.00	0.00	1400	490	35%	-	1	-	-
12	2015-16	Jun-19	Pabra Distry. RD. 70-116 L/R	Hisar/Adampur	NPV T.P.	0.00	10.00	2500	128	5%	1	-	-	-
13	2015-16	Jun-19	Hisar - Balsamand Road Km. 22-26 L/R	Hisar/Adampur	CA T.P.	0.00	5.00	1250	725	58%	-	-	1	-
14	2015-16	Jun-19	Adampur - Bhadra Road Km. 5-11 L/R	Hisar/Adampur	CA T.P.	0.00	7.00	1750	1138	65%	-	-	1	-
15	2015-16	Jun-19	Deva Distry. RD. 0-6 Abd.	Hisar/Hisar	CA Ridge	0.00	7.50	3750	2250	60%	-	-	1	-
16	2015-16	Jun-19	Kharar Govt. Land	Hisar/Hisar	NPV T.P.	0.00	16.00	4000	2200	55%	-	-	1	-
17	2015-16	Dec-21	Kharad Govt. Land	Hisar/Hisar	CAMPA NPV T.P.	0.00	16.00	4000	2241	56%	-	-	1	-
18	2015-16	Dec-21	Moth Drain RD. 0-29 L/R	Hisar/Hansi	CAMPA NPV ANR	0.00	17.00	3400	1159	34%	-	1	-	-
19	2016-17	Jul-17	Mamanpura Shamshan Ghat, School, Ramana Village Animal Hospital, Dharmshala	Hisar/Hansi	T.P.	0.00	3.00	750	450	60%	-	-	1	-
20	2016-17	Jul-17	Bhatla to Sisai Road	Hisar/Hansi	NPV T.P.	0.00	6.00	1500	615	41%	-	1	-	-
21	2016-17	Jul-17	Hisar to Tosham Road Km. 20-26 L/R	Hisar/Hisar	NPV ANR T.P.	9.00	0.00	1800	1278	71%	-	-	-	1
22	2016-17	Jul-17	Mayyar Toll Plaza NH-9 Km. 149-153 L/Side	Hisar/Hisar	NPV	0.00	4.00	1000	810	81%	-	-	-	1
23	2016-17	Dec-17	Khedar - Doulatpur Road Km. 1-4 L/R & Bhaini Badshahpur Road	Hisar/Hisar	C.A.	0.00	2.00	500	340	68%	-	-	1	-
24	2016-17	Dec-17	BSF NH-9	Hisar/Hisar	NPV	0.00	3.79	1250	1063	85%	-	-	-	1
25	2016-17	Dec-17	Siwani Feeder	Hisar/Hisar	NPV ANR	6.00	0.00	1200	256	21%	-	1	-	-
26	2016-17	Dec-17	Balsamand Branch RD. 70-73 and BNC Canal	Hisar/Hisar	NPV ANR T.P.	4.50	0.00	900	675	75%	-	-	-	1
27	2016-17	Dec-17	Masoodpur Distry.	Hisar/Hansi	NPV ANR T.P.	40.00	0.00	8000	5460	68%	-	-	1	-

Sr. No.	Year of Plantation	Month of Monitoring	Site of Plantation	T Division/ Range	Scheme	Physical Target			Plants of Survival	Monitoring Report Survival %	Sites (no.) Survival Statistics			
						Ha	RKM	No. of Plants			< 20%	20-50%	50-70%	>70%
1	2	3	4	5	6	7	8	9	10	11	12	13	14	15
28	2016-17	Dec-17	Mehjat to Sisai Road Km. 0-6 L/R	Hisar/Hansi	CA T.P.	0.00	6.00	1500	1005	67%	-	-	1	-
29	2016-17	Dec-17	Majra to Moth Road Km. 0-3 L/R	Hisar/Hansi	CA T.P.	0.00	3.00	750	410	55%	-	-	1	-
30	2016-17	Dec-17	Moth to Luhari Road Km. 0-3 L/R	Hisar/Hansi	CA T.P.	1.00	0.00	250	139	56%	-	-	1	-
31	2016-17	Dec-17	NH-9 Km. 119.5 to 122.5 R/Side	Hisar/Hansi	NPV	0.00	4.43	1460	1285	88%	-	-	-	1
32	2016-17	Dec-17	Agroha to Adampur Road Km. 5-12 L/R	Hisar/Adampur	CA T.P.	0.00	11.20	2800	2016	72%	-	-	-	1
33	2016-17	Dec-17	R.B. Railway Line Km. 165-175 L/R	Hisar/Adampur	ANR CAMPA	10.00	0.00	2000	1360	68%	-	-	1	-
34	2016-17	Dec-17	Chuli Minor RD. 0 to Tail	Hisar/Adampur	NPV	0.00	7.00	1750	1190	68%	-	-	1	-
35	2016-17	Dec-17	Kishangarh to Chuli Bagariyan Road Km. 0-6 L/R	Hisar/Adampur	NPV T.P.	0.00	5.00	1250	875	70%	-	-	-	1
36	2016-17	Feb-19	NH-9 Km. 144.5 to 146.5 & 156.5 to 161.5	Hisar/Hansi	NPV	0.00	27.27	9000	7650	85%	-	-	-	1
37	2016-17	Nov-19	Agroha - Adampur road Km 6-12 L&R	Hisar/Adampur	CATP	0.00	11.20	2800	1597	57%	-	-	1	-
38	2016-17	Nov-19	R.B.Railway Line km.165 to 175	Hisar/Adampur	NPV ANR	10.00	0.00	2000	1141	57%	-	-	1	-
39	2016-17	Nov-19	Chuli Mr. Rd.0 to tail	Hisar/Adampur	NPV TP	0.00	7.00	1750	980	56%	-	-	1	-
40	2016-17	Nov-19	Hisar -Balsamand Road Km. 18 to 22 L&R	Hisar/Adampur	NPV ANR	0.00	4.00	1000	700	70%	-	-	-	1
41	2016-17	Nov-19	Kheri Distry. RD. 56-74 L & R	Hisar/Adampur	NPV TP	0.00	4.00	1000	580	58%	-	-	1	-
42	2016-17	Nov-19	Kheri-Jalab HAFED Godown	Hisar/Hansi	NPV T.P.	0.00	4.00	1000	560	56%	-	-	1	-
43	2016-17	Nov-19	Maman Pura Shamshan Ghat	Hisar/Hansi	NPV TP	0.00	3.00	750	435	58%	-	-	1	-
44	2016-17	Nov-19	Bijali ghar Bhatola	Hisar/Hansi	NPV	0.00	1.00	250	5	2%	1	-	-	-
45	2016-17	Nov-19	Barwala Daultpur Road Km 04-09 L&R	Hisar/Hisar	CATP	0.00	4.00	1000	560	56%	-	-	1	-
46	2016-17	Nov-19	Barwala Daultpur Road Km 01-04 L&R	Hisar/Hisar	CATP	0.00	4.00	1000	586	59%	-	-	1	-
47	2016-17	Nov-19	NH-9 Mayar Toll Plaza Km. 149-153 L/side	Hisar/Hisar	NPV	0.00	3.03	1000	700	70%	-	-	1	-
48	2016-17	Nov-19	Hisar -Tosham Road Km 20-26 L&R	Hisar/Hisar	NPVANR	9.00	0.00	1800	1152	64%	-	-	1	-
49	2016-17	Nov-19	NH-65 By pass km.99-103 L&R	Hisar/Hisar	NPV	0.00	11.36	3750	2813	75%	-	-	-	1
50	2016-17	Feb-21	Chuli Minor RD 0-tail	Hisar/ Adampur	NPV CAMPA TP	0.00	7.00	1750	981	56%	-	-	1	-
51	2016-17	Feb-21	Agroha Adampur road km 5-12 L/R	Hisar/ Adampur	CAMPA CA TP	0.00	11.20	2800	1680	60%	-	-	1	-
52	2016-17	Feb-21	NH-9 KM 146.5-156.5 L/R	Hisar/ Hansi	NPV CAMPA TP	0.00	30.30	10000	7843	78%	-	-	-	1
53	2016-17	Feb-21	Kheri Jalab HAFED Godam	Hisar/ Hansi	NPV CAMPA TP	0.00	4.00	1000	100	10%	1	-	-	-
54	2016-17	Feb-21	Masudpur distry RD 0-20 L/R & RD 20-101 R/S	Hisar/ Hansi	ANR NPV CAMPA	10.00	0.00	8000	2178	27%	-	1	-	-
55	2016-17	Feb-21	Hisar to Tosham road	Hisar/ Hansi	ANR NPV CAMPA	13.50	0.00	2700	1004	37%	-	1	-	-

Sr. No.	Year of Plantation	Month of Monitoring	Site of Plantation	T Division/ Range	Scheme	Physical Target			Plants of Survival	Monitoring Report Survival %	Sites (no.) Survival Statistics			
						Ha	RKM	No. of Plants			< 20%	20-50%	50-70%	>70%
1	2	3	4	5	6	7	8	9	10	11	12	13	14	15
56	2016-17	Dec-21	Agroha - Adampur Road Km. 6-12 L/R	Hisar/Adampur	CAMPA CA T.P.	0.00	11.20	2800	1678	60%	-	-	1	-
57	2017-18	Nov-19	NH-9 KM.144.5-146.5 & 156.5 -161 L&R	Hisar/Hansi	NPV	0.00	27.27	9000	6932	77%	-	-	-	1
58	2017-18	Nov-19	Hansi -Barwala To Khanpur data road Km 0-7 L&R Side	Hisar/Hansi	CATP	0.00	12.00	3000	2281	76%	-	-	-	1
59	2017-18	Nov-19	NH-9 Km 119.5 to 122.5 R/Side	Hisar/Hansi	NPV	0.00	5.00	1460	993	68%	-	-	1	-
60	2017-18	Nov-19	Shamshan Khanda Dharamkheri Shamshan Ghat , Animal Hospital	Hisar/Hansi	NPV TP	0.00	2.00	500	342	68%	-	-	1	-
61	2017-18	Nov-19	Jamawari Stadium	Hisar/Hansi	NPV TP	0.00	2.00	500	319	64%	-	-	1	-
62	2017-18	Feb-21	Hansi to Petwar Road KM 9-18 L/R	Hisar/ Hansi	CAMPA CA TP	0.00	20.00	5000	2050	41%	-	1	-	-
63	2017-18	Dec-21	NH-9, Km. 144.5 to 146.5 & 156.5 to 162 L/R	Hisar/Hansi	CAMPA NPV T.P.	0.00	15.00	4950	3861	78%	-	-	-	1
64	2018-19	Aug-18	Pabra Old Branch	Hisar/Hisar	CA T.P.	0.00	12.00	3000	2850	95%	-	-	-	1
65	2018-19	Aug-18	Old Balak Abundant Minor	Hisar/Hisar	CA T.P.	0.00	12.00	3000	2900	97%	-	-	-	1
66	2018-19	Aug-18	Sadalpur - Chabarwal - Sekhpur Road	Hisar/Adampur	CA T.P.	0.00	5.00	1250	938	75%	-	-	-	1
67	2018-19	Aug-18	Chuli Kalan - Chuli Bagariyan - Khabra Road Km. 0-11	Hisar/Adampur	CA T.P.	0.00	7.00	1750	1610	92%	-	-	-	1
68	2018-19	Aug-18	Khanda Minor RD. 0-15 L/R	Hisar/Hansi	CA T.P.	0.00	8.00	2000	1900	95%	-	-	-	1
69	2018-19	Feb-19	Mirzapur to Kharad Road	Hisar/Hisar	CA T.P.	0.00	12.00	3000	2250	75%	-	-	-	1
70	2018-19	Feb-19	Old Balak Nahar Road Km. 0-24	Hisar/Hisar	CA T.P.	0.00	20.00	5000	4500	90%	-	-	-	1
71	2018-19	Feb-19	Sotha to Sandlana Road Km. 0-4	Hisar/Hansi	CAMPA	0.00	4.00	1000	800	80%	-	-	-	1
72	2018-19	Feb-19	Data to Baiyana Khera Road Km. 0-5	Hisar/Hansi	CAMPA	0.00	2.00	500	435	87%	-	-	-	1
73	2018-19	Feb-19	Hansi - Barwala Road to Khanpur - Data Road Km. 0-7	Hisar/Hansi	CAMPA	0.00	12.00	3000	2640	88%	-	-	-	1
74	2018-19	Feb-19	Sisai to Data Road Km. 1-8 L/R	Hisar/Hansi	CA T.P.	0.00	9.00	2250	1710	76%	-	-	-	1
75	2018-19	Feb-19	Bhatala to Kulana Road	Hisar/Hansi	CAMPA	0.00	4.00	1000	840	84%	-	-	-	1
76	2018-19	Feb-19	Kalirawan to Mehalsara Road	Hisar/Adampur	CAMPA	0.00	9.00	2250	1980	88%	-	-	-	1
77	2018-19	Feb-19	Hisar to Ghursal Road Km. 12-20	Hisar/Adampur	CA T.P.	0.00	12.00	3000	2400	80%	-	-	-	1
78	2018-19	Feb-19	Baypass NH-52 Km. 107 to 110 L/R	Hisar/Adampur	NH	0.00	5.00	2500	1975	79%	-	-	-	1
79	2018-19	Feb-19	Burak P.F.	Hisar/Adampur	Native	5.50	0.00	2750	2173	79%	-	-	-	1
80	2018-19	Feb-19	Moda Khera Minor RD. 12-40	Hisar/Adampur	CA T.P.	0.00	7.00	1750	1365	78%	-	-	-	1
81	2018-19	Nov-19	Khabara to Chuli Bagarian to Chuli kalan Road km. 3-10 L&R	Hisar/Adampur	CATP	0.00	7.00	1750	1365	78%	-	-	-	1
82	2018-19	Nov-19	NRCE Hisar	Hisar/Adampur	NPV TP	0.00	6.00	1500	1300	87%	-	-	-	1
83	2018-19	Nov-19	Sisai to Data Road Km 0-8 L&R	Hisar/Hansi	CATP	0.00	9.00	2250	1687	75%	-	-	-	1
84	2018-19	Nov-19	O.P.Jindal Nalwa Minor RD 40-63	Hisar/Hansi	CATP	0.00	10.00	2500	2000	80%	-	-	-	1
85	2018-19	Nov-19	GLF Sector 3	Hisar/Hisar	NPV TP	0.00	4.00	1000	850	85%	-	-	-	1
86	2018-19	Nov-19	Old Balak Naher	Hisar/Hisar	CATP	0.00	20.00	5000	3601	72%	-	-	-	1
87	2018-19	Feb-20	NH-52 Km. 110-115	Hisar/Adampur	NPV T.P.	0.00	28.00	7000	4760	68%	-	-	1	-
88	2018-19	Feb-20	GLF Sec-2 Singhwala Block	Hisar/Adampur	NPV T.P.	0.00	12.50	3125	2438	78%	-	-	-	1

Sr. No.	Year of Plantation	Month of Monitoring	Site of Plantation	T Division/ Range	Scheme	Physical Target			Plants of Survival	Monitoring Report Survival %	Sites (no.) Survival Statistics			
						Ha	RKM	No. of Plants			< 20%	20-50%	50-70%	>70%
1	2	3	4	5	6	7	8	9	10	11	12	13	14	15
89	2018-19	Feb-21	Bypass NH-52 KM 110-115	Hisar/ Adampur	NPV CAMPA TP	0.00	28.00	7000	4760	68%	-	-	1	-
90	2018-19	Feb-21	Hisar to Khursal road km 12-20 L/R	Hisar/ Adampur	CAMPA CA TP	0.00	12.00	3000	2040	68%	-	-	1	-
91	2018-19	Feb-21	Khedar Distry RD 0-38 L/R	Hisar/ Hansi	CAMPA CA TP	10.00	0.00	2500	1552	62%	-	-	1	-
92	2018-19	Feb-21	Bir Hisar	Hisar/ Hansi	NATIVE CAMPA	0.00	13.50	6750	1012	15%	1	-	-	-
93	2018-19	Feb-21	Hansi to Barwala road km 23-27 L/R	Hisar/ Hansi	CAMPA CA TP	0.00	8.00	2000	1229	61%	-	-	1	-
94	2018-19	Dec-21	Old Balak Nahar RD. 0-20	Hisar/Hisar	CAMPA CA T.P.	0.00	20.00	5000	3710	74%	-	-	-	1
95	2018-19	Dec-21	NH-52, Km. 110-115	Hisar/Adampur	CAMPA NPV T.P.	0.00	28.00	7000	4620	66%	-	-	1	-
96	2018-19	Dec-21	Khabara to Chuli Bagarian to Chuli Kalan Road Km. 3-10 L/R	Hisar/Adampur	CAMPA CA T.P.	0.00	7.00	1750	1050	60%	-	-	1	-
97	2018-19	Dec-21	O.P. Jindal Nalwa Minor RD. 40-63	Hisar/Hansi	CAMPA CA T.P.	0.00	10.00	2500	1801	72%	-	-	-	1
98	2018-19	Dec-21	Sisai to Data Road Km. 0-8 L/R	Hisar/Hansi	CAMPA CA T.P.	0.00	9.00	2250	1440	64%	-	-	1	-
99	2018-19	Jan-22	O.P. Jindal Nalwa Minor RD. 40-63	Hisar/Hansi	CAMPA CA T.P.	0.00	10.00	2500	1939	78%	-	-	-	1
100	2018-19	Jan-22	Old Balak Nahar RD. 0-20	Hisar/Hisar	CAMPA CA T.P.	0.00	20.00	5000	3036	61%	-	-	1	-
101	2018-19	Jan-22	NH-52, Km. 110-115	Hisar/Adampur	CAMPA NPV T.P.	0.00	28.00	7700	4526	59%	-	-	1	-
102	2019-20	Feb-21	Kabrel to Kharia road km 0-4 L/R	Hisar/ Adampur	NPV CAMPA TP	0.00	6.00	1500	912	61%	-	-	1	-
103	2019-20	Feb-21	Barwala Branch RD 75-92 L/R	Hisar/ Hansi	CAMPA CA TP	2.46	0.00	2468	2265	92%	-	-	-	1
104	2019-20	Feb-21	Hisar to Jhakhal Railwayline KM 30-45 L/R	Hisar/ Hansi	CAMPA CA TP	26.00	0.00	26000	20066	77%	-	-	-	1
105	2019-20	Jun-22	Landhari to Thaska Road Km. 0-5 L/R	Hisar/Adampur	NPV TP	0.00	6.00	1500	632	42%	-	1	-	-
106	2019-20	Jun-22	Hisar - Jakhhal Railway Line Km. 30-45 L/R Side	Hisar/Hisar	CA TP	26.00	0.00	26000	20287	78%	-	-	-	1
107	2019-20	Jun-22	Hisar - Jakhhal Railway Line Km. 45-48 R/Side	Hisar/Hisar	CA TP	4.00	0.00	4000	2393	60%	-	-	1	-

Sr. No.	Year of Plantation	Month of Monitoring	Site of Plantation	T Division/ Range	Scheme	Physical Target			Plants of Survival	Monitoring Report Survival %	Sites (no.) Survival Statistics			
						Ha	RKM	No. of Plants			< 20%	20-50%	50-70%	>70%
1	2	3	4	5	6	7	8	9	10	11	12	13	14	15
108	2020-21	Jun-22	Hisar Major Distry. RD. 275-301 L/R Side	Hisar/Adampur	CA TP	27.00	0.00	27000	21877	81%	-	-	-	1
109	2020-21	Jun-22	Hisar Major Distry. RD. 74-118 L/R Side	Hisar/Hansi	CA TP	10.00	0.00	10000	7175	72%	-	-	-	1
110	2020-21	Jun-22	Hisar Major Distry. RD. 0-32 L/R Side	Hisar/Hansi	CA TP	13.50	0.00	13500	10530	78%	-	-	-	1
111	2020-21	Jun-22	Jakhal - Hisar Railway Line Km. 38-40 L/R	Hisar/Hisar	CA TP	5.00	0.00	5000	4028	81%	-	-	-	1
112	2020-21	Jun-22	Jakhal - Hisar Railway Line Km. 62-70 L/R	Hisar/Hisar	CA TP	6.00	0.00	6000	4860	81%	-	-	-	1
113	2021-22	Sep-21	Jakhal - Hisar Railway Line Km. 48-53 L/R	Hisar/Hisar	CAMPA CA T.P.	2.50	0.00	2500	2375	95%	-	-	-	1
114	2021-22	Sep-21	Gaibipur to Parbhuwala Road Km. 0 to 6 L/R	Hisar/Hisar	CAMPA NPV T.P.	0.00	10.00	2500	2300	92%	-	-	-	1
115	2021-22	Sep-21	Barwala to Kharkra Road Km. 0 to 5 L/R	Hisar/Hisar	CAMPA NPV T.P.	0.00	5.00	1250	1125	90%	-	-	-	1
116	2021-22	Jun-22	Adampur Distry. RD. 20 to Tail	Hisar/Adampur	CA TP	5.00	0.00	5000	4072	81%	-	-	-	1
117	2021-22	Jun-22	Bhatla Minor RD. 0-31 L/R	Hisar/Hansi	CA TP	5.00	0.00	5000	3300	66%	-	-	1	-
117			Total Hisar Division			267.96	1104.74	518958	341395	66%	5	12	46	54
1	2013-14	Nov-16	Samlo Sakh RD 0-6 L/R	Jind/Safidon	NPV T.P. CAMPA	0.00	5.00	1250	700	56%	-	-	1	-
2	2013-14	Nov-17	Radhana to Biroli Road Km. 0-4 L/R	Jind/Jind	ANR	6.00	0.00	1500	885	59%	-	-	1	-
3	2014-15	Jan-17	Bhigana to Durana Road Km 0-3 L/R	Jind/Jind	T.P.	6.00	0.00	1200	720	60%	-	-	1	-
4	2014-15	Nov-17	Churpur - Hanspur Road	Jind/Jind	ANR	6.10	0.00	1220	806	66%	-	-	1	-
5	2015-16	May-17	1-L Barsola Minor RD 8 to Tail L/R	Jind/Narwana	ANR	0.00	12.50	2500	1625	65%	-	-	1	-
6	2015-16	Nov-17	Dhatrath Drain	Jind/Safidon	ANR	10.00	0.00	2000	1140	57%	-	-	1	-
7	2015-16	Nov-17	Mohal Khera Minor	Jind/Narwana	ANR	6.00	0.00	1200	840	70%	-	-	-	1
8	2015-16	Nov-17	Danoda to Kaloda Road	Jind/Narwana	ANR	19.00	0.00	1800	1225	68%	-	-	1	-
9	2015-16	Jul-19	Julani Minor	Jind/Jind	CA T.P.	0.00	2.00	500	0	0%	1	-	-	-
10	2015-16	Jul-19	Ashandh Jind Road	Jind/Jind	CA T.P.	0.00	8.00	2000	200	10%	1	-	-	-
11	2015-16	Jul-19	Jaloda Siwaha Aashan Road Km. 0-7 L/R	Jind/Jind	NPV T.P.	0.00	5.00	1250	300	24%	-	1	-	-
12	2015-16	Jul-19	Garhi - Dhanuri Road Km. 0-6 L/R	Jind/Narwana	NPV T.P.	0.00	7.50	1500	900	60%	-	-	1	-
13	2015-16	Jul-19	Barta - Giloli Road Km. 0-4 L/R	Jind/Narwana	CA T.P.	0.00	4.00	1000	600	60%	-	-	1	-
14	2015-16	Jul-19	1-L Barsola Minor RD. 24 to Tail L/R	Jind/Narwana	ANR	0.00	12.50	2500	1475	59%	-	-	1	-
15	2015-16	Jul-19	Daroli Khera - Seda Mazra Road Km. 0-5 L/R	Jind/Narwana	CA T.P.	0.00	6.00	1500	870	58%	-	-	1	-
16	2015-16	Jul-19	JP Railway Line	Jind/Safidon	CA T.P.	0.00	8.00	2000	200	10%	1	-	-	-
17	2015-16	Jul-19	Ratta Khera to Kharkra Bahadurpur Road	Jind/Safidon	CA T.P.	0.00	4.00	1000	300	30%	-	1	-	-
18	2015-16	Jul-19	New Malar Minor L/R	Jind/Safidon	CA T.P.	0.00	8.00	2000	1300	65%	-	-	1	-
19	2015-16	Jul-19	Jamani to Bhambewa Road Km. 0-2.5	Jind/Safidon	NPV ANR	0.00	10.00	2000	240	12%	1	-	-	-

Sr. No.	Year of Plantation	Month of Monitoring	Site of Plantation	T Division/ Range	Scheme	Physical Target			Plants of Survival	Monitoring Report Survival %	Sites (no.) Survival Statistics			
						Ha	RKM	No. of Plants			< 20%	20-50%	50-70%	>70%
1	2	3	4	5	6	7	8	9	10	11	12	13	14	15
20	2015-16		Bhiwani Hansi Bypass L&R Side	Jind	CA TP CAMP A	0.00	10.00	2500	2000	80%	-	-	-	1
21	2016-17	Jan-17	Kharb to Chawri Road Km 0-3 L/R	Jind/Jind	ANR	5.00	0.00	1000	840	84%	-	-	-	1
22	2016-17	Jan-17	Assan to Chawri Road Km 0-3 L/R	Jind/Jind	ANR	6.00	0.00	1200	1020	85%	-	-	-	1
23	2016-17	Jan-17	Gas Agency Road Km 0-3 L/R	Jind/Safidon	T.P.	0.00	4.00	1000	850	85%	-	-	-	1
24	2016-17	May-17	Jind Gohana-Sonipat Railway Line Km-11-21 L/R	Jind/Jind	CAMP A	0.00	15.00	3750	3075	82%	-	-	-	1
25	2016-17	Nov-17	Safidon Bypass Km. 0-3 L/R	Jind/Safidon	NPV	0.00	6.00	1500	1036	69%	-	-	-	1
26	2016-17	Nov-17	Budakhera - Berikhera - Muana Road	Jind/Safidon	ANR	2.50	0.00	500	345	69%	-	-	1	-
27	2016-17	Nov-17	Jind No. 4 Minor to Rarna Pull L/R	Jind/Safidon	ANR	3.75	0.00	750	540	72%	-	-	-	1
28	2016-17	Nov-17	Gas Agency Road Km. 0-4 L/R	Jind/Safidon	NPV	0.00	4.00	1000	650	65%	-	-	-	1
29	2016-17	Nov-17	Bhuslana to Golli Road Km. 0-3 L/R	Jind/Safidon	ANR Echreachment	5.00	0.00	1000	700	70%				1
30	2016-17	Nov-17	Brah Khurd to Kharakrenji Road L/R	Jind/Jind	ANR Echreachment	3.25	0.00	650	585	90%	-	-	-	1
31	2016-17	Nov-17	Kharak - Chabri Road L/R	Jind/Jind	ANR Echreachment	5.00	0.00	1000	710	71%	-	-	-	1
32	2016-17	Nov-17	Dighana - Lijwana Road L/R	Jind/Jind	ANR Echreachment	6.25	0.00	1250	750	60%	-	-	1	-
33	2016-17	Nov-17	Uchana Khurd to Seda Majra Road	Jind/Narwana	CA T.P.	0.00	2.50	644	515	80%	-	-	-	1
34	2016-17	Nov-17	Danod to Bhikewala Road	Jind/Narwana	NPV TP	0.00	7.00	1750	1225	70%	-	-	-	1
35	2016-17	Nov-17	Sachcha Khera Minor	Jind/Narwana	NPV TP	0.00	6.00	1500	1170	78%	-	-	-	1
36	2016-17	Nov-18	Kharal Minor RD. O to Tail	Jind/Narwana	NPV T.P.	0.00	7.00	1750	1050	60%	-	-	1	-
37	2016-17	Nov-18	Sacha Khera Minor RD. 22-29 L/R	Jind/Narwana	CA T.P.	0.00	6.00	1500	1065	71%	-	-	1	-
38	2016-17	Nov-18	Khanori Minor RD. 54-90	Jind/Narwana	ANR T.P.	30.00	0.00	6000	4500	75%	-	-	1	-
39	2016-17	Nov-20	Saccha Kher Minor Rd 20 - 30 L&R Side	Jind	NPV TP CAMP A	0.00	6.00	1500	855	57%	-	-	1	-
40	2016-17	Jan-22	Khanouri Minor RD. 54-90 L/R	Jind/Narwana	ANR NPV CAMP A	30.00	0.00	6000	3480	58%	-	-	1	-
41	2018-19	Dec-18	Hatho Lodhar Road Km. 0-8 L/R	Jind/Narwana	CA T.P.	0.00	9.00	2250	1688	75%	-	-	-	1
42	2018-19	Dec-18	Kithana - Chhatar Road	Jind/Jind	CA T.P.	0.00	6.60	1650	1188	72%	-	-	-	1
43	2018-19	Nov-20	Deban - Naguran Road	Jind	CA TP CAMP A	0.00	7.00	1750	1015	58%	-	-	1	-
44	2019-20	Dec-20	Paju to Rohad Road Km 0 to 4 L&R Side	Jind	NPV TP CAMP A	0.00	6.00	1500	1335	89%	-	-	-	1
45	2019-20	Jul-22	Danoda Bye Pass	Jind/Narwana	TP (NPV) @ 250 Plants Per RKM (CAMP A Scheme)	0.00	7.00	1750	1593	91%	-	-	-	1
46	2020-21	Jul-22	D.L. Road Km. 280 - 281 to 285 - 286 L/R	Jind/Narwana	NPV TP 2020-21 (250 Plants P/RKM)	0.00	7.00	1750	1593	91%	-	-	-	1

Sr. No.	Year of Plantation	Month of Monitoring	Site of Plantation	T Division/ Range	Scheme	Physical Target			Plants of Survival	Monitoring Report Survival %	Sites (no.) Survival Statistics			
						Ha	RKM	No. of Plants			< 20%	20-50%	50-70%	>70%
1	2	3	4	5	6	7	8	9	10	11	12	13	14	15
47	2021-22	Sep-21	Jind - Rohtak Road Km. 5 to 17 L/R	Jindi/Jind	NPV T.P.	0.00	30.00	7500	7350	98%	-	-	-	1
48	2021-22	Aug-21	Sacha Khera to Badanpur Road Km. 0-4 L/R	Jind/Narwana	NPV TP	2.00	0.00	2000	1840	92%	-	-	-	1
49	2021-22	Aug-21	Chattar to Mandi Road Km. 0-6 L/R	Jind/Narwana	NPV TP	2.25	0.00	2250	2093	93%	-	-	-	1
50	2021-22	Aug-21	Jhil to Safa Kheri Road Km. 0-10	Jind/Narwana	NPV TP	2.00	0.00	2000	1819	91%	-	-	-	1
51	2021-22	Aug-21	Bhosala to Badhana Road Km. 0-6 L/R	Jind/Narwana	NPV TP	1.75	0.00	1750	1628	93%	-	-	-	1
52	2021-22	Sep-21	Chattar to Ganda Road Km. 0-8 L/R	Jind/Narwana	NPV TP	0.00	13.00	3250	2925	90%	-	-	-	1
53	2021-22	Sep-21	Anchera Khurd to Seenk Road L/R	Jind/Safidon	NPV T.P.	0.00	2.40	600	552	92%	-	-	-	1
54	2021-22	Sep-21	Kharak Gagar to Budha Khera Road Km. 0 to 4.5 L/R	Jind/Safidon	NPV T.P.	0.00	6.00	1500	1395	93%	-	-	-	1
55	2021-22	Sep-21	Morkhi to Bhirthana Road Km. 0 to 3 L/R	Jind/Safidon	CAMPA NPV T.P.	0.00	4.00	1000	940	94%	-	-	-	1
56	2021-22	Sep-21	Alewa to Mandi Road Km. 0 to 3 L/R	Jind/Safidon	CAMPA NPV T.P.	0.00	2.00	500	455	91%	-	-	-	1
57	2021-22	Jul-22	D.L. Road Km. 238 - 245 L/R	Jind/Narwana	NPV TP 2020-21 (250 Plants P/RKM)	0.00	21.00	5250	3990	76%	-	-	-	1
58	2021-22	Jul-22	N.K. Railway Line	Jind/Narwana	CA TP 2021-22 (1000/- Per Hect.)	5.00	0.00	5000	3750	75%	-	-	-	1
59	2021-22	Jul-22	Dhakal to Sudkain Khurd Road 0-5 L&R	Jind/Narwana	NPV TP 2021-22 (250 Plants P/RKM)	0.00	9.00	2250	2071	92%	-	-	-	1
59			Total Jind Division			162.85	296.00	113164	80507	71%	4	2	20	33
1	2015-16	Sep-16	Bahia P/Land	Sirsa/Rania	NPV T.P.	0.00	2.00	500	405	81%	-	-	-	1
2	2015-16	Nov-18	Kheri Distry. RD. 120-157 L/R	Sirsa/Sirsa	CA T.P.	0.00	20.00	5000	1600	32%	-	1	-	-
3	2015-16	Nov-18	Sukhchain Distry. RD. 106-152	Sirsa/Sirsa	CA T.P.	0.00	22.00	5500	1045	19%	1	-	-	-
4	2015-16	May-19	Mallekan Minor RD. 3-12 L/R	Sirsa/Sirsa	CA T.P.	1.09	0.00	1094	460	42%	-	1	-	-
5	2015-16	May-19	Jandwala Minor RD. 0-17 L/R	Sirsa/Dabawali	CA CAMPA	0.00	12.00	3000	1650	55%	-	-	1	-
6	2015-16	May-19	Chotala Bypass Road Km. 0-4 L/R	Sirsa/Dabawali	NPV ANR	6.50	0.00	1300	749	58%	-	-	1	-
7	2015-16	May-19	Dabawali - Kalanwali Road and Panniwala Mithori Road	Sirsa/Dabawali	CA T.P.	0.00	8.42	2108	1435	68%	-	-	1	-
8	2015-16	May-19	Old Left Ghaghar Bundh RD. 5-30	Sirsa/Rania	CA T.P.	0.00	38.21	9553	8121	85%	-	-	-	1
9	2015-16	May-19	Ottu to Dohur Road Km. 8-7	Sirsa/Rania	NPV T.P.	0.00	7.00	1750	963	55%	-	-	1	-
10	2015-16	May-19	Rori Branch RD. 34-47 L/Side	Sirsa/Kalanwali	CA T.P.	0.00	3.50	875	569	65%	-	-	1	-

Sr. No.	Year of Plantation	Month of Monitoring	Site of Plantation	T Division/ Range	Scheme	Physical Target			Plants of Survival	Monitoring Report Survival %	Sites (no.) Survival Statistics			
						Ha	RKM	No. of Plants			< 20%	20-50%	50-70%	>70%
1	2	3	4	5	6	7	8	9	10	11	12	13	14	15
11	2015-16	May-19	R.B. Railway Line Km. 261-263	Sirsa/Kalanwali	CA T.P.	0.00	6.25	1562	906	58%	-	-	1	-
12	2015-16	May-19	Jhordnali - Dhottar - Semnala Km. 0-10 L/R	Sirsa/Kalanwali	NPV (AR)	8.00	0.00	1600	880	55%	-	-	1	-
13	2016-17	Sep-16	Sherawali Distry. Abbended RD 0-34 L/R	Sirsa/Sirsa	T.P.	0.00	30.00	7500	5850	78%	-	-	-	1
14	2016-17	Sep-16	Kherekan to Jhoranali Road Km 0-10 L/R & Limba Dhani Km. 0-3L/R	Sirsa/Kalanwali	NPA T.P.	0.00	15.00	3750	3375	90%	-	-	-	1
15	2016-17	Mar-17	Jandwala-Malkpura-Mthari Road Km 0-8 L/R	Sirsa/Dabawali	T.P	0.00	7.96	1990	1811	91%	-	-	-	1
16	2016-17	May-18	Jandwala Jattan, Kingra & Malikpura, DHS Road	Sirsa/Dabawali	CA T.P.	0.00	10.00	2500	1750	70%	-	-	-	1
17	2016-17	May-18	Bara Gudha to Jhord Road Km. 0-7 L/R	Sirsa/Kanawali	CA T.P.	0.00	7.00	1750	1295	74%	-	-	-	1
18	2016-17	Nov-18	Begu-Arrniawali to Randhawa To 8th Mill Km. 0-11 L/R	Sirsa/Sirsa	CAMPA	0.00	11.00	2750	1650	60%	-	-	1	-
19	2016-17	Nov-18	DHS Road to Ding to Narayan Khera Road Km. 0-16 L/R	Sirsa/Sirsa	CA T.P.	0.00	16.00	4000	2480	62%	-	-	1	-
20	2016-17	Nov-18	Sherawali Distry. RD. 34-62 L/R	Sirsa/Sirsa	CA T.P.	0.00	30.00	7500	5025	67%	-	-	1	-
21	2016-17	Nov-18	Sherawali Distry. RD. 66-82 L/R	Sirsa/Sirsa	CA T.P.	0.00	18.00	4500	3285	73%	-	-	-	1
22	2016-17	Nov-18	Ottu Feeder RD. 45-70 L/R	Sirsa/Rania	CA T.P.	0.00	40.00	10000	8800	88%	-	-	-	1
23	2016-17	Nov-18	NGC RD. 75-112 L/R	Sirsa/Rania	CA T.P.	0.00	28.00	7000	5460	78%	-	--	-	1
24	2016-17	Nov-18	Mamar Khera Distry. RD. 154-204 L/R	Sirsa/Rania	ANR	10.00	0.00	2000	1220	61%	-	-	1	-
25	2016-17	Nov-18	NGC Kachchi & Pakki RD. 20-40	Sirsa/Rania	CA T.P.	29.00	0.00	7250	5655	78%	-	-	-	1
26	2016-17	Oct-19	Shesanwali Nehar RD. 0-34 L/R	Sirsa/Sirsa	CATP	0.00	30.00	7500	5627	75%	-	-	-	1
27	2016-17	Oct-19	Darba to Rupana to Randhawa Road Km. 0-6 L/R	Sirsa/Sirsa	CATP	0.00	4.00	1000	600	60%	-	-	1	-
28	2016-17	Oct-19	Baruwali Nehar Feeder	Sirsa/Sirsa	CATP	0.00	11.00	2750	1567	57%	-	-	1	-
29	2016-17	Oct-19	Nohar Feeder Baruwali Nehar RD. 28-50	Sirsa/Sirsa	CATP	0.00	10.00	2500	1375	55%	-	-	1	-
30	2016-17	Oct-19	Dabwali Kalanwali Road to Pipli Tappi Road Km. 0-2 and Jalana Road Km. 0-4 L/R	Sirsa/Dabwali	NPV TP	0.00	5.00	1250	700	56%	-	-	1	-
31	2016-17	Oct-19	Jandwala jattan to malikpura road	Sirsa/Dabwali	CATP	0.00	7.96	1990	1353	68%	-	-	1	-
32	2016-17	Oct-19	jogiwala to paniwala morrikan	Sirsa/Dabwali	NPV ANR	8.50	0.00	1700	935	55%	-	-	1	-
33	2016-17	Oct-19	chautala hospital and stadium	Sirsa/Dabwali	NPV ANR	0.00	10.00	2500	1625	65%	-	-	1	-
34	2016-17	Oct-19	Jandwala jattan to rajpura rattakhera Road Km. 0-5 L/R	Sirsa/Dabwali	NPV ANR	8.00	0.00	1600	928	58%	-	-	1	-
35	2016-17	Oct-19	Rajpura to RIsalakhara road Km. 0-4 L/R	Sirsa/Dabwali	NPV ANR	6.00	0.00	1200	744	62%	-	-	1	-
36	2016-17	Oct-19	NGC Kachhi pakki Rd. 40-70 L/Side and Rd. 40-55 R/Side	Sirsa/Rania	CATP	0.00	10.00	2500	1526	61%	-	-	1	-
37	2016-17	Oct-19	BANI DISTY.	Sirsa/Rania	ANR	10.00	0.00	2000	1121	56%	-	-	1	-
38	2016-17	Oct-19	Chuchal mr.	Sirsa/Rania	CATP	0.00	3.00	750	488	65%	-	-	1	-

Sr. No.	Year of Plantation	Month of Monitoring	Site of Plantation	T Division/ Range	Scheme	Physical Target			Plants of Survival	Monitoring Report Survival %	Sites (no.) Survival Statistics			
						Ha	RKM	No. of Plants			< 20%	20-50%	50-70%	>70%
1	2	3	4	5	6	7	8	9	10	11	12	13	14	15
39	2016-17	Oct-19	NGC Kachhi pakki Rd. 0-20 L/R	Sirsa/Rania	CATP	25.32	0.00	6330	4306	68%	-	-	1	-
40	2016-17	Oct-19	Baragudha Bhadra Road Km. 0-8 L/R	Sirsa/Kalanwali	CA TP	0.00	5.76	1440	1037	72%	-	-	-	1
41	2016-17	Oct-19	Mithri distry.	Sirsa/Kalanwali	CATP	0.00	6.00	1500	825	55%	-	-	1	-
42	2016-17	Oct-19	Lakranwali Minor and MM Khera Distry.	Sirsa/Kalanwali	CATP	0.00	9.00	2250	1306	58%	-	-	1	-
43	2016-17	Mar-21	Chautala Hospital & Stadium	Sirsa\Dabwali	NPV TP CAMP	0.00	10.00	2500	741	30%	-	1	-	-
44	2016-17	Mar-21	Mammerkhera Distr. RD 154-204 L&R	Sirsa\Rania	CAMP ANR(NPV)	10.00	0.00	2000	1148	57%	-	-	1	-
45	2016-17	Mar-21	Ottu Feeder RD 45-70 L&R	Sirsa\Rania	CAMP CA T.P	0.00	40.00	10000	5953	60%	-	-	1	-
46	2016-17	Mar-21	Begu to Arniawali-Randhawa to 8th mill	Sirsa\Sirsa	CA TP	0.00	11.00	2750	1516	55%	-	-	1	-
47	2016-17	Mar-21	DHS-Ding-Narayan Khera Road Km. 0--16 L&R	Sirsa\Sirsa	CA TP	0.00	16.00	4000	1223	31%	-	1	-	-
48	2017-18	Nov-18	Sirsa to Ellenabad Road Km. 30-40 L/R	Sirsa/Rania	NPV	0.00	10.00	2500	1750	70%	-	-	-	1
49	2017-18	Nov-18	Sultanpuria Minor RD. 0-15	Sirsa/Kalanwali	CA T.P.	0.00	2.00	500	300	60%	-	-	1	-
50	2017-18	Nov-18	Saharni Minor RD. 56-72 L/R	Sirsa/Kalanwali	CA T.P.	0.00	4.00	1000	820	82%	-	-	-	1
51	2017-18	Mar-21	DHS road(now NH-9)KM. 296-306 L\Side & KM. 302-306 R\Side	Sirsa\Dabwali	NPV NHA TP	0.00	37.00	12210	8843	72%	-	-	-	1
52	2017-18	Mar-21	Ellenabad Distry.RD 20-45 L&R	Sirsa\Rania	CA TP	0.00	27.00	6750	2668	40%	-	1	-	-
53	2017-18	11/2021	Ellenabad Distry. RD. 0-20 L/R	Sirsa/Rania	CA T.P.	0.00	12.00	3000	1711	57%	-	-	1	-
54	2017-18	11/2021	Jhoranali to Ottu Feeder Kachi Generally Road Km. 0-2 L/R	Sirsa/Kalanwali	CA T.P.	0.00	7.00	1750	980	56%	-	-	1	-
55	2018-19	Nov-18	SGC RD. 84-100 L/R	Sirsa/Rania	CA T.P.	0.00	23.36	5840	5256	90%	-	-	-	1
56	2018-19	Oct-19	M.M.khera disty.Rd.41-65 R\Side	Sirsa/Kalanwali	NPV TP	0.00	6.00	1500	975	65%	-	-	1	-
57	2018-19	Mar-21	Baragudha Minor RD 35-78 L&R	Sirsa\Kalanwali	NPV TP CAMP	0.00	12.00	3000	2664	89%	-	-	-	1
58	2018-19	Mar-21	SGC RD 84-100 L&R	Sirsa\Rania	CA TP	5.50	0.00	6050	1815	30%	-	1	-	-
59	2018-19	Mar-21	Kheri Distry. RD 120-157 L&R	Sirsa\Sirsa	CA TP	0.00	21.00	5250	4019	77%	-	-	-	1
60	2018-19	Nov-21	Kuttiyanwali Distry. RD. 13-60 L/R	Sirsa/Sirsa	CA T.P.	0.00	11.62	2905	1656	57%	-	-	1	-
61	2018-19	Nov-21	SGC RD. 84-100 L/R	Sirsa/Rania	CA T.P.	0.00	23.36	5840	4205	72%	-	-	-	1
62	2018-19	Nov-21	Sheranwali Distry. RD. 115-145 L/R	Sirsa/Rania	NPV T.P.	0.00	8.00	2000	1183	59%	-	-	1	-
63	2018-19	Nov-21	Chormar Minor RD. 0-25 L/R	Sirsa/Kalanwali	NPV T.P.	0.00	11.00	2750	1607	58%	-	-	1	-
64	2018-19	Nov-21	M.M. Khera Distry. RD. 41-65 R\Side	Sirsa/Kalanwali	NPV T.P.	0.00	6.00	1500	962	64%	-	-	1	-

Sr. No.	Year of Plantation	Month of Monitoring	Site of Plantation	T Division/ Range	Scheme	Physical Target			Plants of Survival	Monitoring Report Survival %	Sites (no.) Survival Statistics			
						Ha	RKM	No. of Plants			< 20%	20-50%	50-70%	>70%
1	2	3	4	5	6	7	8	9	10	11	12	13	14	15
65	2018-19	Nov-21	Bara Gudha Minor RD. 35-65 L/R	Sirsa/Kalanwali	NPV T.P.	0.00	12.00	3000	2280	76%	-	-	-	1
66	2019-20	Mar-21	Sheranwali Distry.RD 82-112 L&R & kashaba minor RD 0-8 R\Side	Sirsa\Rania	NPV TP CAMPA	0.00	15.00	3750	2949	79%	-	-	-	1
67	2019-20	Mar-21	Sheranwali Parallel RD 92-111 L&R & Sheranwali Distry. RD 187-209 L&R	Sirsa\Rania	NPV TP CAMPA	0.00	11.00	2750	1802	66%	-	-	1	-
68	2020-21	Jul-20	BMB Canal RD 325-356 L&R	Sirsa\Dabwali	C.A. TP	6.00	0.00	6000	6000	100%	-	-	-	1
69	2020-21	Jul-20	BMB Canal RD 356-397 L&R	Sirsa\Dabwali	C.A. TP	5.00	0.00	5000	5000	100%	-	-	-	1
70	2020-21	Jul-20	BMB Canal RD 397-431.5 L&R	Sirsa\Dabwali	C.A. TP	1.50	0.00	1500	1500	100%	-	-	-	1
71	2020-21	Jul-20	BMB Canal RD 433-449.5 L&R	Sirsa\Dabwali	C.A. TP	3.50	0.00	3500	3500	100%	-	-	-	1
72	2020-21	Jul-20	Chormar minor RD 0-25 L&r	Sirsa\Kalanwali	NPV TP	0.00	11.00	2750	1953	71%	-	-	-	1
73	2020-21	Jul-20	Rori Talwandi road KM. 0-13 L&R	Sirsa\Kalanwali	NPV TP	0.00	4.00	1000	980	98%	-	-	-	1
74	2020-21	Jul-20	Ranga minor RD 0-36 L&R	Sirsa\Kalanwali	NPV TP	0.00	6.00	1500	1470	98%	-	-	-	1
75	2020-21	Jul-20	baragudha Minor RD 35-65	Sirsa\Kalanwali	NPV TP	0.00	12.00	3000	2102	70%	-	-	1	-
76	2020-21	Jul-20	Old Right Ghaggar Bandh RD 0-50 L&R	Sirsa\Rania	NPV TP	0.00	20.00	5000	4902	98%	-	-	-	1
77	2020-21	Jul-20	Kusumbi Minor RD 0-30 L&R	Sirsa\Sirsa	NPV TP	0.00	5.00	1250	1250	100%	-	-	-	1
78	2020-21	Jul-20	Kusumbi Minor RD 30-50 L&R	Sirsa\Sirsa	NPV TP	0.00	4.00	1000	1000	100%	-	-	-	1
79	2020-21	Jul-20	Kusumbi Minor RD 50-70 L&R	Sirsa\Sirsa	NPV TP	0.00	6.00	1500	1410	94%	-	-	-	1
80	2020-21	Dec-22	Kusumbi Minor RD. 30-50 L/R	Sirsa\Sirsa	CA T.P.	0.00	5.00	1250	776	62%	-	-	1	-
81	2021-22	Aug-21	Bhattu - Jamal Road Km. 28-38 L/R	Sirsa\Sirsa	NPV TP	0.00	4.00	1000	910	91%	-	-	-	1
82	2021-22	Aug-21	Panihari to Bhawdin Road Km. 2-11 L/R	Sirsa\Sirsa	NPV TP	0.00	5.00	1250	1188	95%	-	-	-	1
83	2021-22	Sep-21	Baruwali Nohar Feeder RD. 28 to 50 L/R	Sirsa\Sirsa	CAMPA NPV Ridge	0.00	7.00	3500	3411	97%	-	-	-	1
84	2021-22	Sep-21	Panjuana - Kharia Road Km. 0 to 5 L/R	Sirsa/Kalanwali	NPV T.P.	0.00	5.50	1375	1252	91%	-	-	-	1
85	2021-22	Sep-21	Panjuana - Kharia Road Km. 5 to 13 L/R	Sirsa/Kalanwali	NPV T.P.	0.00	5.20	1300	1196	92%	-	-	-	1
86	2021-22	Sep-21	Teja Khera Minor RD. 0 to 31 L/R	Sirsa\Dabwali	CA T.P.	6.00	0.00	6000	5709	95%	-	-	-	1
87	2021-22	May-22	Gigorani Distry. RD. 25-57 L/R	Sirsa\Sirsa	CA TP CAMPA	9.00	0.00	9000	5927	66%	-	-	1	-

Sr. No.	Year of Plantation	Month of Monitoring	Site of Plantation	T Division/ Range	Scheme	Physical Target			Plants of Survival	Monitoring Report Survival %	Sites (no.) Survival Statistics			
						Ha	RKM	No. of Plants			< 20%	20-50%	50-70%	>70%
1	2	3	4	5	6	7	8	9	10	11	12	13	14	15
88	2021-22	May-22	Baruwali Nohar Feeder RD. 0-28 L/R & Fatehabad Branch RD. 297-301 L/R	Sirsa/Sirsa	NPV Ridge	0.00	10.00	5000	3339	67%	-	-	1	-
89	2021-22	May-22	South Ghaggar Canal RD. 0-45 L/R	Sirsa/Rania	CA TP CAMPA	7.00	0.00	7000	4551	65%	-	-	1	-
90	2021-22	May-22	Old Left Ghaggar Bandh RD. 0-25 L/R	Sirsa/Rania	CA TP CAMPA	7.00	0.00	7000	5460	78%	-	-	-	1
91	2021-22	May-22	Mallekan Minor RD. 60-77 L/R	Sirsa/Rania	NPV T.P.	0.00	14.00	3500	2871	82%	-	-	-	1
92	2021-22	May-22	Bani Distry. RD. 0-30 L/R	Sirsa/Kalanwali	CA TP CAMPA	3.50	0.00	3500	2835	81%	-	-	-	1
93	2021-22	May-22	Rori Branch RD. 86-109 L/R	Sirsa/Kalanwali	CA TP CAMPA	3.50	0.00	3500	2975	85%	-	-	-	1
94	2021-22	May-22	Chautala Distry. RD. 37-81 L/R	Sirsa/Dabwali	CA TP	9.00	0.00	9000	4410	49%	-	1	-	-
95	2021-22	May-22	Gang Canal RD. 0-18 R/Side	Sirsa/Dabwali	CA TP CAMPA	17.00	0.00	17000	6633	39%	-	1	-	-
96	2021-22	May-22	Mammar Khera Distry. RD. 83-127 L/R	Sirsa/Dabwali	CA TP CAMPA	12.00	0.00	12000	9721	81%	-	-	-	1
96			Total Sirsa Division			217.91	904.10	357362	245759	69%	1	8	43	44
1	2016-17	Dec-20	Badhra-Digawa Road Km 0-10 L/R	Badhra	ANR CAMPA	15.00	0.00	3000	862	29%	0	1	0	0
2	2016-17	Dec-20	Dagroli Minor RD 10-30 L&R	Badhra	NPV T.P.	0.00	15.00	3750	1501	40%	0	1	0	0
3	2016-17	Dec-20	Kohalwas-Jhijnhar Road Km 0-4 L/R	Charkhi Dadri	C.A.T.P.	0.00	4.00	1000	580	58%	0	0	1	0
4	2016-17	Dec-20	Kaliyana Sec-38	Charkhi Dadri	NPV T.P.	0.00	160.00	40000	22802	57%	0	0	1	0
5	2016-17	Dec-20	Kitlana-Barsana Road KM 0-10 L/R	Charkhi Dadri	NPV T.P.	0.00	14.00	3500	1215	35%	0	1	0	0
6	2016-17	Dec-20	Makrani Santokpura-Mahrana Road Km 0-9 L/R Santokpura PHC	Charkhi Dadri	NPV T.P.	0.00	11.00	2750	1513	55%	0	0	1	0
7	2017-18	Dec-20	Sonf-Sanwar Road Km 0-4 L/R	Charkhi Dadri	CA T.P.	0.00	5.00	1250	712	57%	0	0	1	0
8	2017-18	Dec-20	Rawaldhi RF	Charkhi Dadri	CA T.P.	0.00	10.04	2510	402	16%	1	0	0	0
9	2017-18	Jan-23	Rawaldhi R/F	Chakhi Dadri/ Chakhi Dadri	CA T.P.	0.00	10.04	2510	628	25%	-	1	-	-
10	2018-19	Dec-20	Nagala Minor RD 2-15 L/R	Badhra	CA T.P.	0.00	10.00	2500	1825	73%	0	0	0	1
11	2018-19	Dec-20	Sorra Distry. RD 10-22 L/R	Badhra	CA T.P.	0.00	8.00	2000	821	41%	0	1	0	0
12	2018-19	Dec-20	Pichopa Minor RD 0-17 L/R	Badhra	NPV T.P.	0.00	8.00	2000	1175	59%	0	0	1	0
13	2018-19	Dec-20	Mandhi Hariya Harodi Kakroli Road Km 0-10 L&R	Badhra	NPV TP	0.00	10.00	2500	1376	55%	0	0	1	0
14	2018-19	Dec-20	Sanga Minor RD 0-28 L/R	Charkhi Dadri	CA T.P.	0.00	8.00	2000	1121	56%	0	0	1	0
15	2018-19	Dec-20	Loharwara-Bhagvi Road Km 0-5 L/R	Charkhi Dadri	CA T.P.	0.00	9.00	2250	1670	74%	0	0	0	1

Sr. No.	Year of Plantation	Month of Monitoring	Site of Plantation	T Division/ Range	Scheme	Physical Target			Plants of Survival	Monitoring Report Survival %	Sites (no.) Survival Statistics			
						Ha	RKM	No. of Plants			< 20%	20-50%	50-70%	>70%
1	2	3	4	5	6	7	8	9	10	11	12	13	14	15
16	2018-19	Dec-20	Balkara-Changroad Road Km 0-5 L/R	Charkhi Dadri	NPV T.P.	0.00	12.00	3000	2161	72%	0	0	1	0
17	2018-19	Mar-22	Rankoli Sub. Minor RD. 7 to Tail L/R	Chakhi Dadri/ Chakhi Dadri	CA T.P. CAMPA	0.00	5.00	1250	976	78%	-	-	-	1
18	2018-19	Mar-22	Loharwana - Bhagvi Road Km. 0-5	Chakhi Dadri/ Chakhi Dadri	CA T.P. CAMPA	0.00	9.00	2250	1530	68%	-	-	1	-
19	2018-19	Mar-22	Dadri Distry. RD. 35-50	Chakhi Dadri/ Chakhi Dadri	CA T.P. CAMPA	0.00	4.00	1000	571	57%	-	-	1	-
20	2018-19	Mar-22	Mandhi - Hariya - Harodi - Kakroli Road Km. 0-10 L/R	Chakhi Dadri/ Badhra	NPV T.P. CAMPA	0.00	10.00	2500	1400	56%	-	-	1	-
21	2018-19	Mar-22	Nangla Minor RD. 17-19 L/R	Chakhi Dadri/ Badhra	CA T.P. CAMPA	0.00	4.00	1000	684	68%	-	-	1	-
22	2018-19	Jan-23	Loharwara - Bhagvi Road Km. 0-5	Chakhi Dadri/ Chakhi Dadri	CA T.P.	0.00	9.00	2250	1508	67%	-	-	1	-
23	2018-19	Jan-23	Balkara - Chang Road Km. 0-7 L/R	Chakhi Dadri/ Chakhi Dadri	NPV T.P.	0.00	12.00	3000	1862	62%	-	-	1	-
24	2018-19	Jan-23	Mandhi - Hariya - Harodi - Kakroli Road Km. 0-10 L/R	Chakhi Dadri/ Badhra	NPV T.P.	0.00	10.00	2500	1474	59%	-	-	1	-
25	2018-19	Jan-23	Nangla Minor RD. 2-15 L/R	Chakhi Dadri/ Badhra	CA T.P.	0.00	10.00	2500	1652	66%	-	-	1	-
26	2018-19	Jan-23	Sorra Distry RD. 10-22 L/R	Chakhi Dadri/ Badhra	CA T.P.	0.00	8.00	2000	1220	61%	-	-	1	-
27	2019-20	Mar-22	Ghasola - Balkara Road Km. 0-3 L/R	Charkhi Dadri/ Badhra	NPV T.P. CAMPA	0.00	4.40	1100	671	61%	-	-	1	-
28	2019-20	Mar-22	Badhra Minor	Charkhi Dadri/ Badhra	NPV T.P. CAMPA	0.00	10.00	2500	1400	56%	-	-	1	-
29	2019-20	Mar-22	Kaluwala - Sarangpur Road Km. 3-10 L/R and Atela - Dudiwala Road Km. 6-10	Charkhi Dadri/ Badhra	CA T.P. CAMPA	0.00	10.00	2500	1425	57%	-	-	1	-
30	2019-20	Jan-23	Ghasola Balkara Road Km. 0-3 L/R	Chakhi Dadri/ Chakhi Dadri	NPV T.P.	0.00	4.40	1100	661	60%	-	-	1	-
31	2019-20	Jan-23	Badhra Minor RD. 0-22 L/Side & RD. 5-12 R/Side	Charkhi Dadri/ Badhra	NPV T.P.	0.00	10.00	2500	875	35%	-	1	-	-
32	2020-21	Mar-22	Dadri - Loharu Road Km. 20-32 L/R	Charkhi Dadri/ Badhra	NPV T.P. CAMPA	0.00	15.00	3750	2438	65%	-	-	1	-

Sr. No.	Year of Plantation	Month of Monitoring	Site of Plantation	T Division/ Range	Scheme	Physical Target			Plants of Survival	Monitoring Report Survival %	Sites (no.) Survival Statistics			
						Ha	RKM	No. of Plants			< 20%	20-50%	50-70%	>70%
1	2	3	4	5	6	7	8	9	10	11	12	13	14	15
33	2020-21	Jan-23	Dadri - Loharu Road Km. 20-32 L/R	Charkhi Dadri/ Badhra	NPV T.P.	0.00	15.00	3750	2438	65%	-	-	1	-
34	2020-21	Jan-23	Dadri - Loharu Road Km. 16-20 L/R	Charkhi Dadri/ Badhra	NPV T.P.	0.00	4.00	1000	580	58%	-	-	1	-
35	2020-21	Jan-23	Nangla Minor RD. 20-25 L/R	Charkhi Dadri/ Badhra	NPV T.P.	0.00	6.00	1500	1022	68%	-	-	1	-
36	2021-22	Aug-21	Satnali Feeder RD. 28-36	Charkhi Dadri/ Badhra	CAMPA NPV T.P.	0.00	7.00	1750	1607	92%	-	-	-	1
37	2021-22	Aug-21	Rampura Minor RD. 0-17 L/R	Charkhi Dadri/ Badhra	CAMPA NPV T.P.	0.00	10.00	2500	2275	91%	-	-	-	1
38	2021-22	Sep-21	Umarwas Minor RD. 0 to 18 L/Side	Charkhi Dadri/ Badhra	NPV T.P.	0.00	5.00	1250	1131	90%	-	-	-	1
39	2021-22	Sep-21	Kharpura Minor RD. 0 to 8 L/Side	Charkhi Dadri/ Badhra	NPV T.P.	0.00	3.00	750	683	91%	-	-	-	1
40	2021-22	Sep-21	Dadri - Bhiwani Road Km. 5.5 to 14 L/R	Chakhi Dadri/ Chakhi Dadri	NPV T.P.	0.00	8.00	2000	1961	98%	-	-	-	1
41	2021-22	Jan-23	Dadri - Bhiwani Road Km. 5.5 - 14	Chakhi Dadri/ Chakhi Dadri	NPV T.P.	0.00	15.00	3750	3071	82%	-	-	-	1
42	2021-22	Jan-23	Rampura Minor RD. 0-17 L/R	Charkhi Dadri/ Badhra	NPV T.P.	0.00	10.00	2500	2209	88%	-	-	-	1
42			Total Charkhi-Dadri Division			15.00	511.88	130970	77688	59%	1	6	25	10
480			G.Total West Circle			933.37	4227.41	1591898	1071299	67%	13	39	193	235

Monitoring and Evaluation of CAMPA SCHEME

Samples For Year of Plantation 2012-2013 to 2021-22

Year of Monitoring 2016-17, 2017-18, 2018-19, 2019-20, 2020-21, 2021-22 & 2022-23

ABSTRACT SOUTH CIRCLE, GURUGRAM

Sr. No.	Name of Division	No of Sites	Area Monitored		Plants Monitored	Survivors	Survivors Percentage	Sites (no.) Survival Statistics			
			Ha	RKM				< 20%	20-50%	50-70%	>70%
1	Faridabad	47	152.852	812.042	322276	194714	60.42%	2	2	29	14
2	Gurugram	64	434.99	562.1	291824	128877	44.16%	12	10	26	16
3	Mahendergarh	96	217.704	689.54	274808	169617	61.72%	1	3	40	52
4	Nuh	77	427.27	689.252	344820	144207	41.82%	20	18	26	13
5	Palwal	45	227	321.8	146940	99828	67.94%	3	0	19	23
6	Rewari	106	76.84	1409.73	372450	255691	68.65%	0	3	47	56
Total		435	1536.656	4484.464	1753118	992934	57%	38	36	187	174

Sitewise Details of Monitoring and Evaluation of CAMPA Scheme South Circle

Monitoring By DFO M&E, Hisar

Sr. No.	Year of Plantation	Month of Monitoring	Site of Plantation	T Division/Range	Scheme	Physical Target			Plants of Survival	Monitoring Report Survival %	Sites (no.) Survival Statistics			
						Ha	RKM	No. of Plants			< 20%	20-50%	50-70%	>70%
1	2	3	4	5	6	7	8	9	10	11	12	13	14	15
1	2013-14	Dec-16	Ballabhgarh-Pali-Sohna Road Km 9-20 L/ R	Faridabad/ Ballabhgarh	Ridge	0	9	4500	2745	61%	-	-	1	-
2	2013-14	Jul-17	Ballabhgarh - Pali - Sohna Road Km. 9-20 L/ R	Faridabad/ Ballabhgarh	NPV Ridge	0	9	4500	2700	60%	-	-	1	-
3	2014-15	Dec-16	Yamuna Protection Bandh Km 6-15 Mahatpur Vill.	Faridabad/ Faridabad	CA CAMPA	0	18.24	2503	2002	80%	-	-	-	1
4	2014-15	May-18	Alipur R.F.	Faridabad/ Faridabad	CA T.P	0	8.37	2093	1151	55%	-	-	1	-
5	2014-15	Jan-19	Gurgaon Feeder	Faridabad/ Faridabad	Scheme	0	4.24	1060	603	57%	-	-	1	-
6	2014-15	Jan-19	R.F. Alipur	Faridabad/ Faridabad	CA Ridge	0	152.3	76138	42029	55%	-	-	1	-
7	2014-15	Jan-19	Dayalpur- Hirapur 0-10 L&R	Faridabad/ Ballabhgarh	CA T.P.	0	3.56	889	552	62%	-	-	1	-
8	2015-16	May-18	Alipur R.F.	Faridabad/ Faridabad	CA T.P	11.48	0	11480	6305	55%	-	-	1	-
9	2015-16	Jan-19	Manav Rachna T Point to Pali Crusher Zone	Faridabad/ Faridabad	Scheme	0	10	2500	1625	65%	-	-	1	-
10	2016-17	Jul-17	Navodaya Vidhyala Motuka	Faridabad/ Ballabhgarh	ANR	6	0	1200	1140	95%	-	-	-	1
11	2016-17	Jul-17	HPGCL (Sorurja) Co.	Faridabad/ Ballabhgarh	NPV T.P.	0	28	7000	6160	88%	-	-	-	1
12	2016-17	Dec-17	Hardware Chowk to Sector 55 MCF Land	Faridabad/ Ballabhgarh	ANR	1.25	0	250	151	60%	-	-	1	-
13	2016-17	Dec-17	Sikri Distry. RD. 12-26 L/ R	Faridabad/ Ballabhgarh	ANR	3.75	0	750	608	81%	-	-	-	1
14	2016-17	Dec-17	Gurugaon Canal RD. 25-45 L/ Side, RD. 35-45 L/ R and G.M.D. RD. 208 - 220 L/ R	Faridabad/ Ballabhgarh	NPV	0	33	8250	5693	69%	-	-	1	-
15	2016-17	Dec-17	Ballabhgarh to Fatehpur Road Km. 3-12 L/ R	Faridabad/ Ballabhgarh	T.P.	0	10	2000	997	50%	-	-	1	-
16	2016-17	May-18	Gurugram Feeder RD. 0-35	Faridabad/ Faridabad	CA T.P	0	45	11250	7380	66%	-	-	1	-
17	2016-17	May-18	Alipur R.F. Trench Cum Pits Method (Ridge Plantation)	Faridabad/ Faridabad	CA Pits	60	0	30000	19470	65%	-	-	1	-
18	2016-17	May-18	Chhainsa Distry. RD. 20-40 L/ R and Kheri Minor RD. 0-13 L/ R	Faridabad/ Faridabad	CA T.P.	0	12	3000	2340	78%	-	-	-	1
19	2016-17	May-18	Gurugaon Canal RD. 25-45	Faridabad/ Ballabhgarh	CA T.P.	0	8	2000	0	0%	1	-	-	-

Sr. No.	Year of Plantation	Month of Monitoring	Site of Plantation	T Division/Range	Scheme	Physical Target			Plants of Survival	Monitoring Report Survival %	Sites (no.) Survival Statistics			
						Ha	RKM	No. of Plants			< 20%	20-50%	50-70%	>70%
1	2	3	4	5	6	7	8	9	10	11	12	13	14	15
20	2016-17	May-18	Kheri Minor RD. 13-40	Faridabad/ Ballabgarh	CA T.P.	0	13	3250	2535	78%	-	-	-	1
21	2016-17	Jan-19	R.F. Alipur	Faridabad/ Faridabad	Scheme (R.F.)	60	0	30000	17100	57%	-	-	1	-
22	2016-17	Jan-19	Gurugram Canal RD 25-45 L/ Side & 36-45 R/ Side, GMD RD 208-220 L&R	Faridabad/ Ballabgarh	Scheme (TP) NPV	0	33	8250	5363	65%	-	-	1	-
23	2016-17	Jan-19	Ballabgarh- Fatehpur Rd. K.M. 3 to 12 L&R	Faridabad/ Ballabgarh	Scheme (TP) NPV	0	10	2500	1500	60%	-	-	1	-
24	2016-17	Nov-20	Gurgaon Feeder RD 0-35	Faridabad	CATP	0.00	45.00	11250	6750	60%	-	-	1	-
25	2016-17	Nov-20	Jawahar Navodaya Vidyalaya Motuka	Faridabad/ Ballabgarh	ANR NPV	6.00	0.00	1200	864	72%	-	-	-	1
26	2016-17	Nov-20	Mirjapur School and Panchayat Land	Faridabad/ Ballabgarh	NPV TP	0.00	4.00	1000	547	55%	-	-	1	-
*	2016-17	Nov-20	Gurgaon Canal RD 0-12 L side	Faridabad/ Ballabgarh	CATP	0.00	2.40	600	यह पूरा क्षेत्र रोड वाईडनिंग में चला गया है।	यह पूरा क्षेत्र रोड वाईडनिंग में चला गया है।	-	-	-	-
27	2017-18	Jan-19	Nekpur Minor 0-Tail	Faridabad/ Faridabad	Scheme (T.P)	0	9.42	2360	590	25%	-	1	-	-
28	2017-18	Nov-20	Chhainsa Disty. RD 64 - tail	Faridabad/ Ballabgarh	CA TP	0	17.04	4260	2343	55%	-	-	1	-
29	2017-18	Nov-21	Chhainsa Distributory RD 64 To tail	FaridabadBallabgarh	CA T.P.	0	17.04	4260	2324	55%	-	-	1	-
30	2018-19	Nov-20	Pali Sec 4&5	Faridabad	CATP	0	12	3000	2115	71%	-	-	-	1
31	2018-19	Nov-20	Chainsa to Naryana road	Faridabad/ Ballabgarh	CA TP	0	6	1500	615	41%	-	1	-	-
32	2019-20	Feb-20	Badkhal Section 4&5	Faridabad/ Faridabad	C.A. T.P.	0	66	16500	8720	53%	-	-	1	-
33	2019-20	Feb-20	Anagpur PLPA Section 4&5	Faridabad/ Faridabad	C.A. T.P.	0	9.11	2278	0	0%	1	-	-	-
34	2019-20	Feb-20	Pali PLPA Sec. 4&5	Faridabad/ Faridabad	C.A. T.P.	0	11.9	2980	2264	76%	-	-	-	1
35	2019-20	Feb-20	Tilpat Firing Range	Faridabad/ Faridabad	Camap NPV T.P.	0	4	1000	723	72%	-	-	-	1
36	2019-20	Feb-20	Rajpur RF	Faridabad/ Faridabad	Camap NPV T.P.	0	11	2750	1891	69%	-	-	1	-
37	2019-20	Feb-20	Fatehpur-Tagah Minor RD 0 to tail L/ R	Faridabad/ Ballabgarh	Camap NPV T.P.	0	8	2000	1686	84%	-	-	1	-
38	2019-20	Nov-20	Rajpura R F	Faridabad	Campa NPV/TP	0	11	2750	1843	67%	-	-	1	-
39	2019-20	Nov-20	Village Sotai to Machgar road IT rampura distyr Atali to Chhainsa	Faridabad/ Ballabgarh	CA TP	0	19.992	4996	2599	52%	-	-	1	-

Sr. No.	Year of Plantation	Month of Monitoring	Site of Plantation	T Division/Range	Scheme	Physical Target			Plants of Survival	Monitoring Report Survival %	Sites (no.) Survival Statistics			
						Ha	RKM	No. of Plants			< 20%	20-50%	50-70%	>70%
1	2	3	4	5	6	7	8	9	10	11	12	13	14	15
40	2019-20	Dec-21	Badkhal Sec 4&5	Faridabad/Faridabad	CA T.P.	0	66	16500	10659	65%	-	-	1	-
41	2019-20	Dec-21	Fatehpur- Tagah Minor RD 0 to Tail	FaridabadBallabgarh	Campa NPV T.P.	0	8	2000	1202	60%	-	-	1	-
42	2021-22	May-22	Yamuna Protection Bundh	Faridabad/Faridabad	CAMPA NPV T.P.	0	25	6250	4448	71%	-	-	-	1
43	2021-22	May-22	DM Road K.M 18 to 30	Faridabad/Faridabad	CAMPA CA (TP)	0	18.83	4707	3625	77%	-	-	-	1
44	2021-22	May-22	Gurgaon - Faridabad Road (Sainik Colony to Pali Chowki)	Faridabad/Faridabad	CAMPA NPV T.P.	0	8	2000	1226	61%	-	-	1	-
45	2021-22	May-22	Manger Chowki to Manger Village	Faridabad/Faridabad	CAMPA NPV T.P.	0	5.6	1400	1031	74%	-	-	-	1
46	2021-22	May-22	Harchandpur Distributory RD 0 to 24	FaridabadBallabgarh	CAMPA CA (TP)	4.372	0	4372	2855	65%	-	-	1	-
47	2021-22	May-22	Chainssa Distributory RD 76-110	FaridabadBallabgarh	CAMPA CA (TP)	0	20	5000	3645	73%	-	-	-	1
47			Total Faridabad			152.852	812.042	322276	194714	60.42%	2	2	29	14
1	2013-14	Dec-16	Ghatta Bandh RD 0 to Tail	Gurugaon/ Gurugaon	T.P.	0	8	2000	1360	68%	-	-	1	-
2	2014-15	Oct-17	Navepur Distry. - Bhungarka Pump House No.-5 to Tail	Gurugram/ Nangal Choudhary	CA T.P.	0	30	7500	3585	48%	-	1	-	-
3	2014-15	Oct-17	Kanti R.F.	Gurugram/ Nangal Choudhary	CA T.P.	0	20	5000	3185	64%	-	-	1	-
4	2014-15	Oct-17	Sohla R.F.	Gurugram/ Nangal Choudhary	CA T.P.	0	23	5750	3916	68%	-	-	1	-
5	2015-16	Dec-16	Nuh Sub. Branch RD. 0 to 20 L/ R	Gurugaon/ Sohna	State T.P.	0	8	2000	1220	61%	-	-	1	-
6	2015-16	Aug-17	NSB RD 0 to 20 L/ R	Gurugram/ Sohna	NPV ANR T.P.	40	0	8000	4720	59%	-	-	1	-
7	2015-16	Oct-17	Narnaul - Dholera - Meghot Road Km. 12-22 L/ R	Gurugram/ Nangal Choudhary	ANR T.P.	10	0	2000	1352	68%	-	-	1	-
8	2015-16	Oct-17	Bhungarka - Nangal Pipa Road Km. 0-6 L/ R	Gurugram/ Nangal Choudhary	ANR T.P.	10	0	2000	1664	83%	-	-	-	1
9	2016-17	Aug-17	Khutpuri Sec 4&5	Gurugram/ Sohna	NPV ANR T.P.	50	0	10000	7200	72%	-	-	-	1
10	2016-17	Aug-17	Abhaypur Sec 4&5 P/ Land	Gurugram/ Sohna	CA	0	28	7000	5250	75%	-	-	-	1
11	2016-17	Jan-18	Abheyapur Sec. 4&5 P/ Land	Gurugram/ Sohna	C.A. T.P.	0	28	7000	4690	67%	-	-	1	-
12	2016-17	Mar-19	Abhaypur P.Land	Gurugram/ Sohna	Scheme T.P.	0	28	7000	4550	65%	-	-	1	-

Sr. No.	Year of Plantation	Month of Monitoring	Site of Plantation	T Division/Range	Scheme	Physical Target			Plants of Survival	Monitoring Report Survival %	Sites (no.) Survival Statistics			
						Ha	RKM	No. of Plants			< 20%	20-50%	50-70%	>70%
1	2	3	4	5	6	7	8	9	10	11	12	13	14	15
13	2016-17	Aug-19	Khuntपुर Sec 4&5	Gurugram/ Sohna	ANR (NPV)	50	0	10000	6500	65%	-	-	1	-
14	2016-17	Dec-20	Khuntपुर Sec.4&5	Sohna	ANR NPV	50	0	10000	6000	6000%	0	0	1	0
15	2016-17	Dec-20	Abheypur Sec.4&5	Sohna	CA TP	0	28	7000	705	1007%	1	0	0	0
16	2016-17	Dec-20	Manesar Sec.4&5	Gurugram	Campa (Trench cum pit)	5	0	2500	200	800%	1	0	0	0
17	2017-18	Dec-20	Temple Land Mau	Hailymandi	NPV TP	0	0.8	200	114	5700%	0	0	1	0
18	2017-18	Dec-20	Sports Stadium Mau	Hailymandi	NPV TP	0	2.4	600	489	8150%	0	0	0	1
19	2017-18	Dec-20	Nimoth to Rahaka Sirmatha Road	Sohna	NPV TP	0	2.5	625	375	6000%	0	0	1	0
20	2017-18	02/2022	Gurugram - Faridabad Road K.M. 12-14 L&R	Gurugram/ Gurugram	NPV T.P.	0	2	500	276	55%	-	-	1	-
21	2018-19	Aug-19	Ghoshgarh App. Rd.	Gurugram/ Hailymandi	C.A. (T.P.)	0	10	2500	1780	71%	-	-	-	1
22	2018-19	Aug-19	NH8 54-61 KM	Gurugram/ Hailymandi	NPV (T.P.)	0	10	2500	1712	68%	-	-	1	-
23	2018-19	Aug-19	Mokalwas Bundh Rd. 0-tail L&R	Gurugram/ Hailymandi	C.A. (T.P.)	0	10	2500	2000	80%	-	-	-	1
24	2018-19	Feb-20	Rojka Gujjar Section 4&5	Gurugram/ Sohna	Native Species	20	0	10000	6203	62%	-	-	1	-
25	2018-19	Feb-20	Damdana Sec. 4&5	Gurugram/ Sohna	Native Species	20	0	10000	3485	35%	-	1	-	-
26	2018-19	Feb-20	Geeta W/ o Jai Singh Village Budheda	Gurugram/ Gurugram	T.P.	1	0	500	210	42%	-	1	-	-
27	2018-19	Feb-20	Manoj Sehrawat S/ o Hosiyar Singh Village Makraula	Gurugram/ Gurugram	T.P.	0.25	0	125	0	0%	1	-	-	-
28	2018-19	Feb-20	Pet Hospital Sadarana	Gurugram/ Gurugram	T.P.	0.25	0	125	77	62%	-	-	1	-
29	2018-19	Feb-20	I.I.C.A. Manesar	Gurugram/ Gurugram	T.P.	0	2	500	350	70%	-	-	-	1
30	2018-19	Feb-20	Birhera Mor to Siwari Rd. K.M. 0-9, Ghatolli App. Rd., Gugana App. Rd. , Majri App. Rd.	Gurugram/ Hailymandi	NPV T.P.	0	20	5000	3630	73%	-	-	-	1
31	2018-19	Feb-20	Hailymandi Kulana Rd. K.M. 4-8 L&R	Gurugram/ Hailymandi	C.A. T.P.	0	3	750	608	81%	-	-	-	1
32	2018-19	Feb-20	Khera Khurampur to yakubpur Rd. 0-5 L&R	Gurugram/ Hailymandi	C.A. T.P.	0	2	500	349	70%	-	-	-	1
33	2018-19	Feb-20	Farrukhnagar Railway Station Yard	Gurugram/ Hailymandi	NPV T.P.	0	4	1000	610	61%	-	-	1	-
34	2018-19	Feb-20	Wazirpur-Farrukhnagar-Jhajjar Rd. K.M. 12-18	Gurugram/ Hailymandi	NPV T.P.	0	6	1500	0	0%	1	-	-	-
35	2018-19	Feb-20	Gurugram-Pataudi-Rewari Rd. K.M. 35-41 L&R	Gurugram/ Hailymandi	C.A. T.P.	0	9	2250	1917	85%	-	-	-	1
36	2018-19	Feb-20	Gurugram-Pataudi-Rewari Rd. K.M. 28-35 L&R	Gurugram/ Hailymandi	C.A. T.P.	0	9	2250	1845	82%	-	-	-	1

Sr. No.	Year of Plantation	Month of Monitoring	Site of Plantation	T Division/Range	Scheme	Physical Target			Plants of Survival	Monitoring Report Survival %	Sites (no.) Survival Statistics			
						Ha	RKM	No. of Plants			< 20%	20-50%	50-70%	>70%
1	2	3	4	5	6	7	8	9	10	11	12	13	14	15
37	2018-19	Feb-20	Lokra - Basatpur Rd. K.M. 0-3 L&R	Gurugram/Hailymandi	NPV T.P.	0	3	750	525	70%	-	-	-	1
38	2018-19	Feb-20	Gurugram-Pataudi-Rewari Rd. K.M. 26-28 L&R	Gurugram/Hailymandi	C.A. T.P.	0	2	500	440	88%	-	-	-	1
39	2018-19	Feb-20	Khor Lala Rohrai Rd. KM 7-12 L&R	Gurugram/Hailymandi	NPV T.P.	0	7	1750	1278	73%	-	-	-	1
40	2018-19	Feb-20	Noorgarh-Luhari Rd. K.M. 0-4 L&R	Gurugram/Hailymandi	C.A. T.P.	0	8	2000	1681	84%	-	-	-	1
41	2018-19	Feb-20	Ghoshgarh App. Rd. K.M. 0-6	Gurugram/Hailymandi	C.A. T.P.	0	10	2500	1700	68%	-	-	1	-
42	2018-19	Feb-20	Baghanki App. Rd. K.M. 0-3 L&R	Gurugram/Hailymandi	C.A. T.P.	0	3.6	900	540	60%	-	-	1	-
43	2018-19	Feb-20	Pathreri App. Rd. K.M. 0-2	Gurugram/Hailymandi	C.A. T.P.	0	2	500	220	44%	-	1	-	-
44	2018-19	Feb-20	Mokalwas Bundh	Gurugram/Hailymandi	C.A. T.P.	0	10	2500	800	32%	-	1	-	-
45	2018-19	Feb-20	Pachgaon Bundh	Gurugram/Hailymandi	C.A. T.P.	0	5	1250	858	69%	-	-	1	-
46	2018-19	Dec-20	Farrukhnagar Railway Station Yard	Hailymandi	NPV TP	0	4	1000	602	6020%	0	0	1	0
47	2018-19	Dec-20	Ghoshgarh App. Road	Hailymandi	CA TP	0	10	2500	1650	6600%	0	0	1	0
48	2018-19	Dec-20	Rojka Gujjar Sec.4&5	Sohna	Native Spp. Campa	20	0	10000	3750	3750%	0	1	0	0
49	2018-19	Feb-22	Railway Line Near Basai Flyover to Patli Village	Gurugram/Gurugram	Railway Plantation (T.P.)	0	32.8	8217	329	4%	1	-	-	-
50	2018-19	Feb-22	Gairatpur Bas Sec 4&5	Gurugram/Sohna	Native Species (CAMPA SCHEME)	20	0	10000	819	8%	1	-	-	-
51	2018-19	Feb-22	Damdama Sec 4&5	Gurugram/Sohna	Native Species (CAMPA SCHEME)	20	0	10000	334	3%	1	-	-	-
52	2018-19	Feb-22	NH-8 K.M. 62-68 L&R	Gurugram/Hailymandi	CA T.P.	0	10	2500	59	2%	1	-	-	-
53	2018-19	Feb-22	Gurugram - Pataudi - Rewari Road K.M. 36-41 L&R	Gurugram/Hailymandi	CA T.P.	0	9	2250	0	0%	1	-	-	-

Sr. No.	Year of Plantation	Month of Monitoring	Site of Plantation	T Division/Range	Scheme	Physical Target			Plants of Survival	Monitoring Report Survival %	Sites (no.) Survival Statistics			
						Ha	RKM	No. of Plants			< 20%	20-50%	50-70%	>70%
1	2	3	4	5	6	7	8	9	10	11	12	13	14	15
54	2019-20	Feb-20	NH-8 K.M. 62-68 L&R	Gurugram/ Hailymandi	NPV T.P.	0	10	2500	552	22%	-	1	-	-
55	2019-20	Feb-20	NH-8 K.M. 54-61 L&R	Gurugram/ Hailymandi	C.A. T.P.	0	10	2500	960	38%	-	1	-	-
56	2019-20	Feb-20	Gairatpur Bass	Gurugram/ Sohna	NPV T.P.	0	40	10000	2710	27%	-	1	-	-
57	2019-20	Feb-20	Gairatpur Bass	Gurugram/ Sohna	CA T.P.	83.3	0	20846	7062	34%	-	1	-	-
58	2019-20	Dec-20	Sakatpur Sec.4&5	Gurugram	NPV TP	0	40	10000	400	400%	1	0	0	0
59	2019-20	Feb-22	Gairatpur Bas/ Sakatpur Sec 4&5	Gurugram/Sohna	NPV T.P.	0	40	10000	395	4%	1	-	-	-
60	2019-20	Feb-22	Gairatpur Bas/ Sakatpur Sec 4&5	Gurugram/Sohna	NPV T.P.	10.85	0	10846	532	5%	1	-	-	-
61	2020-21	Jul-22	Mandpura Subminor RD 0 to Tail L&R	Gurugram/ Hailymandi	CAMPA NPV TP	0	12	3000	1962	65%	-	-	1	-
62	2020-21	Jul-22	Sarbasirpur RF	Gurugram/ Hailymandi	CAMPA CA Alkali	13.84	0	13840	9273	67%	-	-	1	-
63	2020-21	Jul-22	Harchandpur Distributory	Gurugram/Sohna	CA T.P.	4	0	4000	2736	68%	-	-	1	-
64	2020-21	Jul-22	Mandawar A.P. Area	Gurugram/ Sohna	CAMPA CA Normal	6.5	0	6500	4583	71%	-	-	1	-
64			Total Gurugram Division			434.99	562.1	291824	128877	44.16%	12	10	26	16
1	2013-14	Apr-17	Duloth R/ F. Compartment-8	M.Garh/ M.Garh	T.P.	0	10	2500	1375	55%	-	-	1	-
2	2014-15	Nov-16	Kanti R.F.	M.Garh/ Narnaul	(C.A.)	20	0	5000	3250	65%	-	-	1	-
3	2014-15	Nov-16	Mahendergarh Canal RD 19-25 L/ Side	M.Garh/ M.Garh	(C.A.)	0	15	3750	2850	76%	-	-	-	1
4	2014-15	Nov-16	Salimabad Capartment No.1	M.Garh/ M.Garh	(C.A)	0	14.16	3540	2478	70%	-	-	-	1
5	2014-15	Apr-17	Shabajpur - Bigopur Distry & Meghot Bundh	M.Garh/ Nangal Choudhary	T.P.	0	10	2500	1575	63%	-	-	1	-
6	2014-15	Apr-17	Nangal Mala R/F	M.Garh/ M.Garh	CAMPA	0	15	3750	2100	56%	-	-	1	-
7	2014-15	Apr-17	Mahendergarh to Bawana Along Mazra to Bhagdana Road Km. 0 to Tail	M.Garh/ M.Garh	CAMPA	0	5	1250	713	57%	-	-	1	-
8	2014-15	Apr-18	Duloth R.F.	M.Garh/ M.Garh	TP	0	50.5	12625	7575	60%	-	-	1	-
9	2015-16	Nov-16	Sohla R.F.	M.Garh/ M.Garh	(T.P.)	0	10	2500	2075	83%	-	-	-	1
10	2015-16	Apr-17	Duloth R/ F.	M.Garh/ M.Garh	NPV T.P.	10	0	6250	5063	81%	-	-	-	1
11	2015-16	Apr-17	Duloth R/ F.	M.Garh/ M.Garh	C.A..	0	18.65	4660	2843	61%	-	-	1	-
12	2015-16	Nov-18	BKS Railwayline Km 111-114 R/ S	M.Garh/ M.Garh	Campa/ ANR	13	0	2600	1529	59%	-	-	1	-

Sr. No.	Year of Plantation	Month of Monitoring	Site of Plantation	T Division/Range	Scheme	Physical Target			Plants of Survival	Monitoring Report Survival %	Sites (no.) Survival Statistics			
						Ha	RKM	No. of Plants			< 20%	20-50%	50-70%	>70%
1	2	3	4	5	6	7	8	9	10	11	12	13	14	15
13	2015-16	Nov-18	Railway Station Yard Nawan Km 151-153	M.Garh/ M.Garh	Campa/ Enrichment	0	13	2600	2080	80%	-	-	-	1
14	2015-16	Nov-18	RF Duloth	M.Garh/ M.Garh	Native Spp.	10	0	6250	5625	90%	-	-	-	1
15	2015-16	May-19	Ateli Distributory	M.Garh/ Narnaul	T.P.	0	10	2500	1420	57%	-	-	1	-
16	2015-16	May-19	Kanwi to Akoli & Mulodi Rd.	M.Garh/ Narnaul	NPV T.P.	0	19	3800	2584	68%	-	-	1	-
17	2015-16	May-19	Totaheri C.Land	M.Garh/ Narnaul	Plantation On C.Land	10	0	11000	6050	55%	-	-	1	-
18	2015-16	May-19	Railway Station Yard Nawan K.M. 151-153	M.Garh/ M.Garh	Campa/ Enrich. Plantation	0	13	2600	1924	74%	-	-	-	1
19	2015-16	May-19	Nizampur - Dhancholi Rd.	M.Garh/ Nangal Chaudhary	Campa/ Enrich. Plantation	0	15	3000	1680	56%	-	-	1	-
20	2015-16	May-19	Chhilro Band	M.Garh/ Nangal Chaudhary	C.Land	10	0	11000	6424	58%	-	-	1	-
21	2016-17	Nov-16	Chilro Bnadh	M.Garh/ Nangal Choudhary	C.L.	10	0	11000	8030	73%	-	-	-	1
22	2016-17	Nov-16	Silarpur Distry.	M.Garh/ Narnaul	NPV (T.P.)	0	6	1500	1365	91%	-	-	-	1
23	2016-17	Apr-17	Duloth R/ F.	M.Garh/ M.Garh	NPV T.P.	0	15	3750	3375	90%	-	-	-	1
24	2016-17	Nov-18	RF Kanti	M.Garh/ Narnaul	CA/ TP	0	16	4000	2560	64%	-	-	1	-
25	2016-17	Nov-18	Kultajpur Sec. 4	M.Garh/ Narnaul	CA/ TP	0	15	3750	3375	90%	-	-	-	1
26	2016-17	Oct-19	Niyamatpur-Gothari Rd. K.M. 0-4 L&R	Mahendergarh/ N.Chaudhay	ANR NPV	5	0	1000	400	40%	-	1	-	-
27	2016-17	Oct-19	Nayan Dhani Chima Rd. K.M. 0-6 L&R	Mahendergarh/ N.Chaudhay	ANR NPV	10	0	2000	840	42%	-	1	-	-
28	2016-17	Oct-19	Raimalikpur to Niyamatpur Rd. K.m. 0-4 L&R	Mahendergarh/ N.Chaudhay	ANR NPV	5	0	1000	560	56%	-	-	1	-
29	2016-17	Oct-19	Navalpur Distributory K.M. 0-7 L&R	Mahendergarh/ Narnaul	NPV T.P.	0	4.8	1200	684	57%	-	-	1	-
30	2016-17	Oct-19	Gujjarwas To Mohanpur Rd. K.M. 0-3 L&R	Mahendergarh/ Narnaul	NPV T.P.	0	1.6	400	280	70%	-	-	-	1
31	2016-17	Oct-19	Khatoti to Nangal Katha Rd. K.M. 0-9 L&R	Mahendergarh/ Narnaul	ANR NPV	0	4	1000	546	55%	-	-	1	-
32	2016-17	Oct-19	Ateli Distributory K.M. 0-5 L&R	Mahendergarh/ Narnaul	NPV T.P.	0	8	2000	1140	57%	-	-	1	-
33	2016-17	Oct-19	Dohar to Mohanpur Rd. K.M. 0-6 L&R	Mahendergarh/ Narnaul	NPV T.P.	0	6.4	1600	896	56%	-	-	1	-
34	2016-17	Oct-19	Hassanpur Distributory - Thana Pump House to Kariyawas Rd.	Mahendergarh/ Narnaul	NPV T.P.	0	5.6	1400	784	56%	-	-	1	-
35	2016-17	Oct-19	Rampura to Navedi Rd.	Mahendergarh/ Narnaul	NPV T.P.	0	3	750	415	55%	-	-	1	-
36	2016-17	Oct-19	Kheri Distributory Haid to Tail	Mahendergarh/ Narnaul	C.A. (T.P.)	0	8	2000	1240	62%	-	-	1	-

Sr. No.	Year of Plantation	Month of Monitoring	Site of Plantation	T Division/Range	Scheme	Physical Target			Plants of Survival	Monitoring Report Survival %	Sites (no.) Survival Statistics			
						Ha	RKM	No. of Plants			< 20%	20-50%	50-70%	>70%
1	2	3	4	5	6	7	8	9	10	11	12	13	14	15
37	2016-17	Oct-19	Kheri Navedi Distributory Rajpura Head to Tail	Mahendergarh/ Narnaul	NPV T.P.	0	5	1250	682	55%	-	-	1	-
38	2016-17	Oct-19	Silarpur Distributory K.M. 0-7 L&R	Mahendergarh/ Narnaul	NPV T.P.	0	6	1500	1125	75%	-	-	-	1
39	2016-17	Oct-19	Narnaul Branch Deroli Pull to Pump House No. 5	Mahendergarh/ Narnaul	C.A. (T.P.)	0	2	500	375	75%	-	-	-	1
40	2016-17	Oct-19	Lawan Distributory K.M. 0-8 L&R	Mahendergarh/ Mahendergarh	T.P. C.A.	0	10	2500	1550	62%	-	-	1	-
41	2016-17	Oct-19	Mahendergarh Dewas to Chitlang Rd. K.M. 0-2 L&R	Mahendergarh/ Mahendergarh	T.P. C.A.	0	1.52	380	260	68%	-	-	1	-
42	2016-17	Oct-19	Aulant Distributory K.M. 0-4 L&R	Mahendergarh/ Mahendergarh	ANR NPV	8	0	1600	525	33%	-	1	-	-
43	2016-17	Oct-19	Bassai Distributory K.M. 0-4 L&R	Mahendergarh/ Mahendergarh	ANR NPV	5	0	1000	25	3%	1	-	-	-
44	2016-17	Oct-19	R.F. Nangal Mala (Comp. No. 8,6)	Mahendergarh/ Mahendergarh	C.A. (T.P.)	31.08	0	7770	4818	62%	-	-	1	-
45	2016-17	Oct-19	R.F. Duloth	Mahendergarh/ Mahendergarh	NPV T.P.	0	15	3750	2850	76%	-	-	-	1
46	2016-17	Oct-19	R.F. Salimabad	Mahendergarh/ Mahendergarh	C.A. (T.P.)	0	14.68	3669	2129	58%	-	-	1	-
47	2016-17	Oct-19	Bassai Shelang Rd. K.M. 2-4 L&R	Mahendergarh/ Mahendergarh	C.A. (T.P.)	0	2.58	644	438	68%	-	-	1	-
48	2018-19	Oct-19	NCH-Nizampur Bhedani Rd. 0-5 L&R	Mahendergarh/ Mahendergarh	C.A. (T.P.)	0	10	2500	2000	80%	-	-	-	1
49	2018-19	Oct-19	Mukandpura App. Rd.	Mahendergarh/ Mahendergarh	C.A. (T.P.)	0	5	1250	925	74%	-	-	-	1
50	2018-19	Oct-19	Baraf App. Rd. K.M. 0-1 L&R	Mahendergarh/ Mahendergarh	NPV T.P.	0	3	750	540	72%	-	-	-	1
51	2018-19	Oct-19	R.F Dulana	Mahendergarh/ Mahendergarh	C.A. (T.P.)	0	7	1750	1435	82%	-	-	-	1
52	2018-19	Oct-19	Bhandor Unchi Sec 4&5	Mahendergarh/ Mahendergarh	NPV T.P.	0	2	500	440	88%	-	-	-	1
53	2018-19	Oct-19	Bhandor Unchi Sec 4&5	Mahendergarh/ Mahendergarh	C.A. (T.P.)	0	12	3000	2700	90%	-	-	-	1
54	2018-19	Sep-20	RF Nangal Mala	Mahendergarh	CA TP	0	39	9729	1008	84%	-	-	-	1
55	2018-19	Sep-20	Mahendergarh Satnali Road	Mahendergarh	CA TP	0	9	2100	326	65%	-	-	-	1
56	2018-19	Sep-20	Balana P Land	Mahendergarh	Native	10	0	5000	680	68%	-	-	1	-
57	2018-19	Sep-20	Bachhod to Kunjpur Road Km 2-5 L&R	Mahendergarh/ Narnaul	CA TP	0	4	1000	158	79%	-	-	-	1

Sr. No.	Year of Plantation	Month of Monitoring	Site of Plantation	T Division/Range	Scheme	Physical Target			Plants of Survival	Monitoring Report Survival %	Sites (no.) Survival Statistics			
						Ha	RKM	No. of Plants			< 20%	20-50%	50-70%	>70%
1	2	3	4	5	6	7	8	9	10	11	12	13	14	15
58	2018-19	Sep-20	Sahabajpur-Dhani Thakran Road-Dhokhera Road L/R	Nangal Choudhary	CA TP	0	10	2500	1900	76%	-	-	-	1
59	2018-19	Sep-20	Naya Gaon-Bayal Road Km 0-4 L/R	Nangal Choudhary	CA TP	0	5	1250	701	56%	-	-	1	-
60	2018-19	Sep-20	Kultajpur Aravalli Area	Mahendergarh/Narnaul	NPV Native	8	0	4000	3682	92%	-	-	-	1
61	2018-19	Sep-20	Kultajpur Section 4&5	Mahendergarh/Narnaul	CA TP	0	5.08	1270	1194	94%	-	-	-	1
62	2018-19	Nov-21	Bhandor Unchi Sec 4&5	M/Garh, M/Garh	NPV T.P.	0	2	500	391	78%	-	-	-	1
63	2018-19	Nov-21	Bhandor Unchi Sec 4&5	M/Garh, M/Garh	CA T.P.	0	12	3000	2435	81%	-	-	-	1
64	2018-19	Nov-21	Dulana RF	M/Garh, M/Garh	CA T.P.	0	7	1750	1193	68%	-	-	1	-
65	2018-19	Nov-21	Mukandpura Approach Road K.M. 0-5 L&R	M/Garh, Narnaul	NPV T.P.	0	5	1250	890	71%	-	-	-	1
66	2018-19	Nov-21	Kultajpur Aravalli Area	M/Garh, Narnaul	NPV Native Species	8	0	4000	3324	83%	-	-	-	1
67	2018-19	Jan-23	Beri Sec 4&5	M/Garh, M/Garh	CA T.P.	0	12	3000	1707	57%	-	-	1	-
68	2018-19	Jan-23	Bhandor Unchi Sec 4&5	M/Garh, M/Garh	CA T.P.	0	12	3000	1818	61%	-	-	1	-
69	2018-19	Jan-23	RF Dulana	M/Garh, M/Garh	CA T.P.	0	7	1750	959	55%	-	-	1	-
70	2018-19	Jan-23	Kultajpur Sec 4&5	M/Garh, Narnaul	CA T.P.	0	5.08	1270	785	62%	-	-	1	-
71	2018-19	Jan-23	Bhedanti-Sehbajpur-Dhani Thakran Road	M/Garh, Nangal Chaudhary	CA T.P.	0	10	2500	1411	56%	-	-	1	-
72	2019-20	Sep-20	RF Salimabad	Mahendergarh	CA TP	0	1.97	474	93	20%	-	-	-	1
73	2019-20	Sep-20	BKS Railway Line 157.4 to 164 R/Sise	Mahendergarh	NPV TP	0	11	2750	390	14%	-	-	-	1
74	2019-20	Sep-20	Bhankhri to Badopur Road Km 0-Tail	Mahendergarh/Narnaul	NPV TP	0	2	500	74	15%	-	-	-	1
75	2019-20	Sep-20	Hamidpur Bundh	Mahendergarh/Narnaul	NPV TP	0	13	3250	609	19%	-	-	-	1

Sr. No.	Year of Plantation	Month of Monitoring	Site of Plantation	T Division/Range	Scheme	Physical Target			Plants of Survival	Monitoring Report Survival %	Sites (no.) Survival Statistics			
						Ha	RKM	No. of Plants			< 20%	20-50%	50-70%	>70%
1	2	3	4	5	6	7	8	9	10	11	12	13	14	15
76	2019-20	Sep-20	Nizampur-Narnaul Road Km-0-8 L/R, Nizampur Road to Maroli Road Km 0-2/L/R	Nangal Choudhary	NPV TP	10	0	2500	2149	#VALUE!	-	-	-	1
77	2019-20	Jan-23	B.K.S Railway Line KM 157 to 164 L&R	M/Garh, M/Garh	NPV T.P.	0	11	2750	1584	58%	-	-	1	-
78	2020-21	Sep-20	RF Salimabad	Mahendergarh	NPV TP	0	30	7500	970	13%	-	-	-	1
79	2020-21	Sep-20	Satnali Section 4&5 Area	Mahendergarh	NPV TP	0	2	500	93	19%	-	-	-	1
80	2020-21	Sep-20	Ateli to Kanina Road Km 14-27 L&R	Mahendergarh	NPV TP	0	8	2000	372	19%	-	-	-	1
81	2020-21	Sep-20	Bhandor Unchi Sec. 4&5 Area	Mahendergarh	NPV TP	0	10	2500	624	25%	-	-	-	1
82	2020-21	Sep-20	Ateli to Mahendergarh App. Road Km 0-8 L&R	Mahendergarh/ Narnaul	NPV TP	0	4	1000	196	20%	-	-	-	1
83	2020-21	Sep-20	Ateli Kanina Road Km 5-6 R/Side	Mahendergarh/ Narnaul	CA TP	0.28	0	70	68	97%	-	-	-	1
84	2020-21	Sep-20	Gokalpur Girdaripur app. Road Km 0-7 L/R	Mahendergarh/ Narnaul	NPV TP	0	4	1000	188	19%	-	-	-	1
85	2020-21	Sep-20	Ateli Disty., Naval to Tajpur Pull L&R	Mahendergarh/ Narnaul	NPV TP	0	8	2000	430	22%	-	-	-	1
86	2020-21	Sep-20	Dholera to Sareli Road Km 2-7 L/R	Nangal Choudhary	NPV TP	0	5	1250	1149	92%	-	-	-	1
87	2020-21	Sep-20	Niyazlipur RF	Nangal Choudhary	CA TP	0.216	0	54	32	59%	-	-	1	-
88	2020-21	Sep-20	Niyazlipur RF	Nangal Choudhary	CA TP	0.14	0	35	34	97%	-	-	-	1
89	2020-21	Sep-20	Nizampur to Baba Road Km 0-9.25 L/R	Nangal Choudhary	NPV TP	0	15	3750	3301	88%	-	-	-	1
90	2020-21	Sep-20	Panchnota Section 4&5	Nangal Choudhary	CA Aravalli Enrichment	46	0	23000	21160	92%	-	-	-	1
91	2020-21	Sep-20	Thana Section 4&5	Mahendergarh/ Narnaul	CA TP	0	6.704	1676	1475	#VALUE!	-	-	-	1
92	2020-21	Jan-23	Bhandor Unchi Sec 4&5	M/Garh, M/Garh	NPV T.P.	0	10	2500	1977	79%	-	-	-	1
93	2020-21	Jan-23	Thana Sec 4&5	M/Garh, Narnaul	CA T.P.	1.676	0	1676	1019	61%	-	-	1	-
94	2020-21	Jan-23	Ateli Distributory	M/Garh, Narnaul	NPV T.P.	0	8	2000	1342	67%	-	-	1	-

Sr. No.	Year of Plantation	Month of Monitoring	Site of Plantation	T Division/Range	Scheme	Physical Target			Plants of Survival	Monitoring Report Survival %	Sites (no.) Survival Statistics			
						Ha	RKM	No. of Plants			< 20%	20-50%	50-70%	>70%
1	2	3	4	5	6	7	8	9	10	11	12	13	14	15
95	2020-21	Jan-23	Jasawas Sec 4&5	M/Garh, M/Garh	CA T.P.	1.312	0	1312	1132	86%	-	-	-	1
96	2020-21	Jan-23	RF Kanti	M/Garh, Narnaul	CA T.P.	3	0	3000	2574	86%	-	-	-	1
96			Total Mahendergarh Division			217.704	689.54	274808	169617	62%	1	3	40	52
1	2014-15	Aug-17	Mohdpur Ahir	Nuh/ Nuh	ANR	25	0	5000	3050	61%	-	-	1	-
2	2014-15	Feb-19	Ferojpur Distributory R.D. 40-54 L&R Side	Nuh/ Punhana	CA (T.P.)	0	12.12	3030	576	19%	1	-	-	-
3	2015-16	Oct-16	Gurgaon to Alwar Road Km 66-68 L/ R	Nuh/ Firozpur Jhirka	NPV T.P.	0	5	1000	850	85%	-	-	-	1
4	2015-16	Oct-16	Pinagwan Bundh Km 0-1 L/ R	Nuh/ Punhana	NPV T.P.	0	2	500	410	82%	-	-	-	1
5	2015-16	Feb-19	Ujina Distributory	Nuh/ Nuh	Scheme	2.5	0	2500	1575	63%	-	-	1	-
6	2015-16	Jun-19	Sohna-Mandkola Road Km. 9-14 L/ R	Nuh/ Nuh	C.A. T.P.	1.77	0	1770	708	40%	-	1	-	-
7	2015-16	Jun-19	Pachgaon Bundh RD. 0-2 L/ R	Nuh/ Nuh	N.P.V.	0	14	2800	1260	45%	-	1	-	-
8	2015-16	Jun-19	Pinagwan Bundh	Nuh/ Punhana	N.P.V.	0	10	2000	360	18%	1	-	-	-
9	2015-16	Jun-19	Indana to Viktry Road Km. 0-14	Nuh/ Punhana	N.P.V.	20	0	4000	880	22%	-	1	-	-
10	2015-16	Jun-19	Rawa	Nuh/ Firozpur Jhirka	N.P.V.	15	0	16500	2475	15%	1	-	-	-
11	2015-16	Jun-19	Gurgaon-Alwar Road (Gap Planting)	Nuh/ Firozpur Jhirka	N.P.V.	15	0	3000	1050	35%	-	1	-	-
12	2016-17	Oct-16	U.D.O. Km 30-35 R	Nuh/ Punhana	ANR T.P.	20	0	4000	3320	83%	-	-	-	1
13	2016-17	Aug-17	(PSR) Palwal Sohna Rewari Road Km 31-37 L/ R	Nuh/ Nuh	NPV ANR	15	0	3000	2100	70%	-	-	-	1
14	2016-17	Aug-17	Rawali Bundh	Nuh/ Firozpur Jhirka	NPV CAMPA	0	26.25	5250	3990	76%	-	-	-	1
15	2016-17	Jan-18	Hodal - Nagina Road Km. 8-15	Nuh Mewat/ Punhana	C.A. T.P.	0	12.28	3070	1996	65%	-	-	1	-
16	2016-17	Jan-18	Kotla Drain	Nuh Mewat/ Nuh	CA. T.P.	0	8	2000	1300	65%	-	-	1	-
17	2016-17	Feb-19	Bai Sec 4&5	Nuh/ Nuh	Scheme	10	0	5000	3250	65%	-	-	1	-
18	2016-17	Feb-19	Hodal - Nagina Rd. K.M. 8-15 L&R	Nuh/ Punhana	C.A. (T.P.)	0	12.28	3070	1689	55%	-	-	1	-
19	2016-17	Nov-19	Kotla Drain	Nuh/ Nuh	C.A. T.P	0	8	2000	1120	56%	-	-	1	-
20	2016-17	Nov-19	Goyla- Dalawas Rd.	Nuh/ Nuh	ANR NPV	5	0	1000	550	55%	-	-	1	-
21	2016-17	Nov-19	Palwal - Sohna - Rewari Road	Nuh/ Nuh	ANR NPV (Scheme)	10	0	2000	1220	61%	-	-	1	-
22	2016-17	Nov-19	Ujina Diversion Drain	Nuh/ Punhana	ANR N.P.V. (Scheme)	20	0	4000	1520	38%	-	1	-	-
23	2016-17	Nov-19	Punhana-Bodikothi Rd.	Nuh/ Punhana	NPV T.P.	0	10	2500	875	35%	-	1	-	-
24	2016-17	Nov-19	Doha App. Rd. and Maliwas Rd.	Nuh/ Firozpur Jhirka	NPV T.P.	0	7.2	1800	987	55%	-	-	1	-
25	2016-17	Nov-19	Gurgaon-Alwar Rd. K.M. 86-89 L&R	Nuh/ Firozpur Jhirka	NPV T.P.	0	12	3000	1650	55%	-	-	1	-
26	2016-17	Mar-20	Ujina Diversion Drain	Nuh/ Punhana	ANR NPV	20	0	4000	760	19%	1	-	-	-

Sr. No.	Year of Plantation	Month of Monitoring	Site of Plantation	T Division/Range	Scheme	Physical Target			Plants of Survival	Monitoring Report Survival %	Sites (no.) Survival Statistics			
						Ha	RKM	No. of Plants			< 20%	20-50%	50-70%	>70%
1	2	3	4	5	6	7	8	9	10	11	12	13	14	15
27	2016-17	Mar-20	Hodal -Nagina Rd. K.M. 8-15 L&R	Nuh/ Punhana	CA TP	0	12.28	3070	461	15%	1	-	-	-
28	2016-17	Mar-20	Punhana- Bodikhoti Rd. K.M. 9-15 L&R	Nuh/ Punhana	NPV TP	0	10	2500	750	30%	-	1	-	-
29	2016-17	Mar-20	Rawali Bundh Mori to Khera Sadak	Nuh/ Firozpur Jhirka	ANR NPV	26.25	0	5250	3885	74%	-	-	-	1
30	2016-17	Mar-20	Gurgaon-Alwar Rd. K.M. 94-95 L&R	Nuh/ Firozpur Jhirka	ANR NPV	3.75	0	750	416	55%	-	-	1	-
31	2016-17	Mar-20	Gurgaon-Alwar Rd. K.M. 86-89 L&R	Nuh/ Firozpur Jhirka	NPV TP	0	12	3000	1290	43%	-	1	-	-
32	2016-17	Mar-20	Doha App. Rd. & Maliwas Rd.K.M. 0 to 2.5 & 0 to 3	Nuh/ Firozpur Jhirka	NPV TP	0	7.2	1800	792	44%	-	1	-	-
33	2016-17	Mar-20	Bai Sec 4&5	Nuh/ Nuh	Trench Cum Pits	10	0	5000	850	17%	1	-	-	-
34	2016-17	Mar-20	Meoli Sec 4&5	Nuh/ Nuh	Trench Cum Pits	10	0	5000	750	15%	1	-	-	-
35	2016-17	Mar-20	Kotla Drain	Nuh/ Nuh	CA TP	0	8	2000	280	14%	1	-	-	-
36	2016-17	Mar-20	Palwal-Sohna-Rewari Rd.	Nuh/ Nuh	ANR NPV	10	0	2000	1232	62%	-	-	1	-
37	2016-17	Mar-20	IMT Rojka Meo	Nuh/ Nuh	CA TP	0	4	1000	400	40%	-	1	-	-
38	2016-17	Mar-20	Goyla-Dalawas Rd.	Nuh/ Nuh	ANR NPV	5	0	1000	350	35%	-	1	-	-
39	2016-17	Mar-20	Palwal-Sohna-Rewari Rd.	Nuh/ Nuh	ANR NPV	15	0	3000	1260	42%	-	1	-	-
40	2016-17	Feb-21	Kolgaon	Nuh/ Firozpur	CA TP	20	0	10000	620	6%	1	0	0	0
41	2016-17	Feb-21	Gahta Shamsabad	Nuh/ Firozpur	Trench cum pit	16	0	8000	896	11%	1		0	0
42	2016-17	Feb-21	Bhond Sec 4 & 5	Nuh/ Firozpur	Trench cum pit	16	0	8000	608	8%	1	0	0	0
43	2016-17	Feb-21	Bissar Akbarpur Sec 4 & 5	Nuh/ Nuh	CA TP	0	32	8000	2320	29%	0	1	0	0
44	2016-17	Feb-21	Noorpur Sec 4 & 5	Nuh/ Nuh	Trench cum pit	25	0	12500	1775	14%	1	0	0	0
45	2016-17	Feb-21	Baded Sec 4 & 5	Nuh/ Punhana	Trench cum pit	30	0	15000	1230	8%	1	0	0	0
46	2016-17	Feb-21	Sikwrawa Alawalpur	Nuh/ Punhana	Trench cum pit	24	0	12000	0	0%	1	0	0	0
47	2016-17	Jan-22	Hodal Nagina Road K.M. 8 to 15 L&R	Nuh/Punhana	CA T.P.	0	12.28	3070	431	14%	1	-	-	-
48	2017-18	Feb-19	Tapkan Sec 4&5	Nuh/ Nuh	CA (T.P.)	0	28	7000	5040	72%	-	-	-	1
49	2017-18	Feb-19	Silani-Mandkola Rd.	Nuh/ Nuh	CA (T.P.)	0	10	2500	1125	45%	-	1	-	-
50	2017-18	Feb-21	GA Road KM 81-83	Nuh/ Firozpur	NPV TP	0	6	1500	558	37%	0	1	0	0
51	2017-18	Feb-21	Tapkan Sec 4 & 5	Nuh/ Nuh	CA TP	0	28	7000	3990	57%	0	0	1	0
52	2017-18	Feb-21	Indana Distributiry	Nuh/ Punhana	CA TP	0	18	4500	648	14%	1	0	0	0
53	2017-18	Jan-22	Tapkan Sec 4&5	Nuh/Nuh	CA T.P.	0	28	7000	3906	56%	-	-	1	-
54	2017-18	Jan-22	Silani - Mandkola Road	Nuh/Nuh	CA T.P.	0	10	2500	476	19%	1	-	-	-
55	2018-19	Feb-19	Kotla Bundh	Nuh/ Firozpur Jhirka	C.A. (T.P.)	0	19	4750	4275	90%	-	-	-	1
56	2018-19	Nov-19	Punhana - Jamalgarh Rd.	Nuh/ Punhana	C.A. T.P.	0	10	2500	1825	73%	-	-	-	1
57	2018-19	Nov-19	Baded Sec 4&5	Nuh/ Punhana	C.A. T.P.	0	20	5000	3600	72%	-	-	-	1

Sr. No.	Year of Plantation	Month of Monitoring	Site of Plantation	T Division/Range	Scheme	Physical Target			Plants of Survival	Monitoring Report Survival %	Sites (no.) Survival Statistics			
						Ha	RKM	No. of Plants			< 20%	20-50%	50-70%	>70%
1	2	3	4	5	6	7	8	9	10	11	12	13	14	15
58	2018-19	Nov-19	Mahu Sec 4&5	Nuh/ Firozpur Jhirka	C.A. T.P.	0	10	2500	1850	74%	-	-	-	1
59	2018-19	Nov-19	Tizara Rd. and Jhir Sec 4&5	Nuh/ Firozpur Jhirka	C.A. T.P.	0	15	3750	2813	75%	-	-	-	1
60	2018-19	Feb-21	Firozpur Jhirka to Biwan Rd	Nuh/ Firozpur	CA TP	0	15	3750	1485	40%	0	1	0	0
61	2018-19	Feb-21	Reegarh Sec 4 & 5	Nuh/ Firozpur	CA TP	0	30	7500	4950	66%	0	0	1	0
62	2018-19	Feb-21	Kotla Bundh	Nuh/ Firozpur	CA TP	0	19	4750	3659	77%	0	0	0	1
63	2018-19	Feb-21	Palla RF	Nuh/ Nuh	CA TP	0	25	6250	4275	68%	0	0	1	0
64	2018-19	Feb-21	Baded Sec 4 & 5	Nuh/ Punhana	NPV TP	0	20	5000	0	0%	1	0	0	0
65	2018-19	Feb-21	Punhana Jamalgarh	Nuh/ Punhana	CA TP	0	10	2500	535	21%	1	0	0	0
66	2018-19	Jan-22	Kotla Bundh	Nuh/F.Zhirka	CA T.P.	0	19	4750	2759	58%	-	-	1	-
67	2019-20	Feb-21	Mahu Sec 4 & 5	Nuh/ Firozpur	CA TP	0	20.47	5117	3489	68%	0	0	1	0
68	2019-20	Feb-21	Dhidara Jorashi Rd	Nuh/ Nuh	NPV TP	0	10	2500	1150	46%	0	1	0	0
69	2019-20	Feb-21	Bhadas Sikrawa Rd	Nuh/ Punhana	NPV TP	0	10	2500	960	38%	1	0	0	0
70	2019-20	Jun-22	Mahu Sec 4&5	Nuh/F.Zhirka	C.A TP	0	20.468	5117	3327	65%	-	-	1	-
71	2019-20	Jun-22	Bhadas - Sikrawa Road K.M. 7-13 L&R	Nuh/Punhana	NPV T.P.	0	10	2500	875	35%	-	1	-	-
72	2020-21	Jun-22	Nangal Mubarikpur Sec 4&5	Nuh/F.Zhirka	CA Normal	5	0	5000	3190	64%	-	-	1	-
73	2020-21	Jun-22	Palla Sec 4&5	Nuh/Nuh	CA Normal (Trench Cum Pits)	10	0	5000	3025	61%	-	-	1	-
74	2020-21	Jun-22	Punhana Gurgaon Canal	Nuh/Punhana	NPV T.P.	0	20	5000	2910	58%	-	-	1	-
75	2021-22	Jun-22	Rawa Sec 4&5	Nuh/F.Zhirka	C.A TP	12	0	12000	7511	63%	-	-	1	-
76	2021-22	Jun-22	Terakpur	Nuh/Nuh	C.A TP	0	21.424	5356	3364	63%	-	-	1	-

Sr. No.	Year of Plantation	Month of Monitoring	Site of Plantation	T Division/Range	Scheme	Physical Target			Plants of Survival	Monitoring Report Survival %	Sites (no.) Survival Statistics			
						Ha	RKM	No. of Plants			< 20%	20-50%	50-70%	>70%
1	2	3	4	5	6	7	8	9	10	11	12	13	14	15
77	2021-22	Jun-22	Dhadoli Sec 4&5	Nuh/Punhana	C.A TP	10	0	10000	6520	65%	-	-	1	-
77			Total Nuh-Mewat Division			427.27	689.252	344820	144207	41.82%	20	18	26	13
1	2013-14	Nov-17	Nuh - Palwal Road Km. 0-8 L/ R Side	Palwal/ Palwal	ANR T.P.	14	0	2800	1633	58%	-	-	1	-
2	2013-14	Nov-17	Mandkola - Soroli - Kanoli Road Km. 0-6 L/ R Side	Palwal/ Palwal	NPV Ridge	5	0	2500	1695	68%	-	-	1	-
3	2013-14	Nov-17	Nuh - Hathin Road Km. 0-7 L/ R Side	Palwal/ Palwal	NPV Ridge	0	5	2500	1643	66%	-	-	1	-
4	2013-14	Nov-17	Sultanpur R.F.	Palwal/ Palwal	Ridge NPV	0	10	5000	2864	57%	-	-	1	-
5	2014-15	Feb-19	Sultanpur R.F.	Palwal/ Palwal	RIDGE	0	25	12500	6950	56%	-	-	1	-
6	2015-16	Feb-19	Aalahapur - Klawaka - Shehrala Rd.	Palwal/ Palwal	ANR	7	0	1400	854	61%	-	-	1	-
7	2015-16	Jun-19	Chandpur Minor	Palwal/ Palwal	NPV T.P.	0	8	2000	160	8%	1	-	-	-
8	2016-17	Oct-16	Mahespur to Badha Nangli to Pachanki, Aherwan Road Km 0-5 L/ R	Palwal/ Palwal	ANR T.P.	10	0	2000	1680	84%	-	-	-	1
9	2016-17	Oct-16	Mandkala Arawali Area	Palwal/ Palwal	ANR T.P.	18	0	3600	3060	85%	-	-	-	1
10	2016-17	Nov-17	GMD RD 0-10 L/ R Side	Palwal/ Hodal	ANR T.P.	18	0	3600	2567	71%	-	-	-	1
11	2016-17	Nov-17	UDD Km. 13-18 R/ Side	Palwal/ Hodal	NPV T.P.	0	44	11000	8096	74%	-	-	-	1
12	2016-17	Nov-17	Mohana - Baghpur - Rajpur Road Km. 6-12 L/ R Side	Palwal/ Palwal	ANR T.P.	10	0	2000	1486	74%	-	-	-	1
13	2016-17	Nov-17	Maheshpur - Badha - Nangli - Panchanki - Aherwan Road Km. 0-10 L/ R	Palwal/ Palwal	ANR T.P.	10	0	2000	1621	81%	-	-	-	1
14	2016-17	Nov-17	Uttawar Distry. RD. 55-66 L/ R	Palwal/ Palwal	NPV T.P.	10	0	2500	1633	65%	-	-	1	-
15	2016-17	Nov-17	Mandkola Aravali Hills P/ Land	Palwal/ Palwal	NPV T.P.	18	0	3600	2779	77%	-	-	-	1
16	2016-17	Feb-19	G.M.D. (R.D. 0-10,L&R)	Palwal/ Hodal	CA	18	0	3600	2358	66%	-	-	1	-
17	2016-17	Nov-19	Mohna-Baghpur Rd.	Palwal/ Palwal	Cmpa N.P.V. A.N.R.	10	0	2000	1200	60%	-	-	1	-
18	2016-17	Nov-19	Uttawar Distributory	Palwal/ Palwal	T.P. N.P.V.	5	0	2500	1450	58%	-	-	1	-
19	2016-17	Nov-19	G.M.D.	Palwal/ Palwal	C.A. T.P.	0	12.8	3200	1824	57%	-	-	1	-
20	2016-17	Nov-19	Maheshpur-Badha-Nangli-Panchamki-Aherwan	Palwal/ Palwal	N.P.V. T.P.	10	0	2000	1240	62%	-	-	1	-
21	2016-17	Nov-19	Hatin - Nuh Rd. K.M. 6-12 L&R	Palwal/ Palwal	ANR NPV (Scheme)	12	0	2400	1344	56%	-	-	1	-
22	2016-17	Jan-21	Uttawar Distry. RD. 55-56, L&R	Palwal	CAMPA/ NPV. T.P.	0.00	10.00	2500	1395	56%	0	0	1	0
23	2016-17	Jan-21	Mandkola Aravali Area	Palwal	CAMPA/ ANR. T.P.	18.00	0.00	3600	656	18%	1	0	0	0

Sr. No.	Year of Plantation	Month of Monitoring	Site of Plantation	T Division/Range	Scheme	Physical Target			Plants of Survival	Monitoring Report Survival %	Sites (no.) Survival Statistics			
						Ha	RKM	No. of Plants			< 20%	20-50%	50-70%	>70%
1	2	3	4	5	6	7	8	9	10	11	12	13	14	15
24	2016-17	Jan-21	GMD. RD. 0-10, L&R	Palwal/ Hodal	CAMPA/ ANR. T.P.	18.00	0.00	3600	2047	57%	0	0	1	0
25	2016-17	Jan-21	UDD. RD. 13-18, R/side	Palwal/ Hodal	CAMPA/ NPV. T.P.	0.00	44.00	11000	7216	66%	0	0	1	0
26	2016-17	Jan-21	Hathin-Nuh road, km. 6-12, L&R	Palwal/ Hodal	CAMPA/ ANR. T.P.	12.00	0.00	2400	44	2%	1	0	0	0
27	2017-18	Feb-19	Rasulpur-Kushak-Hassanpur Rd.(KM 10-19 L&R)	Palwal/ Hodal	CA	0	10.5	2625	1864	71%	-	-	-	1
28	2018-19	Feb-19	Bhiduki Pengaltu- Rd. 0-4 (L&R)	Palwal/ Hodal	CA	0	6	1500	1425	95%	-	-	-	1
29	2018-19	Nov-19	Aurangabad to Manpur Rd. 0-4 L&R	Palwal/ Hodal	NPV T.P.	4	0	1000	700	70%	-	-	-	1
30	2018-19	Nov-19	Bhiduki to Pengaltu Road k.m. 0-4 L&R	Palwal/ Hodal	NPV T.P.	0	6	1500	1275	85%	-	-	-	1
31	2018-19	Jan-21	Sultanpur RF.	Palwal	CAMPA/ CA. T.P.	0.00	25.90	6475	4008	62%	0	0	1	0
32	2018-19	Jan-21	Baghpur-Sekhpur-Nangalia road,	Palwal	CAMPA/ NPV. T.P.	0.00	8.00	2000	1217	61%	0	0	1	0
33	2018-19	Jan-21	Hassanpur Un-Classed Forest	Palwal/ Hodal	CAMPA/ CA. T.P.	0.00	12.60	3150	2083	66%	0	0	1	0
34	2020-21	Oct-20	Sultanpur RF.	Palwal	CAMPA/ NPV. T.P.	0.00	28.00	9240	8963	97%	0	0	0	1
35	2020-21	Oct-20	Rampur Khor Distry. RD. 67-75	Palwal	CAMPA/ NPV. T.P.	0.00	7.00	1750	1435	82%	0	0	0	1
36	2020-21	Oct-20	Mohna-Gopi Khera-Palwal road, km	Palwal	CAMPA/ NPV. T.P.	0.00	5.00	1250	1113	89%	0	0	0	1
37	2020-21	Oct-20	Nuh-Palwal road, km, 14-17, L&R	Palwal	CAMPA/ NPV. T.P.	0.00	6.00	1500	1365	91%	0	0	0	1
38	2020-21	Oct-20	Uttawar Distry. RD. 50-68, L&R	Palwal	CAMPA/ NPV. Ridge	0.00	5.00	1650	1353	82%	0	0	0	1
39	2020-21	Oct-20	Rampur Khor Distry. RD. 75-85	Palwal	CAMPA/ NPV. T.P.	0.00	3.00	750	615	82%	0	0	0	1
40	2020-21	Oct-20	Hodal-Dakora-MafiaJalalpur-Marroli road, km. 0-3	Palwal/ Hodal	CAMPA/ NPV. T.P.	0.00	8.00	2000	1600	80%	0	0	0	1
41	2020-21	Oct-20	Hassanpur Un-Classed Forest	Palwal/ Hodal	CAMPA/ NPV. Ridge	0.00	17.00	8500	7820	92%	0	0	0	1
42	2020-21	Oct-20	GMD. RD. 27-44,	Palwal/ Hodal	CAMPA/ NPV. T.P.	0.00	5.00	1250	1137	91%	0	0	0	1
43	2020-21	Oct-20	Rasulpur-Hassanapur road, km, 26-31, L&R	Palwal/ Hodal	CAMPA/ NPV. T.P.	0.00	4.00	1000	850	85%	0	0	0	1
44	2020-21	Oct-20	GMD. RD. 120-131, L/side	Palwal/ Hodal	CAMPA/ NPV. T.P.	0.00	4.00	1000	780	78%	0	0	0	1

Sr. No.	Year of Plantation	Month of Monitoring	Site of Plantation	T Division/Range	Scheme	Physical Target			Plants of Survival	Monitoring Report Survival %	Sites (no.) Survival Statistics			
						Ha	RKM	No. of Plants			< 20%	20-50%	50-70%	>70%
1	2	3	4	5	6	7	8	9	10	11	12	13	14	15
45	2020-21	Oct-20	Pahari-Kondal road, km. 0-6, L&R	Palwal/ Hodal	CAMPA/ NPV. T.P.	0.00	2.00	1000	730	73%	0	0	0	1
45			Total Palwal Division			227	321.8	146940	99828	67.94%	3	0	19	23
1	2013-14	Sep-16	RF, Jhabua Compartment No.2	Rewari/ Bawal	CAMPA/ CA	0	12	3000	2160	72%	-	-	-	1
2	2014-15	Sep-16	RF, Jhabua Compartment No.4	Rewari/ Bawal	CAMPA/ CA	0	7.56	1890	1399	74%	-	-	-	1
3	2014-15	Sep-16	NH-71km 433.200 to 439.200 L/ R	Rewari/ Rewari	NPV T.P.	0	23	5750	4715	82%	-	-	-	1
4	2014-15	Sep-16	NH-71km 439.200 to 442.200 L/ R	Rewari/ Rewari	NPV T.P.	0	15	3750	3038	81%	-	-	-	1
5	2014-15	Nov-16	NH-71Km 439.200 to 442.200 L/ R	Rewari/ Rewari	NPV (T.P.)	0	15	3750	3000	80%	-	-	-	1
6	2014-15	Nov-16	Mahendergarh Canal RD 12-16	Rewari/ Nahar	(T.P.)	0	20	5000	3500	70%	-	-	-	1
7	2014-15	Sep-17	Jhabua R.F. Compartment No. 4	Rewari/ Bawal	CA T.P.	0	12.6	3150	2205	70%	-	-	-	1
8	2014-15	Sep-17	Jhabua R.F. Compartment No. 4	Rewari/ Bawal	CA T.P.	0	7.56	1890	1342	71%	-	-	-	1
9	2014-15	Feb-18	Nandha R.F.	Rewari/ Rewari	CA	0	36.41	9100	5826	64%	-	-	1	-
10	2014-15	Feb-18	NH-71 Km. 442.200 to 244.200 L/ R	Rewari/ Rewari	NPV	0	12	3000	2190	73%	-	-	-	1
11	2014-15	Feb-18	NH-71 Km. 439.200 to 442.200 L/ R	Rewari/ Rewari	NPV	0	15	3750	2700	72%	-	-	-	1
12	2014-15	Feb-18	NH-71 Km. 433 to 439 L/ R	Rewari/ Rewari	NPV	0	23	5750	4255	74%	-	-	-	1
13	2014-15	Feb-18	NH-71 Km. 444 to 446 L/ R	Rewari/ Bawal	NPV	0	10	2500	1825	73%	-	-	-	1
14	2014-15	Feb-18	NH-71 Km. 13-23 L/ R	Rewari/ Nahar	NPV T.P.	0	40	10000	7200	72%	-	-	-	1
15	2014-15	Feb-18	JLN Canal RD. 4-8 L/ R	Rewari/ Nahar	T.P.	0	25.4	6350	3683	58%	-	-	1	-
16	2014-15	May-18	Balrod Distry. RD. 2-6 L/ Side	Rewari/ Nahar	C.A.	0	10	2500	1825	73%	-	-	-	1
17	2014-15	Dec-18	Jakhala Minor Rd. 0-7	Rewari/ Nahar	CA TP	0	13	3250	1898	58%	-	-	1	-
18	2014-15	Dec-18	Mahendergarh Canal R.D. 12-16 L&R	Rewari/ Nahar	CA TP	0	20	5000	2870	57%	-	-	1	-
19	2015-16	Sep-16	Rattanthal Abended Distry. RD 0 to 5	Rewari/ Nahar	CAMPA/ T.P.	0	5	1250	900	72%	-	-	-	1
20	2015-16	Nov-16	Mahendergarh Canal RD. 5 to 9.7 R/ Side	Rewari/ Nahar	ANR (T.P.)	14	0	2800	1708	61%	-	-	1	-
21	2015-16	Nov-16	Beri-Dhroli Road Km 0-3 L/ R	Rewari/ Nahar	(NPV) T.P.	0	15	3000	1470	49%	-	1	-	-
22	2015-16	Sep-17	Mahendergarh Canal RD. 5-9.7 R/ Side	Rewari/ Nahar	ANR T.P.	14	0	2800	1904	68%	-	-	1	-
23	2015-16	Sep-17	Rewari - Berli Road Km. 4-8 L/ R	Rewari/ Bawal	NPV ANR	5.5	0	1100	880	80%	-	-	-	1
24	2015-16	Sep-17	Jhabua R.F. Compartment No. 9	Rewari/ Bawal	NPV ANR	5	0	1000	760	76%	-	-	-	1
25	2015-16	Feb-18	Kharkhara Bund	Rewari/ Rewari	CA	0	30.9	7725	5253	68%	-	-	1	-
26	2015-16	Feb-18	Masani Bund	Rewari/ Rewari	CA	0	30	7500	5175	69%	-	-	1	-
27	2015-16	Feb-18	Rewari - Mahendergarh Road Km. 16-20 L/ R	Rewari/ Rewari	NPV	0	13	2600	2184	84%	-	-	-	1

Sr. No.	Year of Plantation	Month of Monitoring	Site of Plantation	T Division/Range	Scheme	Physical Target			Plants of Survival	Monitoring Report Survival %	Sites (no.) Survival Statistics			
						Ha	RKM	No. of Plants			< 20%	20-50%	50-70%	>70%
1	2	3	4	5	6	7	8	9	10	11	12	13	14	15
28	2015-16	Feb-18	Rewari - Gadhi Bolni Road Km. 7 to 12.5 L/ R	Rewari/ Bawal	NPV	0	10.5	2500	1916	77%	-	-	-	1
29	2015-16	May-18	JLN Canal RD. 17-21	Rewari/ Nahar	CA T.P	0	13	3250	1950	60%	-	-	1	-
30	2015-16	May-18	JLN Canal RD. 30-33 L/ Side	Rewari/ Rewari	CA T.P	0	10	2500	1290	52%	-	-	1	-
31	2015-16	Feb-19	Aalahapur - Klawaka - Shehrala Rd.	Palwal/ Palwal	ANR	7	0	1400	854	61%	-	-	1	-
32	2015-16	Apr-19	Bhalkhi Sec 4&5	Rewari/ Rewari	ANR	10	0	2000	1300	65%	-	-	1	-
*	2015-16	Apr-19	Jhabua R.F. Comp. No.-6	Rewari/ Bawal	NPV	*0	*5	इन क्षेत्रों में झाड़ियों की मात्रा अत्यधिक होने के कारण पौधे आरोपण चैक नहीं किया जा सका।		-	-	-	-	
33	2016-17	Nov-16	Musepur Minor	Rewari/ Nahar	CAMPA	0	12	3000	2610	87%	-	-	-	1
34	2016-17	Sep-17	Bharangi Minor RD. 0-7 L/ R	Rewari/ Nahar	NPV	0	20	5000	3700	74%	-	-	-	1
35	2016-17	Sep-17	Bharampur P/ Land	Rewari/ Nahar	NPV T.P.	0	20	5000	3650	73%	-	-	-	1
36	2016-17	Sep-17	Subana to Guryani Road Km. 4-8	Rewari/ Nahar	CA	0	7	1750	1243	71%	-	-	-	1
37	2016-17	Sep-17	Bhalkhi Sec. 4&5	Rewari/ Rewari	CA T.P.	0	50	12500	7250	58%	-	-	1	-
38	2016-17	Sep-17	Massani Bandh RD. 9-10 L/ Side	Rewari/ Bawal	NPV T.P.	0	5	1250	1100	88%	-	-	-	1
39	2016-17	Feb-18	B.K.S. Railway Line Km. 103-111 L/ R	Rewari/ Rewari	CA T.P.	0	23.5	5875	3995	68%	-	-	1	-
40	2016-17	Feb-18	B.K.S. Railway Line Km. 99-103 L/ R	Rewari/ Rewari	CA T.P.	0	9	2250	1620	72%	-	-	-	1
41	2016-17	Feb-18	Kamalpur Disty. RD. 0-9 L/ R	Rewari/ Rewari	CA T.P.	0	12	3000	2160	72%	-	-	-	1
42	2016-17	Feb-18	J.L.N. Canal RD. 21-24 L/ R	Rewari/ Rewari	CA T.P.	0	10	2500	1025	41%	-	1	-	-
43	2016-17	Feb-18	Jhabua R.F. Compartment No. 5	Rewari/ Bawal	CA	0	10	2500	1850	74%	-	-	-	1
44	2016-17	Feb-18	Jhabua R.F. Compartment No. 7	Rewari/ Bawal	CA	0	10	2500	1800	72%	-	-	-	1
45	2016-17	Feb-18	Bhodangi Minor RD. 0-5 L/ R	Rewari/ Nahar	NPV T.P.	0	20	5000	3800	76%	-	-	-	1
46	2016-17	Feb-18	Mahendergarh Canal RD. 5-12 L/ Side	Rewari/ Nahar	CA T.P.	0	21	5250	3518	67%	-	-	1	-
47	2016-17	May-18	Tumbaheeri - Usmapur Rod Km. 0-6 L/ R	Rewari/ Nahar	CA T.P	0	7	1750	1057	60%	-	-	1	-
48	2016-17	May-18	Kosli - Nahar Km. 0-6 L/ R	Rewari/ Nahar	CA T.P	0	8	2000	1308	65%	-	-	1	-
49	2016-17	May-18	Nikhri Distry. RD. 6-Tail L/ R	Rewari/ Nahar	CA T.P	0	10	2500	1450	58%	-	-	1	-
50	2016-17	May-18	B.K.S. Railway Line Km. 84-94 L/ R	Rewari/ Rewari	CA T.P	0	7	1750	1208	69%	-	-	1	-
51	2016-17	May-18	Balawas Distry. RD. 3-8 L/ R	Rewari/ Rewari	CA T.P	0	8	2000	1500	75%	-	-	-	1
52	2016-17	Dec-18	Bharangi Minor RD. 0 to 5 L/ R	Rewari/ Nahar	NPV TP	0	20	5000	3360	67%	-	-	1	-
53	2016-17	Dec-18	Musepur Minor K.M. 0-5 L&R	Rewari/ Nahar	TP	0	12	3000	2130	71%	-	-	-	1
54	2016-17	Dec-18	Bhalkhi Sec 4&5	Rewari/ Rewari	CA TP	0	50	12500	8750	70%	-	-	-	1
55	2016-17	Dec-18	Khaleta Sec 4&5	Rewari/ Rewari	CA TP	0	20	5000	3500	70%	-	-	-	1
56	2016-17	Dec-18	Kamalpur Distributary	Rewari/ Rewari	CA TP	0	12	3000	1956	65%	-	-	1	-
57	2016-17	Apr-19	Bharampur Aravalli	Rewari/ Nahar	NPV TP	0	20	5000	2800	56%	-	-	1	-

Sr. No.	Year of Plantation	Month of Monitoring	Site of Plantation	T Division/Range	Scheme	Physical Target			Plants of Survival	Monitoring Report Survival %	Sites (no.) Survival Statistics			
						Ha	RKM	No. of Plants			< 20%	20-50%	50-70%	>70%
1	2	3	4	5	6	7	8	9	10	11	12	13	14	15
58	2016-17	Apr-19	Kosli-Nangli Khedi Road	Rewari/ Nahar	CA TP	0	6	1500	840	56%	-	-	1	-
59	2016-17	Apr-19	J.L.N. Canal K.M. 21-24 L&R Side	Rewari/ Rewari	C.A. T.P.	0	10	2500	875	35%	-	1	-	-
*	2016-17	Apr-19	Jhabua R.F. No.-4	Rewari/ Bawal	CA T.P.	*0	*10	इन क्षेत्रों में झाड़ियों की मात्रा अत्यधिक होने के कारण पौधे आरोपण चैक नहीं किया जा सका।		-	-	-	-	
60	2016-17	Apr-19	Masani Bandh	Rewari/ Bawal	NPV T.P.	0	5	1250	725	58%	-	-	1	-
61	2016-17	Sep-19	R.L.C. Link Channel K.M. 0-7 L&R	Rewari/ Nahar	C.A. (T.P.)	0	5	1250	700	56%	-	-	1	-
62	2016-17	Sep-19	M/ Garh Canal K.M. 17-19 L&R	Rewari/ Nahar	C.A. (T.P.)	0	8	2000	1180	59%	-	-	1	-
63	2016-17	Sep-19	M/ Garh Canal K.M. 9.7-12 R/ Side	Rewari/ Nahar	C.A. (T.P.)	0	6	1500	855	57%	-	-	1	-
64	2016-17	Sep-19	Nahar Bahu Rd. K.M. 0-3 L&R	Rewari/ Nahar	C.A. (T.P.)	0	7	1750	1068	61%	-	-	1	-
65	2016-17	Sep-19	Kanuka Mod to Bhandor Rd. K.M. 0-5 L&R	Rewari/ Rewari	C.A. (T.P.)	0	4	1000	630	63%	-	-	1	-
66	2016-17	Sep-19	Rewari-Shahjapur Rd. K.M. 0-7 L&R	Rewari/ Rewari	C.A. (T.P.)	0	4	1000	570	57%	-	-	1	-
67	2016-17	Sep-19	Bhudpur P/ L	Rewari/ Rewari	NPV (T.P.)	0	10	4000	3120	78%	-	-	-	1
68	2016-17	Sep-19	Lodhuwas Distry. K.M. 3-8 L&R	Rewari/ Rewari	C.A. (T.P.)	0	4	1000	610	61%	-	-	1	-
69	2016-17	Sep-19	B.K.S. Railway Line K.M. 94-99 L&R	Rewari/ Rewari	C.A. (T.P.)	0	8	2000	1300	65%	-	-	1	-
70	2016-17	Sep-19	Siha Sec 4&5	Rewari/ Rewari	C.A. (T.P.)	0	25	6250	4688	75%	-	-	-	1
71	2016-17	Sep-19	Siha Sec 4&5	Rewari/ Rewari	NPV (T.P.)	0	4	1000	620	62%	-	-	1	-
72	2016-17	Sep-19	Mirpur Minor K.M. 0-4 L&R	Rewari/ Rewari	C.A. (T.P.)	0	4	1000	790	79%	-	-	-	1
73	2016-17	Sep-19	Zainabad Railway Station to Dhawana Rd.	Rewari/ Rewari	C.A. (T.P.)	0	11	2750	2258	82%	-	-	-	1
74	2016-17	Sep-19	B.K.S. Railway Line K.M. 99-103 L&R	Rewari/ Rewari	NPV (T.P.)	0	9	2250	1892	84%	-	-	-	1
75	2016-17	Sep-19	B.K.S. Railway Line K.M. 103-111 L&R	Rewari/ Rewari	C.A. (T.P.)	0	23.7	5875	3819	65%	-	-	1	-
76	2016-17	Sep-19	Govt. Collage Bawal	Rewari/ Bawal	NPV TP CAMPA	2.6	0	650	552	85%	-	-	-	1
77	2016-17	Sep-19	RF. Jhabua Compartment No. 5	Rewari/ Bawal	CA TP	0	10	2500	1800	72%	-	-	-	1
78	2016-17	Sep-19	Lula Ahir Power House	Rewari/ Nahar	ANR (NPV)	2	0	400	288	72%	-	-	-	1
79	2016-17	Sep-19	Budana to Jat App. Rd.	Rewari/ Rewari	ANR (NPV)	5	0	1000	590	59%	-	-	1	-
80	2016-17	Sep-19	Tatarpur-Malhera App. Rd.	Rewari/ Rewari	ANR (NPV)	6	0	1200	732	61%	-	-	1	-
81	2016-17	Mar-21	RF Jhabua Compartment No.-05	Rewari/ Bawal	CA TP	0.00	10.00	2500	1415	57%	0	0	1	0
82	2016-17	Mar-21	Masani Bundh km 9-12 L & R side	Rewari/ Bawal	NPV TP	0.00	5.00	1250	713	57%	0	0	1	0
83	2016-17	Mar-21	Bharampur Aravalli Area	Rewari/ Nahar	NPV TP	0.00	20.00	5000	2780	56%	0	0	1	0

Sr. No.	Year of Plantation	Month of Monitoring	Site of Plantation	T Division/Range	Scheme	Physical Target			Plants of Survival	Monitoring Report Survival %	Sites (no.) Survival Statistics			
						Ha	RKM	No. of Plants			< 20%	20-50%	50-70%	>70%
1	2	3	4	5	6	7	8	9	10	11	12	13	14	15
84	2016-17	Mar-21	Bhalkhi section 4 & 5 of PLPA 1900	Rewari/ Rewari	CA TP	0.00	50.00	12500	7025	56%	0	0	1	0
85	2016-17	Mar-21	Kamalpur Disty. Km 0-9 L& R/Side	Rewari/ Rewari	CA TP	0.00	12.00	3000	1695	57%	0	0	1	0
86	2017-18	Dec-18	Kosli Rewari Rd. K.M. 0-5 L&R	Rewari/ Nahar	CA TP	0	8	2000	1480	74%	-	-	-	1
87	2017-18	Dec-18	Chita Dungra App. Rd., Pali App. Rd. Gothra App. Rd.	Rewari/ Rewari	CA TP	0	8	2000	1560	78%	-	-	-	1
88	2017-18	Apr-19	J.L.N. Canal 0 to 4 K.M. L&R	Rewari/ Nahar	CA TP	0	10	2500	1650	66%	-	-	1	-
89	2017-18	Apr-19	Kosli - Rewari Rd.	Rewari/ Nahar	CA TP	0	8	2000	1520	76%	-	-	-	1
*	2017-18	Apr-19	Jhabua R.F. Comp. No.-5	Rewari/ Bawal	CA T.P.	*0	*8	इन क्षेत्रों में झाड़ियों की मात्रा अत्यधिक होने के कारण पौधे आरोपण चैक नहीं किया जा सका।		-	-	-	-	
90	2017-18	Mar-21	Kosli-Rewari Road	Rewari/ Nahar	CA TP	0.00	8.00	2000	1498	75%	0	0	0	1
91	2017-18	Mar-21	JLN Canal km 0-4 L & R	Rewari/ Nahar	CA TP	0.00	10.00	2500	1415	57%	0	0	1	0
92	2018-19	Dec-18	Dharoli- Tuma Rd. 0-4 L&R	Rewari/ Nahar	CA TP	0	4	1000	850	85%	-	-	-	1
93	2018-19	Dec-18	Maseet Sec 4&5	Rewari/ Rewari	CA TP	0	57.2	14302	12615	88%	-	-	-	1
94	2018-19	Apr-19	Bhurthla Minor K.M. 0 TO 4 L&R	Rewari/ Rewari	CA TP	0	6	1500	1065	71%	-	-	-	1
95	2018-19	Apr-19	Rewari-Pataudi Rd. 0-8 L&R	Rewari/ Rewari	NPV TP	0	15	3750	2625	70%	-	-	-	1
96	2018-19	Apr-19	Maseet Sec 4&5	Rewari/ Rewari	C.A. T.P.	0	57.2	14300	10868	76%	-	-	-	1
*	2018-19	Apr-19	Jhabua R.F. Comp. No.-9	Rewari/ Bawal	CA T.P.	*10	*0	इन क्षेत्रों में झाड़ियों की मात्रा अत्यधिक होने के कारण पौधे आरोपण चैक नहीं किया जा सका।		-	-	-	-	
97	2018-19	Sep-19	Alawalpur to Bhatsana Rd. K.M. 0-4 L&R	Rewari/ Rewari	C.A. (T.P.)	0	3	750	578	77%	-	-	-	1
98	2018-19	Sep-19	Bhatsana to NRP Bass Rd. K.M. 0-4 L&R	Rewari/ Rewari	C.A. (T.P.)	0	4	1000	800	80%	-	-	-	1
99	2018-19	Sep-19	JLN Canal	Rewari/ Bawal	CA TP	0	4	1000	810	81%	-	-	-	1
100	2018-19	Sep-19	RF. Jhabua Compartment No. 1	Rewari/ Bawal	CA TP	0	10	2500	2050	82%	-	-	-	1
101	2018-19	Mar-21	Bhurthala Minor km 0-4 L& R Side	Rewari/ Nahar	CA TP	0.00	6.00	1500	1047	70%	0	0	0	1
102	2018-19	Mar-21	Maseet section 4 & 5 of PLPA 1900	Rewari/ Rewari	CA TP	0.00	57.20	14300	9438	66%	0	0	1	0
103	2018-19	Mar-21	Rewari-pataudi Road km 0-8 L & R side	Rewari/ Rewari	NPV TP	0.00	15.00	3750	2468	66%	0	0	1	0
104	2019-20	Mar-21	Jalalpur Disty. Km 0-6 L& R Side	Rewari/ Bawal	NPV TP	0.00	5.00	1250	955	76%	0	0	0	1
105	2019-20	Mar-21	Jalalpur Disty. Km 6-11 L& R Side	Rewari/ Bawal	NPV TP	0.00	5.00	1250	825	66%	0	0	1	0
106	2019-20	Mar-21	Maseet section 4 & 5 of PLPA 1900	Rewari/ Rewari	CA TP	5.74	0.00	5743	3929	68%	0	0	1	0
106			Total Rewari Division			76.84	1409.73	372450	255691	68.65%	0	3	47	56
435			G.Total of South Circle			1536.66	4484.46	1753118	992934	56.64%	38	36	187	174

Annexure II

Annual Plan of Operation Summary Submission 2023-24

Annual Plan of Operation (APO) for the financial year 2023-24 of Haryana State CAMPA

1	Date of Receipt:	30.08.2019
2	Date of approval of EC of State/UT:	16.01.2023
3	Date of approval of the Steering Committee:	24.05.2023
4	Total Amount/Outlay:	252.66 Crore
5	Funds status with the State/UT along with outlay proposed	

(Amount in Rs. Crores)			
Sr. No.	CAMPA Activity	Funds Available with State/UT	Outlay proposed
1	Mandatory Activity		
	CA/PCA/Additional CA	375.86	150.89
	Catchment Area Treatment Plan	27.47	-
	Integrated Wildlife Management Plan	0.00	-
	Others	107.09	-
2	Net Present Value	264.91	88.65
3	Interest	23.88	13.09
4	Other Components		
	(Amount from HDFC Bank through E-Challan on 27.12.2022 & 18.01.2023)	31.00	-
	P-01-06-2049-05-105-98-51-R-C (Interest on Compensatory Afforestation Fund)	136.19	-
	Total	966.40	252.63

6 Funds released by State Government during the FY

(Amount in Rs. Crores)							
Sr. No.	Year	APO approved by National Authority during current financial year	Fund Released by State Government		Fund Utilized by State Authority		Total outlay for the current year
			Ad-hoc	SCAF	Ad-hoc	SCAF	
1	2018-19	185.96	144.20	-	122.52	-	252.63
2	2019-20	100.97	-	20.00	40.69	20.00	
3	2020-21	203.95	-	192.89	-	125.31	
4	2021-22	317.59	-	135.09	83.65	129.84	
5	2022-23	270.68	-	249.36	3.20	135.46	

7 Financial outlays/Budgetary Support under various Scheme (amount spent)

(Amount in Rs. Crores)									
Sr. No.	Year	CSS		CAMPA		State Plan/ Scheme Fund		Any Other Scheme	
		Name of the Scheme	Expenditure / Provision	Name of the Scheme	Expenditure / Provision	Name of the Scheme	Expenditure / Provision		
1	2020-21	A. intensification of forest protection scheme	62.23	CA/PCA/Additional CA	63.54	-	89.47	-	-
		b. Integrated Wildlife Management Scheme	140.87	Catchment Area Treatment Plan	0.00	Protection of wildlife in multiple use areas	45.65	-	-
		c. Project Tiger	-	Integrated Wildlife Management Plan	0.00	-	-	-	-
		d. Project Elephant	24.00	Others	0.00	-	-	-	-
			-	Net Present Value	60.80	-	-	-	-
			-	Interest	1.39	-	-	-	-
		Total	227.10		125.73		135.12		
2	2021-22	A. intensification of forest protection scheme	-	CA/PCA/Additional CA	78.33	-	171.98	-	-
		b. Integrated Wildlife Management Scheme	120.86	Catchment Area Treatment Plan	0.00	Protection of wildlife in multiple use areas	26.30	-	-
		c. Project Tiger	-	Integrated Wildlife Management Plan	0.00	-	-	-	-
		d. Project Elephant	7.06	Others	0.00	-	-	-	-
			-	Net Present Value	133.84	-	-	-	-
			-	Interest	1.33	-	-	-	-
		Total	127.92		213.50		198.28		

Sr. No.	Year	CSS		CAMPA		State Plan/ Scheme Fund		Any Other Scheme	
		Name of the Scheme	Expenditure / Provision	Name of the Scheme	Expenditure / Provision	Name of the Scheme	Expenditure / Provision		
3	2022-23	A. intensification of forest protection scheme	1.70	CA/PCA/Additional CA	71.61	-	165.26	-	-
		b. Integrated Wildlife Management Scheme	250.00	Catchment Area Treatment Plan	0.00	Protection of wildlife in multiple use areas	141.48	-	-
		c. Project Tiger	-	Integrated Wildlife Management Plan	0.00	-	-	-	-
		d. Project Elephant	29.00	Others	0.00	-	-	-	-
			-	Net Present Value	62.87	-	-	-	-
			-	Interest	4.18	-	-	-	-
		Total	280.70		138.66		306.74		
4	2023-24	A. intensification of forest protection scheme	-	CA/PCA/Additional CA	141.47	-	213.62	-	-
		b. Integrated Wildlife Management Scheme	600.00	Catchment Area Treatment Plan	0.00	Protection of wildlife in multiple use areas	281.00	-	-
		c. Project Tiger	-	Integrated Wildlife	0.00	-	-	-	-
		d. Project Elephant	60.00	Others	0.00	-	-	-	-
			-	Net Present Value	81.66	-	-	-	-
			-	Interest	13.09	-	-	-	-
			-	Deferment of certain activities under APO 2022-23 to the next financial year (Left over works)	16.44	-	-	-	-
		Total	660.00		252.66		494.62		

8 Status of Compensatory Afforestation

(Area in Ha.)

Sr. No.	Afforestation required as per site specific scheme submitted along with approved proposals for diversion of forest land under FC Act, 1980 till 31.03.2022			Afforestation carried out in the State as per site specific scheme till 2022-23			Afforestation to be carried out 2023-24	Afforestation carried out percentage	Total Balance upto 2024-25
	CA	PCA	(CA+PCA)	CA	PCA	(CA+PCA)	(CA+PCA)	(CA+PCA)	(CA+PCA)
1	2	3	4=2+3	5	6	7=5+6	8	9	10=4-(7+8)
1	15069.38	0.00	15069.38	13195.67	0.00	13195.67	1197.73	87.57%	675.98

8 Balance Afforestation status

(Area in Ha.)

Sr. No.	Balance Afforestation required as per FC Act (in Ha.) as on 31.03.2022	Balance Afforestation to be completed in Financial Year (in Ha.)		
		2023-24	2024-25	2025-26
	1873.71	1197.73	675.98	-

10 Details of APO are as under


(Amount in Crores and Area in Ha.)

Sr. No.	CAF Act/Rules	Activity	Proposed Outlay		Green Employment to be generated (in Mandays)	Page No.	Remarks
			Phy. Target	Fin. Target			
I	Mandatory Activity	Site Specific activities as per Section 6(a) of the CAF Act, 2016					
		Compensatory Afforestation					
		i. Advance Soil work	-	-	-	-	-
		ii. Nursery raising	-	-	-	-	-
		iii. New Plantation	1197.73	111.58	1928020	-	-
		iv. Maintenance of existing /older Plantation	6115.66	29.89	516477	-	-
		Catchment Area Treatment Plan					
		i. Watershed Management	-	-	-	-	-
		ii. Plantation to check erosion	-	-	-	-	-
		Integrated Wildlife Management Plan					
		i. Habitat management for flora and fauna (Food/ cover/ Water	-	-	-	-	-
		ii. Weed removal	-	-	-	-	-
		iii. Human wildlife Conflict management	-	-	-	-	-
		Other (Site specific activities in accordance with FC proposal)	-	-	-	-	-
		Total Site specific activities under CA		141.47	2444496.56	0.00	0.00

Sr. No.	CAF Act/Rules	Activity	Proposed Outlay		Green Employment to be generated (in Mandays)	Page No.	Remarks
			Phy. Target	Fin. Target			
		Activity as per Rule 5(2) of CAF Rules, 2018					
	5.2.(a)	assisted natural regeneration;	-	-	-	-	-
		i. Advance Soil work	-	-	-	-	-
		ii. New Plantation	-	-	-	-	-
		iii. Maintenance	1327.80	1.85	31967	-	-
		iv. Nursery raising	-	-	-	-	-
	5.2.(b)	artificial regeneration ; (including Maintenance)					
		i. Advance Soil work	-	-	-	-	-
		ii. New Plantation	-	-	-	-	-
		iii. Maintenance	4696.80	15.19	262472	-	-
		iv. Nursery raising	-	-	-	-	-
	5.2.(c)	silvicultural operations in forests;	-	-	-	-	-
		i. Tending operations (Weeding, cleaning, Thining, Pruning & climber Cutting)					
		ii. Any other relevant activities					
	5.2.(d)	protection of plantations and forests;					
		i. Demarcation of forest boundary	-	-	-	-	-
		ii. Patrolling (hiring of vehicles)	-	-	-	-	-
		ii. Purchase of equipments relevant for patrolling	-	-	-	-	-
		iv. Any other relevant activities (Enumeration of trees on strips)	-	12.87	222384	-	-
	5.2.(e)	pest and disease control in forest;					
		Site specific measures for controlling pest and disease as per report of Technical Agency	-	-	-	-	-
	5.2.(f)	forest fire prevention and control operations;					
		i. Fire line (creation & maintenance)	-	-	-	-	-
		ii. Fire Watchers	-	-	-	-	-
		ii. Purchase of fire equipment	-	-	-	-	-
		iv. Any other relevant activities	-	-	-	-	-
	5.2.(g)	soil and moisture conservation works in the forest;					
		i. Water Bodies	-	20.00	345585	-	-
		a. Crate Wire Structures/spur/abutment wall - 8.78 crore					
		b. Pond - 0.60 crore					
		c. Check Dams/earthen dam - 2.11 crore					
		d. WHS - 4.30 crore					
		e. CSMS/SDD/CC Stud - 4.16 Crore					
		g. Vegetative Measures - 0.06 Crore					
		Total -20.00 Crore					
		ii. Any other relevant activities	-	-	-	-	-
	5.2.(h)	voluntary relocation of villages from protected areas;					
		i. Name of village	-	-	-	-	-
		ii. Population					
		iii. No. of eligible families willing					
		iv availability of land for relocation					
		Retaining Wall/ Breast Wall					
	5.2.(i)	improvement of wildlife habitat as provided in the approved wildlife management plan or working plan;					
		i. Habitat management for flora and Fauna pertaining to	-	4.39	75856	-	-
		a. Food - 0.10 Crore					
		b. Cover - 0.96 Crore					
		(Construction of Plantforms/mounds)					
		c. Water management - 2.23 Crore					
		d. Weed removal - 1.10 Crore					
		Total 4.39 Crore					
		ii. Human wildlife conflict	-	-	-	-	-

Sr. No.	CAF Act/Rules	Activity	Proposed Outlay		Green Employment to be generated (in Mandays)	Page No.	Remarks
			Phy. Target	Fin. Target			
		iii. Protection activities a. Patrolling b. Prevention of Illicit felling c. Eco-development work in surrounding village to reduce conflict	-	-	-	-	-
		iv. Any other relevant activities Vulture conservation and breeding centers - 5.61Crores	-	5.61	96937	-	-
	5.2.(j)	planting and rejuvenation of forest cover on non-forest land falling in wildlife corridors;	-	-	-	-	-
	5.2.(k)	establishment, operation and maintenance of animal rescue centre and veterinary treatment facilities for wild animals;	-	-	-	-	-
	5.2.(l)	supply of wood-saving cooking appliances and other forest produce saving devices in forest fringe villages as specified by the National Authority from time to time;	-	-	-	-	-
	5.2.(m)	Management of biological diversity and biological resource.					
		i. creation of seed stock/orchards	-	-	-	-	-
		ii. Research plots	-	-	-	-	-
		iii. Any other relevant activities	-	-	-	-	-
3		Activities as per Rule 5(3) of the CAF Rule, 2018					
	5.3.(a)	establishment, up-gradation and maintenance of modern nurseries and other planting stock production facilities for production of quality planting materials;					
		i. Detailed estimate nursery	-	20.00	345585	-	-
		ii. Any other relevant activities	-	-	-	-	-
	5.3.(b)	promoting conservation, sustainable use and documentation of biological diversity including preservation of habitats, conservation of land and folk varieties and cultivars, domesticated stocks and breeds of animals and microorganisms and chronicling of knowledge relating to biological diversity.					
		i. Publicity	-	-	-	-	-
		ii. Documentation	-	-	-	-	-
		iii. Conference/workshop	-	-	-	-	-
	5.3.(c)	purchase and maintenance of equipment or devices used for communication and information technology for the purpose of protection of forest and wildlife;					
		i. wireless	-	-	-	-	-
		ii. Phones	-	-	-	-	-
		iii. Computers	-	-	-	-	-
	5.3.(d)	construction, up-gradation and maintenance of inspection paths, forest roads in forest area, fire lines, watch towers, check posts and timber depots;					
		i. Watch Towers	-	-	-	-	-
		ii. Check post	-	-	-	-	-
		iii. Timber depot					
		iv. Details of roads					
		v. any other relevant activities	-	-	-	-	-
	5.3.(e)	construction of residential and official buildings in forests for front line staffs deployed for protection of forest and wildlife;	-	-	-	-	-
	5.3.(f)	casual engagement of local people or labours to assist regular staff of State Forest Department for works for protection of forest and wildlife undertaken from State Fund;	-	-	-	-	-
	5.3.(g)	survey and mapping of forest areas for forest fire control, compensatory afforestation works, soil and moisture conservation, catchment area treatment and wildlife management for preparing annual plans to be executed from the State Fund;	-	-	-	-	-

Sr. No.	CAF Act/Rules	Activity	Proposed Outlay		Green Employment to be generated (in Mandays)	Page No.	Remarks
			Phy. Target	Fin. Target			
	5.3.(h)	independent concurrent monitoring and evaluation and third party monitoring of various works undertaken from State Fund;					
		i. Independent concurrent monitoring	-	-	-	-	-
		ii. Third Party Monitoring and evaluation	-	0.75	-	-	-
	5.3.(i)	publicity-cum-awareness programme and exhibition on the various schemes being implemented by the State Authority from State Fund;					
		i. Publicity for common people	-	1.00	17279	-	-
		ii. Training for staff	-	-	-	-	-
	5.3.(j)	production and distribution of quality planting material through certified nurseries at subsidised price for promotion of trees outside forests on Government lands promoted by State Government;	-	-	-	-	-
	5.3.(k)	forest certification and development of certification standards:	-	-	-	-	-
4	Activities as per Rule 6(a) of the CAF Rule, 2018						
	6.a.(i)	to offset the incremental cost of compensatory afforestation and penal compensatory afforestation at the increased wage rates;	-	10.00	172793	-	-
	6.a.(ii)	to offset the incremental cost of catchment area treatment plan at the increased wage rates;	-	-	-	-	-
	6.a.(iii)	to offset the incremental cost of wildlife management plan at the increased wage rates;	-	-	-	-	-
	6.a.(iv)	for disbursement of salary and allowances of members and staffs, both regular and contractual, of the State Authority;	-	1.94	-	-	-
	6.a.(v)	for disbursement of sitting fees and allowances to nominated members of the State Authority;	-	-	-	-	-
	6.a.(vi)	activities referred to in sub-rules (2) and (3) of rule 5;	-	-	-	-	-
5	Activities as per Rule 6(b) of the CAF Rule, 2018						
	6.b.(i)	management of office establishment;	-	-	-	-	-
	6.b.(ii)	office equipment including computers and peripherals and its maintenance for the State Authority;	-	1.15	-	-	-
	6.b.(iii)	hiring of staff cars for the use of the officers and officials of the State Authority;	-	-	-	-	-
	6.b.(iv)	hiring of buildings on lease for the office establishment and residences of the officers of State Authority;	-	-	-	-	-
	6.b.(v)	other contingencies for management of the State Authority, with the approval of the steering committee of the State Authority;	-	-	-	-	-
	6.b.(vi)	any other activity for management of the forests and wildlife not referred to in sub-rules (2) and (3) with the prior approval of the steering committee of the State Authority and included in the annual plan of operation.	-	-	-	-	-
	Deferment of certain activities under APO 2022-23 to the next financial year (Left over works).		-	16.44	-	-	-
	G.Total			252.66	4015354		


 Chief Executive Officer
 CAMPA (State Authority),
 Haryana, Panchkula

Annexure-IV

Forestry and Wildlife Wing

Details of Financial Outlay for Interated APOs

Physical Activities and Financial Targets under APOs of CSS, State Plan, CAMPA & any other Scheme

2022-23

Sr. No.	Activities	CAMPA		CSS (Centrally Sponsored Scheme)		External Aided Management Project		State Plan		Any Other Scheme	
		Phy. (in Ha.)	Fin. (Rs. in Crores)	Phy. (in Ha.)	Fin. (Rs. in Crores)	Phy. (in Ha.)	Fin. (Rs. in Crores)	Phy. (in Ha.)	Fin. (Rs. in Crores)	Phy. (in Ha.)	Fin. (Rs. in Crores)
1	Fire Prevention and Control Operations	-	-	-	1.70	-	-	-	-	-	-
2	Wildlife Management	-	10.25	-	4.00	-	-	-	7.95	-	-
3	Forest Protection	-	-	-	-	-	-	-	1.00	-	-
4	Project Tiger	-	-	-	-	-	-	-	-	-	-
5	Project Elephant	-	-	-	0.50	-	-	-	-	-	-
6	Green India Mission	-	-	2890	34.60	-	-	-	-	-	-
7	Forest Infrastructure	-	10.00	-	-	-	-	-	-	-	-
8	Vehicles	-	-	-	-	-	-	-	-	-	-
9	Office Establishment	-	-	-	-	-	-	-	-	-	-
10	Hiring of Buildings	-	-	-	-	-	-	-	264.61	-	-
11	Any other item Species (Plantation Schemes)	-	141.58	-	-	-	-	7888	207.79	-	-
12	Conservation & Management of Wetland in Haryana	-	-	-	3.00	-	-	-	-	-	-
13	Agro-Forestry under National Mission for Sustainable Agriculture (NMSA)	-	-	-	0.20	-	-	-	-	-	-
14	Establishment of Biodiversity and Ecological regeneration	-	-	-	-	-	-	-	10.00	-	-
Total		0.00	161.83	2890.00	44.00	0.00	0.00	7888.00	491.35	0.00	0.00

Annexure-V

Forestry and Wildlife Wing

Details of Financial Outlay for Interated APOs

Physical Activities and Financial Targets under APOs of CSS, State Plan, CAMPA & any other Scheme 2023-24 * expected

Sr. No.	Activities	CAMPA		CSS (Centrally Sponsored Scheme)		External Aided Management Project		State Plan		Any Other Scheme	
		Phy. (in Ha.)	Fin. (Rs. in Crores)	Phy. (in Ha.)	Fin. (Rs. in Crores)	Phy. (in Ha.)	Fin. (Rs. in Crores)	Phy. (in Ha.)	Fin. (Rs. in Crores)	Phy. (in Ha.)	Fin. (Rs. in Crores)
1	Fire Prevention and Control Operations	-	-	-	1.70	-	-	-	-	-	-
2	Wildlife Management	-	10.00	-	6.00	-	-	-	9.12	-	-
3	Forest Protection	-	12.87	-	-	-	-	-	1.00	-	-
4	Project Tiger	-	-	-	-	-	-	-	-	-	-
5	Project Elephant	-	-	-	0.60	-	-	-	-	-	-
6	Green India Mission	-	-	27445	364.60	-	-	-	-	-	-
7	Forest Infrastructure	-	-	-	-	-	-	-	-	-	-
8	Vehicles	-	-	-	-	-	-	-	-	-	-
9	Office Establishment	-	-	-	-	-	-	-	278.79	-	-
10	Hiring of Buildings	-	-	-	-	-	-	-	0	-	-
11	Any other item Species (Plantation Schemes)	-	111.58	-	-	-	-	14679	213.62	-	-
12	Conservation & Management of Wetland in Haryana	-	-	-	3.00	-	-	-	-	-	-
13	Agro-Forestry under National Mission for Sustainable Agriculture (NMSA)	-	-	-	1.00	-	-	-	-	-	-
14	Establishment of Biodiversity and Ecological regeneration	-	-	-	-	-	-	-	10.00	-	-
Total		0.00	134.45	27445.00	376.90	0.00	0.00	14679.00	512.53	0.00	0.00