

---

**Submission of Annual Plan of Operation (APO) of 2024-25 of WB State CAMPA**

---

**From** : wbcampa@gmail.com

Thu, Mar 07, 2024 02:32 PM

**Subject** : Submission of Annual Plan of Operation (APO) of  
2024-25 of WB State CAMPA

 4 attachments

**To** : N CAMPA <adhoc-campa-mef@nic.in>

**Cc** : PCCF HoFF WB <pccfhoff.office-wb@gov.in>


Please find the attachment for your kind information and necessary action.

*Thanks and regards*

**WEST BENGAL STATE CAMPA**

---

 **letter.pdf**  
472 KB

 **APO 2024-25.pdf**  
19 MB

 **Integrated APO 2024-25.pdf**  
2 MB

 **Minutes of the 9th Executive Committee Meeting of WBCAMPA.pdf**  
4 MB

---

Government of West Bengal  
Directorate of Forests  
**Office of the Principal Chief Conservator of Forests & Chief Executive Officer,  
West Bengal Compensatory Afforestation Fund Management and Planning Authority  
(WB CAMPA)**

Aranya Bhawan, Block: LA-10A, Salt Lake City, Sector – III, Kolkata: 700 106  
Phone - Fax: (033) 2335 8581/7751, e-mail: ceo.campa-wb@bangla.gov.in / wbcampa@gmail.com  
Visit us at: www.westbengalforest.gov.in.

No. 806/CAMPA/2C-04/24-25

Date: 07/03/2024

**To:** The Chief Executive Officer  
National CAMPA  
MoEF & CC, Govt. of India  
Hall No. 1, 4<sup>th</sup> Floor, Block No. 3  
CGO Complex, Lodhi Road  
New Delhi – 110003

**Sub: Submission of Annual Plan of Operation (APO) of 2024-25 of WB State CAMPA.**

**Ref:** Dy. CEO/ National CAMPA letter no. NA-15/32/2020-NA dated. 06/03/2024.

With reference to above, the undersigned is sending herewith the Annual Plan of Operation (APO) of West Bengal CAMPA for the financial year 2024-25 amounting Rs. 111.97 crore along with Integrated APO in the format and minutes of the Executive Committee for your kind information and necessary action.

The minutes of the Steering Committee will follow shortly.

**Encl: As stated above.**

  
Principal Chief Conservator of Forests &  
CEO, West Bengal CAMPA

No. 807/CAMPA/2C-04/24-25

Date: 07/03/2024

Copy forwarded for kind information to: -

1. The Additional Chief Secretary, Department of Forest, Govt. of West Bengal.
2. The Principal Chief Conservator of Forests, Head of Forest Force, West Bengal.

  
Principal Chief Conservator of Forests &  
CEO, West Bengal CAMPA

## Format for Annual Plan of Operation Summary Submission 2023-24

## Annual Plan of Operation for the F.Y. 2024-25 of West Bengal State CAMPA

- 1 Date of Receipt: 15.12.2023  
 2 Date of approval of EC of State/UT: 02.02.2024  
 3 Date of approval of the steering Committee: The minutes of Steering Committee will follow shortly  
 4 Total Amount/ Outlay: 111.97 crore  
 5 Fund Status with the State/UT along with outlay proposed

(Rs. in Crores)

S. No	CAMPA Activity	Fund Available with the State/UT as on 01.04.2023	Outlay proposed during current FY
<b>1</b>	<b>Mandatory Activity</b>		
	CA/PCA/Additional CA	63.14	4.06
	Catchment Area Treatment Plan	18.76	2.12
	Integrated Wildlife Management Plan	0.36	14.75
	Others	0.0	0
<b>2</b>	<b>Net Present Value</b>	132.69	88.64
<b>3</b>	<b>Interest</b>	50.08	2.4
<b>4</b>	<b>Others Components</b>	27.14	0
<b>5</b>	<b>Total</b>	<b>292.18</b>	<b>111.97</b>

- 6 (i) funds released by State Government during FY (Rs. in Crores)

Year	Total Outlay of the APO	APO approved by National Authority during current financial year	Fund Released by State Government	Fund Utilised by State Authority
2018-19*	23.10	21.22	21.22	25.36
2019-20**	70.07	70.07	-	13.53
2020-21***	100.86	74.00	8.48	8.25
2021-22	59.49	58.30	19.25	12.92
2022-23	81.05	52.83	24.06	18.93

\* During 2018-19 fund also used from unspent balance fund lying with the saving bank account

\*\* During 2019-20 expenditure from Bank i.e. Ad-hoc CAMPA

\*\*\* Expenditure from bank i.e. Ad-hoc CAMPA of Rs. 1.90 crore and from SCAF of Rs. 6.35 crore

- (ii) Committed liabilities/Spill over activities/works of previous years under CA & NPV till date

Rs. in Crores

CAMPA Activities	Details	Amount
CA		-
NPV	Supply of Kamco Super DI Power Tiller to FPC members (5 nos.); supply of Sal Pattra Plate Machine for distribution to FPC members(20 nos.); Supply of 31 nos. Paddy Thresher for distribution to FPC members; Supply of 25 nos. Big Operating search light & 170 nos. small rechargeable torch	0.20
	Kamco Power Tiller 9 H.P (8 nos.); 16 ltrs. Capacity manually operated PVC Knapsack sprayer (60 nos.) in Durgapur Division.	0.15
	Additional works of CAMPA first floor (HQ)	0.05
	Interest	-
<b>Total</b>		<b>0.40</b>



Principal Chief Conservator of Forest W.B.  
&  
CEO CAMPA  
Arannya Bhaban, Salt Lake, Kolkata

Year	CSS		CAMPA		State Plan/Scheme Fund under a relevant head		Any other scheme
	Name of the scheme	Expenditure/Provisions	Name of the scheme	Expenditure/Provisions	Name of the scheme	Expenditure/Provisions	
2020-21	a. Intensification of forest Protection Scheme			12.48	Plantation (Adv+Creation+ Maintenance)	9150.00	
	b. Integrated Wildlife Management Scheme			-			
	c. Project Tiger						
	d. Project Elephant						
	e. Green India Mission						
	f. Namami Gange	231.38					
2021-22	a. Intensification of forest Protection Scheme			17.45	Plantation (Adv+Creation+ Maintenance)	10250.00	
	b. Integrated Wildlife Management Scheme	782.66		202.20			
	c. Project Tiger	900.47					
	d. Project Elephant	109.46					
	e. Green India Mission	1053.62					
	f. Namami Gange	90.05					
2022-23	a. Intensification of forest Protection Scheme	202.1		81.07	Plantation (Adv+Creation+ Maintenance)	13838.00	
	b. Integrated Wildlife Management Scheme	671.09		188.72			
	c. Project Tiger	804.05					
	d. Project Elephant	85.61					
	e. Green India Mission	643.8					
	f. Namami Gange	577.97					
2023-24	a. Intensification of forest Protection Scheme	1.97		23.71 (on going)	Plantation (Adv+Creation+ Maintenance)	10616.00	
	b. Integrated Wildlife Management Scheme	582.34		106.69 (on going)			
	c. Project Tiger & Elephant	401.29					
	d. Green India Mission	1.04					
	e. Namami Gange						

  
 Principal Chief Conservator of Forest W.B.  
 &  
 CEO CAMPA  
 Agency Bhawan, Salt Lake, Kolkata

## Status of Compensatory Afforestation

Area in Ha.

Afforestation mandated as per site specific scheme submitted along with approved proposal for diversion of forest land under FC Act, 1980 till 31.03.2022			Afforestation carried out in the State as per site specific scheme till closure of 2022-23			Afforestation to be carried out during 2023-24	Afforestation carried out mandated (percentage)%	Total Balance upto 2024-25
(CA)	(PCA)	(CA+PCA)	(CA)	(PCA)	(CA+PCA)	(CA+PCA)	(CA+PCA)	(CA+PCA)
3169.43	16.52	3185.95	2930.119	16.52	2946.639	134.615	92.49	239.311

## Balance afforestation status

(Area in Ha.)

Balance Afforestation required as	Balance Afforestation to be completed in Financial Year (in Ha)		
	2023-24	2024-25	2025-26
445.189	134.615	131.48	313.709

  
 Principal Chief Conservator of Forest W.B.  
 &  
 CEO CAMPA  
 Arannya Bhaban, Salt Lake, Kolkata

S.No	CAF Act/Rules	Activity	Proposed outlay		Green Employment to be generated (in Mandays)	Page No. of the APO (Submitted for current year)	Remarks
			Phy. Target	Fin. Target			
<b>1</b>	<b>Site-specific activities as per Section 6(a) of the CAF Act, 2016</b>						
	Mandatory Activity	<b>Compensatory Afforestation</b>					
		i. Advance soil work	89.34 Ha.	0.36	2234	36-37	
		ii. Nursery raising		0.27		41-42	
		iii. New plantation	131.48 Ha.	1.96	32870	38-40	
		iv. Maintenance of existing /older plantation	756.306 Ha.	1.47	37815	43-51	
		v. Spill over work/committed liabilities					
		<b>Catchment area Treatment Plan</b>					
		i. Watershed management		2.12		52-56	
		ii. Plantation to check erosion					
		iii. Any other relevant activities More rows can be inserted as subhead if needed to add different activities					
		iv. Maintenance of existing /older plantation					
		<b>Integrated wildlife Management Plan</b>					
		i. Habitat Management for flora and fauna (Food/cover/water management)		12.20		57-66	
		ii. Weed removal					
		iii. Human Wildlife Conflict management		2.55			
		iv. Spill over work/committed liabilities					
		<b>Any Other</b> (Site Specific activities in accordance with FC proposal)					
		<b>Total site specific activities under CA</b>		<b>20.93</b>			
		* Note- Details as per FC/WLA proposals as Annexure					
<b>2</b>	<b>Activity as per Rule 5(2) of CAF Rules, 2018</b>						
	5(2)a	<b>ANR</b>					Working Plan provision
		i. Advance soil work					
		ii. New plantation					
		iii. Maintenance					
		iv. Nursery raising					
		v. Any other relevant activities					
	vi. Spill over work/committed liabilities						
	5(2)b	<b>AR</b>					Working Plan
		i. Advance soil work	259.50 Ha.	0.31	6487.5	68-69	
		ii. New plantation					
		iii. Maintenance	400.40 Ha.	0.87	20020	70-73	
		iv. Nursery raising					
		v. Multiple Shoot Cutting	680 Ha.	2.07	20400	74-77	
	vi. Spill over work/committed liabilities						
	5(2)c	<b>Silviculture Operations</b>					Working Plan
		i. Tending operations(Weeding, cleaning, thinning, pruning & climber cutting)	10.5 Ha.	0.07		78-79	
		ii. Any other relevant activities		0.53			
	iii. Spill over work/committed liabilities						
	5(2)d	<b>Protection of Plantations and Forests</b>					Working Plan
		i. Demarcation of forest boundary		2.55		93-96	
		ii. Patrolling (hiring of vehicle)		0.34		89-92	
		iii. Engagement of Labour from JFMC to help staff in patrolling for Forest Protection		0.72		80-88	
	iv. Purchaser of equipments relevant to patrolling						

  
 Principal Chief Conservator of Forest W.B.  
 &  
 CFO CAMPA

		v. Any other relevant activities including details of plantation					
		vi. Spill over work/committed liabilities					
	5(2)e	<b>Pest and Disease Control in Forests</b>					Working Plan
		Site specific measures for controlling pest and diseases per report of Technical agency					
	5(2)f	<b>Forest fire prevention and control operations</b>					
		i. Fire line (creation & maintenance)	860 km.	0.28		97-107	
		ii. Fire watchers	13000 MD	0.39		108-117	Wage Rate- Rs. 302/- PDS
		iii. Purchase of fire equipment					
		iv. Any other relevant activities					
		v. Spill over work/committed liabilities					
	5(2)g	<b>Soil and Moisture Conservation works</b>					
		i. Water bodies (name & size)					
		a. Ponds b. Trends. c. Check dams d. Spur e. Retaining wall/ Breast wall					
		ii. Any other relevant activities					
		iii. Spill over work/committed liabilities					
	5(2)h	<b>Voluntary relocation of vilages from protected areas</b>					
		i. Name of village ii. Population iii. No. of eligible families willing iv. Availablity of land for relocation (mention in annexure)		71.25		118	i) Village Name- Jayanti under Buxa Tiger Reserve ii)
		v. Spill over work/committed liabilities					
	5(2)i	<b>Improvement of wildlife habitat</b>					
		i. Habitat management for flora and fauna pertaining to a. Food b. Cover c. Water management d. Weed removal		6.73		119-125	
		ii. Human willife conflict management					
		iii. Protetion activities a. Patrolling b. Prevention of illicit felling c. Eco-developmwnt work in surrounding village to reduce conflict					
		iv. Any other relevant activities					
0		v. Spill over work/committed liabilities					
	5(2)j	Planting and rejuvenation of forest on non-forest and falling in wildlife corridors					Mention Status of land to be treated
	5(2)k	Establishment and maintenance of animal rescue centre aned veterinary treatment facilities for wild animals		0.15		126	Mention Details of rescue centre established by any other agency or other State Plan in the State to be
		i. Spill over work/committed liabilities					
	5(2)l	<b>Supply of wood saving, cooking appliances and other forest produce saving devices.</b>					
	5(2)m	<b>Management of biological diversity and biological resource</b>					
		i. Creation of seed stock/ Orchards					
		ii. Research Plots					
		iii. Any other relevant activities					
		iv. Spill over work/committed liabilities					
3	<b>Activities as per Rule 5(3) of the CAF Rule, 2018</b>						
	5(3)a	<b>Establishment, Maintenance of modern nurseries</b>					
		i. Detailed estimate of nursery					
		ii. Any other relevant activities					
		iii. Spill over work/committed liabilities					

  
 Principal Chief Conservator of Forest W.B.  
 &  
 CEO CAMPA  
 Salt Lake, Kolkata

	5(3)b	<b>Promoting conservation, sustainable use and documentaion of biological diversity</b>					
		i. Documentation					
		ii. Conference/Workshop					
		iii. Spill over work/committed liabilities					
	5(3)c	<b>Purchase and maintenance of equipment of devices for communication, information and technology(Details of equipment &amp; devices)</b>					
		i. Wireless					
		ii. Phones					
		iii. Others					
	5(3)d	<b>Construction, up gradation and maintenance of inspection paths, forest roads in forest areas, watch towers, check posts and timber posts</b>					
		i. Detailed of roads					
		ii. Watch towers					
		iii. Check post					
		iv. Timer depot					
		v. Any other relevant activities					
		vi. Spill over work/committed liabilities					
	5(3)e	<b>Construction of residential and official buildings for front line staff</b>	1.89		127-135	Details of existing buildings constructed under CAMPA during last five years to be furnished	
		i. Spill over work/committed liabilities					
	5(3)f	Casual engagement of local people or labours to assist regular staff of State Forest Department				Details of engaged persons in fire protection to be also given here	
	5(3)g	Survey and mapping for APO making/preparation					
	5(3)h	Independent concurrent monitoring and Third party monitoring and evaluation					
		i. Independent concurrent monitoring	0.07				
		ii. Third party monitoring and evaluation	0.05				
	5(3)i	Publicity cum awareness programme					
		i. Publicity for common people	0.03				
		ii. Training for staff					
	5(3)j	Production and distribution of quality planting material (A detailed plan) for Govt. land other than forest area					
		i. Spill over work/committed liabilities					
	5(3)k	Forest certification and development of certification standards by agency					
<b>4</b>	<b>Activities as per Rule 6(a) of the CAF Rule, 2018</b>						
	6(a)i	To offset incremental cost of CA/PCA at increased wage rate	0.20				
	6(a)ii	To offset increment cost of CAT at increased wage rate					
	6(a)iii	To offset incremental cost of IWMP at increased wage rate					
	6(a)iv	For disbursement of salary and allowances State CAMPA Authority & staff	1.00			Details of Staff of CEO CAMPA of State	
	6(a)v	For disbursement of sitting fees and allowances to nominated list of members	0.02			Details of nominated	
	6(a)vi	Activities referred to in sub rule-(2) and (3) of Rule 5	0.24			Training of field staff/ CAMPA	
<b>5</b>	<b>Activities as per Rule 6(b) of the CAF Rule, 2018</b>						
	6(b)i	Management of office establishment State CAMPA CEO with detail	0.50				

  
 Principal Chief Conservator of Forest W.B.  
 &  
 CEO CAMPA  
 Kolkata, Kolkata



6(b)ii	Office equipment including computers and peripherals and its maintenance		0.05			For CEO office only
6(b)iii	Hiring of staff cars for the use only for CEO office		0.15			
6(b)iv	Hiring of buildings on lease for office establishment and residences only for CEO					To be certified by PCCF/HoFF/HOD
6(b)v	Other contingencies for management of State Authority		0.23			
6(b)vi	Any other activity for management of forests and wildlife with the approval of Steering committee and included in the APO		0.40			Reason for this activity

\* Specify the wage rate, wherever applicable

\* For a new activity not mentioned here new row may be inserted below the relevant rules

\* Specify the provision of wage employment in mandays during the proposed activities

  
 Principal Chief Conservator of Forest W.B.  
 &  
 CEO CAMPA  
 Arannya Bhaban, Salt Lake, Kolkata

## ANNEXURE III

1. TABLE 1: Mandatory Activities-Compensatory Afforestation (CA)/ Penal Compensatory Afforestation (PCA)

S.No	FC Proposal Details	CA Area as per FC proposal			CA Executed		CA Proposed for current Financial Year		Remaining CA		Interest Amount to offset incremental cost of CA/PCA
		Area	Location	Financial	Physical	Financial	Physical	Financial	Physical	Financial	
	Project Name/Details	(in Ha.)	(KML file)	(in lakhs)							
		3215.723 Ha.			3124.572 Ha.	(in lakhs)	131.48 Ha.	195.91 Lakh		(in lakhs)	(in lakhs)

2. TABLE 2: Mandatory Activity: Catchment Area Treatment Plan

S.No	FC Proposal Details	CAT Area as per FC proposal			CAT Executed		CAT Proposed for current Financial Year		Remaining CAT		Interest Amount to offset incremental cost of CAT
		CAT Activities	Location	Financial	Physical	Financial	Physical	Financial	Physical	Financial	
	Project Name/Details	(in Ha. / No.)	(KML File)	(in lakhs)	(in Ha.)	(in lakhs)	(in Ha.)	(in lakhs)	(in Ha.)	(in lakhs)	(in lakhs)
1	TLDP-IV							28.88 Lakh			
2	Rammam HEP			700 Lakh		10 Lakh		183.70 Lakh		506.30 Lakh	

3. Mandatory Activity: Integrated wildlife Management Plan (IWMP)


S.No	FC Proposal Details	IWMP Area as per FC proposal			IWMP Executed		IWMP Proposed for current Financial Year		Remaining IWMP		Interest Amount to offset incremental cost of IWMP
		IWMP Activities	Location	Financial	Physical	Financial	Physical	Financial	Physical	Financial	
1	Sevoke-Rangpo Railway Project			19500 Lakh		3.83 Lakh		1474.95 Lakh		18021.22 Lakh	

4. Table 4: Mandatory Activity: Other Component

S.No	FC Proposal Details	Others Area as per FC proposal			Others Executed		Others Proposed for current Financial Year		Remaining Others		Interest Amount to offset incremental cost of Other Component
		Others Activities	Location	Financial	Physical	Financial	Physical	Financial	Physical	Financial	
I		(in Ha.)	(kml file)	(in lakhs)	(in Ha.)	(in lakhs)	(in Ha.)	(in lakhs)	(in Ha.)	(in lakhs)	

5. Table 5: Net Present Value (NPV) &amp; Interest

S.No	Plantation Target as per Working Plan for Current Year	Plantation under NPV			Others Schemes		Interest Amount to offset incremental cost of NPV	Remarks
		Physical	Location	Financial	Physical	Financial		
1	Project Name/Details							

  
 Principal Chief Conservator of Forest W.B.  
 &  
 CEO CAMPA  
 Aranya Bhaban, Salt Lake, Kolkata

6. Table 6: Net Present Value and Interest :ANR

S.No	ANR Target as per Working Plan for Current Year	Plantation under NPV			Others Schemes		Interest Amount to offset incremental cost of ANR	Remarks
		Physical	Location	Financial	Physical	Financial		
1		(in Ha.)	(kml file)	(in lakhs)	(in Ha.)	(in lakhs)		

7. Table 7: Net Present Value and Interest: Soil and Moisture Conservation works

S.No	Soil Conservation Target as per ICFRE DPR for Current Year	Soil Conservation Structures under NPV			Others Schemes		Interest Amount to offset incremental cost of NPV	Remarks
		Physical	Location	Financial	Physical	Financial		
1		(in Ha.)	(kml file)	(in lakhs)	(in Ha.)	(in lakhs)		

8. Table 8: Net Present Value and Interest: Wildlife Habitat Improvement

S.No	Target Activities as per Integrated wildlife Management Plan for Current Year	Wildlife Activities under NPV			Others Schemes		Interest Amount to offset incremental cost of Wildlife Habitat Improvement	Remarks
		Physical	Location	Financial	Physical	Financial		
1				673.08 Lakh				

9. Table 9: Net Present Value and Interest: Fire Management

S.No	Target Activities as per Integrated Fire Management Plan for Current Year	Fire Management Activities under NPV			Others Schemes		Interest Amount to offset incremental cost of Fire Management	Remarks
		Physical	Location	Financial	Physical	Financial		
1		860 km.		67.64 Lakh				

10. Table 10: Net Present Value and Interest: Capacity Building/ Awareness Activities

S.No	Target Activities as per State Plan for Current Year	Activities		Others Schemes		Interest Amount to offset incremental cost of Capacity Building/Awareness Activities	Remarks
		Physical	Financial	Physical	Financial		
			39.72 Lakh				

11. Table 11: Net Present Value and Interest: Frontline Staff Quarters

  
 Principal Chief Conservator of Forest W.B.  
 &  
 CEO CAMPA  
 Aranya Bhaban, Salt Lake, Kolkata

S.No	Target Activities as per State Plan for Current Year	Activities		Others Schemes		Interest Amount to offset incremental cost of Frontline Staff Quarters	Remarks
		Physical	Financial	Physical	Financial		
	Project Name/Details						
		269 Nos.	189 Lakh				

12. Table 12: Net Present Value and Interest : Casual Labours

S.No	Target Activities as per State Plan for Current Year	Activities		Others Schemes		Interest Amount to offset incremental cost of Casual Labours	Remarks
		Physical	Financial	Physical	Financial		
	Project Name/Details						
1		36700 nos.	110.83 Lakh				

13. Table 13: Net Present Value and interest : Hiring of Vehicles

S.No	Target Activities as per State Plan for Current Year	Activities		Others Schemes		Interest Amount to offset incremental cost of Hiring of Vehicles	Remarks
		Physical	Financial	Physical	Financial		
	Project Name/Details						
1			33.82 Lakh				

14. Table 14: Net Present Value and interest: Other Activities- Village Relocation

S.No	Target Activities as per State Plan for Current Year	Activities		Others Schemes		Interest Amount to offset incremental cost of Other Activities	Remarks
		Physical	Financial	Physical	Financial		
	Project Name/Details						
1	Jainty Village relocation	475 nos. of family	7125 Lakh				

15. Table 15: Net Present Value and interest: Overhead Expenditure

S.No	Target Activities as per State Plan for Current Year	Activities		Others Schemes		Interest Amount to offset incremental cost of Overhead Expenditure	Remarks
		Physical	Financial	Physical	Financial		
	Project Name/Details						
1							

  
 Principal Chief Conservator of Forest W.B.  
 &  
 CEO CAMPA  
 Arannya Bhaban, Salt Lake, Kolkata

## DETAILS OF FINANCIAL OUTLAY FOR INTEGRAL APOs

Physical Activities and Financial Targets under APOs of CSS, State Plan, CAMPA &amp; any other scheme (2022-23)

(Rs. in Crores, Area in Ha.)

Sl No.	Activities	CAMPA		CSS (Centrally Sponsored Schemes)		External Aided Management Project		State Plan		Any other scheme	
		Phy	Fin	Phy	Fin	Phy	Fin	Phy	Fin	Phy	Fin
1	Fire Prevention and control operations		2.27		1.26				8.40		
2	Wildlife Management		15.21		0				25.16		
3	Forest Protection		19.43		0				4.23		
4	Project Tiger				4.39				3.02		
5	Project Elephant				1.44				7.20		
6	Green India Mission				5.76				2.88		
7	Forest Infrastructure				0				5.25		
8	Vehicles		0.26		0				18.10		
9	Office Establishment		0.55		0				20.15		
10	Hiring of building				0				2.01		
11	Any other item Specify:										

  
 Principal Chief Conservator of Forest W.B.  
 &  
 CEO CAMPA  
 Arannya Bhaban, Salt Lake, Kolkata

## DETAILS OF FINANCIAL OUTLAY FOR INTEGRAL APOs

Physical Activities and Financial Targets under APOs of CSS, State Plan, CAMPA &amp; any other scheme (2023-24 \* expected)

(Rs. in Crores, Area in Ha.)

Sl No.	Activities	CAMPA		CSS (Centrally Sponsored Schemes)		External Aided Management Project		State Plan		Any other scheme	
		Phy	Fin	Phy	Fin	Phy	Fin	Phy	Fin	Phy	Fin
1	Fire Prevention and control operations		3.17		1.5				1.00		
2	Wildlife Management		8.75		0				24.40		
3	Forest Protection		5.91		0				11.50		
4	Project Tiger				9.42				7.65		
5	Project Elephant				1.00				0.67		
6	Green India Mission				0				0.00		
7	Forest Infrastructure				0				4.70		
8	Vehicles		0.20		0				40.16		
9	Office Establishment		0.60		0				25.00		
10	Hiring of building				0				2.00		
11	Any other item Specify:										

  
 Principal Chief Conservator of Forest W.B.  
 &  
 CEO CAMPA  
 Arannya Bhaban, Salt Lake, Kolkata

**MINUTES OF THE 9<sup>TH</sup> MEETING OF THE EXECUTIVE COMMITTEE OF WEST BENGAL COMPENSATORY AFFORESTATION FUND MANAGEMENT AND PLANNING AUTHORITY (WB CAMPA), HELD ON 2<sup>ND</sup> FEBRUARY, 2024 AT ARANYA BHAWAN, KOLKATA.**

The 9<sup>th</sup> Meeting of the Executive Committee of West Bengal Compensatory Afforestation Fund Management and Planning Authority (WBCAMPA) was held on 2<sup>nd</sup> February, 2024 in the 6<sup>th</sup> Floor Conference Hall of Aranya Bhawan, Kolkata at 11:30 AM.

The meeting was chaired by Shri Niraj Singhal, IFS, Principal Chief Conservator of Forests, (Head of Forest Force) West Bengal and Chairman of the State Executive Committee. The Meeting was attended, among others, by the Principal Chief Conservator of Forests, (Wildlife), West Bengal, Principal Chief Conservator of Forests, (General), West Bengal, Addl. Principal Chief Conservator of Forests, RM & D, Member Secretary, State Forest Development Agency, Financial Adviser, Forests Department and representatives of Department of Environment, Agriculture, Finance, Planning & Statistics, Land & Land Reforms and Tribal Development Department, (Attendance sheet is enclosed herewith as **Annexure-I**). Quorum was achieved for the meeting. The agenda items discussed and decisions taken during the meeting are as follows:

**1. Agenda Item No.1: Approval of Minutes of the 8<sup>th</sup> Meeting of the Executive Committee held on 30.05.2023.**

The minutes of the 8<sup>th</sup> Meeting of the Executive Committee which was held on 30.05.2023 was placed before the Executive Committee and same was ratified and approved by the house.

**2. Agenda Item No.2: Approval of Action Taken Report (ATR) on minutes of 8<sup>th</sup> meeting of the Executive Committee held on 30.05.2023.**

The Action Taken Report (ATR) on minutes of the 8<sup>th</sup> Meeting of the Executive Committee held on 30.05.2023 was placed before the Executive Committee for discussion. The Action Taken Report (ATR) was thereafter ratified and approved by the Committee members present in the meeting. One item i.e., outstanding Audit para of 2018-19 is still under process, the matter may be perused during next Executive Committee Meeting.

**3. Agenda Item No.3: Placement of the Audited Annual Accounts along with balance sheet (F.Y. 2022-23) and Internal Audit Report for the F.Y.2022-23 before the Executive Committee for approval.**

The Audited Annual Accounts along with Balance Sheet of WBCAMPA for the F.Y. 2022-23 and Internal Audit Report for the F.Y.2022-23 was laid before the Executive Committee for discussion



and approval. The Executive Committee accepted and approved the Audited Annual Accounts along with Balance Sheet for the F.Y. 2022-23 and Internal Audit Report for the F.Y. 2022-23 of WBCAMPA. The house was informed that statutory audit will be carried out by the Principal Accountant General (A&E), West Bengal, for the Audited Annual Accounts for the F.Y. 2022-23 in due course of time.

After completion of statutory audit of WB CAMPA for the F.Y. 2022-23 by the Principal Accountant General (A&E), West Bengal, the Separate Audit Report (SAR) shall be laid before the West Bengal Legislative Assembly for perusal.

**4. Agenda Item No.4: Placement of proposed Annual Plan of Operation (APO) of WB CAMPA for the F.Y. 2024-25 for discussion & approval.**

Annual Plan of Operation (APO) for the F.Y. 2024-25 has been prepared after observing all regulations as set forth in Compensatory Afforestation Fund (CAF), Rules 2018. The abstract of the APO is reproduced below:

<b>Abstract of the APO 2024-25 with component wise break up</b>			
<b>Component</b>	<b>Approved Outlay for the F.Y. 2023-24 (In Crores)</b>	<b>Proposed outlay for F.Y. 2024-25 (In Crores)</b>	<b>Remarks</b>
Compensatory Afforestation (CA)	5.22	4.06	-
Catchment Area Treatment Plan (CAT Plan)	-	2.12	-
Integrated Wildlife Management Plan (IWMP)	15.58	14.75	LS
Net Present Value (should not less than 80%) as per CAF Rules 2018, Under Rule 5(2).	53.22	86.60	97.70 %
Net Present Value (should not more than 20%) as per CAF Rules 2018, Under Rule 5(3).	2.87	2.04	2.30 %
Interest (should not less than 60%) as per CAF Rules 2018, Under Rule 6(a).	1.47	1.47	61.18 %
Interest (should not more than 40%) as per CAF Rules 2018, Under Rule 6(b).	1.03	0.93	38.82 %
<b>Total</b>	<b>79.39</b>	<b>111.97</b>	

- ❖ The specific proposal for voluntary relocation for Rs.71.25 crores of Jainty Forest Village from core areas of Buxa Tiger reserve is also included under Net Present Value (not less than 80%).

After due deliberation the Executive Committee approved the proposed Annual Plan of Operation for the F.Y. 2024-25 for subsequent presentation before the Steering Committee.



After getting approval from the Steering Committee, the Annual Plan of Operation will be submitted to the National Authority for final approval and sanction.

**5. Agenda Item No.5: Miscellaneous:-**

**i. Approval for change of location of creation works of plantation under NPV for the year 2023-24 under Purulia Forest Division.**

35.4 ha of Advance works done at 3 locations in the year 2022-23 namely Jaharhatu (25.0 ha), Pogro (5.0 ha) and Suridih (5.40 ha) mouza as per approved APO of 2022.23.

CCF, South-West Circle vide his letter no.1218/SWC/2B-08, dtd.09.10.2023 has requested to change the locations for creation works against the aforesaid advance/nursery works as the soil quality of approved area as per APO 2022-23 are not conducive for raising plantations and also the co-operation from the local JFMCs are lacking. Further, he has stated that the creation works for plantations have already been raised in the changed locations.

The matter had been placed to the PCCF, HoFF and Chairman of the Executive Committee of WB CAMPA for approval of the change of location, the same was approved by the PCCF & HoFF.

It was proposed for post facto approval for change of location before the Executive Committee. The Executive Committee approved the same.

**ii. Approval for change of location of creation works of plantation under NPV for the year 2023-24 under Extension Forestry Division, Purulia.**

CCF, South-West Circle vide his letter no.1562/SWC/2B-08, dtd.07.12.2023 has requested to change the locations for creation of 40.0 ha under NPV. Further, he has stated that the creation works for plantations have already been raised in the changed locations.

The matter had been placed to the PCCF, HoFF and Chairman of the Executive Committee of WB CAMPA for approval of the change of location, the same was approved by the PCCF & HoFF.


It was proposed for post facto approval for change of location before the Executive Committee. The Executive Committee approved the same.



iii. **Placing of Third Party Monitoring report of WB CAMPA activities for the year 2021-22 and also proposal for conducting Third Party Monitoring of WB CAMPA activities for the year 2022-23:**

The Executive Committee was informed that the Third Party Monitoring for the year 2021-22 of WBCAMPA activities has been done. It was also proposed for conducting the Third Party Monitoring for the F.Y. 2022-23 by the existing L1 e-tenderer 'Topgrip Instrument Company' (tendered value of Rs.3,94,000/-) with the same rate and same terms & conditions. The proposal was placed for approval before the Executive Committee. The Executive Committee approved the same.

The meeting ended with a vote of thanks to the Chair.

  
(Shri Piar Chand, IFS)  
Principal Chief Conservator of Forests  
&  
Chief Executive Officer, WBCAMPA  
&  
Member Secretary, Executive Committee of  
WB CAMPA.










**Annexure-I : List of Executive Committee members present for 9<sup>th</sup> meeting of the Executive Committee of the West Bengal Compensatory Afforestation Fund Management and Planning Authority (WBCAMPA) held on 2<sup>nd</sup> February, 2024 at Aranya Bhawan, Kolkata.**





1. Shri Niraj Singhal, IFS, Principal Chief Conservator of Forests (HoFF) and Chairman, Executive Committee, WBCAMPA, West Bengal.
2. Shri Debal Ray, IFS, Principal Chief Conservator of Forests, Wildlife & Chief Wildlife Warden, West Bengal.
3. Shri Sandeep Sundriyal, IFS, Principal Chief Conservator of Forests, General, West Bengal.
4. Shri Piar Chand, IFS, Principal Chief Conservator of Forests and Chief Executive Officer, WB CAMPA and Member Secretary, Executive Committee, WBCAMPA, West Bengal.
5. Shri M.C. Biswas, IFS, Addl. Principal Chief Conservator of Forests, RM & D, West Bengal.
6. Smt. Neelam Meena, IAS, Principal Secretary, Deptt. of Environment, West Bengal.
7. Shri P. Kamalakanth, IFS, Member Secretary, SFDA, West Bengal.
8. Smt. Soumi Mitra, WBCS (Exe.), Additional Secretary, Deptt. of Finance, West Bengal.
9. Shri Debashis Chatterjee, WBCS (Exe.), Jt. Secretary, Deptt. of Planning & Statistics, West Bengal.
10. Shri Arun Kumar Bose, WBAS (Admin), Additional Director of Deptt. of Agriculture, West Bengal.
11. Shri Dibyendu Bhattacharyya, WBCS (Exe.), Additional Secretary, Deptt. of Land & Land Reforms, West Bengal.
12. Shri Partha Chakraborty, WBA & AS, Deptt. of Tribal Development, West Bengal.
13. Shri Suhas Chandra Bhattacharyya, WBA & AS, Financial Adviser, Deptt. of Forests, West Bengal.



(Shri Piar Chand, IFS)  
Principal Chief Conservator of Forests  
&  
Chief Executive Officer, WBCAMPA  
&  
Member Secretary, Executive Committee of  
WB CAMPA.

**Name and Designation of the Members of the 9<sup>th</sup> Executive Committee Meeting of West Bengal State CAMPA held on  
02.02.2024 at 11:30 AM**

Sl. No.	Members of the Executive Committee	Name & Designation	E-mail id.	Contact No.	Signature
1	The Principal Chief Conservator of Forests, Head of Forest Force, West Bengal & Chairperson/ Executive Committee, WB CAMPA	Shri Niraj Singhal, IFS, PCCF(HoFF)			
2	The <del>Additional</del> <sup>Principal</sup> Chief Secretary, Deptt. of Environment, West Bengal.	<i>Neelam Meera</i>		90073966 77	
3	The Additional Chief Secretary, Deptt. of Science and Technology & Biotechnology, West Bengal.				
4	The Additional Chief Secretary, Deptt. of Finance, West Bengal.	SOU MI MITRA Additional Secretary, Finance Dept.	soumimitra96@gmail.com	9748740279	 02/2/24
5	The Additional Chief Secretary, Deptt. of Planning & Statistics, West Bengal.	<i>Debashis Chatterjee</i> Jt. Secretary DOPS	debch26@gmail.com	8900434959	 02/02/2024
6	The Principal Secretary, Deptt. of Agriculture, West Bengal.	<i>Arun Kumar Bose</i> Addl. Director of Agriculture (Special) West Bengal	adarajspecialwb2018@gmail.com	8945074320	 02/2/24
7	The Secretary, Deptt. of Panchayat & Rural Development, West Bengal.				
8	The Secretary, Deptt. of Land and Land Reforms & Refugee Relief & Rehabilitation, WB.	<i>Dibyendu Bhattacharyya</i> Addl Secretary	fs94rwb@gmail.com	8910730993	
9	The Secretary, Deptt. of Tribal Development, West Bengal.	<i>Partha Chakrabarty</i> Deputy Secretary	Partha-745@gmail.com	9434565934	
10	The Principal Chief Conservator of Forests, Wildlife & Chief Wildlife Warden, West Bengal.	Shri, Debal Ray, IFS, PCCF, CWLW			 02/2/24
11	The Principal Chief Conservator of Forests, General, West Bengal.	Shri Sandeep Sundriyal, IFS, PCCF (General)			 02/02/24

Sl. No.	Members of the Executive Committee	Name & Designation	E-mail id.	Contact No.	Signature
12	The Principal Chief Conservator of Forests, Research, Monitoring & Development, West Bengal.	Shri M.C. Biswas, IFS, Addl. PCCF, RM & D	marindya@ gmail.com	9834071144	
13	The Member Secretary, State Forest Development Agency, West Bengal.	Shri P. Kamalakanth, IFS, Member Secretary, SFDA			
14	The Financial Adviser, Forest Department, West Bengal.	Shri Suhas Chandra Bhattacharyya, WBA & AS, FCMA, Financial Adviser, Forest Deptt.	forforestwb@ gmail.com	7980978456.	 02/02/2024
15	The Principal Chief Conservator of Forests & Chief Executive Officer, WB CAMPA & Member Secretary, Executive Committee.	Shri Piar Chand, IFS, PCCF & CEO, WB CAMPA	CEO-wbcampa-wb @bengalenvc.in	9531743112	
16					
17					
18					
19					
20					



**Year- 2024-25**

**Annual Plan of Operation  
State Compensatory Afforestation Fund Management and Planning  
Authority**



**Directorate of Forests  
Government of West  
Bengal  
(State CAMPA, West  
Bengal)**

## CONTENTS

SI No	Chapter	Details	Page No
1	<b>Abstract</b>	Abstract of the Activities & Financial Requirement	1-4
2	<b>Part-I</b>	Brief history and past performance	5-34
	<b>Part-II</b>	<b>Part-II: Activities to be undertaken for compensatory afforestation, additional compensatory afforestation, penal compensatory afforestation, catchment area treatment plan and for any other site specific scheme may be used as per site-specific schemes submitted by the State along with the approved proposals for diversion of forest land under the Forest (Conservation) Act, 1980 (69 of 1980) referred to in clause (a) of section 6 of the Act</b>	35-66
		District/ Forest Division wise details of new Compensatory Afforestation	
		District/ Forest Division wise details of Wildlife Management Plan	
3	<b>Part-III</b>	<b>Activities to be undertaken from Net Present Value and Interest Component referred in rule 5 and rule 6:</b>	67-135
		District/ Forest Division wise details of activities to be done in the State on specified activities referred to in rule 5 and rule 6.	
		Location, estimated cost and implementation schedule of each activity proposed to be executed from State Fund to be provided District / Division wise.	
		Details of maintenance works in physical and financial terms, proposed to be undertaken in the current financial year in the case of activities undertaken in the State on specified activities referred to in rule 5 and rule 6 undertaken in previous years which needs maintenance for its survival and sustainability.	
4	<b>Part-IV</b>	<b>Measurable output of all physical activities and targets of each permissible activity along with the period required for achieving the measurable output</b>	136-140

**Abstract of Annual Plan of Operation for the Financial Year 2024-25, WB CAMPA**

Sl. No.	Component of State Fund as defined in the CAF ACT and Rules	Broad category of Activity as indicated in CAF Rules, 2018	Activity	Rate (Rs.)	Physical quantum	Unit	Financial Requirement (Rs. in lakh)
<b>Mandatory/Essential works as per the FCA Diversion.</b>							
1	<b>Compensatory Afforestation</b>	<b>Compensatory Afforestation</b>	Advance work (Details in Page No 36-37)	Case Specific	89.34	Ha	35.92
2			Advance cum Creation Works (Details in Page No 38)	Case Specific	18.21	Ha	27.18
3			Creation of Plantations Work (Details in Page No 39-40)	Case Specific	113.274	Ha	168.73
4			Nursery Development (Details in Page No 41-42)	LS	LS	LS	26.51
5			Maintenance of older plantations (re-stocking & re-filling work) (Details in Page No 43-51)	Case Specific	756.306	Ha	147.45
<b>Total Compensatory Afforestation</b>							<b>405.79</b>
6	<b>Catchment Area Treatment Plan</b>	Teesta Lower Dam Project-IV by NHPC.	Crete Wall, Stepped Drain, Rubble Masonary (Details in Page No 52)	Case Specific	Case Specific	Case Specific	28.88
7		Catchment Area Treatment Plan by NTPC (Rammam Hydro Project).	Catch Water Drain, Jhora Diversion, Boulder Sausages Wall, Hand Packed Wall, Concrete Rubble Masonary Wall, Plum Cement Wall (Details in Page No 53-56)	Case Specific	Case Specific	Case Specific	183.70
<b>Total Catchment Area Treatment Plan</b>							<b>212.58</b>
8	<b>Wildlife Management Plan</b>	Wildlife Management Plan	Wildlife Management Plan Sevok Rangpo Railway Project (Details in Page No 57-66)	Case Specific		LS	1474.95
<b>Total Wildlife Management Plan</b>							<b>1474.95</b>
9		<b>Artificial Regeneration</b> [CAF Rules 2018, Under Rule (5)(2)(b)]	Advance work (Details in Page No 68-69)	Case Specific	259.50	Ha	31.03
10			1st year Maintenance of older plantations (re-stocking & re-filling work) (Details in Page No 70-71)	Case Specific	232.40	Ha	60.59
11			2nd year maintenance of Avenue/Strip Plantation's seedlings (Details in Page No 72-73)	Case Specific	168.00	Ha	26.88
12			Multiple Shoot Cutting (Details in Page No 74-77)	29,500.00	680.00	Ha	200.60
13		<b>Silvicultural operations in forests</b> [CAF Rules 2018, Under Rule 5(2)(c)]	Creation of plantation, Maintenance of Research plot, herbal chamber, Arboratum, maintenance of seed stand etc. (Details in Page No 78-79)	Case Specific		LS	60.00
14			Engagement of Labour from JFMC to help staff in patrolling and raid and to combat elephant depredation & hiring of vehicle (Details in Page No 80-92)				105.39



15	Net Present Value (NPV) Min 80%	Protection of plantation and Forest [CAF Rules 2018, Under Rule 5(2)(d)].	Setting up of forest boundary Pillar (Details in Page No 93-95)	LS	LS		229.79
16			Digitization of Forest Boundary by Dept. of Science, Technology and Biotechnology, GoWB. (Details in Page No 96)	Case Specific	LS	LS	25.00
17		Forest Fire prevention and control operations-[CAF Rules 2018, Under Rule 5(2)(f)].	Maintenance of fireline and engagement of fire watcher (Details in Page No 97-117)	Case Specific	LS	LS	67.64
18		Voluntary relocation of villages from Protected Areas-[CAF Rules 2018, Under Rule 5(2)(h)].	Voluntary relocation of Jainty village in Buxa Tiger Reserve (Details in Page No 118)	1500000	475	family	7125.00
19		Improvement of wildlife habitat as provided in the approved wildlife management plan or working plan; [CAF Rules 2018, Under Rule 5(2)(i)]	Cut back of grass land, water retention structure, Advance cum Creation of Grass Fodder plantation, overwood removal etc. & eradication of obnoxious weed (Details in Page No 119-123)	Case Specific	LS	LS	170.70
20			Wildlife Habitat Management Activities under Buxa Tiger Reserve (Details in Page No 124	Case Specific	LS	LS	206.85
21			Purchase of tranquilizing equipment and drug & rescue equipments (Details in Page No 125)	LS	LS	LS	295.53
22		Establishment, operation and maintenance of animal rescue centre and veterinary treatment facilities for wild animals; [CAF Rules 2018, Under Rule 5(2)(k)]	Supply of vet medicine & feed in rescue centre and Vet unit by Wildlife Wing (Details in Page No 126)	LS	LS	LS	15.00
		<b>Total Net Present Value (80%)</b>					<b>8620.00</b>
23	Net Present Value (NPV) Max 20%	Construction of residential and official buildings in forests for front line staffs deployed for protection of forest and wildlife; [CAF Rule, 2018 under Rule 5(3)-(e)]	Major repair of Group C Quarters, Major repair of Group D Quarters for frontline staffs (Details in Page No 127-135)	Case Specific	LS	LS	189.00
24		Independent concurrent monitoring and evaluation and third party monitoring of various works undertaken from State Fund; [CAF Rule, 2018 under Rule 5(3)-(h)]	Monitoring of plantation works by Monitoring Wing of Forest Directorate & Third party monitoring of WB CAMPA works	Case Specific	LS		12.00
25		Publicity-cum-awareness programme and exhibition on the various schemes being implemented by the State Authority from State Fund; [CAF Rule, 2018 under Rule 5(3)-(i)]	Publicity-cum-awareness				3.00
		<b>Total Net Present Value (20%)</b>					<b>204.00</b>

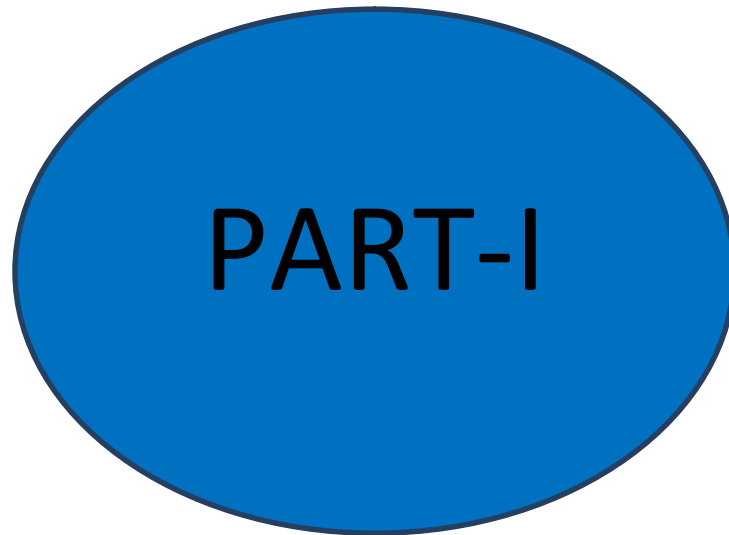
26	Interest 60% (not less than)	To offset the incremental cost of compensatory afforestation and penal compensatory afforestation at the increased wage rates; [CAF Rule, 2018 under Rule (6)(a)-(i)]	Cost escalation of CA/Addl. CA/Penal CA/ Safety Zone Afforestation				20	
27		For disbursement of salary and allowances of members and staffs, both regular and contractual, of the State Authority; [CAF Rule, 2018 under Rule (6)(a)-(iv)]	Disbursement of salary and allowances of members and staffs (contractual) of the State Authority	LS	LS		100	
28		For disbursement of sitting fees and allowances to nominated members of the State Authority; [CAF Rule, 2018 under Rule (6)(a)-(v)]	Sitting Fees					2
29		Activities referred to in sub-rules (2) and (3) of rule 5 [CAF Rule, 2018 under Rule (6)(a)-(vi)]	Training of field staff/ CAMPA staff/ FPCs		LS			24.56
<b>Total Interest 60%</b>								<b>146.56</b>
30	Interest 40% (not more than)	Management of office establishment; [CAF Rule, 2018 under Rule (6)(b)-(i)]					50	
31		Office equipment including computers and peripherals and its maintenance for the State Authority; [CAF Rule, 2018 under Rule (6)(b)-(ii)]					5	
32		Hiring of staff cars for the use of the officers and officials of the State Authority [CAF Rule, 2018 under Rule (6)(b)-(iii)]					15	
33		Other contingencies for management of the State Authority, with the approval of the Steering Committee of the State Authority; [CAF Rule, 2018 under Rule (6)(b)-(v)]					2	
34		OTHERS- OTHER ADMINISTRATIVE EXPENSES (HOSPITALITY / ENTERTAINMENT etc.)					2	
35		OTHERS- PAYMENT OF PROFESSIONAL & SPECIAL SERVICE- OTHER CHARGES					18	
36		House keeping & Security					1	
<b>Total Interest &lt;40%</b>								<b>93</b>
<b>Total</b>								<b>11156.89</b>

Component	Amount (Rs. in lakh)	%
Compensatory Afforestation	405.79	
Catchment Area Treatment Plan	212.58	

Wildlife Management Plan		1474.95	
NPV 80%		8659.72	97.70
NPV 20%		204.00	2.30
Interest 60%		146.56	61.179
Interest 40%		93.00	38.821
<b>Total</b>		<b>11196.61</b>	

**Addendum of APO of 24-25 (activities taken in previous year)**

Sl. No.	Component of State Fund as defined in the CAF ACT and Rules	Broad category of Activity as indicated in CAF Rules, 2018	Activity	Rate (Rs.)	Physical quantum	Unit	Financial Requirement (Rs. in lakh)
1	NPV (80%)		Supply of Kamco Super DI Power Tiller to FPC members (5 nos.); supply of Sal Pattta Plate Machine for distribution to FPC members(20 nos.); Supply of 31 nos. Paddy Thresher for distribution to FPC members; Supply of 25 nos. Big Operating search light & 170 nos. small rechargable torch (including paper advertisement) in <b>Jhargram Division.</b>	LS	LS	LS	19.87
2			Kamco Power Tiller 9 H.P (8 nos.); 16 ltrs. Capacity manually operated PVC Knapsack sprayer (60 nos.) in <b>Durgapur Division.</b>	LS	LS	LS	14.85
3			Additional works of CAMPA first floor	LS	LS	LS	5.00
		<b>Total</b>					<b>39.72</b>



**Brief history and past performance**

## 1 (a) - Brief description of forest in the state

The State of West Bengal, located in the eastern part of India has a geographical area of 88,752 sq. km, which is 2.70% of the geographical area of the country. The State lies between 21°29'N to 27°13'N latitude and 85°50'E to 89°52' E longitude and shares international border with Bangladesh in the east, Nepal in the northwest and Bhutan in the northeast. The State is also bordered by Sikkim in the north, Assam in the east, Bihar & Jharkhand in the west and Odisha and the Bay of Bengal in the south. The State has two natural divisions viz. the North Himalayan and the south Alluvial Gangetic Plains.

The state of West Bengal has a recorded forest area of 11,879 sq km which constitutes 13.48% of the total geographical area of the state.

The forest areas are classified into three categories-

- (i) Reserved Forest with an area of 7054 sq. km.
- (ii) Protected forest with an area of 3772 sq. km &
- (iii) Unclassed State Forest with an area of 1053 sq. km.

The forest cover includes both notified forest area and Afforestation created outside forest and it constitutes 21.30% of the geographical area of the state (SFR-2019).

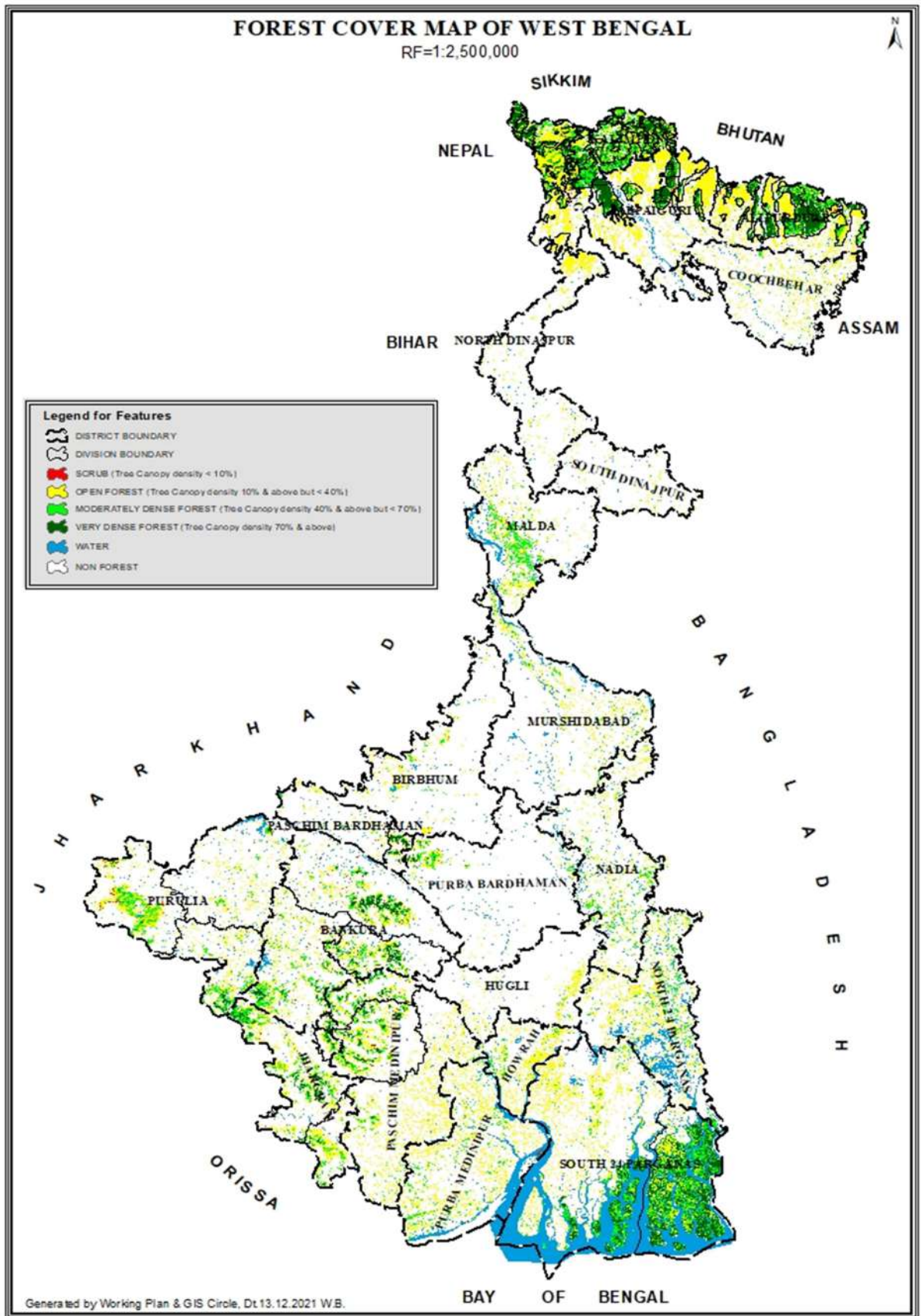
The distribution of vegetation in northern West Bengal varies with elevation and precipitation; the foothills of the Himalayas are densely wooded with Sal and other tropical evergreen trees. The forest becomes predominantly subtropical above 1,000 meters and above 1,500 meters temperate forest trees like Oaks, Conifers and Rhododendrons predominate. The forest of southwest Bengal is dry deciduous and major species in Sal and its associates. As per the Champion & Seth Classification of Forest Types (1968), the forests in West Bengal belong to eight Forest Type Groups, which are further divided into 30 Forest Types. West Bengal is one the pioneering States in implementing Joint Forest Management.

There are 11 territorial Circle in the state. The forest of northern part of the forest is enriched in bio diversity. There are 6 National Parks, 16 wildlife sanctuaries, 2 Tiger Reserve & 2 elephant reserves in the state. The Sundarban Biosphere Reserve is the only biosphere reserve and it is a UNESCO World Heritage Site.

The State supports approximately 7.54% of the population. The population density of the State with 1029 persons per sq. km is one of the highest in the country. The 19th Livestock Census 2012 has reported a total livestock population of 30.35 million. The demand of the huge population on the limited natural resources i.e. the land and forests exerts a tremendous negative impact on these resources.

The three main rivers of the northern part of the state viz. Teesta, Torsa and Jaldhaka are tributaries of river Brahmaputra. The rivers Ganga and Hooghly flowing through the central part of the State drain into the Bay of Bengal forming the famous Sundarbans. Climate varies from moist tropical in the southeast to dry tropical in the southwest and from subtropical to temperate in the mountains of north.

The annual rainfall ranges between 900 mm in Southwest to 5,000 mm in parts of the north. The annual temperature varies from sub-zero in the hills during the winter to about 46°C in southern parts during the summer.



**Part – (b) Compensatory Afforestation, other forestry and related schemes (physical and financial) including Catchment Area Treatment, Wildlife Management and community development works and activities carried out therein in the State in last five years from the State Fund, in tabular form.**

Sl. No.	Activity	2018-2019		2019-2020		2020-2021		2021-22		2022-23	
		Physical	Financial (Rs.)	Physical	Financial (Rs.)	Physical	Financial (Rs.)	Physical	Financial (Rs.)	Physical	Financial (Rs.)
1	Compensatory Afforestation (Ha.)	268.65	1,65,51,387.00	97.71	71,14,040.00	122.42	1,05,31,107.35	282	1,97,43,745.00	106.174	80,12,675.00
2	Catchment Area Treatment Plan	Sausage wall-1227.92 m3, Palisade-2500 rmt, Diversion drains-881.41 rmt, DRM wall-300 m3, CRM wall-380 m3, box trench-3000 nos, Bamboo plantation-0.50 ha, plum wall-100 m3, slip plantation-2 ha & other vegetative measures-700 rmt.	1,03,21,035.00	25m3 DRM Wall, 618 m3 Boulder Sausage wall & 170 rmt Bamboo Palisade	20,56,933.00	-	-	Construction of Arboratum & Orchidarium	3,75,000.00	Nursery Development	9,10,000.00
3	Wildlife Management Plan	-	-	-	-	Bamboo Plantation 5 ha. & Fodder Plantation 4 ha	6,46,558.00	Making new road for easy movement of hiring vehicle using Wild Elephant driving (2 km), Quick Response Teams/ Rapid Response Teams; Forest Management Centres	16,97,548.00	Re-digging of elephant proof trench (4 km)	8,71,917.00
	<b>Net Present Value</b>										
	Plantation	-	-	Artificial Regeneration-265 ha	1,76,06,394.00	Gap filling Plantation -145 ha	90,92,779.00	Gap filling Plantation -215 ha	82,63,661.00	174.5 Ha.	61,05,638.00
4	Others	Construction of Toilets in JFMCs-649 nos, Micro plan activities in JFMC-486 nos, Earthen Dam-5 nos, Dug wells-8 nos, Deep Tube well-9 nos, Village Road Repairing-7 km, Compost unit-4 nos, 1. Training to JFMCs-12 nos, 2. Training of Staffs-5 nos, 2022 rmt (wove wire fencing at Nursery), SMC Work(Gully plugging-25 nos, Contour trenches/Diversion Drains-300 rmt), Water harvesting structure-9 nos, Monitoring & evaluation of CA plantations-984.0117 ha, 1. Construction of Group-C Quarter-8 nos & Group D-13, 1. Maintenance of Group-C-115 nos, Group-D-534 nos, Barrack-3 nos,	15,29,17,430.15	Micro plan activities in JFMCs Areas-50 nos, 6. Construction of Toilets in JFMCs-117 nos, 7. Construction of Boundary Wall in Bagdogra Range under Kurseong Division - 144 mts + 4.7 mts gate x 2 mts high above tie beam, 8. Construction and Maintenance of Group C Quarter-2 nos, Maintenance / Renovation of Group C Quarter-5 nos & Group D-33 nos, Purchase of Boat for patrolling-1 nos	7,57,26,042.34	Gap filling Plantation -145 ha	90,92,779.00	Tail seedling-247500 nos, Grafted Seedling-6200 nos, Monitoring of plantation-918.05 ha, Construction of Beat Office-1 nos, Construction of Range Office-1 nos, Construction of Group D-Quarter-2 nos, Maintenance/Renovation of Group C-5 nos & D-Quarter-12 nos, Supply of Agricultural Implements-81 nos & Research activities like New clonal Orchard - 2 nos, Upgrading of Mist Chamber - 3 nos, Renovation of permanent mist chamber- 3 nos, Maintenance of clonal multiplical Garden- 2 nos.	8,31,77,861.00	Raising quality planting materials for mitigate air pollution in NACs (154000 Nos); Research activities; Elephant Depredation; Repair of Group-C Quarters (113 Nos.); Repair of Group-D Quarters (219 Nos)	10,50,51,570.00
5	Community Development Plan (JFM related works)	-	1,74,99,860.00	-	9,34,800.00	Supply of Agriculture Implement-Kancco Power Tiller-15 nos, Sprayer Machine -26 nos, Paddy Thresher-26 nos, hand tiller Machine-14 nos.	49,87,035.00	-	-	-	-
	<b>Total</b>		<b>19,72,89,712.15</b>		<b>10,34,38,209.34</b>		<b>5,87,11,802.35</b>		<b>11,32,57,815.00</b>		<b>12,09,51,800.00</b>

**Part- I (c) Forestry and other related schemes (physical and financial) and activities carried out therein in the State in previous years from the fund received under other schemes of the Government in tabular form.**

<b>SL. NO.</b>	<b>Scheme</b>	<b>Activity</b>	<b>Financial (In Lakhs)</b>
1	Integrated Development of Wildlife Habitats	In-situ conservation & Multiplication of Batagur Baska in STR, Improvement of housing & breeding facilities of Vulture Conservation & Breeding Centre at Rajabhatkhawa, Red Panda augmentation in Singalila National Park & Neora Valley National Park	1415.97
2	Project Tiger	Implementation of the Project Tiger in BTR and STR	1708.01
3	Project Elephant	Protection & Conservation of Elephant	197.04
4	Forest Fire Prevention & Management	Procurement of fire fighting equipments, construction of Watch Tower, Water Storage Tanks, Arrangement of awareness campaign, Pre-fire season workshop, training & capacity building, research and monitoring activities	838.53
5	National Mission for Green India	Eco-Restoration Plantation, Strip Plantation, Urban & Peri Urban Plantation, Abandoned Mining (advance, creation & maintenance)	1527.33



**Part-1 (d) & (e) Compensatory Afforestation carried out in the various forest divisions since 1980**

SL NO.	Circle	Division	Name of the Project/Proposal Year	Forest area Diverted (Ha.)	CA Prescribed (Ha.)		CA Achieved (Ha.)	
					In Degraded forest land	In Non-forest land	In Degraded forest land	In Non-forest land
1	Hill	Darjeeling	Diversion of 9.18 ha of forest land for construction of Transmission Line Diverted land 9.18 ha) /1986	9.18	-	9.18	-	9.18
2	Hill	Darjeeling	Diversion of 0.65 ha of forest land construction of Saw Mill (Diverted land 0.65 ha) /1997	0.65	1.30	-	1.30	-
3	Hill	Darjeeling	Diversion of 3.02 ha of forest land for construction of hydro.Elec.Project of HPPL/1999	4.00	-	4.00	-	4.00
4	Hill	Darjeeling	Diversion of 1.00 ha of forest land for laying of transmission Line/2002	1.00	2.00	-	2.00	-
5	Hill	Darjeeling	Diversion of 302 ha of forest land (Darjeeling Div 119.00 ha + Kalimpong Div 183.00 ha ) for construction of TLDP Stage-III of NHPC/2003	119	238.00	-	238.00	-
6	Hill	Darjeeling	Diversion of 1.715 ha of forest land for construction of Alternate Link Road from Teesta-Takdah Valley, NHPC/2009	1.72	3.43	-	3.43	-
7	Hill	Darjeeling	Diversion of 47.8825 ha of forest land (Darjeeling Div 14.861 ha + DGHC/GTA 10.19 ha + KurseongDiv 22.831 ha ) for Siliguri-Singtam Transmission line of Power Grid(CA for Darjeeling Division 14.861 ha)	14.86	29.72	-	29.72	-
8	Hill	Darjeeling	Diversion of 1.6459 ha of forest land for construction of Road/1989	1.6459	3.29	-	3.29	-
9	Hill	Darjeeling	Diversion of 0.92 ha of forest land in favour of SSB for construction of Border out post at Phoolkhola by 29th Bn.	0.92	1.84	-	1.84	-

SL NO.	Circle	Division	Name of the Project/Proposal Year	Forest area Diverted (Ha.)	CA Prescribed (Ha.)		CA Achieved (Ha.)	
					In Degraded forest land	In Non-forest land	In Degraded forest land	In Non-forest land
10	Hill	Darjeeling	Diversion of 29,496 ha of forest land for improvement of NH- 31A (Sevoke- Gangtok road between km.20.00 to km.27.90) by 764 BRTF. <b>(Total 59.00 ha in DFL, but only 19.00 ha will be planted in 2016-17)</b>	9.500	19.00	19.00	-	
11	Hill	Darjeeling	Diversion of 0.02 ha of forest land for construction of immigration check post at Rangbong 5 by SIB, Govt. of India.	0.02	0.04	0.04	-	
12	Hill	Darjeeling	Diversion of 10 ha of forest land under Rimbick Range, TLDP Stage-III of NHPC.	10.00	20.00	20.00	-	
13	Hill	Darjeeling	Diversion of 0.60 ha of forest land for construction of Border outpost at Lamtadhura by 29th Bn.	0.6	1.20	1.20	-	
14	Hill	Darjeeling	Diversion of 7.595 ha of forest land for Suppl. Propls, TLDP-III of NHPC	7.595	15.19	15.19	-	
15	Hill	Darjeeling	Diversion of 0.32 ha of forest land for Improvement of NH-31A (km. 16.00 to km. 28.00.	0.32	0.64	0.64	-	
16	Hill	Darjeeling	Diversion of 29,496 ha of forest land for Mile-27 to Lukhbir (km. 20.00 to km. 27.70). (Total 59.00 ha in DFL, but only 19.00 ha was planted in 2016-17 and balance 40 ha in 2018-19)	20	40.00	40.00	-	
17	Hill	Darjeeling	Diversion of 0.0006 ha of forest land for construction of Water Reservoir by SSB under Darjeeling.	0.0006	0.0012	0.0012	-	
18	Hill	Darjeeling	Diversion of 1.768 ha of Forest Land for construction of Approach Road to Teesta Bridge.	1.7680	3.41	3.41	-	

SL NO.	Circle	Division	Name of the Project/Proposal Year	Forest area Diverted (Ha.)	CA Prescribed (Ha.)		CA Achieved (Ha.)	
					In Degraded forest land	In Non-forest land	In Degraded forest land	In Non-forest land
19	Hill	Darjeeling	Diversion of 86.6255 ha ( 18.604 ha in Darjeeling Forest Division +12.3436 ha in Kurseong Forest Division + 8.8489 ha. In Darjeeling Wildlife Division + 46.829 ha. In Kailimpong Forest Devision) of forest land in favour of North Frontier Railway, Jalpaiguri for construction of Sivok-Rangpo New Broad Gauge Railway Line. (during 20-21 not taken up)	38	-	38.00	-	
			<b>Total Darjeeling Division</b>	<b>240.7795</b>	<b>13.18</b>	<b>417.0651</b>	<b>13.18</b>	
20	Hill	Kurseong	Diversion of 47.8825 ha of forest land (Darjeeling Div 14.861 ha + DGHC/GTA 10.19 ha + KurseongDiv 22.831 ha ) for Siliguri-Singtam Transmission line of Power Grid(CA for Kurseong Division 22.831 ha)	22.83	-	45.66	-	
21	Hill	Kurseong	Suppl. Propls, TLDP-IV- NHPC Limited	4.900	-	5.040	-	
22	Hill	Kurseong	Improvement of NH-31A (km.4.300 to km.14.075)	5.681	-	11.500	-	
23	Hill	Kurseong	Kalijhora-Lohapool (km. 4.00 to km.14.23)	0.2800	-	0.600	-	
24	Hill	Kurseong	Diversion of 86.6255 ha ( 18.604 ha in DarjeelingForest Division + <b>12.3436 ha in Kurseong Forest Division</b> + 8.8489 ha. In Darjeeling Wildlife Division + 46.829 ha. In Kailimpong Forest Devision) of forest land in favour of North Frontier Railway, Jalpaiguri for construction of Sivok-Rangpo New Broad Gauge Railway Line.	12.3436	-	25.000	-	
			<b>Total Kurseong Division</b>	<b>46.0341</b>	<b>0.0000</b>	<b>87.8000</b>	<b>0.0000</b>	

SL NO.	Circle	Division	Name of the Project/Proposal Year	Forest area Diverted (Ha.)	CA Prescribed (Ha.)		CA Achieved (Ha.)	
					In Degraded forest land	In Non-forest land	In Degraded forest land	In Non-forest land
25	Hill	Kalimpong	Diversion of 302 ha of forest land (Darjeeling Div 119.00 ha + Kalimpong Div 183.00 ha ) for construction of TLDP Stage-III of NHPC/2003(CA for Kalimpong Div is 183.490 ha out of which 92.890 ha is achieved)	183	-	92.89	-	92.89
26	Hill	Kalimpong	Diversion of 1.920 ha. (Km 0.00 to Km 3.20) for improvement of Kalimpong Algarah By Pass Road under Kalimpong Division.	1.92	3.84		3.84	
27	Hill	Kalimpong	Diversion of 0.6935 ha of forest land for Lanco Energy, Pvt Ltd Teesta Stage-IV /2006	0.6935	1.387		1.387	
28	Hill	Kalimpong	Diversion of 1.00 ha of forest land for Border Outpost at Khumani by 10th Bn., SSB/2011.) (State Approved Additional Proposal)	1	2		2	
29	Hill	Kalimpong	Diversion of 0.8560 ha of forest land for Improvement of Teesta-Rangpo (km. 29.00 to km.) 52.10)/2010	0.856	1.712		1.712	
30	Hill	Kalimpong	Diversion of 1 ha at Sailee Resume land of SSB, BOP at Jaldhaka Range.	1	2		2	
31	Hill	Kalimpong	Diversion of 47.4932 ha of forest land for laying of 400 kv Transmission line from Mangaon to Kishan Ganj by TPTL (Darjeeling 13.2342 ha + Kurseong 9.7152 ha(handed over to Kalimpong)+GTA 24.5438).	9.50	-	9.50		9.50

SL NO.	Circle	Division	Name of the Project/Proposal Year	Forest area Diverted (Ha.)	CA Prescribed (Ha.)		CA Achieved (Ha.)	
					In Degraded forest land	In Non-forest land	In Degraded forest land	In Non-forest land
32	Hill	Kalimpong	Diversion of 1.997 hec. of forest land in favour of NHIDCL for Construction of 1000 mtr. length viaduct at Rangpo between Km 51.100 to Km 53.900 on Sevoke-Gangtok Road (NH-31A, new NH-10) under Kalimpong Forest Division).	1.9970	2.000	-	2.000	
33	Hill	Kalimpong	Diversion of 86.6255 ha ( 18.604 ha in Darjeeling Forest Division +12.3436 ha in Kurseong Forest Division + 8.8489 ha. In Darjeeling Wildlife Division + 46.829 ha. In Kalimpong Forest Division) In favour of North Frontier Railway, Jalpaiguri for construction of Sivok-Rangpo New Broad Gauge Railway Line.	93.658	93.658	-	83.158	-
34	Hill	Kalimpong	Proposal for diversion of 116.001 ( 152.146 ha.) of forest land for rehabilitation and upgrading to 2 lane with paved shoulders configuration of Bagrakot to Kafer in favour of National Highways and Infrastructure Development Corporation Limited under Kalimpong Forest Division. (The Project is within 100 km of LOC, hence equal area of CA will be done).	116.001	116.001	-	45.25	-
			<b>Total Kalimpong Division</b>	<b>409.6255</b>	<b>222.598</b>	<b>102.39</b>	<b>141.347</b>	<b>102.39</b>
			<b>Total Hill Circle</b>	<b>696.4391</b>	<b>727.4631</b>	<b>115.57</b>	<b>646.2121</b>	<b>115.57</b>
35	Northern	Jalpaiguri	Diversion of 6.1425 ha of forest land for construction of transmission line /1983	6.14	12.29		12.29	
36	Northern	Jalpaiguri	Diversion of 18.9250 ha of forest land for construction of transmission line /1987	18.93	0	18.93		18.93
37	Northern	Jalpaiguri	Diversion of 45.00 ha of forest land for shifting of Khunia forest Village/1993	45	45		45	0

SL NO.	Circle	Division	Name of the Project/Proposal Year	Forest area Diverted (Ha.)	CA Prescribed (Ha.)		CA Achieved (Ha.)	
					In Degraded forest land	In Non-forest land	In Degraded forest land	In Non-forest land
38	Northern	Jalpaiguri	Diversion of 0.46 ha of forest land for construction of Saw Mill/1997	0.46	0.92	0.92		
39	Northern	Jalpaiguri	Diversion of 1.83 ha of forest land for construction of Saw Mill/1997	1.83	4	4		
40	Northern	Jalpaiguri	Diversion of 1.00 ha of forest land for Border Out post at Sipchu by 10th Bn.SSB.	1	2	2		
41	Northern	Jalpaiguri	Diversion of 4.031 ha of Forest land for the construction of Twin 2- lane ROB and its approaches in replacement of label crossing at KM 652.60 on NH31 (Railway KM 20/7-8) between Neora & Lataguri at Lataguri in West Bengal under Jalpaiguri Forest Division.	4.031	8.062	8.062	0	
			<b>Total Jalpaiguri Division</b>	<b>77.391</b>	<b>72.272</b>	<b>72.272</b>	<b>18.93</b>	
42	Northern	Baikunthapur	Diversion of 0.0150 ha of forest land for H.T. Line of Saraswatipur Tea Estate.	0.015			0.015	
43	Northern	Baikunthapur	Proposal for diversion of 101.77 ha. of forest land for the establishment of Gangaramchak-Bhadulia Block Open Cast Coal Mines in favour of West Bengal Power Development Corporation Ltd. (WBPDC) under Birbhum Forest Division.	106.795	-	-	71.80	
44	Northern	Baikunthapur	Diversion of <b>234.00 ha.</b> of forest land for construction of 1000 MW Turga Pumped Storage Project in Ayodhya Hills by the WBSEDCL, Govt. of West Bengal. Purulia Divn. (Kangsabati North 41.09 ha, Kangsabati South 8.63 ha and Purba Totgaon Baikunthapur 158.96 ha, Medinipur 25.38Ha.)	158.96			0.00	
			<b>Total Baikunthapur Division</b>	<b>265.77</b>	<b>0</b>	<b>0</b>	<b>71.81</b>	

SL NO.	Circle	Division	Name of the Project/Proposal Year	Forest area Diverted (Ha.)	CA Prescribed (Ha.)		CA Achieved (Ha.)	
					In Degraded forest land	In Non-forest land	In Degraded forest land	In Non-forest land
45	Northern	Cooch Behar	Diversion of 1.564 ha of forest land for laying of Bongaigaon- Siliguri Transmission Line of East-North Interconnection Co.	1.564				1.564
			<b>Total Coochbehar Division</b>	<b>1.564</b>	-	-	-	<b>1.564</b>
			<b>Total Northern Circle</b>	<b>344.725</b>	<b>72.27</b>	<b>286.264</b>	<b>72.272</b>	<b>92.304</b>
46	Wildlife (N)	Darjeeling Wildlife	Diversion of 35.633 ha of forest land for Pipe line Project by OIL (WI)/2006(Jaldapara Wildlife-3.185 ha + Darjeeling Wildlife-9.20 ha + BTR (W)-23.50 ha )	9.2	18.4	0	18.4	0
47	Wildlife (N)	Darjeeling Wildlife	Diversion of 0.99 ha of forest land in Senchel Wildlife Sanctuary in favour of PHE Dept./2006	0.99	2.00	0.00	2.00	0
48	Wildlife (N)	Darjeeling Wildlife	Diversion of 86.6255 ha ( 18.604 ha in Darjeeling Forest Division +12.3436 ha in Kurseong Forest Division + 8.8489 ha. In Darjeeling Wildlife Division + 46.829 ha. In Kalimpong Forest Devision) of forest land in favour of North Frontier Railway, Jalpaiguri for construction of Sivok-Rangpo New Broad Gauge Railway Line.	8.8489	17.70	0.00	0.00	0
			<b>Total Darjeeling Wildlife Division</b>	<b>19.0389</b>	<b>38.1</b>	<b>0</b>	<b>20.4</b>	<b>0</b>
49	Wildlife (N)	Gorumara Wildlife	Diversion of 342.95 ha of forest land for construction of TLDP Stage-IV/2004	342.95		345.47		345.47
50	Wildlife (N)	Gorumara Wildlife	Diversion of 19.8550 ha of forest land for Neora valley Water Supply /1985	19.86		19.86		19.86
51	Wildlife (N)	Gorumara Wildlife	Diversion of 134.1470 ha of forest land for Power Evacuation system of TLDP-III & IV by NHPC under Kalimpong & Baikunthapur (CA to be taken up by Wildlife-II Division).	134.147	-	100	-	100

SL NO.	Circle	Division	Name of the Project/Proposal Year	Forest area Diverted (Ha.)	CA Prescribed (Ha.)		CA Achieved (Ha.)	
					In Degraded forest land	In Non-forest land	In Degraded forest land	In Non-forest land
52	Wildlife (N)	Gorumara Wildlife	Diversion of 134.1470 ha of forest land for Power Evacuation system of TLDP-III & IV by NHPC under Kalimpong & Baikunthapur (CA to be taken up by Wildlife-II Division. (CA backlog) Diversion of 134.1470 ha of forest land for Power Evacuation system of TLDP-III & IV by NHPC under Kalimpong & Baikunthapur (CA to be taken up by Wildlife-II Division). CA done (60+40) ha by Gorumara WL Div. in the year 2019 and remaining 34.147 ha will be taken up during 2020-21.	134.147	40.00	40.00	40.00	-
			<b>Total Gorumara Wildlife Division</b>	<b>631.104</b>	<b>40.00</b>	<b>40.00</b>	<b>40.00</b>	<b>465.33</b>
53	Wildlife (N)	Jaldapara Wildlife	Diversion of 35.633 ha of forest land for Pipe line Project by OIL (W)/2006(Jaldapara Wildlife-3.185 ha + Darjeeling Wildlife-9.20 ha + BTR (W)-23.50 ha )	3.19	6.37		6.37	
54	Wildlife (N)	Jaldapara Wildlife	Diversion of 0.50 ha of forest land for extension of Madarihahat Tourist Lodge/1996	0.50	1.00		1.00	
			<b>Total Jaldapara Wildlife Division</b>	<b>3.69</b>	<b>7.37</b>	<b>7.37</b>	<b>7.37</b>	<b>-</b>
			<b>Total Wildlife North Circle</b>	<b>653.8329</b>	<b>85.47</b>	<b>465.33</b>	<b>67.77</b>	<b>465.33</b>
55	BTR	BTR (E)	Diversion of 45.25 ha of forest land for from Baikunthapur & Jalpaiguri in favour of Teesta Barrage Project (CA 90.50 ha done by BTR East )	45.25	90.50		90.50	



SL NO.	Circle	Division	Name of the Project/Proposal Year	Forest area Diverted (Ha.)	CA Prescribed (Ha.)		CA Achieved (Ha.)	
					In Degraded forest land	In Non-forest land	In Degraded forest land	In Non-forest land
56	BTR	BTR (E)	Diversion of 16.39 ha of Forest Land in favour of Power Grid Corporation of India Ltd. for Construction of 400 KV Punatsangchu-1 to Alipurduar Transmission Line thru Buxa Tiger Reserve.	16.39	33.00	-	33.00	-
			<b>Total BTR East Division</b>	<b>61.64</b>	<b>123.50</b>	-	<b>123.50</b>	-
57	BTR	BTR (W)	Diversion of 35.633 ha of forest land for Pipe line Project by OIL (WI)/2006(Jaldapara Wildlife-3.185 ha + Darjeeling Wildlife-9.20 ha + BTR (W)-23.50 ha )	23.50	46.50		46.50	
			<b>Total BTR West Division</b>	<b>23.50</b>	<b>46.50</b>	-	<b>46.50</b>	-
			<b>Total BTR Circle</b>	<b>85.14</b>	<b>170.00</b>	-	<b>170.00</b>	-
58	South-East	Burdwan	Diversion of 29.87 ha of forest land for Digging of Irrigation Canal/1983. (JANGAL MAHAL MINOR IRRIGATION PROJECT) Plantation done in Canal bank(Plantation done in Canal bank)	29.87		29.87		29.87
59	South-East	Burdwan	Diversion of 4.58 ha of forest land for construction of transmission line(400 KV LINE BY NTPC)	4.58		4.58		4.58
60	South-East	Burdwan	Diversion of 3.80 ha of forest land for construction of transmission line (220 KV LINE FROM BIDHAN NAGAR SS TO DPL TPP)	3.80		3.80		3.80
61	South-East	Burdwan	Diversion of 3.8 ha of forest land for construction of transmission line (220 KV LINE FROM DURGAPUR TPS TO BIDHAN NAGAR)	3.80		3.80		3.80
62	South-East	Burdwan	Diversion of 2.73 ha of forest land for ransmission Line. (220 KV/DC LILO LINE BAKRESWAR TPP TO VIDHANNAGAR)	2.73		2.73		2.73

SL NO.	Circle	Division	Name of the Project/Proposal Year	Forest area Diverted (Ha.)	CA Prescribed (Ha.)		CA Achieved (Ha.)	
					In Degraded forest land	In Non-forest land	In Degraded forest land	In Non-forest land
63	South-East	Burdwan	Diversion of 154.23 (158 ha to reduce 154.23 ha) of forest land for Mining Lease[MINING LEASE TO INTEGRATED COAL MINING (P) LTD OF CESCL (COAL MINING)]	154.23		155.01		155.01
64	South-East	Burdwan	Diversion of 15.50 ha of forest land Mining Lease(PARASEA OPEN CAST PROJECT OF ECL)	15.50		17.50		17.50
65	South-East	Burdwan	Diversion of 0.847 ha of forest land for Pipe line for crude oil(HALDIA-BARAUNI LOOP PIPE LINE OF IOC)	0.847	1.70		1.70	
66	South-East	Burdwan	Construction of 220 KV Double Circuit Transmission Line from Parulia Substation to Burdwan substation of Damodar Valley Corporation	2.131	4.262		4.262	-
67	South-East	Burdwan	Haldia Durgapur under Ground LPG Pipe line Project	0.0262	0.0524		0.0524	-
			<b>Total Burdwan Division</b>	<b>217.5142</b>	<b>6.0144</b>	<b>217.29</b>	<b>6.0144</b>	<b>217.29</b>
68	South-East	Durgapur	Diversion of 90.30 ha of forest land for Mining Lease(MINING TO M/S ECL (COAL MINING).	90.30		90.30		90.30
69	South-East	Durgapur	Diversion of 30.5470 ha of forest land for Durgapur-Jamshedpur Trans. Line of Power Grid in Bankura (N)& (S),Durgapur, Kangsabati.	30.547	61.094		61.094	
70	South-East	Durgapur	Diversion of 0.1333 ha of forest land for Overhead Water Tank of Durgapur Municipal Corporation.	0.1333		0.133		0.133
71	South-East	Durgapur	Diversion of 32.6500 ha. of forest land in favour of the Eastern Coalfields Ltd., Bahula, Burdwan for SonepurBazari Coal Mining Project under Durgapur Forest Division.	32.65	65.50		65.50	

SL NO.	Circle	Division	Name of the Project/Proposal Year	Forest area Diverted (Ha.)	CA Prescribed (Ha.)		CA Achieved (Ha.)	
					In Degraded forest land	In Non-forest land	In Degraded forest land	In Non-forest land
72	South-East	Durgapur	Proposal for renewal of lease over 90.30 ha. of forest land in favour of Eastern Coal-field Ltd. for Jhanjira Coal Mining project under Durgapur forest division. <b>[Penal CA]</b>	90.30	-	16.52	-	16.52
73	South-East	Durgapur	Diversion of 32.65 ha of Forest land for Sonepur Bazari Project in favour of Eastern Coalfield Ltd. <b>(Safety Zone Plantation)</b>	32.65	2.385	-	2.385	-
			<b>Total Durgapur Division</b>	<b>276.58</b>	<b>128.98</b>	<b>106.95</b>	<b>128.98</b>	<b>106.95</b>
74	South-East	Birbhum	Diversion of 81.50 ha of forest land for construction of Bakreswar Thermal power project/1986	81.50		104		104
75	South-East	Birbhum	Diversion of 14.70 ha of forest land for construction of Plants water system to BRP(Bakreswar Thermal power project)	14.70		14.70		14.70
76	South-East	Birbhum	Diversion of 4.89 ha of forest land for Barjore Block OCCMP by Bengal-EMTA Coal Mines Ltd)	4.89		4.99		4.99
77	South-East	Birbhum	Diversion of 0.6070 ha of forest land for construction of bridge at Hatikra(CONSTRUCTION OF A BRIDGE OVER BAKRESWAR RIVER.)	0.607		0.607		0.607
78	South-East	Birbhum	Proposal for diversion of 0.562 ha. of Forest Land for extension of Paradip-Haldia-Durgapur pipeline to Muzaffarpur and Patna from Durgapur Terminal in favour of Indian Oil Corporation Limited (IOCL)(Pipeline Division) under Birbhum Forest Division.	0.562	1.124	-	1.124	-

SL NO.	Circle	Division	Name of the Project/Proposal Year	Forest area Diverted (Ha.)	CA Prescribed (Ha.)		CA Achieved (Ha.)	
					In Degraded forest land	In Non-forest land	In Degraded forest land	In Non-forest land
79	South-East	Birbhum	Diversion of <b>101.77 ha (101.83 Ha. )</b> Forest Land to WBPDCCL on reallocation of open caste coal mine in Birbhum district from prior allottee M/s. Bengal Emta Coal Mines Ltd. <b>[Safety Zone Plantation]</b>	101.77	5.875	-	5.875	-
80	South-East	Birbhum	Diversion of 36.00 acres (14.682 ha.) of Forest Land for development of tourism project at Tarapith under Burdwan Division.	14.682	-	28.20	-	28.20
			<b>Total Birbhum Division</b>	<b>218.71</b>	<b>7.00</b>	<b>152.50</b>	<b>7.00</b>	<b>152.50</b>
			<b>Total South East Division</b>	<b>712.8055</b>	<b>141.9924</b>	<b>476.74</b>	<b>141.9924</b>	<b>476.74</b>
81	Central	Bankura	Diversion of 4.925 ha of forest land for construction of transmission line /1984	4.925		17.00		17.00
82	Central	Bankura	Diversion of 306.00 ha of forest land for Mejhia Thermal Power project/1985	306		306		306
83	Central	Bankura	Diversion of 0.08 ha of forest land for Pipe line for M. water Project /2000	0.08	0.08		0.08	
84	Central	Bankura	Diversion of 8.440 ha of forest land for Joya Clay Mining Lease/1991	8.44		8.44		8.44
			<b>Total Bankura Division (the then)</b>	<b>319.445</b>	<b>0.08</b>	<b>331.44</b>	<b>0.08</b>	<b>331.44</b>
85	Central	Bankura(N)	Diversion of 2.98 ha of forest land for construction of Road to Ash-pond of MEJIA THERMAL POWER STATION OF DVC.	2.98	5.96		5.96	
86	Central	Bankura (N)	Diversion of 2.10 ha of forest land for Maithon-Jamshedpur (LILO-Mejia) Transmission Line of Power Grid/2009	2.10	4.20		4.20	
87	Central	Bankura (N)	Diversion of 3.898 ha of forest land for Maithon to Mejia Transmission Line of Power Grid /2010	3.898	7.980		7.980	

SL NO.	Circle	Division	Name of the Project/Proposal Year	Forest area Diverted (Ha.)	CA Prescribed (Ha.)		CA Achieved (Ha.)	
					In Degraded forest land	In Non-forest land	In Degraded forest land	In Non-forest land
88	Central	Bankura (N)	Diversion of 1.971 ha of forest land for construction of Transmission Tower & drawl of Transmission line by DVC.	1.971	4.00	4.00		
89	Central	Bankura (N)	Diversion of 0.047 (0.1169 ha) acres of forest land in favour of West Bengal Khadi& Village Industries Board for Construction of a Common facility Centre and sales outlet at susunia under Bankura North forest division.	0.1169			0.1902	
90	Central	Bankura (N)	Construction of Transmission Line of MTPS vide no.8-171/91-FC, dated.24.04.1992.	2.002	4.04	4.04	-	
91	Central	Bankura (N)	Construction of main project of MTPS vide no.8-333/85-FC, dated.06.03.1986.	10	10.00	10.00	-	
			<b>Total Bankura North Division</b>	<b>23.0679</b>	<b>36.18</b>	<b>36.18</b>	<b>0.1902</b>	
92	Central	Bankura (S)	Diversion of 14.3117 ha of forest land for Bankura-Mukutmanipur Rly. Line (MUKUTMANIPUR BROAD GAUGE RAILWAY LINE BY SE RAILWAY)	14.3117			14.3117	
93	Central	Bankura (S)	Diversion of 0.495 ha of forest land for Transmission line at Digsuli in favour of WBSEB	0.495	1.00	1.00	-	
94	Central	Bankura (S)	Proposal for diversion of <b>17.876 ha (26.526 ha.)</b> (1.82 of Purulia +1.827 of Kangsabati(S)+14.187 Bankura(S) of forest land in favour of Power grid Medinipur – Jeerat Transmission Limited for construction of Transmission line from Ranchi 765/400 KV substation in Jharkhand to Medinipur 765/400 KV substation in West Bengal under Purulia, Kangsabati (S) and Bankura (S).	14.187	28.50	28.50	-	

SL NO.	Circle	Division	Name of the Project/Proposal Year	Forest area Diverted (Ha.)	CA Prescribed (Ha.)		CA Achieved (Ha.)	
					In Degraded forest land	In Non-forest land	In Degraded forest land	In Non-forest land
95	Central	Bankura (S)	Proposal for diversion of <b>17.876 ha (26.526 ha.)</b> of forest land in favour of Power grid Medinipur – Jeerat Transmission Limited for construction of Transmission line from Ranchi 765/400 KV substation in Jharkhand to Medinipur 765/400 KV substation in West Bengal under Purulia, Kangsabati (S) and Bankura (S). <b>[Addl. CA]</b>	17.876	7.702	-	7.702	-
96	Central	Bankura (S)	Diversion of 13.54 ha. (9.32 ha in Burdwan Div. + 4.22 ha in Durgapur Div.) of forest land for laying of Pipeline and construction of access road to CBM well site for Production of Coal Bed Methane at Ranigunj CBM Block, Dist. Burdwan by Essar Oil Ltd.	13.54	-	13.54	-	13.54
			<b>Total Bankura South Division</b>	<b>46.8697</b>	<b>37.202</b>	<b>27.8517</b>	<b>37.202</b>	<b>27.8517</b>
97	Central	Panchet	Diversion of 31.76 ha of forest land for CONSTRUCTION OF TAREKESWAR-BISHNUPUR NEW BROAD GAUGE LINE.	31.76		32.00		32.00
			<b>Total Panchet Division</b>	<b>31.76</b>	<b>-</b>	<b>32</b>	<b>-</b>	<b>32</b>
			<b>Total Central Circle</b>	<b>421.143</b>	<b>73.462</b>	<b>391.4819</b>	<b>73.462</b>	<b>391.4819</b>
98	South-West	Purulia	Diversion of 11.3260 ha of forest land for construction of Transmission Line/1989	11.326		11.326		11.326
99	South-West	Purulia	Diversion of 4.330 ha of forest land for construction of Transmission Line/1989	4.330		4.330		4.330
100	South-West	Purulia	Diversion of 31.320 ha of forest land for Addl. Land to PPSP (EG)/1999	31.32		31.32		31.32
101	South-West	Purulia	Diversion of 9.070 ha of forest land for Addl. land to P.P.S.P(stg)/1999	9.070		9.070		9.070

SL NO.	Circle	Division	Name of the Project/Proposal Year	Forest area Diverted (Ha.)	CA Prescribed (Ha.)		CA Achieved (Ha.)	
					In Degraded forest land	In Non-forest land	In Degraded forest land	In Non-forest land
102	South-West	Purulia	Diversion of 10.0664 ha of forest land for Ranchi-Mithan Transmission line of power grid(Kangsabati (N)-6.83 ha & Purulia-3.24 ha)	3.240	6.480	6.480		
103	South-West	Purulia	Diversion of 2.396 ha of forest land for (1.436 ha in Kangsabati north + 0.960 ha in Purulia Div.) for construction of Raghunathpur TPS-Ranchi Transmission line by Power Grid.	0.960	2.00	2.00		
104	South-West	Purulia	Diversion of 12.2880 ha. of Forest land for laying of 400 KV D/C Purulia-Ranchi Transmission Line of PKTCL under purulia Division.	12.288	25.97	25.97		
105	South-West	Purulia	Proposal for diversion of <b>17.876 ha (26.526 ha.)</b> (1.82 of Purulia +1.827 of Kangsabati(S)+14.187 Bankura(S) of forest land in favour of Power grid Medinipur – Jeerat Transmission Limited for construction of Transmission line from Ranchi 765/400 KV substation in Jharkhand to Medinipur 765/400 KV substation in West Bengal under Purulia, Kangsabati (S) and Bankura (S).	1.82	3.90	3.90	-	

SL NO.	Circle	Division	Name of the Project/Proposal Year	Forest area Diverted (Ha.)	CA Prescribed (Ha.)		CA Achieved (Ha.)	
					In Degraded forest land	In Non-forest land	In Degraded forest land	In Non-forest land
106	South-West	Purulia	Proposal for diversion of <b>17.876 ha (26.526 ha.)</b> (1.82 of Purulia +1.827 of Kangsabati(S))+14.187 Bankura(S) of forest land in favour of Power grid Medinipur – Jeerat Transmission Limited for construction of Transmission line from Ranchi 765/400 KV substation in Jharkhand to Medinipur 765/400 KV substation in West Bengal under Purulia, Kangsabati (S) and Bankura (S). <b>[Addl. CA]</b>	1.82	-	1.82	-	
107	South-West	Purulia	Diversion of 0.99 ha. of forest land in favour of District Magistrate, Purulia for development of Tourism Complex at Muruguma, Purulia.	0.99	0.99	-	0.99	
			<b>Total Purulia Division</b>	<b>77.164</b>	<b>57.036</b>	<b>40.17</b>	<b>57.036</b>	
108	South-West	Kangsabati (N)	Diversion of 16.6180 ha of forest land for Santaldih-Bishnupur Transmission line/2008	16.62	-	33.236	33.236	
109	South-West	Kangsabati (N)	Diversion of 10.0664 ha of forest land for Ranchi-Mithan Transmission line of power grid(Kangsabati (N)-6.83 ha & Purulia-3.24 ha)	6.83	-	13.65	13.65	
110	South-West	Kangsabati (N)	Diversion of 0.854 ha of forest land for construction of Raghunathpur TPS-Ranchi Transmission line by DVC.	0.854	-	2.00	2.00	
111	South-West	Kangsabati (N)	Diversion of 2.396 ha of forest land for (1.436 ha in Kangsabati north + 0.960 ha in Purulia Div.) for construction of Raghunathpur TPS-Ranchi Transmission line by Power Grid.	1.436	-	3.00	3.00	



SL NO.	Circle	Division	Name of the Project/Proposal Year	Forest area Diverted (Ha.)	CA Prescribed (Ha.)		CA Achieved (Ha.)	
					In Degraded forest land	In Non-forest land	In Degraded forest land	In Non-forest land
112	South-West	Kangsabati (N)	Diversion of 2.00 ha./ 4.95 Acres of Forest Land in favour of S. N. Bose national Centre for Basic Sciences for setting of Astronomical Observatory at Panchet Hill top	2.00	4.00	-	4.00	
113	South-West	Kangsabati (N)	Diversion of <b>234.00 ha.</b> of forest land for construction of 1000 MW Turga Pumped Storage Project in Ayodhya Hills by the WBSEDCL, Govt. of West Bengal. Purulia Divn. (Kangsabati North 41.09 ha, Kangsabati South 8.63 ha and Baikunthapur 158.96 ha, Medinipur 25.38Ha.)	41.09	0.00	41.105	0.00	41.105
			<b>Total Kangsabati (N) Division</b>	<b>68.83</b>	<b>55.886</b>	<b>41.105</b>	<b>55.886</b>	<b>41.105</b>
114	South-West	Kangsabati (S)	Proposal for diversion of <b>17.876 ha (26.526 ha.)</b> (1.82 of Purulia +1.827 of Kangsabati(S))+14.187 Bankura(S) of forest land in favour of Power grid Medinipur – Jeerat Transmission Limited for construction of Transmission line from Ranchi 765/400 KV substation in Jharkhand to Medinipur 765/400 KV substation in West Bengal under Purulia, Kangsabati (S) and Bankura (S).	1.827	3.86	-	3.86	-
115	South-West	Kangsabati (S)	Diversion of <b>234.00 ha.</b> of forest land for construction of 1000 MW Turga Pumped Storage Project in Ayodhya Hills by the WBSEDCL, Govt. of West Bengal. Purulia Divn. (Kangsabati North 41.09 ha, Kangsabati South 8.63 ha and Baikunthapur 158.96 ha, Medinipur 25.38Ha.)	8.63	-	8.63	0	8.63

SL NO.	Circle	Division	Name of the Project/Proposal Year	Forest area Diverted (Ha.)	CA Prescribed (Ha.)		CA Achieved (Ha.)	
					In Degraded forest land	In Non-forest land	In Degraded forest land	In Non-forest land
116	South-West	Kangsabati (S)	Proposal for diversion of <b>17.876 ha (26.526 ha.)</b> of forest land in favour of Power grid Medinipur – Jeerat Transmission Limited for construction of Transmission line from Ranchi 765/400 KV substation in Jharkhand to Medinipur 765/400 KV substation in West Bengal under Purulia, Kangsabati (S) and Bankura (S). <b>[Addl. CA]</b>	1.82	1.82	1.82	-	
			<b>Total Kangsabati (S) Division</b>	<b>12.277</b>	<b>5.68</b>	<b>5.68</b>	<b>8.63</b>	
			<b>Total South West Circle</b>	<b>158.271</b>	<b>101.736</b>	<b>101.736</b>	<b>106.771</b>	
117	Western	Medinipur	Diversion of 6.560 ha of forest land for construction of Fabrication Co./1997	6.56			6.56	
118	Western	Medinipur	Diversion of 0.015 ha of forest land for Midnapur - Jhargram Transmission line of WBSETCL (Bagdubi)	0.015	0.030	0.030		
119	Western	Medinipur	Diversion of 0.0250 ha of forest land for Midnapur - Jhargram Transmission line of WBSETCL (Jamsole).	0.025	0.050	0.050		
120	Western	Medinipur	Diversion of 4.030 ha of forest land for Godapeasal Industrial Park of WBIDC Ltd )	4.03	-	-	4.03	
121	Western	Medinipur	Diversion of 3.7728 ha. of forest land in favour of WBSEDCL for construction of new 33 KV overhead electricity Transmission line for Pirakata (33/11 KV) substation under Medinipur Division.	3.7728	7.60	7.60	-	

SL NO.	Circle	Division	Name of the Project/Proposal Year	Forest area Diverted (Ha.)	CA Prescribed (Ha.)		CA Achieved (Ha.)	
					In Degraded forest land	In Non-forest land	In Degraded forest land	In Non-forest land
122	Western	Medinipur	Proposal for diversion of <b>0.497</b> ha. of forest land in favour of Powergrid Medinipur Jeerat Transmission Limited for construction of Transmission Line from 400 KV Medinipur Substation to LILO point of Chanditala-Kharagpur Transmission Line under Medinipur Division.	0.497	1.00	1.00	-	
123	Western	Medinipur	Proposal for diversion of <b>0.497</b> ha. of forest land in favour of Powergrid Medinipur Jeerat Transmission Limited for construction of Transmission Line from 400 KV Medinipur Substation to LILO point of Chanditala-Kharagpur Transmission Line under Medinipur Division. <b>[Addl. CA]</b>	0.497	0.497	0.497	-	
124	Western	Medinipur	Diversion of <b>234.00</b> ha. of forest land for construction of 1000 MW Turga Pumped Storage Project in Ayodhya Hills by the WBSEDCL, Govt. of West Bengal. Purulia Divn. (Kangsabati North 41.09 ha, Kangsabati South 8.63 ha and Baikunthapur 158.96 ha, Medinipur 25.38Ha.)	25.38			25.38	
			<b>Total Medinipur Division</b>	<b>40.7768</b>	<b>9.177</b>	<b>9.177</b>	<b>10.59</b>	
125	Western	Kharagpur	Diversion of 1.00 ha of forest land for construction of Raghunathpur Forestry Training Institute at Hijili by FTC Jhargram.	1.00	2.00	2.00		

SL NO.	Circle	Division	Name of the Project/Proposal Year	Forest area Diverted (Ha.)	CA Prescribed (Ha.)		CA Achieved (Ha.)	
					In Degraded forest land	In Non-forest land	In Degraded forest land	In Non-forest land
126	Western	Kharagpur	Diversion of 54.6059 ha (11.772 ha under Kharagpur Forest Division + 42.8339 ha under Jhargram Forest Division) of Forest Land in favour of National highway Authority of India (NHAI) for up gradation & widening of NH-6, Kharagpur-Chichira section.	11.772	25.00	25.00		
127	Western	Kharagpur	Diversion of 10.59 ha of forest land in favour of PKTCL for laying of 400 KV DC transmission line from Kharagpur to Chaibasa under Kharagpur Division.	10.59	22.00	22.00		
			<b>Total Kharagpur Division</b>	<b>23.362</b>	<b>49.00</b>	<b>49.00</b>	<b>-</b>	<b>-</b>
128	Western	Rupnarayan	Diversion of 0.405 ha. of forest land in favour of WBSEDCL for construction of 33/11 KV Sub-Station at Mouza-Baromesia under Rupnarayan Forest Division, near Hoomgarh	0.405	1.00	1.00		
			<b>Total Rupnarayan Division</b>	<b>0.405</b>	<b>1.00</b>	<b>1.00</b>	<b>-</b>	<b>-</b>
129	Western	Jhargram	Diversion of 54.6059 ha (11.772 ha under Kharagpur Forest Division + 42.8339 ha under Jhargram Forest Division ) of Forest Land in favour of National highway Authority of India (NHAI) for upgradation& widening of NH-6, Kharagpur-Chichira section	42.8339	85.73	85.73		
			<b>Total Jhargram Division</b>	<b>42.8339</b>	<b>85.73</b>	<b>85.73</b>	<b>-</b>	<b>-</b>
			<b>Total Western Circle</b>	<b>107.3777</b>	<b>144.907</b>	<b>144.907</b>	<b>35.97</b>	<b>10.59</b>
130	North-West	Raiganj	Diversion of 0.180 ha of forest land for laying of Transmission Line/1995	0.18			0.36	0.36
			<b>Total Raiganj Division</b>	<b>0.18</b>	<b>-</b>	<b>-</b>	<b>0.36</b>	<b>0.36</b>

SL NO.	Circle	Division	Name of the Project/Proposal Year	Forest area Diverted (Ha.)	CA Prescribed (Ha.)		CA Achieved (Ha.)	
					In Degraded forest land	In Non-forest land	In Degraded forest land	In Non-forest land
131	North-West	Malda	Diversion of 1.00 ha of forest land under Malda Forest Division in favour of CPWD, Malda for construction of Indo-Bangladesh Border Road at Mouza- Pathar Mahadevbat	1.00	2.00	2.00	2.00	-
			<b>Total Malda Division</b>	<b>1.00</b>	<b>2.00</b>	<b>2.00</b>	<b>2.00</b>	<b>-</b>
			<b>Total North West Circle</b>	<b>1.18</b>	<b>2.00</b>	<b>0.36</b>	<b>2.00</b>	<b>0.36</b>
132	DGHC (GTA)	Darjeeling (T)/GTA	Diversion of 47.8825 ha of forest land (Darjeeling Div 14.861 ha + DGHC/GTA 10.19 ha + KurseongDiv 22.831 ha ) for Siliguri-Singtam Transmission line of Power Grid(CA for Kurseong Division 22.831 ha)	10.19	20.38	-	20.38	-
133	DGHC (GTA)	Darjeeling (T)/GTA	Diversion of 0.075 ha of forest land for drinking water project of Salesian College/2008	0.075	0.15		0.15	
134	DGHC (GTA)	Darjeeling (T)/GTA	Proposal for diversion of 47.4932 ha (24.5438 ha in Darjeeling (T) Forest Division +13.2342 ha Darjeeling Forest Division + 9.7152 in Kurseong Division) of forest land in favour of the Teesta Valley Power Transmission Ltd. for construction of 400 kv transmission line	24.5438	0	24.5438	0	24.5438
			<b>Total GTA</b>	<b>34.8088</b>	<b>20.53</b>	<b>24.5438</b>	<b>20.53</b>	<b>24.5438</b>
			<b>Grand Total</b>	<b>3215.723</b>	<b>1539.833</b>	<b>1903.031</b>	<b>1440.882</b>	<b>1683.691</b>

**Part-1 (f)- Location of the monitoring work done by the Monitoring & Evaluation Wing of State Forest Department till 2021-22**

Year of Plantation	Circle	Division	Range	Beat	Location	Lat	Long	Area	Survival %	Ave. Height (cm)
2011	South-West	Purulia	Jhalda	Jhalda	Bansa	23°22'11.0"	086°55'42.8"	6.48	45	400
1989	South-West	Purulia	Baghmundi	Kalimati	Pogrodih	23°16'08.1"	085°58'05.3"	4.33	53	469
2017	South-West	KNG(N)	Raghunathpur	Raghunathpur-II	Murabag	23°37'26.4"	086°31'33.6"	3	100	82
2016	South-West	KNG(N)	Raghunathpur	Raghunathpur-II	Dandua	23°35'11.6"	086°32'17.5"	2	99	94
2011	South-West	KNG(N)	Raghunathpur	Santuri	Marbedia	23°31'18.7"	086°53'00.9"	30	76	656
2011	South-West	KNG(N)	Raghunathpur	Neturia	Puapur	23°28'37.6"	086°45'36.2"	18	67	680
2016	South-West	Purulia	Joypur	Joypur	Joypur	23°25'56.5"	086°09'34.4"	2	100	117
2017	Western	Kharagpur	Kalaikunda	Kalaikunda	Arjuni-38	22°21'14.2"	087°10'49.7"	25	100	86
2016	Western	Kharagpur	Hijli	Hijli	Ajodhagarh-254	22°16'46.6"	087°19'20.3"	2	100	83
2008	Central	Panchet	Bishnupur	Bishnupur-II	Baghakhulia & Romanchuanp uan	23°04'21.7"	087°16'16.7"	32	19	857
2016	Central	Bankura (North)	Bankura (North)	Salboni	Badra-226, Plot No. 62P	23°15'33.0"	087°02'39.8"	4	94	174
2011	Central	Bankura (North)	G.Ghati	Ramharipur	Barjuri-137, Jambedia-134, Plot No. 692,702,703 & 383	23°21'50.3"	087°08'16.3"	10.164	67	416
2015	Central	Bankura (North)	G.Ghati	Ukhradihi	Kesiara-81, Plot No. 3568, 3554 & 3537	23°23'44.5"	087°04'03.6"	7.89	66	174
2010	Central	Bankura (South)	Bankura	Punisole	Digsuli	23°08'17.2"	087°03'27.3"	0.99	56	738
2010	Central	Bankura (South)	Khatra	Khatra-I	Dharampur	22°55'11.1"	086°51'38.7"	3.076	75	774
2010	Central	Bankura (South)	Khatra	Khatra-I	Parkul	22°54'57.5"	086°52'04.8"	2.85	39	828
2010	Central	Bankura (South)	Khatra	Khatra-I	Kechanda	22°55'26.1"	086°49'34.4"	0.6	98	89
2018	Gorumara W/L	CAMPA	Garumara North	Murti	Kakurjhara -2	26°50'24.4"	88°51'38.6"	10	90	129
2014	Gorumara W/L	CAMPA	Garumara North	Khunia	Tandu	26°49'23.3"	88°53'14.9"	30	0	0
2011	Gorumara W/L	CAMPA	Garumara North	Khunia	Tandu-3	26°48'29.2"	88°53'24.5"	10	8	714
2011	Gorumara W/L	CAMPA	Garumara North	Khunia	Tandu-3	26°48'42.8"	88°53'33.1"	5	32	342
2011	Gorumara W/L	CAMPA	Garumara North	Khunia	Tandu-3	26°48'47.0"	88°53'19.9"	15	0	0
2006	Gorumara W/L	CAMPA	Garumara South	Budhram	Ramsai Ext.	26°44'34.3"	88°51'03.5"	50	57	203
2007	Gorumara W/L	CAMPA	Garumara South	Budhram	Ramsai Ext.	26°45'05.1"	88°51'19.7"	35	55	282
2007	Gorumara W/L	CAMPA	Garumara South	Budhram	Ramsai Ext.	26°45'00.7"	88°50'55.7"	15	64	355
2009	Gorumara W/L	CAMPA	Garumara South	Budhram	Ramsai Ext.	26°45'03.9"	88°51'15.2"	2.43	50	245
2007	Gorumara W/L	CAMPA	Garumara South	Garumara	Tandu Bamandanga Ext.	26°46'29.5"	88°52'49.3"	40	29	554
2006	Gorumara W/L	CAMPA	Garumara South	Garumara	Tandu Bamandanga Ext.	26°46'25.9"	88°52'10.9"	10	43	620
2008	Gorumara W/L	CAMPA	Garumara South	Garumara	Tandu Bamandanga Ext.	26°46'42.0"	088°53'04.2"	20	26	198
2006	Gorumara W/L	CAMPA	Garumara South	Garumara	Tandu Bamandanga Ext.	26°46'16.3"	88°52'55.9"	25	28	271

Year of Plantation	Circle	Division	Range	Beat	Location	Lat	Long	Area	Survival %	Ave. Height (cm)
2007	Gorumara W/L	CAMPA	Garumara South	Garumara	Tandu Bamandanga Ext.	26°46'58.0"	88°51'55.6"	50	44	291
2006	Gorumara W/L	CAMPA	Garumara South	Garumara	Tandu Bamandanga Ext.	26°47'11.7"	88°51'33.3"	50	65	224
2008	Gorumara W/L	CAMPA	Garumara South	Garumara	Tandu Bamandanga Ext.	26°45'37.6"	88°51'29.6"	30	46	301
2016	Northern Circle	Jalpaiguri	Daina	Khairkata	Central Daina	26°48'29.1"	88°54'45.0"	2	28	174
2011	Northern Circle	Jalpaiguri	Chalsa	Nagrakata	Hillajhora-4B	26°52'07.4"	88°53'22.3"	12	32	475
2011	Northern Circle	Jalpaiguri	Chalsa	Nagrakata	Hillajhora-2B	26°53'44.4"	88°53'45.1"	7.062	42	319
2018	Northern Circle	Coochbehar	Pundibari	Pundibari H.Q	Chhat Singimari	26°29'32.1"	89°21'36.4"	1.564	98	50
2018	Wildlife Circle	Jaldapara Wild Life	Jaldapara East	Jaldapara	J.P-3	26°38'30.2"	89°18'16.8"	15	95	105
2018	Wildlife Circle	Jaldapara Wild Life	Jaldapara West	Hollong	J.P-5	26°39'29.1"	89°18'02.7"	20	92	81
2018	Wildlife Circle	Jaldapara Wild Life	Jaldapara North	Siltorsa	J.P-1	26°49'24.6"	89°18'26.1"	10	91	94
2018	Wildlife Circle	Jaldapara Wild Life	Jaldapara South	Salkumar	S.K-4	26°32'41.8"	89°18'23.2"	5	99	173
2014	Wildlife Circle	Jaldapara Wild Life	Jaldapara West	T.E.C	Torsa-1	26°37'03.9"	89°17'20.1"	6.37	0	0
2018	BTR Circle	BTR (East)	South Rydak	SRD	Dhawla-2	26°34'21.5"	89°43'08.0"	12	95	95
2017	BTR Circle	BTR (East)	South Rydak	Marakata	Marakata-1	26°35'35.0"	89°46'10.8"	10	90	135
2017	BTR Circle	BTR (East)	South Rydak	SRD	SRD-4	26°33'46.0"	89°43'37.3"	10	96	210
2017	BTR Circle	BTR (West)	West Damanpur	East Garam	DPO-6	26°34'02.8"	89°30'45.9"	23.5	89	94
2017	BTR Circle	BTR (West)	West Damanpur	West Garam	Poros-8	26°34'54.6"	89°29'31.1"	23	90	125
2004	Hill Circle	Darjeeling	Ghoom Simana	Sukhia Pokhri	Pulungdung-2	27°25'15.78"	88°15'24.65"	7	75	827
2004	Hill Circle	Darjeeling	Ghoom Simana	Sukhia Pokhri	Pulungdung-2	26°59'26.7"	88°10'03.8"	1	70	825
2004	Hill Circle	Darjeeling	Ghoom Simana	Sukhia Pokhri	Pulungdung-1	26°58'42.7"	88°11'01.3"	4	74	822
2004	Hill Circle	Darjeeling	Ghoom Simana	Sukhia Pokhri	Gurasedara-4	27°00'14.2"	88°10'12.7"	20	66	828
2004	Hill Circle	Darjeeling	Ghoom Simana	Sukhia Pokhri	Jorepokhri-1	27°52'15.18"	88°35'18.15"	5	77	827
2004	Hill Circle	Darjeeling	Ghoom Simana	Sukhia Pokhri	Jorepokhri-3	27°52'10.11"	88°34'08.14"	5	78	826
2004	Hill Circle	Darjeeling	Ghoom Simana	Sukhia Pokhri	Parmaiguri-1	27°52'72.11"	88°55'21.12"	9	79	826
2004	Hill Circle	Darjeeling	Ghoom Simana	Sukhia Pokhri	Jorepokhri-4	27°52'15.9"	88°53'18.1"	25	68	826
2004	Hill Circle	Darjeeling	Ghoom Simana	Lepchajagat	Tamsang-3	27°01'09.2"	88°11'09.1"	29	80	812
2004	Hill Circle	Darjeeling	Ghoom Simana	Lepchajagat	Balasan-1	26°17'72.11"	88°18'52.12"	10	75	827
2004	Hill Circle	Darjeeling	Ghoom Simana	Sukhia Pokhri	Sukhiapokhri-5	27°15'27.12"	88°18'10.2"	8	58	828
1998	Hill Circle	Darjeeling	Ghoom Simana	Sukhia Pokhri	Pulungdung-2	27°54'20.9"	88°09'14.9"	7.56	57	835
2004	Hill Circle	Darjeeling	Ghoom Simana	Sukhia Pokhri	Sukhiapokhri-1	27°15'18.11"	88°18'11.17"	2	80	825
2016	Hill Circle	Darjeeling	Ghoom Simana	Pokhriabong	Pokhriabong-4	26°57'55.0"	88°09'49.0"	19	63	273
2016	Hill Circle	Darjeeling	Ghoom Simana	Pokhriabong	Pokhriabong-4	27°51'15.7"	88°52'18.8"	1.84	75	226
2004	Hill Circle	Darjeeling	Ghoom Simana	Lepchajagat	Dungdungia-1	27°01'10.5"	88°11'35.1"	15	79	821
2004	Hill Circle	Darjeeling	Darjeeling	GhoomBhanjan	Bhanjyanj-1	27°00'07.8"	88°13'13.6"	10	55	767
2004	Hill Circle	Darjeeling	Dhodrey	Selimbong	Selimbong-3	27°04'639"	88°06'328"	5	73	839
2004	Hill Circle	Darjeeling	Dhodrey	Selimbong	Selimbong-1	27°05'281"	88°07'214"	5	74	839
2004	Hill Circle	Darjeeling	Rimbik	N.Rimbik	N.Rimbik	27°07'19.4"	88°05'17.8"	13	86	840
2004	Hill Circle	Darjeeling	Dhodrey	Selimbong	KB-1&SB-4	27°03'50.5"	88°07'18.0"	10	78	840
2004	Hill Circle	Darjeeling	Darjeeling	Ghoom Bhanjan	Durbin-2	27°00'02.9"	88°13'15.4"	10	83	803
2004	Hill Circle	Darjeeling	Darjeeling	Ghoom Bhanjan	Durbin-3	27°00'10.8"	88°13'06.4"	10	61	814
1998	Hill Circle	Darjeeling	Darjeeling	Ghoom Bhanjan	Bhanjyanj-3	27°00'28.7"	88°13'51.0"	9.5	80	839
1998	Hill Circle	Darjeeling	Darjeeling	Ghoom Bhanjan	Ghoom-1	27°01'14.2"	88°12'45.0"	7.56	66	838

Year of Plantation	Circle	Division	Range	Beat	Location	Lat	Long	Area	Survival %	Ave. Height (cm)
2011	Hill Circle	Darjeeling	Teesta Vally	Peshok	Mangwa-1	27°10'30.21"	88°27'19.5"	3.2918	72	605
2011	Hill Circle	Darjeeling	Teesta Vally	Peshok	Mangwa-1	27°03'41.2"	88°25'03.1"	3.4139	78	639
2004	Hill Circle	Darjeeling	Tonglu	Maneybhanjan	Manebhangang-3	26°59'363"	88°07'668"	5	80	796
2004	Hill Circle	Darjeeling	Tonglu	Batasi	Batasi-5	27°01'481"	88°00'795"	8	82	800
2004	Hill Circle	Darjeeling	Tonglu	Batasi	Batasi-4&5	27°01'481"	88°06'795"	2	82	784
2004	Hill Circle	Darjeeling	Tonglu	Relling	Relling-4	27°03'05.0"	88°07'08.6"	10	86	790
2011	Hill Circle	Darjeeling	Darjeeling	Chataidhora	Puboong-2	27°00'01.2"	88°12'08.6"	9.723	65	660
2016	Hill Circle	Darjeeling	Ghoosimana	Sukhia Pokhri	Pulungdung-2	26°58'54.9"	88°09'14.9"	0.04	52	215
2011	Hill Circle	Darjeeling	Teesta Vally	Peshok	Peshok-1	27°00'30.2"	88°26'19.2"	3.43	72	737
2004	Hill Circle	Darjeeling	Ghoosimana	Pugriabong	Pugriabong-2&4	26°58'26.5"	88°09'35.7"	10	65	811
2011	Hill Circle	Darjeeling	Ghoosimana	Lapchajagat	Dungdungi-2	27°01'00.5"	88°11'38.1"	5	78	672
2011	Hill Circle	Darjeeling	Ghoosimana	Lapchajagat	Lepchajagat 1&2	27°00'23.6"	88°11'46.5"	15	77	714
2011	Hill Circle	Darjeeling (T)	Panighata T	Darjeeling HQ	Richningtong	26°57'32.1"	88°17'14.0"	0.15	50	504
2011	Hill Circle	Darjeeling (T)	Panighata T	Panighata HQ	Putong	26°49'215"	88°14'355"	12.38	67	800
2011	Hill Circle	Darjeeling (T)	Kurseong T	Kurseong HQ	Rohini-1	26°50'20.4"	88°17'42.8"	8	54	828
2005	Hill Circle	Kalimpong corp	Kalimpong	Nazok	Sunurkhasmal	26°58'45.9"	88°28'21.5"	20	45	829
2005	Hill Circle	Kalimpong corp	Lolegoan	Pembling	Samthar	26°59'02.3"	88°29'40.9"	72.89	83	885
2012	Hill Circle	Kurseong	Bagdogra	Bagdogra	Lalfa	26°58'45.9"	88°28'21.5"	23	31	411
2012	Hill Circle	Kurseong	Bagdogra	Bengdubi	Lalfa	26°59'02.3"	88°29'40.9"	22.662	36	403
2011	Northern Circle	Baikunthapur	Ambari	Lalitabari	Mantadari-3	26°42'31.5"	88°32'56.4"	0.015	0	0
<b>Total area of Plantation Monitored in Hac</b>								<b>1191.7617</b>		



**Part-1 (g) Brief description and abstract of the monitoring work by the independent monitor (Third Party Monitoring) in the State**

Third party monitoring of WB CAMPA works for the year 2021-22 have been done by TOPGRIP INSTRUMENTS COMPANY. The category for all the plantation is 'A' i.e. survival is more than or equals 75%. Third Party Monitoring report for the year 2021-22 have already been submitted to the National CAMPA, MoEF &CC, GoI.

Third party monitoring of CAMPA works for the year 2022-23 has also been initiated.

**Part-1 (h) Any important items for consideration relevant for preparing APO**

No other item proposed for discussion

# PART-II

**Activities to be undertaken for Compensatory Afforestation, Additional Compensatory Afforestation, Penal Compensatory Afforestation, Catchment Area Treatment Plan and for any other site specific scheme may be used as per site-specific schemes submitted by the State along with the approved proposals for diversion of forest land under the Forest (Conservation) Act, 1980**

**Compensatory Afforestation (Advance ) works for the F.Y. 2024-25**

Sl. No.	Circle	Division	Proposal Details	Proposal No	Forest area Diverted (in ha)	CA area in Degraded Forest Land (in ha)	CA area in Non-Forest Land (in ha)	Total Area (NFL+DFL) in Ha.	CA in No. of Trees as per approval	Range	Beat	Block/Compartment/Mouza/L No.	Latitude	Longitude
1	Hill	Kurseong	Diversion of 13.512 ha. of forest land in favour of North-East Frontier Railway for construction of approach roads, site for muck disposal of Sevoke-Rangpo BG line.	FP/WB/RAIL/476 49/2020	0.5089	1.10	-	1.10		Sevoke	Kalijhora	Setikhola	N-26°56'2.206"	E-88°27'1.740"
2	Hill	Kurseong	Diversion of 0.6797 ha. of forest land in favour of Sashastra Seema Bal (SSB) for construction of BOP along Indo-Nepal Border at Bagkhore	FP/WB/DEF/395 64/2019	0.688	1.50	-	1.50		Bamanpokhari	Bamanpokhari	Central Nursery	N-26°48'35.16"	E-88°16'50.73"
3	Hill	Kurseong	Diversion of 0.0224 ha. of forest land in favour of Reliance Jio Infocom for laying OFC cable to roll out 4G Broadband Service of the existing Hill Cart Road from sepoirdhura to 8th Mile	FP/WB/OFC/145 633/2021	0.224	0.45		0.45		Ghospukur	Phasnsidewa	Central Nursery	N-26°33'58.11"	E-88°17'59.16"
4	Hill	Kurseong	Diversion of 0.8274 ha. of forest land to erect Steel Tubular Poles Muffs to sling Defence Optical Fibre Cable from Rohini Toll Plaza to Kurseong Airforce	FP/WB/OFC/147 031/2021	0.8274	0.8274		0.8274		Bagora	Bagora	Central Nursery	N-26°55'10"	E-88°18'53"
5	Hill	Kurseong	Diversion of 0.375 ha. of forest land to erect Steel Tubular Poles Muffs to sling Defence Optical Fibre Cable	FP/WB/DEF/149 618/2021	0.375	0.75		0.75		Bagora	Bagora	Central Nursery	N-26°55'10"	E-88°18'53"
6	Hill	Kurseong	Diversion of 0.764 ha. of forest land in favour of Reliance Jio Infocom for laying OFC cable at Kalijhora-Majaldiram road via Latpanchar	FP/WB/OFC/152 570/2022	0.764	1.53		1.53		Ghospukur	Phasnsidewa	Central Nursery	N-26°56'61.399'	E-88°29'86.078'
7	Hill	Kurseong	Diversion of 0.1863 ha. of forest land in favour of North Frontier Railway for construction of access road from NH-10 to T4. Adit land under Sivak-Rangpo BG Line	FP/WB/RAIL/154 400/2022	0.1863	0.37		0.37		Ghospukur	Phasnsidewa	Central Nursery	N-26°56'61.399'	E-88°29'86.078'
8	Hill	Kurseong	Diversion of 0.0144 ha. of forest land in favour of Reliance Jio Infocom for installation of mobile tower at Dhobijhora to roll out 4G Broadband Service	FP/WB/Others/3 2965/2028	0.0144	0.0288		0.0288		Kurseong	Dowhill	Central Nursery	N-26°53'11.10"	E-88°17'09.10"



**Compensatory Afforestation (Advance cum Creation) works for the F.Y. 2024-25**

Sl. No.	Circle	Division	Proposal Details	Proposal No	Forest area Diverted (in ha)	CA area in Degraded Forest Land (in ha)	CA area in Non-Forest Land (in ha)	Total Area (NFL+DFL) in Ha.	CA in No. of Trees as per approval	Range	Beat	Block/Compartment/ Mouza/ JL No.	Latitude	Longitude
1	Hill	Darjeeling	Diversion of 0.9713 ha. of forest land in favour of 8 BN SSB for establishment of Border Out Post along Indo-Nepal Border at Pashupati Fatak	FP/WB/DEF/3952/8/2019	0.9713	2.00	-	2.00	0.00	Darjeeling	Chataidhura	Poobong-2	N-26°59'54.75"	E-88°11'47.77"
2	Hill	Darjeeling	Diversion of 0.5059 ha. of forest land in favour of 8 BN SSB for establishment of Border Out Post along Indo-Nepal Border at Simana	FP/WB/DEF/3954/0/2019	0.5059	1.10	-	1.10	0.00	Darjeeling	Chataidhura	Poobong-2	N-27°0'0.20"	E-88°11'51.82"
3	Hill	Darjeeling	Diversion of 0.01 ha. of forest land in favour of Reliance Jio Infocom for installation of Mobile Tower at Dungdungia-2 of 4G Broadband Service	FP/WB/Others/34346/2018	0.01	-	-	0.00	100.00	Choom Simana	Lepchajagat	Balason-5	N-27°0'40.67"	E-88°11'8.94"
4	Hill	Darjeeling	Diversion of 0.0378 ha. of forest land in favour of Darjeeling Municipality for construction of water reservoir for water supply project under AMRUT	FP/WB/WATER/152151/2022	0.0378	0.00	-	0.00	100.00	Badamtam	Sum	Birchill	N-27°7'15.26"	E-88°2'56.98"
5	Hill	Darjeeling	Diversion of 12.3786 ha. (4.2362 ha. in Darjeeling Division) of forest land in favour of North-East Frontier Railway for construction of approach roads, site for muck disposal of Sevoke-Rangpo BG line.	FP/WB/RAIL/40708/2029	4.2362	8.50	-	8.50	-	Rimbick/Tonglu	North Rimbick/Maneybhanjan	Sandakphu-1 Tonglu	N-27°07'35" N-27°01.32"	E-88°02.56" E-88°05.4"
6	Hill	Darjeeling	Diversion of 13.512 ha. (0.5089 ha. in Kurseong Division + 2.7945 ha. in Darjeeling Division + 10.2086 ha. in Kalimpong Division) of forest land in favour of North-East Frontier Railway for construction of approach roads, site for muck disposal of Sevoke-Rangpo BG line.	FP/WB/RAIL/47649/2020	2.7945	5.60	-	5.60	-	Rimbick	North Rimbick	Sandakphu-2	N-27°07'15.06"	E-88°02'53.07"
7	Northern	Jalpaiguri	Diversion of 0.4278 ha. of forest land in favour of Telesonic Network Ltd for laying of underground Optical Fiber Cable along the land adjacent to Kunia Busty to Jaldhaka, Diana Forest and Dharanipur TG to Diana Bridge	FP/WB/OFC/141578/2021	0.4278	0.86	-	0.86	2875.00	Nathua	Nathua	South Diana	N-26°44'57.95" N-26°44'56.20" N-26°44'55.91" N-26°44'53.95"	E-88°53'48.91" E-88°53'50.85" E-88°53'45.26" E-88°53'48.27"
8	Hill	Kurseong	Diversion of 0.0225 ha. of forest land in favour of Reliance Jio Infocom for installation of Mobile Tower at Hanumanjhora of 4G Broadband Service	FP/WB/Others/32874/2018	0.0225	0.045	-	0.045	100.00	Kurseong	Dow-Hill	Dhobijhora	N-26°53'02.69"	E-88°17'35.41"
<b>Total</b>									<b>3075.00</b>				<b>18.11</b>	

Compensatory Afforestation (Creation) works for the F.Y. 2024-25													
Sl. No.	Circle	Division	Proposal Details	Proposal No	Forest area Diverted (in ha)	CA area in Degraded Forest Land (in ha)	CA area in Non - Forest Land (in ha)	Total Area (NFL+DFL) in Ha.	Range	Beat	Block/Compartment/Mouza/JL No.	Latitude	Longitude
1	Central	Bankura North	Diversion of 0.645 ha. of forest land in favour of Gas Authority of India Ltd. (GAIL) for laying underground pipeline of Jagdishpur-Haldia-Bokaro-Dhamra Pipeline.	FP/WB/Others/42866/2019	0.645	1.32		1.32	Saltora	Tiluri	Mouza-Kashihir, JL No-12, Plot No-630	N-23°32'50.30"	E-86°55'5.99"
2	Western	Medinipur	Diversion of 9.533 ha. of forest land in favour of P. W.D. for construction of twin 2 lane ROB and its approaches in replacement of existing level Crossing Gate between Chandrakona Road and Garhbeta station.	FP/WB/ROAD/30060/2017	9.533	6.011		6.011	Arabari		Burisol-677	N-22°41'38.90"	E-87°22'3.06"
						0.872		0.872			Mangalbandi-682	N-22°41'41.39"	E-87°21'58.05"
						0.42		0.42			Nepura-686	N-22°41'28.43"	E-87°22'9.20"
						11.763		11.763			Buramara-688	N-22°41'26.69"	E-87°22'4.57"
3	Western	Medinipur	Diversion of 234.00 ha. of forest land for construction of 1000 MW Turga Pumped Storage Project in Ayodhya Hills by the WBSEDCL, Govt. of West Bengal. Purulia Divn. (Kangsabati North 41.09 ha, Kangsabati South 8.63 ha and Baikunthapur 158.96 ha, Medinipur 25.38Ha.)	FP/WB/HYD/8214/2014	25.39		25.39	25.39	Godapiasal		Kotalkuli - 326	N-22°36'52"	E-87°16'27"
4	South-west	Purulia	Diversion of 5.7333 ha of forest land in favour of GAIL India ltd for erection of gas pipeline.	FP/WB/Pipeline/141208/2021	5.7333	12		12	Joypur	Talmu	Pundag 2911	N-23°31'20.912"	E-86°5'47.420"
5	South-West	Purulia	Diversion of 12.288 Ha. in favour of the Purulia-Kharagpur Transmission Company Ltd. (PKTCL)	FP/WB/TRANS/16943/2015	12.288	12.288		12.288	Baghmundi	Baghmundi	Baghmundi	N-23°13'09.40"	E-86°03'09.40"

Sl. No.	Circle	Division	Proposal Details	Proposal No	Forest area Diverted (in ha)	CA area in Degraded Forest Land (in ha)	CA area in Non - Forest Land (in ha)	Total Area (NFL+DFL) in Ha.	Range	Beat	Block/Com partment/ Mouza/JL No.	Latitude	Longitude			
6	Wildlife North	Darjeeling Wildlife	Division of 86.6255 ha ( 18.604 ha in Darjeeling Forest Division +12.3436 ha in Kurseong Forest Division + 8.8489 ha. In Darjeeling Wildlife Division + 46.829 ha. In Kalimpong Forest Division) of forest land in favour of North Frontier Railway, Jaipaguri for construction of Sivok-Rangpo New Broad Gauge Railway Line. (during 20-21 not taken up)	FP/WB/RAIL/46 63/2012	8.8489	17.7		17.7	Senchal West	Sonada	Block-Bara Senchal, Compartment t-7	N-26°58.215"	E-88°27.553"			
7	Hill	Kalimpong	Proposal for diversion of 116.001 ( 152.146 ha.) of forest land for rehabilitation and upgrading to 2 lane with paved shoulders configuration of Bagrakot to Kafer in favour of National Highways and Infrastructure Development Corporation Limited under Kalimpong Forest Division.	FP/WB/ROAD/3 7617/2018	116.001	25.51		25.51	Pankhasari	Algarh	Paingoon-4 & 5	N-26°53'10.147"	E-88°30'4.555"			
<b>Total</b>														<b>113.274</b>		

**Development or improvement of Nursery for the year 2024-25**

Sl. No.	Circle	Division	Proposal Details	Proposal No	Forest area Diverted (in ha)	Item of Works	Range	Beat	Latitude	Longitude	Total Financial Requirement (Rs.)
1	Hill	Kurseong	Diversion of 0.0224 ha. of forest land in favour of Reliance Jio Infocom for laying OFC cable to roll out 4G Broadband Service of the existing Hill Cart Road from sepoindhura to 8th Mile	FP/WB/OFC/1 45633/2021	0.224	Development or improvement of Nursery	Ghospukur	Phasnsidewa	N-26°33'58.11"	E-88°17'59.16"	2,90,000.00
2	Hill	Kurseong	Diversion of 0.8274 ha. of forest land to erect Steel Tubular Poles Muffs to sling Defence Optical Fibre Cable from Rohimi Toll Plaza to Kurseong Airforce	FP/WB/OFC/1 47031/2021	0.8274	Development or improvement of Nursery	Bagora	Bagora	N-26°55'10"	E-88°18'53"	1,10,000.00
3	Hill	Kurseong	Diversion of 0.375 ha. of forest land to erect Steel Tubular Poles Muffs to sling Defence Optical Fibre Cable	FP/WB/DEF/1 49618/2021	0.375	Development or improvement of Nursery	Bagora	Bagora	N-26°55'10"	E-88°18'53"	1,10,000.00
4	Hill	Kurseong	Diversion of 0.764 ha. of forest land in favour of Reliance Jio Infocom for laying OFC cable at Kalijhora-Majaldiram road via Latpanchar	FP/WB/OFC/1 52570/2022	0.764	Development or improvement of Nursery	Ghospukur	Phasnsidewa	N-26°56'13.99'	E-88°29'86.078'	5,00,000.00
5	Hill	Kurseong	Diversion of 0.1863 ha. of forest land in favour of North Frontier Railway for construction of access road from NH-10 to T4 Adit land under Sivak-Rangpo BG Line	FP/WB/RAIL/ 154400/2022	0.1863	Development or improvement of Nursery	Ghospukur	Phasnsidewa	N-26°56'13.99'	E-88°29'86.078'	2,00,000.00
6	Hill	Kurseong	Diversion of 13.512 ha. of forest land in favour of North-East Frontier Railway for construction of approach roads, site for muck disposal of Sevoke-Rangpo BG line.	FP/WB/RAIL/ 47649/2020	0.5089	Development or improvement of Nursery	Sevoke	Kalijhora	N-26°56'2.206"	E-88°27'1.740"	5,00,000.00
7	Hill	Kurseong	Diversion of 0.0144 ha. of forest land in favour of Reliance Jio Infocom for installation of mobile tower at Dhobijhora to roll out 4G Broadband Service	FP/WB/Others /32965/2028	0.0144	Development or improvement of Nursery	Kurseong	Dowhill	N-26°53'11.10"	E-88°17'09.10"	1,00,000.00



Sl. No.	Circle	Division	Proposal Details	Proposal No	Forest area Diverted (in ha)	Item of Works	Range	Beat	Latitude	Longitude	Total Financial Requirement (Rs.)
8	Hill	Kurseong	Diversion of 0.6797 ha. of forest land in favour of Sashastra Seema Bal (SSB) for construction of BOP along Indo-Nepal Border at Bagkhore	FP/WB/DEF/3 9564/2019	0.688	Development or improvement of Nursery	Bamanpokhari	Bamanpokhari	N-26°48'35.16"	E-88°16'50.73"	1,85,000.00
9	Hill	Kurseong	Diversion of 0.0225 ha. of forest land in favour of Reliance Jio Infocom for installation of Mobile Tower at Hanumanjhora of 4G Broadband Service	FP/WB/Others /32874/2018	0.0225	Development or improvement of Nursery	Kurseong	Dow-Hill	N-26°53'11.10"	E-88°17'09.10"	1,50,000.00
10	Hill	Kurseong	Diversion of 0.9294 ha. of forest land in favour of North Frontier Railway for construction of T4 Adit portal and access road in connection with Sivak-Rangpo BG Line	FP/WB/RAIL/ 19711/2016	0.9294	Development or improvement of Nursery	Kurseong	Dowhill	N-26°52'57"	E-88°17'06"	5,00,000.00
11	Hill	Kurseong	Laying of over Head OFC Cable from Dilaram to Mahaldiram in favour of Reliance Jio Infocom	FP/WB/OFC/4 25695/2023	0.438	Cost of Solar Power Fencing with operation & maintenance cost	Kurseong	Bagora	N-26°93'90.843"	E-88°31'85.765"	5,727.00
<b>Total</b>											<b>26,50,727.00</b>

**Compensatory Afforestation (Maintenance) Works for the F. Y. 2024-25**

Sl.No.	Circle	Division	Name of Proposal	Proposal No	Year of Maintenance	Physical (in ha.)	DFL/NFL	Range	Beat	Mouza/Block/Compt/JL No.	Latitude	Longitude
1	Hill	Kalimpong	Division of 86.6255 ha ( 18.604 ha in Darjeeling Forest Division +12.3436 ha in Kurseong Forest Division + 8.8489 ha. In Darjeeling Wildlife Division + 46.829 ha. In Kalimpong Forest Division) of forest land in favour of North Frontier Railway, Jalpaiguri for construction of Sivok-Rangpo New Broad Gauge Railway Line.	FP/WB/RAIL/4663/2012	1	48	DFL	Neora	Burikhola, Gurubathan	MAL-4,5,6,9,10 & Sakam-6,	N-26°55'35.43" N-26°55'34.83" N-26°55'38.93"	E-88°44'39.35" E-88°44'00.0" E-88°40'01.76"
2	Hill	Kalimpong	Proposal for diversion of 116.001 ( 152.146 ha.) of forest land for rehabilitation and upgrading to 2 lane with paved shoulders configuration of Bagrakot to Kafer in favour of National Highways and Infrastructure Development Corporation Limited under Kalimpong Forest Division.	FP/WB/ROAD/37617/2018	1	72.03	DFL	Chell	Mongpong	Churanti	N26°53'10.981" N26°53'30.01" N26°53'29.98" N26°836'61.1"	E88°30'1.773" E88°34'53.844" E88°34'58.61" E88°31'21.438"
3	Northern	Baikunthapur	Proposal for diversion of 101.77 ha. of forest land for the establishment of Gangaramchak- Bhadulia Block Open Cast Coal Mines in favour of West Bengal Power Development Corporation Ltd. (WBPDCL) under Birbhum Forest Division.	FP/WB/Min/17602/2016	1	41.795	NFL	Targhera	Gazoldoba	Mouza-Targhera, Block-Mal, JL No.2, Khatian No.1, Plot No.1,2,18,19,20, 21,22,23,63.	N-26°51'37.6" N-26°51'27"	E-88°30'22.50" E-88°30'39.45"
4	Central	Bankura South	Division of 13.54 ha. (9.32 ha in Burdwan Div. + 4.22 ha in Durgapur Div.) of forest land for laying of Pipeline and construction of access road to CBM well site for Production of Coal Bed Methane at Ranigunj CBM Block, Dist. Burdwan by Essar Oil Ltd.	FP/WB/Other/7248/2014	1	13.54	NFL	Indpur	Indpur	Mukutidih Mouza, Plot No-364, 365, 407 & 425 J.L.no.118	N 23°0'35"	E 86°55' 2"
5	Hill	Darjeeling T Division/GTA	Proposal for diversion of 47.49.32 ha (24.5438 ha in Darjeeling (T) Forest Division +13.2342 ha Darjeeling Forest Division + 9.7152 in Kurseong Division) of forest land in favour of the Teesta Valley Power Transmission Ltd. for construction of 400 kv transmission line	FP/WB/Tran/s/944/2013	1	24.53	NFL	Darjeeling Territorial	Goke	Mouza-Pankhasari K.M, J.L.No.-13, Plot No. 2308, Khatian No. 01	N27°4'11.7" N26°4'42.8" N26°4'32.4" N26°4'14.1"	E88°41'43.90" E88°41'33.40" E88°41'43.30" E88°41'52.20"

Sl No.	Circle	Division	Name of Proposal	Proposal No	Year of Maintenance	Physical (in ha.)	DFL/NFL	Range	Beat	Mouza/Block/Compt/JL No.	Latitude	Longitude
6	South-West	Purulia	Diversion of 0.99 ha. of forest land in favour of District Magistrate, Purulia for development of Tourism Complex at Muruguma, Purulia.	FP/WB/Other s/43857/2020	1	0.99	NFL	Kotshila	Nowahatu	Chitmu 4339	N 23° 29'04.40"	E 86°05'00.78"
7	South-East	Burdwan	Construction of 220 KV Double Circuit Transmission Line from Parulia Substation to Burdwan substation of Damodar Valley Corporation	FP/WB/TRANS/51250/2020	1	6.393	DFL	Guskara, Panagarh	Ausgram, Khandari	Barachtra J.L. No. 48 Plot No.- 22, 82, 377; Ramharipur J.L. No. 49 Plot No.- 2, 14, 412, 413, 407	23°31'25.7" 23°31'25.13"	87°34'31.9" 87°34'29.8"
8	South-East	Burdwan	Haldia Durgapur under Ground LPG Pipe line Project	FP/WB/Pipeline/150496/2021	1	0.0524	DFL	Panagarh	Khandari	Khandari J.L. - 84	23°26'39.71" 23°26'40.39" 23°26'40.11" 23°26'39.63"	87°31'19.78" 87°31'19.97" 87°31'18.76" 87°31'18.90"
9	Hill	Kalimpong	Proposal for diversion of 116.001 ( 152.146 ha.) of forest land for rehabilitation and upgrading to 2 lane with paved shoulders configuration of Bagrakot to Kafer in favour of National Highways and Infrastructure Development Corporation Limited under Kalimpong Forest Division.	FP/WB/ROAD/37617/2018	2	15	DFL	Chel, Pankhasari,	Mongpong, Alagarh,	Churanti-3, Paingoan-4&5,	N26°53'10.981" 26°53'10.147"	E88°30'1.773" 88°30'4.555"
10	Northern	Baikunthapur	Diversion of 234.00 ha. of forest land for construction of 1000 MW Turga Pumped Storage Project in Ayodhya Hills by the WBSEDCL, Govt. of West Bengal, Purulia Divn.	FP/WB/HYD/8214/2014	2	58.15	NFL	Targhera	Gazoldoba	Mouza-Targhern, J.L. No.02, Khatian No.01, Plot No.24(P), 25(F) to 38(F), Status-vested Land	N28°51'50.58" N28°51'10.37" N28°51'0.32" N28°51'0.04" N28°51'37.37"	E88°29'47.83" E88°29'47.08" E88°29'59.17" E88°29'18.04" E88°30'22.28"
11	Northern	Baikunthapur	Proposal for diversion of 101.77 ha. of forest land for the establishment of Gangaramchak- Bhadulia Block Open Cast Coal Mines in favour of West Bengal Power Development Corporation Ltd. (WBPDC) under Birbhum Forest Division.	FP/WB/Min/17602/2016	2	10.85	NFL	Targhera	Gazoldoba	Mouza-Targhera, Block-Maj, JL No.2, Khatian No.1, Plot No.1.2,18,19,20, 21,22,23,63.	N-26°51'37.6" N-26°51'27"	E-88°30'22.50" E-88°30'39.45"
12	Northern	Baikunthapur	Proposal for diversion of 0.03339 ha of forest land in favour of "Karmatirha" to build stalls where the SHG members can sell their product in front of Bengal Safari under Baikunthapur Division	FP/WB/Other s/26270/2017	2	0.0668	DFL	Sarugarah	Adabari	Mouza-Jangle Mahal, Compt.-Dabgram-5	N-26°47'48.2"	E-88°26'94.4"

Sl No.	Circle	Division	Name of Proposal	Proposal No	Year of Maintenance	Physical (in ha.)	DFL/NFL	Range	Beat	Mouza/Block/Compt/JL No.	Latitude	Longitude
13	Central	Bankura (S)	Proposal for diversion of <b>17.876 ha (26.526 ha.)</b> of forest land in favour of Power grid Medinipur – Jeerat Transmission Limited for construction of Transmission line from Ranchi 765/400 KV substation in Jharkhand to Medinipur 765/400 KV substation in West Bengal under Purulia, Kangsabati (S) and Bankura (S).		2	6.485	DFL	Hirabandh, Khatra	Khatra, Hirabandh II	Range-Hirabandh, Khatra, Pirrogiri, Beat-Hirabandh-II, Khatra-II, Parsola	N23°01'24.9" N23°03'48.3" N220 58' 54.730" N220 58' 42.043" N220 58' 27.653" N220 57' 25.385" N220 56' 56.76" N220 56' 44.54" N220 57' 26.02" N220 57' 00.31" N220 56' 43.68"	E 0860 49' 45.6 E 0860 44' 31.8" E 0860 53' 18.041" E 0860 53' 32.923" E 0860 53' 53.017" E 0860 55' 49.659" E 0860 56' 38.74" E 0860 57' 59.55" E 0860 58' 35.93" E 0860 58' 56.16" E 0860 59' 31.47"
14	Central	Bankura (N)	Proposal for diversion of 2.7279 ha of forest land in favour of Jagdishpur-Haldia-Bokaro-Dhamra pipeline (JHBDPL) project of Gail India Limited Under Kangsabati (N)-0.5019 ha., Bankura (N)-0.596 ha., Burdwan 1.63 ha. Forest Division	FP/WB/Other s/40606/2020	2	1.22	DFL	Saltora	Saltora	Mouza-Siakuldoba-75	N 23033'29.4"	E 86057'36.8"
15	South West	Kangsabati (N)	Proposal for diversion of 2.7279 ha of forest land in favour of Jagdishpur-Haldia-Bokaro-Dhamra pipeline (JHBDPL) project of Gail India Limited Under Kangsabati (N)-0.5019 ha., Bankura (N)-0.596 ha., Burdwan 1.63 ha. Forest Division	FP/WB/Other s/40606/2019	2	1.1	DFL	Raghunathpur	Dandua, JL No. 23	Dandua, JL No. 23	N-23°35'05.64"	E-86°31'34.98"
16	South East	Burdwan	Proposal for diversion of 2.7279 ha of forest land in favour of Jagdishpur-Haldia-Bokaro-Dhamra pipeline (JHBDPL) project of Gail India Limited Under Kangsabati (N)-0.5019 ha., Bankura (N)-0.596 ha., Burdwan 1.63 ha. Forest Division	FP/WB/Other s/40606/2021	2	3.26	DFL	Panagarh	Kanksa	Gobindapur J.L.-05 Plot-1747 (P)	N23°28'53.270" N23° 28'51.600" N23° 28'55.890"	E87° 27'39.170" E87° 27'43.430" E87° 27'42.670"
17	South East	Birbhum	Diversion of <b>101.77 ha (101.83 Ha.)</b> Forest Land to WBPDCI on reallocation of open caste coal mine in Birbhum district from prior allottee M/s. Bengal Emta Coal Mines Ltd.	FP/WB/MIN/17602/2016	2	10.56	DFL	Dubrajpur	Khoirasole	Gangarampur	23°48'51.64"	87°12'34.91"
18	Hill	Kurseong	Diversion of 86.6255 ha ( 18.604 ha in Darjeeling Forest Division +12.3436 ha in Kurseong Forest Division + 8.8489 ha. In Darjeeling Wildlife Division + 46.829 ha. In Kalimpong Forest Division) of forest land in favour of North Frontier Railway, Jalpaiguri for construction of Sivok-Rangpo New Broad Gauge Railway Line.		2	25	DFL	Bagora	Mana	Mana	N-26°54'30.6" 26°54'51.04"	E-88°22'59.8" E-88°22'20.83"

Sl No.	Circle	Division	Name of Proposal	Proposal No	Year of Maintenance	Physical (in ha.)	DFL/NFL	Range	Beat	Mouza/Block/Compt/JL No.	Latitude	Longitude
19	Hill	Darjeeling	Division of 86.6255 ha ( 18.604 ha in Darjeeling Forest Division +12.3436 ha in Kurseong Forest Division + 8.8489 ha. In Darjeeling Wildlife Division + 46.829 ha. In Kalimpong Forest Division) of forest land in favour of North Frontier Railway, Jalpaiguri for construction of Sivok-Rangpo New Broad Gauge Railway Line. (during 20-21 not taken up)	FP/WB/RAIL/4663/2012	3	38	DFL	Tonglu & Rimbick	Maneybhanjan B. Ramam	Little Rangit-8, Ramam-5	N-26°59'48.2" N-27°08'53.76"	E-88°06'75.5" E-88°03'50.38"
20	Hill	Kalimpong	Proposal for diversion of 116.001 ( 152.146 ha.) of forest land for rehabilitation and upgrading to 2 lane with paved shoulders configuration of Bagrakot to Kafer in favour of National Highways and Infrastructure Development Corporation Limited under Kalimpong Forest Division.	FP/WB/ROAD /37617/2018	3	28.97	DFL	Chel, Pankhasari, Kalimpong	Mongpong, Alagarh, Kalimpong HQ	Churanti-3, Paingoan-4&5, Sangser-1	26°53'10.981" 26°53'10.147" 26°57'47.713"	88°30'1.773" 88°30'4.555" 88°38'0.236"
21	Hill	Kurseong	Division of 86.6255 ha ( 18.604 ha in Darjeeling Forest Division +12.3436 ha in Kurseong Forest Division + 8.8489 ha. In Darjeeling Wildlife Division + 46.829 ha. In Kalimpong Forest Division) of forest land in favour of North Frontier Railway, Jalpaiguri for construction of Sivok-Rangpo New Broad Gauge Railway Line.		3	25	DFL	Bagora	Mana	Mana	N-26°54'30.6" N 26°54'51.04"	E-88°22'59.8" E-88°22'20.83"
22	Wildlife North	Gorumara WL	Division of 134.1470 ha of forest land for Power Evacuation system of TLDP-III & IV by NHPC under Kalimpong & Baikunthapur (CA to be taken up by Wildlife-II Division. (CA backlog) Diversion of 134.1470 ha of forest land for Power Evacuation system of TLDP-III & IV by NHPC under Kalimpong & Baikunthapur	FP/WB/TRANS/991/2007	3	10	DFL	Gorumara South Range	Chapramari, Khunia & Murti Beat	Chapramari-II, Kakurjhora-II, Selka-I	N 26°44'52.36"	E 88°51'36.13"
23	Western	Medinipur	Proposal for diversion of 0.497 ha. of forest land in favour of Powergrid Medinipur Jeerat Transmission Limited for construction of Transmission Line from 400 KV Medinipur Substation to LULO point of Chanditala-Kharagpur Transmission Line under Medinipur Division.	FP/WB/TRANS/34478/2018	3	1.0	DFL	Arabari	Gopalband	Mouza-Chandmura, J.L.No-451, Plot No-01	N 22°41'7"	E 87°20'34"

Sl No.	Circle	Division	Name of Proposal	Proposal No	Year of Maintenance	Physical (in ha.)	DFL/NFL	Range	Beat	Mouza/Block/Compt/JL No.	Latitude	Longitude
24	South West	Purulia	Proposal for diversion of 17.876 ha (26.526 ha.) (1.82 of Purulia +1.827 of Kangsabati(S)+14.187 Bankura(S) of forest land in favour of Power grid Medinipur – Jeerat Transmission Limited for construction of Transmission line from Ranchi 765/400 KV substation in Jharkhand to Medinipur 765/400 KV substation in West Bengal under Purulia, Kangsabati (S) and Bankura (S).	FP/WB/TRAN S/34435/2018	3	3.90	DFL	Ayodhya	Ayodhya	Mouza-Ayodhya, J.L. No-108, plot No.1601	N23°12'34.1"	E86°07'08.5"
25	South West	Purulia	Proposal for diversion of 17.876 ha (26.526 ha.) of forest land in favour of Power grid Medinipur – Jeerat Transmission Limited for construction of Transmission line from Ranchi 765/400 KV substation in Jharkhand to Medinipur 765/400 KV substation in West Bengal under Purulia, Kangsabati (S) and Bankura (S).	FP/WB/TRAN S/34435/2018	3	1.82	DFL	Balarampur	Balarampur	Mouza-Bela, J.L. 74/1. Plot No-613; Brindabanpur-76/1, Plot No-264	N23°04.838' N23°04.861'	E86°10.904' E86°10.866'
26	South West	Kangsabati (N)	Diversion of 234.00 ha. of forest land for construction of 1000 MW Turga Pumped Storage Project in Ayodhya Hills by the WBSEDCL, Govt. of West Bengal. Purulia Divn.	FP/WB/HYD/8214/2014	3	33.403	NFL	Hura, Pancha	Keshargarh, Panipatar	Sahajhuri, Tilaboni, Madhabpur, Dhabani, Hariharpur	N23°10'29.1" N23°10'33.7" N23°10'27.4" N23°10'25.1" N23°10'23.4" N23°10'27.2"	E86°27'14.8" E86°27'17.4" E86°27'23.8" E86°27'19.3" E86°27'16.0" E86°27'14.7"
27	South West	Kangsabati (S)	Proposal for diversion of 17.876 ha (26.526 ha.) (1.82 of Purulia +1.827 of Kangsabati(S)+14.187 Bankura(S) of forest land in favour of Power grid Medinipur – Jeerat Transmission Limited for construction of Transmission line from Ranchi 765/400 KV substation in Jharkhand to Medinipur 765/400 KV substation in West Bengal under Purulia, Kangsabati (S) and Bankura (S).	FP/WB/TRAN S/34435/2018	3	3.86	DFL	Manbazar-I	Sindurpur	Mouza-Janara, J.L. No-24, plot No.331,267 & 165	23.045533 23.044955 23.049418	86.524287 86.524652 86.527128
28	South West	Kangsabati (S)	Diversion of 234.00 ha. of forest land for construction of 1000 MW Turga Pumped Storage Project in Ayodhya Hills by the WBSEDCL, Govt. of West Bengal. Purulia Divn.	FP/WB/HYD/8214/2014	3	8.63	NFL	Manbazar-I	Kenda	Mouza-Durku, J.L. No.04, Plot No.412, Status-vested Land	N23°9'34.3" N23°9'35.3" N23°9'30.3" N23°9'28.1" N23°9'26.7" N23°9'21.9" N23°9'17.4" N23°9'28"	E86°27'37.0" E86°27'34.5" E86°27'32.46" E86°27'36.8" E86°27'31.4" E86°27'31.9" E86°27'40.6" E86°27'40"

Sl No.	Circle	Division	Name of Proposal	Proposal No	Year of Maintenance	Physical (in ha.)	DFL/NFL	Range	Beat	Mouza/Block/Compt/JL No.	Latitude	Longitude
29	South West	Kangsabati (S)	Proposal for diversion of 17.876 ha (26.526 ha.) of forest land in favour of Power grid Medinipur – Jeerat Transmission Limited for construction of Transmission line from Ranchi 765/400 KV substation in Jharkhand to Medinipur 765/400 KV substation in West Bengal under Purulia, Kangsabati (S) and Bankura (S).		3	1.82	DFL	Manbazar-I & Barabazar	Sindurpur & Barabazar	Mouza-pundru/17, Bhalubasa/160, Kadma/23, Lanka/148	23.076904, 23.075046, 23.074495, 23.063.5556	86.477084, 86.568782, 86.53539, 86.38333
30	Central	Bankura (S)	Proposal for diversion of 17.876 ha (26.526 ha.) (1.82 of Purulia +1.827 of Kangsabati(S)+14.187 Bankura(S) of forest land in favour of Power grid Medinipur – Jeerat Transmission Limited for construction of Transmission line from Ranchi 765/400 KV substation in Jharkhand to Medinipur 765/400 KV substation in West Bengal under Purulia, Kangsabati (S) and Bankura (S).	FP/WB/TRAN S/34435/2018	3	28.5	DFL	Simplalal	Baricha	Mouza-Benocho, J.L. No-202, plot No.164 & 165	N22.447.45"	E87.12.51.5"
31	Central	Bankura (S)	Proposal for diversion of 17.876 ha (26.526 ha.) of forest land in favour of Power grid Medinipur – Jeerat Transmission Limited for construction of Transmission line from Ranchi 765/400 KV substation in Jharkhand to Medinipur 765/400 KV substation in West Bengal under Purulia, Kangsabati (S) and Bankura (S).		3	7.702	DFL	Hirabandh, Pirrorgari	Hirabandh II, Parsola	Biradihi, Dahala, Kadamar, Lakhyatapal, Budhadhara, KharKhari	N23.0124.9" N23.03.48.3" N220.58.54.730" N220.58.42.043" N220.58.27.653" N220.57.25.385" N220.56.56.76" N220.56.44.54" N220.57.26.02" N220.57.00.31" N220.56.43.68"	E 0860 49' 45.6 E 0860 44' 31.8" E 0860 53' 18.041" E 0860 53' 32.923" E 0860 53' 53.017" E 0860 55' 49.659" E 0860 56' 38.74" E 0860 57' 59.55" E 0860 58' 35.93" E 0860 58' 56.16" E 0860 59' 31.47"
32	Western	Medinipur	Proposal for diversion of 0.497 ha. of forest land in favour of Powergrid Medinipur Jeerat Transmission Limited for construction of Transmission Line from 400 KV Medinipur Substation to LULO point of Chanditola-Kharagpur Transmission Line under Medinipur Division.	FP/WB/TRAN S/34478/2018	3	0.497	DFL	Arabari	Gopalbandh	Mouza-Akamura-29, Paltagarh-32	N 22.38.35.46" N 22.38.33.00"	E 87.25.29.87" E 87.25.24.59"
33	South East	Durgapur	Proposal for renewal of lease over 90.30 ha. of forest land in favour of Eastern Coal-field Ltd. for Jhanjra Coal Mining project under Durgapur forest division.	FP/WB/MIN/5661/2007	3	16.52	NFL	Ukhra	Tiliboni	Kamalpur	N 23.5.588.1"	E 87.17.75.3"

Sl No.	Circle	Division	Name of Proposal	Proposal No	Year of Maintenance	Physical (in ha.)	DFL/NFL	Range	Beat	Mouza/Block/Compt/JL No.	Latitude	Longitude
34	South East	Durgapur	Division of 32.65 ha of Forest land for Sonepur Bazari Project in favour of Eastern Coalfield Ltd.	FP/WB/MIN/3956/2013	3	2.385	DFL	Ukhra	Tilaboni	Mouza-Sirsha, JL No.-17	N 23°40'34.3"	E 087°17'37.1"
35	South East	Birbhum	Division of 101.77 ha (101.83 Ha.) Forest Land to WBPDCI on reallocation of open caste coal mine in Birbhum district from prior allottee M/s. Bengal Ermta Coal Mines Ltd.	FP/WB/MIN/17602/2016	3	5.875	DFL	Dubrajpur	Khairasole	Block- Gangaramchak Bhadulia	N 23°12'18.96" N 23°48'47.57" N 23°48'48.92" N 23°48'48.49" N 23°48'50.94" N 23°48'53.47" N 23°49'08.09" N 23°48'57.41" N 23°48'51.64"	E 87°12'18.96" E 87°12'34.39" E 87°12'32.08" E 87°12'34.21" E 87°12'29.27" E 87°12'27.46" E 87°12'21.01" E 87°12'35.98" E 87°12'34.91"
36	South East	Birbhum	Division of 36.00 acres (14.682 ha.) of Forest Land for development of tourism project at Tarapith under Burdwan Division.	FP/WB/Other s/22966/2016	3	28.2	NFL	Rajnagar	Aligar	Mauza- Sundarkhela, J.L. No.-17, Plot No.-602, Block- Rajnagar, no. of Patches-1	N23°59'33.3"	E87°26'1.96"
37	Hill	Kalimpong	Division of 86.6255 ha ( 18.604 ha in Darjeeling Forest Division +12.3436 ha in Kurseong Forest Division + 8.8489 ha. In Darjeeling Wildlife Division + 46.829 ha. In Kalimpong Forest Division) of forest land in favour of North Frontier Railway, Jalpaiguri for construction of Sivok-Rangpo New Broad Gauge Railway Line.	FP/WB/RAIL/4663/2012	4	45.658	DFL	Neora	Burikhola, Gurubathan	Mal-4,5,9,	26°55'42.43" 26°56'45.83" 26°55'48.93"	88°44'49.35" 88°44'12.0" 88°40'14.76"
38	Western	Medinipur	Division of 3.7728 ha. of forest land in favour of WBSEDCL for construction of new 33 KV overhead electricity Transmission line for Pirakata (33/11 KV) substation under Medinipur Division	FP/WB/TRAN S/26667/2017	4	7.60	DFL	Bhadutola	Moupal	Mouza- Karamarsole-197	N-22°29'55.22"	E87°14'2.091.06"
39	Western	Kharagpur	Division of 10.59 ha of forest land in favour of PKTCL for laying of 400 KV DC transmission line from Kharagpur to Chaibasa under Kharagpur Division.	FP/WB/TRAN S/7383/2014	4	22	DFL	Kalaikunda	Sankrail	Mouza- Susnigeria, J.L. No.118, Plot No.56,201 and 205	N-22°14'27.2"	E-087°07'44.3"
40	Central	Bankura (N)	Construction of Transmission Line of MTPS vide no.8-17/191-FC, dated.24.04.1992	F.No.8-171/91-FC, dated.24.04.1992	4	4.04	DFL	Saltora	Saltora	Mouza- Siakuldoba-75	N-23°33'29.4"	E-086°57'36.8"



Sl No.	Circle	Division	Name of Proposal	Proposal No	Year of Maintenance	Physical (in ha.)	DFL/NFL	Range	Beat	Mouza/Block/Compt/JL No.	Latitude	Longitude
41	Central	Bankura (N)	Construction of main project of MTPS vide no.8-333/85-FC, dated.06.03.1986	F.No.8-333/85-FC, dated.06.03.1986	4	10	DFL	Barjora	Barjora	Mouza-Purokonda-55 & Tajpur-56,	N-23°0'26'30.00"	E-086°21'51.00"
42	South East	Birbhum	Proposal for diversion of 0.562 ha. of Forest Land for extension of Paradip-Haldia-Durgapur pipeline to Muzaffarpur and Patna from Durgapur Terminal in favour of Indian Oil Corporation Limited (IOCL)(Pipeline Division) under Birbhum Forest Division.	5-WBB102/20188HU dt.05.11.2018	4	1.124	DFL	Bolpur	Illambazar	Mouza-Joydev Kenduli, JL No.63, Plot No.2274, Tehsil-Illambazar	N-23°63'89.02"	E-87°43'41.42"
43	North-West	Malda	Indo-Bangladesh Border Road at Pathar Mahadevhati by CPWD, Malda	FP/WB/ROAD/3558/2011	4	2	DFL	Gazole	Singhabad	Mouza-Pathar Mahadevhati, J.L. No.-266, plot no.133	N-25°0'47"	E-88°24'50"
44	Hill	Kurseong	Suppl. Propls, TLDP-IV- NHPC Limited		4	5.04	DFL	Sevok	Kailjhora	Sethikhola	E88-25'23.85"	N26-55'44.15"
45	Hill	Kurseong	Improvement of NH-31A (km.4.300 to km.14.075)		4	11.50	DFL	Sevok	Kailjhora	Kundung	E88-25'35"	N26-56'33"
46	Hill	Kurseong	Kailjhora-Lohapool (km. 4.00 to km.14.23)		4	0.60	DFL	Sevok	Kailjhora	Kundung	E88-25'23.85"	N26-55'44.15"
47	Hill	Kalimpong	Diversion of 1.997 hec. of forest land in favour of NHIDCL for Construction of 1000 mtr. length viaduct at Rangpo between Km 51.100 to Km 53.900 on Sevoke-Gangtok Road (NH-31A, new NH-10) under Kalimpong Forest Division.		5	2	DFL	Kalimpong	Tarkhola	Rangpo-1	N-26°56'05.16" N-26°55'57.91"	E-88°28'58.44" E-88°29'06.48"
48	Hill	Kalimpong	Diversion of 47.4932 ha of forest land for laying of 400 kv Transmission line from Maangaon to Kishan Ganj by TPL (Darjeeling 13.2342 ha + Kurseong 9.7152 ha +GTA 24.5438)		5	9.5	NFL	Chel, Kalimpong	Yangamkum, Rinkingpong	Yangamkum KM, Rinkingpong-4	26°56'27.24" 27°1'15.27"	88°29'27.7" 88°27'48.39"
49	Hill	Kurseong	Suppl. Propls, TLDP-IV- NHPC Limited		5	5.04	DFL	Sevok	Kailjhora	Sethikhola	E88-25'23.85"	N26-55'44.15"
50	Hill	Kurseong	Improvement of NH-31A (km.4.300 to km.14.075)		5	11.50	DFL	Sevok	Kailjhora	Kundung	E88-25'35"	N26-56'33"
51	Hill	Kurseong	Kailjhora-Lohapool (km. 4.00 to km.14.23)		5	0.60	DFL	Sevok	Kailjhora	Kundung	E88-25'23.85"	N26-55'44.15"
52	BTR	BTR E	Diversion of 16.39 ha of Forest Land in favour of Power Grid Corporation of India Ltd. for Construction of 400 KV Punatsangchu-1 to Alipurduar Transmission Line thru Buxa Tiger Reserve.		5	33	DFL	South Rydak		Dhawla 1 & 2,	N-26°34'21.34" N-26°35'57.4"	E-89°43'07.98" E-89°43'11.5"

SI No.	Circle	Division	Name of Proposal	Proposal No	Year of Maintenance	Physical (in ha.)	DFL/NFL	Range	Beat	Mouza/Block/Co mpt/JL No.	Latitude	Longitude
			<b>Total</b>			756.3062						

**CAT Plan of TLDP- IV for the year 2024-25**

SI No.	Item of Work	Circle	Division	Range	Sub Watershed	Beat	Block & Comptt.	Latitude	Longitude	Physical Quantum	Unit	Rate (Rs.)	Financial Requirement (Rs.)
1	Crete Wall	Soil Conservation (N)	Kurseong Soil Conservation	Upper Teesta Catchment	3A1A2c	Kalijhora	Riyang- 5 & 6	N 26°59'34.22"	E 88° 24' 03.35"	125	m3	3,000.00	3,75,000.00
2	Crete Wall	Soil Conservation (N)	Kurseong Soil Conservation	Upper Teesta Catchment	3A1A2c	Kalijhora	Riyang- 5 & 6	N 26°59'27.82"	E 88° 23' 52.84"	125	m3	3,000.00	3,75,000.00
3	Crete Wall	Soil Conservation (N)	Kurseong Soil Conservation	Upper Teesta Catchment	3A1A2c	Kalijhora	Riyang- 5 & 6	N 26° 59'31.88"	E 88° 23' 49.67"	125	m3	3,000.00	3,75,000.00
4	Crete Wall	Soil Conservation (N)	Kurseong Soil Conservation	East Balason Catchment	3A1A2c	Dilaram	Rambi-2	N 26° 59' 06.8"	E 88° 18' 21.4"	125	m3	3,000.00	3,75,000.00
5	Stepped Drain	Soil Conservation (N)	Kurseong Soil Conservation	East Balason Catchment	3A1A2c	Dilaram	Rampuriah-1	N 27° 01' 02.8"	E 88° 18' 37.8"	194	rmt	3,000.00	5,82,000.00
6	Rubble Masonary	Soil Conservation (N)	Kurseong Soil Conservation	East Balason Catchment	3A1A2c	Dilaram	Rampuriah-1	N 27° 00' 46.1"	E 88° 18' 36.8"	122	m3	3,000.00	3,66,000.00
7	Rubble Masonary	Soil Conservation (N)	Kurseong Soil Conservation	East Balason Catchment	3A1A2c	Dilaram	Rampuriah-1	N 27° 00' 44.9"	E 88° 18' 37.8"	122	m3	3,000.00	3,66,000.00
<b>Total</b>												<b>28,14,000.00</b>	

**CAT Plan of Rammam for the year 2024-25**

Sl No.	Item of Work	Circle	Division	Range	Beat	Block & Comptt.	Latitude	Longitude	Physical Quantum	Unit	Rate (Rs.)	Financial Requirement (Rs.)
1	Catch Water Drain	Soil Conservation (N)	Kurseong Soil Conservation	Rammam Catchment	Rimbick	North Rimbick-2	N 27°07'05.10"	E 88° 05' 46.95"	150	cuM	3,730.00	5,59,500.00
2	Catch Water Drain	Soil Conservation (N)	Kurseong Soil Conservation	Rammam Catchment	Rimbick	North Rimbick-2	N 27°06'59.23"	E 88° 05' 35.52"	150	m3	3,730.00	5,59,500.00
3	Catch Water Drain	Soil Conservation (N)	Kurseong Soil Conservation	West Balason Catchment	Rimbick	South Rimbick-2	N 27°05'45.81"	E 88° 05' 02.20"	200	rmt	3,730.00	7,46,000.00
4	Jhora/ Drain Diversion	Soil Conservation (N)	Kurseong Soil Conservation	West Balason Catchment	Rimbick	South Rimbick-2	N 27°06'54.03"	E 88° 05' 24.48"	100	rmt	5,382.00	5,38,200.00
5	Boulder Sausages Wall	Soil Conservation (N)	Kurseong Soil Conservation	West Balason Catchment	Lodhoma	South Rimbick-2	N 27°06'19.43"	E 88° 05' 18.11"	200	cuM	5,720.00	11,44,000.00
6	Hand Packed Wall	Soil Conservation (N)	Kurseong Soil Conservation	Rammam Catchment	Rimbick	North Rimbick-2	N 27°06'53.61"	E 88° 05' 18.67"	200	cuM	4,923.00	9,84,600.00
7	Concrete Rubble Masonary Wall	Soil Conservation (N)	Kurseong Soil Conservation	Rammam Catchment	Rimbick	North Rimbick-2	N 27°06'57.53"	E 88° 05' 29.41"	60	cuM	7,404.00	4,44,240.00
8	Bamboo Palisading and Planting	Soil Conservation (N)	Kurseong Soil Conservation	Rammam Catchment	Rimbick	North Rimbick-3	N 27°06'42.18"	E 88° 04' 40.65"	400	rmt	1,158.00	4,63,200.00
9	Plum Cement Concrete Wall	Soil Conservation (N)	Kurseong Soil Conservation	West Balason Catchment	Lodhoma	South Rimbick-1	N 27°06'10.73"	E 88° 05' 13.60"	150	cuM	5,874.00	8,81,100.00
<b>Total</b>											<b>63,20,340.00</b>	
<b>Govt. Expenditure ( office exp., data processing, preparation of maps, reports, publicity) @ 3%</b>											<b>1,89,610.20</b>	
<b>Contingency @3%</b>											<b>1,89,610.20</b>	
<b>Establishment Cost @ 8%</b>											<b>5,05,627.20</b>	
<b>Total Kurseong Soil Conservation Division</b>											<b>72,05,187.60</b>	

Project	Activity	Circle	Division	Range	Beat	Mouza/ Block/ Comptt.	Latitude	Longitude	Physical	Unit	Rate (Rs.)	Financial Requirement (Rs.)	
1	Construction of Catch water drain	Hill	Darjeeling	Rimbick Range	Rammam	Rammam-4 / Rammam block	N-27°15'7489	E-88°09'1145	80	rmt	3,730.00	2,98,400.00	
2		Hill	Darjeeling	Tonglu	MBJ	MBJ-3	N-26°05'920.05"	E-88°07'12.32"	80	rmt	3,730.00	2,98,400.00	
3		Hill	Darjeeling	Tonglu	Batasia		BTS-4	N-27°02'53.29"	E-88°06'54"	50	rmt	3,730.00	1,86,500.00
4		Hill	Darjeeling	Ghoom Simana	Sukhia Pokhri	Jorepokhri Compt. 2	88.166107E	26.995265N	50	rmt	3,730.00	1,86,500.00	
5		Hill	Darjeeling	Darjeeling	Ghoom Bhanjtang	Ghoom - 1	E- 88.2899	N- 27.019511	30	rmt	3,730.00	1,11,900.00	
6		Hill	Darjeeling	Takdah	Takdah	Hum 1	N-27°02'13.52"	E-88°21'10.73"	70	rmt	3,730.00	2,61,100.00	
7		Hill	Darjeeling	Takdah	Takdah	Lingding 6	N-27°03'01.21"	E-88°21'08.37"	50	rmt	3,730.00	1,86,500.00	
8		Hill	Darjeeling	Teesta Valley	Peshok	Mangwa-01	N-27°06'60.3"	E-88°42'23.65"	40	rmt	3,730.00	1,49,200.00	
9		Hill	Darjeeling	Teesta Valley	Peshok	Mangwa-01 (Range HQ)	N-27°03'54"	E-88°25'22"	50	rmt	3,730.00	1,86,500.00	
10	Construction of Sausage Wall (Check Dam)	Hill	Darjeeling	Rimbick Range	North Rimbick	Sk-1 / Sandhakphu block	N-27°07'24.62"	E-88°03'41.55"	50	cum	5,720.00	2,86,000.00	
11		Hill	Darjeeling	Rimbick Range	Rammam	Rammam-4 / Rammam block	N 27.153623	E 88.086839	40	cum	5,720.00	2,28,800.00	
12		Hill	Darjeeling	Tonglu	MBJ	LR-8	N-26°05'924.49"	E-88°07'19.58"	20	cum	5,720.00	1,14,400.00	
13		Hill	Darjeeling	Tonglu	Relling	RL-4	N-27°02'34.05"	E-88°08'04.84"	20	cum	5,720.00	1,14,400.00	
14	Hill	Darjeeling	Tonglu	Batasia	BTS-1	N-27°01'49.02"	E-88°12'94.31"	25	cum	5,720.00	1,43,000.00		

15	Hill	Darjeeling	Ghoom Simana	Sukhia Pokhri	Pulungdung Compt.1	88.173703E	26.991159N	20	cum	5,720.00	1,14,400.00
16	Hill	Darjeeling	Ghoom Simana	Pokhriabong	Pokhriabong Compartment 2	88.976507E	26.976507N	25	cum	5,720.00	1,43,000.00
17	Hill	Darjeeling	Darjeeling	Chataidhura	Poobong - 1	E-88°11'48"	N-26°59'53"	30	cum	5,720.00	1,71,600.00
18	Hill	Darjeeling	Takdah	Takdah	Hum 1	N-27°-02'13.46"	E-088°21'12.54"	30	cum	5,720.00	1,71,600.00
19	Hill	Darjeeling	Teesta Valley	Peshok	Peshok-1	N-27°04'11"	E-88°25'08"	20	cum	5,720.00	1,14,400.00
20	Hill	Darjeeling	Teesta Valley	Peshok	Mangwa-1	N-27°03'51"	E-88°25'16"	20	cum	5,720.00	1,14,400.00
21	Hill	Darjeeling	Rimbick Range	Rammam	Rammam-3 / Rammam block	N-27.147522	E-88.087786	40	cum	4,923.00	1,96,920.00
22	Hill	Darjeeling	Dhodrey	Kankibong	KB-3	N -27°02'21.67"	E 088°05'03.76"	35	cum	4,923.00	1,72,305.00
23	Hill	Darjeeling	Teesta Valley	Peshok	Peshok-01(Pshok Khola)	N-27°04'15.02"	E88°25'40."	25	cum	4,923.00	1,23,075.00
24	Hill	Darjeeling	Tonglu	MBJ	LR-8	N-26°59'24.49"	E-88°07'19.58"	50	rmt	1,158.00	57,900.00
25	Hill	Darjeeling	Dhodrey	Kankibong	KB-1	N 27°03'05.77"	E 88°06'15.08"	50	rmt	1,158.00	57,900.00
26	Hill	Darjeeling	Ghoom Simana	Lepchajagat	Gurasedara-4	88.166375E	27.002365N	50	rmt	1,158.00	57,900.00
27	Hill	Darjeeling	Darjeeling	Rishihat	Rishihat - 3	E-88.211865	N-27.019388	50	rmt	1,158.00	57,900.00
28	Hill	Darjeeling	Takdah	Lopchu	Lopchu Block	N- 27° 03'08.22"	E-088°22'43.10"	50	rmt	1,158.00	57,900.00
29	Hill	Darjeeling	Takdah	Lopchu	Lopchu Block	N- 27° 02'43.10"	E-088°23'08.23"	50	rmt	1,158.00	57,900.00
30	Hill	Darjeeling	Takdah	Takdah	Lingding-6	N- 27° 03'05.14"	E-088°21'09.17"	25	rmt	1,158.00	28,950.00
31	Hill	Darjeeling	Teesta Valley	Peshok	Peshok-01	N-27°04'14"	E-88°25'08"	25	rmt	1,158.00	28,950.00
32	Hill	Darjeeling	Teesta Valley	Peshok	Mangwa-01	N-27°04'05"	E-88°25'11"	25	rmt	1,158.00	28,950.00
33	Hill	Darjeeling	Teesta Valley	Peshok	Mangwa-02	N-27°03'31"	E-88°25'24"	25	rmt	1,158.00	28,950.00
34	Hill	Darjeeling	Rimbick Range	Rammam	Sabarkam-1 / Sabarkam block	N-27.172897	E-88.076152	100	cum	7,404.00	7,40,400.00
35	Hill	Darjeeling	Rimbick Range	Sabarkam-1 / Sabarkam block	Rammam	N-27.172897	E-88.076152	100	cum	5,874.00	5,87,400.00
36	Hill	Darjeeling	Dhodrey	KB-1	Kankibong	N-27°03'00.71"	088°06'00.92"	50	cum	5,874.00	2,93,700.00

37	Construction Watcher Hut	Hill	Darjeeling	Rimbick	South Rimbick	South Rimbick-1	N-27°07'2.42"	E-88°05'53.38"	1	No.	10,00,000.00	10,00,000.00
<b>Total :</b>												
<b>Govt. Expenditure ( office exp., data processing, preparation of maps, reports, publicity ) @ 3%</b>												
<b>Contingency @ 3%.</b>												
<b>Establishment Cost @ 8%</b>												
<b>Total Darjeeling Forest Division:</b>												
1	Catch Water Drain	Hill	Darjeeling S.F.	Sukhia Rimbick S.F.	Rimbick	Basbotey	88.08910°	27.08640°	100	rmt	3,730.00	3,73,000.00
2	Sausage wall (Check Dam)	Hill	Darjeeling S.F.	Sukhia Rimbick S.F.	Rimbick	Basbotey	88.090230°	27.08570°	100	cum	5,720.00	5,72,000.00
3	Bamboo Palished with Terrace Planting & Geo- Netting	Hill	Darjeeling S.F.	Sukhia Rimbick S.F.	Rimbick	Basbotey	88.09048°	27.08506°	1460		1,158.00	16,90,680.00
<b>Total :</b>												
<b>Govt. Expenditure (e.g Misc. office Expenses, data processing, preparation of maps, reports, publicity, T.A Bills etc) @ 3%</b>												
<b>Contingencies (eg, Vehicle hire charges, supply of fuel, man-power, supportive activities or SMC works extension works etc) @ 5%</b>												
<b>Establishment cost (Maintenance of Office &amp; staff quarter at Rimbick, Maintenance of SMS, Causeway &amp; engineering structures at the embankment at SMS, desiltation works at SMS) @ 8%</b>												
<b>Total Darjeeling S.F Division (Hill) :</b>												
<b>Grand Total:</b>												
<b>1,83,69,982.80</b>												

**Wildlife Management Plan of Sevoke-Rangpo Railway Project for the year 2024-25**

**HABITAT IMPROVEMENT**

Sl. No.	Particulars of activity	Division	Range	Beat	Location	Block	Latitude	Longitude	Unit	Quantity	Rate (Rs.)	Financial Requirement (Rs.)
1	Grass fodder plantations over 400 hundred hectares including preparatory works and maintenance etc	Darjeeling Wildlife Division	Sukna Range	Mahanadi	Mahanadi		26°48'45.30"	88°23'45.34"	ha	10	100000	10,00,000.00
			West Range	Gulma	Singimari		26°48'29.53"	88°25'32.95"	ha	10	100000	10,00,000.00
2	Bamboo plantation over 400 hectares including preparatory works and maintenance etc	Darjeeling Wildlife Division	Sukna Range	Mahanadi	Mahanadi		26°48'16.23"	88°23'21.85"	ha	10	100000	10,00,000.00
			West Range	Sukna	Sukna II		26°48'18.79"	88°21'24.35"	ha	10	100000	10,00,000.00
3	Tall seedling Plantations	Darjeeling Wildlife Division	Sukna Range	Gulma	Singimari		26°47'51.7"	88°25'40.9"	nos	2000	250	5,00,000.00
			West Range		10th Mile		26°52'14.9"	88°27'38.9"	nos	2000	250	5,00,000.00
			North Range	Torbari	Laltong/Compt. 5		26°50'05.1"	88°27'09"	nos	2000	250	5,00,000.00
			South Range	Geil	Geil -2	2	27°00'49.51"	88°25'25.20"	nos	1000	250	2,50,000.00
4	Removal of weeds and non palatable species to improve the grass lands	Darjeeling Wildlife Division	Sukna Range	Koklong	Kyananuka		26°47'59.80"	88°20'42.70"	ha	15	15000	2,25,000.00
			West Range	Chamta	Chamta		26°47'01.34"	88°21'46.11"	ha	10	15000	1,50,000.00
			North Range	Sukna	Punding		26°48'78.3"	88°21'86.1"	ha	25	15000	3,75,000.00
			South Range	Latapanchar	Upper Ghoramara		26°53'51.1"	88°26'48.5"	ha	5	15000	75,000.00
			North Range	Sevoke	Lower Ghoramara		26°53'22.2"	88°22'07.7"	ha	5	15000	75,000.00
			South Range	Kalijora	Ruyem		26°52'12.76"	88°26'58.39"	ha	10	15000	1,50,000.00
			North Range	7th Mile	Laltong/Compt. 9		26°55'03.25"	88°27'39.69"	ha	5	15000	75,000.00
			South Range	Torbari	Laltong/Compt. 4		26°50'07.69"	88°26'05.57"	ha	20	15000	3,00,000.00
			North Range		9th Mile to Sillavitta Road		26°50'31.4"	88°27'06.84"	ha	5	15000	75,000.00
			North Range		Check Post to Sillavitta Boundary		26°51'32.9"	88°27'48.8"	km	2.5	20000	50,000.00
			North Range		65-66 Pht to 42 High Forest		26°50'46.7"	88°27'17.5"	km	4	20000	80,000.00
			North Range		9th Mile (NH-31) to 11th Mile (NH-31)		26°51'36.9"	88°27'05.1"	km	2.5	20000	50,000.00
			North Range				26°51'15.7"	88°26'53.4"	km	6	20000	1,20,000.00
			North Range				26°50'31.4"	88°27'23.9"	km	6	20000	1,20,000.00
			North Range				26°52'25.5"	88°28'14.5"	km	6	20000	1,20,000.00



5	Creation of Fire lines and maintenance of existing firelines	Darjeeling Wildlife Division	North Range		9th Mile Pipe Line to Nandi Tower		26°50'30.9" 26°52'14.9"	88°27'26.4" 88°27'38.9"	km	2	20000	40,000.00
			North Range		Check Post to Ramitey Dara		26°51'32.9" 26°52'34.3"	88°27'48.8" 88°28'13.0"	km	3	20000	60,000.00
			North Range		Hiley Khola Tower to Railway Line		26°51'04.9" 26°50'37.9"	88°26'20.1" 88°26'27.1"	km	2	20000	40,000.00
			North Range		Bis Paisa to Noon Mati		26°51'31.51" 26°52'38.46"	88°27'49.41" 88°27'13.09"	km	8	20000	1,60,000.00
			North Range		NH-31 Road Side to Water Hole 2 Rato Pairo to Chipley Khola		26°55'06.5" 26°55'08.0"	88°27'68.3" 88°27'27.7"	km	4	20000	80,000.00
			South Range		Comptt-46.7.8 8th Mile Fireline		26°48'38.01" 26°50'30.33"	88°27'41.30" 88°27'48.90"	km	8.5	20000	1,70,000.00
			Jaldhaka Range	Kumani	Kumani		26°59'17" 26°59'05"	88°51'49" 88°51'07"	KM	2.5	20000	50,000.00
				Kumani	Kumani		26°59'41" 27°00'40"	88°51'43" 88°51'28"	KM	2.5	20000	50,000.00
				Kumani	Kumani		26°57'55" 26°59'31"	88°52'07" 88°52'04"	KM	2.5	20000	50,000.00
			Kalimpong Range	Tashiding	Tashiding		27°03'22.71"	88°25'57.75"	KM	2.5	20000	50,000.00
	Kalimpong Range	Tarkhola	Tarkhola		27°6'35.046"	88°28'26.976"	KM	2.5	20000	50,000.00		
	Kalimpong Range	Tarkhola	Tarkhola		27°07'55"	88°30'23"	KM	2.5	20000	50,000.00		
6	Improvement of prey base in the Mahananda Wildlife Sanctuary by supplementing the population form other Protected Areas.	Darjeeling Wildlife Division		Mahananda WLS				LS	LS	LS	10,00,000.00	
			South Range, Sukna, West Range, North Range		Torabari-4		26°50'07.69" 26°49'05.6"	88°27'06.84" 88°23'10.7"	nos	1	20000	2,00,000.00
				Mahanadi Glade		26°47'59.8" 26°50'16.90"	88°20'42.7" 88°24'00"	nos	1	20000	2,00,000.00	
				Viewpoint Glade		26°50'16.90" 26°50'16.90"	88°26'14.15" 88°26'14.15"	nos	1	20000	2,00,000.00	
				Salt Lick 1	Hilley		27°00'35.01"	88°25'31.08"	nos	1	20000	2,00,000.00
			Teesta Valley	Geil	Geil-1		26°44'55.6" 26°44'4.0"	88°31'52.4" 88°37'40.0"	nos	1	20000	2,00,000.00
			Samugarh		Saraswatipur(Digal fapri)		26°47'26.6"	88°39'28.0"	nos	1	20000	2,00,000.00
			Apalchand		AP-3 Compartment		26°56'06.7"	88°44'36.7"	nos	1	20000	2,00,000.00
			Targhera		Mechbasti Forest Village		26°52'14.9" 26°50'07.69"	88°27'38.9" 88°27'06.84"	nos	1	50000	5,00,000.00
			Neora		Burikhola				nos	1	50000	5,00,000.00
7	Development of Glades of average area of one hectare and subsequent maintenance including cleaning, over wood removal, grass planting, weed removal, salt blocks etc	Darjeeling Wildlife Division	North Range	Nandi Tower				nos	1	50000	5,00,000.00	
			South Range	Toribari-4				nos	1	50000	5,00,000.00	

8	Water conservation structures and works. These will include construction of small check dams, gully plugging, causeways, spill ways etc	Division	West Range	Singimari Block		26°47'89.8"	88°25'75.1"	nos	1	500000	5,000,000.00	
			Sarugarah	Adabari	DG-6 Comptt.	26°47'33.1"	88°28'33.5"	nos	1	500000	5,000,000.00	
			Sarugarah	Adabari	Adabari-2 Comptt.	26°48'18.4"	88°30'20.0"	nos	1	500000	5,000,000.00	
			Neora Range	Gorubathan	Gorubathan	26°55'34"	88°40'15"	nos	1	500000	5,000,000.00	
			Chel Range	Mangpong	Mangpong	26°52'49.5"	88°29'37.5"	nos	1	500000	5,000,000.00	
			Kalimpong Range	Nozek	Nozek	26°59'53"	88°26'29"	nos	1	500000	5,000,000.00	
			West	Sukna	Pundling	26°48'51.83"	88°21'48.10"					
			Sukna	Koklong	Panchamai	26°47'37.14"	88°22'3.07"					
			West	Sukna	Pundling	26°48'49.25"	88°21'52.98"	LS	LS			
			West	Sukna	Pundling	26°48'49.23"	88°21'44.58"					1,00,00,000.00
West	Sukna	Pundling	26°48'49.23"	88°21'44.58"								
Sukna	Koklong	Panchamai	26°47'38.49"	88°21'58.94"								
Sukna	Koklong	Panchamai	26°47'40.83"	88°22'0.40"								
					<b>TOTAL :</b>						<b>2,59,00,000.00</b>	
<b>Development and management of Pakhi Bitan Wildlife Sanctuary.</b>												
10	Survey and demarcation of Wildlife Sanctuary	Darjeeling Wildlife Division	Pakhi Bitan Range	Pakhi Bitan Wildlife Sanctuary		26°45'15.9"	88°34'30.3"	LS	LS	LS	15,00,000.00	
											<b>15,00,000.00</b>	
											<b>2,74,00,000.00</b>	

### MAN-ANIMAL CONFLICT MITIGATION

Sl No.	Particulars of activity	Division	Range	Beat	Location	Block	Latitude	Longitude	Unit	Quantity	Rate (Rs.)	Financial Requirement (Rs.)
1	Erection of Elephant proof power fencing in fringe villages, in vulnerable forest boundaries to guide the movement of Elephants and also to reduce the elephant depredation. Each unit will consist of approximately five kms of fence with energiser, batteries, solar plate modules etc.	Kurseong Division	Bagdogra	Bagdogra	Deomoni		26°41'58"	88°15'52"	nos	2	1200000	24,00,000.00
		Baikunthapur Division	Panighatta	Panighatta	Panighatta (Chenga Busty)		26°47'33.47"	88°13'40.02"	nos	2	1200000	24,00,000.00
2	Strengthening of Elephant/ Wildlife squads including equipments, cages, nets, search lights etc for squads/ Mobile patrols in five divisions. Strengthening to continue for ten years.	Baikunthapur Division	Belacoba	Batasivita			26°39'01.3"	088°35'12.4"	nos	1	1200000	12,00,000.00
		Kalimpong Division	Neora	Burikhola			26°56'06.7"	88°44'36.7"	nos	1	1200000	12,00,000.00
		Kurseong Division	Elephant Squad	Elephant Squad	Taipoo		26°45'04"	88°16'33"	LS	1	1200000	12,00,000.00
3	Engagement of Veterinarian for various rescue operations as well as for treatment of injured animals. Two Veterinarians are to be engaged in the region for ten years.	Baikunthapur Division	Belacoba Elephant Squad Range	HQ Beat			26°35'29.4"	088°35'13.0"	LS	1	600000	6,00,000.00
		Darjeeling Wildlife Division	Sukna	Sukna	Sukna				LS	1	1200000	12,00,000.00
3	Engagement of Veterinarian for various rescue operations as well as for treatment of injured animals. Two Veterinarians are to be engaged in the region for ten years.	Darjeeling Wildlife Division	Sukna Wildlife Squad	Sukna					nos	1	600000	6,00,000.00
		Kurseong Division	HQ						nos	1	600000	6,00,000.00

4	Engagement of Labourers for managing human animal conflicts in fringe areas	Kurseong Division Baikunthapur Division	Head Quarter								LS	LS	LS	3,00,000.00
		Darjeeling Division	Head Quarter								LS	LS	LS	7,00,000.00
		Darjeeling Division	All Range	All Beats							LS	2	400000	8,00,000.00
		Baikunthapur Division	All Range	All Beats							LS	2	400000	8,00,000.00
5	Operational expenses of Patrolling vehicles, Pick up trucks and other vehicles including fuel, spares, servicing, etc	Darjeeling Wildlife Division	All Range	All Beats							LS	2	400000	8,00,000.00
		Kurseong Division	All Range	All Beats							LS	2	400000	8,00,000.00
		Kalimpong Division	All Range	All Beats							LS	2	400000	8,00,000.00
		Darjeeling Division	All Range	All Beats							LS	1	170000	1,70,000.00
		Darjeeling Wildlife Division	All Range	All Beats							LS	1	170000	1,70,000.00
6	Hiring of Drivers, helpers etc used in rescue and anti depredation squads	Kurseong Division	All Range	All Beats							LS	1	170000	1,70,000.00
		Kalimpong Division	All Range	All Beats							LS	1	170000	1,70,000.00
		Baikunthapur Division	All Range	All Beats							LS	1	170000	1,70,000.00
		Darjeeling Division	Head Quarter								LS	1	500000	5,00,000.00
		Darjeeling Wildlife Division	Head Quarter								LS	1	500000	5,00,000.00
7	Patrolling gears for staff including rain coats, boots, search lights etc	Kurseong Division	Head Quarter								LS	1	500000	5,00,000.00
		Kalimpong Division	Head Quarter								LS	1	500000	5,00,000.00
		Baikunthapur Division	Head Quarter								LS	1	500000	5,00,000.00
		Darjeeling Wildlife Division	Head Quarter		All Ranges of Mahananda Wildlife Sanctuary						LS	LS	LS	9,00,000.00
8	Signboards etc for speed restriction, awareness messages, 3D painting on National Highways etc	Darjeeling Division	AFR	AFR HQ	NH-55						LS	LS	LS	2,00,000.00
		Darjeeling Division	AFR	AFR HQ	Ghoom to Rimbiok Road						LS	LS	LS	1,00,000.00
		Darjeeling Division	AFR	AFR HQ	6th Mile to Takdah						LS	LS	LS	1,00,000.00
		Darjeeling Division	AFR	AFR HQ	NH-10						LS	LS	LS	3,00,000.00
		Darjeeling Division	Head Quarter								LS	LS	LS	2,00,000.00

9	Cost of Wildlife Rescue Operations in the conflict areas	Baikunthapur Division	Belacoba	Mantadari				26°41'094"	088°33'504"	LS	LS	LS	2,00,000.00
		Darjeeling Wildlife Division	Head Quarter							LS	LS	LS	2,00,000.00
		Kurseong Division	Head Quarter							LS	LS	LS	2,00,000.00
		Kalimpong Division	Head Quarter							LS	LS	LS	2,00,000.00
		Darjeeling Wildlife Division								LS	LS	LS	5,00,000.00
		Darjeeling Division								LS	LS	LS	5,00,000.00
10	Securing corridors by formation of voluntary squads, voluntary groups, power fencing, and other similar works	Kurseong Division								LS	LS	LS	5,00,000.00
		Kalimpong Division								LS	LS	LS	5,00,000.00
		Baikunthapur Division								LS	LS	LS	5,00,000.00
11	Engagement of labourers for keeping the railway tracks passing through the area free of food, garbage etc to prevent collision with running trains	Darjeeling Wildlife Division	AWLW Office							LS	LS	LS	6,60,000.00
									<b>GRAND TOTAL :</b>				<b>2,55,10,000.00</b>

**PROTECTION OF FORESTS & WILDLIFE**

Sl. No.	Particulars of activity	Division	Range	Beat	Location	Block	Latitude	Longitude	Unit	Quantity	Rate (Rs.)	Financial Requirement (Rs.)
1	Erection of E-eye system for monitoring of Wildlife on tracks and also for monitoring of Elephant herds, unauthorised entry in forest and wildlife areas. Two systems will be erected one in Mahanada and another in Kurseong division.	Darjeeling Wildlife Division			Mahananda WLS				nos	1	22500000	2,25,00,000.00
2	Construction of Protection watch towers for arrangement of staff halting etc for better protection of Forest and Wildlife at vantage locations inside forest.	Kurseong Division Baikunthapur Division Kalimpong Division	Panighatta Belacoba Chel	Kolbari Gourikone Mongpong	Surajbar		26°43'07.67" 26°43'037" 27°08.69"	88°11'04.05" 88°35'231" 88°51'37.39"	nos	1 1 1	1200000 1200000 1200000	12,00,000.00 12,00,000.00 12,00,000.00
3	Construction of Check Posts with barracks etc for guarding the forest and wildlife on roads laid for laying of tunnels etc for the project	Darjeeling Division Kalimpong Division	Teesta Valley Kalimpong	Peshok, Reyang Rongpo	Peshok, Reyang Reyang -5		27°44.90" 26°59'5.14" 27°10'10.164"	88°25'29.05" 88°25'0.84" 88°31'34.9068"	Nos	1 1	50000 50000	5,00,000.00 5,00,000.00

4	Construction of Check Posts with barracks etc for guarding the forest and wildlife on NH in Kurseong Division.	Kurseong Division	Bagdogra (Ghoshpukur)	Bagdogra	Ghoshpukur		26°38'39"	88°22'27"	nos	1	200000	20,00,000.00
5	Engagement of protection watchers for watch towers and check posts for round the clock patrolling in the areas	Darjeeling Division	Teesta Valley	Peshoke	Peshok-1 and Reyang-5				LS	1	200000	2,00,000.00
		Kurseong Division							LS	1	400000	4,00,000.00
5		Darjeeling Wildlife Division							LS	1	400000	4,00,000.00
		Kalimpong Division	Noam Range	Noam	Noam		26°55'28.9"	88°37'38.9"	LS	1	200000	2,00,000.00
5		Kalimpong Division	Pankhasari Range	Damsang	Damsang		27°07'04.94" to 27°08'24.417"	88°35'10.978" to 88°34'42.298"	LS	1	200000	2,00,000.00
			Jaldhaka Range	Khumani	Khumani		26°59'32" to 27°00'37"	88°50'54" to 88°51'03"	LS	1	200000	2,00,000.00
6	Provisioning of Arms and ammunition for forest protection and management of Conflict.	Darjeeling Wildlife Division	Head quarter		All Ranges of Mahananda Wildlife Sanctuary				LS	1	300000	3,00,000.00
		Kurseong Division	Head quarter				26°53'04"	88°17'07"	LS	1	300000	3,00,000.00
6		Baikunthapur Division	Head quarter				26°42'41"	088°26'22"	LS	1	300000	3,00,000.00
			Darjeeling	Ghoom, Bhanjani, Rishihat, Chataidhura	Required for Range	Bhanjani-5 Rishihat-2 Durbin-1	27°00'30.2" 27°00'27.8" 27°02'09.92"	88°12'59.5" 88°12'58.5" 88°25'58.7"	Set	2	100000	2,00,000.00
6		Baikunthapur Division	Takdah	Takdah, Lopchu	Takdah Range		27°02'12"	88°21'12"	Set	2	100000	2,00,000.00
			Teesta Valley	Peshok, Reyang Geil	Teesta valley range	Mangwa-1 Reang-4	27°35'29.7" 26°59'40.06" 26°59'40.87"	88°25'22.56" 88°25'38.25" 88°25'35.47"	Set	1	100000	1,00,000.00
7	Protection from Forest Fire including equipment	Darjeeling Division	Dhotrey	Dhorey, Selimbong, Dilpa, Palmojuwa	All Beat Dhotrey Range	Selimbong-1 NR-5 Palmajua- KB-10 KB-3, RL-5	27°03'00.48" 27°04'12.95" 27°04'57.43" 27°05'14.34"	88°06'48.03" 88°05'26.44" 88°07'53.21" 88°04'27.09"	Set	1	100000	1,00,000.00
			Ghoom Simana	Sukhiapokhari, Pokhriabong, Lepchajagat, Rongbong	All Beat	Sukhiapokhari-1 Lepchajagat-1 Rangbhang-3 Pokhriabong-2	26°99'16.94" 26°58'56.87" 26°57'78.97" 27°00'39.51"	88°16'86.36" 88°09'42.72" 88°09'42.72" 88°12'00.50"	Set	2	100000	2,00,000.00
7		Kalimpong Division	Chel Range	Chukhim	Chukhim		26°55'52.7"	88°33'11.8"	set	2	100000	2,00,000.00
			Jaldhaka	Kumani	Kumani		26°59'05"	88°51'02"	set	2	100000	2,00,000.00
7		Kalimpong Division	Kalimpong Range	Nozek	Nozek		26°59'53"	88°26'29"	set	2	100000	2,00,000.00



2	Establishment of WCP Cell in CCF Wildlife Office for implementation of Wildlife Conservation Plan including cost of initial office equipment, furnishing of sitting space, filing cabinets, software, IT systems, personnel cost, operational cost of printers, equipment, hardware,	Chief Conservator of Forests, Wildlife North											LS	LS	LS	45,00,000.00
3	Establishment charges for the WCP Cell for plan implementation period. The professional manpower will include Field Biologist, Engineer, Technical assistants, Personal assistant & Steno, Data Entry operators and Office assistants etc.	Chief Conservator of Forests, Wildlife North											LS	LS	LS	45,00,000.00
4	Establishment charges for the WCP Cell for plan implementation period. Hiring charges of 1 (one) no. Consulting Engineer for 12 months.	Chief Conservator of Forests, Wildlife North	Head Quarter										month	12	30000	3,60,000.00
5	Conveyance charges for 1 (one) no. Consulting Engineer	Chief Conservator of Forests, Wildlife North	Head Quarter										month	12	5000	60,000.00
6	Consultancy and Professional services including engineering, legal, environmental, investigation, training, usage of modern technology etc	Chief Conservator of Forests, Wildlife North											LS	LS	LS	40,00,000.00
7	Engagement of labourers and researchers for monitoring of elephants near tracks	Chief Conservator of Forests, Wildlife North											LS	LS	LS	10,00,000.00
8	Organization of Crime Conferences, meeting with other departments, law enforcement agencies etc	Chief Conservator of Forests, Wildlife North											nos	3	300000	9,00,000.00
9	Publicity and awareness generation materials, reports printing, publications etc	Chief Conservator of Forests, Wildlife North											LS	LS	LS	5,00,000.00
																<b>GRAND TOTAL :</b> 2,08,20,000.00

**COMMUNITY DEVELOPMENT**

Sl. No.	Particulars of activity	Division	Range	Beat	Location	Block	Latitude	Longitude	Unit	Quantity	Rate (Rs.)	Financial Requirement (Rs.)
---------	-------------------------	----------	-------	------	----------	-------	----------	-----------	------	----------	------------	-----------------------------

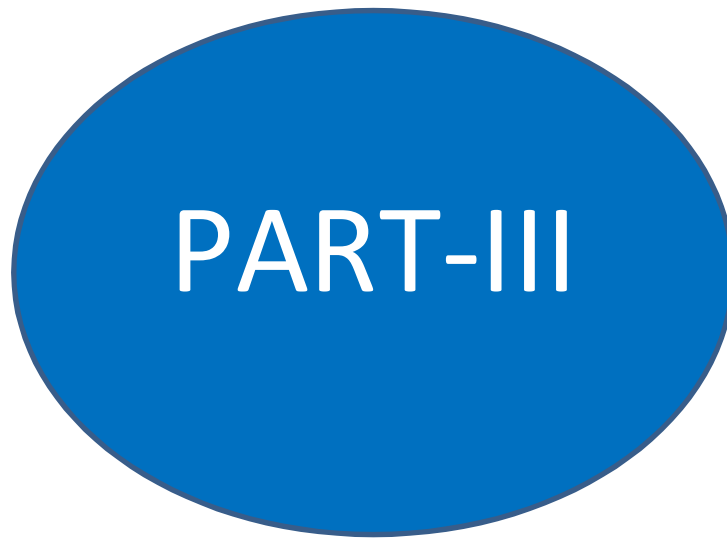
1	Skill development trainings for JFMC and fringe villagers. The trainings and support will continue for ten years	Kurseong Division	Tukrihajhar (Poultry rearing)	Tukrihajhar	Tukrihajhar	26°40'13.53"	88°11'36.78"	LS	1	LS	5,00,000.00
2	Apiary/Poultry/Piggery/Goatery/ Orchid Cultivation/ Mushroom cultivation etc for five years in different JFMC areas	Darjeeling Division	Teesta Valley	Reyang, Geil, Peshok	Rambi, Deorali, Reyang, Peshok, Baramangwa, Mongwa, Tarzom, Kamjore	27°35'2.76"	88°25'22.32"	L.S.	0.125	25000000	31,25,000.00
		Kurseong Division Baikunthapur Division	Tukrihajhar (Poultry rearing) Belacoba	Tukrihajhar Gourikone	Tukrihajhar	26°40'13.53"	88°11'36.78"	L.S.	0.04	25000000	10,00,000.00
3	Provisioning of Drinking Water facilities	Darjeeling Division	Teesta Valley	Peshok	Peshok-2, Mangwa-2,3,	26°38'57.5"	88°23'74.36"	L.S.	0.02	25000000	5,00,000.00
		Darjeeling Division	All Ranges	All Beat	All JFMC area in Range Lable	27°35'2.97" 26°59'40.06" 26°59'40.87"	88°25'22.56" 88°25'38.25" 88°25'35.47"	Nos	2	LS	2,00,000.00
4	Organization of Awareness camps	Darjeeling Division	All Ranges	All Beat	All JFMC area in Range Lable			nos	1	200000	2,00,000.00
		Kurseong Division	All Ranges	All Beat	All JFMC area in Range Lable			nos	1	200000	2,00,000.00
		Kalimpong Division	All Ranges	All Beat	All JFMC area in Range Lable			nos	1	200000	2,00,000.00
		Baikunthapur Division	All Ranges	All Beat	All JFMC area in Range Lable			nos	1	200000	2,00,000.00
										<b>GRAND TOTAL :</b>	<b>61,25,000.00</b>

**CAPACITY BUILDING**

Sl. No.	Particulars of activity	Division	Range	Beat	Location	Block	Latitude	Longitude	Unit	Quantity	Rate (Rs.)	Financial Requirement (Rs.)
1	Training for staff in various skills related to Forest protection, Wildlife management etc. Trainings will be conducted every year for ten years.	Darjeeling Wildlife Division	SUKNA	All Beat					nos	2	500000	10,00,000.00
2	Support staff for division offices in implementation	Darjeeling Division	All Ranges	All Beat	From All Ranges & their respective Beats				nos	1	300000	3,00,000.00
		Darjeeling Wildlife Division	All Ranges	All Beat	From All Ranges & their respective Beats				nos	1	300000	3,00,000.00
		Kurseong Division	All Ranges	All Beat	From All Ranges & their respective Beats				nos	1	300000	3,00,000.00
		Kalimpong Division	All Ranges	All Beat	From All Ranges & their respective Beats				nos	1	300000	3,00,000.00
		Baikunthapur Division	All Ranges	All Beat	From All Ranges & their respective Beats				nos	1	300000	3,00,000.00



3	Organization of Workshops, Seminars etc on different aspects of Forestry and Wildlife	Chief Conservator of Forests, Wildlife North	Head Quarter									Nos	3.75	200000	7,50,000.00	
												<b>GRAND TOTAL :</b>			<b>32,50,000.00</b>	
<b>INFRASTRUCTURE DEVELOPMENT</b>																
<b>Sl No.</b>	<b>Particulars of activity</b>	<b>Division</b>	<b>Range</b>	<b>Beat</b>	<b>Location</b>	<b>Block</b>	<b>Latitude</b>	<b>Longitude</b>	<b>Unit</b>	<b>Quantity</b>	<b>Rate (Rs.)</b>	<b>Financial Requirement (Rs.)</b>				
1	Administrative building for Mahananda WLS. It will include office of Asst Wildlife Warden, Mahananda WLS, Range Officers, GIS Cell, Control room of e-Eye etc	Darjeeling Wildlife Division	AWLW Office, Sukna		AWLW Office, Sukna, Mahananda WLS		26°47'45.9"	88°21'48"	nos	1	300000000	3,00,00,000.00				
								<b>GRAND TOTAL :</b>				<b>3,00,00,000.00</b>				
												<b>14,74,95,000.00</b>				



**Activities to be undertaken from Net Present Value and Interest Component**

**Advance works under NPV for the year 2024-25**

SL NO	Circle	Division	Range	Beat	Mouza/Block/C omptt	Latitude	Longitude	Quantum of Work	Unit	Unit rate (Rs.)	Total financial Requirement (Rs.)
1	North-West	Siliguri SF	Central	Dabgram Central Nursery Dabgram Beat	Mouza Dabgram Block Rajganj	N26°42'33.54"	E88°28'05.28"	10	Ha.	17,000.00	1,70,000.00
2	North-West	Raiganj	AFR	AFR	Kamajora	N25°39'07.5"	E88°08'39.7"	5	Ha.	17,000.00	85,000.00
3	South-East	Burdwan	Panagarh	Kasba	Kenduatikuri	N23°20'12.3"	E87°31'35.2"	5	Ha.	10,900.00	54,500.00
4	South-East	Burdwan	Durgapur	Arrah	Arrah	N23° 31'38.5"	E087° 23' 10.6"	5	Ha.	10,900.00	54,500.00
5	South-East	Burdwan	Guskara	Ausgram	Alefagar	N23° 31' 53.6"	E87° 37' 30.9"	5	Ha.	10,900.00	54,500.00
6	South-East	Birbhum	Rajnagar	Chandrapur	Chandrapur	N 23°55'1.54"	E 87°23'31.24"	1.5	Ha.	10,900.00	1,63,500.00
7	South-East	Durgaapur	Ukhra	Fuljhore	Fuljhore/107	23°31'53.9"	87°20'39.4"	10	Ha.	10,900.00	1,09,000.00
8	South-West	Purulia	Jhaida	Khamar	Khamar/Jhaida-I	N23°17'48.30"	E085°58'10.69"	15	Ha.	10,900.00	1,63,500.00
9	South-West	Purulia	Joypur	Talmu	hirkamu, Plot-113	N 23.50408°	E086.04874°	6	Ha.	10,900.00	65,400.00
10	South-West	Purulia	Joypur	Bangidiri	Patamjuri, Plot-1253	N 23.518640°	E086.121451°	4.5	Ha.	10,900.00	49,050.00
11	South-West	Purulia	Joypur	Joypur	Gunja, Plot-2626	N-23°25'13.454"	E-086°13'32.517"	4	Ha.	10,900.00	43,600.00
12	South-West	Purulia	Kotshila	NOWAHAT U	CHITMU	N 23° 29'03.93"	E 86°04'48.07"	10	Ha.	10,900.00	1,09,000.00
13	South-West	Kangsabati North	Kashipur	Kashipur	Range HQ	N-23°26'09.4"	E-086°40'46.8"	20	Ha.	10,900.00	2,18,000.00
14	South-West	Kangsabati South	Manbazar-1	Kenda	Mouza- Kenda JL No.- 17 Plot No.- 1628	23.185259	86.523104	10	Ha.	10,900.00	1,09,000.00
15	South-West	Kangsabati South	Jamuna	Kuilapal	Kuilapal/59	22.8292	86.627568	5	Ha.	10,900.00	54,500.00
16	Northern	Jalpaiguri	Diana	Carron	Carron	26°88'08.5"	88°07'30'56.9"	10	Ha.	17,000.00	1,70,000.00
17	Northern	Baikunthapur	Ambari	Range HQ	Range HQ	26° 38' 33.32"	88° 30' 25"	8	Ha.	17,000.00	1,36,000.00
18	Northern	Baikunthapur	Dabgram	Dabgram	Dabgram 13	26° 42' 30"	88° 28' 08"	7	Ha.	17,000.00	1,19,000.00
19	Northern	Cooch Behar	Cooch Behar - I	Nagurhat	Choto Salbari	26°23'56.44"N	89°41'36.06"E	5	Ha.	17,000.00	<b>85,000.00</b>
20	Central	Bankura North	Radhanagar	Radhanagar	Antara	N- 23°10'15.4"	E- 87°17'03.1"	12	Ha.	10,900.00	1,30,800.00
21	Central	Bankura North	Beliatore	Beliatore	Beliatore	23°19'16.70"N	87°12'45.63"E	15	Ha.	10,900.00	1,63,500.00

SL NO	Circle	Division	Range	Beat	Mouza/Block/Comptt	Latitude	Longitude	Quantum of Work	Unit	Unit rate (Rs.)	Total financial Requirement (Rs.)
22	Central	Bankura South	Motgoda	Motgoda-I	Motgoda Central Nursery	N 22°46'34.20"	E 86°53'59.75"	13	Ha.	10,900.00	1,41,700.00
23	Western	Medinipur	Arabari	Gopalbandh	Jorakeudi	22°37'23"N,	87°21'37"E	30	Ha.	10,900.00	3,27,000.00
24	Western	Medinipur	Godapiasal	Karamsole	Kotalkuli - 326	22°36'12.81"-N	87°16'5.09"-E	20	Ha.	10,900.00	2,18,000.00
25	Western	Medinipur	Godapiasal	Karamsole	Parasia - 284	22°35'40.3"-N	87°14'47.0"-E	10	Ha.	10,900.00	1,09,000.00
<b>Grand Total</b>								<b>259.5</b>			<b>31,03,050.00</b>

1st year maintenance of plantations under NPV for the year 2024-25											
SL NO	Circle	Division	Range	Beat	Mouza/Block/C omptt	Latitude	Longitude	Quantu m of Work	Unit	Unit rate (Rs.)	Total financial Requirement (Rs.)
1	North-West	Raiganj	Raiganj	Hemtabad	Baharail	N25°44'05.2"	E88°17'34.2"	10	Ha	27,000.00	2,70,000.00
2	North-West	Malda	Gazole	Singhabad	Balisimla	N 25°0'34"	E 88°24'53"	2	Ha	27,000.00	54,000.00
3	South-East	Burdwan	Guskara	Ausgram	Alefnagar JFMC (Warispur Kasba (Kenduatikuri/ Narayanpur)	N23° 31' 59.0"	E 87° 38' 12.0"	5	Ha	26,000.00	1,30,000.00
4	South-East	Burdwan	Panagarh	Kasba		N23° 20' 12.8616"	E87° 31' 34.1628"	5	Ha	26,000.00	1,30,000.00
5	South-East	Birbhum	Rajnagar	Aligarh	Gobindachak	N 23°59'35.27"	E 87°19'57.63"	5	Ha	26,000.00	1,30,000.00
6	South-East	Birbhum	Dubrajpur	Bakreswar	Ghat Gopalpur	N 23°51'47.00"	E 87°21'10.00"	5	Ha	26,000.00	1,30,000.00
7	South-East	Durgapur	Ukhra	Kantaberia	Benebandhi/11	23°40'16.5"	87°19'36.0"	5	Ha	26,000.00	1,30,000.00
8	South-East	Durgapur	Ukhra	Kantaberia	Madhaiganj/24	23°38'55"	87°20'58"	5	Ha	26,000.00	1,30,000.00
9	South-West	Purulia	Balarampur	Balarampur	Suridih Mouza	N23°05'24.90"	E086°12'09.04"	5.4	Ha	26,000.00	1,40,400.00
10	South-West	Purulia	Kotshila	MURGUMA NOWAHAT U	JAHARHATU	N 23°20'06.41"	E 86°02'43.59"	25	Ha	26,000.00	6,50,000.00
11	South-West	Purulia	Kotshila		POGRO	N 23°26'27.31"	E 86°04'15.95"	5	Ha	26,000.00	1,30,000.00
12	South-West	Kangsabati North	Hura	Rakab	Kudlung-52, plot No.	N- 23°15'42.8"	E- 86°28'45.6"	20	Ha	26,000.00	5,20,000.00
13	South-West	Kangsabati North	Hura	Keshargarh	Karandhi-64, plot No. 2206	N- 23° 1'31.6"	E- 86°35'36.4"	18	Ha	26,000.00	4,68,000.00
14	South-West	Kangsabati North	Raghunathpur	Raghunathpur-	Bamarrah	23°37'06.48"	86°34'53.83"	5	Ha	26,000.00	1,30,000.00
15	South-West	Kangsabati North	Puncha	Panipathar	Shyamdih	23.236185"	86.501535	7	Ha	26,000.00	1,82,000.00
16	South-West	Kangsabati South	Barabazar	Bamundiha	Arabaid	23 07'14"	86 22'47"	5	Ha	26,000.00	1,30,000.00
17	South-West	Kangsabati South	Barabazar	Sindri	Bhalukdih	23 00'35"	86 29'48"	5	Ha	26,000.00	1,30,000.00
18	South-West	Kangsabati South	Manbazar-II	Kumari	Bhutadih	23°1'30"	86°35'14"	5	Ha	26,000.00	1,30,000.00
19	South-West	Kangsabati South	Bandwan-I	Bandwan	Chotoparashiya/ 7	22°55'55"	86°30'26"	5	Ha	26,000.00	1,30,000.00
20	South-West	Kangsabati South	Barabazar	Sindri	Siromonipur	23 05'25"	86 28'02"	7	Ha	26,000.00	1,82,000.00
21	South-West	Kangsabati South	Bandwan-II	Latapara	Satara/129	22.720034	86.51434	3	Ha	26,000.00	78,000.00
22	South-West	Kangsabati South	Jamuna	Kuilalpal	Sirugaru	22°49'08.52"	86°34'09.72"	10	Ha	26,000.00	2,60,000.00

SL NO	Circle	Division	Range	Beat	Mouza/Block/Compt	Latitude	Longitude	Quantum of Work	Unit	Unit rate (Rs.)	Total financial Requirement (Rs.)	
23	South-West	Extension Forestry	Purulia EF	---	SUKLARA - JI No. 208	N 23° 12' 52.53"	E 086° 20' 44.74"	4	Ha	26,000.00	1,04,000.00	
24	South-West	Extension Forestry	Purulia EF	---	BHATDIH - JI No. 46 Khairibahal - JL	N 23° 30' 14.67"	E 086° 24' 32.37"	26	Ha	26,000.00	6,76,000.00	
25	South-West	Extension Forestry	Purulia EF	---	No. 98	N 23° 26' 10.99"	E 086° 25' 26.48"	10	Ha	26,000.00	2,60,000.00	
26	Northern	Jalpaiguri	Moraghat	Khutimari	CMG - 10	26°45'11.30"	89°0.30'34"	5	Ha	27,000.00	1,35,000.00	
27	Central	Bankura North	Radhanagar	Radhanagar	Bankati / Radhanagar	N- 23°09'48.82"	E- 87°18'41.57"	10	Ha	26,000.00	2,60,000.00	
28	Central	Bankura South	Simlapal	Simlapal	Jamirdiha	N 22° 56' 14.5"	E 87° 07' 52.1"	10	Ha	26,000.00	2,60,000.00	
<b>Grand Total</b>											<b>60,59,400.00</b>	
									<b>232.4</b>			

**Maintenance of 2 years old seedlings for Avenue/Strip Plantation in non-forest areas for 2024-25**

Sl No	Circle	Division	Range	Beat	Mouza	Latitude	Longitude	Unit	Quantity	Rate (Rs.)	Total Financial Requirement (Rs.)
1	Western	Purba Medinipur	Contai	Junput	Baliarpur, Purusattampur, Panyapiya	21 43'0.2028"N	87 44'55.9212"E	Km	15	16,000.00	2,40,000.00
2	Western	Purba Medinipur	Bajkul	HQ	Kasharia, Kunjapur	21 52'50.36"N	87 56'32.78"E	Km	5	16,000.00	80,000.00
3	Western	Kharagpur	Hijli	Hijli	Rangamatia	22.285422°	87.311098°	Km	3	16,000.00	48,000.00
4	Western	Kharagpur	Hijli	Hijli	Nachna	22.275753°	87.319545°	Km	5	16,000.00	80,000.00
5	Western	Kharagpur	Hijli	Hijli	Brikobhanapur	22.265539°	87.334477°	Km	2	16,000.00	32,000.00
6	South-East	Burdwan	Burdwan	Burdwan	Bhandardihi	23'02'28.39"N	88°02'19.74"E	Km	5	16,000.00	80,000.00
7	South-East	Burdwan	Burdwan	Burdwan	Kastokurumba	23'19'04.07"N	88'02'05.08"E	Km	5	16,000.00	80,000.00
8	South-East	Burdwan	Katwa	Ketugram	Murundi/87 Balutra/96 Gangatikuri/95	23'42'30.06"N	88°06'06.19"E	Km	10	16,000.00	1,60,000.00
9	South-East	Birbhum	Dubrajpur	Khairasole	Kankartala	N 23°47'42"	E 87°11'18"	Km	6	16,000.00	96,000.00
10	South-East	Birbhum	Rampurhat	Kastogora	Hosthikonda	N 24°07'54"	E 87°41'10"	Km	2	16,000.00	32,000.00
11	South-East	Birbhum	Rampurhat	Kastogora	Purandarapur	N 24°08'59"	E 87°40'30"	Km	2	16,000.00	32,000.00
12	South-East	Durgapur	Ukhara	Fuljhore	Fuljhore	N 23 31'53.7"	E 87 20'38.36"	Km	10	16,000.00	1,60,000.00
13	North-West	Siliguri SF	Central SF	Shikarpur SF	Sannyasikata	26 33'28.8"	88 26'17.7"	Km	3	16,000.00	48,000.00
14	North-West	Siliguri SF	Gairkata SF	Dhupguri SF	Uttar Angapara	26 39' 34.4"	89 01'46.6"	Km	2.5	16,000.00	40,000.00
15	North-West	Siliguri SF	Malbazar SF	Malbazar SF	Batabari	26 50'33.8"	88 48'07.0"	Km	1.5	16,000.00	24,000.00
16	North-West	Siliguri SF	Malbazar SF	Malbazar SF	Tilabari	26 48'17.1"	88 47'44.5"	Km	1	16,000.00	16,000.00
17	North-West	Siliguri SF	Eastern Terai SF	Naxalbari SF	Shingjhora	26 33'27.5"	88 10'20.5"	Km	2	16,000.00	32,000.00
18	North-West	Jaipalguri SF	Mainaguri	Jaipesh	U.Bhuskadanga	26 31'9.33"	88 51'5.29"	Km	10	16,000.00	1,60,000.00
19	North-West	Raiganj	Chopra	Goalpokher-I	Gaisal	26.10'35.3"	88.05'11.3"	Km	10	16,000.00	1,60,000.00
20	North-West	Raiganj	Karandighi	Kanki	Basatpur	26.0'029"	87.8'699"	Km	5	16,000.00	80,000.00
21	North-West	Raiganj	Raiganj	Itahar	Kasba, Sarishatuli	25.28'2468"	88.13'7055"	Km	8	16,000.00	1,28,000.00

SI No	Circle	Division	Range	Beat	Mouza	Latitude	Longitude	Unit	Quantity	Rate (Rs.)	Total Financial Requirement (Rs.)
22	North-West	Raiganj	Kushmondi	Buniadpur	Sahidpur	25.22'44.5"	88.15'44.2"	Km	7	16,000.00	1,12,000.00
23	North-West	Malda	Gazole	Jamalpur	Kumarpur Madipukur	N 25.09'14"	E 88.22'26"	Km	10	16,000.00	1,60,000.00
24	SBR	Nadia-Murshidabad	Raghunathganj	Bagdabra	Ghasania	N 24.75'03.34"	E 87.88'10.77"	Km	10	16,000.00	1,60,000.00
25	SBR	Nadia-Murshidabad	Tehatta	Karimpur	Hare Krishnapur	N 24.04'68.01"	E 88.68'12.26"	Km	8	16,000.00	1,28,000.00
26	SBR	North 24 Parganas	Barrackpore S.F.	Barrackpore 1	Rafipur	N 22.82'20"	E 88.51'14"	Km	2	16,000.00	32,000.00
27	SBR	North 24 Parganas	Barrackpore S.F.	Barrackpore 1	Pancha Gachia	N 22.83'00"	E 88.49'21"	Km	2	16,000.00	32,000.00
28	SBR	North 24 Parganas	Barrackpore S.F.	Barrackpore 1	Padmalavapur	N 22.83'44"	E 88.48'05"	Km	2	16,000.00	32,000.00
29	SBR	North 24 Parganas	Barrackpore S.F.	Barrackpore 1	Hekampur	N 22.84'58"	E 88.46'86"	Km	2	16,000.00	32,000.00
30	SBR	North 24 Parganas	Barrackpore S.F.	Barrackpore 1	Panpur Keutia	N 22.84'93"	E 88.44'77"	Km	2	16,000.00	32,000.00
31	SBR	South 24 Parganas	Raidighi	Nolgora	Baikunthapur	N-21°53'56.10" E-88°32'21.07"	N-21°53'39.68" E-88°32'39.91"	Km	2.5	16,000.00	40,000.00
32	SBR	South 24 Parganas	Raidighi	Nolgora	Baikunthapur	N-21°52'41.25" E-88°32'15.29"	N-21°52'35.15" E-88°32'32.54"	Km	2.5	16,000.00	40,000.00
33	SBR	South 24 Parganas	Baruipur	Piyali	Tentulberia	N-22°16'48.82" E-88°61'30.84"	N-22°16'48.13" E-88°61'31.15"	Km	3	16,000.00	48,000.00
34	SBR	South 24 Parganas	Baruipur	Piyali	Kirtonkhola	N-22°11'24.09" E-88°35'17.28"	N-22°11'37.82" E-88°35'50.12"	Km	2	16,000.00	32,000.00
<b>Grand Total</b>									<b>168</b>	<b>-</b>	<b>26,88,000.00</b>



**Multiple Shoot Cutting for the year 2024-25**

SL NO	Circle	Division	Range	Beat	Mouza/Block/Compt	Latitude	Longitude	Quantum of Work	Unit	Unit rate (Rs.)	Total financial Requirement (Rs.)
1	South-East	Burdwan	Panagarh	Aduria	Majuria	N23°33'15.3"	E87°29'52.7"	10	Ha.	29,500.00	2,95,000.00
2	South-East	Burdwan	Durgapur	Basudha	Bistupur	N23°34'52.30"	E87°27'57.20"	10	Ha.	29,500.00	2,95,000.00
3	South-East	Burdwan	Guskara	Ausgram	Borochara	N23° 31' 11.2"	E87° 35' 29.0"	10	Ha.	29,500.00	2,95,000.00
4	South-East	Birbhum	Md. Bazar	Mallarpur	Chandpur	N 24°05'30.05"	E 87°65'05.45"	5	Ha.	29,500.00	1,47,500.00
5	South-East	Birbhum	Rajnagar	Chandrapur	Kanaipur	N 23°54'20.05"	E 87°23'56.42"	5	Ha.	29,500.00	1,47,500.00
6	South-East	Birbhum	Dubrajpur	Khairasole	Chalumbibar	N 23°81'92.01"	E 87°26'64.07"	10	Ha.	29,500.00	2,95,000.00
7	South-West	Purulia	Arsha	Sirkabad	Bhuda	N 23.243028°	E 86.187810°	10	Ha.	29,500.00	2,95,000.00
8	South-West	Purulia	Ajodhya	Ajodhya	Kalijharna	23.1873489	86.1869968	15	Ha.	29,500.00	4,42,500.00
9	South-West	Purulia	Mattha	Pardih	Chirugora	23°07'21"	086°08'05"	20	Ha.	29,500.00	5,90,000.00
10	South-West	Purulia	Jhalda	Khamar	Khaamr/ Jhalda-I	N23° 17.570"	E085° 59.374"	10	Ha.	29,500.00	2,95,000.00
11	South-West	Purulia	Baghumundi	Baghumundi	Baghumundi	N 23.191684	E 86.052476	10	Ha.	29,500.00	2,95,000.00
12	South-West	Purulia	Kotshila	MURGUMA	SUPURDIH	N 23°19'34.36"	E 86°02'56.61"	10	Ha.	29,500.00	2,95,000.00
13	South-West	Kangsabati North	Raghunathpur	Neturia	Garpanchakot	23°36'32.34"	086°46'13.93"	15	Ha.	29,500.00	4,42,500.00
14	South-West	Kangsabati North	Raghunathpur	Neturia	Radhamadhabpur	23°37'13.54"	086°47'06.50"	10	Ha.	29,500.00	2,95,000.00
15	South-West	Kangsabati South	Jamuna	Kulapal	Sirugaru	22°49'49.15"	86°33'45.26"	5	Ha.	29,500.00	1,47,500.00
16	South-West	Kangsabati South	Jamuna	Nanna	Harada	22°47'37.03"	86°35'22.00"	5	Ha.	29,500.00	1,47,500.00
17	South-West	Kangsabati South	Jamuna	Dhadka	Digha	22°47.101	086°30.733	5	Ha.	29,500.00	1,47,500.00
18	South-West	Kangsabati South	Bandwan-I	Pargora	Sirka	22°50'23"	86°26'43"	5	Ha.	29,500.00	1,47,500.00
19	South-West	Kangsabati South	Bandwan-I	Pargora	Kuriapara	22°50'35"	86°28'22"	5	Ha.	29,500.00	1,47,500.00
20	South-West	Kangsabati South	Manbazar-I	Sindurpur	Mouza-Hullung, JL No.-29, Plot-263	23.09662	86.558667	5	Ha.	29,500.00	1,47,500.00
21	South-West	Kangsabati South	Barabazar	Barabazar	Kutra	23 01'49"	86 26'46"	5	Ha.	29,500.00	1,47,500.00
22	South-West	Kangsabati South	Bandwan-II	Latapara	Golhura/103	22°46'40.06"	86°29'43.70"	10	Ha.	29,500.00	2,95,000.00

SL NO	Circle	Division	Range	Beat	Mouza/Block/Comptt	Latitude	Longitude	Quantum of Work	Unit	Unit rate (Rs.)	Total financial Requirement (Rs.)
23	South- West	Kangsabati South	ManbazarII	Jamtoria	Kalapati	22.871526	86.673415	5	Ha.	29,500.00	1,47,500.00
24	Northern	Baikunthapur	Ambari	Shikarpur	SMG-11	26.666189°	88.537594°	15	Ha.	29,500.00	4,42,500.00
25	Northern	Baikunthapur	Ambari	Jungee Mohal	SMG-7	26.669933°	88.495781°				
26	Northern	Baikunthapur	Dabgram	DABGRAM	DABGRAM 14	26° 43' 52"	88° 28' 34"	15	Ha.	29,500.00	4,42,500.00
27	Northern	Baikunthapur	Dabgram	FARABARI	Farabari 9	26° 43' 54"	88° 29' 02"				
28	Northern	Baikunthapur	Dabgram	CHUTKIAV ITA	SIMULGURI 7A	26° 40' 33"	88° 30' 06"				
29	Central	Bankura North	Beliatore	Beliatore	Dhabani-128	N 23° 18' 27.0"	E 87° 10' 43.2"	15	Ha.	29,500.00	4,42,500.00
30	Central	Bankura North	Sonamukhi	Manikbazar	Gopinathpur	23° 13' 25" N	87° 25' 10" E	15	Ha.	29,500.00	4,42,500.00
31	Central	Bankura North	Patyrasayar	Patrasayer	Radha Damodarpur-103	N- 23.1224.4"	E-087.25'26.8"	10	Ha.	29,500.00	2,95,000.00
32	Central	Bankura North	Patyrasayar	Kushadwip	Satgaccha-135	N- 23.11'40.5"	E-087.26'14.7"	5	Ha.	29,500.00	1,47,500.00
33	Central	Bankura North	Radhanagar	Bhara	Hurhur	N- 23° 09' 59.5"	E- 87° 16' 56"	15	Ha.	29,500.00	4,42,500.00
34	Central	Bankura South	Simlapal	Simlapal	Kustumdungri	N 22° 56' 01.2"	E 087° 04' 47.9"	10	Ha.	29,500.00	2,95,000.00
35	Central	Bankura South	Simlapal	Baricha	Madhupur	N 22° 54' 58.2"	E 087° 07' 14.1"	5	Ha.	29,500.00	1,47,500.00
36	Central	Bankura South	Sarenga	Sarenga	Hatbari	N 22.771273°	E 87.027288°	10	Ha.	29,500.00	2,95,000.00
37	Central	Bankura South	Motgoda	Motgoda - II	Turbandh	N 22° 47' 46"	E 086° 50' 01"	10	Ha.	29,500.00	2,95,000.00
38	Central	Bankura South	Ranibundh	Ranibundh	Mahadevsinan	N 22° 50' 29.6"	E 086° 44' 23.3"	5	Ha.	29,500.00	1,47,500.00
39	Central	Bankura South	Ranibundh	Ranibundh	Barapacha	N 22° 49' 26.0"	E 086° 43' 53.2"	5	Ha.	29,500.00	1,47,500.00
40	Central	Bankura South	Jhilimili	Jhilimili	Bheduasole	N 22° 49' 32.2"	E 086° 41' 14.7"	5	Ha.	29,500.00	1,47,500.00
41	Central	Bankura South	Jhilimili	Muchikata	Khatam	N 22° 49' 23"	E 086° 42' 31"	10	Ha.	29,500.00	2,95,000.00
42	Central	Panchet	Joypur	Joypur	Katul-38	N- 23° 02' 14.36"	E - 087° 24' 35.10"	10	Ha.	29,500.00	2,95,000.00
43	Central	Panchet	Joypur	Machantala	Jangalmahal-85	N- 23° 03' 34.22"	E - 087° 24' 19.75"	10	Ha.	29,500.00	2,95,000.00
44	Central	Panchet	Onda	Chhagulia	Chak Nakajhuri-281	N-23° 02,22.59"	E-087° 10'39.85"	10	Ha.	29,500.00	2,95,000.00
45	Central	Panchet	Taldangra	Asna	Manikmara - 94	N-23° 02' 40.5"	E-087° 07' 52.4"	10	Ha.	29,500.00	2,95,000.00
46	Central	Panchet	Bishnupur	Hereparbat	Basudevpur-107	N 23° 03' 11.7"	E 87° 22' 10.8"	7	Ha.	29,500.00	2,06,500.00

SL NO	Circle	Division	Range	Beat	Mouza/Block/Comptt	Latitude	Longitude	Quantum of Work	Unit	Unit rate (Rs.)	Total financial Requirement (Rs.)
47	Central	Panchet	Bishnupur	Chougan	Siromonipur-104	N23° 02' 39.1"	E87° 20' 36.8"	6	Ha.	29,500.00	1,77,000.00
48	Central	Panchet	Bishnupur	Bishnupur I	Khuliamuri-126	N 23°01'37.14"	E 87° 17'46.90"	7	Ha.	29,500.00	2,06,500.00
49	Central	Panchet	Bankadaha	Amdahara	Hulimara-155	N22° 58'50.36"	E87°23'32.37"	10	Ha.	29,500.00	2,95,000.00
50	Central	Panchet	Bankadaha	Uporolse	Khanabari-113	N22° 59'36.14"	E87°24'02.98"	10	Ha.	29,500.00	2,95,000.00
51	Western	Medinipur	Arabari	Mirga	Mirga-340	22°38'49"-N	087° 16'59"-E	10	Ha.	29,500.00	2,95,000.00
52	Western	Medinipur	Chandra	Chandra	Kharikasuli-69	22° 27' 42.35"-N	87° 9' 51.17"-E	10	Ha.	29,500.00	2,95,000.00
53	Western	Medinipur	Lalgarh	Kantapahari	Ramgarh-689	22°38'5.82"-N	087° 3'21.37"-E	10	Ha.	29,500.00	2,95,000.00
54	Western	Medinipur	Lalgarh	Jhitka	Andharmara-29	22°38'30.86"N	087° 6'20.31"E	10	Ha.	29,500.00	2,95,000.00
55	Western	Medinipur	Nayabasat	Naayabasat	Bhula-437	22°44'11" -N	87°17'47"-E	10	Ha.	29,500.00	2,95,000.00
56	Western	Medinipur	Pirakata	Ranja	Ranja-44	22°36'26.13"-N	087° 10'36.21"-E	10	Ha.	29,500.00	2,95,000.00
57	Western	Medinipur	Godapiasal	Ghagrasole	Koyabandh - 310	22°32'34.95"-N	087° 16'9.27"-E	5	Ha.	29,500.00	1,47,500.00
58	Western	Medinipur	Bhadutala	Moupal	KJ - 227	22°29'41"N	87°16'54"E	10	Ha.	29,500.00	2,95,000.00
59	Western	Kharagpur	Chandabila	Barpat	Kadokotha	N-22°06'32"	E-87°5'744"	10	Ha.	29,500.00	2,95,000.00
60	Western	Kharagpur	Belda	Kashipur	Kashipur-286	N-22°08'41.44"	E-87°20'18.20"	10	Ha.	29,500.00	2,95,000.00
61	Western	Kharagpur	Keshorrekha	Baligeria	Kumsole-270	N-21°58'10.0"	E-87°05'38.6"	10	Ha.	29,500.00	2,95,000.00
62	Western	Kharagpur	Nayagram	Panchkahani a	Parasia-106	N-22°03.945.8"	E-87°07.674.3"	10	Ha.	29,500.00	2,95,000.00
63	Western	Kharagpur	Hijli	Khajra	Langamara	N-22°11'18.2"	E-087°14'52.2"	10	Ha.	29,500.00	2,95,000.00
64	Western	Rupnarayan	Amlagora	Pathrisole	Maguarsole	N-22°49'39.7"	E-087°21'11.4"	10	Ha.	29,500.00	2,95,000.00
65	Western	Rupnarayan	Garhbeta	Dhadika	Gilaboni-530	22°55'07.69"	087°17'32.37"	5	Ha.	29,500.00	1,47,500.00
66	Western	Rupnarayan	Garhbeta	Nohari	Aushabandi-529	22°53'26.2"	087° 18'10.5"	5	Ha.	29,500.00	1,47,500.00
67	Western	Rupnarayan	Goaltore	Ramgarh	JK-688	22°41'06.28"	087°05'01.11"	10	Ha.	29,500.00	2,95,000.00
68	Western	Rupnarayan	Hoomgarh	Baromesia	Patharmari/286	N-22°78'38.92"	E-87°25'26.51"	10	Ha.	29,500.00	2,95,000.00
69	Western	Rupnarayan	Mahalaisai	Adalia	Ganchakharang-36	22° 48' 03.8"	087° 08' 55.4"	10	Ha.	29,500.00	2,95,000.00
70	Western	Jhargram	Jamboni	Jamboni	Susni/320	22°26'05"	86°55'28"	10	Ha.	29,500.00	2,95,000.00
71	Western	Jhargram	Jamboni	Bhaluka	Dhanipal/206	22°25'06"	86°52'35"	5	Ha.	29,500.00	1,47,500.00
72	Western	Jhargram	Jhargram	Pukuria	KJ/750	22°23'11.29"	86°56'32.78"	10	Ha.	29,500.00	2,95,000.00

SL NO	Circle	Division	Range	Beat	Mouza/Block/Comptt	Latitude	Longitude	Quantum of Work	Unit	Unit rate (Rs.)	Total financial Requirement (Rs.)
73	Western	Jhargram	Jhargram	Bandarbhola	KJ/731	22°28'02.33"	86°59'16.80"	10	Ha.	29,500.00	2,95,000.00
74	Western	Jhargram	Manikpara	Balivasa	Borasuli/691	22°23'03.24"	87°08'47.00"	10	Ha.	29,500.00	2,95,000.00
75	Western	Jhargram	Lodhasuli	Chandri-II	Simli/907	22°26'35.20"	86°54'31.48"	10	Ha.	29,500.00	2,95,000.00
76	Western	Jhargram	Lodhasuli	Chandri-I	KJ/899	22°20'26.22"	87°03'17.83"	5	Ha.	29,500.00	1,47,500.00
77	Western	Jhargram	Lodhasuli	Lodhasuli	Ranidhi-Gobindapur/875	22°20'10.38"	87°40'59.52"	5	Ha.	29,500.00	1,47,500.00
78	Western	Jhargram	Gidhni	Godrasole	Akhuabandha, JL No.101, Plot No.321	22°25'42.1"	86°49'48.1"	10	Ha.	29,500.00	2,95,000.00
<b>Total</b>											<b>2,00,60,000.00</b>

Silvicultural Operations in Forests for the year 2024-25											
SL No.	Nature of work	Circle	Division	Range	Mouza and plot	Latitude	Longitude	Quantum of works	Unit	Rate (Rs.)	Financial requirement (Rs.)
1	Creation of new plantation SSO, RET Species	Research	Silviculture (Hills)	KUHR	Lava-3	N 27o 04' 43.1"	E 88o 38' 42.1"	6	Ha.	1,44,188.00	8,65,128.00
		Research	Silviculture (Hills)	KLHR	Mal -6	N 26o 929895 "	E 88o 715368"	2	Ha.	1,44,188.00	2,88,376.00
2	Renovation of poly tunnel at Takdah	Research	Silviculture (Hills)	HRR-II	Takdah	N 27o 1' 59"	E 88o 16'726"	2	No.	20,000.00	40,000.00
3	Maintenance of Bio-Diversity Park	Research	Silviculture (Hills)	HRR-II	Ghoom Bhajnyang	N 27o 00' 57"	E 88o 14'18"	1	No.	2,00,000.00	2,00,000.00
		Research	Silviculture (Hills)	KUHR	Delo	N 27o 05' 254"	E 88o 30'318"	1	No.	2,00,000.00	2,00,000.00
4	Creation of Plantation at SRVK-9 under Buxa Coochbehar SSO, RET species Research Range.	Research	Silviculture (North)	BCR	Lataguri -2	N 26°42'13.9"	E 088°46'79.5"	10	Ha.	1,76,950.00	17,69,500.00
5	Maintenance of Seed stand over 88.73 under BCRR, JRR and SRR	Research	Silviculture (North)	BCRR ,JRR & SRR	BCRR, Lataguri & SRR	N 26°41'83.0" N 26°43'92.5" N 26°48'14.02"	E 089°33'69.6" E 088°52'63.5" E 088°12'51.03"	88.73	Ha.	5,000.00	4,43,650.00
6	Maintenance of Salugara Research plot	Research	Silviculture (North)	SLR	Dabgram-9	N 26°45'23.44"	E 088°27'34.74"	12	Ha.	30,000.00	3,60,000.00
7	Maintenance of Arboretum at BCRR and JRR	Research	Silviculture (North)	BCRR & JRR	Rashikbill & Panjhora	N 26°25'50.2" & N 26°52'10"	E 089°44'16.1" & E 089°52'10"	2	No.	1,44,000.00	2,88,000.00
8	Maint of Harbal garden including fencing at BCR	Research	Silviculture (North)	BCR	Rajabhatkhawa	N 26°37'06.3"	E 89°31'56.3"	1	No.	75,000.00	75,000.00

SL No.	Nature of work	Circle	Division	Range	Mouza and plot	Latitude	Longitude	Quantum of works	Unit	Rate (Rs.)	Financial requirement (Rs.)
9	2nd Mechanical Thinning over 9.5 ha at Lataguri KB-1	Research	Silviculture (North)	JRR	Sursuti - 3	N 26°45'25"	E 88°45'55"	9.5	Ha.	68,000.00	6,46,000.00
10	Silvicultural Thinning of Sal Sample Plot created in 2001	Research	Silviculture (South)	Jhargram	Nunnungeria	22°26'37.95"N	86°58'58.07"E	1	Ha.	57,000.00	57,000.00
11	Supply to compare the growth of the Sal in Coppice plantation to seedling plantation under South Bengal agroclimatic condition	Research	Silviculture (South)	Midnapore	Arabari	22°26'38.6"N	87°18'46.8"E	1	No.	7,69,000.00	7,69,000.00
				Beliatore	Beliatore	23°19'12.08"N	87°12'48.5"E				
<b>Total</b>											<b>60,01,654.00</b>

**Engagement of Labour from JFMC to help staff in patrolling for Forest Protection for the year 2024-25**

Sl. No.	Circle	Division	Range	Beat	Mouza/Block/Comp tt.	Latitude	Longitude	Quantu m of work	Unit	Unit rate (Rs.)	Total Financial requirement (Rs.)
1	North-West	Raiganj	Kulik WL	Kulik WL	Soharai	N 25°38'14.0"	E 88°07'03.8"	300	MD	302	90,600.00
2	North-West	Malda	Malda	Malda HQ	English Bazar	N 25°32'22"	E 88°5'55"	50	MD	302	15,100.00
3	North-West	Malda	Gazole	Gazole HQ	Gazole	N 25°12'32"	E 88°12'19"	50	MD	302	15,100.00
4	North-West	Malda	Kaliachak	Kaliachak HQ	Kaliachak-I	N 24°48'32"	E 87°57'12"	50	MD	302	15,100.00
5	North-West	Malda	Chanchal	Chanchal HQ	Chanchal-I	N 25°39'66"	E 88°03'82"	50	MD	302	15,100.00
6	South-East	Burdwan	Guskara	Ausgram	Alefahagar	N23° 30' 50.4"	E87° 39' 10.9"	45	PDS	302	13,590.00
7	South-East	Burdwan	Guskara	Ausgram	Warisapur	N23° 31' 32.9"	E 87° 38' 02.5"	30	PDS	302	9,060.00
8	South-East	Burdwan	Guskara	Ausgram	Karotia	N23° 30'08.3"	E 87° 39' 00.3"	30	PDS	302	9,060.00
9	South-East	Burdwan	Guskara	Ausgram	Lakshmiganj	N23° 28'59.4"	E 87° 42' 41.2"	50	PDS	302	15,100.00
10	South-East	Burdwan	Guskara	Ausgram	Ramchandrapur	N23° 31' 12.9"	E 87° 36' 33.2"	35	PDS	302	10,570.00
11	South-East	Burdwan	Guskara	Ausgram	Dwariapur	N23° 28'30.3"	E 87° 41' 34.5"	30	PDS	302	9,060.00
12	South-East	Burdwan	Guskara	Ausgram	Bannabagram	N23° 31' 15.6"	E87° 36' 44.3"	40	PDS	302	12,080.00
13	South-East	Burdwan	Guskara	Bhalki	Samantapara	N23° 27' 44.4"	E87° 38' 52"	20	PDS	302	6,040.00
14	South-East	Burdwan	Guskara	Bhalki	Dombandhi	N23° 27' 2.1"	E87° 36' 20.5"	10	PDS	302	3,020.00
15	South-East	Burdwan	Guskara	Bhalki	Jadavganj- Kumarganj	N23° 28' 15.32"	E87° 40' 52.21"	10	PDS	302	3,020.00
16	South-East	Burdwan	Panagarh	Aduria	Hedogoria/08	N23°34'7.41"	E87°32'45.03"	100	PDS	302	30,200.00
17	South-East	Burdwan	Panagarh	Khandari	moukota/212	N 23°30'34.60"	E 87°32'40.26"	50	PDS	302	15,100.00
18	South-East	Burdwan	Panagarh	Kanksa	Ijjatgani/71	N23°28'42.88"	E87°26'29.05"	100	PDS	302	30,200.00
19	South-East	Burdwan	Panagarh	Sonai	Shyamsundarpur/218	N 23°28'36.68"	E87°30'26.43"	100	PDS	302	30,200.00
20	South-East	Burdwan	Durgapur	Arrah	Arrah	N23°31'38.5"	E87°23' 10.6"	70	PDS	302	21,140.00
21	South-East	Burdwan	Durgapur	Molandighi	Molandighi	N23°33'43.8"	E87°24' 18.4"	70	PDS	302	21,140.00
22	South-East	Burdwan	Durgapur	Gopalpur	Gopalpur	N23°29'37.6"	E87°24' 17.5"	70	PDS	302	21,140.00
23	South-East	Burdwan	Durgapur	Shibpur	Shibpur	N23°37'20.4"	E87°24' 11.7"	70	PDS	302	21,140.00
24	South-East	Burdwan	Durgapur	Basudha	Raghunathpur	N23°35'30.0"	E87°30'51.0"	70	PDS	302	21,140.00
25	South-East	Birbhum	All Ranges			N 23°32'31" to N 24°35'02"	E 87°06'12" to E 88°01'22"	700	PDS	302	2,11,400.00
26	South-East	Durgapur	Asansole	Hadla	Boldi/33	23°42.801'	86°49.125'	50	PDS	302	15,100.00
27	South-East	Durgapur	Asansole	Mangalpur	Tirat/6	23°37'46.17"	87°03'22.85"	50	PDS	302	15,100.00
28	South-East	Durgapur	Ukhra	Tilaboni	Kamalpur/47	23°35'88.1"	087°17'75.3"	150	PDS	302	45,300.00
29	South-East	Durgapur	Durgapur SF	Durgapur SF	Khatpukur/59	23°38'12.2"	087°18'15.2"	50	PDS	302	15,100.00
30	South-West	Purulia	Arsha	Arsha	Arsha	N 23.322406°	E 86.158067°	41	MD	302	12,382.00
31	South-West	Purulia	Arsha	Sirkabad	Sirkabad	N 23.258739°	E 86.182484°	42	MD	302	12,684.00
32	South-West	Purulia	Arsha	Kantadih	Kantadih	N 23.209736°	E 86.297010°	42	MD	302	12,684.00
33	South-West	Purulia	Ajodhya	Ajodhya	Ajodhya			62	MD	302	18,724.00

Sl. No.	Circle	Division	Range	Beat	Mouza/Block/Comptt.	Latitude	Longitude	Quantum of work	Unit	Unit rate (Rs.)	Total Financial requirement (Rs.)
34	South-West	Purulia	Ajodhya	Ranga	Brindabanpur, Barachatarma, Erka, Ichadiah, Gidighati, Suraidih			63	MD	302	19,026.00
35	South-West	Purulia	Balarampur	Balarampur				41	MD	302	12,382.00
36	South-West	Purulia	Balarampur	Bersa	Bersa, Siringi, Garga, Rugri, Ulidih, Dava, Kana, Gerua.			42	MD	302	12,684.00
37	South-West	Purulia	Balarampur	Ghatbera	Dumurbera, Ghatbera, Kerowa, Parbaid-Kashitar, Tilai, Mirmi, Serenghatu, Karma-Bandhdih, Khekridih.			42	MD	302	12,684.00
38	South-West	Purulia	Matha	Matha	Charakpathar, Munibera, Rabar, Matha, Madhupur, Lowakui			31	MD	302	9,362.00
39	South-West	Purulia	Matha	Matha PF	Sonkupi			30	MD	302	9,060.00
40	South-West	Purulia	Matha	Pardih	Pardih, Dhaska, Srirampur, Chirugora, Chawnia, Ponra, Banshidih, Khududi, Karnda			32	MD	302	9,664.00
41	South-West	Purulia	Matha	Kudna	Kudna, Sukridoba, Tikatar, Ekra, Kudlung			32	MD	302	9,664.00
42	South-West	Purulia	Jhalda	Jhalda	Jhalda/Jhalda-I	N23°21'52.50"	E085°57'22.70"	41	MD	302	12,382.00
43	South-West	Purulia	Jhalda	Khamar	Khamar/Jhalda-I	N23°17'19.23"	E085°58'29.15"	42	MD	302	12,684.00
44	South-West	Purulia	Jhalda	Kalma	Kalma/Jhalda-I	N23°27'19.07"	E085°55'05.06"	42	MD	302	12,684.00
45	South-West	Purulia	Joypur	Joypur	Joypur, Hatimuri, Palanza, Monipur			41	MD	302	12,382.00
46	South-West	Purulia	Joypur	Talmu	Talmu, Pundag, Ekduar, Damru, Piri, Chhotomalka, Shalgram, Bali			42	MD	302	12,684.00



Sl. No.	Circle	Division	Range	Beat	Mouza/Block/Comptt.	Latitude	Longitude	Quantum of work	Unit	Unit rate (Rs.)	Total Financial requirement (Rs.)
47	South-West	Purulia	Joypur	Bangidiri	Kalikapur, Bangidiri, Rarekacha, Udaypur			42	MD	302	12,684.00
48	South-West	Purulia	Baghmundi	Baghmundi		N 23.191684	E 86.052476	41	MD	302	12,382.00
49	South-West	Purulia	Baghmundi	Burda		N 23.250369	E 85.985226	42	MD	302	12,684.00
50	South-West	Purulia	Baghmundi	Kalimati		N 23.232697	E 85.924609	42	MD	302	12,684.00
51	South-West	Purulia	Kotshila	MURUGUMA	GAJRAIDIH, MAMUDIH, MURGUMA, BARADIH, GOBINDAPUR, SUPURDIH, JAHARHATU, LALPUR, LAGAM, NISCHINTAPUR			41	MD	302	12,382.00
52	South-West	Purulia	Kotshila	SIMNI	JABAR, SIMNI, HARATAN, BARUADIH, KANRIYOR, TAHADDIRI, BENKO			42	MD	302	12,684.00
53	South-West	Purulia	Kotshila	NOWAHATU	MARAMU, CHITMU, BANSGARH, TAHERBERA, BELAMU, GURIDIH, POGRO, NOWAHATU			42	MD	302	12,684.00
54	South-West	Kangsabati North	Hura	Hura, Bishpuria, Keshargarh, Rakab		N-23°12'69.2"	E-086°39'55.4"	100	MD	302	30,200.00
55	South-West	Kangsabati North	Puncha	Puncha, Damodarapur, Panipathar, Jambad		N-23°10'18.9"	E-086°39'33.4"	100	MD	302	30,200.00
56	South-West	Kangsabati North	Raghumathpur	RNP-I, RNP-II, Santuri, Neturia		N-23°32'34.45"	E-086°39'50.07"	100	MD	302	30,200.00

Sl. No.	Circle	Division	Range	Beat	Mouza/Block/Compft.	Latitude	Longitude	Quantum of work	Unit	Unit rate (Rs.)	Total Financial requirement (Rs.)
57	South-West	Kangsabati North	Purulia Para	Purulia I, Purulia II, Para		N-23°20'41"	E-086°21'32"	80	MD	302	24,160.00
58	South-West	Kangsabati North	Kashipur	Kashipur, Sonathali, Gourangdi		N-23°26'09.4"	E-086°40'46.8"	80	MD	302	24,160.00
59	South-West	Kangsabati North	Mobile	Mobile		N- 23° 20' 39"	E- 86°21'33"	40	MD	302	12,080.00
60	South-West	Kangsabati South	Bandwan-I Range Jurisdiction					130	PDS	302	39,260.00
61	South-West	Kangsabati South	Jamuna Range Jurisdiction					160	PDS	302	48,320.00
62	South-West	Kangsabati South	Bandwan-II Range jurisdiction					130	PDS	302	39,260.00
63	South-West	Kangsabati South	Manbazar-II Range Jurisdiction					80	PDS	302	24,160.00
64				Buxaroad	All Compartment	N26°43'46.20"	E89°33'25.20"				
65	BTR	BTR(E)	Buxaduar	Santalabari	All Compartment	N26°44'05.00"	E89°34'15.00"				
66				Chunabhati	All Compartment	N26°44'46.20"	E89°33'44.10"				
67				Buxaduar	All Compartment	N26°44'59.20"	E89°34'34.48"				
68	BTR	BTR(E)	Hatipota	Hatipota	All Compartment	N26°40'42"	E89°41'57"				
69				Chunia	All Compartment	N26°39'33"	E89°40'26"				
70				Ghoramara		N26°32'53.5"	E089°49'14.9"				
71				Barobisha		N26°49'60.21"	E089°83'86.54"				
72	BTR	BTR(E)	Bholka	Chengmari	SBH-2b, SBH-1	N26°58'73.08"	E089°85'61.81"				
73				Balapara		N26°55'42.85"	E089°86'19.86"				
74				New lands		N26°40'52.08"	E89°47'57.56"				
75	BTR	BTR(E)	Kumargram	Kumargram	All Compartment	N26°41'32.92"	E89°50'33.44"				
76				Sankosh.		N26°40'12.60"	E89°51'17.45"				
77				Kartick	Rydak Mauza						
78	BTR	BTR(E)	North Rydak	Mainabari	Comp- NR-01	N26° 38' 31.1"	E 89 43' 21.2"				
79				Tiamari	Comp- SR-02						
80				South Rydak	Comp- SR-01	N26° 34' 08.56"	E 89 45' 18.46"				
81				Chipra	Comp-SR-07	N26°32' 12.57"	E 89 44' 00.49"				
82	BTR	BTR(E)	South Rydak	Marakhata	Comp-MKT-01	N26° 30' 56"	E 89 43' 55.1"				
83				Narathali	Comp- NRT-02	N26° 30' 09.3"	E89 44' 03.9"				
84				North Jainy	All Compartment	26°41'55.20"	89°36'33.10"				
85				South Jainy	All Compartment	26°37'42.00"	89°40'8.60"				
86	BTR	BTR(E)	Jainti	Phaskhawa	All Compartment	26°41'55.20"	89°36'33.10"				
87				Bhutiabasti	All Compartment	26°41'55.20"	89°36'33.10"	1500	Md	302	4,53,000.00

Sl. No.	Circle	Division	Range	Beat	Mouza/Block/Comptt.	Latitude	Longitude	Quantum of work	Unit	Unit rate (Rs.)	Total Financial requirement (Rs.)
88	BTR	BTR(W)	All Range	ALL BEATS		26°30'10.6"	089°31'46.0"	1500	PDS	302.00	4,53,000.00
89	Wildlife (N)	Jaldapara WL	All Ranges					1200	PDS	302.00	3,62,400.00
90	Wildlife (N)	Gomumara WL	All Ranges	All Beats	26°52'47.88"N 26°43'32.88"N 26°59'30.6"N 27°05'13.22"N	88°47'46.80"E 88°46'28.52"E 088°48'33.4"E 088°39'26.76"E		800	PDS	302.00	2,41,600.00
91	Wildlife (N)	Darjeeling WL	All Ranges					1000	PDS	302.00	3,02,000.00
92	Northern	Jalpaiguri	Ramsai	HQ	HQ	26°43.48'.08"	88°50'53.43"	180	PDS	302.00	54,360.00
93	Northern	Jalpaiguri	Lataguri	HQ	HQ	26°42'31"	88°46'05"	180	PDS	302.00	54,360.00
94	Northern	Jalpaiguri	Chalsa	Panjhora	Panjhora	26°52'24.80"	88°50'14.70"	45	PDS	302.00	13,590.00
95	Northern	Jalpaiguri	Chalsa	Nagrakata	Hilla 2B	26°49'34.04"	88°47'51.74"	45	PDS	302.00	13,590.00
96	Northern	Jalpaiguri	Chalsa	Khariabander	KHB 1	26°52'22.83"	88°53'54.18"	45	PDS	302.00	13,590.00
97	Northern	Jalpaiguri	Chalsa	Sipchu	Chapranari 1	26°56'13.90"	88°51'28.51"	45	PDS	302.00	13,590.00
98	Northern	Jalpaiguri	Diana	Carron	Central Diana	26°88'01.4"	88°97'30'52.1"	200	PDS	302.00	60,400.00
99	Northern	Jalpaiguri	Moraghat	HQ	HQ	26°41'59.15"	89°1'28'41"	200	PDS	302.00	60,400.00
100	Northern	Jalpaiguri	Nathua	Nathua	South Diana	26°43'05.3"	88°54'12.4"	180	PDS	302.00	54,360.00
101	Northern	Jalpaiguri	Banarhat	Reti		26°78'65.68"	89°29'31.5"	180	PDS	302.00	54,360.00
102	Northern	Jalpaiguri	Dalgaon	HQ	1,2,3 & 4	26°37'58"	89°7'51"	200	PDS	302.00	60,400.00
103	Northern	Baikunthapur	Targhera	Mechbasty	Haskhali 4	26°47'26.6"	88°39'28.0"	200	PDS	302.00	60,400.00
104	Northern	Baikunthapur	Apalchand	Phuljhora	Phuljhora 5	26°46'3.6"	88°39'46.6"	200	PDS	302.00	60,400.00
105	Northern	Baikunthapur	Sarugarah	adabari	Adabari 4	26°47'06.7"	88°29'15.0"	200	PDS	302.00	60,400.00
106	Northern	Baikunthapur	Belacoba	Batasivita	Batasivita 3	26°38'58.46"	88°35'13.22"	200	PDS	302.00	60,400.00
107	Northern	Baikunthapur	Dabgram	Farabari	Farabari 9	26°43'29.4"	88°28'51.2"	200	PDS	302.00	60,400.00
108	Northern	Baikunthapur	Ambari	Lalitabari	Simulguri 3	26°41'25.1"	88°32'20.8"	200	PDS	302.00	60,400.00
109	Northern	Cooch Behar	Cooch Behar-I	Nagurhat	Rasikbeel, Khagribari	26°27'38.86"N	89°45'58.08"E	150	PDS	302	45,300.00
110	Northern	Cooch Behar	Pundibari	Patlakhawa	Putimari Boxirbos, Chhat Singimari	26°27'47.72"N	89°19'28.33"E	150	PDS	302	45,300.00
111	Central	Bankura North	All Range	All Beat	-	-	-	800	PDS	302	241600
112	Central	Bankura South	Bankura	Ratanpur, Purnisole, Bankura	Range Jurisdiction	Not Applicable	Not Applicable	100	DL	302	30,200.00
113	Central	Bankura South	Kamalpur	Kamalpur, Lakhampur, Bhunyapara	Range Jurisdiction	Not Applicable	Not Applicable	50	DL	302	15,100.00

Sl. No.	Circle	Division	Range	Beat	Mouza/Block/Comptt.	Latitude	Longitude	Quantum of work	Unit	Unit rate (Rs.)	Total Financial requirement (Rs.)
114	Central	Bankura South	Indpur	Indpur, Hatogram, Chhingra & Mohisdobra	Range Jurisdiction	Not Applicable	Not Applicable	50	DL	302	15,100.00
115	Central	Bankura South	Khatra	Khatra - I & II, Kesia, Mukutmonipur	Range Jurisdiction	Not Applicable	Not Applicable	100	DL	302	30,200.00
116	Central	Bankura South	Hirbunth	Hirbunth-I & II and Molian	Range Jurisdiction	Not Applicable	Not Applicable	50	DL	302	15,100.00
117	Central	Bankura South	Ranibunth	Ranibunth, Ambikanagar & Punshya, Banpukuria	Range Jurisdiction	Not Applicable	Not Applicable	50	DL	302	15,100.00
118	Central	Bankura South	Jhilimili	Jhilimili, Muchikata	Range Jurisdiction	Not Applicable	Not Applicable	50	DL	302	15,100.00
119	Central	Bankura South	Motgoda	Motgoda-I & II and Pirra	Range Jurisdiction	Not Applicable	Not Applicable	100	DL	302	30,200.00
120	Central	Bankura South	Pirorgari	Pirorgari - I & II, Parsola	Range Jurisdiction	Not Applicable	Not Applicable	50	DL	302	15,100.00
121	Central	Bankura South	Simlupal	Simlupal, Baricha, Harmasra	Range Jurisdiction	Not Applicable	Not Applicable	100	DL	302	30,200.00
122	Central	Bankura South	Sarenga	Sarenga, Dubrajpur, Ambakra	Range Jurisdiction	Not Applicable	Not Applicable	100	DL	302	30,200.00
123	Central	Bankura South	Fulkusma	FK, Bagdubi & Susunia	Range Jurisdiction	Not Applicable	Not Applicable	50	DL	302	15,100.00
124	Central	Panchet	Joypur	Joypur	Jangalmahal-85 & all others mouza	23°03'12"	87°25'42"	283	PDS	302	85,466.00
125	Central	Panchet	Bishnupur	Bishnupur I	Bankati-123	N 23°02'9"19"	E 087°17'25"	47	PDS	302	14,194.00
126	Central	Panchet	Bishnupur	Bishnupur I	Lohari-29	N 22°59'56.3"	E 087°17'43.8"	47	PDS	302	14,194.00
127	Central	Panchet	Bishnupur	Bishnupur I	Harabati-127	N 23° 00' 51.2"	E 87° 16' 11.5"	47	PDS	302	14,194.00
128	Central	Panchet	Bishnupur	Bishnupur II	Ramanchuanpuan - 264	N 23°03'58.7"	E087°16'19.1"	47	PDS	302	14,194.00
129	Central	Panchet	Bishnupur	Bishnupur II	Baghakhulia-259	N 23°03'57.1"	E087°14'54.9"	48	PDS	302	14,496.00
130	Central	Panchet	Bishnupur	Bishnupur II	Jhantiboni-270	N 23°02'55.2"	E087°14'39.5"	48	PDS	302	14,496.00
131	Central	Panchet	Bankadaha	Bankadaha	Bankadaha Range all Mouza	N22°58'46.01"	E087°21'17.11"	283	PDS	302	85,466.00
132	Hill	Darjeeling	Rimbick	Rammam	Rammam-5	27°08'54.07"	88°04'00.1"	60	PDS	302	18,120.00
133	Hill	Darjeeling	Rimbick	Rammam	Rammam-5	27°08'24.71"	88°03'10.36"	60	PDS	302	18,120.00

Sl. No.	Circle	Division	Range	Beat	Mouza/Block/Comp ft.	Latitude	Longitude	Quantu m of work	Unit	Unit rate (Rs.)	Total Financial requirement (Rs.)
134	Hill	Darjeeling	Ghoom Simana	Sukhia Pokhari	SKP 1 to 5	26°59'42"	88°09'58"	60	PDS	302	18,120.00
135	Hill	Darjeeling	Ghoom Simana	Rongbong	Rongbong-1,2,3	26°58'57"	88°08'36"	60	PDS	302	18,120.00
136	Hill	Darjeeling	Darjeeling	Ghoom Bhanjang	Ghoom-5,6	27°01'57"	88°14'47"	90	PDS	302	27,180.00
137	Hill	Darjeeling	Takdah	Lopchu	Lopchu 2,3,4,5,6	26°02'24"	088°02'52"	70	PDS	302	21,140.00
138	Hill	Darjeeling	Teesta Valley	Peshok	Peshok-1	27°06'79.69"	88°42'46.34"	60	PDS	302	18,120.00
139	Hill	Darjeeling	Teesta Valley	Geil	Geil-1 and 2	27°01'98.92"	88°43'46.15"	60	PDS	302	18,120.00
140	Hill	Darjeeling	Teesta Valley	Reang	Reang 4,5 & 6	26°99'21.93"	88°42'22.17"	60	PDS	302	18,120.00
141	Hill	Darjeeling	Badamtam	Sumbong	Sumbong-6	27°05'26.48"	088°21'20.95"	60	PDS	302	18,120.00
142	Hill	Darjeeling	Badamtam	Sum	Sum Block	27°04'04.06"	088°14'25.13"	60	PDS	302	18,120.00
143	Hill	Kurseong	Tukrihar	Tukrihar	Tukrihar	N-26°40'13.88"	E-88°11'39.84"	325	PDS	302	98,150.00
144	Hill	Kurseong	Bagdogra	Bagdogra	Lalfa	N-26°41'55.60"	E-88°18'37.25"	325	PDS	302	98,150.00
145	Hill	Kurseong	Panighatta	Panighatta	Panighatta	N-26°48'0.54"	E-88°14'32.58"	325	PDS	302	98,150.00
146	Hill	Kurseong	Bamanpokhari	Bamanpokhari	Tarabari	N-26°48'63"	E-88°16'49.81"	325	PDS	302	98,150.00
147	Hill	Kalimpong	Noam	Ghish	Eastnar	26.97271	88.63046	240	PDS	302	72,480.00
148	Hill	Kalimpong	Neora	Gorubathan	Mal-10	26°56'28.1"	88°40'31.0"	150	PDS	302	45,300.00
149	Hill	Kalimpong	Jaldhaka	Kumani	Kumani 1 to 8	26°59'05"	88°51'07"	80	PDS	302	24,160.00
150	Hill	Kalimpong	Chel	Mangong	MP-7 to MP-9	26°52'52.9"	88°29'26.7"	150	PDS	302	45,300.00
151	Hill	Kalimpong	Samsing	Samsing Beat	ENR-1,2	26°59'38.55"	088°48'20.24"	40	PDS	302	12,080.00
152	Hill	Kalimpong	Lava	lava beat	lava-4	27°04'37.05"	88°39'19.79"	60	PDS	302	18,120.00
153	Hill	Kalimpong	Kalimpong	Nozoke	Nozoke	26°59'53"	88°26'29"	120	PDS	302	36,240.00
154	Hill	Kalimpong	Laolay Goan	loleygoan	Loleygoan	27°00'45.0"	088°32'31.2"	80	PDS	302	24,160.00
155	Hill	Kalimpong	Pankhasari	Damsang beat	Damsang-4	27°07'04.941"	88°35'10.978"	80	PDS	302	24,160.00
156	Western	Medinipur	All Ranges	N.A.	N.A.	N.A.	N.A.	1000	PDS	302	3,02,000.00
157	Western	Kharagpur	Kalalkunda	Sankrail	Susneria	22.24319	87.128708	600	PDS	302	1,81,200.00
158	Western	Kharagpur	Chandabila	Chandabila	Astia-87	N-22°01'56.5"	E-87°02'07.9"	250	PDS	302	75,500.00
159	Western	Kharagpur	Keshorrekha	Baligeria	Dokra-198	N-21°59'13.72"	E-87°05'34.32"	250	PDS	302	75,500.00
160	Western	Kharagpur	Nayagram	Kalmapukuria	Kalmapukuria- 75	N-22°06'98.8"	E-87°12'29.8"	250	PDS	302	75,500.00
161	Western	Rupnarayan	Amlagora	Pathrisole	Khudiasole/586	N-22°51'38.8"	E-087°22'37.8"	10	PDS	302	3,020.00
162	Western	Rupnarayan	Amlagora	Pathrisole	Pathrisole/584 Magurasole/653	N-22°49'43.10"	E-087°21'42.5"	5	PDS	302	1,510.00
163	Western	Rupnarayan	Amlagora	Pathrisole	Kasthagora/649	N-22°48'23.8"	E-087°22'48.8"	10	PDS	302	3,020.00
164	Western	Rupnarayan	Amlagora	Pathrisole	Kesia/471	N-22°48'28.6"	E-087°20'40.2"	5	PDS	302	1,510.00
165	Western	Rupnarayan	Amlagora	Pathrisole	Pathrisole/584	N-22°50'58.0"	E-087°21'58.7"	5	PDS	302	1,510.00
166	Western	Rupnarayan	Amlagora	Pathrisole	Kasia/471 Jamdoba/472 Bagdoba/473	N-22°81'47.62"	E-087°34'10.28"	5	PDS	302	1,510.00
167	Western	Rupnarayan	Amlagora	Pathrisole	Khudiasole/586	N-22°51'03.4"	E-087°22'20.0"	15	PDS	302	4,530.00

Sl. No.	Circle	Division	Range	Beat	Mouza/Block/Comp ft.	Latitude	Longitude	Quantu m of work	Unit	Unit rate (Rs.)	Total Financial requirement (Rs.)
168	Western	Rupnarayan	Amlagora	Pathrisole	Panchmoldanga-585	N:-22°51'02.7"	E:- 087°22'07.5"	5	PDS	302	1,510.00
169	Western	Rupnarayan	Amlagora	Chandabila	Mathuri/788	N-22°51'17.9"	E-087°26'16.3"	25	PDS	302	7,550.00
170	Western	Rupnarayan	Amlagora	Chandabila	Malbandi/888	N-22°50'44.8"	E-087°22'49.0"	10	PDS	302	3,020.00
171	Western	Rupnarayan	Amlagora	Chandabila	Anandanagar/783	N-22°51'04.2"	E-087°26'55.5"	10	PDS	302	3,020.00
172	Western	Rupnarayan	Amlagora	Chandabila	Monglapota/637	N-22°52'10.57"	E-087°24'34.90"	5	PDS	302	1,510.00
173	Western	Rupnarayan	Amlagora	Chandabila	Monglapota-637	N:- 22°51'53.5"	E:- 087°24'07.3"	5	PDS	302	1,510.00
174	Western	Rupnarayan	Amlagora	Chandabila	Baladghata-890	N:- 22°50'17.1"	E:- 087°28'23.0"	5	PDS	302	1,510.00
175	Western	Rupnarayan	Amlagora	Raskundu	Dhalma/759	N-22°49'55.6"	E-087°26'46.0"	5	PDS	302	1,510.00
176	Western	Rupnarayan	Amlagora	Raskundu	Dhalma/759	N-22°49'52.5"	E-087°26'45.2"	10	PDS	302	3,020.00
177	Western	Rupnarayan	Amlagora	Raskundu	Chunirchak/756 Parasole/757	N-22°48'58.8"	E-087°26'56.8"	5	PDS	302	1,510.00
178	Western	Rupnarayan	Amlagora	Raskundu	Tilara/60 Jadabnagar/62	N-22°46'50.8"	E-087°29'49.1"	5	PDS	302	1,510.00
179	Western	Rupnarayan	Amlagora	Raskundu	Rosary/58	N-22°47'43.1"	E-087°28'56.9"	5	PDS	302	1,510.00
180	Western	Rupnarayan	Amlagora	Raskundu	Tilara/60	N-22°47'09.1"	E-087°29'38.3"	10	PDS	302	3,020.00
181	Western	Rupnarayan	Amlagora	Raskundu	Dhanghori/59	N-22°47'33.5"	E-087°29'12.8"	10	PDS	302	3,020.00
182	Western	Rupnarayan	Amlagora	Raskundu	Hurhuria/51	N-22°48'44.5"	E-087°28'09.4"	10	PDS	302	3,020.00
183	Western	Rupnarayan	Amlagora	Raskundu	Rosary/58	N-22°47'36.9"	E-087°28'45.2"	5	PDS	302	1,510.00
184	Western	Rupnarayan	Amlagora	Raskundu	Chunirchak-756	N:- 22°49'0.954"	E:-087°27'12.52"	10	PDS	302	3,020.00
185	Western	Rupnarayan	Amlagora	Raskundu	Dukhisole-910 Hurhuria-51	N:- 22°48'17.38"	E:- 087°28'11.70"	5	PDS	302	1,510.00
186	Western	Rupnarayan	Garhbeta	Dhadika	Kuitbandh-551	N:-22°55'22.3"	E:-087°21'00.7"	30	PDS	302	9,060.00
187	Western	Rupnarayan	Garhbeta	Dhadika	Kharikasuli-552	N:-22°55'28.9"	E:-087°20'46.2"	30	PDS	302	9,060.00
188	Western	Rupnarayan	Garhbeta	Dhadika	Bhatmara-553	N:-22°55'09.1"	E:-087°21'39.5"	20	PDS	302	6,040.00
189	Western	Rupnarayan	Garhbeta	Dhadika	Mandalpuskarini-560	22°54'04.2"	087°21'29.4"	30	PDS	302	9,060.00
190	Western	Rupnarayan	Garhbeta	Nohari	Bhaluk khulia-501	22°53'03.1"	087°17'30.7"	30	PDS	302	9,060.00
191	Western	Rupnarayan	Garhbeta	Chakparboti	Amsole-860	22°52'19.8"	087°29'58.3"	30	PDS	302	9,060.00
192	Western	Rupnarayan	Garhbeta	Chakparboti	Kamtagarh-837	22°54'37.4"	087°29'59.6"	30	PDS	302	9,060.00
193	Western	Rupnarayan	Goaltore	Ramgarh	JK-688	22°39'15.16"	087°04'21.63"	200	PDS	302	60,400.00
194	Western	Rupnarayan	Hoogarh	Hoogarh	Hadhadi	E-22.793531	N-87.26422	200	PDS	302	60,400.00
195	Western	Rupnarayan	Mahalisai	Mahalisai-II	Mahalisai-101	22° 43' 04.2"	087° 10' 48.7"	200	PDS	302	60,400.00
196	Western	Jhargram	Belpahari	Range HQ	Under Jurisdiction of Belpahari Range	22°62'97.65"	86°76'97.6"	50	PDS	302	15,100.00
197	Western	Jhargram	Banspahari	Range HQ	Under Jurisdiction of Banspahari Range	22°47'21.37"	86°38'25.67"	50	PDS	302	15,100.00
198	Western	Jhargram	Bhulaveda	Range HQ	Under Jurisdiction of Bhulaveda Range	22°69'43.41"	86°70'02.53"	50	PDS	302	15,100.00

Sl. No.	Circle	Division	Range	Beat	Mouza/Block/Comptt.	Latitude	Longitude	Quantum of work	Unit	Unit rate (Rs.)	Total Financial requirement (Rs.)
199	Western	Jhargram	Parihati	Range HQ	Under Jurisdiction of Parihati Range	22°31'23.43"	86°50'36.40"	50	PDS	302	15,100.00
200	Western	Jhargram	Jamboni	Range HQ	Under Jurisdiction of Jamboni Range	22°26'58.14"	86°54'13.33"	50	PDS	302	15,100.00
201	Western	Jhargram	Jhargram	Range HQ	Under Jurisdiction of Jhargram Range	22°27'37.57"	86°56'58.76"	300	PDS	302	90,600.00
202	Western	Jhargram	Manikpara	Range HQ	Under Jurisdiction of Manikpara Range	22°21'49.02"	87°07'19.84"	200	PDS	302	60,400.00
203	Western	Jhargram	Lodhasuli	Range HQ	Under Jurisdiction of Lodhasuli Range	22°20'07.00"	87°02'47.56"	300	PDS	302	90,600.00
204	Western	Jhargram	Gopiballavpur	Range HQ	Under Jurisdiction of Gopiballavpur Range	22°11'38"	86°55'29"	50	PDS	302	15,100.00
205	Western	Jhargram	Hatibari	Range HQ	Under Jurisdiction of Hatibari Range	22°21'30.35"	86°29'1.72"	50	PDS	302	15,100.00
206	Western	Jhargram	Gidhni	Range HQ	Under Jurisdiction of Gidhni Range	22°29'34"	86°50'46"	200	PDS	302	60,400.00
<b>Total</b>								<b>23700</b>			<b>71,57,400.00</b>

**Hiring of vehicle for patrolling for forest protection for the year 2024-25**

Sl. No.	Circle	Division	Range	Beat	Mouza & Plot for SB & Block Comptt. for NB	Latitude	Longitude	Quantum of work	Unit	Unit rate (Rs.)	Total Financial requirement (Rs.)
1	North-West	Raiganj	Kulik WL	Kulik WL	Soharai	N25°38'14.0"	E88°07'03.8"	LS	LS	LS	50,000.00
2	North-West	Malda	Malda Div.	AFR HQ.	English Bazar	N 24°59'50"	E 88°8'37"	LS	LS	LS	50,000.00
3	South-East	Burdwan	Durgapur	HQ		N23°02'20.44"	E87°21'10.11"	LS	LS	LS	9,600.00
4	South-East	Burdwan	Panagath	HQ		N23°02'12.09"	E87°26'46.04"	LS	LS	LS	9,600.00
5	South-East	Burdwan	Guskara	HQ		N23°02'17.08"	E87°43'50.01"	LS	LS	LS	9,600.00
6	South-East	Burdwan	Katwa SF	HQ		N23° 38' 5.67"	E88° 7' 37.55"	LS	LS	LS	6,000.00
7	South-East	Burdwan	Burdwan	HQ		N 23°15'21.42"	E 87°44'4.14"	LS	LS	LS	5,200.00
8	South-East	Birbhum	All Ranges			N 23°32'31" to N 24°3'50"	E 87°06'12" to E 88°01'22"	LS	LS	LS	40,000.00
9	South-East	Durgapur	Asansol	Mangalpur	Nupur/31	23° 35' 21.1"	87° 08' 01.6"	LS	LS	LS	7,000.00
10	South-East	Durgapur	Ukhra	Tilaboni	Kamalpur/47	23°35'88.1"	087°17'75.3"	LS	LS	LS	8,000.00
11	South-East	Durgapur	Durgapur SF	Durgapur SF	Khatpukur/59	23°38'12.2"	087°18'15.2"	LS	LS	LS	5,000.00
12	SBR	South 24 Parganas	All					LS	LS	LS	50,000.00
13	SBR	North 24 Parganas	All					LS	LS	LS	50,000.00
14	SBR	Nadia-Murshidabad	All					LS	LS	LS	1,00,000.00
15	STR	STR	All Ranges	All Beat	All Comptt.	22°18'36.88"	88°40'00.99"	LS	LS	LS	2,00,000.00
16	South-West	Purulia	Arsha	Arsha	Arsha	N 23.322406°	E 86.158067°	LS	LS	LS	30,000.00
17	South-West	Purulia	Arsha	Sirkabad	Sirkabad	N 23.258739°	E 86.182484°	LS	LS	LS	10,000.00
18	South-West	Purulia	Arsha	Kantadih	Kantadih	N 23.209736°	E 86.297010°	LS	LS	LS	10,000.00
19	South-West	Purulia	Ajodhya	Ajodhya				LS	LS	LS	15,000.00
20	South-West	Purulia	Ajodhya	Ranga				LS	LS	LS	10,000.00
21	South-West	Purulia	Balarampur	Balarampur				LS	LS	LS	15,000.00
22	South-West	Purulia	Balarampur	Bersa				LS	LS	LS	10,000.00
23	South-West	Purulia	Baghmundi	Baghmundi		N 23.191684	E 86.052476	LS	LS	LS	30,000.00
24	South-West	Purulia	Baghmundi	Burda		N 23.250369	E 85.985226	LS	LS	LS	10,000.00
25	South-West	Purulia	Baghmundi	Kalimati		N 23.232697	E 85.924609	LS	LS	LS	10,000.00
26	South-West	Kangsabati North	Division HQ			N-23.344285°	E-86.358985°	LS	LS	LS	75,000.00
27	South-West	Kangsabati South	Division HQ					LS	LS	LS	75,000.00
28	BTR	BTR(E)	Hatipota	Hatipota	All Compartment	N26°40'42"	E89°41'57"				
29				Chunia	All Compartment	N26°39'33"	E89°40'26"				
30	BTR	BTR(E)	Kumargram	New Lands	All Compartment	N26°41'19"	E89°47'52"				
31				2.Kumargram	All Compartment	N26°41'32.92"	E89°50'33.44"				
32	BTR	BTR(E)	North Rydak	Maimabari	Comp- NR-01	N26° 38' 31.1"	E 89 43' 21.2"				
33				South Rydak	Comp- SR-01	N26° 34' 08.56"	E 89 45' 18.46"				
34	BTR	BTR(E)	South Rydak	Chipra	Comp- SR-07	N26° 32' 12.57"	E 89 44' 00.49"				
35				Marakhata	Comp-MKT-01	N26° 30' 56"	E 89 43' 55.1"				



Sl. No.	Circle	Division	Range	Beat	Mouza & Plot for SB & Block Comptt. for NB	Latitude	Longitude	Quantum of work	Unit	Unit rate (Rs.)	Total Financial requirement (Rs.)
36				Narathali	Comp- NRT-02	N26° 30' 09.3"	E89 44' 03.9"	LS	LS	LS	2,00,000.00
37				1.Ghoramara	SBH-1, SBH-2b	N26°32'27.50"	E089°50'26.31"				
38	BTR	BTR(E)	Bholka	2.Barobisha	SBH-5,6	N26°51'89.37"	E089°85'00.7"				
39				3.Chengmari	NBH-1,5	N26°58'03.22"	E089°85'97.27"				
40				4.Balapara	SBH-3a	N26°56'27.28"	E089°85'14.87"				
41				North Jainty		N26°41'55.20"	E89°36'33.10"				
42				South Jainty	All Compartment	N26°37'42.00"	E89°40'8.60"				
43	BTR	BTR(E)	Jainti	Phaskhawa		N26°41'55.20"	E89°36'33.10"				
44				Bhutiabasti		N26°41'55.20"	E89°36'33.10"				
45	BTR	BTR(E)	Buxaduar	Santalabari	STB -2	N26°44'29.05"	E89°34'10.12"				
46				Buxaroad	NRVK-4	N26°42'09.80"	E89°33'52.10"				
47	BTR	BTR(E)	AFR(E)	BTR(E)		N26° 30' 09.05"	E89 31' 58.7"				
48	BTR	BTR(W)	AFR			26°30'10.6"	089°31'46.0"	LS	LS	50,000.00	50,000.00
49	BTR	BTR(W)	WLMSEQ-1			26° 33'24.8"	089°31'58.0"	LS	LS	75000.00	75,000.00
50	BTR	BTR(W)	WLMSEQ-2			26° 41'19.6"	089°24'29.9"	LS	LS	75000.00	75,000.00
51	Wildlife (N)	Jaldapara WL		All Ranges				LS	LS	LS	1,50,000.00
52	Wildlife (N)	Gomumara WL				26°43'38.25"N	88°50'51.49"E				
						26°44'44.30"N	89° 31'4.89"E				
						26°52'17.25"N	88°52'13.16"E				
						26°51'23.36"N	88°44'40.37"E				
53	Wildlife (N)	Darjeeling WL						LS	LS	LS	82,500.00
54	Northern	Jalpaiguri	Ramsai	HQ		26 °43' 41.98"	88 °50' 52.13"	LS	LS	LS	51,480.00
55	Northern	Jalpaiguri	Lataguri	HQ		26 °42' 31.5"	88 °46' 10.3"	LS	LS	LS	51,480.00
56	Northern	Jalpaiguri	Banathat	HQ		26 °46' 44"	9 °6' 48"	LS	LS	LS	51,480.00
57	Northern	Jalpaiguri	HQ	HQ		26.5215°	88.7196°	LS	LS	LS	20,560.00
58	Northern	Baikunthapur	Targhera	Targhera	Haskhali1	26°49'10.3"	88°37'52.2"	LS	LS	LS	24,000.00
59	Northern	Baikunthapur	Apalchand	Kathambari	Apalchand 4	26°44'12.7"	88°38'48.1"	LS	LS	LS	27,000.00
60	Northern	Baikunthapur	Sarugarah	Sarugarah HQ	Dabgram 10	26°44'28.1"	88°27'24.9"	LS	LS	LS	24,000.00
61	Northern	Baikunthapur	Belacoba	Batasvita	Batasvita 3	26°38'58.46"	88°35'13.22"	LS	LS	LS	27,000.00
62	Northern	Baikunthapur	Dabgram	Dabgram	Dabgram 13	26°42'32.3"	88°28'08.4"	LS	LS	LS	24,000.00
63	Northern	Baikunthapur	Ambari	Lalitabari	Simulguri 3	26°41'25.1"	88°32'20.8"	LS	LS	LS	24,000.00
64	Northern	Cooch Behar	Mathabhanga	HQ	Mathabhanga, Jamaldah, Sikarpur, Tekunia, Chhoksardanga, AK Paradubi	26°26'9.36"N	89° 0'50.97"E	LS	LS	LS	25,000.00

Sl. No.	Circle	Division	Range	Beat	Mouza & Plot for SB & Block Comptt. for NB	Latitude	Longitude	Quantum of work	Unit	Unit rate (Rs.)	Total Financial requirement (Rs.)
65	Northern	Cooch Behar	Cooch Behar-I	HQ	Rasikbeel, Khagribari, Kharimala, Khagribar, Dorko, Takoamari, Atiamochor	26°25'6.58"N	89°43'10.36"E	LS	LS	25,000.00	
66	Northern	Cooch Behar	Mekhliganj	HQ	72 Niztaraf, Mekhliganj, Par Mekhliganj	26°17'55.22"N	88°55'13.44"E	LS	LS	25,000.00	
67	Central	Bankura North	All Range	All Beat	-	-	-	LS	LS	1,33,000.00	
68	Central	Bankura South	Bankura	Ratanpur, Punisole, Bankura	Range Jurisdiction	Not Applicable	Not Applicable	10	Nos.	2500	25,000.00
69	Central	Bankura South	Kamalpur	Kamalpur, Lakhanpur, Bhunyapara	Range Jurisdiction	Not Applicable	Not Applicable	2	Nos.	2500	5,000.00
70	Central	Bankura South	Indpur	Indpur, Hatogram, Chhingra & Mohisdobra	Range Jurisdiction	Not Applicable	Not Applicable	2	Nos.	2500	5,000.00
71	Central	Bankura South	Khatra	Khatra -I & II, Kesia, Mukutmonipur	Range Jurisdiction	Not Applicable	Not Applicable	10	Nos.	2500	25,000.00
72	Central	Bankura South	Hirbundh	Hirbundh-I & II and Molian	Range Jurisdiction	Not Applicable	Not Applicable	2	Nos.	2500	5,000.00
73	Central	Bankura South	Ranibundh	Ranibundh, Ambikanagar & Punshya, Banpukuria	Range Jurisdiction	Not Applicable	Not Applicable	3	Nos.	2500	7,500.00
74	Central	Bankura South	Jhilmili	Jhilmili, Muchikata	Range Jurisdiction	Not Applicable	Not Applicable	2	Nos.	2500	5,000.00
75	Central	Bankura South	Motgoda	Motgoda-I & II and Pirra	Range Jurisdiction	Not Applicable	Not Applicable	5	Nos.	2500	12,500.00
76	Central	Bankura South	Pirorgari	Pirorgari - I & II, Parsola	Range Jurisdiction	Not Applicable	Not Applicable	2	Nos.	2500	5,000.00
77	Central	Bankura South	Simlapal	Simlapal, Baricha, Harmasra	Range Jurisdiction	Not Applicable	Not Applicable	10	Nos.	2500	25,000.00
78	Central	Bankura South	Sarenga	Sarenga, Dubrajpur, Ambakra	Range Jurisdiction	Not Applicable	Not Applicable	3	Nos.	2500	7,500.00

Sl. No.	Circle	Division	Range	Beat	Mouza & Plot for SB & Block Comptt. for NB	Latitude	Longitude	Quantum of work	Unit	Unit rate (Rs.)	Total Financial requirement (Rs.)
79	Central	Bankura South	Fulkusma	FK, Bagdubi & Susunia	Range Jurisdiction	Not Applicable	Not Applicable	2	Nos.	2500	5,000.00
80	Central	Panchet	Onda	Onda	Kostia-186 & all otehars mouza	N-23°13'33.22"	E-87°21'35.69"	1	Nos	67000	67,000.00
81	Central	Panchet	Taldangra	Taldangra, Asna, Panchmura	Chenchuria -70	N-23°01'25.2"	E-087°05'59.0"	1	Nos	67000	67,000.00
82	Hill	Darjeeling	All Ranges	All Beat	Different Location	27°1'59.04 "	088°15'29.93"	L.S	L.S	L.S	1,00,000.00
83	Hill	Kurseong	Bagdogra	Bagdogra	Bagdogra	N-26°41'55.60"	E-88°18'37.25"	L.S	L.S	L.S	50,000.00
84	Hill	Kurseong	Tukrihar	Tukrihar	Tukrihar	N-26°40'13.88"	E-88°11'39.84"	L.S	L.S	L.S	50,000.00
85	Hill	Kurseong	Elephant Squad	Elephant Squad	Taipoo	N-26°40'08.54"	E-88°16'33.64"	L.S	L.S	L.S	50,000.00
86	Hill	Kalimpong	All Range	All Beat		26.97271	88.63046	LS	L.S	L.S	1,50,000.00
87	Western	Medinipur	All Ranges	N.A.	N.A.	N.A.	N.A.	L.S	L.S	L.S	1,00,000.00
88	Western	Kharagpur	Kalaikunda	Bardanga	Bakra	22.282344°	87.152934°	L.S	L.S	L.S	50,000.00
89	Western	Kharagpur	Chandabila	Barpat	Kashia-15	N-22°07'34.2"	E-86°59'21.1"	L.S	L.S	L.S	30,000.00
90	Western	Kharagpur	Keshorrekha	Baigeria	Kumsole-270	N-21°58'17.9"	E-87°05'41.0"	L.S	L.S	L.S	30,000.00
91	Western	Kharagpur	Nayagram	Panchkahania	Panchkahania-107	N-22°08.1'45.2"	E-87°08.1'45.2"	L.S	L.S	L.S	30,000.00
92	Western	Kharagpur	Belda	Narayangarh	Nayapukur-49	N-22°12'57.77"	E-87°19'26.28"	L.S	L.S	L.S	30,000.00
93	Western	Kharagpur	Hijli	Hijli	Tangasole	N-22°17'36"	E-87°16'07"	L.S	L.S	L.S	30,000.00
94	Western	Rupnarayan	Amlagora	Pathrisole	Pathrisole Beat All JFMC area	N-22°50'36.4"	E-087°21'16.7"	L.S	L.S	L.S	5,000.00
95	Western	Rupnarayan	Amlagora	Chandabila	Chandabila Beat All JFMC area	N-22°51'19.9"	E-087°23'26.5"	L.S	L.S	L.S	5,000.00
96	Western	Rupnarayan	Amlagora	Raskundu	Raskundu Beat All JFMC area	N-22°48'15.9"	E-087°25'04.2"	L.S	L.S	L.S	5,000.00
97	Western	Rupnarayan	Hoogarh	Hoogarh HQ	Hoogarh/278	N-22°49'28"	E-87°14'30"	L.S	L.S	L.S	20,000.00
98	Western	Rupnarayan	Mahalaisai	Mahalaisai-II	Mahalaisai-101	22°43'08.9"	087°10'41.6"	L.S	L.S	L.S	15,000.00
99	Western	Jhargram	Belpahari	Range HQ	Under Jurisdiction of Belpahari Range	22°62'97.65"	86°76'97.6"	L.S	L.S	L.S	1,00,000.00
100	Western	Purba Medinipur	Contai	HQ				LS	LS	LS	20,000.00
101	Western	Purba Medinipur	Bajkul	HQ				LS	LS	LS	20,000.00
102	Western	Purba Medinipur	Haldia	HQ				LS	LS	LS	10,000.00
<b>Total</b>											<b>33,82,000.00</b>

**Survey and setting up forest boundary pillars of WB CAMPA for the year 2024-25**

Sl No.	Activity	Circle	Division	Territorial Division	Range	Beat	Latitude	Longitude	Quantum of works	Unit	Unit Rate (Rs)	Total financial requirement (Rs.)	
1	Survey of Forest Boundary in Raiganj and Malda	Working Plan & GIS	Working Plan (S) - I	Raiganj	Raiganj	Hemtabad	25°42'00.3"	088°16'49.5"	33.63	Km	4,112.00	1,38,286.56	
2				Raiganj	Raiganj	Raiganj	25°39'02.3"	088°08'52.3"					
3				Raiganj	Raiganj	Kaliaganj	25°35'12.2"	088°20'17.9"					
4				Raiganj	Balughat	Balughat	25°15'21.1"	088°47'29.0"	89.28	Km	4,112.00	3,67,119.36	
5				Raiganj	Balughat	Kumarganj	25°24'31.2"	088°43'28.1"					
6				Raiganj	Balughat	Tapan	25°13'47.5"	088°30'21.9"	56.11	Km	4,112.00	2,30,724.32	
7				Raiganj	Kushmandi	Ayera	25°13'15.7"	088°39'23.4"					
8				Raiganj	Kushmandi	Buniadpur	25°25'43.2"	088°21'26.7"	20.51	Km	4,112.00	84,337.12	
9				Raiganj	Kulik	Kulik	25°37'51.5"	088°07'07.8"					
10				Raiganj	Chopra	Islampur	26°20'07.9"	088°20'15.1"	21.11	Km	4,112.00	86,804.32	
11				Raiganj	Chopra	Chopra	26°21'54.9"	088°18'37.6"					
12		Malda		Malda	Gazole	Karjadanga	25°10'34.6"	088°17'04.9"	51	Km	4,112.00	2,09,712.00	
13		Malda		Malda	Gazole	Jamalpur	25°06'41.5"	088°16'48.7"	48	Km	4,112.00	1,97,376.00	
14		Malda		Malda	Gazole	Singabad	24°55'53.4"	088°20'03.2"	52	Km	4,112.00	2,13,824.00	
15		Malda		Malda	Chanchal	Kharba	25°21'43.9"	088°00'03.1"	11	Km	4,112.00	45,232.00	
16	Construction and installation of forest boundary Pillar in Raiganj and Malda	WP & GIS	Working Plan (S) - I	Raiganj	All Ranges under Raiganj Division	All Beats under Raiganj Division	25°42'00.3"	088°16'49.5"	1105	No	3,525.00	38,95,125.00	
17				Malda	Gazole	All Beats	All Beats	25°10'34.6"	088°17'04.9"	755	No	3,525.00	26,61,375.00
18				Malda	Chanchal	All Beats	All Beats	25°21'43.9"	088°00'03.1"	55	No	3,525.00	1,93,875.00
19				Bankura (North)	Radhanagar	Radhanagar	23°09'58.00"	087°19'25.00"	80.25	Km	4,112.00	3,29,988.00	
20				Bankura (North)	Radhanagar	Balarampur	23°09'49.00"	087°22'27.00"					
21				Bankura (North)	Radhanagar	Bhora	23°12'57.00"	087°21'32.00"					
22				Bankura (North)	Radhanagar	Panchal	23°14'03.00"	087°17'23.00"	85.5	Km	4,112.00	3,51,576.00	
23				Bankura (South)	Khatra	Khatra-I	22°58'18.42"	086°51'14.37"					
24				Bankura (South)	Khatra	Khatra-II	22°57'14.41"	086°50'56.62"	85.5	Km	4,112.00	3,51,576.00	
25				Bankura (South)	Khatra	Keshia	22°00'00.05"	086°55'37.90"					
26				Bankura (South)	Khatra	Mukutmonipur	22°57'42.05"	086°42'04.04"	95.75	Km	4,112.00	3,93,724.00	
27				Panchet	Bishnupur	Bishnupur-I	23°03'50.36"	087°17'57.52"					
28				Panchet	Bishnupur	Bishnupur-II	23°03'50.36"	087°17'57.52"					
29	Survey of Forest			Panchet	Bishnupur	Hereparbat	23°04'22.21"	087°20'59.44"	95.75	Km	4,112.00	3,93,724.00	
30				Panchet	Bishnupur	Basudebpur	23°02'30.16"	087°22'11.83"					

SI No.	Activity	Circle	Division	Territorial Division	Range	Beat	Latitude	Longitude	Quantum of works	Unit	Unit Rate (Rs)	Total financial requirement (Rs.)			
31	Boundary in Bankura (North), (South), Panchet & Purulia	Working Plan & GIS	Working Plan (S) - II	Panchet	Bishnupur	Chougan	23°03'41.61"	087°19'03.07"							
32				Panchet	Onda	Onda	23°08'00.00"	087°12'48.08"							
33				Panchet	Onda	Krishnanagar	23°06'53.50"	087°10'25.00"			82.25	Km	4,112.00	3,38,212.00	
34				Panchet	Onda	Chingani	23°04'12.50"	087°08'10.80"							
35				Panchet	Onda	Chhagulia	23°03'36.60"	087°11'48.40"							
36				Kangsabati (North)	Raghunathpur	Raghunathpur-I	23°32'34.00"	086°39.50.00"				77.7	Km	4,112.00	3,19,502.40
37				Kangsabati (North)	Raghunathpur	Raghunathpur-II	23°34.11.00"	086°32.04.00"							
38				Kangsabati (North)	Raghunathpur	Neturia	23°34'59.00"	086°45.54.00"							
39				Kangsabati (North)	Raghunathpur	Santuri	23°31'24.00"	086°51'13.00"							
40				Kangsabati (North)	Puncha	Gopalpur	23°12'51.29"	086°42'31.98"							
41	Kangsabati (North)	Puncha	Damodarpur	23°12'19.06"	086°39'43.25"				68.75	Km	4,112.00	2,82,700.00			
42	Kangsabati (North)	Puncha	Jambad	23°11'37.98"	086°31'24.23"										
43	Kangsabati (North)	Puncha	Panipathar	23°11'38.11"	086°31'24.64"										
44	Purulia	Joypur	Joypur	23°24.975	086°09.168										
45	Purulia	Joypur	Talmu	23°31.169	086°04.025				65.5	Km	4,112.00	2,69,336.00			
46	Purulia	Joypur	Bangidiri	23°32.238	086°09.192										
47				Bankura (North)	Radhanagar	All Beats of Radhanagar Range	23°10'38.25"N	87°19'16.59"E	402	No	3,525.00	14,17,050.00			
48	Construction and installation of forest boundary pillar in Bankura (North), South, Panchet, Purulia & Kangsabati (North)	WP & GIS	Working Plan (S) - II	Bankura (South)	Khatra	All Beat of Khatra Range	23°04'1.23"N	86°49'55.44"E	428	No	3,525.00	15,08,700.00			
49				Panchet	Bishnupur & Onda	All Beats of Bishnupur and Onda Range	23°6'31.14"N	87°12'30.41"E	890	No	3,525.00	31,37,250.00			
50				Kangsabati (North)	Puncha & Raghunathpur	All Beats Puncha and Raghunathpur Range	23°36'58.74"N	86°38'24.09"E	733	No	3,525.00	25,83,825.00			
51				Purulia	Joypur	All Beats of Joypur Range	23°30'39.19"N	86°7'2.92"E	328	No	3,525.00	11,56,200.00			
52	Survey of Forest boundary in Darjeeling, Kuresong, kalimpong, baikuntpur and Jalpaiguri	WP & GIS	Working Plan (North)	Darjeeling	Ghoom Simana	Pokhriribong	27.03448	88.25914	20	Km	3,030.00	60,600.00			
53				Kurseong	Bamanpokhari	Bamanpokhari	26.88499	88.28678	20	Km	3,030.00	60,600.00			
54				Kalimpong	Samsing	Samsing HQ	27.06427	88.47104	26	Km	3,030.00	78,780.00			
55	Baikuthapur	Salugara	4th Mile	26.78088	88.50750	28	Km	3,030.00	84,840.00						
56	Jalpaiguri	Lataguri	Lataguri	26.51910	88.73651	26	Km	3,030.00	78,780.00						

SI No.	Activity	Circle	Division	Territorial Division	Range	Beat	Latitude	Longitude	Quantum of works	Unit	Unit Rate (Rs)	Total financial requirement (Rs.)
57	Construction and installation of forest boundary Darjeeling, Kuresong, kalimpong, baikuntpur and Jalpaiguri	WP & GIS	Working Plan (North)	Darjeeling	Ghoom Simana	Pokhribong	27.03448	88.25914	100	Nos.	3,865.00	3,86,500.00
58				Kurseong	Bamanpokhari	Bamanpokhari	26.88499	88.28678	100	Nos.	3,865.00	3,86,500.00
59				Kalimpong	Samsing	Samsing HQ	27.06427	88.47104	130	Nos.	3,865.00	5,02,450.00
60				Baikuthapur	Salugara	4th Mile	26.78088	88.50750	140	Nos.	3,865.00	5,41,100.00
61				Jalpaiguri	Lataguri	Lataguri	26.51910	88.73651	100	Nos.	3,865.00	3,86,500.00
<b>Grand Total</b>												<b>2,29,78,504.08</b>

**Digitization of Forest Boundary for the year 2024-25**

SI No.	Circle	WP Division	Territorial Division	Range	Beat	Mouza & plot for SB & Block compartment	Latitude	Longitude	Quantum of works	Unit	Unit Rate in Rs	Total financial requirement in Rs.
1	WP & GIS		Directon		AFR	GIS lab	22°33'45.30"	88°24'34.60"	1	No	25,00,000.00	25,00,000.00
<b>Total</b>												
												<b>25,00,000.00</b>

**Maintenance of Firelines for the year 2024-25**

Sl. No.	Circle	Division	Range	Beat	Mouza/ Block/Compt.	Latitude	Longitude	Quantum of Work	Unit	Unit Rate (Rs.)	Total Financial Requirement (Rs.)
1	South-East	Burdwan	Panagarh	Sonai	Shyamsundarpur/2 18	N 23°28'36.68"	E 87°30'26.43"	2	Km.	3,300.00	6,600.00
2	South-East	Burdwan	Panagarh	Aduria	Hedogoria/08	N23°34'7.41"	E87°32'45.03"	2	Km.	3,300.00	6,600.00
3	South-East	Burdwan	Panagarh	Kanksa	Ijjatganj/71	N23°28'42.88"	E87°26'29.05"	1	Km.	3,300.00	3,300.00
4	South-East	Burdwan	Panagarh	Khandari	moukota/212	N 23°30'34.60"	E 87°32'40.26"	1	Km.	3,300.00	3,300.00
5	South-East	Burdwan	Durgapur	Molandighi	Molandighi	N23°33'43.8"	E87°24' 18.4"	2	Km.	3,300.00	6,600.00
6	South-East	Burdwan	Durgapur	Gopalpur	Gopalpur	N23°29'37.6"	E87°24' 17.5"	2	Km.	3,300.00	6,600.00
7	South-East	Burdwan	Durgapur	Shibpur	Shibpur	N23°37'20.4"	E87°24' 11.7"	3	Km.	3,300.00	9,900.00
8	South-East	Burdwan	Durgapur	Basudha	Raghunathpur	N23°35'30.0"	E87°30'51.0"	3	Km.	3,300.00	9,900.00
9	South-East	Burdwan	Guskara	Alefnagar	Alefnagar	N23° 30' 50.4"	E87° 39' 10.9"	2	Km.	3,300.00	6,600.00
10	South-East	Burdwan	Guskara	Warishpur	Warishpur	N23° 31' 31.4"	E87° 38' 24.8"	1	Km.	3,300.00	3,300.00
11	South-East	Burdwan	Guskara	Bannabagram	Bannabagram	N23° 30' 52.2"	E87° 37' 04.1"	1	Km.	3,300.00	3,300.00
12	South-East	Birbhum	Rajnagar	Rajnagar	Rajnagar	N 23°55'50.87"	E 87°19'17.20"	10	Km.	3,300.00	33,000.00
13	South-East	Birbhum	Dubrajpur	Hetampur	Milanchak	N 23°49'36.41"	E 87°23'27.39"	10	Km.	3,300.00	33,000.00
14	South-East	Birbhum	Dubrajpur	Hetampur	Parulbona	N 23°50'49.35"	E 87°23'40.57"	10	Km.	3,300.00	33,000.00
15	South-East	Birbhum	Dubrajpur	Bakreswar	Motizapur	N 23°52'07.70"	E 87°22'14.60"	10	Km.	3,300.00	33,000.00
16	South-East	Birbhum	Dubrajpur	Bakreswar	Asansuli	N 23°51'54.70"	E 87°21'53.50"	10	Km.	3,300.00	33,000.00
17	South-East	Durgapur	Ukhra	Tilaboni	Kamalpur/47	23°35'88.1"	087°17'75.3"	12.00	Km.	3,300.00	39,600.00
18	South-East	Durgapur	Asansol (T)	Sarishatali	Jamgram/20	23°49'40.95"	87°27'884"	8.00	Km.	3,300.00	26,400.00
19	South-West	Purulia	Ajodhya	Ajodhya	Ajodhya	23°13'48.0"	86°07'31.2"	2	Km.	3,300.00	6,600.00
20	South-West	Purulia	Arsha	Arsha	Arsha,Rangamati, Tumba	N-23°20'16"	E-086°10'29"	2	Km.	3,300.00	6,600.00
21	South-West	Purulia	Baghmundi	Baghmundi	Baghmundi,Bareri a, Charida, Baredih, Nishchintapur	N 23.191684	E 86.052476	4	Km.	3,300.00	13,200.00
22	South-West	Purulia	Balarampur	Balarampur	Suridih, Berma, Burudih, Kairadh , Amaru			2	Km.	3,300.00	6,600.00
23	South-West	Purulia	Jhalda	Khamar	Khamar/Jhaldai-I			2	Km.	3,300.00	6,600.00
24	South-West	Purulia	Jhalda	Kalma	Kalma/Jhaldai-I			2	Km.	3,300.00	6,600.00
25	South-West	Purulia	Joypur	Joypur	Joypur, Hatimuri			2	Km.	3,300.00	6,600.00
26	South-West	Purulia	Kotshila	NOWAHATU	POGRO	N 23°26'27.31"	E 86°04'15.95"	2	Km.	3,300.00	6,600.00
27	South-West	Purulia	Matha	Matha	Matha	23°07'14.6"	086°04'56.3"	2	Km.	3,300.00	6,600.00



Sl. No.	Circle	Division	Range	Beat	Mouza/ Block/Compt.	Latitude	Longitude	Quantum of Work	Unit	Unit Rate (Rs.)	Total Financial Requirement (Rs.)
28	South-West	Kangsabati North	Hura	Hura, Bishpuria, Keshargath, Rakab	Range HQ	N-23°12'69.2"	E-086°39'55.4"	4	Km.	3,300.00	13,200.00
29	South-West	Kangsabati North	Raghumathpur	RNP-I, RNP-II, Santuri, Neturia	Range HQ	N-23°32'34.45"	E-086°39'50.07"	4	Km.	3,300.00	13,200.00
30	South-West	Kangsabati North	Purulia Para	Purulia-I, Purulia-II, Para	Range HQ	N-23°20'41"	E-086°21'32"	3	Km.	3,300.00	9,900.00
31	South-West	Kangsabati North	Puncha	Puncha, Gopalpurpur, Panipathar, Jambad	Range HQ	N-23°10'18.9"	E-086°39'33.4"	4	Km.	3,300.00	13,200.00
32	South-West	Kangsabati North	Kashipur	Kashipur, Sonathali, Gourangdi	Range HQ	N-23°26'09.4"	E-086°40'46.8"	4	Km.	3,300.00	13,200.00
33	South-West	Kangsabati North	Mobile	Mobile		N-23°20'39"	E-86°21'33"	1	Km.	3,300.00	3,300.00
34	South-West	Kangsabati South	Jamuna	Kuilapal	Keshra	22°50'31.36"	86°33'23.54"	3	Km.	3,300.00	9,900.00
35	South-West	Kangsabati South	Manbazar-I	Sindurpur	Majhira/22	23.091321	86.538207	2	Km.	3,300.00	6,600.00
36	South-West	Kangsabati South	Manbazar-I	Sindurpur	Janara/24	23.051234	86.525732	1.5	Km.	3,300.00	4,950.00
37	South-West	Kangsabati South	Manbazar-I	Sindurpur	Hullung/29	23.090512	86.55777	2	Km.	3,300.00	6,600.00
38	South-West	Kangsabati South	Bandwan-I	Pargora	Gangamma	22°51'07"	86°28'03"	3	Km.	3,300.00	9,900.00
39	South-West	Kangsabati South	Bandwan-I	Bandwan	Kendapara	22°51'19"	86°30'48"	3	Km.	3,300.00	9,900.00
40	South-West	Kangsabati South	Manbazar-II Range Jurisdiction	Kumari	Bhutadih	23.024393	86.590726	2	Km.	3,300.00	6,600.00
41	South-West	Kangsabati South	Manbazar-II Range Jurisdiction	Kumari	Nekra	22°51'20	86°33'28	2	Km.	3,300.00	6,600.00
42	South-West	Kangsabati South	Manbazar-II Range Jurisdiction	Jamtoria	Darikadoba	22°54'31	86°41'17	1.5	Km.	3,300.00	4,950.00
43	BTR	BTR(E)	Buxaduar	Buxaroad	NRVK-4	N26°42'09.80"	E89°33'52.10"	10	Km.	3,300.00	33,000.00
44	BTR	BTR(E)	Bholka	Ghoramara	SBH-1, SBH-2b	N26°32'27.50"	E089°50'26.31"	10	Km.	3,300.00	33,000.00
45	BTR	BTR(E)	North Rydak	Kartick	Rydak Mauza	N26°39'15"	E89°43'12"	10	Km.	3,300.00	33,000.00
46	BTR	BTR(E)	Jainty	Phakhawa	NRVK-5	N26°43'13.80"	89°35'47.10"	10	Km.	3,300.00	33,000.00
47	BTR	BTR(E)	Jainty	North Jainty	NRNK-13	N26°40'53.03"	89°36'20.02"	10	Km.	3,300.00	33,000.00

Sl. No.	Circle	Division	Range	Beat	Mouza/ Block/Compt.	Latitude	Longitude	Quantum of Work	Unit	Unit Rate (Rs.)	Total Financial Requirement (Rs.)
48	BTR	BTR(W)	All Range	ALL BEATS		26°30'10.6"	089°31'46.0"	50	Km.	3,300.00	1,65,000.00
49	Wildlife (N)	Jaldapara WL	CP	CP	BN-1A&BN-1B	26°34'32.09"N	89°21'42.81"E	8	Km.	3,300.00	26,400.00
50	Wildlife (N)	Jaldapara WL	JPE	JP	MLG-1	26°38'42.14"N	89°19'50.70"E	18	Km.	3,300.00	59,400.00
51	Wildlife (N)	Jaldapara WL	JPE	SSM	CP-1	26°36'10.08"N	89°20'16.70"E				
52	Wildlife (N)	Jaldapara WL	JPE	SSM	CP-3B	26°34'19.71"N	89°20'51.09"E				
53	Wildlife (N)	Jaldapara WL	JPN	HM	HM-3A	26°43'15.74"N	89°19'22.45"E	12	Km.	3,300.00	39,600.00
54	Wildlife (N)	Jaldapara WL	JPN	SLT	JP-2	26°42'7.96"N	89°19'6.90"E				
55	Wildlife (N)	Jaldapara WL	JPN	50 ft	JP-4	26°40'23.45"N	89°18'13.90"E				
56	Wildlife (N)	Jaldapara WL	JPW	HLG	Torsa-1	26°37'45.27"N	89°17'22.05"E	14	Km.	3,300.00	46,200.00
57	Wildlife (N)	Jaldapara WL	JPW	HLG	JP-5	26°38'5.79"N	89°18'1.57"E				
58	Wildlife (N)	Jaldapara WL	KB	NEC	MLG-1	26°40'45.51"N	89°19'35.19"E	8	Km.	3,300.00	26,400.00
59	Wildlife (N)	Jaldapara WL	KB	CCL	CP-1&MB-6B	26°36'34.01"N	89°20'54.38"E				
60	Wildlife (N)	Gorumara WL	Gorumara North Range Gorumara South Range Neora North Range	Khunia Beat Murti Beat Gorumara Beat Dhupjhora Beat Budhuram Beat Ambeok Beat	Selka 2, Selka 1, Tondou 2, Tondou 3, Tondou 1, BM2, KJ2, KJ1, Dhupjhora 1B, Dhupjhora 1C, South Indong 1, South Indong 2, South Indong 3 Jaldhaka 1B, Gorumara 2, Medla 3, Medla 2 , Barohati 2, Barohati 3 Westner-6	GNR (20 Km) 26°50'56.9" 26°50'35.4" 26°50'49.4" 26°50'38.7" 26°50'21.5" 26°49'55.2" 26°49'45.5" 26°49'48.4" 26°47'51.2" 26°48'55.0" 26°47'51.7" 26°48'03.2" GSR (24 Km) 26°47'14.6" 26°47'46.2" 26°47'27.7" 26°44'46.0" 26°44'59.3" 26°45'16.2" 26°43'49.3" 26°47'46.9" 26°48'04.4" 26°43'44.2" NNR (6km) 27°01'48.5"	GNR 88°52'58.0" 88°52'15.2" 88°53'00.3" 88°52'30.2" 88°52'47.9" 88°52'37.8" 88°52'31.7" 88°52'00.4" 88°52'26.6" 88°52'30.7" 88°52'03.0" 88°51'21.4" GSR 88°49'17.5" 88°50'30.2" 88°52'09.1" 88°51'18.0" 88°51'13.9" 88°51'06.7" 88°50'00.6" 88°50'23.7" 88°50'04.9" 88°49'06.8" NNR 88°44'07.7"	50	Km.	3,300.00	1,65,000.00

Sl. No.	Circle	Division	Range	Beat	Mouza/ Block/Compt.	Latitude	Longitude	Quantum of Work	Unit	Unit Rate (Rs.)	Total Financial Requirement (Rs.)
61	Wildlife (N)	Darjeeling WL	WR	Sukna, Punding & Gulma	Punding, Chocklon & Singimari	Starting pt:N26°49'09.8" End pt: N26°50'04.1" Starting pt:N26°49'51.0" End pt: pt:N26°48'50.8" Starting pt:N26°48'39.5" End pt: pt:N26°50'31.3"	Starting pt:E088°22'41.4" End pt: E088°22'50.7" Starting pt: E088°24'04.9" End pt: E088°25'00.1" End pt: E088°25'03.3" End pt: E088°25'24.7"				
62	Wildlife (N)	Darjeeling WL	SK	Chamta	Kyananauka & Adalpur	N26°48'48.1"	E088°20'14.2"				
63	Wildlife (N)	Darjeeling WL	NR	Sevok	North Sevok, West Sevok, East Sevok blocks, Sevok Forest	N26°52'35.13" N26°50'29.64" N26°50'48.31" N26°51'30.00" N26°50'51.23"	E088°28'14.66" E088°27'25.23" E088°28'33.82" E088°27'47.99" E088°28'17.42"	40	Km.	3,300.00	1,32,000.00
64	Wildlife (N)	Darjeeling WL	SR	7th Mile, Laltong & Toribari	Compartment no. 1,2,3,6,7,9,10,11, 12 & 13	Starting pt:N26°48'38.53" End pt: N26°48'42.9" Starting pt:N26°48'36.1" End pt: N26°50'14.4" Starting pt:N26°50'14.59" End pt: N26°49'57.78"	Starting pt:E088°26'24.89" End pt: E088°31'25.2" Starting pt:E088°29'21.5" End pt: E088°29'25.6" Starting pt:E088°26'26.67" End pt: E088°30'06.47"				
65	Northern	Jalpaiguri	Ramsai	Ramsai		26°43'38.08"	88°50'53.43"	4	Km.	3,300.00	13,200.00
66	Northern	Jalpaiguri	Ramsai	Kalamati		26°43'20.15"	88°50'28.22"	4	Km.	3,300.00	13,200.00
67	Northern	Jalpaiguri	Lataguri	Lataguri		26°42'32"	88°46'06"	4	Km.	3,300.00	13,200.00
68	Northern	Jalpaiguri	Lataguri	Central		26°42'34"	88°46'04"	4	Km.	3,300.00	13,200.00
69	Northern	Jalpaiguri	Chalsa	Panjhora	PNJ 2B	26°52'32.19"	88°50'22.24"	2	Km.	3,300.00	6,600.00
70	Northern	Jalpaiguri	Chalsa	Nagrakata	Hilla 3	26°52'0.11"	88°52'51.35"	2	Km.	3,300.00	6,600.00

Sl. No.	Circle	Division	Range	Beat	Mouza/ Block/Compt.	Latitude	Longitude	Quantum of Work	Unit	Unit Rate (Rs.)	Total Financial Requirement (Rs.)
71	Northern	Jalpaiguri	Chalsa	Khariabander	KHB 2	26°51'50.86"	88°48'7.24"	2	Km.	3,300.00	6,600.00
72	Northern	Jalpaiguri	Chalsa	Sipchu	Sipchu 2B	26°57'28.87"	88°51'44.80"	2	Km.	3,300.00	6,600.00
73	Northern	Jalpaiguri	Diana	Khairkata	South Diana	26°08'1'07.8"	88°09'2'77"	3	Km.	3,300.00	9,900.00
74	Northern	Jalpaiguri	Diana	Sulkapara	Central Diana	26°85'30.8"	88°06'94.9"	2	Km.	3,300.00	6,600.00
75	Northern	Jalpaiguri	Diana	Carron	Central Diana	26°05'62.9"	88°07'32.1"	3	Km.	3,300.00	9,900.00
76	Northern	Jalpaiguri	Diana	Tollgate	Central Diana	26°05'54.1"	89°00'92.3"	2	Km.	3,300.00	6,600.00
77	Northern	Jalpaiguri	Moraghat	Khutimari	CMG - 9	26°43'5.88"	88°59'50.83"	12	Km.	3,300.00	39,600.00
78	Northern	Jalpaiguri	Moraghat	Khutimari	CMG - 9	26°45'14.84"	88°0'31.16"				
79	Northern	Jalpaiguri	Nathua	Nathua	South Diana	26°43'30.9"	88°53'12.8"	5	Km.	3,300.00	16,500.00
80	Northern	Jalpaiguri	Nathua	Gadhiyarkuthi	Ramsai	26°38'41.7"	88°53'44.6"	5	Km.	3,300.00	16,500.00
81	Northern	Jalpaiguri	Banarhat	Reti	Lower Reti	26°07'62.35"	89°08'59.63"	3	Km.	3,300.00	9,900.00
82	Northern	Jalpaiguri	Banarhat	Reti	Upper Reti	26°09'78.57"	89°11'44.07"	3	Km.	3,300.00	9,900.00
83	Northern	Jalpaiguri	Dalgaon	Dalmore	Dalmore	26°44'39"	89°09'16"	8	Km.	3,300.00	26,400.00
84	Northern	Baikunthapur	Targhera	Targhera	Haskhali 2/Haskhali 3	26°48'05.3" to 26°49'17.9"	88°38'58.3" to 88°36'52.9"	10	Km.	3,300.00	33,000.00
85	Northern	Baikunthapur	Apalchand	Kathambari & Phuljhora	Chiravija2/Chel2'	26°47'03.89" to 26°46'46.05"	88°41'37.29" to 88°37'05.68"	10	Km.	3,300.00	33,000.00
86	Northern	Baikunthapur	Sarugarah	Saraswatipur & Aadabari Beat	DG11/DG12/FB5/ FB6; Pipe line to "D" line, 4th mile to 6th mile; 4th mile to 7th mile; 4th mile to 3rd mile	26°48'754.2" to 26°47'46.5; 26°47'48.3 to 26°46'05.7"; N26°45'57.6 to 26°48'38.2; 26°45'01.6 to 26°47'32.3	88.27°03.7 to 88°30'16.1; 88°29'13.4" to 88°29'11.3"; 88°32'34.0 to 88°31'20.7; 88°30'46.1 to 88°30'25.2	10	Km.	3,300.00	33,000.00
87	Northern	Baikunthapur	Belacoba	Mantadari & Batasivita	Mantadari4 to Batasivita1	26°41'62.1"	88°33'88.1"	10	Km.	3,300.00	33,000.00
88	Northern	Baikunthapur	Dabgram	Farabari, Chutkiavita & Dabgram	FB-10 to SMG- 4/FB-9 to SMG5/DG14 to SMG 1	26°43'03.0" to 26°42'17.6"; 26°42'26.8" to 26°42'29.4"; 26°44'09.4" to 26°43'09.8"	88°30'39.1 to 88°30'58.6"; 88°30'58.8" to 88°29'22.4"; 88°29'07.1" to 88°29'12.3"	10	Km.	3,300.00	33,000.00
89	Northern	Baikunthapur	Ambari	Lalitabari & Neem	Simulguri 3/Farabari 11	26°43'83.9"	88°31'06.4"	10	Km.	3,300.00	33,000.00
90	Northern	Cooch Behar	Pundibari	Patlakhawa	Chhat Singimari	26°28'23.30"N	89°19'04.04"E	8	Km.	3,300.00	26,400.00

Sl. No.	Circle	Division	Range	Beat	Mouza/ Block/Compt.	Latitude	Longitude	Quantum of Work	Unit	Unit Rate (Rs.)	Total Financial Requirement (Rs.)
91	Northern	Cooch Behar	Cooch Behar-I	Atiamochor	Atiamochar	26°25'55.4"N	89°45'07.9"E	8	Km.	3,300.00	26,400.00
92	Northern	Cooch Behar	Mekhliganj	HQ	72 Niztaraf	26°19'10.77"N	88°53'18.49"E	4	Km.	3,300.00	13,200.00
93	Central	Bankura North	Bankura North	salboni	Gajrabari	23°18'15.4"	087°01'12.7"	1	Km.	3,300.00	3,300.00
94	Central	Bankura North	Bankura North	salboni	Sitladihi	23°18'40.7"	086°59'56.9"	1	Km.	3,300.00	3,300.00
95	Central	Bankura North	Salitora	Salitora	Kharbona	23°32'27.58"	086°56'46.48"	2	Km.	3,300.00	6,600.00
96	Central	Bankura North	Mejia	Kustholia	kentholia	23°26'15".9	087°04'37".7	1	Km.	3,300.00	3,300.00
97	Central	Bankura North	Patrasayar	Patrasayer	Chak-Patrasayer-48	N- 23.12'44.9"	E- 087.31'05.0"	1	Km.	3,300.00	3,300.00
98	Central	Bankura North	Patrasayar	Birsingha	Binodnagar-106	N-23.12'39.8"	E- 087.27'35.4"	1	Km.	3,300.00	3,300.00
99	Central	Bankura North	Patrasayar	Kushadwip	Satgaccha-135	N-23.10'19.7"	E- 087.26'38.6"	1	Km.	3,300.00	3,300.00
100	Central	Bankura North	Sonamukhi	Sonamukhi	Tuira	23°16'22"N	87°22'27"E	4	Km.	3,300.00	13,200.00
101	Central	Bankura North	Beliatore	Kundulia	Bhalukhulia-201	N 23°11'58.8"	E 87°15'57.7"	4	Km.	3,300.00	13,200.00
102	Central	Bankura North	Radhanagar	Radhanagar	Bankati	N- 23°10'06.40"	E- 87°18'47.14"				
103	Central	Bankura North	Radhanagar	Radhanagar	Bankati / Radhanagar	N- 23°10'01.9"	E- 87°18'43.0"	4	Km.	3,300.00	13,200.00
104	Central	Bankura North	Chhatna	Chhatna	Susunia pahar	23°24'02"	86°58'44"	3	Km.	3,300.00	9,900.00
105	Central	Bankura North	Barjora	Barjora	Saharjora	23°25'25"	87°13'33"	3	Km.	3,300.00	9,900.00
106	Central	Bankura North	G Ghati	Amarkanan	Gobindadham-100	23° 21' 36.70" N	87° 06' 59.19" E	4	Km.	3,300.00	13,200.00
107	Central	Bankura South	Bankura	Punisole	Aguribundh - Punisole	N 23° 08' 04.8"	E087° 07' 05.3"	4	Km.	3,300.00	13,200.00
108	Central	Bankura South	Indpur	Mohisdobra	Mohisdobra	N 23.109754 <sup>0</sup>	E 87.000843 <sup>0</sup>	2	Km.	3,300.00	6,600.00
109	Central	Bankura South	Kamalpur	Kamalpur	Saldiha	N 23° 17' 46.9"	E086° 53' 10.2"	1	Km.	3,300.00	3,300.00
110	Central	Bankura South	Khatra	Khatra-II	Sialpahari	N 22° 57' 21.24"	E086° 53' 31.37"	4	Km.	3,300.00	13,200.00
111	Central	Bankura South	Hirbunhd	Hirbunhd-I	Chakadoba	N 23° 02' 54.6"	E 086° 48' 13.5"	3	Km.	3,300.00	9,900.00
112	Central	Bankura South	Ranibunhd	Ranibunhd	Mahadevsinan	N 22.872469°	E 086.704348°	1	Km.	3,300.00	3,300.00
113	Central	Bankura South	Jhilimili	Muchikata	Raigarh	N 22° 50' 43"	E 086° 42' 42"	1	Km.	3,300.00	3,300.00
114	Central	Bankura South	Pirrogari	Pirrogari-I	Benachapra	N 22° 48' 43.5"	E 087° 0' 26.76"	4	Km.	3,300.00	13,200.00
115	Central	Bankura South	Motgoda	Pirra	Chirugora	N 22° 50' 38.73"	E 086° 54' 7.74"	2	Km.	3,300.00	6,600.00
116	Central	Bankura South	Sarenga	Simlapal	Krishnapur	N 22° 57' 14.5"	E 087° 06' 01.2"	3	Km.	3,300.00	9,900.00
117	Central	Bankura South	Simlapal	Simlapal	Simlapal	N 22° 35' 42.8"	E 087° 02' 25.3"	4	Km.	3,300.00	13,200.00
118	Central	Bankura South	Fulkusma	Fulkusma	Barapaya	N 2269.7513°	E 086.832312°	1	Km.	3,300.00	3,300.00

Sl. No.	Circle	Division	Range	Beat	Mouza/ Block/Compt.	Latitude	Longitude	Quantum of Work	Unit	Unit Rate (Rs.)	Total Financial Requirement (Rs.)
119	Central	Panchet	Joypur	Joypur	Jangalmahal-85	N- 23°03'15.48536"	E-87°25'54.4476"	8	Km.	3,300.00	24,750.00
120	Central	Panchet	Taldangra	Taldangra	Chenchuria -70	N-23°03'44.78"	E-087°05'22.20"	3	Km.	3,300.00	9,900.00
121	Central	Panchet	Taldangra	Taldangra	Chenchuria -70	N-23°04'54.61"	E-087°04'39.15"				
122	Central	Panchet	Taldangra	Asna	Manikmara -94	N-23°02'09.09"	E-087°08'25.44"	2	Km.	3,300.00	6,600.00
123	Central	Panchet	Taldangra	Asna	Manikmara -94	N-23°02'24.88"	E-087°06'58.21"				
124	Central	Panchet	Taldangra	Panchmura	Chak-Nakajhuri- 281 & Joypur-107	N-23°01'11.37"	E-087°10'17.56"	3	Km.	3,300.00	8,250.00
125	Central	Panchet	Taldangra	Panchmura	Chak-Nakajhuri- 281 & Joypur-107	N-23°01'27.30"	E-087°10'29.11"				
126	Central	Panchet	Bishnupur	Hereparbat	Basudevpur-107 & Radhadamudarpur- 75	N 23° 03'48.3" N 23° 03'53.8"	E 87°22'21.3" E 87°22'04.9"	5	Km.	3,300.00	16,500.00
127	Central	Panchet	Bishnupur	Basudevpur	Basudevpur-107 & Radhadamudarpur- 75	N 23° 2'27.66" N 23° 2'25.27"	E 87°22'39.90" E 87°23'5.79"				
128	Central	Panchet	Bankadaha	Uporsole	Chak Uporsole- 160	N22°57'08.77"	E087°23'26.88"	2	Km.	3,300.00	6,600.00
129	Central	Panchet	Bankadaha	Bankadaha	Hetagara-143	N22°59'25.29"	E087°21'35.42"	2	Km.	3,300.00	6,600.00
130	Central	Panchet	Bankadaha	Amdangra	Chak Majuria Prasadpur-116	N22°58'11.50"	E087°14'10.00"	2	Km.	3,300.00	4,950.00
131	Central	Panchet	Bankadaha	Amdangra	Chak Majuria Prasadpur-116	N22°57'89.20"	E087°12'96.90"	2	Km.	3,300.00	6,600.00
132	Hill	Darjeeling	Rimbick	Rammam	Rammam-5	27°08'40.20"	88°04'19.66"	4	Km.	3,300.00	13,200.00
133	Hill	Darjeeling	Dhotrey	Dilpa	NR-5,SR-4,SR-5	27°05'10.52"	88°04'20.01"	8	Km.	3,300.00	26,400.00
134	Hill	Darjeeling	Ghoom Simana	Sukhia Pokhari	SKP 1 to 5	26°59'42"	88°09'58"	4	Km.	3,300.00	13,200.00
135	Hill	Darjeeling	Darjeeling	Ghoom Bhanjang	Durbin-5 to 3	27°00'27.8"	88°12'58.5"	2	Km.	3,300.00	6,600.00
136	Hill	Darjeeling	Takdah	Takdah	Lingding 1,2,3,Hum-1	26°02'02"	088°20.56"	4	Km.	3,300.00	13,200.00
137	Hill	Darjeeling	Badamtam	Badamtam	Badamtam-1	27°06'05.64"	088°19'27.20"	2	Km.	3,300.00	6,600.00
138	Hill	Darjeeling	Badamtam	Sumbong	Sumbong-1 &2	27°04'44.33"	88°22'25.72"	2	Km.	3,300.00	6,600.00
139	Hill	Darjeeling	Teeesta Valley	Peshok	Peshok 1,2	27°06'79.69"	88°42'46.34"	2	Km.	3,300.00	6,600.00
140	Hill	Darjeeling	Teeesta Valley	Geil	Reang 1,2,3	27°01'62.55"	88°43'53.30"	2	Km.	3,300.00	6,600.00

Sl. No.	Circle	Division	Range	Beat	Mouza/ Block/Compt.	Latitude	Longitude	Quantum of Work	Unit	Unit Rate (Rs.)	Total Financial Requirement (Rs.)
141	Hill	Kurseong	Sevoke	Birrick,K.Ijhora & Latpancher	Kandung,Sethikho la & Sittong	N-26°58'33.10"	E-88°25'29.60"	20	Km.	3,300.00	66000
142	Hill	Kurseong				N-26°56'01.58"	E-88°27'04.48"				
143	Hill	Kurseong				N-26°54'46.01"	E-88°24'29.32"				
144	Hill	Kurseong	Bagora	Bagora & Majuva	Mahaldiram & L.Babukhola	N-26°56'19.61"	E-88°18'41.70"	15	Km.	3,300.00	49,500.00
145	Hill	Kurseong				N-26°54'59.25"	E-88°20'28.23"				
146	Hill	Kurseong	Kurseong	Dowhill	Dhobijhora	N-26°53'11.10"	E-88°17'09.10"	5	Km.	3,300.00	16,500.00
147	Hill	Kalimpong	Jaldhaka	Kumani	Kumani 4 to 1-	26°59'17"	88°51'49"	1	Km.	3,300.00	3,300.00
148	Hill	Kalimpong	Jaldhaka	Kumani	Kumani 3 to 2-	26°59'41"	88°51'43"	1	Km.	3,300.00	3,300.00
149	Hill	Kalimpong	Jaldhaka	Kumani	Kumani 7 to 6-1	26°57'55"	88°52'07"	1	Km.	3,300.00	3,300.00
150	Hill	Kalimpong	Samsing	Samsing Beat	ENR-1,2	N27°00'24.03"	E088°47'50.34"	1	Km.	3,300.00	3,300.00
151	Hill	Kalimpong	Neora	Gorubathan	Mal-10	26°56'55.0"	88°41'24.6"	2	Km.	3,300.00	6,600.00
152	Hill	Kalimpong	Neora	Sakam	Mal-1 to mal-2	26°57'35.5"	88°45'02.2"	2	Km.	3,300.00	6,600.00
153	Hill	Kalimpong	Neora	Sakam	Mal-1	26°57'08.2"	88°45'30.0"	3	Km.	3,300.00	9,900.00
154	Hill	Kalimpong	Chel	chunnavati	Chunavati	26°56'08.2"	88°45'18.7"	4	Km.	3,300.00	13,200.00
155	Hill	Kalimpong	Chel	Mongpong	MP-7 to MP-9	26°52'52.9"	88°29'26.7"	5	Km.	3,300.00	16,500.00
156	Hill	Kalimpong	Chel	Chukim	Churanti-12	26°56'12.4"	88°33'34.4"	4	Km.	3,300.00	13,200.00
157	Hill	Kalimpong	Pankhasari	Algarah beat	Kussum to Dichinara 3 to 4	27°05'48.516"	88°35'49.457"	2	Km.	3,300.00	6,600.00
158	Hill	Kalimpong	Neora	Gurubathan	Mal	26°57'08.2"	88°45'30.0"	2	Km.	3,300.00	6,600.00
159	Hill	Kalimpong	Lolay Goan	PEMLING	SAMTHAR K.M	26°59'23.0"	88°29'37.0"	1	Km.	3,300.00	3,300.00
160	Hill	Kalimpong	Kalimpong	Nezoke	Nezoke	27°01'25.9"	088°31'54.8"	4	Km.	3,300.00	13,200.00
161	Hill	Kalimpong	Kalimpong	Tashiding	Tashiding-2 &3	27°03'22.71"	88°25'57.75"	4	Km.	3,300.00	13,200.00
162	Hill	Kalimpong	Kalimpong	Tarkhola	Bhalukhop-6	27° 6' 35.046"	88° 28' 26.976"	4	Km.	3,300.00	13,200.00
163	Hill	Kalimpong	Kalimpong	Nezoke	Rinkingpong-3	27° 07' 55"	88° 30' 23"	5	Km.	3,300.00	16,500.00
164	Hill	Kalimpong	Noam	Noam	Fagu 2 &3	26°57'32.52"	88°40'13.67"	2	Km.	3,300.00	6,600.00
165	Hill	Kalimpong	Noam	Noam	Noam-2,4,5	26°58'00.33"	88°39'24.13"	2	Km.	3,300.00	6,600.00
166	Western	Medimipur	Arabari			22° 38' 49.92" N	87° 13' 58.44" E	1	Km.	3,300.00	3,300.00
167	Western	Medimipur	Arabari			22° 38' 51.72" N,	87° 14' 14.64" E	1	Km.	3,300.00	3,300.00
168	Western	Medimipur	Arabari			22° 38' 34.8" N	87° 15' 24.12" E	1	Km.	3,300.00	3,300.00
169	Western	Medimipur	Arabari			22° 36' 57.6" N,	87° 14' 27.6" E	1	Km.	3,300.00	3,300.00
170	Western	Medimipur	Arabari			22° 37' 30" N	87° 14' 20.4" E	1	Km.	3,300.00	3,300.00
171	Western	Medimipur	Bhadutala			22° 31'09"-N	87° 14'03"-E	1	Km.	3,300.00	3,300.00
172	Western	Medimipur	Bhadutala			22° 30'56"-N,	87° 14'17"-E	1	Km.	3,300.00	3,300.00
173	Western	Medimipur	Bhadutala			22° 28'52"-N	87° 15'14"-E	1	Km.	3,300.00	3,300.00

Sl. No.	Circle	Division	Range	Beat	Mouza/ Block/Compt.	Latitude	Longitude	Quantum of Work	Unit	Unit Rate (Rs.)	Total Financial Requirement (Rs.)
174	Western	Medimipur	Bhadutala			22° 29'48"-N	87° 18'25"-E	1	Km.	3,300.00	3,300.00
175	Western	Medimipur	Bhadutala			22° 30'06"-N	87° 18'23"-E	1	Km.	3,300.00	3,300.00
176	Western	Medimipur	Chandra			22° 26'09"-N	87° 13'22"-E	1	Km.	3,300.00	3,300.00
177	Western	Medimipur	Chandra			22° 28'17"-N	87° 12'34"-E	1	Km.	3,300.00	3,300.00
178	Western	Medimipur	Chandra			22° 31'43"-N	87° 07'14"-E	1	Km.	3,300.00	3,300.00
179	Western	Medimipur	Chandra			22° 30'46"-N	87° 07'21"-E	1	Km.	3,300.00	3,300.00
180	Western	Medimipur	Chandrakona			22° 43'19.92"-N	87° 24'41.4"-E	1	Km.	3,300.00	3,300.00
181	Western	Medimipur	Chandrakona			22° 43'20.28"-N	87° 25'9.48"-E	1	Km.	3,300.00	3,300.00
182	Western	Medimipur	Chandrakona			22° 42'37.44"-N	87° 27'7.2"-E	1	Km.	3,300.00	3,300.00
183	Western	Medimipur	Chandrakona			22° 42'38.16"-N	87° 27'2.52"-E	1	Km.	3,300.00	3,300.00
184	Western	Medimipur	Godapeasal			22° 33'03"-N	87° 21'21"-E	1	Km.	3,300.00	3,300.00
185	Western	Medimipur	Godapeasal			22° 31'45"-N	87° 18'08"-E	1	Km.	3,300.00	3,300.00
186	Western	Medimipur	Godapeasal			22° 34'11"-N	87° 15'25"-E	1	Km.	3,300.00	3,300.00
187	Western	Medimipur	Godapeasal			22° 32'51"-N	87° 15'29"-E	1	Km.	3,300.00	3,300.00
188	Western	Medimipur	Lalgarh			22° 38'07"-N	87° 06'47"-E	1	Km.	3,300.00	3,300.00
189	Western	Medimipur	Lalgarh			22° 35'58"-N	87° 05'04"-E	1	Km.	3,300.00	3,300.00
190	Western	Medimipur	Lalgarh			22° 35'38"-N	87° 03'19"-E	1	Km.	3,300.00	3,300.00
191	Western	Medimipur	Lalgarh			22° 36'26"-N	87° 04'47"-E	1	Km.	3,300.00	3,300.00
192	Western	Medimipur	Midnapore			22° 27'03"-N	87° 15'36"-E	1	Km.	3,300.00	3,300.00
193	Western	Medimipur	Nayabasad			22° 45'05.68"-N	87° 17'57.08"-E	1	Km.	3,300.00	3,300.00
194	Western	Medimipur	Nayabasad			22° 45'07.19"-N	87° 17'39.55"-E	1	Km.	3,300.00	3,300.00
195	Western	Medimipur	Nayabasad			22° 41'24"-N	87° 19'30.93"-E	1	Km.	3,300.00	3,300.00
196	Western	Medimipur	Nayabasad			22° 41'26.08"-N	87° 19'17.54"-E	1	Km.	3,300.00	3,300.00
197	Western	Medimipur	Pirakata			22° 34'36"-N	87° 13'58"-E	1	Km.	3,300.00	3,300.00
198	Western	Medimipur	Pirakata			22° 35'49"-N	87° 13'30"-E	1	Km.	3,300.00	3,300.00
199	Western	Medimipur	Pirakata			22° 36'55"-N	87° 10'25"-E	1	Km.	3,300.00	3,300.00
200	Western	Medimipur	Pirakata			22° 37'55"-N	87° 10'25"-E	1	Km.	3,300.00	3,300.00
201	Western	Kharagpur	Chandabila	Chandabila	Astia-87	N-22°01'56.5"	E-87°02'07.9"	2.5	Km.	3,300.00	8,250.00
202	Western	Kharagpur	Chandabila	Barpat	Kashia-15	N-22°07'34.2"	E-86°59'21.1"	2.5	Km.	3,300.00	8,250.00
203	Western	Kharagpur	Belda	Kashipur	Ratanpur-216	N-22°08'12.57"	E-87°19'14.79"	2	Km.	3,300.00	6,600.00
204	Western	Kharagpur	Belda	Keshiary	Arjungeria-45	N-22°10'11.67"	E-87°15'45.74"	2	Km.	3,300.00	6,600.00
205	Western	Kharagpur	Belda	Narayangarh	Nayapukur-49	N-22°12'57.77"	E-87°19'26.28"	1	Km.	3,300.00	3,300.00
206	Western	Kharagpur	Nayagram	Kalmapukuria	Damdasole-55	N-22°05'16.48"	E-87°04'27.5"	2.5	Km.	3,300.00	8,250.00
207	Western	Kharagpur	Keshorrekha	Baligeria	Dokra-198	N-21°59'13.72"	E-87°05'34.32"	2.5	Km.	3,300.00	8,250.00



Sl. No.	Circle	Division	Range	Beat	Mouza/ Block/Compt.	Latitude	Longitude	Quantum of Work	Unit	Unit Rate (Rs.)	Total Financial Requirement (Rs.)
208	Western	Kharagpur	Hijli	Hijli	Tangasole	N-22°17'36"	E-87°16'07"	2.5	Km.	3,300.00	8,250.00
209	Western	Kharagpur	Hijli	Porapara	Paljhari	N-22°17'08.0"	E-87°15'31.0"	2.5	Km.	3,300.00	8,250.00
210	Western	Kharagpur	Kalaikunda	Kalaikunda	Arjuni	22.34918	87.17805	2	Km.	3,300.00	6,600.00
211	Western	Kharagpur	Kalaikunda	Baranga	Chunpara	22.305328	87.144853	1	Km.	3,300.00	3,300.00
212	Western	Kharagpur	Kalaikunda	Sankrail	Susnigeria	22.24319	87.128708	2	Km.	3,300.00	6,600.00
213	Western	Rupnarayan	Amlagora	Pathrisole	Jamdoba Bagdoba	N-22°49'08.1"	E-087°19'50.8"	2	Km.	3,300.00	6,600.00
214	Western	Rupnarayan	Garhbeta	Dhadika	Gilaboni-530	22°55'09.30"	087°17'32.34"	2	Km.	3,300.00	6,600.00
215	Western	Rupnarayan	Goaltore	Barapatasole	Sirishboni-74	22°42'33"	087°05'38"	2	Km.	3,300.00	6,600.00
216	Western	Rupnarayan	Hoomgarh	Jogardanga	Nerasole/385	N-22°53'43.1"	E-87°15'44.2"	1	Km.	3,300.00	3,300.00
217	Western	Rupnarayan	Hoomgarh	Amlasuli	Nayabankati/185	Nayabankati/185	E-87°11'59.1"	1	Km.	3,300.00	3,300.00
218	Western	Rupnarayan	Mahalasai	Mahalasai-1	Singla-69	22° 44' 58.0"	087° 08' 52.6"	2	Km.	3,300.00	6,600.00
219	Western	Jhargram	Belpahari	Belpahari	Kuldaha	22°38'32.67"	86°45'50.36"	1	Km.	3,300.00	3,300.00
220	Western	Jhargram	Banspahari	Banspahari	Churimara/21	22°39'00.09"	86°39'04.63"	1	Km.	3,300.00	3,300.00
221	Western	Jhargram	Bhulaveda	Odalchua	Dhobakacha/89	22°41'49.88"	86°39'12.06"	2	Km.	3,300.00	6,600.00
222	Western	Jhargram	Parihati	Kapgari	Kapgari/151	22°31'41.88"	86°53'0.28"				
223	Western	Jhargram	Parihati	Kapgari	Gobindapur/157	22°31'39.26"	86°53'9.09"	1	Km.	3,300.00	3,300.00
224	Western	Jhargram	Parihati	Kapgari	Kuchasuli/164	22°30'07.57"	86°53'18.51"				
225	Western	Jhargram	Parihati	Ergoda	Guiara/06	22°32'52.92"	86°49'25.16"				
226	Western	Jhargram	Jamboni	Bhaluka	Sizua/305	22°23'22"	86°53'57"	1	Km.	3,300.00	3,300.00
227	Western	Jhargram	Jhargram	Bhandarbhola	KJ/731	22°28'02.47"	86°59'16.98"	1	Km.	3,300.00	3,300.00
228	Western	Jhargram	Jhargram	Bhandarbhola	Suknibasa/340	22°23'19.55"	87°09'05.82"	0.5	Km.	3,300.00	1,650.00
229	Western	Jhargram	Jhargram	Pukuria	KJ/747	22°29'12.79"	86°56'15"	1	Km.	3,300.00	3,300.00
230	Western	Jhargram	Jhargram	Pukuria	Petbindhi/785	22°19'45.18"	86°53'18.29"	0.5	Km.	3,300.00	1,650.00
231	Western	Jhargram	Jhargram	Pukuria	KJ/762	22°27'17.97"	86°59'50.78"	0.5	Km.	3,300.00	1,650.00
232	Western	Jhargram	Jhargram	Pukuria	Dhanghori/780	22°31'18.53"	86°59'19.26"	0.5	Km.	3,300.00	1,650.00
233	Western	Jhargram	Manikpara	Balivasa	Radhashyampur	22°21'47.30"	87°06'52.94"	2	Km.	3,300.00	6,600.00
234	Western	Jhargram	Manikpara	Kusumghati	Lauriadam	22°22'01.75"	87°04'32.81"	2	Km.	3,300.00	6,600.00

Sl. No.	Circle	Division	Range	Beat	Mouza/ Block/Compt.	Latitude	Longitude	Quantum of Work	Unit	Unit Rate (Rs.)	Total Financial Requirement (Rs.)
235	Western	Jhargram	Lodhasuli	Lodhasuli	KJ/731	22°20'12.24"	87°03'17.87"	1	Km.	3,300.00	3,300.00
236	Western	Jhargram	Lodhasuli	Lodhasuli	Mohanpur/925	22°23'20.08"	86°57'05.04"	1	Km.	3,300.00	3,300.00
237	Western	Jhargram	Lodhasuli	Chandri-II	Birihandi/828	22°21'05.09"	86°58'30.14"	1	Km.	3,300.00	3,300.00
238	Western	Jhargram	Lodhasuli	Chandri-II	KJ/782	22°20'24.62"	87°02'37.38"	1	Km.	3,300.00	3,300.00
239	Western	Jhargram	Gopiballaypur	Kamlasole	Kakridahi	22°09'48"	86°56'40"	1	Km.	3,300.00	3,300.00
240	Western	Jhargram	Gidhni	Godrasole	Bamundiha, JL No.217, Plot No.509	22°23'9"	86°51'58"	4	Km.	3,300.00	13,200.00
241	Western	Jhargram	Silda	Borsole	Balaramdihi/118	22°33'11.11"	86°53'45.44"	2	Km.	3,300.00	6,600.00
242	Western	Purba Medinipur	Contai	Junput	Baguran Jalpai / 563	21°41'43.31" - N	87°46'30.47" - E	2	Km.	3,300.00	6,600.00
243	Western	Purba Medinipur	Bajkul	Nijkasba	Nijkasba & 119	21°47'54.2"N	87°53'53.8"E	2	Km.	3,300.00	6,600.00
244	Western	Purba Medinipur	Haldia	Balughata	Balughata & 157 / Uttar Royroynachak & 161	21°44'07.16" - N	87°02'39" - E	1	Km.	3,300.00	3,300.00
<b>Total</b>											<b>28,38,000.00</b>

**Engagement of Fire Watchers for the year 2024-25**

Sl. No.	Circle	Division	Range	Beat	Mouza/ Block/Compt.	Latitude	Longitude	Quantum of Work	Unit	Unit Rate (Rs.)	Total Financial Requirement (Rs.)
1	South-East	Burdwan	Panagarh	Aduria		N23°33'51.8"	E087°31'34.4"	30	MD	302	9,060.00
2	South-East	Burdwan	Panagarh	Khandari		N23°27'50.0"	E87°32'41.50"	30	MD	302	9,060.00
3	South-East	Burdwan	Panagarh	Kanksa		N23°28'15.2"	E087°27'24.4"	30	MD	302	9,060.00
4	South-East	Burdwan	Panagarh	Sonai		N23°30'68.2"	E087°29'38.1"	30	MD	302	9,060.00
5	South-East	Burdwan	Durgapur	Arrah		N23°31'38.5"	E87°23'10.6"	60	MD	302	18,120.00
6	South-East	Burdwan	Durgapur	Molandighi		N23°33'43.8"	E87°24'18.4"	60	MD	302	18,120.00
7	South-East	Burdwan	Durgapur	Gopalpur		N23°29'37.6"	E87°24'17.5"	60	MD	302	18,120.00
8	South-East	Burdwan	Durgapur	Shibpur		N23°37'20.4"	E87°24'11.7"	60	MD	302	18,120.00
9	South-East	Burdwan	Durgapur	Basudha		N23°35'30.0"	E87°30'51.0"	60	MD	302	18,120.00
10	South-East	Burdwan	Guskara	Ausgram		N23°31'12.9"	E87°36'33.2"	15	MD	302	4,530.00
11	South-East	Burdwan	Guskara	Ausgram		N23°30'08.3"	E87°39'00.3"	40	MD	302	12,080.00
12	South-East	Burdwan	Guskara	Ausgram		N23°31'15.6"	E87°36'44.3"	25	MD	302	7,550.00
13	South-East	Birbhum	All Ranges			N 23°32'31" to N 24°35'02"	E 87°06'12" to E 88°01'22"	300	MD	302	90,600.00
14	South-East	Durgapur	Ukhra	Kantaberia		23°38'55"	87°20'58"	120	MD	302	36,240.00
15	South-East	Durgapur	Asansol (T)	Sarishatali		23°49'40.95"	87°27.884"	80	MD	302	24,160.00
16	South-West	Purulia	Ajodhya	Ajodhya				50	MD	302.00	
17	South-West	Purulia	Ajodhya	Ranga				50	MD	302.00	
18	South-West	Purulia	Arsha	Arsha		N23°19'12"	E86°12'15"				
19	South-West	Purulia	Arsha	Arsha		N23°19'12"	E86°12'15"				
20	South-West	Purulia	Arsha	Arsha		N23°18'58"	E86°12'25"				
21	South-West	Purulia	Arsha	Arsha		N23°18'00"	E86°06'38"				
22	South-West	Purulia	Arsha	Arsha		N23°20'03"	E86°07'54"				
23	South-West	Purulia	Arsha	Arsha		N23°18'21"	E86°08'43"				
24	South-West	Purulia	Arsha	Arsha		N23°19'39"	E86°12'46"				
25	South-West	Purulia	Arsha	Arsha		N23°19'35"	E86°14'43"				
26	South-West	Purulia	Arsha	Arsha		N23°16'37"	E86°08'25"				
27	South-West	Purulia	Arsha	Arsha		N-23°20'16"	E-086°10'29"				
28	South-West	Purulia	Arsha	Arsha		N-23°20'59"	E-086°17'03"				
29	South-West	Purulia	Arsha	Arsha		N-23°20'17"	E-086°10'51"				
30	South-West	Purulia	Arsha	Arsha		N-23°19'17"	E-086°15'23"				
31	South-West	Purulia	Arsha	Arsha		N-23°16'39"	E-086°08'22"				
32	South-West	Purulia	Arsha	Arsha		N-23°16'39"	E-086°08'22"				
33	South-West	Purulia	Arsha	Arsha		N-23°18'42"	E-086°04'03"				
34	South-West	Purulia	Arsha	Arsha		N-23°16'44"	E-086°08'32"				
35	South-West	Purulia	Arsha	Arsha		N-23°18'47"	E-086°05'19"				
								35	MD	302.00	

Sl. No.	Circle	Division	Range	Beat	Mouza/ Block/Compt.	Latitude	Longitude	Quantum of Work	Unit	Unit Rate (Rs.)	Total Financial Requirement (Rs.)
36	South-West	Purulia	Arsha	Arsha	Kenda	N-23°15'24"	E-086°09'43"				2,11,400.00
37	South-West	Purulia	Arsha	Arsha	Goalikochoa	N-23°16'58"	E-086°07'33"				
38	South-West	Purulia	Arsha	Arsha	Hejari	N23°20'10.45"	E86°07'45.55"				
39	South-West	Purulia	Arsha	Arsha	Hejari	N23°20'20.15"	E86°07'20.19"				
40	South-West	Purulia	Arsha	Arsha	Ghatban	N23°20'29.77"	E86°07'20.87"				
41	South-West	Purulia	Arsha	Arsha	Goradag	N23°19'08.76"	E86°14'35.78"				
42	South-West	Purulia	Arsha	Sirkabad	Teyashi	N23°21'05"	E86°09'23"				
43	South-West	Purulia	Arsha	Sirkabad	Sirkabad	N23°15'04"	E86°11'03"				
44	South-West	Purulia	Arsha	Sirkabad	Gurahata	N23°15'31"	E86°11'50"				
45	South-West	Purulia	Arsha	Sirkabad	Teyashi	N23°15'11"	E86°13'53"				
46	South-West	Purulia	Arsha	Sirkabad	Pattar	N23°15'14"	E86°09'33"	35	MD	302.00	
47	South-West	Purulia	Arsha	Sirkabad	Gurahata	N-23°15'25"	E-086°12'28"				
48	South-West	Purulia	Arsha	Sirkabad	Sirkabad	N-23°15'33"	E-086°11'02"				
49	South-West	Purulia	Arsha	Sirkabad	Bhuda	N-23°14'11"	E-086°13'03"				
50	South-West	Purulia	Arsha	Sirkabad	Teyashi	N23°15'58.91"	E86°13'34.87"				
51	South-West	Purulia	Arsha	Kantadih	Koraria	N23°17'57"	E86°07'25"				
52	South-West	Purulia	Arsha	Kantadih	Dhanara	N23°19'39"	E86°08'26"				
53	South-West	Purulia	Arsha	Kantadih	Koraria	N23°12'10"	E86°20'09"				
54	South-West	Purulia	Arsha	Kantadih	Dhanara	N23°14'12"	E86°19'09"				
55	South-West	Purulia	Baghmundi	Baghmundi		N 23.191684	E 86.052476	35		302.00	
56	South-West	Purulia	Baghmundi	Burda		N 23.250369	E 85.985226	35	MD	302.00	
57	South-West	Purulia	Baghmundi	Kalimati		N 23.232697	E 85.924609	30		302.00	
58	South-West	Purulia	Balarampur	Balarampur				35	MD	302.00	
59	South-West	Purulia	Balarampur	Bersa				35	MD	302.00	
60	South-West	Purulia	Balarampur	Ghatbera				30	MD	302.00	
61	South-West	Purulia	Jhalda	Jhalda	Jhalda/Jhalda-I			35	MD	302.00	
62	South-West	Purulia	Jhalda	Khamar	Khamar/Jhalda-I			35	MD	302.00	
63	South-West	Purulia	Jhalda	Kalma	Kalma/Jhalda-I			30	MD	302.00	
64	South-West	Purulia	Joypur	Joypur	Joypur, Hatimuri			10	MD	302.00	
65	South-West	Purulia	Joypur	Talmu	Talmu, Pundag, Ekduar, Damru, Piri, Chhotomalka, Shalgram, Bali			20	MD	302.00	
66	South-West	Purulia	Joypur	Bangidiri	Kalikapur, Bangidiri, Rerekacha			20	MD	302.00	
67	South-West	Purulia	Kotshila	MURUGUMA				35	MD	302.00	
68	South-West	Purulia	Kotshila	SIMNI				35	MD	302.00	

Sl. No.	Circle	Division	Range	Beat	Mouza/ Block/Compt.	Latitude	Longitude	Quantum of Work	Unit	Unit Rate (Rs.)	Total Financial Requirement (Rs.)
69	South-West	Purulia	Koishila	NOWAHATU				30	MD	302.00	
70	South-West	Purulia	Matha	Matha	Matha, Charakpathar, Rabar, Munibera			15	MD	302.00	
71	South-West	Purulia	Matha	Matha PF	Sonkupi			5	MD	302.00	
72	South-West	Purulia	Matha	Pardih	Pardih, Dhaska, Srirampur, Chirugora, Chawnia, Banshidih, Khudu di			15	MD	302.00	
73	South-West	Purulia	Matha	Kudna	Sukridoba, Kudna, Tikartar, Kudlung, ekra			15	MD	302.00	
74	South-West	Kangsabati North	Hura	Hura, Bishpuria, Keshargarh, Rakab		N-23°12'69.2"	E-086°39'55.4"	80	MD	302.00	24,160.00
75	South-West	Kangsabati North	Puncha	Puncha, Damodarpur.		N-23°10'18.9"	E-086°39'33.4"	80	MD	302.00	24,160.00
76	South-West	Kangsabati North	Raghuathpur	RNP-I, RNP-II, Santuri, Neturia		N-23°32'34.45"	E-086°39'50.07"	80	MD	302.00	24,160.00
77	South-West	Kangsabati North	Purulia Para	Purulia I, Purulia II, Para		N-23°20'41"	E-086°21'32"	70	MD	302.00	21,140.00
78	South-West	Kangsabati North	Kashipur	Kashipur, Sonathali.		N-23°26'09.4"	E-086°40'46.8"	70	MD	302.00	21,140.00
79	South-West	Kangsabati North	Mobile	Mobile		N- 23° 20' 39"	E- 86°21'33"	20	MD	302.00	6,040.00
80	South-West	Kangsabati South	Manbazar-I	Kenda	DURKU/412	23°9'22.80"	86° 27'33.20"	72	PDS	302.00	21,744.00
81	South-West	Kangsabati South	Manbazar-I	Sindurpur	Janara/24	23.045533	86.524287	60	PDS	302.00	18,120.00
82	South-West	Kangsabati South	Manbazar-II Range Jurisdiction	Kumari	Raghuathpur	22°55'31	86°33'13	50	PDS	302.00	15,100.00
83	South-West	Kangsabati South	Barabazar	Barabazar	Rangagara	23°04'37"	86°21'09"	60	PDS	302.00	18,120.00
84	South-West	Kangsabati South	Barabazar	Bamundiha	Manpur	23°04'40"	86°22'00"	58	PDS	302.00	17,516.00
85	South-West	Kangsabati South	Bandwan-I	Bandwan	Bandwan	22°52'38"	86°30'17"	50	PDS	302.00	15,100.00
86	South-West	Kangsabati South	Bandwan-I	Pargora	Gangamma	22°51'25"	86°28'03"	50	PDS	302.00	15,100.00

Sl. No.	Circle	Division	Range	Beat	Mouza/ Block/Compt.	Latitude	Longitude	Quantum of Work	Unit	Unit Rate (Rs.)	Total Financial Requirement (Rs.)
87	BTR	BTR(E)	Buxaduar	Buxaroad	All compt	N26°42'49.13"	E89°33'39.02"				
88	BTR	BTR(E)	Buxaduar	Santalabari	All compt	N26°44'17.00"	E89°34'02.00"				
89	BTR	BTR(E)	Buxaduar	Buxaduar	All compt	N26°45'21.00"	E89°34'53.11"				
90	BTR	BTR(E)	Buxaduar	Chunabhathi	All compt	N26°45'48.00"	E89°34'09.12"				
91	BTR	BTR(E)	Hatipota	Hatipota	All compt	N26°40'42"	E89°41'57"				
92	BTR	BTR(E)	Hatipota	Chumajhora	All compt	N26°39'33"	E89°40'26"				
93	BTR	BTR(E)	Bholka	Ghoramara	All compt	N26° 32' 53 "	E89 49 ' 15"				
94	BTR	BTR(E)	Kumargram	New Lands	All Compartment	N26 °40' 52.08"	E89*47'57.56"				
95	BTR	BTR(E)	Kumargram	Kumargram	All Compartment	N26*41'32.92"	E89*50'33.44"	500	Md	302	1,51,000.00
96	BTR	BTR(E)	Kumargram	Sankosh	All Compartment	N26*40'12.60"	E89*51'17.45"				
97	BTR	BTR(E)	North Rydak	Kartick	Rydak Mauza	N26° 39' 07.0"	E 89 43 ' 11.0"				
98	BTR	BTR(E)	South Rydak	South Rydak	Comp- SR-01	N26° 34' 08.56"	E 89 45 ' 18.46"				
99	BTR	BTR(E)	South Rydak	Chipra	Comp- SR-07	N26° 32' 12.57"	E 89 44 ' 00.49"				
100	BTR	BTR(E)	South Rydak	Marakhata	Comp-MKT-01	N26° 30' 56"	E 89 43 ' 55.1"				
101	BTR	BTR(E)	South Rydak	Narathali	Comp- NRT-02	N26° 30' 09.3"	E89 44 ' 03.9"				
102	BTR	BTR(E)	Jainti	North Jainty	All compt	N 26*41'55.20"	E 89*36'33.10"				
103	BTR	BTR(E)	Jainti	South Jainty	All compt	N 26*37'42.00"	E 89*40'8.60"				
104	BTR	BTR(E)	Jainti	Phaskhawa	All compt	N 26*41'55.20"	E 89*36'33.10"				
105	BTR	BTR(E)	Jainti	Bhutiabasti	All compt	N 26*41'55.20"	E 89*36'33.10"				
106	BTR	BTR(W)	All Range	ALL BEATS		26°30'10.6"	089°31'46.0"	500	PDS	302.00	1,51,000.00
107	Wildlife (N)	Jaldapara WL	All Ranges					500	PDS	302.00	1,51,000.00
108	Wildlife (N)	Gorumara WL	Gorumara North Gorumara South, Neora East Neora West Neora North Neora South			26°52'47.88"N 26°43'32.88"N 26°59'30.6"N 27°05'13.22"N 27°01'48.5"	88°47'46.80"E 88°46'28.52E 088°48'33.4"E 088°39'26.76"E 88°44'07.7"	500	PDS	302.00	1,51,000.00
109	Wildlife (N)	Darjeeling WL	All Ranges of Mahananda Wildlife Sanctuary					500	PDS	302.00	1,51,000.00
110	Northern	Jalpaiguri	Ramsai	HQ	HQ	26°43'38.08"	88°50'53.43"	100	PDS	302.00	30,200.00
111	Northern	Jalpaiguri	Lataguri	HQ	HQ	26°42'31"	88°46'05"	100	PDS	302.00	30,200.00
112	Northern	Jalpaiguri	Chalsa	Panjhora	PNJ 2B	26°52'32.19"	88°50'22.24"	35	PDS	302.00	10,570.00

Sl. No.	Circle	Division	Range	Beat	Mouza/ Block/Compt.	Latitude	Longitude	Quantum of Work	Unit	Unit Rate (Rs.)	Total Financial Requirement (Rs.)
113	Northern	Jalpaiguri	Chalsa	Nagrakata	Hilla 3	26°52'0.11"	88°52'51.35"	30	PDS	302.00	9,060.00
114	Northern	Jalpaiguri	Chalsa	Khariabander	KHB 2	26°51'50.86"	88°48'7.24"	30	PDS	302.00	9,060.00
115	Northern	Jalpaiguri	Chalsa	Sipchu	Sipchu 2B	26°57'28.87"	88°51'44.80"	30	PDS	302.00	9,060.00
116	Northern	Jalpaiguri	Diana	Carron	Central Diana	26°86'33.7"	88°99'29.9"	125	PDS	302.00	37,750.00
117	Northern	Jalpaiguri	Moraghat	Moraghat	HQ	26°41'59.15"	89°1'28.41"	125	PDS	302.00	37,750.00
118	Northern	Jalpaiguri	Nathua	Nathua	Jaldhak	26°43'20.2"	88°52'57.9"	125	PDS	302.00	37,750.00
119	Northern	Jalpaiguri	Banarhat	Reti	Reti	26°78'96.10"	89°10'51.25"	100	PDS	302.00	30,200.00
120	Northern	Jalpaiguri	Dalgaon	Bandapani	Bandapani	26°47'41"	89°08'43"	100	PDS	302.00	30,200.00
121	Northern	Baikunthapur	Targhera	Targhera	Haskhali	26°49'10.3"	88°37'52.2"	135	PDS	302.00	40,770.00
122	Northern	Baikunthapur	Apalchand	Kathambari	Apalchand 4	26°44'12.7"	88°38'48.1"	135	PDS	302.00	40,770.00
123	Northern	Baikunthapur	Sarugarah	SarugarahHQ	Dabgram 10	26°44'28.1"	88°27'24.9"	135	PDS	302.00	40,770.00
124	Northern	Baikunthapur	Belacoba	Batasivita	Batasivita 3	26°38'58.46"	88°35'13.22"	135	PDS	302.00	40,770.00
125	Northern	Baikunthapur	Dabgram	Dabgram	Dabgram 13	26°42'32.3"	88°28'08.4"	130	PDS	302.00	39,260.00
126	Northern	Baikunthapur	Ambari	Lalitabari	Simulguri 3	26°41'25.1"	88°32'20.8"	130	PDS	302.00	39,260.00
127	Northern	Cooch Behar	Pundibari	Patlakhawa	Putimari Boxirbos	26°27'13.71"N	89°19'30.30"E	60	PDS	302.00	18,120.00
128	Northern	Cooch Behar	Cooch Behar-II	Gosanimari	Khalisa Gosanimari	26° 8'30.38"N	89°20'34.56"E	60	PDS	302.00	18,120.00
129	Northern	Cooch Behar	Cooch Behar-I	Nagurhat	Rasikbeel	26°25'23.01"N	89°43'45.34"E	60	PDS	302.00	18,120.00
130	Northern	Cooch Behar	Mekhliganj	HQ	Par Mekhliganj	26°11'31.2"N	88°32'27.6"E	60	PDS	302.00	18,120.00
131	Northern	Cooch Behar	Mathabhanga	HQ	Daibhangi	26°25'10.92"N	89°12'21.31"E	60	PDS	302.00	18,120.00
132	Central	Bankura North	All Range	All Beat	-	-	-	700	PDS	302	2,11,400.00
133	Central	Bankura South	Bankura	Ratanpur, Punisole, Bankura	Range Jurisdiction	Not Applicable	Not Applicable	80	DL	302	24,160.00
134	Central	Bankura South	Indpur	Indpur, Hatogram, Chhingra & Mohisdobra	Range Jurisdiction	Not Applicable	Not Applicable	50	DL	302	15,100.00
135	Central	Bankura South	Kamalpur	Kamalpur, Lakhanpur, Bhunyapara	Range Jurisdiction	Not Applicable	Not Applicable	50	DL	302	15,100.00
136	Central	Bankura South	Khatra	Khatra -I & II, Kesia, Mukutmonipur	Range Jurisdiction	Not Applicable	Not Applicable	70	DL	302	21,140.00
137	Central	Bankura South	Hirbunth	Hirbunth-I & II and Molian	Range Jurisdiction	Not Applicable	Not Applicable	60	DL	302	18,120.00

Sl. No.	Circle	Division	Range	Beat	Mouza/ Block/Compt.	Latitude	Longitude	Quantum of Work	Unit	Unit Rate (Rs.)	Total Financial Requirement (Rs.)
138	Central	Bankura South	Ranibundh	Ranibundh, Ambikanagar & Punshya, Banpukuria	Range Jurisdiction	Not Applicable	Not Applicable	60	DL	302	18,120.00
139	Central	Bankura South	Jhilimili	Jhilimili, Muchikata	Range Jurisdiction	Not Applicable	Not Applicable	50	DL	302	15,100.00
140	Central	Bankura South	Motgoda	Motgoda-I & II and Pirra	Range Jurisdiction	Not Applicable	Not Applicable	50	DL	302	15,100.00
141	Central	Bankura South	Pirrogari	Pirrogari - I & II, Parsola	Range Jurisdiction	Not Applicable	Not Applicable	50	DL	302	15,100.00
142	Central	Bankura South	Simlapal	Simlapal, Baricha, Harmasra	Range Jurisdiction	Not Applicable	Not Applicable	80	DL	302	24,160.00
143	Central	Bankura South	Sarenga	Sarenga, Dubrajpur, Ambakra	Range Jurisdiction	Not Applicable	Not Applicable	50	DL	302	15,100.00
144	Central	Bankura South	Ful Kusma	FK , Bagdubi & Susunia	Range Jurisdiction	Not Applicable	Not Applicable	50	DL	302	15,100.00
145	Central	Panchet	Joypur	Adhkata	Hatbari-131	N-22°55'51.1"	E-087°28'49.9"	25	PDS	302	7,550.00
146	Central	Panchet	Joypur	Adhkata	Rangamati-75, Jadabnagar-130	N-22°55'42.9"	E-087°28'58.0"	25	PDS	302	7,550.00
147	Central	Panchet	Joypur	Machantala	Jangalmahal-85	N-23°55'45.2"	E-087°24'56.12"	25	PDS	302	7,550.00
148	Central	Panchet	Joypur	Machantala	Jangalmahal-85	N-23°43'34.064"	E-087°22'50.724"	25	PDS	302	7,550.00
149	Central	Panchet	Onda	Chhagulia	Chak Nakajhuri- Patangpur-284	N-23°01'59.83"	E-087°12'37.57"	40	PDS	302	12,080.00
150	Central	Panchet	Onda	Chhagulia	Susunia Gobindrampur- 126	N-23°01'59.83"	E-087°12'37.57"	40	PDS	302	12,080.00
151	Central	Panchet	Onda	Krishnanagar	Susunia Gobindrampur- 126	N-23°07'57.26"	E-087°09'30.59"	40	PDS	302	12,080.00
152	Central	Panchet	Onda	Chhagulia	Chak Muktapur- 172	N 23°04'01.08"	E 087°12'01.86"	40	PDS	302	12,080.00
153	Central	Panchet	Onda	Chhagulia	Chak Muktapur- 172	N 23°04'46.31"	E 087°12'42.34"	40	PDS	302	12,080.00
154	Central	Panchet	Taldangra	Taldangra	Chenchuria-70	N23°02'41.8"	E87°04'22.9"	10	PDS	302	3,020.00
155	Central	Panchet	Taldangra	Taldangra	Chenchuria-70	23°02'34.5"	87°04'53.1"	10	PDS	302	3,020.00
156	Central	Panchet	Taldangra	Taldangra	Chenchuria-70	23°03'35.3"	87°05'48.2"	10	PDS	302	3,020.00
157	Central	Panchet	Taldangra	Taldangra	Chenchuria-70	23.077972	87.097306	10	PDS	302	3,020.00
158	Central	Panchet	Taldangra	Taldangra	B.S Pur - 13	N-23.055836	E - 87.053840	15	PDS	302	4,530.00
159	Central	Panchet	Taldangra	Taldangra	Mamikmara -94	N 23°01'20.0"	E 87°08'35.0"	10	PDS	302	3,020.00
160	Central	Panchet	Taldangra	Taldangra	Bhaluka - 74	23°03'25.3"	87°06'57.4"	10	PDS	302	3,020.00
161	Central	Panchet	Taldangra	Panchmura	Chak-Nakajhuri - 281	23°00'30.65"	87°10'05.86"	10	PDS	302	3,020.00



Sl. No.	Circle	Division	Range	Beat	Mouza/ Block/Compt.	Latitude	Longitude	Quantum of Work	Unit	Unit Rate (Rs.)	Total Financial Requirement (Rs.)
162	Central	Panchet	Taldangra	Panchmura	Siyamsundarpur-114	22°59'36.63"	87°11'00.16"	15	PDS	302	4,530.00
163	Central	Panchet	Bishnupur	Bishnupur I	Ghugimura-121	N 23°01'42.1"	E 87°18'08.9"	20	PDS	302	6,040.00
164	Central	Panchet	Bishnupur	Bishnupur II	Mahisdoba-289 & Jamdahara-288	N 23° 01' 53.6"	E 087° 15' 11.9"	20	PDS	302	6,040.00
165	Central	Panchet	Bishnupur	Chugan	Chougan-102	N 23°03'00.35"	E 087°19'18.65"	20	PDS	302	6,040.00
166	Central	Panchet	Bishnupur	Hereparbat	Hereparbat -77 & Moyrapukur-105	N 23° 04' 25.9" N 23° 04' 14.88" N 23° 04' 15.79"	E 87° 20' 47.6" E 87° 21' 08.12" E 87° 21' 10.60"	20	PDS	302	6,040.00
167	Central	Panchet	Bishnupur	Basudevpur	Basudevpur-107	N23° 02' 01.8"	E87° 22' 59.5"	20	PDS	302	6,040.00
168	Central	Panchet	Bankadaha	Bankadaha	Baramara-149	N22° 57'06.01"	E087°20'05.53"	20	PDS	302	6,040.00
169	Central	Panchet	Bankadaha	Bankadaha	Hetagara-143	N22°59'31.05"	E087°21'25.32"	20	PDS	302	6,040.00
170	Central	Panchet	Bankadaha	Amdangra	Chak Majuria Prasadpur-116	N22°58'10.53"	E087°14'14.45"	20	PDS	302	6,040.00
171	Central	Panchet	Bankadaha	Uporsole	Sankar Layek Danga-162	N22°56'55.88"	E087°23'26.55"	20	PDS	302	6,040.00
172	Central	Panchet	Bankadaha	Peardoba	Chandabila-123	N22° 59'54.26"	E087°16'29.68"	20	PDS	302	6,040.00
173	Hill	Darjeeling	Rimbick	Rammam	Rammam-5	27°08'40.20"	88°04'19.66"	70	PDS	302	21,140.00
174	Hill	Darjeeling	Dhotrey	Dilpa	NR-5,SR-4,SR-5	27°05'10.52"	88°04'20.01"	50	PDS	302	15,100.00
175	Hill	Darjeeling	Ghoom Simana	Rangbang	Rongbong-1,2,3	26°59'48"	88°10'07"	50	PDS	302	15,100.00
176	Hill	Darjeeling	Darjeeling	Ghoom Bhanjang	Ghoom-2	27°00'77.5"	88°14'66.4"	60	PDS	302	18,120.00
177	Hill	Darjeeling	Takdah	Takdah	Lingding 1,2,3,Hum-1	26°02'02"	088°20.56"	50	PDS	302	15,100.00
178	Hill	Darjeeling	Takdah	Lopchu	Lopchu 2,3,4,5,6	26°02'24"	088°022'52"	50	PDS	302	15,100.00
179	Hill	Darjeeling	Badamtam	Badamtam	Badamtam-1	27°06'05.64"	088°19'27.20"	30	PDS	302	9,060.00
180	Hill	Darjeeling	Badamtam	Badamtam	Badamtam-1	27°06'05.64"	88°19'27.00"	30	PDS	302	9,060.00
181	Hill	Darjeeling	Badamtam	Sumbong	Sumbong-1 & 2	27°04'44.33	88°22'25.72"	30	PDS	302	9,060.00
182	Hill	Darjeeling	Teesta Valley	Peshok	Peshok 1,2	27°06'79.69"	88°42'46.34"	40	PDS	302	12,080.00
183	Hill	Darjeeling	Teesta Valley	Geil	Geil 1,2,3	27°01'98.92"	88°43'46.15"	40	PDS	302	12,080.00
184	Hill	Darjeeling	Teesta Valley	Reang	Reang 4,5,6	26°99'21.93"	88°42'22.17"	40	PDS	302	12,080.00
185	Hill	Kurseong	Tukrihar	Tukrihar & UCC	Tukrihar & UCC	N-26°40'13.88"	E-88°11'39.84"	105	PDS	302	31,710.00
186	Hill	Kurseong	Bagdogra	Bagdogra & Panighatta	Lalfa, Central Panighatta, Rangnara, Manding,	N-26°41'55.60"	E-88°18'37.25"	105	PDS	302	31,710.00
187	Hill	Kurseong	Panighatta	Panighatta, Bantik, Kurjhora & Bamanpokhari	Panighatta, Bantik, Kurjhora & Bamanpokhari	N-26°48'21.75"	E-88°14'42.15"	90	PDS	302	27,180.00
188	Hill	Kurseong	Sevoke	Sevoke	N-26°58'33.10	E-88°25'29.60"	95	PDS	302	28,690.00	
189	Hill	Kurseong	Bamanpokhari	Bamanpokhari	N-26°48'63"	E-88°16'49.81"	105	PDS	302	31,710.00	
190	Hill	Kurseong	Bagora	Mana & Majuwa	N-26°54'59.54"	E-88°22'08.05"	85	PDS	302	25,670.00	
191	Hill	Kurseong	Kurseong	Dowhill	N-26°53'31"	E-88°17'51"	75	PDS	302	22,650.00	

Sl. No.	Circle	Division	Range	Beat	Mouza/ Block/Compt.	Latitude	Longitude	Quantum of Work	Unit	Unit Rate (Rs.)	Total Financial Requirement (Rs.)
192	Hill	Kalimpong	Chel	chunnavati	Chunnavati	26°56'08.2"	88°45'18.7"	30	PDS	302	9,060.00
193	Hill	Kalimpong	Samsing	Samsing Beat	ENRI,2	26°59'15.65"	088°47'15.65"	10	PDS	302	3,020.00
194	Hill	Kalimpong	Jaldhaka	Kumani	Kumani 4 to 1-	26°59'17"	88°51'49"	20	PDS	302	6,040.00
195	Hill	Kalimpong	Jaldhaka	Kumani	Kumani 7 to 8	26°57'55"	88°52'07"	25	PDS	302	7,550.00
196	Hill	Kalimpong	Neora	Gorubathan	Mal-11	26°56'34"	88°41'04"	50	PDS	302	15,100.00
197	Hill	Kalimpong	Neora	Sakam	Mal-8	26°59'19.0"	88°43'84.6"	50	PDS	302	15,100.00
198	Hill	Kalimpong	Noam	Ghish	Lethi-2	26°54'33.35"	88°37'58.62"	30	PDS	302	9,060.00
199	Hill	Kalimpong	Noam	Ghish	Lethi-3	26°54'56.45"	88°38'00.35"	30	PDS	302	9,060.00
200	Hill	Kalimpong	Noam	Noam	Noam-1	26°58'00.06"	88°39'24.86"	20	PDS	302	6,040.00
201	Hill	Kalimpong	Noam	Noam	Noam-1	26°58'25.37"	88°39'31.65"	20	PDS	302	6,040.00
202	Hill	Kalimpong	Noam	Noam	Fagu 2 & 3	26°57'32.52"	88°40'13.67"	30	PDS	302	9,060.00
203	Hill	Kalimpong	Chel	Chukhim	Lish-13	26°55'51.7"	88°33'15.3"	35	PDS	302	10,570.00
204	Hill	Kalimpong	Chel	Chukhim	lish14	26°55'52.7"	88°33'11.8"	50	PDS	302	15,100.00
205	Hill	Kalimpong	Chel	Mangpong	Mongpong-7	26°52'49.5"	88°29'37.5"	50	PDS	302	15,100.00
206	Hill	Kalimpong	Chel	Mangpong	Mongpong-9	26°52'28.9"	88°30'38.9"	50	PDS	302	15,100.00
207	Hill	Kalimpong	Chel	Mangpong	Mongpong-8	26°52'39"	88°30'08.0"	50	PDS	302	15,100.00
208	Hill	Kalimpong	Kalimpong	Tarkhola	Bhalukhop-4	27°07'27"	88°29'23"	50	PDS	302	15,100.00
209	Hill	Kalimpong	Kalimpong	Tashiding	Tashiding-2	27°03'22.71"	88°25'57.75"	50	PDS	302	15,100.00
210	Hill	Kalimpong	Kalimpong	Nozok	Nozock-6	26°59'53"	88°26'29"	50	PDS	302	15,100.00
211	Hill	Kalimpong	Kalimpong	Rinkingpong	Rinkingpong-3	27°00'19"	88°27'08.6"	50	PDS	302	15,100.00
212	Hill	Kalimpong	Pankhasari	Damsang beat	Damsang-4	27°07'04.941"	88°35'10.978"	10	PDS	302	3,020.00
213	Hill	Kalimpong	Pankhasari	Damsang beat	Paiyong3	27°08'24.417"	88°34'42.298"	10	PDS	302	3,020.00
214	Hill	Kalimpong	Lava	lava beat	lava-3	27°04'52.46"	88°38'21.71"	10	PDS	302	3,020.00
215	Hill	Kalimpong	Loeygoan	PEMLING	SAMTHAR K.M	26°59'30.0"	088°29'27.2"	20	PDS	302	6,040.00
216	Western	Medinipur	All Ranges	N.A.	N.A.	N.A.	N.A.	500.00	PDS	302.00	1,51,000.00
217	Western	Kharagpur	Chandabila	Chandabila	Astia-87	N-22°01'56.5"	E-87°02'07.9"	50	PDS	302.00	15,100.00
218	Western	Kharagpur	Chandabila	Barpat	Kashia-15	N-22°07'34.2"	E-86°59'21.1"	50	PDS	302.00	15,100.00
219	Western	Kharagpur	Belda	Kashipur	Bantota-200	N-22°07'29.18"	E-87°18'42.48"	17	PDS	302.00	5,134.00
220	Western	Kharagpur	Belda	Kashipur	Muraboni-220	N-22°10'48.77"	E-87°19'03.51"	17	PDS	302.00	5,134.00
221	Western	Kharagpur	Belda	Keshiary	Patharhuri-39	N-22°09'45.10"	E-87°13'09.25"	17	PDS	302.00	5,134.00
222	Western	Kharagpur	Belda	Keshiary	Telipuskarini-43	N-22°09'49.87"	E-87°15'06.04"	17	PDS	302.00	5,134.00
223	Western	Kharagpur	Belda	Narayangarh	Dhanghori-48	N-22°13'12.44"	E-87°19'06.75"	17	PDS	302.00	5,134.00
224	Western	Kharagpur	Belda	Narayangarh	Sitli-226	N-22°12'58.18"	E-87°20'08.79"	15	PDS	302.00	4,530.00
225	Western	Kharagpur	Nayagram	Kalmapukuria	Kalmapukuria-75	N-22°06'98.8"	E-87°12'29.8"	25	PDS	302.00	7,550.00
226	Western	Kharagpur	Nayagram	Nayagram	Nayagram-143, Jangalkhas-139	N-22°03'6'54.9"	E-87°16'76.75"	25	PDS	302.00	7,550.00
227	Western	Kharagpur	Keshorrekha	Baligeria	Khasjungal-96	N-22°00'27.7"	E-87°03'01.0"	50	PDS	302.00	15,100.00
228	Western	Kharagpur	Hijili	Khajra	Panchakhali	N-22°12'32.1"	E-87°12'43.8"	50	PDS	302.00	15,100.00
229	Western	Kharagpur	Hijili	Porapara	Bagbinda	N-22°14'00"	E-87°14'41"	50	PDS	302.00	15,100.00
230	Western	Kharagpur	Kalaikunda	Kalaikunda	Arjuni	22.35412	87.180087	50	PDS	302.00	15,100.00

Sl. No.	Circle	Division	Range	Beat	Mouza/ Block/Compt.	Latitude	Longitude	Quantum of Work	Unit	Unit Rate (Rs.)	Total Financial Requirement (Rs.)
231	Western	Kharagpur	Kalaikunda	Bardanga	Chunpara	22.304175	87.14612	25	PDS	302.00	7,550.00
232	Western	Kharagpur	Kalaikunda	Sankrail	Susneria	22.243157	87.128756	25	PDS	302.00	7,550.00
233	Western	Rupnarayan	Amlagora	Pathrisole	Maguarsole	N-22°48'39.0"	E-087°21'12.5"	10	PDS	302.00	3,020.00
234	Western	Rupnarayan	Amlagora	Pathrisole	Pathrisole	N-22°50'32.0"	E-087°21'22.6"	10	PDS	302.00	3,020.00
235	Western	Rupnarayan	Amlagora	Chandabila	Inchalkonda	N:- 22° 51' 16.0"	E:- 087° 23' 53.0"	10	PDS	302.00	3,020.00
236	Western	Rupnarayan	Amlagora	Raskundu	Kamarkhali	N-22°47'59.76"	E-087°28'07.02"	10	PDS	302.00	3,020.00
237	Western	Rupnarayan	Amlagora	Raskundu	Fulsasan	N-22°48'38.0"	E-087°24'16.6"	10	PDS	302.00	3,020.00
238	Western	Rupnarayan	Amlagora	Raskundu	Hurhuria	N-22°48'24.6"	E-087°27'51.8"	10	PDS	302.00	3,020.00
239	Western	Rupnarayan	Garhbeta	Dhadika	Mandalpuskarini-560	22°54'13.3"	087°21'33.9"	10	PDS	302.00	3,020.00
240	Western	Rupnarayan	Garhbeta	Dhadika	Gilaboni-530	22°55'09.30"	087°17'32.34"	10	PDS	302.00	3,020.00
241	Western	Rupnarayan	Garhbeta	Nohari	Bhaluk khulia-501	22°53'03.1"	087°17'30.7"	20	PDS	302.00	6,040.00
242	Western	Rupnarayan	Garhbeta	Shyamnagar	Pachadahara-618	22°55'32.2"	087°23'34.5"	10	PDS	302.00	3,020.00
243	Western	Rupnarayan	Garhbeta	Shyamnagar	Shyamnagar-619	22°54'32.5"	087°23'42.5"	10	PDS	302.00	3,020.00
244	Western	Rupnarayan	Goaltore	Goaltore	Babuiba-3	22°40'17"	087°08'40"	20	PDS	302.00	6,040.00
245	Western	Rupnarayan	Goaltore	Barapatasole	Sirishboni-74	22°42'35"	087°05'49"	20	PDS	302.00	6,040.00
246	Western	Rupnarayan	Goaltore	Ramgarh	JK-688	22°39'57.34"	087°03'20.75"	20	PDS	302.00	6,040.00
247	Western	Rupnarayan	Hoomgarh	Hoomgarh	Dhanghori/425	N-22°48'22.9"	E-87°14'43.9"	20	PDS	302.00	6,040.00
248	Western	Rupnarayan	Hoomgarh	Jogardanga	Krishnasole/381	N-22°53'36.4"	E-87°14'43.9"	20	PDS	302.00	6,040.00
249	Western	Rupnarayan	Hoomgarh	Amlasuli	Peruabad/28	N-22°50'48.4"	E-87°08'15.6"	20	PDS	302.00	6,040.00
250	Western	Rupnarayan	Mahalasai	Mahalasai-I	Jamsale-68	22° 44' 46.0"	087° 07' 59.3"	30	PDS	302.00	9,060.00
251	Western	Rupnarayan	Mahalasai	Mahalasai-II	Dulia-144	22° 45' 34.3"	087° 11' 46.0"	30	PDS	302.00	9,060.00
252	Western	Jhargram	Belpahari	Range HQ	Under Jurisdiction of Belpahari Range	22°62'97.65"	86°7'697.6"	50	PDS	302.00	15,100.00
253	Western	Jhargram	Banspahari	Range HQ	Under Jurisdiction of Banspahari Range	22°47'21.37"	86°38'25.67"	50	PDS	302.00	15,100.00
254	Western	Jhargram	Bhulaveda	Range HQ	Under Jurisdiction of Bhulaveda Range	22°69'43.41"	86°7'02.53"	50	PDS	302.00	15,100.00

Sl. No.	Circle	Division	Range	Beat	Mouza/ Block/Compt.	Latitude	Longitude	Quantum of Work	Unit	Unit Rate (Rs.)	Total Financial Requirement (Rs.)	
255	Western	Jhargram	Parihathi	Range HQ	Under Jurisdiction of Parihathi Range	22°31'23.43"	86°50'36.40"	50	PDS	302.00	15,100.00	
256	Western	Jhargram	Jamboni	Chingra	Chingra/164	22°17'27"	86°54'45"	30	PDS	302.00	9,060.00	
257	Western	Jhargram	Jamboni	Bhaluka	Dhaniapal/206	22°25'2"	86°52'32"	20	PDS	302.00	6,040.00	
258	Western	Jhargram	Jhargram	Range HQ	Under Jurisdiction of Jhargram Range	22°27'37.57"	86°56'58.76"	50	PDS	302.00	15,100.00	
259	Western	Jhargram	Manikpara	Range HQ	Under Jurisdiction of Manikpara Range	22°21'49.02"	87°07'19.84"	50	PDS	302.00	15,100.00	
260	Western	Jhargram	Lodhasuli	Range HQ	Under Jurisdiction of Lodhasuli Range	22°20'07.00"	87°02'47.56"	50	PDS	302.00	15,100.00	
261	Western	Jhargram	Gidhni	Range HQ	Under Jurisdiction of Gidhni Range	22°29'34"	86°50'46"	50	PDS	302.00	15,100.00	
262	Western	Jhargram	Silda	Range HQ	Under Jurisdiction of Silda Range	22°57'14.19"	86°02'56.31"	50	PDS	302.00	15,100.00	
263	Western	Purba Medinipur	Contai	Junput	Baguran Jaipai / 563	21°41'43.31" - N	87°46'30.47" - E	80	PDS	302.00	24,160.00	
264	Western	Purba Medinipur	Bajkul	Nijkasba	Nijkasba & 119	21°47'54.2"N	87°53'53.8"E	80	PDS	302.00	24,160.00	
265	Western	Purba Medinipur	Haladia	Balughata	Uttar Royroynachak &161	22°05" - 51.26-N	88°03'30.74" - E	40	PDS	302.00	12,080.00	
<b>Total</b>											<b>13000</b>	<b>39,26,000.00</b>

Voluntary forest village relocation for the year 2023-24									
SL No.	Circle	Division	Range	Beat	Latitude	Longitude	No. families	Rate	Financial Requirement (Rs.)
1	BTR	BTR (East)	Jainty	Jainty	N 26°41'53"	E 89°36'33"	475	15,00,000.00	71,25,00,000.00
<b>Total</b>									
									<b>71,25,00,000.00</b>

**Cut back of burning of grass land for the F.Y. 2024-25**

Sl No.	Circle	Division	Range	Beat	Block/Comptt	Latitude	Longitude	Physical (Ha)	Rate (Rs.)	Financial (Rs.)
1	BTR	BTR(E)	South Rydak	Chipra	SR7	N 26°33'5"	E 89°45'80"	20	16,900.00	3,38,000.00
2	BTR	BTR(E)	North Rydak	Tiamari	CR4	N 26°42'51"	E 89°44'12"	20	16,900.00	3,38,000.00
3	BTR	BTR(W)	EDPO	SRVK	SRVK 14	26°36'46.4"	089°33'26.3"	20	16,900.00	3,38,000.00
4	BTR	BTR(W)	NMT	ENMT	NMT 3	26°37'53.5"	089°27'21.1"	20	16,900.00	3,38,000.00
5	Wildlife (N)	Jaldapara WL	JPE	JP HQ	JP-3	26°38'33"N	89°18'13"E	40	16,900.00	6,76,000.00
6	Wildlife (N)	Jaldapara WL	JPW	HLG	JP-5	26°38'54.06"	89°17'59.98"	20	16,900.00	3,38,000.00
7	Wildlife (N)	Jaldapara WL	JPW	MRD	Torsa- II	26°34'39.07"	89°16'00.40"	20	16,900.00	3,38,000.00
8	Wildlife (N)	Jaldapara WL	JPN	SLT	JP-1	26°40'27.34"	89°18'23.41"	20	16,900.00	3,38,000.00
9	Wildlife (N)	Gorumara WL	Gorumara North	Khumia	Tondu 3	26°48'44.6"N	88°52'31.7"E	30	16,900.00	5,07,000.00
10	Wildlife (N)	Gorumara WL	Gorumara South	Gorumara	Jaldhaka-IB	26°46'44"N	88°50'55"E	20	16,900.00	3,38,000.00
11	Wildlife (N)	Gorumara WL	Gorumara South	Dhupjhora	Dhupjhora 1B	26°48'4.34"N	88°50'0.77"E	10	16,900.00	1,69,000.00
12	Wildlife (N)	Darjeeling WL	WR	Gulma	Gulma	N26°49'7.46"	E088°25'19.1"	10	16,900.00	1,69,000.00
<b>Total</b>								<b>250</b>		<b>42,25,000.00</b>

**Water retention structures for the F.Y. 2024-25**

SI No.	Circle	Division	Range	Beat	Block/Comptt	Latitude	Longitude	Physical (No)	Rate (Rs.)	Financial Requirement (Rs.)
1	BTR	BTR(E)	North Rydak	Mainabari	NRT-01	N26 30' 09.3"	E89 44' 03.9"	1	1,50,000.00	1,50,000.00
2	BTR	BTR(E)	Kumargram	Kumargram Beat	KG 2	N26*41'27.80"	E089*48'41.08"	1	1,50,000.00	1,50,000.00
3	BTR	BTR(E)	Jainti		25th mile	N 26° 39' 14"	E 89° 37' 45"	1	1,50,000.00	1,50,000.00
4	BTR	BTR(W)	EDPO	CHEKO	GD 1	26°34'49.08"	89°35'40.68"	1	1,50,000.00	1,50,000.00
5	BTR	BTR(W)	WRVK	NRVK	SRVK 1	26°38'59.47"	89°31'31.55"	1	1,50,000.00	1,50,000.00
6	Wildlife (N)	Jaldapara WL	JPN	SLG	JP-1 & 2	26°41'33.70"N	89°18'54.54"E	1	1,50,000.00	1,50,000.00
7	Wildlife (N)	Jaldapara WL	JPW	TEC	Torsa-2	26°35'51.36"N	89°16'42.00"E	1	1,50,000.00	1,50,000.00
8	Wildlife (N)	Jaldapara WL	KB	KB	BD-7	26°37'00.7"N	89°02'01.5"E	1	1,50,000.00	1,50,000.00
9	Wildlife (N)	Gorumara WL	Gorumara North	Murti	Kakorjhora-2	26°50'52.85"N	88°51'22.37"E	1	1,50,000.00	1,50,000.00
10	Wildlife (N)	Gorumara WL	Gorumara South	Budhuram	Barahati-III	26°43'30.07"N	88°50'13.40"E	1	1,50,000.00	1,50,000.00
11	Wildlife (N)	Darjeeling WL	SSR	Gairibas	Rithu-3	N27°02'13.9"	E088°02'31.2"	1	1,50,000.00	1,50,000.00
<b>Total</b>								<b>11</b>		<b>16,50,000.00</b>

Grass Fodder Plantations for the F.Y. 2024-25										
Sl No.	Circle	Division	Range	Beat	Block/Comptt	Latitude	Longitude	Physical (Ha)	Rate (Rs.)	Financial Requirement (Rs.)
1	Wildlife (N)	Jaldapara WL	JPE	JP HQ	MLG-1	26°38'47"N	89°19'08"E	20	70,000.00	14,00,000.00
2	Wildlife (N)	Jaldapara WL	JPW	HLG	Torsa-I	26°37'42.71"	89°17'23.77"	10	70,000.00	7,00,000.00
3	Wildlife (N)	Jaldapara WL	KB	CCL	CP 1 B	N26°35'58.1"	E89°21'09.3"	10	70,000.00	7,00,000.00
4	Wildlife (N)	Jaldapara WL	JPN	SLT	JP-1	26°41'22.30"	89°18'54.40"	10	70,000.00	7,00,000.00
5	Wildlife (N)	Jaldapara WL	CP	CP HQ	BN- 8B	26°34'2.53"N	89°21'17.46"E	10	70,000.00	7,00,000.00
6	Wildlife (N)	Gorumara WL	Gorumara North Range	Chapramari	Chapramari-III	26°53'45.36"N 26°54'55.37"N	88°50'12.16"E 88°50'38.51"E	10	70,000.00	7,00,000.00
7	Wildlife (N)	Gorumara WL	Gorumara South Range	Budhuram	Medla-III	26°44'54.23"N	88°50'47.24"E	10	70,000.00	7,00,000.00
8	Wildlife (N)	Gorumara WL	Gorumara South Range	Budhuram	Ramsai Extension	N 26°44'59.37"	E 88°51'13.85"	25	70,000.00	17,50,000.00
9	Wildlife (N)	Darjeeling WL	NR	Latpanchar	Latpanchar	N26°54'28.4"	E088°23'28.4"	15	70,000.00	10,50,000.00
<b>Total</b>								<b>120</b>		<b>84,00,000.00</b>



**Overwood Removal for the F.Y. 2024-25**

SI No.	Circle	Division	Range	Beat	Block/Comptt	Latitude	Longitude	Physical (Ha)	Rate (Rs.)	Financial (Rs.)
1	Wildlife (N)	Jaldapara WL	JPE	JP HQ	JP-3	26°39'04"N	89°18'49"E	15	17,500.00	2,62,500.00
2	Wildlife (N)	Jaldapara WL	KB	NEC	BD 2	N26°40'53.8"	E89°19'32.9"	10	17,500.00	1,75,000.00
3	Wildlife (N)	Gorumara WL	Gorumara North	Chapramari	Chapramari-III	26°53'45.36"N 26°54'55.37"N	88°50'12.16"E 88°50'38.51"E	10	17,500.00	1,75,000.00
4	Wildlife (N)	Gorumara WL	Gorumara South	Budhuram	Medla-III	26°44'54.23"N	88°50'47.24"E	10	17,500.00	1,75,000.00
5	Wildlife (N)	Darjeeling WL	WR	Punding	Upper Champasari	N26°49'40.9"	E088°24'0.48"	5	17,500.00	87,500.00
<b>Total</b>								<b>50</b>		<b>8,75,000.00</b>

Eradication of obnoxious weed for the F.Y. 2024-25										
Sl No.	Circle	Division	Range	Beat	Block/Comptt	Latitude	Longitude	Physical (Ha)	Rate (Rs.)	Financial Requirement (Rs.)
1	Wildlife (N)	Jaldapara WL	JPE	JP HQ	MLG-1	26°38'47"N	89°19'08"E	20	16,000.00	3,20,000.00
2	Wildlife (N)	Jaldapara WL	JPW	HLG	Torsa-I	26°37'42.71"	89°17'23.77"	20	16,000.00	3,20,000.00
3	Wildlife (N)	Jaldapara WL	KB	CC Line	CP 1 B	N26°35'58.1"	E89°02'09.3"	20	16,000.00	3,20,000.00
4	Wildlife (N)	Jaldapara WL	JPN	SLT	JP-1	26°41'22.30"	89°18'54.40"	10	16,000.00	1,60,000.00
5	Wildlife (N)	Jaldapara WL	CP	CP	BN- 8B	26°34'2.53"N	89°21'17.46"E	10	16,000.00	1,60,000.00
6	Wildlife (N)	Gorumara WL	Gorumara North	Chapramari	Chapramari-II	26°54'43.99"N	88°50'13.89"E	10	16,000.00	1,60,000.00
7	Wildlife (N)	Gorumara WL	Gorumara North	Murti	BM-I	26°49'51.81"N	88°50'5.01"E	10	16,000.00	1,60,000.00
8	Wildlife (N)	Gorumara WL	Gorumara South	Gorumara	Gorumara 2	26°45'41"N	88°50'57"E	10	16,000.00	1,60,000.00
9	Wildlife (N)	Gorumara WL	Gorumara South	Gorumara	Jaldhaka-IB	26°45.29N	88°51.17"E	10	16,000.00	1,60,000.00
<b>Total</b>								<b>120</b>		<b>19,20,000.00</b>

**Improvement of Wildlife Habitat for the F.Y. 2024-25**

SI No.	Work Item	Circle	Division	Range	Beat	Block/Comptt	Latitude	Longitude	Physical (Ha)	Rate (Rs.)	Financial (Rs.)
1	Advance cum creation of Grass fodder Plantation	BTR	BTR (East)	Kumargram	Newlands	NLS2	N 26° 41' 99"	E 89° 47' 884"	30	1,50,000.00	45,00,000.00
		BTR	BTR (East)	South Rydak	Chipra	SR7	N 26° 33' 5"	E 89° 45' 80"	20	1,50,000.00	30,00,000.00
		BTR	BTR (East)	North Rydak	Tiamari	CR4	N 26° 42' 51"	E 89° 44' 12"	20	1,50,000.00	30,00,000.00
2	Maintenance of older plantation more than 3 years of age	BTR	BTR (East)	South Rydak	Chipra	SR3	N 26° 34' 8"	E 89° 45' 18"	30	12,000.00	3,60,000.00
		BTR	BTR (East)	South Rydak	Chipra	SR7	N 26° 33' 23"	E 89° 45' 89"	60	12,000.00	7,20,000.00
		BTR	BTR (East)	Jainty	South Jainty	JNT8	N 26° 33' 23"	E 89° 45' 89"	10	12,000.00	1,20,000.00
3	Maintenance of natural grassland incl. weeding and cleaning	BTR	BTR (East)	Kumargram	Newlands	NLS2	N26° 41' 55"	E89° 46' 42"	10	18,000.00	1,80,000.00
4	Water hole	BTR	BTR (East)	Kumargram	Newlands	NLS2	N26° 40' 42"	E89 47' 40"	1	65,000.00	65,000.00
		BTR	BTR (East)	Jainty	South Jainty	JNT 7	N 26° 37' 49"	E 89 39' 5"	1	65,000.00	65,000.00
5	Advance cum creation of Grass Fodder Plantation	BTR	BTR (West)	WRVK	NRVK	SRVK 2	26° 38' 47.11"	89° 33' 20.05"	50	1,50,000.00	75,00,000.00
6	Maintenance of Older plantation more than 3 years of age	BTR	BTR (West)	WRVK	NRVK	SRVK 2	26° 38' 47.30"	89° 32' 59.30"	20	12,000.00	2,40,000.00
		BTR	BTR (West)	ERVK	North Panbari	Pan 4	26.37' 14.1"	89.38' 50.8"	5	12,000.00	60,000.00
		BTR	BTR (West)	ERVK	North Panbari	Pan 5	26° 36' 9"	89° 38' 6.36"	5	12,000.00	60,000.00
		BTR	BTR (West)	NMT	East Nimati	Nimati 3	26° 36' 53.5"	089° 28' 01.9"	10	12,000.00	1,20,000.00
		BTR	BTR (West)	NMT	East Nimati	Nimati 4	26° 37' 55.8"	089° 27' 50.2"	10	12,000.00	1,20,000.00
7	Maintenance of natural grassland including hand weeding & control burning	BTR	BTR (West)	NMT	East Nimati	Nimati 5	26° 37' 47.4"	089° 27' 53.6"	5	12,000.00	60,000.00
		BTR	BTR (West)	NMT	East Nimati	Nimati 6	26° 37' 53.6"	089° 28' 0.18"	10	12,000.00	1,20,000.00
		BTR	BTR (West)	NMT	East Nimati	Nimati 7	26° 37' 45.9"	089° 27' 44.5"	5	12,000.00	60,000.00
8	Wallow pool 3 nos (size- 15mt X 15 mt X 2 mt)	BTR	BTR (West)	EDPO	SRVK	SRVK 14	26° 37' 5.01"	89° 33' 52.28"	10	18,000.00	1,80,000.00
8	Wallow pool 3 nos (size- 15mt X 15 mt X 2 mt)	BTR	BTR (West)	NMT	West Poro	Poro 1	26° 35' 56.25"	89° 27' 15.62"	1	51,600.00	51,600.00
		BTR	BTR (West)	WRVK	NRVK	SRVK 2	26° 39' 39.60"	89° 31' 56.60"	1	51,600.00	51,600.00
		BTR	BTR (West)	ERVK	North Panbari	Pan 5	26° 36' 7.92"	89° 38' 7.44"	1	51,800.00	51,800.00
<b>Total</b>											<b>2,06,85,000.00</b>

**Purchase of tranquilizing equipment and drug & rescue equipments for the F.Y. 2024-25**

SI No.	Items of Works	Circle	Latitude, Longitude	Unit	Rate including GST (Rs)	Physical Quantum	Financial Requirement (Rs.)
1	Purchase of Elephant Collar	Wildlife (HQ)	22°35'28.0" N 88°25'00.5" E	Nos	4,70,000.00	3	14,10,000.00
2	Purchase of Leopard Collar			Nos	5,79,545.00	3	17,38,635.00
3	Purchase of Bear Collar			Nos	5,94,545.00	3	17,83,635.00
4	Accessories for collar			Nos	As per detailed estimate		8,17,000.00
5	Purchase of Cuddeback Camera Trap IR Model HI 453			Nos	17,500.00	254	44,45,000.00
6	Purchase of Cuddeback 1279 Model-1279			Nos.	22,500.00	220	49,50,000.00
7	Purchase of Camera Trap 4G Trail Camera Model Bharaticam Netra 4G			Nos	30,600.00	10	3,06,000.00
8	Purchase of Pump Action Gun (12 Bore)			Nos	1,17,895.00	25	29,47,375.00
9	Purchase of 12 Bore Cartridge			Nos	155.00	4500	6,97,500.00
10	Single Barrel Tranquilizing Gun			Nos.	5,24,738.00	5	26,23,690.00
11	Double Barrel Tranquilizing Gun			Nos.	5,77,720.00	3	17,33,160.00
12	Tranquilization Medicines			Nos.	As per detail estimate		99,361.00
13	Polycarbonate Security Stick ( High Impact resistance, Durable, Light weight, Scratch proof, Anti Slip Bottom Security Stick).			Nos.	900.00	50	45,000.00
14	Snake rescue set (Tong, Hook, Bagger) Preferably "Midwest"			set	35,000.00	20	7,00,000.00
15	Wooden box 2'6"x1'x1'3" (For carrying snakes)			Nos.	10,000.00	20	2,00,000.00
16	Big Telescopic Scoop 44" to 60" (for Mammal rescue)			Nos .	12,000.00	10	1,20,000.00
17	Big snare pole 60" (for Mammal rescue)			Nos	25,000.00	10	2,50,000.00
18	Small snare pole 48" (for civet, mongoose, etc. rescue)			Nos	20,000.00	10	2,00,000.00
19	High power heavy duty rechargeable torch light			Pcs	8,000.00	12	96,000.00
20	Pet cage 48" (plastic material) (big size)			Nos.	20,000.00	5	1,00,000.00
21	Big squeeze cage W-2"xH-3'5"xL4' (for animal treatment.)			Nos.	1,00,000.00	6	6,00,000.00
22	Small squeeze cage1'5"x1'5"x2' (for small animal treatment)			Nos	55,000.00	6	3,30,000.00
23	Big trapping cage 2'x2'x3'7" (for langur rescue)			Nos.	22,000.00	6	1,32,000.00
24	Trapping cage 1'8"x1'8"x2'7" (for monkey , jackal etc. rescue)			Nos.	18,000.00	6	1,08,000.00
25	Animal keeping cage 3'5"x3'5"x3'5"			Nos.	55,000.00	10	5,50,000.00
26	Iron stand 4'5"x1'5"x11' (for keeping animal cage on it)			Nos.	15,000.00	10	1,50,000.00
27	Throw Net Large-N3			Nos.	24,192.00	5	1,20,960.00
28	Throw Net Small-N1			Nos.	18,704.00	5	93,520.00
29	Cage Net NF1			Nos.	26,320.00	5	1,31,600.00
30	Telescopic Net Catcher NF2			Nos.	31,136.00	5	1,55,680.00
31	Touch-Screen Safety Gloves H2			Nos.	19,588.00	15	2,93,820.00
32	Transport Box TKR			Nos.	26,786.00	5	1,33,930.00
33	Grabber for snake and reptile GREP1			Nos.	17,346.00	5	86,730.00
34	Grabber for snake and reptile GREP2			Nos.	19,824.00	5	99,120.00
35	Animal stretcher AS3			Nos.	26,314.00	5	1,31,570.00
36	Animal stretcher TGM			Nos.	35,282.00	5	1,76,410.00
37	Shock proof multipurpose 8 to 24 ft. extendable telescopic pole (for bird rescue from high)			Nos.	10,000.00	10	1,00,000.00
					<b>Total</b>		<b>2,86,55,696.00</b>
					<b>Contingency up to 3%</b>		<b>8,97,304.00</b>
					<b>Grand Total</b>		<b>2,95,53,000.00</b>

Supply of vet medicine & feed in rescue centre for the year 2023-24										
SL No.	Circle	Division	Range	Beat	Mouza/Block/ Comptt.	Latitude	Longitude	Physical	Rate	Financial Requirement (Rs.)
1	Wildlife (HQ)	Wildlife (HQ)	WRA & TFC	-	Saltlake	88° 25'00.5" E	22°35'28.0" N	LS	LS	15,00,000.00
<b>Total</b>										
<b>15,00,000.00</b>										

**Repair/Renovation of Group-C Quarters for frontline staffs for the year 2024-25**

Sl No.	Circle	Division	Range	Beat	Mouza/Block/Comp t	Latitude	Longitude	Quantu m of Work	Unit	Rate (Rs.)	Financial Requirement (Rs.)
1	North West	Siliguri SF	E. T.S.F	Naxalbari	Chotta Moniram Block: Naxalbari	N26°67'79"	E088°16'74"	1	No.	1,00,000.00	1,00,000.00
2	North West	Siliguri SF	Central	Dabgram	Rajganj	N26°42'12.61"	E88°28'4.81"	1	No.	1,00,000.00	1,00,000.00
3	North West	Siliguri SF	Malbazar	Malbazar Range Office	Malbazar	N26°51'22.66"	E88°44'12.89"	1	No.	1,00,000.00	1,00,000.00
4	North West	Malda	Gazole	Jamalpur	Habibpur	N 25°6'15"	E 88°18'52"	1	No.	1,00,000.00	1,00,000.00
5	South East	Burdwan	Durgapur	Molandighi	Molandighi, 01/MLN/DG	N23°33'43.8"	E87°24' 18.4"	1	No.	1,00,000.00	1,00,000.00
6	South East	Burdwan	Panagarh	Range HQ	03/BLD/PG	N23°27'12.80"	E87°26'46.19"	1	No.	1,00,000.00	1,00,000.00
7	South East	Burdwan	Guskara	Ausgram	01/GK/ASG/BUILD	N23° 30' 35.2"	E 87° 39' 29.6"	1	No.	1,00,000.00	1,00,000.00
8	South East	Birbhum	Md. Bazar	Nischintapur	Tajpur	N 24°01'21.00"	E 87°34'28.00"	1	No.	1,00,000.00	1,00,000.00
9	South East	Birbhum	Rajnagar	Aligarh	Kushapur	N 23°58'22.1"	E 87°22'45.5"	1	No.	1,00,000.00	1,00,000.00
10	South East	Birbhum	Dubrajpur	Hetampur	Kendula	N 23°7'6'83.03"	E 87°40'28.8"	1	No.	1,00,000.00	1,00,000.00
11	South East	Durgapur	Asansol (T)	Mangalpur	Mangalpur/22	23°37'14.3364"	87°08'45.0996"	1	No.	1,00,000.00	1,00,000.00
12	South East	Durgapur	Asansol (T)	Hadla	Hadla/23	23°46'57.08"	86°49'37.07"	1	No.	1,00,000.00	1,00,000.00
13	SBR	South 24 Parganas	Matla	Herobhanga	Herobhanga	22°01'10.08"	88°41'01.00"	1	No.	1,00,000.00	1,00,000.00
14	SBR	South 24 Parganas	Bhagatbatpur	Chandanpuri	Dakshin Chandanpuri	21°38'59.25"	88°17'33.25"	1	No.	1,00,000.00	1,00,000.00
15	SBR	North 24 Parganas	Bongaon S.F.	Parmadan S.F.	Parmadan	23°12'0.90"	88°46'19.54"	1	No.	1,00,000.00	1,00,000.00
16	SBR	Nadia Murshidabad	Berhampore (S)	Domkal	Jipur	23°10'01.8"	88°34'04.3"	1	No.	1,00,000.00	1,00,000.00
17	Soil Conservation (North)	Kurseong S.C.	Upper Teesta Catchment	Teesta	Mongwa	N 27°03' 52.79"	E 088°25' 19.71"	1	No.	1,00,000.00	1,00,000.00
18	Soil Conservation (North)	Kurseong S.C.	West Balason Catchment	Lodhoma	Mouza- Lodhoma-4 JL. No. 4 GP. Lodhoma-1	N 27°05' 04.32"	E 088°05' 28.38"	1	No.	1,00,000.00	1,00,000.00
19	Soil Conservation (North)	Jalpaiguri S.C.	Torsa Catchment	Borodabri SC	Paschim satali, Qtr. No. 02/TC	N 26° 40. 988"	E 089° 20.443'	1	No.	1,00,000.00	1,00,000.00
20	Soil Conservation (North)	Jalpaiguri S.C.	Jalpaiguri Soil Conservation Range	Jalpaiguri HQ	Qtr. No. 03/JSC	N 26° 31' 37"	E 088° 43'54"	1	No.	1,00,000.00	1,00,000.00
21	STR	STR	NP(W)	Netidhopani	Netidhopani-I	N21°55' 8.55"	E 88°44' 48.30"	1	No.	1,00,000.00	1,00,000.00
22	STR	STR	SWLS	Dobanki	Pakhirala-5	N21°59' 25.41"	E 88°45' 26.36"	1	No.	1,00,000.00	1,00,000.00
23	STR	STR	NP(E)	Bagmara	Bagmara-2	N21°43' 32.51"	E 88°58' 43.50"	1	No.	1,00,000.00	1,00,000.00
24	STR	STR	NP(E)	Champta	Champta-4	N21°43' 32.51"	E 88°58' 43.50"	1	No.	1,00,000.00	1,00,000.00
25	South-West	Purulia	Arsha	Arsha	Arsha	N 23.32244°	E 86.158269°	1	No.	1,00,000.00	1,00,000.00

Sl No.	Circle	Division	Range	Beat	Mouza/Block/Component	Latitude	Longitude	Quantum of Work	Unit	Rate (Rs.)	Financial Requirement (Rs.)
26	South-West	Kangsabati North	Puncha	Puncha	PNC/8 (Damodarapur) Kenda/17 Quarter	23°12'18.49"	86°39'43.17"	1	No.	1,00,000.00	1,00,000.00
27	South-West	Kangsabati South	Manbazar-I	Kenda	No.-	23.192773	86.520339	1	No.	1,00,000.00	1,00,000.00
28	South-West	Extension Forestry	Planning EF Range	Purulia II	Raghabpur, JL No. 66	N-23° 34' 56.22"	E-086° 35' 82.03"	1	No.	1,00,000.00	1,00,000.00
29	BTR	BTR(E)	North Rydak	Tiamari		N 26°36'33.7"	E 89°45'96.01"	1	No.	1,00,000.00	1,00,000.00
30	BTR	BTR(E)	Bholka	Ghoramara		N26°32'55"	E089°49'17"	1	No.	1,00,000.00	1,00,000.00
31	BTR	BTR(E)	Kumargram	HQ Beat		N26°37'04.65"	E89°49'32.53"	1	No.	1,00,000.00	1,00,000.00
32	BTR	BTR(E)	Jainti	South Jainti		N 26°36'43"	E 89°40'24"	1	No.	1,00,000.00	1,00,000.00
33	BTR	BTR(W)	EDPO	CHEKO	CHEKO 9	26°32'57.6"	89°33'09.1"	1	No.	1,00,000.00	1,00,000.00
34	BTR	BTR(W)	HTG	GDB	GDB 4	26°44'31.9"	089°23'36.3"	1	No.	1,00,000.00	1,00,000.00
35	BTR	BTR(W)	WDPO	W. GARAM	PORO 8	26°31'20.9"	89°31'21.5"	1	No.	1,00,000.00	1,00,000.00
36	BTR	BTR(W)	AFR	AFR	COMPLEX	26°30'14.2"	89°32'0.8"	1	No.	1,00,000.00	1,00,000.00
37	Wildlife (N)	Jaldapara WL	JPE	JP HQ	JP-3	26°37'58"N	89°18'21"E	2	No.	1,00,000.00	2,00,000.00
38	Wildlife (N)	Jaldapara WL	JPW	BDK	Torsa-III	26°32'43.58"	89°16'44.15"	2	No.	1,00,000.00	2,00,000.00
39	Wildlife (N)	Jaldapara WL	JPN	50 FT	JP-4	26°39'56.04"	89°16'58.25"	2	No.	1,00,000.00	2,00,000.00
40	Wildlife (N)	Jaldapara WL	CP	CP	BN-6	26°32'50.96"N	89°22'57.55"E	1	No.	1,00,000.00	1,00,000.00
41	Wildlife (N)	Jaldapara WL	AFR	HQ		26°19'46.20"N	89°28'08.10"E	1	No.	1,00,000.00	1,00,000.00
42	Wildlife (N)	Gorumara WL	Gorumara South	Budhuram	Barahati	26°42'29.9"N	88°48'50.4"E	2	No.	1,00,000.00	2,00,000.00
43	Wildlife (N)	Gorumara WL	Gorumara North	Khunia	NA	26°52'15.92"N	88°52'11.49"E	2	No.	1,00,000.00	2,00,000.00
44	Wildlife (N)	Gorumara WL	Neora South	Sakhm	NA	26°58'17.90"N	88°45'39.20"E	1	No.	1,00,000.00	1,00,000.00
45	Wildlife (N)	Gorumara WL	Khunia Squad	-	NA	26°52'16.90"N	88°52'13.89"E	1	No.	1,00,000.00	1,00,000.00
46	Wildlife (N)	Darjeeling WL	SNR	Rammam	Range HQ	N27°06'48.5"	E088°06'44.1"	1	No.	1,00,000.00	1,00,000.00
47	Wildlife (N)	Darjeeling WL	SWR	Rangiroom	Rangiroom, Commf.2	N27°00'32.0"	E088°17'27.9"	1	No.	1,00,000.00	1,00,000.00
48	Wildlife (N)	Darjeeling WL	NR	Sevok	Sevok East block	N26°51'30.5"	E088°27'52.8"	1	No.	1,00,000.00	1,00,000.00
49	Northern	Jalpaiguri	Diana	Carron		26°86'03.9"	88°07'55.2"	1	No.	1,00,000.00	1,00,000.00
50	Northern	Jalpaiguri	Diana	Carron		26°86'01.2"	88°07'56.5"	1	No.	1,00,000.00	1,00,000.00
51	Northern	Jalpaiguri	Moraghat	Khutimari		26°43'17.94"	88°58'29.50"	1	No.	1,00,000.00	1,00,000.00
52	Northern	Jalpaiguri	Moraghat	Khutimari		26°43'21.71"	88°58'25.31"	1	No.	1,00,000.00	1,00,000.00

Sl No.	Circle	Division	Range	Beat	Mouza/Block/Component	Latitude	Longitude	Quantum of Work	Unit	Rate (Rs.)	Financial Requirement (Rs.)
53	Northern	Jalpaiguri	Chalsa	Panjhora	PNJ 1B	26°52'25.54"	88°50'13.67"	1	No.	1,00,000.00	1,00,000.00
54	Northern	Jalpaiguri	Dalgaon	HQ		26°43'12"	89°08'3"	1	No.	1,00,000.00	1,00,000.00
55	Northern	Baikunthapur	Targhera	Mechbasty	HSK-4	26°47'27.0"	88°39'28.0"	1	No.	1,00,000.00	1,00,000.00
56	Northern	Baikunthapur	Ambari	Range HQ	Range HQ	26°38'33.03"	88°30'24.30"	1	No.	1,00,000.00	1,00,000.00
57	Northern	Baikunthapur	Belacoba	Range HQ	Range HQ	26°35'29.1"	88°35'13.3"	1	No.	1,00,000.00	1,00,000.00
58	Northern	Baikunthapur	Dabgram	FARABARI	SMG-1	26°42'55"	88°29'16"	1	No.	1,00,000.00	1,00,000.00
59	Northern	Cooch Behar	AFR	Range HQ	Range HQ	26°19'30.00"N	89°28'01.00"E	1	No.	1,00,000.00	1,00,000.00
60	Northern	Cooch Behar	Mathabhanga	Mathabhanga HQ	Mathabhanga HQ	26°21'2.81"N	89°12'28.42"E	1	No.	1,00,000.00	1,00,000.00
61	Central	Bankura North	patrasayar	birshingha	Mouza- Binodnagar.	N- 23° 11'24.36	E-87°27'06.68	1	No.	1,00,000.00	1,00,000.00
62	Central	Bankura North	Sonamukhi	Hamirhati	Patjore	23°19'18"N	87°21'33"E	1	No.	1,00,000.00	1,00,000.00
63	Central	Bankura North	Radjhanagar	Balarampur	Balarampur	23°12'58"N	87°21'32"E	1	No.	1,00,000.00	1,00,000.00
64	Central	Bankura South	Bankura	Bankura	Lokepur Forest Complex Qtr. No. 13/BKS	N 23° 13' 41.99"	E 87° 02' 30.58"	1	No.	1,00,000.00	1,00,000.00
65	Central	Bankura South	Khatra	Khatra-I	Range Office Qtr. 01/KT	N 22° 58' 18.37"	E 86° 51' 14.09"	1	No.	1,00,000.00	1,00,000.00
66	Central	Bankura South	Simlupal	Simlupal	Simlupal Beat Office Complex Qtr. 02/SPL	N 22° 54' 38.9"	E 87° 04' 21.3"	1	No.	1,00,000.00	1,00,000.00
67	Central	Panchet	Taldangra	Taldangra	Chenchuria-70	N-23 -01'15.38"	E-087 -05'59.95"	1	No.	1,00,000.00	1,00,000.00
68	Central	Panchet	Bishnupur	Bishnupur I	Jamunabandh-97	23° 34'5.85"N	87°17'57.48"E	1	No.	1,00,000.00	1,00,000.00
69	Hill	Darjeeling	Rimbick	Ramam	Ramam-3	27°09'40"	88°04'42"	1	No.	1,00,000.00	1,00,000.00
70	Hill	Darjeeling	Takdah	Takdah	Hum-1	27°02'14.05"	88°21'11.88"	1	No.	1,00,000.00	1,00,000.00
71	Hill	Darjeeling	Ghoom Simana	Twin Beat Qtr.	Jorepokhri 2	26°59'41.77"	088°09'58.98"	1	No.	1,00,000.00	1,00,000.00
72	Hill	Darjeeling	Darjeeling	Chataidhura	Durbin-1	27.006215	88.210342	1	No.	1,00,000.00	1,00,000.00
73	Hill	Darjeeling	Badamtam	Badamtam	Badamtam 1	27°06'00.8"	088°19'29.5"	1	No.	1,00,000.00	1,00,000.00
74	Hill	Kurseong	Sevoke	Kalijhora	Sethikhola	N-26°56'977"	E-88°27'3.927"	1	No.	1,00,000.00	1,00,000.00
75	Hill	Kurseong	Panighatta	Panighatta	Panighatta	N-26°44'12.25"	E-88°12'37.55"	1	No.	1,00,000.00	1,00,000.00
76	Hill	Kurseong	AFR	AFR	Dhobijhora	N-26°53'53.7"	E-88°17'1"	1	No.	1,00,000.00	1,00,000.00
77	Hill	Kurseong	Ghoshpukur	Bidhan Nagar	Bidhan Nagar	N-26°58'656"	E-88°27'366"	1	No.	1,00,000.00	1,00,000.00
78	Hill	Kurseong	Bagdogra	Bagdogra HQ.	Bagdogra	N-26°41'55.60"	E-88°18'37.25"	1	No.	1,00,000.00	1,00,000.00
79	Hill	Kurseong	Tukrijhar	Tukrijhar	Tukrijhar	N-26°40'11.62"	E-88°11'37.87"	1	No.	1,00,000.00	1,00,000.00
80	Hill	Kalimpong	Neora	Dalim	Dalim	26°59'50.0"	88°43'00.6"	1	No.	1,00,000.00	1,00,000.00
81	Hill	Kalimpong	Chel	Chunabhati	Lish-9	26.89038	88.56753	1	No.	1,00,000.00	1,00,000.00
82	Hill	Kalimpong	Pankhasari	Algarah	HQ	27°07'05.02"	88°34'55.07"	1	No.	1,00,000.00	1,00,000.00
83	Hill	Kalimpong	Pankhasari	Algarah	HQ	27°07'03.72"	88°34'56.42"	1	No.	1,00,000.00	1,00,000.00
84	Hill	Kalimpong	Lolay Goan	Pembling	Pembling	26°59'03"	88°34'03"	1	No.	1,00,000.00	1,00,000.00
85	Hill	Kalimpong	Lolay Goan	Bokhim	Bokhim	27°02'43"	88°35'00"	1	No.	1,00,000.00	1,00,000.00
86	Hill	Kalimpong	AFR	HQ	HQ	27°03'47.54"	88°28'06.71"	1	No.	1,00,000.00	1,00,000.00
87	Hill	Kalimpong	Samsing	Samsing	Samsing	26°59'29.63"	88°49'30.79"	1	No.	1,00,000.00	1,00,000.00



Sl No.	Circle	Division	Range	Beat	Mouza/Block/Component	Latitude	Longitude	Quantum of Work	Unit	Rate (Rs.)	Financial Requirement (Rs.)
88	Hill	Kalimpong	Jaldhaka	HQ	Paren-1	27°02'18.86"	88°52'13.50"	1	No.	1,00,000.00	1,00,000.00
89	WP & GIS	Working Plan (North)	AFR		-	27.02250	88.15520	1	No.	1,00,000.00	1,00,000.00
90	Western	Medinipur	AFR			22°25'56.57"N,	87°19'10.05"E	1	No.	1,00,000.00	1,00,000.00
91	Western	Medinipur	Bhadutala			22°29'6.04"N,	87°19'31.88"E	1	No.	1,00,000.00	1,00,000.00
92	Western	Medinipur	Nayabarat			22°46'47.9"N,	87°18'36.5"E	1	No.	1,00,000.00	1,00,000.00
93	Western	Kharagpur	Chandabila	Barpat	Barpat Quarter No. 18/CB	N-22°07'57.8"	E-86°57'55.1"	1	No.	1,00,000.00	1,00,000.00
94	Western	Kharagpur	Nayagram	Panchkahanania	Panchkahanania-107	N-22°08.1'45.2"	E-87°08.1'45.2"	1	No.	1,00,000.00	1,00,000.00
95	Western	Kharagpur	Kalaikunda	Bardanga	Bakra	22.16567	87°10'27.7"	1	No.	1,00,000.00	1,00,000.00
96	Western	Rupnarayan	Goaltore	Barapatasole	Daldali-79	22°43'25"	087°7'42"	1	No.	1,00,000.00	1,00,000.00
97	Western	Rupnarayan	Mahalaisai	Mahalaisai-II	Mahalaisai-101	22°42'55.2"	087°10'31.1"	1	No.	1,00,000.00	1,00,000.00
98	Western	Jhargram	Belpahari	Belpahari	Muransole	22°38'02.81"	86°45'46.03"	1	No.	1,00,000.00	1,00,000.00
99	Western	Jhargram	Jhargram	Dhabani	Krishnanagar/404	22°55'41.34"	87°40'53.48"	1	No.	1,00,000.00	1,00,000.00
100	Western	Jhargram	Manikpara	Balivasa	B.O. qtr.	22°20'43.05"	87°07'04.02"	1	No.	1,00,000.00	1,00,000.00
101	Western	Purba Medinipur	Contai	Sankarpur	Choto Balarampur / 214	21°38'29.27"- N	87°34'40.10"- E	1	No.	1,00,000.00	1,00,000.00
102	Monitoring	Monitoring South	Bankura Monitoring Range		Perbotipur	23°13'39.67"	087°02'29.57"	1	No.	1,00,000.00	1,00,000.00
103	Monitoring	Monitoring South	Midnapore Monitoring Range		Mouza- Narampur	22°24'54.5"	087°18'44.1"	1	No.	1,00,000.00	1,00,000.00
104	Monitoring	Monitoring North	Jalpaiguri Monitoring	HQ.	Hakimpara	26°31'37.68"	88°43'52.4"	1	No.	1,00,000.00	1,00,000.00
<b>Total</b>								<b>109</b>			<b>1,09,00,000.00</b>

**Repair/Renovation of Group-D Quarters for frontline staffs for the year 2024-25**

Sl No.	Circle	Division	Range	Beat	Mouza/Block/Co mpt	Latitude	Longitude	Quantu m of Work	Unit	Rate (Rs.)	Financial Requirement (Rs.)
1	North West	Siliguri SF	Central	Dabgram	Rajganj	N26°42'08.44"	E88°28'4.95"	1	No.	50,000.00	50,000.00
2	North West	Raiganj	Raiganj	Hemtabad	Hemtabad	N25°39'04.9"	E88°08'42.0"	1	No.	50,000.00	50,000.00
3	North West	Malda	AFR	HQ.	English Bazar	N 24°59'50"	E 88°8'37"	1	No.	50,000.00	50,000.00
4	North West	Malda	AFR	HQ.	English Bazar	N 24°59'50"	E 88°8'36"	1	No.	50,000.00	50,000.00
5	South East	Burdwan	Panagarh	Aduria	07/AD/BLD/PG 05A/GK/ASG/BU LD	N23°33'51.8"	E087°31'34.4"	1	No.	50,000.00	50,000.00
6	South East	Burdwan	Guskara	Ausgram		N23° 30' 35.2"	E 87° 39' 29.6"	1	No.	50,000.00	50,000.00
7	South East	Burdwan	Durgapur	Range HQ	QR. No - 6/HQ/DG	N23°30'20.51"	E87°21'10.63"	1	No.	50,000.00	50,000.00
8	South East	Burdwan	Katwa SF	Range HQ	04/KT	N23° 25' 47.3401"	E 88° 19' 47.2382"	1	No.	50,000.00	50,000.00
9	South East	Birbhum	Md. Bazar	Nischintapur	Tajpur	N 24°01'22.00"	E 87°34'28.00"	1	No.	50,000.00	50,000.00
10	South East	Birbhum	Rajnagar	Rajnagar	Rajnagar	N 23°56'57.87"	E 87°18'24.56"	1	No.	50,000.00	50,000.00
11	South East	Birbhum	Rajnagar	Aligarh	Kushapur	N 23°58'22.1"	E 87°22'45.5"	1	No.	50,000.00	50,000.00
12	South East	Birbhum	Dubrajpur	Hetampur	Kendula	N 23°76'79.47"	E 87°40'27.78"	1	No.	50,000.00	50,000.00
13	South East	Durgapur	AFR	Hqtr	Khatpukur/59	23°38'10.8"	087°18'13.1"	1	No.	50,000.00	50,000.00
14	South East	Durgapur	Asansol (T)	Mangalpur	Mangalpur/22	23°37'14.3292"	87°08'45.4596"	1	No.	50,000.00	50,000.00
15	South East	Durgapur	Asansol (T)	Hadla	Hadla/23	23°47'42.52"	86°49'05.50"	1	No.	50,000.00	50,000.00
16	South East	Durgapur	Asansol SF	Jamuria SF	Damodarpur/120	23°42'04.73"	87°05'23.89"	1	No.	50,000.00	50,000.00
17	SBR	South 24 Parganas	Raidighi	Kultali	Herobhanga	21°59'17"	88°35'10"	1	No.	50,000.00	50,000.00
18	SBR	South 24 Parganas	Ramganga	Dhanchi	Sridharnagar	21°42'06.03"	88°25'57.01"	1	No.	50,000.00	50,000.00
19	SBR	South 24 Parganas	Bakkhali	Paibunia	Paibunia	21°35'38.00"	88°15'24"	1	No.	50,000.00	50,000.00
20	SBR	North 24 Parganas	Bongaon S.F.	Parmadana	Parmadana	23°11'16.72"	88°45'58.78"	1	No.	50,000.00	50,000.00
21	SBR	North 24 Parganas	Barasat S.F.	Barasat S.F.	Udayrajpur	23°42'22.46"	88°28'31.00"	1	No.	50,000.00	50,000.00
22	SBR	Nadia Murshidabad	Krishnagar	Bethuahari WLS	Bethuahari	23°35'48"	88°23'22"	1	No.	50,000.00	50,000.00
23	Soil Conservation (North)	Kurseong S.C.	Upper Teesta Catchment	Kalijhora	Kalijhora	N 26°56' 03.52"	E 088°27' 30.96"	1	No.	50,000.00	50,000.00
24	Soil Conservation (North)	Kurseong S.C.	Upper Mahanadi Catchment	Mahanadi	Pagalajhora	N 26°52' 57.02"	E088°18' 23.79"	1	No.	50,000.00	50,000.00
25	Soil Conservation (North)	Jalpaiguri S.C.	Diana Catchment	Gairkata SC	Gairkata Qtr. No. 04/DC	N 26°42' 03.45"	E 089°01' 21.12"	1	No.	50,000.00	50,000.00
26	Soil Conservation (North)	Jalpaiguri S.C.	Mahananda Catchment	Bodaganj SC	Qtr. No. 03/MNC	N 26°38' 38"	E 088° 38' 02"	1	No.	50,000.00	50,000.00
27	STR	STR	Basirhat	Bagna	Kumirmari	N22°11'38"	E 88°57' 38"	1	No.	50,000.00	50,000.00
28	STR	STR	SWLS	Pakhiralaya	Pakhiralaya-24	N22°07'41"	E 88°49' 15"	1	No.	50,000.00	50,000.00

SI No.	Circle	Division	Range	Beat	Mouza/Block/Co mpt	Latitude	Longitude	Quantu m of Work	Unit	Rate (Rs.)	Financial Requirement (Rs.)
29	STR	STR	SWLS	Sajnekhali	Pirkhali-1	N22°07' 26.15"	E 88°49' 48.63"	1	No.	50,000.00	50,000.00
30	STR	STR	NP(E)	Chandkhali	Chandkhali	N21°50' 38.92"	E 88°58' 25.64"	1	No.	50,000.00	50,000.00
31	South-West	Purulia	Arsha	Arsha	Arsha	N 23.322365°	E 86.158336°	1	No.	50,000.00	50,000.00
32	South-West	Purulia	Jhaldi	Kalma	Kalma/Jhaldi-I	N23°27'19.07"	E085°55'05.06"	1	No.	50,000.00	50,000.00
33	South-West	Purulia	Kotshila	NOWAHATU (RANGE)	MURULAHAR	N 23.403249°	E 86.071613°	1	No.	50,000.00	50,000.00
34	South-West	Purulia	Baghmundi	Baghmundi		N 23.191684	E 86.052476	1	No.	50,000.00	50,000.00
35	South-West	Kangsabati North	Purulia Para	Purulia-I	Gobindapur	N23°13'47.80"	E86°23'12.62"	1	No.	50,000.00	50,000.00
36	South-West	Kangsabati North	Raghunathpur	Raghunathpur II	6/RNP, Raghunathpur	23°34'11.68 "	86°32'04.01"	1	No.	50,000.00	50,000.00
37	South-West	Kangsabati North	Purulia Para	Purulia-II	Raghunathpur, 7/PP	N 23°20'41"	E 86°21'32"	1	No.	50,000.00	50,000.00
38	South-West	Kangsabati South	Bandwan II	Kunchia	Kunchia hq	22°47'9.91"	86°28'9.57"	1	No.	50,000.00	50,000.00
39	South-West	Kangsabati South	Bandwan-I	Bandwan	Bandwan	22°52'38"	86°30'17"	1	No.	50,000.00	50,000.00
40	South-West	Kangsabati South	Bandwan-I	Pargora	Gangamanna	22°51'25"	86°28'03"	1	No.	50,000.00	50,000.00
41	South-West	Kangsabati South	Jamuna	Nanna	Nanna	22°47'02.79"	86°35'25.15"	1	No.	50,000.00	50,000.00
42	South-West	Extension Forestry	Barabazar EF Range	Barabazar	Barabazar, IL No. 156	N-23° 02' 90.51"	E-086° 36' 79.32"	1	No.	50,000.00	50,000.00
43	South-West	Extension Forestry	Raghunathpur EF Range	Raghunathpur	Nadiara, IL No. -171	N-23° 32' 36"	E-086° 40' 06.166"	1	No.	50,000.00	50,000.00
44	BTR	BTR(E)	Buxaduar	Santrabari		26° 44' 18.96"	89° 34' 1.73"	1	No.	50,000.00	50,000.00
45	BTR	BTR(E)	Hatipota	Chumajhora		N 26°65'90.07"	E 89°67'39"	1	No.	50,000.00	50,000.00
46	BTR	BTR(E)	Bholka	Chengmari		N 26°35'15"	E 89°50'37"	1	No.	50,000.00	50,000.00
47	BTR	BTR(E)	Kumargram	Sankosh		N 26 40 13.64	E 89 51 17.92	1	No.	50,000.00	50,000.00
48	BTR	BTR(E)	North Rydak	Kartick		N 26*38' 31''	E 89*43' 22''	1	No.	50,000.00	50,000.00
49	BTR	BTR(E)	South Rydak	Narathalli		N 26 30 09	E 89 44 01	1	No.	50,000.00	50,000.00
50	BTR	BTR(E)	Jaimty	HQ		N 26°41'53"	E 89°36'33"	1	No.	50,000.00	50,000.00
51	BTR	BTR(E)	Jaimty	HQ		N 26°41'55"	E 89°36'36"	1	No.	50,000.00	50,000.00
52	BTR	BTR(W)	WRVK	WRVK	SRVK 9	26°37'10.00"	89°31'33.00"	1	No.	50,000.00	50,000.00
53	BTR	BTR(W)	ERVK	S PANBARI	PAN 10	26°35'19.5"	089°38'56.6"	1	No.	50,000.00	50,000.00
54	BTR	BTR(W)	WDPO	PORO EAST	PORO 10	26°33'01.9"	89°27'52.8"	1	No.	50,000.00	50,000.00
55	BTR	BTR(W)	EDPO	DPO	DPO-8	26°33'19.1"	89°31'58.4"	1	No.	50,000.00	50,000.00
56	BTR	BTR(W)	EDPO	DPO	DPO-8	26°33'19.1"	89°31'58.4"	1	No.	50,000.00	50,000.00
57	BTR	BTR(W)	PANA	HQ	GDB 4	26°41'11.5"	089°24'33.3"	1	No.	50,000.00	50,000.00
58	BTR	BTR(W)	HTG	BNB	BNB 1	26°31'02.24"	89°31'13.04"	1	No.	50,000.00	50,000.00

SI No.	Circle	Division	Range	Beat	Mouza/Block/Compt	Latitude	Longitude	Quantum of Work	Unit	Rate (Rs.)	Financial Requirement (Rs.)
59	BTR	BTR(W)	NMT	WEST PORO	NMT 4	26°31'17.2"	89°21'05.2"	1	No.	50,000.00	50,000.00
60	Wildlife (N)	Jaldapara WL	JPE	JP HQ	JP-3	26°37'58"N	89°18'21"E	2	No.	50,000.00	1,00,000.00
61	Wildlife (N)	Jaldapara WL	JPW	BDK	Torsa-III	26°32'44.08"	89°16'42.06"	2	No.	50,000.00	1,00,000.00
62	Wildlife (N)	Jaldapara WL	KB	KB	BD 3	N26°37'08.1"	E89°02'52.5"	2	No.	50,000.00	1,00,000.00
63	Wildlife (N)	Jaldapara WL	JPN	NWC	JP-1	26°41'53.4"	89°17'09.3"	2	No.	50,000.00	1,00,000.00
64	Wildlife (N)	Jaldapara WL	CP	CP	BN-6	26°32'49.54"N	89°22'53.09"E	2	No.	50,000.00	1,00,000.00
65	Wildlife (N)	Gorumara WL	Gorumara North	Chapramari	Panjhora 4A	26°53'46.62"N	88°51'34.99"E	2	No.	50,000.00	1,00,000.00
66	Wildlife (N)	Gorumara WL	Gorumara South	Dhupjhora	NA	26°48'13.1"N	088°49'19.0"E	2	No.	50,000.00	1,00,000.00
67	Wildlife (N)	Gorumara WL	Gorumara South	Dhupjhora	NA	26°48'14.75"N	88°49'20.04"E	1	No.	50,000.00	50,000.00
68	Wildlife (N)	Gorumara WL	Neora South	Eastner	Eastner 20	27°13'22.20"N	88°47'12.60"E	1	No.	50,000.00	50,000.00
69	Wildlife (N)	Gorumara WL	Neora North	Lava	NA	27°59.49"N	88°39'26.81"E	1	No.	50,000.00	50,000.00
70	Wildlife (N)	Gorumara WL	Mal Squad	NA	NA	26°51'23.33"N	88°44'38.94"E	1	No.	50,000.00	50,000.00
71	Wildlife (N)	Darjeeling WL	SNR	Rammam	Range HQ	N27°06'48.5"	E088°06'44.1"	1	No.	50,000.00	50,000.00
72	Wildlife (N)	Darjeeling WL	SWR	Rangiroom	Rangiroom, Compt.2	N27°00'32.3"	E088°17'28.2"	1	No.	50,000.00	50,000.00
73	Wildlife (N)	Darjeeling WL	SK	Chamta	Chamta	N26°46'21.4"	E088°22'36.1"	1	No.	50,000.00	50,000.00
74	Wildlife (N)	Darjeeling WL	WR	Gulma	Singhmari	N26°47'8.55"	E088°25'66.7"	1	No.	50,000.00	50,000.00
75	Wildlife (N)	Darjeeling WL	NR	Kalijhora	Kalijhora	N26°56'05.9"	E088°27'02.2"	1	No.	50,000.00	50,000.00
76	Wildlife (N)	Darjeeling WL	SR	7th Mile	Compartment Lalong 9	N26°48'36.54"	E088°27'03.70"	1	No.	50,000.00	50,000.00
77	Northern	Jalpaiguri	Diana	Tollgate		26°85'88.4"	89°00'19.9"	1	No.	50,000.00	50,000.00
78	Northern	Jalpaiguri	Diana	Carron		26°88'08.4"	88°57'52.7"	1	No.	50,000.00	50,000.00
79	Northern	Jalpaiguri	Moraghat	Khutimari		26°43'20.14"	88°58'27.27"	1	No.	50,000.00	50,000.00
80	Northern	Jalpaiguri	Moraghat	Totapara		26°46'35.04"	88°58'59.40"	1	No.	50,000.00	50,000.00
81	Northern	Jalpaiguri	Dalgaon	Bandapani		26°47'42"	89°08'42"	1	No.	50,000.00	50,000.00
82	Northern	Jalpaiguri	Dalgaon	HQ		26°43'10"	89°08'06"	1	No.	50,000.00	50,000.00
83	Northern	Jalpaiguri	Chalsa	Panjhora	PNJ 1 B	26°52'25.69"	88°50'15.67"	1	No.	50,000.00	50,000.00
84	Northern	Jalpaiguri	Nathua	HQ		26°43'05.8"	88°54'10.9"	1	No.	50,000.00	50,000.00
85	Northern	Jalpaiguri	Lataguri	Central		26°42'34"	88°46'04"	1	No.	50,000.00	50,000.00
86	Northern	Baikunthapur	Targhera	Targhera	HSK-1	26°49'5.0"	88°37'50.9"	1	No.	50,000.00	50,000.00
87	Northern	Baikunthapur	Belacoba	Batasivita	BTV-2	26°39'01.6"	88°35'12.9"	1	No.	50,000.00	50,000.00
88	Northern	Baikunthapur	Belacoba	Shikampur	BTV-2	26°39'01.6"	88°35'12.9"	1	No.	50,000.00	50,000.00
89	Northern	Baikunthapur	Ambari	Range HQ	Range HQ	26°38'34.47"	88°30'26.24"	1	No.	50,000.00	50,000.00
90	Northern	Baikunthapur	Dabgram	FARABARI	SMG-1	26°42'55"	88°29'15"	1	No.	50,000.00	50,000.00
91	Northern	Baikunthapur	Sarugarah	Sarugarah HQ	Sarugarah HQ	26.740963	88.456648	1	No.	50,000.00	50,000.00
92	Northern	Baikunthapur	Apalchand	Kathambari	Ap3	26°44'10.7"	88°38'44.9"	1	No.	50,000.00	50,000.00
93	Northern	Baikunthapur	Apalchand	Kathambari	Ap3	26°44'10.8"	88°38'47.7"	1	No.	50,000.00	50,000.00
94	Northern	Cooch Behar	Pundibari	Patlakhawa	Patlakhawa	26°27'15.24"N	89°20'41.37"E	1	No.	50,000.00	50,000.00
95	Northern	Cooch Behar	Cooch Behar-I	Atiamochar	Atiamochar	26°26'41.8"N	89°44'19.4"E	1	No.	50,000.00	50,000.00

SI No.	Circle	Division	Range	Beat	Mouza/Block/Co mpt	Latitude	Longitude	Quantu m of Work	Unit	Rate (Rs.)	Financial Requirement (Rs.)
96	Northern	Cooch Behar	Cooch Behar-II	Gosanimari	Gosanimari	26° 8'26.73"N	89°20'26.09"E	1	No.	50,000.00	50,000.00
97	Central	Bankura North	Beliatore	Beliatore	Bahadurpur-123	N 23°19'12.8"	E 87°12'47.39"	1	No.	50,000.00	50,000.00
98	Central	Bankura North	G.Ghati	Ukhradhi	Bhaktabandh-86	23° 22' 17.50" N	87° 02' 37.78" E	1	No.	50,000.00	50,000.00
99	Central	Bankura North	Barjora	Barjora	Barjora	23°25'30"	87°16'37"	1	No.	50,000.00	50,000.00
100	Central	Bankura North	Sonamukhi	Sonamukhi	Sonamukhi	23°17'37"N	87°24'42"E	1	No.	50,000.00	50,000.00
101	Central	Bankura South	Bankura	Pumisole	Pumisole Qtr. No. 02/PBK	N 23° 08' 41.20"	E 087° 04' 07"	1	No.	50,000.00	50,000.00
102	Central	Bankura South	Khatra	Khatra-I	Khatra-I Beat Office Complex Qtr. 07/KT	N 22° 58' 18.42"	E 86° 51' 12.86"	1	No.	50,000.00	50,000.00
103	Central	Bankura South	Motgoda	Motgoda-II	Motgoda-II Beat Office Complex Qtr. 37/MT	N 22° 46' 31.46"	E 086° 53' 52.69"	1	No.	50,000.00	50,000.00
104	Central	Bankura South	Sarenga	Dubrajpur	Dubrajpur Beat Office Complex Qtr. 33/SG	N 22.863487	E 087.107379 <sup>0</sup>	1	No.	50,000.00	50,000.00
105	Central	Panchet	Joypur	Joypur	Jangalmahal-85	N-23°03'32604"	E- 087°26'9.13322"	1	No.	50,000.00	50,000.00
106	Central	Panchet	Onda	Onda	Kostia-186	N-23°07'58.97"	E-087°12'50.47"	1	No.	50,000.00	50,000.00
107	Central	Panchet	Bishnupur	Bishnupur I	Jamunabandh-97	23° 3'44.06"N	87°17'53.55"E	1	No.	50,000.00	50,000.00
108	Central	Panchet	Bankadaha	Bankadaha	Majditha-142	N22°58'51.45"	E87°21'24.17"	1	No.	50,000.00	50,000.00
109	Hill	Darjeeling	Teesta Valley	Peshoke Beat	Peshoke-2	27°04'58"	88°24'24"	1	No.	50,000.00	50,000.00
110	Hill	Darjeeling	Dhotrey	Dilpa	South Rimbick-4	27°05'1.5"	88°04'27"	1	No.	50,000.00	50,000.00
111	Hill	Darjeeling	Tonglu	Relling	Relling-2	N-26°02'58.87"	E-088°06'46.92"	1	No.	50,000.00	50,000.00
112	Hill	Darjeeling	Takdah	Takdah	Hum-2	27°02'03.78"	088°20'57.28"	1	No.	50,000.00	50,000.00
113	Hill	Darjeeling	AFR	H.Q	Willodale	27°1'59"	088°15'30"	1	No.	50,000.00	50,000.00
114	Hill	Kurseong	Sevok	Kaljhora	Sethikhola	N-26°56'1.977"	E-88°27'3.927"	1	No.	50,000.00	50,000.00
115	Hill	Kurseong	Ghoshpukur	Bidhan Nagar	Bidhan Nagar	N-26°58'655"	E-88°27'362"	1	No.	50,000.00	50,000.00
116	Hill	Kurseong	Tukrihar	UCC	UCC	N-26°39'28.35"	E-88°14'30.15"	1	No.	50,000.00	50,000.00
117	Hill	Kurseong	Elephant Squad	Taipoo	Taipoo	N-26°45'08.54"	E-88°16'33.64"	1	No.	50,000.00	50,000.00
118	Hill	Kurseong	Bagora	Bagora	M-4	N-26°56'11"	E-88°18'50"	1	No.	50,000.00	50,000.00
119	Hill	Kurseong	Kurseong	Dowhill	Dhobijhora	N-26°53'8"	E-88°17'27"	1	No.	50,000.00	50,000.00
120	Hill	Kalimpong	Kalimpong	Tarkhola	Rangpo	N 27°10'17"	E 88° 31' 34"	1	No.	50,000.00	50,000.00
121	Hill	Kalimpong	Pankhasari	Dalapchand	Dalapchand	27°05'13.56"	88°30'52.42"	1	No.	50,000.00	50,000.00
122	Hill	Kalimpong	Chel	Mongpong	Mongpong-7	26.89037	88.56761	1	No.	50,000.00	50,000.00
123	Hill	Kalimpong	Chel	Mongpong	Mongpong-7	26.88055	88.48785	1	No.	50,000.00	50,000.00
124	Hill	Kalimpong	Lolay Goan	Pembiling	Pembiling	26°59'04"	88°34'02"	1	No.	50,000.00	50,000.00
125	Hill	Kalimpong	AFR	HQ	HQ	27°03'43"	88°28'04"	1	No.	50,000.00	50,000.00
126	Hill	Kalimpong	Neora	Gomubathan	Gomubathan	26°57'14"	88°42'00"	1	No.	50,000.00	50,000.00
127	Hill	Kalimpong	Noam	Noam	Noam	26°54'10.67	88° 38'08.95"	1	No.	50,000.00	50,000.00
128	Hill	Kalimpong	Noam	Noam	Noam	26° 54'07.87"	88°38'08.29"	1	No.	50,000.00	50,000.00
129	WP & GIS	Working Plan (North)	AFR			27.02250	88.15520	1	No.	50,000.00	50,000.00

SI No.	Circle	Division	Range	Beat	Mouza/Block/Co mpt	Latitude	Longitude	Quantu m of Work	Unit	Rate (Rs.)	Financial Requirement (Rs.)
130	Western	Medinipur	APR			22°26'5.82"N,	87°19'4.24"E	1	No.	50,000.00	50,000.00
131	Western	Medinipur	Lalgarh	Lalgarh		22°33'28.73"N,	87°3'15.51"E	1	No.	50,000.00	50,000.00
132	Western	Medinipur	Chandra	Chandra		22°28'03.2"N,	87°08'58.3"E	1	No.	50,000.00	50,000.00
133	Western	Medinipur	Godapiasal	Ghagrasole		22°32'34.17"N,	87°18'37.87"E	1	No.	50,000.00	50,000.00
134	Western	Medinipur	Arabari	Gopalbandh		22°37'45"N,	87°23'09"E	1	No.	50,000.00	50,000.00
135	Western	Kharagpur	Chandabila	Chandabila	Chandabila Qtr No. 16/CB	N-22°05'14.1"	E-87°01'02.2"	1	No.	50,000.00	50,000.00
136	Western	Kharagpur	Belda	Kashipur	Ahamunda-215	N-22°08'00.45"	E-87°19'33.51"	1	No.	50,000.00	50,000.00
137	Western	Kharagpur	Keshorrekha	Baligeria	Kumsole-270	N-21°58'17.9"	E-87°05'41.0"	1	No.	50,000.00	50,000.00
138	Western	Kharagpur	Hijli	Porapara	Porapara	N-22°15'18"	E-087°15'35"	1	No.	50,000.00	50,000.00
139	Western	Kharagpur	Kalaikunda	Bardanga	Bakra	22.282344°	87.152934°	1	No.	50,000.00	50,000.00
140	Western	Rupnarayan	Amlagora	Range HQ	Lapurial/484	N-22°51'15.1"	E-087°21'00.3"	1	No.	50,000.00	50,000.00
141	Western	Rupnarayan	Garhbata	Garhbata Range (H.Q)	Lapurial-484	22°51'22.9"	087°21'49.1"	1	No.	50,000.00	50,000.00
142	Western	Rupnarayan	Hoongarh	Amlasuli	Amlasuli/179	N-22°51'01.9"	E-87°10'28.6"	1	No.	50,000.00	50,000.00
143	Western	Jhargram	Banspahari	Banspahari	Banspahari/03	22°38'30.18"	86°39'12.79"	1	No.	50,000.00	50,000.00
144	Western	Jhargram	Parihati	Kapargi	Bankber/165	22°50'35.45"	86°89'03.09"	1	No.	50,000.00	50,000.00
145	Western	Jhargram	Jamboni	Jamboni	Kendua/193	22°26'57"	86°54'13"	1	No.	50,000.00	50,000.00
146	Western	Jhargram	Jhargram	Bandarbhola	KJ/732	22°26'47.22"	86°57'12.29"	1	No.	50,000.00	50,000.00
147	Western	Jhargram	Lothasuli	HQ	HQ	22°20'10.7"	87°02'787"	1	No.	50,000.00	50,000.00
148	Western	Purba Medinipur	Contai	Junput	Shyamraibar Jalpai	21° 43' 13.1988"	87° 48' 10.5156"	1	No.	50,000.00	50,000.00
149	Western	Purba Medinipur	Bajkul	Nandigram	Gangrachar & 253	21°54'40.4"N	88°00'08.6"E	1	No.	50,000.00	50,000.00
150	Monitoring	Monitoring South	Purulia Monitoring Range (Range Office Premises)		Mouza- Bhatbandh	23°19'53"	86°21'32"	1	No.	50,000.00	50,000.00
151	Monitoring	Monitoring South	Burdwan Monitoring Range (Range Office Premises)		Mouza- Baburbag	23°15'10.69"	88°50'59.99"	1	No.	50,000.00	50,000.00
152	Monitoring	Monitoring North	Buxa Monitoring	HQ.	Damanpur	26°33'14"	089°13'59"	1	No.	50,000.00	50,000.00
153	Monitoring	Monitoring North	Coochbehar Monitoring	HQ.	Sitalkuchi	26°10'8.46"	089°10'48.4"	1	No.	50,000.00	50,000.00
<b>Total</b>								<b>160</b>			<b>80,00,000.00</b>



# PART-IV

**Measurable output of all physical activities and targets of each permissible activity along with the period required for achieving the measurable output**

**Abstract of Annual Plan of Operation for the Financial Year 2024-25, WB CAMPA**

Sl. No.	Component of State Fund as defined in the CAF ACT and Rules	Broad category of Activity as indicated in CAF Rules, 2018	Activity	Rate (Rs.)	Physical quantum	Unit	Financial Requirement (Rs. in lakh)	Period required for achieving the measurable output
<b>Mandatory/Essential works as per the FCA Diversion.</b>								
1	<b>Compensatory Afforestation</b>	<b>Compensatory Afforestation</b>	Advance work	Case Specific	89.34	Ha	35.92	March, 2025
2			Advance cum Creation Works	Case Specific	18.21	Ha	27.18	September, 2024
3			Creation of Plantations Work	Case Specific	113.274	Ha	168.73	September, 2024
4			Nursery Development	LS	LS	LS	26.51	September, 2024
5			Maintenance of older plantations (re-stocking & re-filling work)	Case Specific	756.306	Ha	147.45	December, 2023
<b>Total Compensatory Afforestation</b>							<b>405.79</b>	
6	<b>Catchment Area Treatment Plan</b>	Teesta Lower Dam Project-IV by NHPC.	Crete Wall, Stepped Drain, Rubble Masonary	Case Specific	Case Specific	Case Specific	28.88	March, 2025
7		Catchment Area Treatment Plan by NTPC (Rammam Hydro Project).	Catch Water Drain, Jhora Diversion, Boulder Sausages Wall, Hand Packed Wall, Concrete Rubble Masonary Wall, Plum Cement Wall	Case Specific	Case Specific	Case Specific	183.70	March, 2025
<b>Total Catchment Area Treatment Plan</b>							<b>212.58</b>	
8	<b>Wildlife Management Plan</b>	Wildlife Management Plan	Wildlife Management Plan Sevok Rangpo Railway Project	Case Specific		LS	1474.95	March, 2025
<b>Total Wildlife Management Plan</b>							<b>1474.95</b>	
9	<b>Net Present Value (NPV) Min 80%</b>	Artificial Regeneration[CAF Rules 2018, Under Rule (5)(2)(b)]	Advance work	Case Specific	259.50	Ha	31.03	March, 2025
10			1st year Maintenance of older plantations (re-stocking & re-filling work)	Case Specific	232.40	Ha	60.59	December, 2023
11			2nd year maintenance of Avenue/Strip Plantation's seedlings	Case Specific	168.00	Ha	26.88	December, 2023
12			Multiple Shoot Cutting	29,500.00	680.00	Ha	200.60	December, 2023
13		Silvicultural operations in forests [CAF Rules 2018, Under Rule 5(2)(c)]	Creation of plantation, Maintenance of Research plot, herbal chamber, Arboratum, maintenance of seed stand etc.	Case Specific		LS	60.00	March, 2025
14		Protection of plantation and Forest [CAF Rules 2018, Under Rule 5(2)(d)].	Engagement of Labour from JFMC to help staff in patrolling and raid and to combat elephant depredation & hiring of vehicle				105.39	March, 2025
15			Setting up of forest boundary Pillar	LS	LS	229.79	March, 2025	
16			Digitization of Forest Boundary by Dept. of Science, Technology and Biotechnology, GoWB.	Case Specific	LS	LS	25.00	March, 2025
17		Forest Fire prevention and control operations-[CAF Rules 2018, Under Rule (5)(2)(f)].	Maintenance of fireline and engagement of fire watcher	Case Specific	LS	LS	67.64	March, 2025



18		Voluntary relocation of villages from Protected Areas-[CAF Rules 2018, Under Rule (5)(2)(h)].	Voluntary relocation of Jainty village in Buxa Tiger Reserve	1500000	475	family	7125.00	March, 2025
19		Improvement of wildlife habitat as provided in the approved wildlife management plan or working plan; [CAF Rules 2018, Under Rule (5)(2)(i)]	Cut back of grass land, water retention structure, Advance cum Creation of Grass Fodder plantation, overwood removal etc. & eradication of obnoxious weed	Case Specific	LS	LS	170.70	March, 2025
20			Wildlife Habitat Management Activities under Buxa Tiger Reserve	Case Specific	LS	LS	206.85	March, 2025
21			Purchase of tranquilizing equipment and drug & rescue equipments	LS	LS	LS	295.53	March, 2025
22		Establishment, operation and maintenance of animal rescue centre and veterinary treatment facilities for wild animals; [CAF Rules 2018, Under Rule (5)(2)(k)]	Supply of vet medicine & feed in rescue centre and Vet unit by Wildlife Wing	LS	LS	LS	15.00	March, 2025
<b>Total Net Present Value (80%)</b>							<b>8620.00</b>	
23	<b>Net Present Value (NPV) Max 20%</b>	Construction of residential and official buildings in forests for front line staffs deployed for protection of forest and wildlife; [CAF Rule, 2018 under Rule (5)(3)-(e)]	Major repair of Group C Quarters, Major repair of Group D Quarters for frontline staffs	Case Specific	LS	LS	189.00	March, 2025
24		Independent concurrent monitoring and evaluation and third party monitoring of various works undertaken from State Fund; [CAF Rule, 2018 under Rule (5)(3)-(h)]	Monitoring of plantation works by Monitoring Wing of Forest Directorate & Third party monitoring of WB CAMPA works	Case Specific	LS		12.00	March, 2025
25		Publicity-cum-awareness programme and exhibition on the various schemes being implemented by the State Authority from State Fund; [CAF Rule, 2018 under Rule (5)(3)-(i)]	Publicity-cum-awareness				3.00	March, 2025
<b>Total Net Present Value (20%)</b>							<b>204.00</b>	
26	<b>Interest 60% (not less than)</b>	To offset the incremental cost of compensatory afforestation and penal compensatory afforestation at the increased wage rates; [CAF Rule, 2018 under Rule (6)(a)-(i)]	Cost escalation of CA/Addl. CA/Penal CA/ Safety Zone Afforestation				20	March, 2025
27		For disbursement of salary and allowances of members and staffs, both regular and contractual, of the State Authority; [CAF Rule, 2018 under Rule (6)(a)-(iv)]	Disbursement of salary and allowances of members and staffs (contractual) of the State Authority	LS	LS		100	March, 2025

28		For disbursement of sitting fees and allowances to nominated members of the State Authority; [CAF Rule, 2018 under Rule (6)(a)-(v)]	Sitting Fees				2	March, 2025
29		Activities referred to in sub-rules (2) and (3) of rule 5 [CAF Rule, 2018 under Rule (6)(a)-(vi)]	Training of field staff/ CAMPA staff/ FPCs		LS		24.56	March, 2025
<b>Total Interest 60%</b>							<b>146.56</b>	
30	<b>Interest 40% (not more than)</b>	Management of office establishment; [CAF Rule, 2018 under Rule (6)(b)-(i)]					50	March, 2025
31		Office equipment including computers and peripherals and its maintenance for the State Authority; [CAF Rule, 2018 under Rule (6)(b)-(ii)]					5	March, 2025
32		Hiring of staff cars for the use of the officers and officials of the State Authority [CAF Rule, 2018 under Rule (6)(b)-(iii)]					15	March, 2025
33		Other contingencies for management of the State Authority, with the approval of the Steering Committee of the State Authority; [CAF Rule, 2018 under Rule (6)(b)-(v)]					2	March, 2025
34		OTHERS- OTHER ADMINISTRATIVE EXPENSES (HOSPITALITY / ENTERTAINMENT etc.)					2	March, 2025
35		OTHERS- PAYMENT OF PROFESSIONAL & SPECIAL SERVICE-OTHER CHARGES					18	March, 2025
36		House keeping & Security					1	March, 2025
<b>Total Interest &lt;40%</b>							<b>93</b>	
<b>Total</b>							<b>11156.89</b>	

Component	Amount (Rs. in lakh)	%
Compensatory Afforestation	405.79	
Catchment Area Treatment Plan	212.58	
Wildlife Management Plan	1474.95	
NPV 80%	8659.72	97.70
NPV 20%	204.00	2.30
Interest 60%	146.56	61.179
Interest 40%	93.00	38.821
<b>Total</b>	<b>11196.61</b>	

**Addendum of APO of 24-25 (activities taken in previous year)**

Sl. No.	Component of State Fund as defined in the CAF ACT and Rules	Broad category of Activity as indicated in CAF Rules, 2018	Activity	Rate (Rs.)	Physical quantum	Unit	Financial Requirement (Rs. in lakh)	Period required for achieving the measurable output
1	NPV (80%)		Supply of Kamco Super DI Power Tiller to FPC members (5 nos.); supply of Sal Pattta Plate Machine for distribution to FPC members(20 nos.); Supply of 31 nos. Paddy Thresher for distribution to FPC members; Supply of 25 nos. Big Operating search light & 170 nos. small rechargeable torch (including paper advertisement) in <b>Jhargram Division.</b>	LS	LS	LS	19.87	March, 2025
2			Kamco Power Tiller 9 H.P (8 nos.); 16 ltrs. Capacity manually operated PVC Knapsack sprayer (60 nos.) in <b>Durgapur Division.</b>	LS	LS	LS	14.85	March, 2025
3			Additional works of CAMPA first floor	LS	LS	LS	5.00	March, 2025
<b>Total</b>							<b>39.72</b>	

**“The cleanest way into the universe is  
through a forest wilderness”**



## **Annual Plan of Operation (2024-2025)**

**State Compensatory Afforestation  
Fund Management and Planning  
Authority**



### **Communication**

**Office of the Principal Chief Conservator of Forests &  
Chief Executive Officer, West Bengal Compensatory  
Afforestation Fund Management and Planning Authority  
(WB CAMPA)**

Aranya Bhawan, Block: LA-10A, Salt Lake City, Sector – III,  
Kolkata: 700 106

Phone - Fax: (033) 2335 8581/7751,

e-mail: [wbcampa@gmail.com](mailto:wbcampa@gmail.com)

Visit us at: [www.westbengalforest.gov.in](http://www.westbengalforest.gov.in),

