

No. : CAMPA/31/A/ /2024-25

Office of

The Principal Chief Conservator of Forests

Block No. A/3, Aranya Bhavan,

Opp. St. Xavier's High School

Sector 10/A, Gandhinagar

Dt.08/ 05/2024

To

The Chief Executive Officer

National CAMPA Authority

Ministry of Environment, Forest and Climate Change

Indira Paryavaran Bhawan

Jor Bagh Road

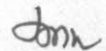
New Delhi-110003

Sub: Information regarding Annual Plan of Operations- 2024-25

Sir

Kindly refer letter No. F.No.NA-1/6/2023-NA dated 18.03.2024 regarding the additional information and clarification relating to Annual Plan of Operations for the FY 2024-25-reg. The pointwise information is submitted herewith for kind information and necessary consideration:

- a. Integrated APO- Integrated APO duly signed on each page is submitted herewith.
- b. Minutes of State Level Steering Committee - The State Level Steering Committee of Gujarat State CAMPA is being convened on 08.05.2024. The minutes of meeting are submitted herewith.
- c. KML files and coordinates of areas proposed for CA and other plantations are submitted herewith.
- d. Details of funds released by States/UTs for carrying out CAMPA activities is submitted herewith.
- e. Certificate of CEO State CAMPA regarding the CA sites for 2024-25 is submitted herewith in the prescribed format.
- f. Details of interest amount accrued on State CAMPA fund is submitted herewith.
- g. Status regarding the reconciliation of CA data since 1980 has already been submitted to National CAMPA.
- h. The committed liabilities of afforestation and other works is **nil** for Gujarat State.
- i. Details of spill over works is **nil** for Gujarat State.
- j. Status of year wise Monitoring by third party agencies is submitted herewith.
- k. Certificates as prescribed are submitted herewith.



(Jaipal Singh)

Additional PCCF, Land and
CEO, Gujarat State CAMPA

Format for Annual Plan of Operation Summary Submission 2024-25**Annual Plan of Operation (APO) for the financial year 2024-25 of Gujarat State CAMPA**

1. Date of Receipt:
2. Date of approval of EC of State/UT: 02.03.2024
3. Date of approval of the Steering Committee: 08.05.2024
4. Total Amount/Outlay: Rs. 310.30 Cr.
5. Funds status with the State/UT along with outlay proposed

(A) Fund already released by National CAMPA

(Rs. in crores)

S. No	CAMPA Activity	Fund Available with the State/UT as on 01.04.2024			Expense	Balance	Outlay proposed during current FY
		Release					
1.	Mandatory Activity	2019	2023	Total			
	CA/PCA/Additional CA	505.09	174.97	680.07	322.43	357.64	115.54
	Catchment Area Treatment Plan	0	6.72	6.72	1.85	4.87	1.17
	Integrated Wildlife Management Plan	12.79	0	12.79	4.79	8.00	0
	Others	0	0	0	0	0	0
2.	Net Present Value	877.91	197.68	1075.58	405.91	669.67	193.34
3.	Interest	54.64	0	54.64	0.42	54.22	0.25
4.	Other Components	34.16	7.67	41.84	0	41.84	0
	Total	1484.6	387.04	1871.64	735.40	1136.34	310.30

(B) Additional deposits in National CAMPA after 2022

S. No.	Activity	Total Amount deposited in National CAMPA (Rs. In Crore)	90% of the Total amount due to be released to Gujarat State (Rs. In Crore)
1	Mandatory CA	170.09	153.08
2	Penal CA	1.40	1.26
3	CAT	0	0
4	NPV	125.59	113.03
5	Others	41.29	37.16
	Total	338.37	304.53

6. Funds released by State Government during the FY

(Rs. in Crores)

Year	Total Outlay of the APO	APO approved by National Authority during current financial year	Fund Released by State Government	Fund Utilised by State Authority	Remarks
2018-19	171.28	171.28	-	152.33	Ad-hoc CAMPA
2019-20	256.47	256.47	-	118.50	
2020-21	250.00	240.69	170.00	169.84	
2021-22	200.00	200.00	169.00	168.79	
2022-23	205.00	205.00	170.00	169.99	
2023-24	250.02	250.02	226.76	226.76	

done

7. Financial outlays/ Budgetary Support under various Schemes (amount spent)

Year	CSS		CAMPA		State Plan/ Scheme Fund under a relevant head		Any other scheme
	Name of the scheme	Expenditure/ Provisions	Name of the scheme	Expenditure / Provisions	Name of the scheme	Expenditure/ Provisions	
2020-21	a. Intensification of forest Protection Scheme		-	-			
	b. Integrated Wildlife Management Scheme	2.70	(2 g) Wild life Management	5.20	Wild Life Habitat improvement	175.59	
	c. Project Tiger	-					
	d. Project Elephant	-					
2021-22	a. Intensification of forest Protection Scheme	-					
	b. Integrated Wildlife Management Scheme	-				233.00	
	c. Project Tiger						
	d. Project Elephant						
2022-23	a. Intensification of forest Protection Scheme						
	b. Integrated Wildlife Management Scheme	3.00				230.50	
	c. Project Tiger						
	d. Project Elephant						
2023-24	a. Intensification of forest Protection Scheme	0.27	2(i) Wild life Management	5.00	Wild Habitat improvement	3.42	-
	b. Integrated Wildlife Management Scheme	6.30				282.76	
	c. Project Tiger						
	d. Project Elephant						
2024-25	a. Intensification of forest Protection Scheme						-
	b. Integrated Wildlife Management Scheme	6.30					
	c. Project Tiger						
	d. Project Elephant						

John

*Provision made in 2024-25. Details to be filled up in Annexure IV

8. Status of Compensatory Afforestation (Area in Ha.)

Afforestation required as per site specific scheme submitted			Afforestation carried out in the State as per site specific scheme till			Afforestation to be carried out	Afforestation carried out percentage	Total Balance upto
along with approved proposal for diversion of forest land under FC Act, 1980 till 31.3.2023			2023-24			2024-25		2024-25
(CA)	(PCA)	(CA+PCA)	(CA)	(PCA)	(CA+PCA)	(CA+PCA)	(CA+PCA)	(CA+PCA)
		98339.26	96734.00			1,605.26	98.36 %	-

9. Balance afforestation status (Area in Ha.)

Balance Afforestation required as per FC Act (in ha.)	Balance Afforestation to be completed in Financial Year (in Ha)		
	2023-24	2024-25	2025-26
3779.51	2174.25	1605.26	2559.23

10. Details of APO are as under (Amount in Rs. Crore and Area in Ha.)

S. No	CAF Act/Rules	Activity	Proposed outlay		Green Employment to be generated (Mandays in Lakhs)	Page No. of the APO	Remarks
			Phy. Target	Fin. Target			
1.	Site-specific activities as per Section 6(a) of the CAF Act, 2016						
	Mandatory Activity	Compensatory Afforestation					
		i. Advance soil work	2559.23	51.20	6.65		
		ii. Nursery raising	34.11	3.28	0.42		
		iii. New plantation	1605.26	18.93	2.46		
		iv. Maintenance of existing / older plantation	16368.59	42.13	5.47		
		Catchment Area Treatment Plan					
		i. Watershed management					
		ii. Plantation to check erosion	150	1.17			
		Integrated wildlife Management Plan					
		i. Habitat management for flora and fauna (Food/ cover /water management)					
		ii. Weed removal					
		iii. Human wildlife Conflict					

donw

		management					
		Other (Site Specific activities in accordance with FC proposal)					
		Total site specific activities under CA					
		* Note- Details as per FC proposals as Annexure					
2.	Activity as per Rule 5(2) of CAF Rules, 2018						
	5(2)a	ANR					
		i. Advance soil work					
		ii. New plantation					
		iii. Maintenance					
		iv. Nursery raising					
	5(2)b	AR					Working Plan provisions
		i. Advance soil work	12500	72.58	9.43		
		ii. New plantation	3552	45.65	5.93		
		iii. Maintenance	9810.06	39.70	5.16		
		iv. Nursery raising	166.62	16.11	2.09		
	5(2)c	Silvicultural Operations					
		i. Tending operations (Weeding, cleaning, thinning, pruning & climber cutting)					
		ii. Any other relevant activities					
	5(2)d	Protection of Plantations and forests					
		i. Demarcation of forest boundary					
		ii. Patrolling (hiring of vehicle)					
		iii. Purchase of equipment relevant for patrolling	20	2.00			
		iv. Any other relevant activities					
	5(2)e	Pest and disease control in forests					
		Site specific measures for controlling pest and disease as per report of Technical Agency					

donw

	5(2)f	Forest fire prevention and control operations					
		i. Fire line (creation & maintenance)					
		ii. Fire watchers					
		iii. Purchase of fire equipment					
		iv. Any other relevant activities					
	5(2)g	Soil and moisture conservation works					
		i. Water bodies (name & size) a. Ponds b. Trenches c. Check dams d. Spur e. Retaining wall/Breast wall					
		ii. Any other relevant activities (Gabion)					
	5(2)h	Voluntary relocation of villages from protected areas					
		i. Name of village ii. Population iii. No. of eligible families willing iv. Availability of land for relocation (mention in annexure)					
	5(2)i	Improvement of wildlife habitat					
		i. Habitat management for flora and Fauna pertaining to a. Food b. Cover c. Water management d. Weed removal					
		ii. Human wildlife conflict management					
		iii. Protection activities a. Patrolling b. Prevention of Illicit felling c. Eco-development work in					

		surrounding village to reduce conflict					
		iv. Any other relevant activities					
5(2)j		Planting and rejuvenation of forest cover on non-forest land falling in wildlife corridors					
5(2)k		Establishment, maintenance of animal rescue centre and veterinary treatment facilities for wild animals					Details of rescue centre established by any other agency in the State to be furnished
5(2)l		Supply of wood saving, cooking appliances and other forest produce saving devices.					
5(2)m		Management of biological diversity and biological resource					
		i. Creation of seed stock /Orchards					
		ii. Research Plots					
		iii. Any other relevant activities					
3.	Activities as per Rule 5(3) of the CAF Rule, 2018						
5(3)a		Establishment, Maintenance of modern nurseries					
		i. Detailed estimate of nursery					
		ii. Any other relevant activities (Nurseries)	15.00 Lakhs	11.00	1.43		
5(3)b		Promoting conservation, sustainable use and documentation of biological diversity					
		i. Publicity					
		ii. Documentation					
		iii. Conference / Workshop					

5(3)c	Purchase and maintenance of equipment of devices for communication, information and technology (Details of equipment & devices)					
	i. Wireless					
	ii. Phones					
	iii. Computers					
5(3)d	Construction, upgradation and maintenance of inspection paths, forest roads in forest areas, watch towers, check posts and timber posts					
	i. Details of roads					
	ii. Watch towers					
	iii. Check post					
	iv. Timber depot					
	v. Any other relevant activities					
5(3)e	Construction of residential and official buildings					Details of existing buildings in last five years to be furnished
	Beat Guard	10	1.50	0.19		
	Forester	10	2.00	0.26		
	RFO/ Range Office	05	2.00	0.26		
5(3)f	Casual engagement of local people or labours to assist regular staff of State Forest Department					
5(3)g	Survey and mapping for APO monitoring					
5(3)h	Independent					
	concurrent monitoring and Third party monitoring and evaluation					
	i. Independent concurrent monitoring					
	ii. Third party monitoring and evaluation			1.00		

dmw

	5(3)i	Publicity cum awareness programme					
		i. Publicity for common people					
		ii. Training for staff					
	5(3)j	Production and distribution of quality planting material (A detailed plan)					
	5(3)k	Forest certification and development of certification standards by agency					
4.	Activities as per Rule 6(a) of CAF Rules, 2018						
	6(a)i	To offset incremental cost of CA/PCA at increased wage rate					
	6(a)ii	To offset increment cost of CAT at increased wage rate					
	6(a)iii	To offset incremental cost of IWMP at increased wage rate					
	6(a)iv	For disbursement of salary and allowances State CAMPA Authority & staff					
	6(a)v	For disbursement of sitting fees and allowances to nominated list of members					
	6(a)vi	Activities referred to in sub rule-(2) and (3) of Rule 5					
5.	Activities as per Rule 6 (b) of CAF Rules, 2018						
	6(b)i	Management of office establishment State CAMPA CEO with detail		0.25			
	6(b)ii	Office equipment including computers and peripherals and its maintenance					
	6(b)iii	Hiring of staff cars for the use only for CEO office					
	6(b)iv	Hiring of buildings on lease for office establishment and residences only for CEO					

Jonw

	6(b)v	Other contingencies for management of State Authority					
	6(b)vi	Any other activity for management of forests and wildlife with the approval of Steering Committee and included in the APO					

- * Similar activities under a rule/ sub-rule should be mentioned at one place.
- * Specify the wage rate, wherever applicable.
- * for a new activity not mentioned here new row may be inserted below the relevant rules
- * Specify the provision of wage employment in mandays during the proposed activities

dmw

ANNEXURE III

1. TABLE 1: Mandatory Activities-Compensatory Afforestation (CA)/ Penal Compensatory Afforestation (PCA)

S. No	FC Proposal Details	CA Area as per FC proposal			CA Executed		CA Proposed for current Financial Year		Remaining CA		Interest Amount to offset incremental cost of CA/PCA (in lakhs)
		Area	Location	Fin.	Phy	Fin	Phy	Fin	Phy	Fin	
		(in Ha.)	(KML file)	(in lakhs)	(in Ha.)	(in lakhs)	(in Ha.)	(in lakhs)	(in Ha.)	(in lakhs)	
1	3334 Nos.	98339.26			96734.00		1605.26	11553.70	-	-	In the CA Scheme every year enhance / increase has been taken to Compensate for wage rate increase

2. TABLE 2: Mandatory Activity: Catchment Area Treatment Plan

S.No	FC Proposal Details	CAT Area as per FC proposal			CAT Executed		CAT Proposed for current Financial Year		Remaining CAT		Interest Amount to offset incremental cost of CAT (in lakhs)
		CAT Activities	Location	Financial	Physical	Financial	Physical	Financial	Physical	Financial	
		(in Ha./No.)	(KML File)	(in lakhs)	(in Ha.)	(in lakhs)	(in Ha.)	(in lakhs)	(in Ha.)	(in lakhs)	
1	1 Nos.						150.00	117.10			In the CA Scheme every year enhance / increase has been taken to Compensate for wage rate increase

3. Mandatory Activity: Integrated wildlife Management Plan (IWMP)

S.No	FC Proposal Details	IWMP Area as per FC proposal			IWMP Executed		IWMP Proposed for current Financial Year		Remaining IWMP		Interest Amount to offset incremental cost of IWMP
		IWMP Activities	Location	Financial	Physical	Financial	Physical	Financial	Physical	Financial	
		(in Ha.)	(kml file)	(in lakhs)	(in Ha.)	(in lakhs)	(in Ha.)	(in lakhs)	(in Ha.)	(in lakhs)	
-	-	-	-	-	-	-	-	-	-	-	-

4. Table 4: Mandatory Activity: Other Component

S. No	FC Proposal Details	Others Area as per FC proposal			Others Executed		Others Proposed for current Financial Year		Remaining Others		Interest Amount to offset incremental cost of Other Component
		Others Activities	Location	Financial	Physical	Financial	Physical	Financial	Physical	Financial	
		(in Ha.)	(kml file)	(in lakhs)	(in Ha.)	(in lakhs)	(in Ha.)	(in lakhs)	(in Ha.)	(in lakhs)	
-	-	-	-	-	-	-	-	-	-	-	-

dmw

5. Table 5 : Net Present Value (NPV) & Interest &

6. Table 6: Net Present Value and Interest: ANR

6.1 Net Present Value (Rs. Lakhs)

Amount Received	107558.00
Expenditure	40591.00
Balance	66967.00

S. No	Plantation Target as per Working Plan for Current Year	Plantation under NPV			Others Schemes		Interest Amount to offset incremental cost of NPV	Remarks
		Physical	Location	Financial	Physical	Financial		
	Project Name/Details	(in Ha.)	(kml file)	(in lakhs)	(in Ha.)	(in lakhs)		
	87349.06 Ha.	3552		17604.51	36813	54366.00		

7. Table 7: Net Present Value and Interest: Soil and Moisture Conservation works

S.No	Soil Conservation Target as per ICFRE DPR for Current Year	Soil Conservation Structures under NPV			Others Schemes		Interest Amount to offset incremental cost of NPV	Remarks
		Physical	Location	Financial	Physical	Financial		
	Project Name/Details	(in Ha.)	(kml file)	(in lakhs)	(in Ha.)	(in lakhs)		
1								

8. Table 8: Net Present Value and Interest: Wildlife Habitat Improvement

S. No	Target Activities as per Integrated wildlife Management Plan for Current Year	Wildlife Activities under NPV			Others Schemes		Interest Amount to offset incremental cost of Wildlife Habitat Improvement	Remarks
		Physical	Location	Financial	Physical	Financial		
	Project Name/Details	(in Ha./ No.)	(kml file)	(in lakhs)	(in Ha./No.)	(in lakhs)		

9. Table 9: Net Present Value and Interest: Fire Management

S.No	Target Activities as per Integrated Fire Management Plan for Current Year	Fire Management Activities under NPV			Others Schemes		Interest Amount to offset incremental cost of Fire Management	Remarks
		Physical	Location	Financial	Physical	Financial		
	Project Name/Details	(in Ha./ No.)	(kml file)	(in lakhs)	(in Ha./ No.)	(in lakhs)		
		0		0		373.00		

10. Table 10: Net Present Value and Interest: Capacity Building/ Awareness Activities

S.No	Target Activities as per State Plan for Current Year	Activities		Others Schemes		Interest Amount to offset incremental cost of Capacity Building/Awareness Activities	Remarks
		Physical	Financial	Physical	Financial		
	Project Name/Details	(in Nos.)	(in lakhs)	(In Nos.)	(in lakhs)		
		0	0				

11. Table 11: Net Present Value and Interest: Frontline Staff Quarters

S.No	Target Activities as per State Plan for Current Year	Activities		Others Schemes		Interest Amount to offset incremental cost of Frontline Staff Quarters	Remarks
		Physical	Financial	Physical	Financial		
	Project Name/Details	(in Nos.)	(in lakhs)	(In Nos.)	(in lakhs)		
		25	550.00	22	1775.00	0	

12. Table 12: Net Present Value and Interest: Casual Labours

S.No	Target Activities as per State Plan for Current Year	Activities		Others Schemes		Interest Amount to offset incremental cost of Casual Labours	Remarks
		Physical	Financial	Physical	Financial		
	Project Name/Details	(in Nos.)	(in lakhs)	(In Nos.)	(in lakhs)		
		0	0	0			

Donw

13. Table 13: Net Present Value and interest : Hiring of Vehicles

S.No	Target Activities as per State Plan for Current Year Project Name/Details	Activities		Others Schemes		Interest Amount to offset incremental cost of Hiring of Vehicles	Remarks
		Physical	Financial	Physical	Financial		
		(in Nos.)	(in lakhs)	(In Nos.)	(in lakhs)		

14. Table 14: Net Present Value and interest: Other Activities

S.No	Target Activities as per State Plan for Current Year Project Name/Details	Activities		Others Schemes		Interest Amount to Offset incremental cost of	Remarks
		Physical	Financial	Physical	Financial		
		(in Nos.)	(in lakhs)	(In Nos.)	(in lakhs)	Other Activities	
		15.0 Lakh	1100.00				

15. Table 15: Net Present Value and interest: Overhead Expenditure
15.1 Interest

Amount Received	5464.30
Expenditure	42.00
Balance	5422.30

S.No	Target Activities as per State Plan for Current Year Project Name/Details	Activities		Others Schemes		Interest Amount to offset incremental cost of Overhead Expenditure	Remarks
		Physical	Financial	Physical	Financial		
		(in Nos.)	(in lakhs)	(In Nos.)	(in lakhs)		
		0	25.00				

dmw

ANNEXURE IV

DETAILS OF FINANCIAL OUTLAY FOR INTEGRATED APOs Physical Activities and Financial Targets under APOs of CSS, State Plan, CAMPA & any other scheme (2024-25)

S. No	Activities	CAMPA		CSS (Centrally Sponsored Schemes)		External Aided Management Project		State Plan		Any other scheme	
		Physical Area in ha.	Financial Rs.in crores	Physical Area in ha.	Financial Rs.in crores	Physical Area in ha.	Financial Rs.in crores	Physical Area in ha.	Financial Rs.in crores	Physical Area in ha.	Financial Rs.in crores
1.	Fire Prevention and control operations				2.28	7000	153.45		1.52		
2.	Wildlife Management				6.30				279.18		
3.	Forest Protection										
4.	Project Tiger										
5.	Project Elephant										
6.	Green India Mission										
7.	Forest Infrastructure										
8.	Vehicles		2.00						1.61		
9.	Office Establishment		0.25								
10.	Hiring of buildings										
11.	Any other item Specify:										
	-do-										

amv

Minutes of the 17th Meeting of State Level Steering Committee of Gujarat State CAMPA

The 17th Meeting of the State Level Steering Committee of Gujarat State CAMPA was held on 08.05.2023 under the Chairmanship of Shri Raj Kumar, Chief Secretary, Government of Gujarat and Chairman, Steering Committee of Gujarat State CAMPA. The following members participated in the meeting:

1. Shri U.D. Singh, PCCF and HoFF,
2. Shri J.P. Gupta, Additional Chief Secretary, Finance Department
3. Shri Sanjeev Kumar, Principal Secretary, Forest and Environment Department,
4. Shri N. Srivastava, PCCF, Wild Life, Gandhinagar
5. Shri R.K. Sugoor, Director, GEER Foundation, Gandhinagar
6. Shri Shrawan Kumar Verma, IGF, Integrated Regional Office, Gandhinagar, MoEF&CC.
7. Dr. B. Suchindra, CCF, Working Plan
8. Dr. Jaipal Singh, Additional PCCF, Land and Nodal Officer, CAMPA and PCCF D&M

The meeting was started with the permission of the Chair. Principal Secretary, Forest and Environment Department welcomed the members and initiated the presentation on the agenda of the meeting:

Agenda : 1 : Confirmation of Minutes of the 16th State Level Steering Committee meeting held on 02.05.2023.

It was submitted that the minutes of 16th meeting of State Level Steering Committee was circulated to the members of the State Level Steering committee. No further comments were received and the same was confirmed.

Agenda : 2 : Action taken report on the minutes of 16th meeting of State Level Steering Committee.

1. The action taken report on different items of the 16th meeting of State Level Steering Committee of Gujarat State CAMPA held on 02.05.2023 was presented and the same was noted. It was informed that as per discussion in the 16th State Level Steering Committee, efforts have been made for a holistic planning for qualitative and outcome-based plantation aimed at increasing the forest cover. In this regard, area saturation-based planning has been done for Mangrove Plantations and MISTI programme. Potential mud flat areas have been mapped with the help of BISAG-N and approximately 33,000 ha of potential areas have been identified in the State, except the areas adjoining Kori Creek

John

and other Creeks of the border area. 6930 ha plantation was taken up during 2023-24 from different schemes (3400 ha from CAMPA funds). In all about 12290 ha is planned for 2024-25 under mangrove plantations (9000 ha from CAMPA funds).

2. Greening of Aravalis is another focus area and an Action Plan for covering about 43,000 ha has been prepared and plantations under Compensatory Afforestation and NPV components are planned from CAMPA funds for eco-restoration of Aravali ranges in Gujarat State.
3. As per the discussion in the State level Steering Committee, the APO was revised and during 2024-25 a final allocation of Rs. 226.76 crore was made against which 100% utilization has been done.
4. The KML polygons of all the CAMPA plantations carried out during 2024-25 were uploaded on PM Gati Shakti Portal.

Agenda : 3 : Review of Progress of fund release and works till date and as approved under the APO 2023-24.

The following achievements of last four years under physical and financial progress of and availability of funds with State CAMPA were submitted to the State Level Steering Committee for information:

3.1 Fund released from National CAMPA since 2009-10 and expenditure

Sr. No.	Year	Fund Released by National CAMPA	Funds released in State Plan (Rs.in Crore)	Expenditure (Rs.in Crore)
1	2020-21	1484.60	169.85	169.85
2	2021-22		169.00	168.79
3	2022-23		170.00	169.96
4	2023-24	387.04	226.76	226.76
Total		1871.64	735.61	735.36
Balance available with SCAF on 01.04.2024-			Rs. 1136.28 crore	
Additional deposits with National CAMPA-			Rs. 304.53 crore	

3.2. Year wise Afforestation works carried out from CAMPA Funds

Sr. No.	Year	Plantation carried out against FCA proposal (ha.)	Plantation carried out under NPV (ha.)	Total
1	2020-21	1019.85	527.56	1547.41
2	2021-22	3733.55	2725.00	6458.55
3	2022-23	4629.97	4279.91	8908.88
4	2023-24	2174.25	5748.50	7922.75
Total :-		11557.62	13280.97	24837.59

The above progress was noted by the Committee.

dmw

Agenda : 4 : Annual plan of Operations (APO) for 2024-25

The item-wise activities, as per provisions of Compensatory Afforestation fund Rules, 2018 was submitted for discussion and approval of the State Level Steering Committee:

S. No.	Category	Activity	Unit	Qty.	Amt. (Rs in Lakhs)	CAF Rules 2018
1.	(a) Mandatory Compensatory Afforestation	Plantation to be taken up during 2024-25	Ha	1604.29	1891.46	Mandatory Part
		Preparatory advance works for plantation in 2025-26	Ha	2559.23	5448.55	
		Maintenance of earlier plantations	Ha	16248.87	4130.95	
		Total	Ha	20412.39	11470.96	
	(b)Mandatory Additional Conditions	Plantation to be taken up during 2024-25	Ha	0.9684	1.14	Mandatory Part
		ONGC for Nal Sarovar	Ha		50.00	
		Maintenance of earlier plantations	Ha	119.72	31.60	
		Total	Ha	120.69	82.74	
	(c)Catchment Area treatment	Catchment Area treatment as per approved conditions	Ha.	150.00	117.10	Mandatory Part
	Total (1)			20683.08	11670.80	
Net Present Value (NPV)						
2	Not less than 80% core activities	Plantation to be taken up during 2024-25	Ha.	3552.00	4565.47	5(2)(b)
		Preparatory advance works and plantation in mangrove areas	Ha.	9000.00	4527.12	
		Maintenance of earlier plantations	Ha.	9810.06	3970.42	
		Protection of Plantations and forests:	No.	20	200	5(2) (d)

dmw

S. No.	Category	Activity	Unit	Qty.	Amt. (Rs in Lakhs)	CAF Rules 2018
		Multiple Purpose Pick up vehicles for petrolling and rescue.				
		Total	Ha.	25862.06	17604.51	
	Total (2)				17604.51	
3	Not more than 20%	(a) Nurseries and other planting stock production		15.00 Lakh	1100.00	5(3)(a)
		(e) Construction of residential buildings for front line staff				5(3)(e)
		RFO Quarter / Range Office	No.	5	200.00	
		Forester Quarter	No.	10	200.00	
		Beat Guard Quarter	No.	10	150.00	
		Total		25.00	550.00	
		(h) Independent concurrent monitoring and evaluation and third-party monitoring				100.00
Total (3)				45.00	1730.00	
4	Interest Components	Management of Office establishment			25.00	6(b)(i)
Total (4)					25.00	
Grand Total (1)+(2)+(3)+(4)					31050.31	

During the discussion Chairman, State Level Steering Committee emphasized on qualitative and outcome based planning and implementation. The following points were highlighted:

1. Extensive drone based monitoring should be taken up for monitoring all the aspects of plantations starting from the advance action works. During the meeting results of the pilot done was presented and it was directed that the drone based survey should be done as soon as possible by scaling it up. Agriculture Department is already doing it on a very large scale.
2. A vision document should be prepared for development of a perspective plan with clearcut targets and outcomes for increasing the forest cover of the State in a time bound manner.
3. Fire plan measures should be extensive in view of the emerging risks.


dmw

4. Involvement of private players and farmers should be done for raising of nurseries on a very large scale for community participation.
5. Planning should be done for mitigation of tree cover losses due to widening of roads and other projects.
6. Some expert agency should be assigned the task of planning for mangrove coverage.
7. Planning for buildings can be made for covering the requirements of infrastructure in very short duration of time with proper inventory study and further needs.
8. Mangrove based eco-tourism should be developed by creating Eco-trails. It was also suggested to include small boats for mangrove eco-tourism in smaller creeks.
9. A Chintan Shibir should be organized by the end of May-2024 to deliberate on the need analysis and to develop a futuristic perspective plan for preparing a vision document and timelines for implementation with the involvement of all the concerned.

At the end of the discussion, the above Annual Plan of Operations (APO) was approved for 2024-25.

The meeting ended with thanks to the Chair and Members.

The minutes of the meeting are issued with the kind approval of Chairman, State Level Steering Committee and Chief Secretary, Gujarat State.


(Jaipal Singh)
Additional PCCF, Land and
CEO, Gujarat State CAMPA

Statement showing the details of Budget Allotment and expenditure

Name of the State / Ut : Gujarat

(Rs. In Lakhs)

Year	Total Budget Provision		Allotment of Fund		Transfer of Fund		Expenditure	
	State Forest Department	CAMPA (as per APO)	State Forest Department	CAMPA (as per APO)	State Forest Department	CAMPA (as per APO)	State Forest Department	CAMPA (as per APO)
2018-19	0.00	17128.00		21266.00		21266.00		15233.00
2019-20	0.00	25647.00						11850.00
2020-21	16985.00	24069.00	16985.00		16985.00		16985.00	
2021-22	16900.00	20000.00	16900.00		16900.00		16879.00	
2022-23	17000.00	20540.00	17000.00		17000.00		16996.00	
2023-24	22676.50	25002.00	22676.50		22676.50		22676.50	

Information regarding accrual of Interest on State / Uts CAMPA fund

Year	State CAMPA Fund available in the public Account of State/UT	Total of Interest amoun accrued (year-wise)	Rate of interest	Interest amount credited / deposited by State/UT Government	Data of Credit
2019-20	1484.00			Nil	
2020-21	1314.15			Nil	
2021-22	1145.15			Nil	
2022-23	975.15			Nil	
Total	4918.45			-	

* Proposal for deposition of interest has been submitted to Finance Department

Form - VI


Annual Budget proposal of Gujarat State CAMPA for financial year 2024-25

Sr. No.	Description	Current Financial Year (Rs. in lakh)	Last Financial Year (Rs. in lakh)
1	a. Opening Balance of funds received from National Authority as on 1st April, 2024	148460.00	
	b. Opening balance of loans/ grats etc. received as on 1st April, 2024	38703.00	
2	Estimated Annual receipt of State Authority		
	a. Receipt of Fund by State Authority from User Agencies	33837.00	
	b. Receipt of accrual of interest on State Fund	0.00	
	c. Receipt of Grant / loans of State Authority	0.00	
	d. Any other Income		
3	Total estimated funds available with State (as on 1st April) (1 + 2)	221000.00	
4 (i)	Annual Proposed expenditure of State Authority out of State Fund		
	Activities to be undertaken from interest (specify) under rule 6		
	Recurring Management Expenditure		
	i. Personal services and benefits		
	ii. Administrative Expenses	25.00	25.00
	iii. Other Administrative Expenses		
	iv. Any other Expenditure		
	Activities to be undertaken from Net Present Value (specify) under rule 5		
	a. Non recurring Management expenditure like Creation of Capital Asset		1007.34
	b. Afforestation and other permissible activities	9815.89	11145.71
	d. Expenditure on New works	8868.62	1000.00
	e. Monitoring and Evaluation Expenditure	100.00	25.00
4 (ii)	Compensatory Afforestation Works	11553.70	9745.35
4 (iii)	Catchment area Treatment Works	117.10	203.48
4 (iv)	Wildlife Management Works	0.00	520.00
4(v)	Other (specify)		
	Capacity development of frontline staffs, JFMC members, organization of workshop & specialised trainings, exposure visits etc.	550.00	1332.00
	Development of Software and Mobile App for Monitoring of works and online report generation		
	Audit fees for the Year 2019-20		
4 (vi)	Total estimated expenditure out of grants/loans etc.		
5 (i)	Estimated Gross Total Expenditure {4 (i) + 4 (ii) + 4 (iii) + 4 (iv) + 4 (v) + 4 (vi)}	31030.31	25003.88
(ii)	Estimated payments to National Authority out of funds received from user agency	0.00	0.00
6	Total closing balance with State Authority		
	a. Closing balance of fund received from National Authority	187163.00	0.00
	b. Closing balance out of receipt from user agencies	33837.00	0.00
	c. Closing balance of grants/loans etc.		

Declaration

The budget proposal as mentioned above has been approved and adopted by the State Authority

Date: /05/2023


(Dr. Jaipal Singh)
 Chief Executive Officer
 Gujarat State CAMPA

Third Party Monitoring of Plantationss taken up Under CAMPA Funda - 2017-18

Sr. No.	P-code	Circle	Div	Range	Location	Sampl	Sample Area 1	Plantation Model	Year	Number of Plants Planted	Number Of Plants Survived	Average Field Height (cm)	Survival Percentage	Zonal Survival % Grade
RJ-87	Saurashtra	Rajkot	Gir-Somnath	Veraval	Santipur Patiya To Somnath		10	Campa	17-18	6250	6125	1.610612	98	Excellent
P-971	North	Gandhinagar	Sabarkantha	Vijaynagar	Motakotda	>100	162	Tampa-M2/M-2	16-17	138996	112859	104.7032	0.8119586	Very Good
P-1275	South	Valsad	Valsad-S	Sanjan	Dehli	5 to 50	14.04	Campa-M2/M-2	17-18	23390	22002	80.69231	0.9406584	Excellent
P-257	Saurashtra	Junagadh	Bhavnagar	Palitana	Anida	<5	2	CAMPA/FC	17-18	554	462	35.89111	0.833935	Very Good
32	P-32	Ahmedabad	Ahmedabad	Dhandhuda	Gogala(R2)	12.65	12.65	CAMPA	13-14	21408	9997	71.27938	0.466975	Very Good
108	P-108	Rajkot	Amreli	Kundala	Chalala	5.04	5.04	CAMPA	13-14	3654	1574	141.89	43%	Medium
117	P-117	ad	Anand	Sojitra	Malataj	15	15	CAMPA	12-13	24000	14697	148.58	61%	Excellent
143	P-143	gar	Aravalli	Malpur	Malpur	39	39	CAMPA	12-13	78000	27488	23.92	35%«	Very Good
337	P-338	Vadodara	Baria	Dahod	Junapani	1.92	1.92	CAMPA	15-16	3840	2672	38.00	70%	Very Good
338	P-339	Vadodara	Baria	Dahod	Navagam	2.16	2.16	CAMPA	15-16	4320	2716	23.43	63%	Medium
339	P-340	Vadodara	Baria	Dahod	Navagam	5.69	5.69	CAMPA	15-16	11380	7969	25.07	70%	Very Good
349	P-350	Vadodara	Baria	Dahod	Junapani(MFP-1)	3.51	3.51	CAMPA	13-14	7020	3833	16.56	55%	Excellent
409	P-410	Surat	Bharuch	Netrang	Kakadpada	10.2	10.2	CAMPA	15-16	20400	17902	143.87	88%	Excellent
435	P-436	Surat	Bharuch-SD	Netrang	Rajiwadi	25	25	CAMPA	14-15	21450	15472	128.80	72%	Excellent
459	P-460	Junagadh	Bhavnagar	Mahuva	Beda	24.04	24.04	CAMPA	15-16	6660	3166	48.27	48%	Poor
568	P-569	Vadodara	Chhotaudapur	Vadodara	Natvarnagar(C1)	32	32	CAMPA	13-14	64000	30367	104.96	47%	Very Good
670	P-670	Valsad	Dangs-S	Ahwa East	130,131,132, 134,26	16.81	16.81	CAMPA	12-13	26896	16155	89.22	60%	Excellent
725	P-729	Gandhinagar	Gandhinagar	Dharoi	Talegad (C1)	22	22	CAMPA	13-14	44000	18792	101.28	43%	Medium

Sr. No.	P-code	Circle	Div	Range	Location	Sampl	Sample Area 1	Plantation Model	Year	Number of Plants Planted	Number Of Plants Survived	Average Field Height (cm)	Survival Percentage	Zonal Survival % Grade
772	P-772	Junagadh-WL	Gir West	Visawadar	Manandiya	1.1	1.1	CAMPA	14-15	1850	438	49.25	24%	Very Poor
902	P-901	Vadodara	Godhra	Khanpur	Vavkuva(R2)	55.6	55.6	CAMPA	13-14	92130	39378	59.70	43%	Medium
987	P-986	Junagadh	Junagadh	Mangrol	Bantva(R2)	1	1	CAMPA	13-14	1666	872	72.37	52%	Very Good
1142	P-1141	Kutch	Kutch-E	Bhuj - South	Moto Dholo	23	23	CAMPA	13-14	38310	12178	59.40	32%	Poor
1143	P-1142	Kutch	Kutch-E	Rapar - South	Suvai- 3(R2)	25	25	CAMPA	13-14	41650	25639	65.67	62%	Excellent
1197	P-1196	Kutch	Kutch-W	Mandvi	Poladiya-1(R2)	50	50	CAMPA	13-14	83147	52138	55.69	63%	Excellent
1284	P-1283	Junagadh	Morbi	Morbi	Chachapar	2.88	2.88	CAMPA	15-16	4798	2888	92.60	60%	Medium
1345	P-1344	Ahmedabad	Nadiad	Balasinor	Dolatpord a	9.18	9.18	CAMPA	14-15	11000	3985	86.31	36%	Poor
1358	P-1357	Anmeoao ad	Nadiad	Balasinor	uolaporda	27.072	27.072	CAMPA	15-16	32433	11611	49.71	36%	Very Poor
1359	P-1358	Ahmedabad	Nadiad	Virpur	Chikhlijoja- 2	17	17	CAMPA	15-16	16274	8974	80.13	55%	Medium
1480	P-1479	Kutch	Patan	Santalpur	Piparala - 3	30	30	CAMPA	12-13	0	0	0.00	0%	Very Poor
1521	P-1520	Junagadh	Porbandar	Protection Range, Porbandar	PorDanaarathi Kuchdi Road Side	11.4	11.4	CAMPA	13-14	8657	2896	182.48	33%	Poor
1571	P-1570	Junagadh	Rajkot	Wakaner	Rajgad	41.92	41.92	CAMPA	14-15	69839	16108	40.81	23%	Very Poor
1645	P-1644	Gandhinagar	Sabarkant ha	RDF Poshina	Gandhisana	18.62	18.62	CAMPA	12-13	36640	10381	70.71	28%	Medium
1617	P-1915	Junagadh	Surendranagar	Wadhwan	Varsani(R2)	20	20	CAMPA	13-14	33320	8802	73.47	26%	Poor
2003	P-2091	Valsad	Valsad-N	Pangarbari	Piparod(R2)	2.86	2.86	CAMPA	13-14	4432	2689	47.05	61%	Excellent
2152	P-2150	Valsad	Valsad-S	Fatepur	Burvad	1.89	1.89	CAMPA	15-16	3149	2375	76.95	75%	Very Good
2076	P-2174	Surat	Vyara	Tapti	Limbi-C.N- 40	19	19	CAMPA	13-14	38000	26684	138.35	70%	Excellent
2181	P-2179	Surat	Vyara	Unai	Padamdungari-C.N.-368	25	25	CAMPA	13-14	50000	27741	47.49	55%	Very Good

Annexure - B
Third Party Monitoring During 2018-19 by NABARD consultancy Services Pvt. Ltd. (NABCONS)

Division	Range	Year	ID No.	Model group	Location	Area In Ha.	No. of Plants		Av. Height In cm.	Survival Marks	Height Marks	Planting on Register Marks	Treatment Plan Usage Marks	Total Marks	Category
							Planted	surviving							
Ahmedabad	Dholera	2017-18	1174	CA / CAMPA	Gogla-1	50	83300	27312	32.79%	11	45	5	5	66	Very Good
Aravalli	Malpur	2017-18	9221	CA / CAMPA	Nathavas	69	59502	36705	61.69%	34	45	5	5	89	Very Good
Kutch-West	Nakhatrana (W)	2014-15	16155	CA / CAMPA	Khambhla	20	33320	13950	41.87%	23	45	5	5	78	Very Good
Chhotaudepur	Chhotaur depur	2015-16	28586	CA / CAMPA	Badvav	2.07	1294	492	38.02%	23	45	5	5	78	Very Good
Chhotaudepur	Chhotaur depur	2015-16	28587	CA / CAMPA	Badvav	1	625	244	39.04%	23	45	5	5	78	Very Good
Mahisagar	Balasinor	2015-16	28804	CA / CAMPA	Dolatporda	26.82	17433	9044	51.88%	34	45	5	5	89	Very Good
Mahisagar	Khanpur	2018-19	29670	CA / CAMPA	Naroda	16	13728	10579	77.06%	45	45	5	0	95	Outstanding

Annexure - C
Third Party Monitoring during 2019-20 by Multi Mantech Internatoinal Pvt. Ltd. Ahmedabad

Sr.No	P Code	Circle	Division	Range	Location	Year	Area (ha)	Pltn model	Number of Plants Planted	Number of Plants Survived	Average Field Height(cm)	Survival Percentage	Zonal Survival % Grade	Total Mark(100)	Plantation Grading (Final)	Remark
1	P-309.10	Bharuch	Narmada SF	Dediapada	Sarkari I.T.I Dediapada	2018-19	1	CAMPA	400	289	128	72.25	Very Good	87	Very Good	
2	P-436.05	Bharuch	Valsad	Valsad	Police Head Quarter	2018-19	1	CAMPA	400	356	255.71	89	Excellent	97	Excellent	
3	P-37.01	G'nagar	Aravalli	Malpur	khetavada	2019-20	12	Model 2	10296	9369	81.87	91	Excellent	99	Excellent	
4	P-199.01	G'nagar	G'nagar	Mansa	Anodiya F.S.-30/5	2015-16	1	CAMPA	650	238	141.83	36.62	Good	42	Good	
5	P-139.05	Godhra	Dahod	Limkheda Ext	Iti Limkheda	2018-19	1	CAMPA	431	216	79	50.12	Good	76	Very Good	
6	P-409.02	J'nagr	Shahar	Wadhavan	Vithalgaadh-1	2015-16	12	M-3	7800	4953	108.06	63.5	Excellent	97	Excellent	
7	P-251.01	Kutch	Kutch-E	Rapar-N	Jatavada	2019-20	25	Model-1								No Plantation work. Grass seed sowing. Plot
8	P-342.01	Kutch	Patan	Varahi Nor	Chhansara	2015-16	18	CAMPA	36000	12964	78.82	36.01	Good	59	Good	Soil testing of plantation area is done, certificate is attached.
9	P-20.03	Rajkot	Amreli	Savarkundla	Near Adsang Chowkdi	2018-19	1	CAMPA	400	301	244.5	75.25	Excellent	97	Excellent	
10	P-113.02	Rajkot	Botad	Bhavnagar	Khadsaliya Ghcl	2018-19	3	CAMPA	1201	566	126.6	47.13	Good	70	Very Good	
11	P-121.02	Rajkot	Botad	Shihor	Sidsfarm	2017-18	4	CAMPA	1600	682	191.71	42.63	Good	75	Very Good	
12	P-95.06	Surat	Bharuch SD	Netrang	Varkhadi	2019-20	18	Model-2	15444	13840	137.31	89.61	Excellent	98	Excellent	
13	P-391.05	Surat	Surat	Vankal	Ratoti	2019-20	4	Model-2 (Forest Area)	3432	2851	100.73	83.07	Excellent	98	Excellent	
14	P-89.01	Vadodara	Baria	Sanjeli	Bodadungri	2018-19	1	M-3	858	497	73.63	57.93	Good	54	Good	
15	P-127.01	Vadodara	C'udepur	C'udepur	Achhala	2018-19	10	M-1	6500	6411	97.17	98.63	Excellent	93	Excellent	
16	P-221.01	Vadodara	Godhra	Godhra-E	Orvada	2019-20	25	Model-2	21450	16959	142	79.06	Excellent	98	Excellent	
17	P-227.01	Vadodara	Godhra	Vejalpur	Chalali	2019-20	2	Model-2	1716	1235	89.67	71.97	Very Good	82	Very Good	
18	P-273.02	Vadodara	Mahisagar	Munpur	Shiyal	2017-18	7	M-2	6006	3213	109.69	53.5	Good	65	Very Good	
19	P-439.01	Valsad	Valsad-N	Dharampur	Bhensdara	2015-16	5.242	M-2	4497	2568	321.67	57.1	Very Good	82	Very Good	
20	P-446.01	Valsad	Valsad-S	Kaprada	Dabkhal	2015-16	16	M-2	13728	6841	241.55	49.83	Good	71	Very Good	

Annexure - D
Third Party Monitoring during 2020-21

Sr. No.	Location	Range	Division	Circle	Model Group	Area (ha.)	Year	Number of Plants Planted	Number of Plants Survived	Average Field Height(cm)	Survival Percentage	Plantation Grading (Final)
1	Orvada & Kevadia	Godhra East	Godhra	Vadodara	CAMPA	226.00	2019-20	229908	168042	147	73%	Excellent
2	Garadu	Sanjeli	Baria	Vadodara	CAMPA	111.00	2019-20	95238	68925	186	72%	Excellent
3	Uchwan	Umarpada	Surat	Surat	CAMPA	70.00	2019-20	60060	56484	170	94%	Excellent
4	Pinpur	Umarpada	Surat	Surat	CAMPA	66.00	2018-19	54978	50472	184	92%	Excellent
5	Tuked	Mandavi South	Surat	Surat	CAMPA	25.00	2019-20	50000	46442	99	93%	Excellent
6	Darda-Ghanavad	Umarpada	Surat	Surat	CAMPA	60.00	2018-19	49980	46010	175	92%	Excellent
7	Pinpur (Ghanavad)	Umarpada	Surat	Surat	CAMPA	60.00	2018-19	49980	45773	209	92%	Excellent
8	Vadpada	Vadpada	Surat	Surat	CAMPA	50.00	2019-20	42900	40307	93	94%	Excellent
9	Khodaamba	Mandavi South	Surat	Surat	CAMPA	20.00	2019-20	40000	38795	126	97%	Excellent
10	Parvat	Mandavi South	Surat	Surat	CAMPA	20.00	2019-20	40000	36896	89	92%	Excellent
11	Umarpada	Umarpada	Surat	Surat	CAMPA	30.00	2019-20	25740	24675	168	96%	Excellent
12	Chikhala	Khedbrahma R.D.F	Sabarkantha	Gandhinagar	CAMPA	23.00	2020-21	25553	21659	152	85%	Excellent
13	Divtan	Vadpada	Surat	Surat	CAMPA	25.00	2019-20	21450	20163	168	94%	Excellent
14	Regama	Mandavi South	Surat	Surat	CAMPA	10.00	2019-20	20000	19302	121	97%	Excellent
15	Jhari Dadhavad	Mandavi South	Surat	Surat	CAMPA	10.00	2019-20	20000	18619	90	93%	Excellent
16	Kevadi	Umarpada	Surat	Surat	CAMPA	10.61	2016-17	21220	18608	168	88%	Excellent
17	Makanzar	Mandavi South	Surat	Surat	CAMPA	10.00	2019-20	20000	17971	100	90%	Excellent
18	Kuranga	Dwarka	Jamnagar	Junagadh	CAMPA	17.00	2020-21	18887	16242	76	86%	Excellent
19	Ghodbar	Vankal	Surat	Surat	CAMPA	10.00	2017-18	20000	15019	198	75%	Excellent
20	Ubhariya	Vankal	Surat	Surat	CAMPA	20.00	2019-20	17160	14322	138	83%	Excellent
21	Uchwan	Umarpada	Surat	Surat	CAMPA	16.00	2020-21	13728	13220	93	96%	Excellent
22	Varkhadi	Netrang	Bharuch - SD	Surat	CAMPA	18.00	2019-20	15444	12180	142	79%	Excellent
23	Sakva	Netrang	Bharuch - SD	Surat	CAMPA	15.00	2019-20	12870	11046	166	86%	Excellent

Sr. No.	Location	Range	Division	Circle	Model Group	Area (ha.)	Year	Number of Plants Planted	Number of Plants Survived	Average Field Height(cm)	Survival Percentage	Plantation Grading (Final)
24	Anadhara	Zaghadia	Bharuch - SD	Surat	CAMPA	10.00	2019-20	8580	7915	94	92%	Excellent
25	Sarasa (Madhavpura)	Zaghadia	Bharuch - SD	Surat	CAMPA	10.00	2019-20	8580	7673	90	89%	Excellent
26	Sakva	Netrang	Bharuch - SD	Surat	CAMPA	11.00	2019-20	9437	7665	140	81%	Excellent
27	Ratanpur	Zaghadia	Bharuch - SD	Surat	CAMPA	9.00	2019-20	7722	7070	145	92%	Excellent
28	Uchwan	Umarpada	Surat	Surat	CAMPA	8.00	2020-21	6864	6474	83	94%	Excellent
29	Patal	Mandavi South	Surat	Surat	CAMPA	7.00	2020-21	6006	5677	67	95%	Excellent
30	Shankoi	Netrang	Bharuch - SD	Surat	CAMPA	7.00	2019-20	6006	5038	146	84%	Excellent
31	Uchwan	Umarpada	Surat	Surat	CAMPA	6.00	2020-21	5148	4742	83	92%	Excellent
32	Kakarpada	Netrang	Bharuch - SD	Surat	CAMPA	7.10	2019-20	6092	4736	145	78%	Excellent
33	Ratoti	Vankal	Surat	Surat	CAMPA	5.00	2019-20	4290	3672	152	86%	Excellent
34	Shankoi	Netrang	Bharuch - SD	Surat	CAMPA	5.00	2019-20	4290	3505	149	82%	Excellent
35	Ratoti	Vankal	Surat	Surat	CAMPA	4.00	2019-20	3432	2888	160	84%	Excellent
36	Shankoi	Netrang	Bharuch - SD	Surat	CAMPA	3.00	2019-20	2574	2078	163	81%	Excellent
37	Fulvadi Galiba Road	Zaghadia	Bharuch	Bharuch	CAMPA	3.10	2016-17	2248	1997	259	89%	Excellent
38	Vitthalgadh	Lakhtar	Surendranagar	Junagadh	CAMPA	2.00	2020-21	2222	1990	99	90%	Excellent
39	Viramdad	Lalpur	Jamnagar	Junagadh	CAMPA	2.00	2020-21	2222	1775	92	80%	Excellent
40	Ratanpur	Zaghadia	Bharuch - SD	Surat	CAMPA	2.00	2019-20	1716	1465	166	85%	Excellent
41	Ratoti	Vankal	Surat	Surat	CAMPA	2.00	2018-19	1716	1407	174	82%	Excellent
42	Pirlikhasar	Lalpur	Jamnagar	Junagadh	CAMPA	1.00	2020-21	1350	1074	79	80%	Excellent
43	Vitthalgadh	Wadhavan	Surendranagar	Junagadh	CAMPA	1.00	2020-21	1111	955	103	86%	Excellent
44	Viramdad	Lalpur	Jamnagar	Junagadh	CAMPA	1.96	2020-21	784	616	91	79%	Excellent
45	Jamli	Dolariya	Chhotaudepur	Vadodara	CAMPA	11.70	2020-21	23400	21058	120	90%	Excellent
46	Navagam Karna	Dholera	Ahmedabad	Ahmedabad	CAMPA	66.00	2020-21	109956	86095	64	78%	Excellent
47	Gogla	Dholera	Ahmedabad	Ahmedabad	CAMPA	50.00	2020-21	83300	67995	61	82%	Excellent
48	Agdol	Dantivada	Banaskantha	Gandhinagar WL	CAMPA	61.00	2020-21	52338	40791	125	78%	Excellent

Sr. No.	Location	Range	Division	Circle	Model Group	Area (ha.)	Year	Number of Plants Planted	Number of Plants Survived	Average Field Height(cm)	Survival Percentage	Plantation Grading (Final)
49	Ravjibunda (Bhitkhard/Hatipur)	Nessu West-Uchhal	Vyara	Surat	CAMPA	30.00	2016-17	25740	20333	222	79%	Excellent
50	Vadpan / Bhotnagar	Netrang	Bharuch - SD	Surat	CAMPA	26.00	2017-18	22308	18293	255	82%	Excellent
51	Sevti	Nessu West-Uchhal	Vyara	Surat	CAMPA	28.00	2016-17	23994	16250	200	68%	Excellent
52	Makadbandh	Dharampur	Valsad North	Valsad	CAMPA	20.00	2017-18	17160	14999	178	87%	Excellent
53	Malu	Chhotaudepur	Chhotaudepur	Vadodara	CAMPA	18.6172	2020-21	11638	10068	102	87%	Excellent
54	Bara	Poshina	Sabarkantha	Gandhinagar	CAMPA	8.00	2020-21	6864	6178	109	90%	Excellent
55	Makadbandh	Dharampur	Valsad North	Valsad	CAMPA	7.60	2017-18	6521	5601	172	86%	Excellent
56	Bara	Poshina	Sabarkantha	Gandhinagar	CAMPA	5.00	2020-21	4290	3903	108	91%	Excellent
57	Bhatvadiya	RFW Kalyanpur	Jamnagar	Junagadh	CAMPA	9.55	2020-21	3820	3058	75	80%	Excellent
58	Jayva	Dhrol	Jamnagar	Junagadh	CAMPA	1.00	2020-21	1111	905	150	81%	Excellent
59	Raipur	Pavi Jetpur	Chhotaudepur	Vadodara	CAMPA	20.00	2020-21	40000	35805	300	90%	Excellent
60	Ambala	Rangpur	Chhotaudepur	Vadodara	CAMPA	50.00	2018-19	32500	26460	149	81%	Excellent
61	Navagam	Chhotaudepur	Chhotaudepur	Vadodara	CAMPA	50.00	2018-19	32500	21267	194	65%	Excellent
62	Vajepur	Panvad	Chhotaudepur	Vadodara	CAMPA	7.00	2020-21	6006	5690	98	95%	Excellent
63	Bibar	Nakhatrana (East)	Kutch West	Kutch	CAMPA	89.00	2020-21	76360	72511	63	95%	Excellent
64	Khata	Virpur	Mahisagar	Vadodara	CAMPA	64.00	2019-20	54912	52717	109	96%	Excellent
65	Petarkui	Mandavi North	Surat	Surat	CAMPA	60.00	2019-20	51480	50697	82	98%	Excellent
66	Navagam Karma	Dholera	Ahmedabad	Ahmedabad	CAMPA	27.00	2020-21	44982	35936	85	80%	Excellent
67	Motikharoli	Santrampur	Mahisagar	Vadodara	CAMPA	49.00	2019-20	42042	34407	100	82%	Excellent
68	Gamdi Kathavadiya	Raigadh	Sabarkantha	Gandhinagar	CAMPA	61.00	2020-21	33330	28216	74	85%	Excellent
69	Kunda	Nanapondha	Valsad South	Valsad	CAMPA	35.014	2020-21	30042	27561	106	92%	Excellent
70	Udhavalal	Bariya	Baria	Vadodara	CAMPA	33.00	2020-21	28314	23555	103	83%	Excellent
71	Beyt	Dwarka	Jamnagar	Junagadh	CAMPA	23.00	2020-21	25553	21198	58	83%	Excellent
72	Bunadha	Mandavi North	Surat	Surat	CAMPA	20.00	2019-20	17160	16119	89	94%	Excellent
73	Vadpatal (Bhitkhard)	Nessu West-Uchhal	Vyara	Surat	CAMPA	25	2016-17	21450	16086	197	75%	Excellent
74	Ukhreli	Santrampur	Mahisagar	Vadodara	CAMPA	20.00	2019-20	17200	15787	110	92%	Excellent

Sr. No.	Location	Range	Division	Circle	Model Group	Area (ha.)	Year	Number of Plants Planted	Number of Plants Survived	Average Field Height(cm)	Survival Percentage	Plantation Grading (Final)
75	Visdaliya	Mandavi North	Surat	Surat	CAMPA	20.00	2019-20	17160	15540	109	91%	Excellent
76	Vadpatal (Bhitkhurd)	Nessu West-Uchhal	Vyara	Surat	CAMPA	25	2016-17	21450	15443	237	72%	Excellent
77	Luharvad	Mandvi -N	Surat	Surat	CAMPA	15.00	2020-21	12870	12554	88	98%	Excellent
78	Vasadara	Balasinor	Mahisagar	Vadodara	CAMPA	18.00	2019-20	15444	12216	138	79%	Excellent
79	Sarangpur	Godhra West	Godhra	Vadodara	CAMPA	17.00	2019-20	14586	12166	139	83%	Excellent
80	Sabalvad	Vadali	Sabarkantha	Gandhinagar	CAMPA	12.00	2019-20	13332	9704	129	73%	Excellent
81	Akona	Naswadi	Chhotaudepur	Vadodara	CAMPA	20.00	2017-18	13393	9032	336	67%	Excellent
82	Ghatavadiya	Munpur	Mahisagar	Vadodara	CAMPA	10.00	2019-20	8580	7270	102	85%	Excellent
83	Mandan	Vankal	Surat	Surat	CAMPA	10.00	2019-20	8580	7043	168	82%	Excellent
84	Pithadara	Dolvan	Vyara	Surat	CAMPA	8.00	2020-21	6864	6594	87	96%	Excellent
85	Ukhreli	Santrampur	Mahisagar	Vadodara	CAMPA	5.00	2019-20	4290	3874	90	90%	Excellent
86	Ratoti	Vankal	Surat	Surat	CAMPA	4.00	2020-21	3432	3226	107	94%	Excellent
87	Navagam Kama	Dholera	Ahmedabad	Ahmedabad	CAMPA	2.00	2020-21	3332	2772	85	83%	Excellent
88	Vanzari (Thuti)	Nessu West-Uchhal	Vyara	Surat	CAMPA	1.00	2019-20	2000	1699	111	85%	Excellent
89	Ratoti	Vankal	Surat	Surat	CAMPA	2.00	2020-21	1716	1630	109	95%	Excellent
90	Bhandara	Santrampur	Mahisagar	Vadodara	CAMPA	2.00	2019-20	1716	1511	100	88%	Excellent
91	Udhavalal	Bariya	Baria	Vadodara	CAMPA	2.00	2020-21	1716	1385	106	81%	Excellent
92	Kunda	Nanapondha	Valsad South	Valsad	CAMPA	1.00	2017-18	1663	1164	172	70%	Excellent
93	Kanadha	Dolvan	Vyara	Surat	CAMPA	1.00	2020-21	858	811	89	95%	Excellent
94	Bhagvanpura	Naswadi	Chhotaudepur	Vadodara	CAMPA	20.00	2020-21	40000	38841	288	97%	Excellent
95	Chikil-Zoza	Virpur	Mahisagar	Vadodara	CAMPA	24.00	2019-20	20592	19974	98	97%	Excellent
96	Santrampur	Santrampur	Mahisagar	Vadodara	CAMPA	22.08	2018-19	20376	17803	112	87%	Excellent
97	Dehli	Sanjan	Valsad South	Valsad	CAMPA	14.04	2017-18	23390	16285	255	70%	Excellent
98	Sarangpur	Godhra West	Godhra	Vadodara	CAMPA	19.00	2019-20	16302	13693	139	84%	Excellent
99	Haranmad To Andharipura	Padra	Vadodara	Godhra	CAMPA	17.3	2016-17	10813	9408	495	87%	Excellent

Sr. No.	Location	Range	Division	Circle	Model Group	Area (ha.)	Year	Number of Plants Planted	Number of Plants Survived	Average Field Height(cm)	Survival Percentage	Plantation Grading (Final)
100	Achhala	Chhotaudepur	Chhotaudepur	Vadodara	CAMPA	10.00	2018-19	6500	6273	187	97%	Excellent
101	Chikli-Zoza	Virpur	Mahisagar	Vadodara	CAMPA	5.00	2020-21	4290	4076	84	95%	Excellent
102	Gogla	Dholera	Ahmedabad	Ahmedabad	CAMPA	1.00	2020-21	1666	1495	64	90%	Excellent
103	Bhandara	Santrampur	Mahisagar	Vadodara	CAMPA	1.00	2020-21	858	821	98	96%	Excellent
104	Ukhreli	Santrampur	Mahisagar	Vadodara	CAMPA	1.00	2020-21	858	816	83	95%	Excellent
105	Zinzuwada	Bajana	Dhangadhra	Gandhinagar WL	CAMPA	68.82	2018-19	68820	59595	123	87%	Excellent
106	Chikli-Zoza	Virpur	Mahisagar	Vadodara	CAMPA	39.00	2020-21	33462	32396	76	97%	Excellent
107	Sant.	Santrampur	Mahisagar	Vadodara	CAMPA	36.66	2017-18	31454	25797	117	82%	Excellent
108	Nadarkha	Vejalpur	Godhra	Vadodara	CAMPA	20.00	2020-21	17160	15231	105	89%	Excellent
109	Badvav	Chhotaudepur	Chhotaudepur	Vadodara	CAMPA	24.00	2020-21	15000	12680	93	85%	Excellent
110	Kaprada	Kaprada	Valsad South	Valsad	CAMPA	10.00	2020-21	8640	8246	118	95%	Excellent
111	Rakakot	Kadana	Mahisagar	Vadodara	CAMPA	10.00	2019-20	8580	7749	113	90%	Excellent
112	Bobadakuva	Shivrajpur	Kevadia	Kevadia WL	CAMPA	1.68	2018-19	1092	907	174	83%	Excellent
113	Naroda	Khanpur	Mahisagar	Vadodara	CAMPA	16.00	2018-19	13728	9011	141	66%	Excellent
114	Naroda	Khanpur	Mahisagar	Vadodara	CAMPA	3.00	2019-20	2575	2210	120	86%	Excellent
115	Chikli-Zoza	Virpur	Mahisagar	Vadodara	CAMPA	22.00	2020-21	18876	18120	70	96%	Excellent
116	Dabkhal	Kaprada	Valsad South	Valsad	CAMPA	12.00	2020-21	10296	9934	111	96%	Excellent
117	Jeipur	Mandavi South	Surat	Surat	CAMPA	16.50	2019-20	33000	27724	104	84%	Very good
118	Vajejur	Panvad	Chhotaudepur	Vadodara	CAMPA	44.00	2019-20	28600	18246	128	64%	Very good
119	Umarkheda	Zaghadia	Bharuch - SD	Surat	CAMPA	15.00	2019-20	12870	11478	81	89%	Very good
120	Khetavada	Malpur	Aravalli	Gandhinagar	CAMPA	12.00	2019-20	10296	8389	70	81%	Very good
121	Garadu	Sanjeli	Baria	Vadodara	CAMPA	9.00	2019-20	7722	5287	341	68%	Very good
122	Ranasan	Raigadh	Sabarkantha	Gandhinagar	CAMPA	3.12	2019-20	6240	5075	78	81%	Very good
123	Tadkeshwar	Mandavi South	Surat	Surat	CAMPA	2.7	2019-20	2317	1833	100	79%	Very good
124	Kharoda	Dahod	Baria	Vadodara	CAMPA	1.00	2020-21	858	685	77	80%	Very good

Sr. No.	Location	Range	Division	Circle	Model Group	Area (ha.)	Year	Number of Plants Planted	Number of Plants Survived	Average Field Height(cm)	Survival Percentage	Plantation Grading (Final)
125	Malu	Chhotaudepur	Chhotaudepur	Vadodara	CAMPA	20.00	2018-19	13000	8174	170	63%	Very good
126	Chuli	Dharangdhra	Surendranagar	Junagadh	CAMPA	2.00	2020-21	2222	2064	50	93%	Very good
127	Chhattar	Jamnagar	Jamnagar	Junagadh	CAMPA	2.00	2020-21	2222	1652	89	74%	Very good
128	Palej	Bharuch	Bharuch	Bharuch	CAMPA	2.80	2016-17	1750	1280	196	73%	Very good
129	Baisabgadh	Dharangdhra	Surendranagar	Junagadh	CAMPA	1.00	2020-21	1111	981	77	88%	Very good
130	Boda Dungar	Sanjeli	Baria	Vadodara	CAMPA	1.00	2018-19	858	517	269	60%	Very good
131	Tadkachhala	Naswadi	Chhotaudepur	Vadodara	CAMPA	20.06	2017-18	13039	7489	300	57%	Very good
132	Kadodari	Raigadh Normal	Sabarkantha	Gandhinagar	CAMPA	71.00	2020-21	78881	68288	57	87%	Very good
133	Jatavada	Rapar North	Kutch East	Kutch	CAMPA	102.00	2016-17	87516	50824	118	58%	Very good
134	Petarkui	Mandavi North	Surat	Surat	CAMPA	60.00	2018-19	51480	47186	81	92%	Very good
135	Limdabara	Dahod	Baria	Vadodara	CAMPA	49.00	2020-21	42042	34305	70	82%	Very good
136	Adapodara	Raigadh	Sabarkantha	Gandhinagar	CAMPA	10.00	2019-20	20000	15694	79	78%	Very good
137	Balethi	Mandavi North	Surat	Surat	CAMPA	20.00	2018-19	17160	15198	89	89%	Very good
138	Shiyal	Kadana	Mahisagar	Vadodara	CAMPA	20.00	2019-20	17160	14315	70	83%	Very good
139	Nana Mirapur	Kadana	Mahisagar	Vadodara	CAMPA	20.00	2019-20	17160	14222	84	83%	Very good
140	Samba	Mahuva	Surat	Surat	CAMPA	15.00	2019-20	12870	9547	157	74%	Very good
141	Umra	Mahuva	Surat	Surat	CAMPA	15.00	2019-20	12870	9248	170	72%	Very good
142	Boda Dungar	Sanjeli	Baria	Vadodara	CAMPA	1.00	2018-19	858	536	294	62%	Very good
143	Nadarkha	Vejalpur	Godhra	Vadodara	CAMPA	23.00	2019-20	19734	13814	89	70%	Very good
144	Kharoda	Dahod	Baria	Vadodara	CAMPA	45.00	2018-19	38610	20825	206	54%	Very good
145	Savani Prabhas Patan	Veraval	Junagadh	Junagadh	CAMPA	13.45	2017-18	8420	8322	92	99%	Very good
146	Tukhed	Mandavi South	Surat	Surat	CAMPA	7.00	2020-21	858	697	54	81%	Very good
147	Chuli	Dharangdhra	Surendranagar	Junagadh	CAMPA	1.89	2020-21	2105	1896	44	90%	Very good
148	Limdha / Soli	Mandavi North	Surat	Surat	CAMPA	19.00	2017-18	38000	27426	103	72%	Very good
149	Betia	Godhra West	Godhra	Vadodara	CAMPA	27.00	2019-20	23166	15574	107	67%	Very good
150	Velanpur	Mahuva	Surat	Surat	CAMPA	20.00	2019-20	17160	11325	219	66%	Very good

Sr. No.	Location	Range	Division	Circle	Model Group	Area (ha.)	Year	Number of Plants Planted	Number of Plants Survived	Average Field Height(cm)	Survival Percentage	Plantation Grading (Final)
151	Jamkui	Mandavi North	Surat	Surat	CAMPA	6.00	2017-18	12000	9033	89	75%	Very good
152	Dolatporda	Balasinor	Mahisagar	Vadodara	CAMPA	26.82	2018-19	17433	8314	225	48%	Very good
153	Oad	Dolariya	Chhotaudepur	Vadodara	CAMPA	10.24	2017-18	6656	4591	133	69%	Very good
154	Gajapagina Muvada	Balasinor	Mahisagar	Vadodara	CAMPA	19.00	2019-20	16302	11002	102	67%	Very good
155	Zankhariya	Halol	Godhra	Vadodara	CAMPA	5.37	2020-21	4290	2964	84	69%	Very good
156	Chalali	Vejalpur	Godhra	Vadodara	CAMPA	2.00	2019-20	1716	1304	75	76%	Very good
157	Bodidara Khurd	Shahera	Godhra	Vadodara	CAMPA	1.00	2019-20	1143	834	75	73%	Very good
158	Jogivanat (70 Ha) Jeshingpur (83 Ha)	Malpur	Aravalli	Gandhinagar	CAMPA	153.00	2019-20	131274	82520	77	63%	Very good
159	Vantada	Modasa	Aravalli	Gandhinagar	CAMPA	33.00	2019-20	28314	18121	75	64%	Very good
160	Kolmoi (Patal)	Mandavi South	Surat	Surat	CAMPA	19.00	2016-17	38000	25241	89	66%	Very good
161	Patal	Mandavi South	Surat	Surat	CAMPA	16.00	2016-17	32000	21049	107	66%	Very good
162	Patal	Mandavi South	Surat	Surat	CAMPA	2.00	2016-17	4000	2735	103	68%	Very good
163	Jivapar	Wakaner	Morbi	Junagadh	CAMPA	50.92	2018-19	20370	14226	79	70%	Very good
164	Sajnasar	Palitana	Bhavanagar	Junagadh	CAMPA	50.00	2016-17	13850	10137	73	73%	Very good
165	Rajsthali	Palitana	Bhavanagar	Junagadh	CAMPA	49.00	2016-17	13573	8115	73	60%	Very good
166	Navagam	Dahod	Baria	Vadodara	CAMPA	6.66	2018-19	13320	5594	224	42%	Very good
167	Salapada	Dahod	Baria	Vadodara	CAMPA	1.00	2018-19	858	386	233	45%	Very good
168	Peterkui	Mandavi North	Surat	Surat	CAMPA	8.00	2017-18	16000	11562	98	72%	Very good
169	Chalali	Vejalpur	Godhra	Vadodara	CAMPA	1.00	2019-20	858	592	87	69%	Very good
170	Kotbi	Kawant	Chhotaudepur	Vadodara	CAMPA	56.00	2019-20	36400	22814	90	63%	Very good
171	Nano dhola	Bhuj South	Kutch East	Kutch	CAMPA	171.00	2019-20	146985	86296	111	59%	Very good
172	Bodidara Khurd	Shahera	Godhra	Vadodara	CAMPA	16.00	2019-20	18371	12500	80	68%	Very good
173	Ranavav (Bhorasar)	Ranavav	Porbandar	Junagadh WL	CAMPA	1.00	2016-17	1100	985	51	90%	Very good
174	Vavkuva	Khanpur	Mahisagar	Vadodara	CAMPA	31.10	2017-18	26691	12812	192	48%	Very good
175	Habiyasar	Chotila	Surendranagar	Junagadh	CAMPA	10.00	2017-18	11110	6993	69	63%	Good

Sr. No.	Location	Range	Division	Circle	Model Group	Area (ha.)	Year	Number of Plants Planted	Number of Plants Survived	Average Field Height(cm)	Survival Percentage	Plantation Grading (Final)
176	Nathavas	Malpur	Aravalli	Gandhinagar	CAMPA	69.00	2017-18	59202	31602	76	53%	Good
177	(1)Mauvana(100Ha) (2)Habab-1,2 (136.66 Ha)	Bhuj North	Kutch East	Kutch	CAMPA	236.66	2016-17	202488	79917	143	39%	Good
178	Dhrufi Nani	Naliya (N)	Kutch West	Kutch	CAMPA	27.22	2018-19	5444	2976	120	55%	Good
179	Saiyadpar	Bhuj South	Kutch East	Kutch	CAMPA	1.00	2018-19	858	372	113	43%	Good
180	Gogla	Dholera	Ahmedabad	Ahmedabad	CAMPA	76.4	2016-17	127282	62102	87	49%	Good
181	Dhrufi Nani	Abdasa	Kutch West	Kutch	CAMPA	24.78	2020-21	5000	3142	40	63%	Good
182	Dhanol	Godhra East	Godhra	Vadodara	CAMPA	1.05	2018-19	901	362	154	40%	Good
183	Guda	Chhotaudepur	Chhotaudepur	Vadodara	CAMPA	20.00	2018-19	13000	8214	70	63%	Good
184	Vandh	Mandvi	Kutch West	Kutch	CAMPA	11.73	2020-21	13032	7818	50	60%	Good
185	Ank To Hansot Road		Bharuch	Bharuch	CAMPA	1.15	2016-17	1150	749	64	65%	Good
186	Moto Khokhara	Ghogha	Bhavanagar	Junagadh	CAMPA	43.80	2016-17	12133	5992	63	49%	Good
187	Dalpura	Danta East	Banaskantha	Mehsana	CAMPA	3.40	2016-17	3777	1039	167	28%	Good
188	Chikhli Zoz	Virpur	Mahisagar	Vadodara	CAMPA	10.32	2016-17	9655	3641	153	38%	Good
189	Ghatavadiya	Munpur	Mahisagar	Vadodara	CAMPA	3.96	2017-18	3398	1467	109	43%	Good
190	Anida	Palitana	Bhavanagar	Junagadh	CAMPA	1.00	2016-17	277	144	64	52%	Good
191	Gogla	Dholera	Ahmedabad	Ahmedabad	CAMPA	1.00	2016-17	1666	720	84	43%	Good
192	Palanpur	Halol	Godhra	Vadodara	CAMPA	10.00	2019-20	8580	4477	85	52%	Good
193	Siyal	Kadana	Mahisagar	Vadodara	CAMPA	7.00	2017-18	6006	2615	106	44%	Good
194	Salapada	Dahod	Baria	Vadodara	CAMPA	1.00	2019-20	858	411	91	48%	Good
195	Motakotada	Vadali	Sabarkantha	Gandhinagar	CAMPA	162.00	2016-17	138996	53738	148	39%	Good
196	Palanpur	Halol	Godhra	Vadodara	CAMPA	9.00	2019-20	7722	3933	90	51%	Good
197	Shekhpur	Shahera	Godhra	Vadodara	CAMPA	2.00	2019-20	1716	832	77	48%	Good
198	Shekhpur	Shahera	Godhra	Vadodara	CAMPA	14.00	2019-20	12012	5045	80	42%	Good
199	Burvad	Fatepur	Valsad South	Valsad	CAMPA	1.89	2016-17	3149	1483	149	47%	Good
200	Palanpur	Halol	Godhra	Vadodara	CAMPA	2.00	2019-20	1716	795	83	46%	Good

Sr. No.	Location	Range	Division	Circle	Model Group	Area (ha.)	Year	Number of Plants Planted	Number of Plants Survived	Average Field Height(cm)	Survival Percentage	Plantation Grading (Final)
201	Shekhipur	Shahera	Godhra	Vadodara	CAMPA	1.00	2019-20	858	394	81	46%	Good
202	Vagetha	Sankheda	Chhotaudepur	Vadodara	CAMPA	17.10	2017-18	11115	5784	70	52%	Good
203	Chalali	Vejalpur	Godhra	Vadodara	CAMPA	1.00	2019-20	858	498	83	58%	Good
204	Sakariya	Modasa	Aravalli	Gandhinagar	CAMPA	52.00	2017-18	43316	18739	85	43%	Good
205	Sakariya	Modasa	Aravalli	Gandhinagar	CAMPA	29.00	2018-19	24882	11446	73	46%	Good
206	Katkuva	Malpur	Aravalli	Gandhinagar	CAMPA	19.00	2017-18	16302	5180	83	32%	Good
207	Sakariya	Modasa	Aravalli	Gandhinagar	CAMPA	14.00	2017-18	11662	4925	80	42%	Good
208	Kotiya	Mahuva	Bhavanagar	Junagadh	CAMPA	80.92	2017-18	22415	11373	60	51%	Good
209	Anida	Palitana	Bhavanagar	Junagadh	CAMPA	1.00	2017-18	550	193	64	35%	Good
210	Chiroda	Jesar	Bhavanagar	Junagadh	CAMPA	30.05	2016-17	8324	2412	62	29%	Good
211	Ravalikheda	Dahod	Baria	Vadodara	CAMPA	1.00	2017-18	2000	621	86	31%	Good
212	Siyal	Kadana	Mahisagar	Vadodara	CAMPA	6.09	2017-18	5225	1728	114	33%	Poor
213	Siyal	Kadana	Mahisagar	Vadodara	CAMPA	4.00	2017-18	3432	1181	108	34%	Poor
214	Palanpur	Halol	Godhra	Vadodara	CAMPA	7.00	2017-18	2100	777	103	37%	Poor
215	Siyal	Kadana	Mahisagar	Vadodara	CAMPA	2.52	2017-18	2162	730	106	34%	Poor
216	Derol Vagara Road	Vagra	Bharuch	Bharuch	CAMPA	1.00	2016-17	725	301	129	42%	Poor
217	Nani Paliyad	Chotila	Surendranagar	Junagadh	CAMPA	1.00	2016-17	1100	404	77	37%	Poor
218	Gogla	Dholera	Ahmedabad	Ahmedabad	CAMPA	50.00	2017-18	83300	23035	77	28%	Poor
219	Gogla	Dholera	Ahmedabad	Ahmedabad	CAMPA	50.00	2017-18	83300	22112	77	27%	Poor
220	Bhanghad	Dholera	Ahmedabad	Ahmedabad	CAMPA	50.00	2017-18	83300	5140	85	6%	Poor
221	Monpar	Chotila	Surendranagar	Junagadh	CAMPA	10.00	2016-17	11000	2640	91	24%	Poor
222	Monpar	Chotila	Surendranagar	Junagadh	CAMPA	15.00	2016-17	16500	1797	143	11%	Poor
223	Amargadh	Shiher	Bhavanagar	Junagadh	CAMPA	10.68	2016-17	6675	1715	59	26%	Poor
224	Gogla	Dholera	Ahmedabad	Ahmedabad	CAMPA	1.00	2017-18	1666	190	84	11%	Poor
225	Sangasar	Dholera	Ahmedabad	Ahmedabad	CAMPA	1.00	2017-18	1666	120	82	7%	Poor

Sr. No.	Location	Range	Division	Circle	Model Group	Area (ha.)	Year	Number of Plants Planted	Number of Plants Survived	Average Field Height(cm)	Survival Percentage	Plantation Grading (Final)
226	Gogla	Dholera	Ahmedabad	Ahmedabad	CAMPA	51.588	2017-18	85945	8294	82	10%	Poor
227	Bhanghad	Dholera	Ahmedabad	Ahmedabad	CAMPA	51.6	2017-18	85945	6223	83	7%	Poor
228	Sangasar	Dholera	Ahmedabad	Ahmedabad	CAMPA	50.00	2017-18	83300	6121	88	7%	Poor
229	Dungarpur	Jesar	Bhavanagar	Junagadh	CAMPA	10.13	2016-17	2806	464	62	17%	Poor
230	Katkuva	Malpur	Aravalli	Gandhinagar	CAMPA	27.00	2016-17	23166	5096	108	22%	Poor
231	Katkuva	Malpur	Aravalli	Gandhinagar	CAMPA	12.00	2016-17	10296	2318	129	23%	Poor
232	Natvarnagar(Bahidhara)	Vadodara	Chhotaudepur	Vadodara	CAMPA	2.7	2020-21	1755	34	83	2%	Poor
233	Jakhau / Budiya	Naliya (S)	Kutch West	Kutch	CAMPA	4.15	2016-17	832	201	139	24%	Poor

Plot wise Third Party Monitoring and Evaluation Report

Sr. No.	Reg.No.	Circle	Division	Range	Location	Model Group	Area (ha.)	Plantation Year	Number of Plants Planted	Number of Plants Survived	Average Field Height (cm)	Survival %	Survival Grade as per S.O.08	Zonal Height % as per S.O.08.	Height Grade as per S.O.08.	Marks for Ptn. Register (5)	Marks for Treat. map (5)	Survival % (45)	Height % (45)	Total Mark (100)	Plantation Grading (Final)	Remark
1	HGC-12	Ahmedabad SF	Ahmedabad	Dholera	Gogla	CAMPA	1.00	2020-21	1666	1495	64	90%	Excellent	114	Very good	4	3	45	45	97	Excellent	
2	HGC-13	Ahmedabad SF	Ahmedabad	Dholera	Gogla	CAMPA	50.00	2020-21	83300	67995	61	82%	Excellent	100	Very good	5	4	45	45	99	Excellent	
3	HGC-14	Ahmedabad SF	Ahmedabad	Dholera	Navagam Karna	CAMPA	2.00	2020-21	3332	2772	85	83%	Excellent	141	Excellent	4	4	45	45	98	Excellent	
4	HGC-15	Ahmedabad SF	Ahmedabad	Dholera	Navagam Karna	CAMPA	27.00	2020-21	44982	35936	85	80%	Excellent	136	Excellent	4	4	45	45	98	Excellent	
5	HGC-16	Ahmedabad SF	Ahmedabad	Dholera	Navagam Karna	CAMPA	66.00	2020-21	109956	86095	64	78%	Excellent	99	Very good	4	5	45	45	99	Excellent	
6	HGC-191	Ahmedabad SF	Ahmedabad	Detroj	Kukvav	CAMPA	2.65	2017-18					Failed		Poor			0	0	0	Poor	Record Mismatch or Not Found
7	HGC-192	Ahmedabad SF	Ahmedabad	Dholera	Gogla	CAMPA	1.00	2017-18	1666	190	84	11%	Poor	10	Poor	5	5	11	0	21	Poor	
8	HGC-193	Ahmedabad SF	Ahmedabad	Dholera	Gogla	CAMPA	50.00	2017-18	83300	22112	77	27%	Poor	20	Poor	5	5	11	0	21	Poor	
9	HGC-194	Ahmedabad SF	Ahmedabad	Dholera	Gogla	CAMPA	50.00	2017-18	83300	23035	77	28%	Poor	21	Poor	5	5	11	0	21	Poor	
10	HGC-195	Ahmedabad SF	Ahmedabad	Dholera	Gogla	CAMPA	51.59	2017-18	85945	8294	82	10%	Poor	8	Poor	4	5	11	0	20	Poor	
11	HGC-196	Ahmedabad SF	Ahmedabad	Dholera	Bhanghad	CAMPA	50.00	2017-18	83300	5140	85	6%	Poor	5	Poor	5	5	11	0	21	Poor	
12	HGC-197	Ahmedabad SF	Ahmedabad	Dholera	Bhanghad	CAMPA	51.59	2017-18	85945	6223	83	7%	Poor	6	Poor	5	4	11	0	20	Poor	
13	HGC-198	Ahmedabad SF	Ahmedabad	Dholera	Sangasar	CAMPA	50.00	2017-18	83300	6121	88	7%	Poor	6	Poor	4	5	11	0	20	Poor	
14	HGC-199	Ahmedabad SF	Ahmedabad	Dholera	Sangasar	CAMPA	1.00	2017-18	1666	120	82	7%	Poor	6	Poor	5	5	11	0	21	Poor	
15	HGC-223	Ahmedabad SF	Ahmedabad	Dholera	Gogla	CAMPA	76.40	2016-17	127282	62102	87	49%	Very good	37	Poor	3.5	5	34	11	54	Good	
16	HGC-224	Ahmedabad SF	Ahmedabad	Dholera	Gogla	CAMPA	1.00	2016-17	1666	720	84	43%	Good	32	Poor	3.5	5	23	11	43	Good	
17	HGC-269	Bharuch SF	Bharuch		Dahej	CAMPA	1.25	2016-17					Failed		Poor			0	0	0	Poor	Plantation not done
18	HGC-270	Bharuch SF	Bharuch	Bharuch	Palej	CAMPA	2.80	2016-17	1750	1280	196	73%	Excellent	77	Good	5	4	45	34	88	Very good	
19	HGC-271	Bharuch SF	Bharuch	Zaghadia	Fulvadi Galiba Road	CAMPA	3.10	2016-17	2248	1997	259	89%	Excellent	128	Excellent	5	5	45	45	100	Excellent	
20	HGC-272	Bharuch SF	Bharuch	Vagra	Derol Vagara Road	CAMPA	1.00	2016-17	725	301	129	42%	Good	27	Poor	3	4	23	0	30	Poor	

Sr. No.	Reg.No.	Circle	Division	Range	Location	Model Group	Area (ha.)	Plantation Year	Number of Plants Planted	Number of Plants Survived	Average Field Height (cm)	Survival %	Survival % Grade as per S.O.08	Zonal Height % as per S.O.08.	Height Grade as per S.O.08.	Marks for Ptm. Register (5)	Marks for Treat. map (5)	Survival % (45)	Survival Height % (45)	Total Mark (100)	Plantation Grading (Final)	Remark
21	HGC-273	Bharuch SF	Bharuch		Ank To Hansot Road	CAMPA	1.15	2016-17	1150	749	64	65%	Excellent	24	Poor			45	0	45	Good	
22	HGC-70	Gandhinagar	Aravalli	Malpur	Jogivanat (70 Ha) Jeshingpur (83 Ha)	CAMPA	153.00	2019-20	131274	82520	77	63%	Very good	51	Good	5	5	34	23	67	Very good	
23	HGC-71	Gandhinagar	Aravalli	Modasa	Vantada	CAMPA	33.00	2019-20	28314	18121	75	64%	Very good	54	Good	5	5	34	23	67	Very good	
24	HGC-72	Gandhinagar	Aravalli	Malpur	Khetavada	CAMPA	12.00	2019-20	10296	8389	70	81%	Excellent	66	Good	5	5	45	34	89	Very good	
25	HGC-166	Gandhinagar	Aravalli	Modasa	Sakariya	CAMPA	29.00	2018-19	24882	11446	73	46%	Good	29	Poor	5	5	23	0	33	Good	
26	HGC-200	Gandhinagar	Aravalli	Modasa	Sakariya	CAMPA	14.00	2017-18	11662	4925	80	42%	Good	29	Poor	5	5	23	0	33	Good	
27	HGC-201	Gandhinagar	Aravalli	Modasa	Sakariya	CAMPA	52.00	2017-18	43316	18739	85	43%	Good	28	Poor	5	5	23	0	33	Good	
28	HGC-202	Gandhinagar	Aravalli	Malpur	Katkuva	CAMPA	19.00	2017-18	16302	5180	83	32%	Good	22	Poor	5	5	23	0	33	Good	
29	HGC-203	Gandhinagar	Aravalli	Malpur	Nathavas	CAMPA	69.00	2017-18	59202	31602	76	53%	Very good	35	Poor	5	5	34	11	55	Good	
30	HGC-220	Gandhinagar	Aravalli	Malpur	Katkuva	CAMPA	12.00	2016-17	10296	2318	129	23%	Poor	19	Poor	4	3	11	0	18	Poor	
31	HGC-221	Gandhinagar	Aravalli	Malpur	Katkuva	CAMPA	27.00	2016-17	23166	5096	108	22%	Poor	15	Poor	4	3	11	0	18	Poor	
32	HGC-1	Gandhinagar	Sabarkantha	Poshina	Bara	CAMPA	8.00	2020-21	6864	6178	109	90%	Excellent	147	Excellent	4	5	45	45	99	Excellent	
33	HGC-2	Gandhinagar	Sabarkantha	Poshina	Bara	CAMPA	5.00	2020-21	4290	3903	108	91%	Excellent	145	Excellent	4	5	45	45	99	Excellent	
34	HGC-3	Gandhinagar	Sabarkantha	Poshina	Bara	CAMPA	0.00	2020-21					Failed		Poor			0	0	0	Poor	Plot is overlapped in HGC-2
35	HGC-4	Gandhinagar	Sabarkantha	Poshina	Bara	CAMPA	0.00	2020-21					Failed		Poor			0	0	0	Poor	Plot is overlapped in HGC-1
36	HGC-5	Gandhinagar	Sabarkantha	Poshina	Bara	CAMPA	0.00	2020-21					Failed		Poor			0	0	0	Poor	Plot is overlapped in HGC-2
37	HGC-6	Gandhinagar	Sabarkantha	Poshina	Bara	CAMPA	0.00	2020-21					Failed		Poor			0	0	0	Poor	Plot is overlapped in HGC-2
38	HGC-7	Gandhinagar	Sabarkantha	Poshina	Bara	CAMPA	0.00	2020-21					Failed		Poor			0	0	0	Poor	Plot is overlapped in HGC-2
39	HGC-8	Gandhinagar	Sabarkantha	Khedbrah ma R.D.F	Chikhala	CAMPA	23.00	2020-21	25553	21659	152	85%	Excellent	196	Excellent	5	5	45	45	100	Excellent	
40	HGC-9	Gandhinagar	Sabarkantha	Raigadh Normal	Kadodari	CAMPA	71.00	2020-21	78881	68288	57	87%	Excellent	67	Good	4	4	45	34	87	Very good	
41	HGC-10	Gandhinagar	Sabarkantha	Raigadh	Gamdi Kathavadiya	CAMPA	30.00	2020-21	33330	28216	74	85%	Excellent	95	Very good	4	4	45	45	98	Excellent	
42	HGC-67	Gandhinagar	Sabarkantha	Raigadh	Aalapodara	CAMPA	10.00	2019-20	20000	15694	79	78%	Excellent	76	Good	4	4	45	34	87	Very good	
43	HGC-68	Gandhinagar	Sabarkantha	Raigadh	Ranasan	CAMPA	3.12	2019-20	6240	5075	78	81%	Excellent	76	Good	5	5	45	34	89	Very good	

Sr. No.	Reg.No.	Circle	Division	Range	Location	Model Group	Area (ha.)	Plantation Year	Number of Plants Planted	Number of Plants Survived	Average Field Height (cm)	Survival %	Survival Grade as per S.O.08	Zonal Height % as per S.O.08	Height Grade as per S.O.08.	Marks for Ptn. Register (5)	Marks for Treat. map (5)	Survival Height % (45)	Total Mark (100)	Plantation Grading (Final)	Remark
44	HGC-69	Gandhinagar	Sabarkantha	Vadali	Sabalvad	CAMPA	12.00	2019-20	13332	9704	129	73%	Excellent	113	Very good	4	4	45	98	Excellent	
45	HGC-219	Gandhinagar	Sabarkantha	Vadali	Motakotada	CAMPA	162.00	2016-17	138996	53738	148	39%	Good	43	Poor	4	3	23	41	Good	
46	HGC-11	Gandhinagar WL	Bansakantha	Dantivada	Agdol	CAMPA	61.00	2020-21	52338	40791	125	78%	Excellent	146	Excellent	5	4	45	99	Excellent	
47	HGC-148	Gandhinagar WL	Dhangadhra	Bajana	Zinzuwada	CAMPA	68.82	2018-19	68820	59595	123	87%	Excellent	104	Very good	4	2	45	96	Excellent	
48	HGC-249	Godhra SF	Vadodara	Padra	Haranmad To Andharipura	CAMPA	17.30	2016-17	10813	9408	495	87%	Excellent	283	Excellent	4	0	45	94	Excellent	
49	HGC-205	Junagadh	Bhavanagar	Palitana	Anida	CAMPA	2.00	2017-18	550	193	64	35%	Good	21	Poor	5	4	23	32	Good	
50	HGC-206	Junagadh	Bhavanagar	Palitana	Anida	CAMPA	1.00	2017-18					Failed		Poor			0	0	Poor	Plot is overlapped HGC-25
51	HGC-207	Junagadh	Bhavanagar	Mahuva	Kotiya	CAMPA	80.96	2017-18	22415	11373	60	51%	Good	26	Poor	5	4	23	32	Good	
52	HGC-252	Junagadh	Bhavanagar	Palitana	Sajhasar	CAMPA	50.00	2016-17	13850	10137	73	73%	Excellent	45	Poor	5	4	45	65	Very good	
53	HGC-253	Junagadh	Bhavanagar	Palitana	Rejsthal	CAMPA	49.00	2016-17	13573	8115	73	60%	Excellent	36	Poor	5	4	45	65	Very good	
54	HGC-254	Junagadh	Bhavanagar	Ghogha	Moto Khokhara	CAMPA	43.80	2016-17	12133	5992	63	49%	Very good	26	Poor	5	5	34	44	Good	
55	HGC-255	Junagadh	Bhavanagar	Shiher	Amargadh	CAMPA	10.68	2016-17	6675	1715	59	26%	Poor	14	Poor	5	5	11	21	Poor	
56	HGC-256	Junagadh	Bhavanagar	Jesar	Chiroda	CAMPA	30.05	2016-17	8324	2412	62	29%	Good	15	Poor	4	4	23	31	Good	
57	HGC-257	Junagadh	Bhavanagar	Jesar	Dungarpur	CAMPA	10.13	2016-17	2806	464	62	17%	Poor	9	Poor	5	4	11	20	Poor	
58	HGC-258	Junagadh	Bhavanagar	Palitana	Anida	CAMPA	1.00	2016-17	277	144	64	52%	Very good	28	Poor	5	4	34	43	Good	
59	HGC-55	Junagadh	Jamnagar	Laipur	Viramdad	CAMPA	1.96	2020-21	784	616	91	79%	Excellent	100	Very good	5	5	45	100	Excellent	
60	HGC-56	Junagadh	Jamnagar	RFW Kalyanpur	Bhatvadiya	CAMPA	9.55	2020-21	3820	3058	75	80%	Excellent	120	Very good	4	5	45	99	Excellent	
61	HGC-57	Junagadh	Jamnagar	Dhrol	Jayva	CAMPA	1.00	2020-21	1111	905	150	81%	Excellent	173	Excellent	5	4	45	99	Excellent	
62	HGC-58	Junagadh	Jamnagar	Dwarka	Beyt	CAMPA	23.00	2020-21	25553	21198	58	83%	Excellent	86	Good	4	4	45	98	Excellent	
63	HGC-59	Junagadh	Jamnagar	Dwarka	Kuranga	CAMPA	17.00	2020-21	18887	16242	76	86%	Excellent	124	Very good	5	5	45	100	Excellent	
64	HGC-60	Junagadh	Jamnagar	Laipur	Hapalakhasar	CAMPA	12.00	2020-21					Failed		Poor			0	0	Poor	Grass plot
65	HGC-61	Junagadh	Jamnagar	Laipur	Pir lakhasar	CAMPA	1.00	2020-21	1350	1074	79	80%	Excellent	96	Very good	5	5	45	100	Excellent	
66	HGC-62	Junagadh	Jamnagar	Laipur	Viramdad	CAMPA	2.00	2020-21	2222	1775	92	80%	Excellent	101	Very good	5	5	45	100	Excellent	
67	HGC-63	Junagadh	Jamnagar	Jamnagar	Chhattar	CAMPA	2.00	2020-21	2222	1652	89	74%	Very good	94	Very good	5	4	34	88	Very good	
68	HGC-204	Junagadh	Junagadh	Veraval	Savani Prabhas Patan	CAMPA	13.45	2017-18	8420	8322	92	99%	Excellent	64	Good	5	5	45	78	Very good	
69	HGC-169	Junagadh	Morbi	Wakaner	Jivapar	CAMPA	50.92	2018-19	20370	14226	79	70%	Excellent	45	Poor	5	4	45	65	Very good	
70	HGC-41	Junagadh	Surendranagar	Dharangdhra	Chuli	CAMPA	2.00	2020-21	2222	2064	50	93%	Excellent	71	Good	5	4	45	88	Very good	

Sr. No.	Reg.No.	Circle	Division	Range	Location	Model Group	Area (ha.)	Plantation Year	Number of Plants Planted	Number of Plants Survived	Average Field Height (cm)	Survival %	Survival % Grade as per S.O.08	Zonal Height % as per S.O.08.	Height Grade as per S.O.08.	Marks for Ptm. Register (5)	Marks for Treat. map (5)	Survival % (45)	Height % (45)	Total Mark (100)	Plantation Grading (Final)	Remark
71	HGC-42	Junagadh	Surendranagar	Lakhtar	Vitthalgadh	CAMPA	2.00	2020-21	2222	1990	99	90%	Excellent	143	Excellent	5	5	45	45	100	Excellent	
72	HGC-43	Junagadh	Surendranagar	Dharangdhara	Chuli	CAMPA	1.89	2020-21	2105	1896	44	90%	Excellent	59	Good	5	4	45	23	77	Very good	
73	HGC-44	Junagadh	Surendranagar	Dharangdhara	Baisabgadh	CAMPA	1.00	2020-21	1111	981	77	88%	Excellent	78	Good	5	4	45	34	88	Very good	
74	HGC-45	Junagadh	Surendranagar	Wadhavan	Vitthalgadh	CAMPA	1.00	2020-21	1111	955	103	86%	Excellent	145	Excellent	5	5	45	45	100	Excellent	
75	HGJ-56	Junagadh	Surendranagar	Chotila	Habyasar	CAMPA	10.00	2017-18	11110	6993	69	63%	Excellent	32	Poor	0	0	45	11	56	Good	
76	HGC-233	Junagadh	Surendranagar	Dharangdhara	Rajpar	CAMPA	3.55	2016-17					Failed		Poor			0	0	0	Poor	Record Mismatch or Not Found
77	HGC-234	Junagadh	Surendranagar	Chotila	Nani Paliyad	CAMPA	1.00	2016-17	1100	404	77	37%	Good	18	Poor	0	0	23	0	23	Poor	
78	HGC-235	Junagadh	Surendranagar	Dharangdhara	Kondh	CAMPA	25.00	2016-17					Failed		Poor			0	0	0	Poor	Record Mismatch or Not Found
79	HGC-236	Junagadh	Surendranagar	Dharangdhara	Bavali	CAMPA	15.00	2016-17					Failed		Poor			0	0	0	Poor	Plantation not done
80	HGC-237	Junagadh	Surendranagar	Muli	Sara	CAMPA	20.00	2016-17					Failed		Poor			0	0	0	Poor	Record Mismatch or Not Found
81	HGC-238	Junagadh	Surendranagar	Muli	Sara	CAMPA	20.00	2016-17					Failed		Poor			0	0	0	Poor	Record Mismatch or Not Found
82	HGC-239	Junagadh	Surendranagar	Chotila	Monpar	CAMPA	10.00	2016-17	11000	2640	91	24%	Poor	20	Poor	5	5	11	0	21	Poor	
83	HGC-240	Junagadh	Surendranagar	Chotila	Monpar	CAMPA	15.00	2016-17	16500	1797	143	11%	Poor	10	Poor	5	5	11	0	21	Poor	
84	HGC-241	Junagadh	Surendranagar	Lakhtar	Vitthalgadh	CAMPA	20.00	2016-17					Failed		Poor			0	0	0	Poor	Record Mismatch or Not Found
85	HGC-242	Junagadh	Surendranagar	Muli	Gadhda	CAMPA	24.00	2016-17					Failed		Poor			0	0	0	Poor	Record Mismatch or Not Found
86	HGC-243	Junagadh	Surendranagar	Sayla	Dhankaniya	CAMPA	5.00	2016-17					Failed		Poor			0	0	0	Poor	Plantation not done
87	HGC-244	Junagadh	Surendranagar	Sayla	Dhankaniya	CAMPA	20.00	2016-17					Failed		Poor			0	0	0	Poor	Plantation not done
88	HGC-245	Junagadh	Surendranagar	Dasada	Ervaada	CAMPA	20.00	2016-17					Failed		Poor			0	0	0	Poor	Record Mismatch or Not Found
89	HGC-246	Junagadh	Surendranagar	Sayla	Kasvadi	CAMPA	26.42	2016-17					Failed		Poor			0	0	0	Poor	Plantation not done
90	HGC-247	Junagadh	Surendranagar	Lakhtar	Vitthalgadh	CAMPA	2.91	2016-17					Failed		Poor			0	0	0	Poor	Record Mismatch or Not Found
91	HGC-218	Junagadh WL	Gir (East)	Dhari	Bharad	CAMPA	2.00	2017-18	3332	0	0	0%	Failed	0	Poor	0	0	0	0	0	Poor	Grazing
92	HGC-250	Junagadh WL	Gir (East)	Khambha	Dadhiali	CAMPA	1.00	2016-17					Failed		Poor			0	0	0	Poor	Plantation year changed 215-16
93	HGC-251	Junagadh WL	Gir (East)	Khambha	Dadhiali	CAMPA	1.00	2016-17					Failed		Poor			0	0	0	Poor	Plantation year changed 215-16
94	HGC-217	Junagadh WL	Porbandar	Ranavav	Ranavav (Bhorasar)	CAMPA	1.00	2016-17	1100	985	51	90%	Excellent	37	Poor	4	3	45	11	63	Very good	

Sr. No.	Reg.No.	Circle	Division	Range	Location	Model Group	Area (ha.)	Plantation Year	Number of Plants Planted	Number of Plants Survived	Average Field Height (cm)	Survival %	Survival Grade as per S.O.08	Zonal Height % as per S.O.08	Height Grade as per S.O.08.	Marks for Ptn. Register (5)	Marks for Ptn. map (5)	Survival % (45)	Height % (45)	Total Mark (100)	Plantation Grading (Final)	Remark
95	HGC-170	Kevadia WL	Kevadia	Shivrajpur	Bobadakuva	CAMPA	1.68	2018-19	1092	907	174	83%	Excellent	123	Very good	3	3	45	45	96	Excellent	
96	HGC-107	Kutch	Kutch East	Bhuj South	Nano dholo	CAMPA	171.00	2019-20	146985	86296	111	59%	Good	74	Good	3	3	23	34	63	Very good	
97	HGC-167	Kutch	Kutch East	Bhuj South	Saiyadpar	CAMPA	1.00	2018-19	858	372	113	43%	Good	57	Good	4	4	23	23	54	Good	
98	HGC-230	Kutch	Kutch East	Bhuj North	(1)Mauvana(100Ha) (2)Habay-1,2 (136.66 Ha)	CAMPA	236.66	2016-17	202488	79917	143	39%	Good	53	Good	4	4	23	23	54	Good	
99	HGC-231	Kutch	Kutch East	Rapar North	Jatavada	CAMPA	102.00	2016-17	87516	50824	118	58%	Excellent	66	Good	4	4	45	34	87	Very good	
100	HGC-38	Kutch	Kutch West	Abdasa	Dhruvi Nani	CAMPA	24.78	2020-21	5000	3142	40	63%	Good	50	Good	3	4	23	23	53	Good	
101	HGC-39	Kutch	Kutch West	Naikhatran (East)	Bibar	CAMPA	89.00	2020-21	76360	72511	63	95%	Excellent	104	Very good	4	4	45	45	98	Excellent	
102	HGC-40	Kutch	Kutch West	Mandvi	Vandh	CAMPA	11.73	2020-21	13032	7818	50	60%	Good	60	Good	3	3	23	23	52	Good	
103	HGC-168	Kutch	Kutch West	Naliya (N)	Dhruvi Nani	CAMPA	27.22	2018-19	5444	2976	120	55%	Good	60	Good	4	4	23	23	54	Good	
104	HGC-232	Kutch	Kutch West	Naliya (S)	Jakhau / Budiya	CAMPA	4.15	2016-17	832	201	139	24%	Poor	25	Poor	3	3	11	0	17	Poor	
105	HGC-222	Mehsana SF	Banaskantha	Danta East	Dalpura	CAMPA	3.40	2016-17	3777	1039	167	28%	Good	32	Poor	5	5	23	11	44	Good	
106	HGC-109	Surat	Bharuch - SD	Zaghadia	Ratanpur	CAMPA	2.00	2019-20	1716	1465	166	85%	Excellent	162	Excellent	5	5	45	45	100	Excellent	
107	HGC-110	Surat	Bharuch - SD	Zaghadia	Ratanpur	CAMPA	9.00	2019-20	7722	7070	145	92%	Excellent	135	Excellent	5	5	45	45	100	Excellent	
108	HGC-111	Surat	Bharuch - SD	Zaghadia	Umarkheda	CAMPA	15.00	2019-20	12870	11478	81	89%	Excellent	72	Good	5	5	45	34	89	Very good	
109	HGC-112	Surat	Bharuch - SD	Zaghadia	Sarasa (Madhavpura)	CAMPA	10.00	2019-20	8580	7673	90	89%	Excellent	82	Good	5	5	45	45	100	Excellent	
110	HGC-113	Surat	Bharuch - SD	Zaghadia	Anadhara	CAMPA	10.00	2019-20	8580	7915	94	92%	Excellent	85	Good	5	5	45	45	100	Excellent	
111	HGC-114	Surat	Bharuch - SD	Netrang	Shankoi	CAMPA	3.00	2019-20	2574	2078	163	81%	Excellent	135	Excellent	5	5	45	45	100	Excellent	
112	HGC-115	Surat	Bharuch - SD	Netrang	Shankoi	CAMPA	5.00	2019-20	4290	3505	149	82%	Excellent	126	Excellent	5	5	45	45	100	Excellent	
113	HGC-116	Surat	Bharuch - SD	Netrang	Shankoi	CAMPA	7.00	2019-20	6006	5038	146	84%	Excellent	126	Excellent	5	5	45	45	100	Excellent	
114	HGC-117	Surat	Bharuch - SD	Netrang	Kakrapada	CAMPA	7.10	2019-20	6092	4736	145	78%	Excellent	123	Very good	5	5	45	45	100	Excellent	
115	HGC-118	Surat	Bharuch - SD	Netrang	Sakva	CAMPA	15.00	2019-20	12870	11046	166	86%	Excellent	157	Excellent	5	5	45	45	100	Excellent	
116	HGC-119	Surat	Bharuch - SD	Netrang	Varkhadi	CAMPA	18.00	2019-20	15444	12180	142	79%	Excellent	116	Very good	5	5	45	45	100	Excellent	
117	HGC-120	Surat	Bharuch - SD	Netrang	Sakva	CAMPA	11.00	2019-20	9437	7665	140	81%	Excellent	132	Excellent	5	5	45	45	100	Excellent	
118	HGC-216	Surat	Bharuch - SD	Netrang	Vadpan / Bhotnagar	CAMPA	26.00	2017-18	22308	18293	255	82%	Excellent	141	Excellent	4	5	45	45	99	Excellent	
119	HGC-48	Surat	Surat	Vankal	Ratoti	CAMPA	2.00	2020-21	1716	1630	109	95%	Excellent	139	Excellent	4	4	45	45	98	Excellent	
120	HGC-49	Surat	Surat	Umarpada	Uchwan	CAMPA	16.00	2020-21	13728	13220	93	96%	Excellent	120	Very good	5	4	45	45	99	Excellent	

Sr. No.	Reg. No.	Circle	Division	Range	Location	Model Group	Area (ha.)	Plantation Year	Number of Plants Planted	Number of Plants Survived	Average Field Height (cm)	Survival %	Survival % Grade as per S.O.08	Zonal Height % as per S.O.08.	Height Grade as per S.O.08.	Marks for Ptn. Register (5)	Marks for Treat. map (5)	Survival % (45)	Height % (45)	Total Mark (100)	Plantation Grading (Final)	Remark
121	HGC-50	Surat	Surat	Mandvi -N	Luharvad	CAMPA	15.00	2020-21	12870	12554	88	98%	Excellent	115	Very good	4	4	45	45	98	Excellent	
122	HGC-51	Surat	Surat	Umarpada	Uchwan	CAMPA	6.00	2020-21	5148	4742	83	92%	Excellent	100	Very good	5	5	45	45	100	Excellent	
123	HGC-52	Surat	Surat	Umarpada	Uchwan	CAMPA	8.00	2020-21	6864	6474	83	94%	Excellent	102	Very good	5	5	45	45	100	Excellent	
124	HGC-53	Surat	Surat	Mandavi South	Tukhed	CAMPA	7.00	2020-21	858	697	54	81%	Excellent	50	Good	5	5	45	23	78	Very good	
125	HGC-54	Surat	Surat	Vankal	Ratoti	CAMPA	4.00	2020-21	3432	3226	107	94%	Excellent	134	Excellent	4	4	45	45	98	Excellent	
126	HGC-121	Surat	Surat	Mandavi South	Tadkeshwar	CAMPA	2.70	2019-20	2317	1833	100	79%	Excellent	72	Good	5	5	45	34	89	Very good	
127	HGC-122	Surat	Surat	Mandavi South	Patal	CAMPA	7.00	2020-21	6006	5677	67	95%	Excellent	81	Good	5	5	45	45	100	Excellent	
128	HGC-123	Surat	Surat	Mandavi South	Tuked	CAMPA	25.00	2019-20	50000	46442	99	93%	Excellent	97	Very good	5	5	45	45	100	Excellent	
129	HGC-124	Surat	Surat	Mandavi South	Makanzar	CAMPA	10.00	2019-20	20000	17971	100	90%	Excellent	94	Very good	5	5	45	45	100	Excellent	
130	HGC-125	Surat	Surat	Mandavi South	Jhari Dadhavad	CAMPA	10.00	2019-20	20000	18619	90	93%	Excellent	92	Very good	5	5	45	45	100	Excellent	
131	HGC-126	Surat	Surat	Mandavi South	Jetpur	CAMPA	16.50	2019-20	33000	27724	104	84%	Excellent	72	Good	5	5	45	34	89	Very good	
132	HGC-127	Surat	Surat	Mandavi South	Parvat	CAMPA	20.00	2019-20	40000	36896	89	92%	Excellent	88	Very good	5	5	45	45	100	Excellent	
133	HGC-128	Surat	Surat	Mandavi South	Khodaamba	CAMPA	20.00	2019-20	40000	38795	126	97%	Excellent	130	Excellent	5	5	45	45	100	Excellent	
134	HGC-129	Surat	Surat	Mandavi South	Regama	CAMPA	10.00	2019-20	20000	19302	121	97%	Excellent	117	Very good	5	5	45	45	100	Excellent	
135	HGC-130	Surat	Surat	Vankal	Mandan	CAMPA	10.00	2019-20	8580	7043	168	82%	Excellent	147	Excellent	4	4	45	45	98	Excellent	
136	HGC-131	Surat	Surat	Vankal	Ratoti	CAMPA	5.00	2019-20	4290	3672	152	86%	Excellent	138	Excellent	5	5	45	45	100	Excellent	
137	HGC-132	Surat	Surat	Vankal	Ratoti	CAMPA	4.00	2019-20	3432	2888	160	84%	Excellent	138	Excellent	5	5	45	45	100	Excellent	
138	HGC-133	Surat	Surat	Mandavi	Khodaamba	CAMPA	25.00	2019-20					Failed		Poor			0	0	0	Poor	
139	HGC-134	Surat	Surat	Mandavi	Khodaamba	CAMPA	15.00	2019-20					Failed		Poor			0	0	0	Poor	
140	HGC-135	Surat	Surat	Mandavi	Khodaamba	CAMPA	25.00	2019-20					Failed		Poor			0	0	0	Poor	
141	HGC-136	Surat	Surat	Mandavi South	Lakhgam	CAMPA	15.00	2019-20					Failed		Poor			0	0	0	Poor	Plantation not done
142	HGC-137	Surat	Surat	Mandavi North	Visdaliya	CAMPA	20.00	2019-20	17160	15540	109	91%	Excellent	99	Very good	4	4	45	45	98	Excellent	
143	HGC-138	Surat	Surat	Mandavi North	Bunadha	CAMPA	20.00	2019-20	17160	16119	89	94%	Excellent	88	Very good	4	4	45	45	98	Excellent	
144	HGC-139	Surat	Surat	Mandavi North	PetarKui	CAMPA	60.00	2019-20	51480	50697	82	98%	Excellent	90	Very good	4	3	45	45	97	Excellent	
145	HGC-140	Surat	Surat	Umarpada	Uchwan	CAMPA	70.00	2019-20	60060	56484	170	94%	Excellent	174	Excellent	5	5	45	45	100	Excellent	

Sr. No.	Reg.No.	Circle	Division	Range	Location	Model Group	Area (ha.)	Plantation Year	Number of Plants Planted	Number of Plants Survived	Average Field Height (cm)	Survival %	Survival % Grade as per S.O.08	Zonal Height % as per S.O.08.	Height Grade as per S.O.08.	Marks for Ptn. Register (5)	Marks for Treat. map (5)	Survival % (45)	Height % (45)	Total Mark (100)	Plantation Grading (Final)	Remark
146	HGC-141	Surat	Surat	Umarpada	Umarpada	CAMPA	30.00	2019-20	25740	24675	168	96%	Excellent	155	Excellent	5	5	45	45	100	Excellent	
147	HGC-142	Surat	Surat	Mahuva	Umr	CAMPA	15.00	2019-20	12870	9248	170	72%	Very good	122	Very good	4	4	34	45	87	Very good	
148	HGC-143	Surat	Surat	Mahuva	Velanpur	CAMPA	20.00	2019-20	17160	11325	219	66%	Good	146	Excellent	4	4	23	45	76	Very good	
149	HGC-144	Surat	Surat	Mahuva	Samba	CAMPA	15.00	2019-20	12870	9547	157	74%	Very good	116	Very good	3	3	34	45	85	Very good	
150	HGC-145	Surat	Surat	Vadpada	Vadpada	CAMPA	50.00	2019-20	42900	40307	93	94%	Excellent	106	Very good	5	5	45	45	100	Excellent	
151	HGC-146	Surat	Surat	Vadpada	Divtan	CAMPA	25.00	2019-20	21450	20163	168	94%	Excellent	153	Excellent	5	5	45	45	100	Excellent	
152	HGC-147	Surat	Surat	Vankal	Ubhariya	CAMPA	20.00	2019-20	17160	14322	138	83%	Excellent	117	Very good	5	5	45	45	100	Excellent	
153	HGC-171	Surat	Surat	Vankal	Mandan	CAMPA	4.00	2018-19					Failed		Poor			0	0	0	Poor	Plantation not done
154	HGC-172	Surat	Surat	Vankal	Mandan	CAMPA	10.00	2018-19					Failed		Poor			0	0	0	Poor	Plantation not done
155	HGC-173	Surat	Surat	Vankal	Ratoti	CAMPA	2.00	2018-19	1716	1407	174	82%	Excellent	120	Very good	5	4	45	45	99	Excellent	
156	HGC-174	Surat	Surat	Umarpada	Pinpur (Ghanavad)	CAMPA	60.00	2018-19	49980	45773	209	92%	Excellent	151	Excellent	5	5	45	45	100	Excellent	
157	HGC-175	Surat	Surat	Umarpada	Darda-Ghanavad	CAMPA	60.00	2018-19	49980	46010	175	92%	Excellent	138	Excellent	5	5	45	45	100	Excellent	
158	HGC-176	Surat	Surat	Umarpada	Pinpur	CAMPA	66.00	2018-19	54978	50472	184	92%	Excellent	148	Excellent	5	5	45	45	100	Excellent	
159	HGC-177	Surat	Surat	Mandavi North	Petarkui	CAMPA	60.00	2018-19	51480	47186	81	92%	Excellent	71	Good	4	4	45	34	87	Very good	
160	HGC-178	Surat	Surat	Mandavi North	Balethi	CAMPA	20.00	2018-19	17160	15198	89	89%	Excellent	73	Good	4	4	45	34	87	Very good	
161	HGC-212	Surat	Surat	Vankal	Ghodbar	CAMPA	10.00	2017-18	20000	15019	198	75%	Excellent	102	Very good	5	5	45	45	100	Excellent	
162	HGC-213	Surat	Surat	Mandavi North	Limdha / Soli	CAMPA	19.00	2017-18	38000	27426	103	72%	Excellent	54	Good	4	4	45	23	76	Very good	
163	HGC-214	Surat	Surat	Mandavi North	Peterkui	CAMPA	8.00	2017-18	16000	11562	98	72%	Excellent	45	Poor	4	4	45	11	64	Very good	
164	HGC-215	Surat	Surat	Mandavi North	Jankui	CAMPA	6.00	2017-18	12000	9033	89	75%	Excellent	51	Good	4	4	45	23	76	Very good	
165	HGC-260	Surat	Surat	Mandavi South	Kolmoi (Patal)	CAMPA	19.00	2016-17	38000	25241	89	66%	Excellent	39	Poor	5	4	45	11	65	Very good	
166	HGC-261	Surat	Surat	Mandavi South	Patal	CAMPA	16.00	2016-17	32000	21049	107	66%	Excellent	43	Poor	5	5	45	11	66	Very good	
167	HGC-262	Surat	Surat	Mandavi South	Patal	CAMPA	2.00	2016-17	4000	2735	103	68%	Excellent	40	Poor	5	5	45	11	66	Very good	
168	HGC-263	Surat	Surat	Umarpada	Kevadi	CAMPA	10.61	2016-17	21220	18608	168	88%	Excellent	85	Good	5	5	45	45	100	Excellent	
169	HGC-46	Surat	Vyara	Dolvan	Pithadara	CAMPA	8.00	2020-21	6864	6594	87	96%	Excellent	92	Very good	4	4	45	45	98	Excellent	
170	HGC-47	Surat	Vyara	Unai	Kanadha	CAMPA	1.00	2020-21	858	811	89	95%	Excellent	93	Very good	4	4	45	45	98	Excellent	

Sr. No.	Reg.No.	Circle	Division	Range	Location	Model Group	Area (ha.)	Plantation Year	Number of Plants Planted	Number of Plants Survived	Average Field Height (cm)	Survival %	Survival Grade as per S.O.08	Zonal Height % as per S.O.08.	Height Grade as per S.O.08.	Marks for Ptn. Register (5)	Marks for Treat. map (5)	Survival % (45)	Height % (45)	Total Mark (100)	Plantation Grading (Final)	Remark
171	HGC-108	Surat	Vyara	Nessu West-Uchhal	Vanzari (Thuti)	CAMPA	1.00	2019-20	2000	1699	111	85%	Excellent	87	Very good	4	4	45	45	98	Excellent	
172	HGC-264	Surat	Vyara	Uchhal	Bhitkhurd	CAMPA	9.92	2016-17					Failed		Poor			0	0	0	Poor	Plot is overlapped
173	HGC-265	Surat	Vyara	Nessu West-Uchhal	Ravjibunda (Bhitkhurd/Haripur)	CAMPA	30.00	2016-17	25740	20333	222	79%	Excellent	110	Very good	5	4	45	45	99	Excellent	
174	HGC-266	Surat	Vyara	Nessu West-Uchhal	Vadpatal (Bhitkhurd)	CAMPA	25.00	2016-17	21450	15443	237	72%	Excellent	133	Excellent	4	4	45	45	98	Excellent	
175	HGC-267	Surat	Vyara	Nessu West-Uchhal	Sevti	CAMPA	28.00	2016-17	23994	16250	200	68%	Excellent	89	Very good	5	4	45	45	99	Excellent	
176	HGC-268	Surat	Vyara	Nessu West-Uchhal	Vadpatal (Bhitkhurd)	CAMPA	25.00	2016-17	21450	16086	197	75%	Excellent	84	Good	4	4	45	45	98	Excellent	
177	HGC-22	Vadodara	Baria	Bariya	Udhavalal	CAMPA	33.00	2020-21	28314	23555	103	83%	Excellent	95	Very good	4	4	45	45	98	Excellent	
178	HGC-23	Vadodara	Baria	Bariya	Udhavalal	CAMPA	2.00	2020-21	1716	1385	106	81%	Excellent	96	Very good	4	4	45	45	98	Excellent	
179	HGC-24	Vadodara	Baria	Zalod (Sanjeli)	Garaud	CAMPA	1.00	2020-21					Failed		Poor			0	0	0	Poor	
180	HGC-25	Vadodara	Baria	Zalod (Sanjeli)	Garaud	CAMPA	2.00	2020-21					Failed		Poor			0	0	0	Poor	
181	HGC-26	Vadodara	Baria	Zalod (Sanjeli)	Garaud	CAMPA	1.00	2020-21					Failed		Poor			0	0	0	Poor	
182	HGC-27	Vadodara	Baria	Dahod	Kharoda	CAMPA	1.00	2020-21	858	685	77	80%	Excellent	75	Good	5	5	45	34	89	Very good	
183	HGC-28	Vadodara	Baria	Dahod	Limdabara	CAMPA	49.00	2020-21	42042	34305	70	82%	Excellent	71	Good	4	4	45	34	87	Very good	
184	HGC-86	Vadodara	Baria	Dahod	Salapada	CAMPA	1.00	2019-20	858	411	91	48%	Good	41	Poor	4	4	23	11	42	Good	
185	HGC-87	Vadodara	Baria	Sanjeli	Garaud	CAMPA	9.00	2019-20	7722	5287	341	68%	Very good	230	Excellent	5	5	34	45	89	Very good	
186	HGC-88	Vadodara	Baria	Sanjeli	Garaud	CAMPA	111.00	2019-20	95238	68925	186	72%	Excellent	140	Excellent	5	5	45	45	100	Excellent	
187	HGC-154	Vadodara	Baria	Dahod	Kharoda	CAMPA	45.00	2018-19	38610	20825	206	54%	Good	81	Good	5	5	23	45	78	Very good	
188	HGC-155	Vadodara	Baria	Dahod	Navigam	CAMPA	6.66	2018-19	13320	5594	224	42%	Good	75	Good	4	4	23	34	65	Very good	
189	HGC-156	Vadodara	Baria	Dahod	Salapada	CAMPA	1.00	2018-19	858	386	233	45%	Good	66	Good	4	4	23	34	65	Very good	
190	HGC-157	Vadodara	Baria	Sanjeli	Boda Dungar	CAMPA	1.00	2018-19	858	536	294	62%	Very good	139	Excellent	4	4	34	45	87	Very good	
191	HGC-158	Vadodara	Baria	Sanjeli	Boda Dungar	CAMPA	1.00	2018-19	858	517	269	60%	Very good	123	Very good	4	5	34	45	88	Very good	
192	HGC-186	Vadodara	Baria	Dahod	Ravalkheda	CAMPA	1.00	2017-18	2000	621	86	31%	Good	19	Poor	4	4	23	0	31	Good	
193	HGC-31	Vadodara	Chhotaudepur	Vadodara	Natvarnagar (Bahidhara)	CAMPA	2.70	2020-21	1755	34	83	2%	Poor	2	Poor	2.5	4	11	0	18	Poor	
194	HGC-32	Vadodara	Chhotaudepur	Chhotaudepur	Badvav	CAMPA	24.00	2020-21	15000	12680	93	85%	Excellent	107	Very good	3	3	45	45	96	Excellent	
195	HGC-33	Vadodara	Chhotaudepur	Dolariya	Jamli	CAMPA	11.70	2020-21	23400	21058	120	90%	Excellent	121	Very good	4.5	5	45	45	100	Excellent	

Sr. No.	Reg.No.	Circle	Division	Range	Location	Model Group	Area (ha.)	Plantation Year	Number of Plants Planted	Number of Plants Survived	Average Field Height (cm)	Survival %	Survival Grade as per S.O.08	Zonal Height % as per S.O.08	Height Grade as per S.O.08.	Marks for ptn. Register (5)	Marks for Treat. map (5)	Survival % (45)	Height % (45)	Total Mark (100)	Plantation Grading (Final)	Remark
196	HGC-34	Vadodara	Chhotaudepur	Pavi Jetpur	Raipur	CAMPA	20.00	2020-21	40000	35805	300	90%	Excellent	342	Excellent	3.5	5	45	45	99	Excellent	
197	HGC-35	Vadodara	Chhotaudepur	Naswadi	Bhagvampura	CAMPA	20.00	2020-21	40000	38841	288	97%	Excellent	332	Excellent	3.5	4	45	45	98	Excellent	
198	HGC-36	Vadodara	Chhotaudepur	Chhotaudepur	Malu	CAMPA	18.62	2020-21	11638	10068	102	87%	Excellent	120	Very good	5	4	45	45	99	Excellent	
199	HGC-37	Vadodara	Chhotaudepur	Panvad	Vajepur	CAMPA	7.00	2020-21	6006	5690	98	95%	Excellent	117	Very good	3.5	5	45	45	99	Excellent	
200	HGC-89	Vadodara	Chhotaudepur	Kawant	Kotbi	CAMPA	56.00	2019-20	36400	22814	90	63%	Very good	59	Good	2.5	4	34	23	64	Very good	
201	HGC-90	Vadodara	Chhotaudepur	Panvad	Vajepur	CAMPA	44.00	2019-20	28600	18246	128	64%	Very good	87	Very good	5	5	34	45	89	Very good	
202	HGC-159	Vadodara	Chhotaudepur	Chhotaudepur	Navagam	CAMPA	50.00	2018-19	32500	21267	194	65%	Excellent	110	Very good	3.5	5	45	45	99	Excellent	
203	HGC-160	Vadodara	Chhotaudepur	Rangpur	Ambala	CAMPA	50.00	2018-19	32500	26460	149	81%	Excellent	107	Very good	3.5	5	45	45	99	Excellent	
204	HGC-161	Vadodara	Chhotaudepur	Chhotaudepur	Malu	CAMPA	20.00	2018-19	13000	8174	170	63%	Very good	88	Very good	4	5	34	45	88	Very good	
205	HGC-162	Vadodara	Chhotaudepur	Chhotaudepur	Guda	CAMPA	20.00	2018-19	13000	8214	70	63%	Very good	36	Poor	4	3	34	11	52	Good	
206	HGC-163	Vadodara	Chhotaudepur	Chhotaudepur	Achhala	CAMPA	10.00	2018-19	6500	6273	187	97%	Excellent	146	Excellent	4	3	45	45	97	Excellent	
207	HGC-187	Vadodara	Chhotaudepur	Bodeli	Vagetha	CAMPA	17.10	2017-18	11115	5784	70	52%	Very good	25	Poor	2.5	3	34	0	40	Good	
208	HGC-188	Vadodara	Chhotaudepur	Naswadi	Tadkachhala	CAMPA	20.06	2017-18	13039	7489	300	57%	Very good	116	Very good	3.5	5	34	45	88	Very good	
209	HGC-189	Vadodara	Chhotaudepur	Naswadi	Akona	CAMPA	20.00	2017-18	13393	9032	336	67%	Excellent	133	Excellent	5	3	45	45	98	Excellent	
210	HGC-190	Vadodara	Chhotaudepur	Dolariya	Osad	CAMPA	10.24	2017-18	6656	4591	133	69%	Excellent	63	Good	4.5	3	45	23	76	Very good	
211	HGC-225	Vadodara	Chhotaudepur	Pavi Jetpur	Sangpur	CAMPA	1.00	2016-17					Failed		Poor			0	0	0	Poor	Plantation year changed 215-16
212	HGC-29	Vadodara	Godhra	Vejalpur	Nadarkha	CAMPA	20.00	2020-21	17160	15231	105	89%	Excellent	112	Very good	3	3	45	45	96	Excellent	
213	HGC-30	Vadodara	Godhra	Halol	Zankhariya	CAMPA	5.37	2020-21	4290	2964	84	69%	Very good	74	Good	3	4	34	34	75	Very good	
214	HGC-91	Vadodara	Godhra	Vejalpur	Chalali	CAMPA	2.00	2019-20	1716	1304	75	76%	Excellent	56	Good	2.5	3	45	23	74	Very good	
215	HGC-92	Vadodara	Godhra	Vejalpur	Chalali	CAMPA	1.00	2019-20	858	498	83	58%	Good	45	Poor	2.5	4	23	11	41	Good	
216	HGC-93	Vadodara	Godhra	Halol	Palanpur	CAMPA	9.00	2019-20	7722	3933	90	51%	Good	48	Poor	3	4	23	11	41	Good	
217	HGC-94	Vadodara	Godhra	Halol	Palanpur	CAMPA	2.00	2019-20	1716	795	83	46%	Good	41	Poor	3	3	23	11	40	Good	
218	HGC-95	Vadodara	Godhra	Shahera	Bodidara Khurd	CAMPA	1.00	2019-20	858	834	75	97%	Excellent	73	Good	2	3	45	34	84	Very good	
219	HGC-96	Vadodara	Godhra	Shahera	Shahera	CAMPA	2.00	2019-20	1716	832	77	48%	Good	38	Poor	3	4	23	11	41	Good	
220	HGC-97	Vadodara	Godhra	Shahera	Shahera	CAMPA	14.00	2019-20	12012	5045	80	42%	Good	34	Poor	3	3	23	11	40	Good	

Sr. No.	Reg.No.	Circle	Division	Range	Location	Model Group	Area (ha.)	Plantation Year	Number of Plants Planted	Number of Plants Survived	Average Field Height (cm)	Survival %	Survival Grade as per S.O.08	Zonal Height % as per S.O.08	Height Grade as per S.O.08	Marks for Ptn. Register (5)	Marks for Treat. map (5)	Survival % (45)	Height % (45)	Total Mark (100)	Plantation Grading (Final)	Remark
221	HGC-98	Vadodara	Godhra	Halol	Palanpur	CAMPA	10.00	2019-20	8580	4477	85	52%	Good	47	Poor	4	4	23	11	42	Good	
222	HGC-99	Vadodara	Godhra	Shahera	Bodidara Khurd	CAMPA	16.00	2019-20	13728	12500	80	91%	Excellent	72	Good	2	4	45	34	85	Very good	
223	HGC-100	Vadodara	Godhra	Godhra West	Beta	CAMPA	27.00	2019-20	23166	15574	107	67%	Very good	67	Good	4	4	34	34	76	Very good	
224	HGC-101	Vadodara	Godhra	Vejalpur	Nadarkha	CAMPA	23.00	2019-20	19734	13814	89	70%	Excellent	65	Good	3	3	45	34	85	Very good	
225	HGC-102	Vadodara	Godhra	Godhra West	Sarangpur	CAMPA	17.00	2019-20	14586	12166	139	83%	Excellent	111	Very good	4	4	45	45	98	Excellent	
226	HGC-103	Vadodara	Godhra	Godhra West	Sarangpur	CAMPA	19.00	2019-20	16302	13693	139	84%	Excellent	112	Very good	3	4	45	45	97	Excellent	
227	HGC-104	Vadodara	Godhra	Godhra East	Orvada & Kevadia	CAMPA	226.00	2019-20	229908	168042	147	73%	Excellent	108	Very good	5	5	45	45	100	Excellent	
228	HGC-105	Vadodara	Godhra	Vejalpur	Chalali	CAMPA	1.00	2019-20	858	592	87	69%	Very good	60	Good	4	3	34	23	64	Very good	
229	HGC-106	Vadodara	Godhra	Shahera	Shekhpur	CAMPA	1.00	2019-20	858	394	81	46%	Good	38	Poor	3	3	23	11	40	Good	
230	HGC-164	Vadodara	Godhra	Godhra East	Dhanol	CAMPA	1.05	2018-19	901	362	154	40%	Good	53	Good	3	4	23	23	53	Good	
231	HGC-165	Vadodara	Godhra	Halol	Palanpur	CAMPA	7.00	2017-18	2100	777	103	37%	Good	26	Poor	4	3	23	0	30	Poor	
232	HGC-17	Vadodara	Mahisagar	Santrampur	Bhandara	CAMPA	1.00	2020-21	858	821	98	96%	Excellent	123	Very good	2	5	45	45	97	Excellent	
233	HGC-18	Vadodara	Mahisagar	Virpur	Chikli-Zoza	CAMPA	39.00	2020-21	33462	32396	76	97%	Excellent	106	Very good	3	3	45	45	96	Excellent	
234	HGC-19	Vadodara	Mahisagar	Santrampur	Ukhreli	CAMPA	1.00	2020-21	858	816	83	95%	Excellent	101	Very good	2	5	45	45	97	Excellent	
235	HGC-20	Vadodara	Mahisagar	Virpur	Chikli-Zoza	CAMPA	22.00	2020-21	18876	18120	70	96%	Excellent	99	Very good	2	3	45	45	95	Excellent	
236	HGC-21	Vadodara	Mahisagar	Virpur	Chikli-Zoza	CAMPA	5.00	2020-21	4290	4076	84	95%	Excellent	118	Very good	3	4	45	45	97	Excellent	
237	HGC-73	Vadodara	Mahisagar	Khanpur	Naroda	CAMPA	3.00	2019-20	2575	2210	120	86%	Excellent	109	Very good	1.5	4	45	45	96	Excellent	
238	HGC-74	Vadodara	Mahisagar	Santrampur	Motikharoli	CAMPA	49.00	2019-20	42042	34407	100	82%	Excellent	82	Good	3	5	45	45	98	Excellent	
239	HGC-75	Vadodara	Mahisagar	Santrampur	Ukhreli	CAMPA	5.00	2019-20	4290	3874	90	90%	Excellent	81	Good	3	5	45	45	98	Excellent	
240	HGC-76	Vadodara	Mahisagar	Santrampur	Bhandara	CAMPA	2.00	2019-20	1716	1511	100	88%	Excellent	90	Very good	3	5	45	45	98	Excellent	
241	HGC-77	Vadodara	Mahisagar	Santrampur	Ukhreli	CAMPA	20.00	2019-20	17200	15787	110	92%	Excellent	99	Very good	3	5	45	45	98	Excellent	
242	HGC-78	Vadodara	Mahisagar	Kadana	Rakakot	CAMPA	10.00	2019-20	8580	7749	113	90%	Excellent	110	Very good	3	3	45	45	96	Excellent	
243	HGC-79	Vadodara	Mahisagar	Kadana	Shiyal	CAMPA	20.00	2019-20	17160	14315	70	83%	Excellent	65	Good	3	5	45	34	87	Very good	
244	HGC-80	Vadodara	Mahisagar	Kadana	Nana Mirapur	CAMPA	20.00	2019-20	17160	14222	84	83%	Excellent	72	Good	3	5	45	34	87	Very good	
245	HGC-81	Vadodara	Mahisagar	Balasinor	Vasadara	CAMPA	18.00	2019-20	15444	12216	138	79%	Excellent	115	Very good	3	5	45	45	98	Excellent	

Sr. No.	Reg.No.	Circle	Division	Range	Location	Model Group	Area (ha.)	Plantation Year	Number of Plants Planted	Number of Plants Survived	Average Field Height (cm)	Survival %	Survival Grade as per S.O.08	Zonal Height % as per S.O.08	Height Grade as per S.O.08	Marks for Ptn. Register (5)	Marks for Treat. map (5)	Survival % (45)	Height % (45)	Total Mark (100)	Plantation Grading (Final)	Remark
246	HGC-82	Vadodara	Mahisagar	Balasinor	Gajapagina Muvada	CAMPA	19.00	2019-20	16302	11002	102	67%	Very good	69	Good	4	3	34	34	75	Very good	
247	HGC-83	Vadodara	Mahisagar	Virpur	Khata	CAMPA	64.00	2019-20	54912	52717	109	96%	Excellent	104	Very good	3	5	45	45	98	Excellent	
248	HGC-84	Vadodara	Mahisagar	Virpur	Chikli-Zoza	CAMPA	24.00	2019-20	20592	19974	98	97%	Excellent	96	Very good	2.5	5	45	45	98	Excellent	
249	HGC-85	Vadodara	Mahisagar	Munpur	Ghatavadiya	CAMPA	10.00	2019-20	8580	7270	102	85%	Excellent	91	Very good	3	5	45	45	98	Excellent	
250	HGC-149	Vadodara	Mahisagar	Santrampur	Santrampur	CAMPA	22.08	2018-19	20376	17803	112	87%	Excellent	102	Very good	3	4	45	45	97	Excellent	
251	HGC-150	Vadodara	Mahisagar	Balasinor	Dolatporda	CAMPA	26.82	2018-19	17433	8314	225	48%	Good	96	Very good	4	4	23	45	76	Very good	
252	HGC-151	Vadodara	Mahisagar	Balasinor	Dolatporda	CAMPA	17.00	2018-19					Failed		Poor			0	0	0	Poor	Plantation not done
253	HGC-152	Vadodara	Mahisagar	Khanpur	Naroda	CAMPA	16.00	2018-19	13728	9011	141	66%	Excellent	82	Good	2.5	3	45	45	96	Excellent	
254	HGC-153	Vadodara	Mahisagar	Lunawada	Simalet	CAMPA	3.06	2018-19					Failed		Poor			0	0	0	Poor	Record Mismatch or Not Found
255	HGC-179	Vadodara	Mahisagar	Khanpur	Vavkuva	CAMPA	31.10	2017-18	26691	12812	192	48%	Good	67	Good	1.5	4	23	34	63	Very good	
256	HGC-180	Vadodara	Mahisagar	Munpur	Ghatavadiya	CAMPA	3.96	2017-18	3398	1467	109	43%	Good	39	Poor	4	5	23	11	43	Good	
257	HGC-181	Vadodara	Mahisagar	Kadana	Siyal	CAMPA	4.00	2017-18	3432	1181	108	34%	Good	25	Poor	3	4	23	0	30	Poor	
258	HGC-182	Vadodara	Mahisagar	Kadana	Siyal	CAMPA	2.52	2017-18	2162	730	106	34%	Good	24	Poor	3	4	23	0	30	Poor	
259	HGC-183	Vadodara	Mahisagar	Kadana	Siyal	CAMPA	6.09	2017-18	5225	1728	114	33%	Good	26	Poor	3	4	23	0	30	Poor	
260	HGC-184	Vadodara	Mahisagar	Kadana	Siyal	CAMPA	7.00	2017-18	6006	2615	106	44%	Good	31	Poor	3	5	23	11	42	Good	
261	HGC-185	Vadodara	Mahisagar	Santrampur (East)	Santrampur	CAMPA	36.66	2017-18	31454	25797	117	82%	Excellent	82	Good	3	3	45	45	96	Excellent	
262	HGC-226	Vadodara	Mahisagar	Virpur	Chikhli Zoz	CAMPA	10.32	2016-17	8855	3641	153	41%	Good	45	Poor	4	5	23	11	43	Good	
263	HGC-227	Vadodara	Mahisagar	Virpur	Chikhli Zoz	CAMPA	1.00	2016-17					Failed		Poor			0	0	0	Poor	
264	HGC-228	Vadodara	Mahisagar	Virpur	Chikhli Zoz	CAMPA	1.00	2016-17					Failed		Poor			0	0	0	Poor	
265	HGC-229	Vadodara	Mahisagar	Virpur	Chikhli Zoz	CAMPA	1.00	2016-17					Failed		Poor			0	0	0	Poor	
266	HGC-208	Valsad	Valsad North	Dharampur	Makadbandh	CAMPA	20.00	2017-18	17160	14999	178	87%	Excellent	101	Very good	4	5	45	45	99	Excellent	
267	HGC-209	Valsad	Valsad North	Dharampur	Makadbandh	CAMPA	7.60	2017-18	6521	5601	172	86%	Excellent	95	Very good	4	5	45	45	99	Excellent	
268	HGC-259	Valsad	Valsad North	Valsad	Panchlai	CAMPA	1.00	2016-17					Failed		Poor			0	0	0	Poor	Plantation not done
269	HGC-64	Valsad	Valsad South	Kaprada	Kaprada	CAMPA	10.00	2020-21	8640	8246	118	95%	Excellent	122	Very good	3	3	45	45	96	Excellent	
270	HGC-65	Valsad	Valsad South	Kaprada	Dabkhal	CAMPA	12.00	2020-21	10296	9934	111	96%	Excellent	118	Very good	0	4	45	45	94	Excellent	
271	HGC-66	Valsad	Valsad South	Nanapondha	Kunda	CAMPA	35.01	2020-21	30042	27561	106	92%	Excellent	123	Very good	4	4	45	45	98	Excellent	
272	HGC-210	Valsad	Valsad South	Nanapondha	Kunda	CAMPA	1.00	2017-18	1663	1164	172	70%	Excellent	91	Very good	4	4	45	45	98	Excellent	
273	HGC-211	Valsad	Valsad South	Sanjan	Dehli	CAMPA	14.04	2017-18	23390	16285	255	70%	Excellent	125	Very good	4	3	45	45	97	Excellent	
274	HGC-248	Valsad	Valsad South	Fatepur	Burvad	CAMPA	1.89	2016-17	3149	1483	149	47%	Good	43	Poor	3	3	23	11	40	Good	



GUJARAT FOREST DEPARTMENT

Tender Notice No. GeM/2021/B/1607378

Monitoring & Evaluation of plantation works carried out by Gujarat Forest Department in various districts of Gujarat State for the Year 2017-18 to the Year 2021-22, Grass and Cultural Operations Monitoring of the Year 2022-23 & Nurseries of the Year 2022

FINAL REPORT
PLANTATION MONITORING 2017-18 to 2021-2022
Phase V

Submitted
by



MULTI MANTECH INTERNATIONAL PVT.LTD

M-Square, Millennium Plaza, Judges Bungalows Road,
Vastrapur, Ahmedabad -380 015. Phone: (091) - 79 - 26750515 / 16 / 17

OCTOBER 2023



Table: 5.27.

CAMPA sample sites of current year 2021-22

Sr. No.	Wing	P-Code	Circle	Division	Range	Location	Area ha	Plantation model	Plantation model (grouped)
1	D & M	P-67	Valsad	Valsad North	Vansad West	Kandolpada	24	M-3	CAMPA
2	D & M	P-87	Valsad	Valsad South	Nanapondha	Nalimadhni	119	M-III	CAMPA
3	D & M	P-122	Surat	Surat	Mandavi South	Parnat	15	Greening of Barren Hill	CAMPA
4	D & M	P-187	Vadodara	Baria	Dahod	Navagam	1	MFP-1	CAMPA
5	D & M	P-211	Vadodara	Chhotaudepur	Rangpur	Harpalpura	20	Model-3	CAMPA
6	D & M	P-219	Vadodara	Godhra	Godhra West	Samli	40	Model-3	CAMPA
7	D & M	P-244	Vadodara	Mahisagar	Santrampur (West)	Sant Maatero	25	Model-3	CAMPA
8	D & M	P-259	Gandhinagar	Aravalli	Modasa	Sakariya	20	Plantation Work	CAMPA
9	D & M	P-279	Gandhinagar	Gandhinagar	Dharoi	Talegadh-23/9	11.7	C-1	CAMPA
10	D & M	P-340	Junagadh	Bhavnagar	Mahuva	Khandhera	100	Mangrove Plantation (DF 8)	CAMPA
11	D & M	P-353	Junagadh	Jamnagar	R.F.W. Kalyanpur	Keshavpur (Gojinesh)	9.46	Additional Condition Guggle Plantation - CAMPA	CAMPA
12	D & M	P-370	Junagadh	Morbi	Wankaner	Jivapar1	67	Model-3	CAMPA
13	D & M	P-379	Junagadh	Surendranagar	Muli	Gadhada	15	Model-3	CAMPA
14	D & M	P-387	Kutch	Kutch East	Adesar	Sanva	12.72	CAMPA	CAMPA
15	D & M	P-493	Kutch	Kutch West	Naliya (S)	Dhufi Nani	7.22	G.I.B.	CAMPA
16	D & M	P-551	Kutch	Patan	Radhanpur	Arajansar	20	Gramvatika (irrigated) Model G-1	CAMPA
17	WL	P-581	Vadodara WL	Narmada	Dediapada	Besna	25	CAMPA	CAMPA
18	WL	P-609	Gandhinagar WL	Banaskantha	Danta East	Model-2	17	Mankadchampa	CAMPA
19	WL	P-618	Junagadh WL	Gir East	Sarasiya	Bharad R.F. S.R.No.43	0.98	R-2	CAMPA
20	WL	P-621	Junagadh WL	Porbandar	Ranavav	Ranavav Survey No.564	22	Model-3	CAMPA
21	SF	P-1457	Ahmedabad	Ahmedabad	Dholera	Navagamkarne	14	R-2	CAMPA

Table 5.28. Current year CAMPA model performance grading of division

Wing	Zone	Circle	Division	Plantation Model	Number of Plants Planted	Number of Plants Survived	Average Field Height (cm)	Survival %	Zonal Survival % Grade	Zonal Height % as Norms-Wtd	Zonal height grade	Ptn Register (5)	Tr eatment (5)	Survival % (45)	Height % (45)	Total Mark (100)	Plantation Grading (Final)
D & M	South	Valsad	Valsad South	M-III	132209	117666	120.29	89.00%	Excellent	142.85	Excellent	3	3	45	45	96	Excellent
			Valsad North	M-3	26664	22912	107.42	85.93%	Excellent	126.29	Excellent	3	3	45	45	96	Excellent
			Valsad Total		158873	140578	113.86	88.48%	Excellent	134.57	Excellent	3	3	45	45	96	Excellent
D & M	South	Surat	Surat	Greening of Berah Hill	24000	20726	112.06	86.36%	Excellent	143.31	Excellent	4	3	45	45	97	Excellent
			Surat Total		24000	20726	112.06	86.36%	Excellent	143.31	Excellent	4	3	45	45	97	Excellent
D & M	Central	Vadodara	Chhotaudepur	Model-3	22220	19956	135.76	89.81%	Excellent	165.58	Excellent	4	4	45	45	98	Excellent
			Godhra	Model-3								0	0	0	0	0	Poor
			Baria	MFP-1	2000	1289	91.45	64.45%	Good	108.31	Very good	4	3	23	45	75	Very good
			Mahisagar	Model-3	27775	19165	105.18	69.00%	Very good	124.08	Very good	3	3	34	45	85	Very good
			Vadodara Total		51995	40410	110.80	77.72%	Very good	132.65	Excellent	3	3	26	34	65	Very good
D & M	Central	Gandhinagar	Gandhinagar	C-1	24900	14518	108.62	58.31%	Good	138.81	Excellent	3	3	23	45	74	Very good
			Gandhinagar Total		24900	14518	108.62	58.31%	Good	138.81	Excellent	3	3	23	45	74	Very good
D & M	North	Gandhinagar	Aravalli	Plantation Work	8880	5328	93.75	60.00%	Good	144.73	Excellent	3	3	23	45	74	Very good
			Gandhinagar Total		8880	5328	93.75	60.00%	Good	144.73	Excellent	3	3	23	45	74	Very good
D & M.	Saurashtra	Junagadh	Bhavnagar	Mangrove Plantation (DF 8)	200000	101840	65.00	50.92%	Good	130.00	Excellent	3	4	23	45	75	Very good
			Jamnagar	Additional Condition Guggle Plantation - CAMPA	10507	6343	88.40	60.37%	Good	155.10	Excellent	3	3	23	45	74	Very good
			Morbi	Model-3	79458	51853	98.92	65.26%	Good	154.83	Excellent	3	3	23	45	74	Very good
			Surendranagar	Model-3	16665	11822	123.40	70.94%	Very good	186.21	Excellent	3	3	34	45	85	Very good

Wing	Zone	Circle	Division	Plantation Model	Number of Plants Planted	Number of Plants Survived	Average Field Height (cm)	Survival %	Zonal Survival % Grade	Zonal Height % as Norms-Wtd	Zonal height grade	Pltn Register (5)	Tr eatment (5)	Survival % (45)	Height % (45)	Total Mark (100)	Plantation Grading (Final)
			Junagadh Total		306630	171858	93.93	56.05%	Good	156.54	Excellent	3	3	26	45	77	Very good
D & M	Saurashtra	Kutch	Patan	Gramvatika (Irr) Model G-1								0	0	0	0	0	Poor
		Kutch Total										0	0	0	0	0	Poor
D & M	Kutch	Kutch	Kutch East	CAMPA	14852	9155	81.25	61.64%	Good	162.50	Excellent	3	3	23	45	74	Very good
			Kutch West	G.I.B.	1447	1123	69.00	77.61%	Excellent	106.15	Very good	3	0	45	45	93	Excellent
		Kutch Total			16299	10278	75.13	63.06%	Very good	134.33	Excellent	3	2	34	45	84	Very good
			D & M Total		591577	403696	100.04	68.24%	Very good	142.05	Excellent	3	3	28	39	73	Very good
WL	South	Vadodara WL	Narmada	CAMPA	39971	35709	124.62	89.34%	Excellent	147.98	Excellent	3	2	45	45	95	Excellent
			Vadodara WL Total		39971	35709	124.62	89.34%	Excellent	147.98	Excellent	3	2	45	45	95	Excellent
WL	North	Gandhinagar WL	Banaskantha	Mankadchampa	14586	11893	123.86	81.54%	Excellent	182.30	Excellent	3	2	45	45	95	Excellent
			Gandhinagar WL Total		14586	11893	123.86	81.54%	Excellent	182.30	Excellent	3	2	45	45	95	Excellent
WL	Saurashtra	Junagadh WL	Porbandar	Model-3	24442	20697	125.00	84.68%	Excellent	134.63	Excellent	3	3	45	45	96	Excellent
			Gir East	R-2	1940	800	69.29	41.24%	Poor	105.71	Very good	3	2	11	45	61	Very good
WL	Saurashtra	Junagadh WL Total			26382	21497	97.14	81.48%	Good	150.17	Excellent	3	3	28	45	79	Very good
			WL Total		80939	69099	110.69	85.37%	Very good	157.65	Excellent	3	2	37	45	87	Very good
SF	Central	Ahmedabad	Ahmedabad	R-2	23324	16218	102.83	69.53%	Very good	177.71	Excellent	3	3	34	45	85	Very good
			Ahmedabad Total		23324	16218	102.83	69.53%	Very good	177.71	Excellent	3	3	34	45	85	Very good
			SF Total		23324	16218	102.83	69.53%	Very good	177.71	Excellent	3	3	34	45	85	Very good
			Grand Total		695840	489013	102.43	70.28%	Very good	147.21	Excellent	3	3	30	41	76	Very good



MMIPL

CERTIFICATE

1. I confirm that that the budgetary figures in this agenda are as per APO of the Gujarat State. It is further submitted that all budgetary demands of the State under various heads are in compliance with the CAMPA Act, 2016 and the extant policies of the Government of India and CAMPA.
2. Certified that Compensatory Afforestation and its maintenance proposed in APO are to be carried out on the same Non-Forest land/Degraded Forest land and within the estimated cost as per the approval of the corresponding project under Forest (Conservation) Act, 1980.

Jonw

(Jaipal Singh)

Additional PCCF, Land and
CEO, Gujarat State CAMPA



ANNUAL PLAN OF OPERATIONS

GUJARAT CAMPA

Year - 2024-25



FOREST DEPARTMENT
GOVERNMENT OF GUJARAT

CONTENTS

S. No.	Particulars	Page
1	Part-I	1 to 10
2	Part-II	11 to 12
3	Abstract of APO 2023-24	13 to 17
4	Table 1: Mandatory Activities – Compensatory Afforestation (CA) / Penal Compensatory Afforestation (PCA)	18 to 104
5	Table 2: Mandatory Activities – Catchment Area Treatment Plan	105 to 107
6	Table 4: Mandatory Activities – Other Component	108 to 112
7	Table 5 & 6: 2(b) Net Present Value (Not Less than 80 %)	113 to 170
8	Table 11: 3(e) Net Present Value and Interest: Frontline Staff Quarters	171 to 172
9	Table 14: 3(a) Net Present Value and Interest: Other Activity	173 to 174
10	Third Party Monitoring and Photographs	175 to 216

PART-I

a. Brief description of the forests and forestry sector in the State

Gujarat State is a forest deficit State. According to State of Forest Report (2009), Gujarat has only 11.04 % of its geographical area declared as forest, which is much below the national average. Forest and tree cover is in the extent of 11.74 % (7.48 % Forest cover and 4.26% tree cover outside forest-TOF) of its geographical area. The unique features of the state are the climatic and geomorphologic conditions viz. the largest coastline in the country, the saline deserts of Rann, grasslands and wetlands. These factors have bestowed the state with the diversity of flora and fauna. The majestic Asiatic lion and wild ass have their last resorts of the world in Gujarat. The faunal biodiversity consists of 14 % fishes, 18% reptiles, 37 % avifauna and 25 % of the mammal species diversity of the country. Gujarat has total geographical area of 196024 Sq. Km. Out of which, 18961.69 Sq. Km. (9.67 %) is declared forest area. State has wide variations in Geophysical and Eco-climatic conditions ranging from hot saline deserts to humid hilly tracts and from coast to high hills, which has resulted in to formation of various types of forest.

Brief Overview of Forestry Scenario

The unique features of the State of Gujarat are the climatic and geomorphologic conditions such as the largest coastline in the country, the saline deserts of Rann, grasslands, wetlands etc. These factors have bestowed the State with rich floral and faunal diversity. The Asiatic lion and Wild Ass have their last reserve in the forests of Gir and the Little Rann of Kachchh respectively in Gujarat. As per Champion & Seth Classification of Forest Types (1968), the forests in Gujarat belongs to four Type Groups which are further divided into 25 Forest Types. Recorded Forest Area (RFA) in the state is 21,647 sq. km of which 14,373 sq. km is Reserved Forest, 2,886 sq. km of Protected Forest and 4,388 sq. km of Unclassed Forests. Four National Parks, 23 Wildlife Sanctuaries and one Conservation Reserve constitute the Protected Area network of the State covering 8.83% of its geographical area. The State has extent of recorded forest area (RFA) 21,647 sq. km which is 11.03% of its geographical area. The reserved, protected and unclassified forests are 66.39%, 13.33% and 20.28% of the recorded forest area in the State respectively. Forest Cover Based on the interpretation of IRS Resourcesat-2 LISS III satellite data by forest Survey of India for the period Oct 2017 to 2019, the Forest Cover in the State is 14925.87 sq. km which is 7.61% of the State's geographical area. In terms of forest canopy density classes, the State has 377.66 sq. km under Very Dense Forest (VDF), 5032.19 sq. km under Moderately Dense Forest (MDF) and 9516.00 sq. km under Open Forest (OF). Forest Cover in the State has increased by 69.00 sq. km as compared to the previous assessment reported in ISFR 2019.

Forest Cover of Gujarat

Class	Area	% of GA
VDF	377.90	0.19
MDF	5,092.00	2.60
OF	9,387.43	4.78
Total	14,857.33	7.57
Scrub	2,994.11	1.53

Salient features of India State of Forest Report, 2021 w.r.t. Gujarat State

- There is a net increase of 69sq. km of forest cover in 2021 as compared to 2017. This has been attributed to the plantations and conservation activities. [Total forest cover is 14925.87 sq. km (2021report) as compared to 14857.33 sq. km in 2019 report].
- Bamboo bearing area has increase from 3393 Sq. Km. to 3547 Sq Km.
- Total growing stock in the State is estimated at 129.96 million cubic meter, as against 130.91 million cubic meter in 2019.
- The total carbon stock is estimated at about 107.76 million tonnes, as against 107.72 million tonnes in 2019.
- Mangrove area in Gujarat is 1175.00 Sq. Km.

Forest Types

The occurrence of eight Agro-Climatic zones in the State reflect the diversity of Ecosystems in the state. The State has vast grasslands and scrub forests in Kachchh, Central Gujarat and Saurashtra regions while coastal ecosystems such as mangroves, coral reefs and sea grasses are located in western parts of the state. Further, saline deserts are located in the north while moist deciduous tropical forests are found in southern areas. The hilly forests are found in eastern parts and Saurashtra regions.

As per the **Champion and Seth Classification system**, out of 16 major forest types found in the country, following four main types of forest ecosystems are found in Gujarat:

Forest Composition – Ecosystems

- Type 3B Tropical Moist Deciduous Forests
- Type 4B Littoral and Swamp Forests
- Type 5A Tropical Dry Deciduous Forests
- Type 6B Northern Tropical Thorn Forests

Broad characteristics of above Ecosystems are as follows.

TYPE 3B TROPICAL MOIST DECIDUOUS FORESTS

As the name suggests, these forests occur in the regions having an annual rainfall of over 1200 mm and are found in the southernmost part of the State in the districts of Surat, Valsad and Dangs. These forests form the main source of commercial timber in the state. Teak, Haldu, Sisam, Khair, Katas, Manvel etc. are the main species of these forests.

TYPE 4B LITTORAL AND SWAMP FORESTS

Mangrove forests are found in the Intertidal areas of the State. These mangrove forests are distributed over 15 districts of the State. These forests are represented by 15 mangrove species and more than 100 mangrove associates. However, more than 85% of the mangrove forests are represented by a single species i.e. *Avicenna marina*.

TYPE 5A TROPICAL DRY DECIDUOUS FORESTS

These forests thrive in the regions having the rainfall between 600 mm to 1200 mm. These forests are found in the central part of the state in the districts of Bharuch, Vadodara, Panchmahals, Sabarkantha and parts of Saurashtra in the districts of Amreli, Junagadh and Jamnagar.

TYPE 6B NORTHERN TROPICAL THORN FORESTS

These types of forests occur in the region with less than 600 mm rainfall. These forests are found in districts of Banaskantha, Rajkot and parts of Bhavnagar, Junagadh and Kachchh. These forests contain sparse and stunted growth of species like *Acacia* and thorn bushes etc.

Forest Types & Biodiversity Forest Type Maps

Forest Types & Biodiversity Forest Type Maps of 2011 have been refined in the recently completed exercise by FSI. Percentage area under different forest types of Gujarat as per the Champion & Seth classification (1968), according to the latest exercise are presented in the following table.

Percentage area under different forest types of Gujarat

Sr. No.	Forest Type	% of Forest cover
1.	3B/C1b Moist Teak Forest	4.50
2.	3B/C1c Slightly Moist Teak 75	3.83
3.	3B/C2 Southern Moist Mixed Deciduous Forest	6.79
4.	4B/TS1 Mangrove Scrub	3.86
5.	4B/TS2 Mangrove Forest	3.37
6.	5A/C1a Very Dry Teak Forest	4.60
7.	5A/C1b Dry Teak Forest	11.77
8.	5A/C3 Southern Dry Mixed Deciduous Forest	12.75
9.	5B/DS1 Dry Deciduous Scrub Forest	5.00
10.	5B/DS4 (Dry Grassland)	1.93
11.	5/E1 <i>Anogeissus Pendula</i> Forest	0.35
12.	5/E2 <i>Boswellia</i> Forest	0.01
13.	5/E3 <i>Babul</i> Forest	0.81

Sr. No.	Forest Type	% of Forest cover
14.	5/E5 Butea Forest	0.52
15.	5/E8c Salvadora - Tamarix Scrub	0.99
16.	5/E9 Dry Bamboo Brake	0.66
17.	5/1S1 Dry Tropical Riverain Forest	0.01
18.	5/2S1 Secondary Dry Deciduous Forest	0.28
19.	5B/C2 Northern Dry Mixed Deciduous Forest	5.28
20.	6A/C1 Southern Thorn Forest	0.38
21.	6B/C1 Desert Thorn Forest.	9.22
22.	6/DS2 Tropical Euphorbia Scrub	4.82
23.	6/E2 Acacia Senegal Forest	5.20
24.	6/E3 Rann Saline Thorn Forest	4.76
25.	6/E4 Salvadora Scrub	0.10
26.	Plantation/TOF	8.21
	Total	100.00

Biodiversity

Assessment of Biodiversity Findings of the rapid assessment of Biodiversity carried out at the national level for natural forests during September 2018 to May 2019 as part of the forest type mapping exercise is summarized below in table 11.8.10 and table 11.8.11 in respect of Gujarat.

No. of species observed during the rapid assessment

Plant Type	Number of Species
Tree	102
Shrub	37
Herb	73

Forest Management

Management of forests is carried out through working plan of the forests. Working plans are prepared uniformly all over India as per Working plan code prescribed by Government of India. The state has a separate wing for preparation of working plans for different zones of the state. In Gujarat, four senior IFS officers (two Chief Conservator of Forests and two Conservator of Forests) are designated for the preparation of working plans. The area of preparation of working plan is divided between three field units. The work of these three field units is guided & coordinated by Addl. Principal Chief Conservator of Forests, Development and Management, Gujarat, Gandhinagar with the help of Chief Conservator of Forests, Working Plan, Gandhinagar.

Joint Forest management

Introduction and History

The decade of 1980s is considered to have brought about a paradigm shift in India's forest policy and legislations. The passing of the Forest Conservation Act in 1980 was followed by a host of measures to unleash a forest conservation movement in India based on local community support. The National Forest Policy of 1988 marked the first effort to set the pace for community participation in forest management. The revised National Forest Policy of 1988 took into consideration the symbiotic relationship between forests and the local indigenous people and their role in protection, regeneration and development of forests. This was the first step in the transition of forestry from being government-managed to now being community-managed. In June 1990, the Government of India issued a circular to give effect to the provisions of the National Forest Policy 1988 in this regard. Thus, Joint Forest Management was born. Henceforth 'Participatory Forestry Management' was institutionalized as an integral part of forest governance and management. Under Joint Forest Management (JFM) programme, the forest areas are jointly managed by the local communities along with government (Forest Department) on a care and share basis. The local people help in the development and protection of forests and, in return, they get bamboos, small timbers, and a share in the final harvest of timber in addition to the Non-Timber Forest Products (NTFPs).

Gujarat has had a long tradition of involvement of people in the protection of forests. Joint Forest Management is being implemented in the Gujarat State vide Resolution of Forest & Environment Department, Govt. of Gujarat No FCA-1090-125-V (3) dated 13/3/1991 and Resolution of Forest & Environment Department, Govt. of Gujarat No. FCA-1090-125-K (Part-3) dated 27/6/1994. The first Resolution highlighted the responsibility of the village organization in the protection of forest land from unauthorized encroachment, illicit cutting and grazing. This has had very good results in raising forests and conservation and has been accepted very well by the people. For further extension and consolidation, it was decided vide Resolution of Forest & Environment Department, Govt. of Gujarat No. JFM-1005-191-G dated 17/12/2005 that Joint Forest Management (JFM) would be extended to good forest areas having tree densities above 0.40 in addition to degraded forest areas. Continuous efforts are made to involve more and more people in JFM. As a result of these efforts, as many as 3414 Joint Forest Management Committees (JFMCs) are registered in the State covering an area of 458303.20 ha. The Division wise details about JFMCs are at Table-20.

Dependence of Locals on Forest Areas

The forests and trees outside forests in India support rich bio-diversity, provide a wide array of goods and ecosystem services, and support millions of forest-dependent people. Forest products contribute 20-40% of total household income in forested areas, with poorer households being more dependent on forest resources such as fuel wood, fodder and other non-timber forest products (NTFPs). Although the overall forest cover in India has remained stable over the past twenty years, approximately 40% of the forests have been and continue to be degraded by unsustainable extraction and population pressures.

Legal Framework: FDA and JFMC

National Afforestation Programme (NAP) is a major forestry scheme of the Government of India in which afforestation and related activities are intended to be implemented through public participation having joint forest management and eco-development committees. This scheme is being implemented by the National Afforestation and Eco Development Board (NAEB), Ministry of Environment and Forests, Government of India. This is a 100% centrally sponsored scheme (CSS) and started in the 10th Five Year Plan with a two-tier institutional

structure i.e. Forest Development Agency (FDA) and Joint Forest Management Committee (JFMC) or Eco- Development Committee (EDC). The village is reckoned as a unit of planning and implementation

and all activities under the programme are conceptualized at the village level. The procedural details about functioning of JFMCs is as below:

- The registration of Joint Forest Committees is carried out under Society Registration Act 1860 and/ Mumbai Sarvjanic Trust Adhinium 1950.
- These JFMCs prepare the micro plan of the area which is certified by the Working Plan.

Fire Prone Forest Areas

Geographical area under different classes of forest fire proneness are given in the following table.

Forest Fire Prone Classes (in sq km)

S. No.	Forest Fire Prone Classes	Geographical Area	% of Total forest cover
1.	Extremely fire prone	68.41	0.25
2.	Very highly fire prone	390.01	2.69
3.	Highly fire prone	521.59	3.45
4.	Moderately fire prone	1,443.32	8.43
5.	Less fire prone	68,028.78	85.18
	Total	70,452.11	100.00

(b & c) Compensatory afforestation, other forestry related schemes (physical and financial) including catchment area treatment, wildlife management and community development works and activities carried out therein in the State in the last five years from the State fund in tabular form

The Financial outlay in the Annual Development Plan of Gujarat State, following is the status of allocation and expenditure:

(Rs in crore)

S. No.	Year	Grant release	Expenditure
1	2023-24	1885.73	1884.10
2	2022-23	1658.30	1624.15
3	2021-22	1557.37	1532.51
4	2020-21	1316.47	1312.85
5	2019-20	1374.60	1293.74

Following are the major schemes in operation for the development of forests and wild life:

Wildlife Management:

- Development of Wild Life Sanctuaries and National Parks
- Conservation of Asiatic Lion
- Integrated development of wild life habitat
- Biodiversity conservation and Rural Livelihood Improvement
- Gujarat State Biotechnology and DNA Banking
- Asiatic Lion Landscape management
- Conservation of Great Indian Bustard
- Land Scape management for Sloth Bear

- Translocation of animals
- Development of Kutch Biosphere Reserve
- Wetland development

Forest Development and Management :

- Protection of Forests
- Grass Development
- Special area development
- Building maintenance
- Integrated Forestry Development Programme
- JBIC Assisted Integrated Forestry Development Programme
- Joint Forest management
- Mangrove plantation
- Management of Timber Depots
- Forest fire mitigation

Social Forestry

- Agro Forestry
- National Bamboo Mission
- Farm Forestry
- Research and Development

An abstract of physical targets and achievements for the last five years is as given below:

Year	Target (Ha)	Achievement (Ha)
2023-24	177971.00	177971.00
2022-23	75836.70	75836.70
2021-22	74606.49	73625.49
2020-21	54958.00	55474.00
2019-20	71125.73	78302.05

(d and e). Year-wise total compensatory Afforestation carried out in the State since 1980

Year	Compensatory Afforestation required as per site specific Scheme submitted along with approved proposal for diversion of forest land under FC Act, 1980 (in Ha.)	Compensatory Afforestation carried out in the State as per site specific scheme (in Ha)	Balance Compensatory Afforestation to be carried as per site specific scheme (in Ha)
1980-81	0	0	0
1981-82	979	1	978
1982-83	83	57	1004
1983-84	161	88	1077
1984-85	3	1	1079
1985-86	51	46	1084
1986-87	3584	2497	2171
1987-88	62	50	2183
1988-89	187	177	2193
1989-90	75	72	2196
1990-91	291	260	2227
1991-92	205	124	2308
1992-93	2469	2198	2579
1993-94	10956.47	10972.47	2563
1994-95	2843	2814	2592
1995-96	14137	13212	3517
1996-97	1610	1339	3788
1997-98	2146	1978	3956
1998-99	1443	1377	4022
1999-20	1538	1171	4389
2000-01	2038	1491	4936
2001-02	4349	4152	5133
2002-03	4893	4116	5910
2003-04	2844	2702	6052
2004-05	3121	1748	7425
2005-06	2351	2268	7508
2006-07	2506	2506	7508
2007-08	2829	2829	7508
2008-09	2691	2077	8122
2009-10	4299	1542	10879
2010-11	1859.92	4523	8215.92
2011-12	1126.62	2079	7263.54
2012-13	1729.26	3627	5365.8
2013-14	1007.57	2631	3742.37
2014-15	1355.72	1777	3321.09
2015-16	801.3	2048	2074.39
2016-17	671.09	1183	1562.48
2017-18	449.34	847	1164.82

Year	Compensatory Afforestation required as per site specific Scheme submitted along with approved proposal for diversion of forest land under FC Act, 1980 (in Ha.)	Compensatory Afforestation carried out in the State as per site specific scheme (in Ha)	Balance Compensatory Afforestation to be carried as per site specific scheme (in Ha)
2018-19	1262.79	746	1681.61
2019-20	2345.6	1922.42	2104.79
2020-21	4862.43	1019.84	5947.38
2021-22	4478.62	3733.35	6692.65
2022-23	0	4629.97	2604.68
2023-24	1104.01	2174.25	1703.75
2024-25	1703.75	1605.26	
Total	98339.26	96734.00	

(f). Brief description and abstract of the monitoring work done by the Monitoring and Evaluation wing of the State Forest Department

Following practice are being followed pursuant to Standing Order no. 8 dated 02/02/2019, issued by the Principal Chief Conservator of Forests, Gujarat in respect of monitoring and evaluation different activities by monitoring and evaluation wing of Gujarat Forest Department.

S. No	Activity	Cadre wise monitoring percentage of activities				
		Range Forest Officer	Assistant Conservator of Forests	Deputy Conservator of Forests	Chief Conservator of Forests/ Conservator of Forests	Head Office
1	Advance work	100%	-	-	5%	5%
2	Nursery	100%	20%	3%	At least one nursery of a Division	5%
3	Current Year Plantation	100%	10%	3%	At least one plantation of a Division	5%
4	One year old plantation	100%	5%	3%	At least one plantation of a Division	5%
5	Two year old plantation	100%	3%	1%	At least one plantation of a Division	2%
6	Three year old plantation	100%	3%	1%	At least one plantation of a Division	2%
7	4 year old plantation	20%	3%	3%	At least one plantation of a Division	2%
8	4 year old plantation	20%	3%	3%	At least one plantation of a Division	2%
9	Construction works, Check dam, buildings etc.	100%	20%	5%	At least one plantation of a Division	5%

The monitoring wing takes up the monitoring works by random selection of works. Timelines have also been decided for taking up the monitoring of different activities. Plantation registers

are also maintained for each plantation, wherein survival parameters are also maintained and updated.

(g). Brief description and abstract of the monitoring work done by the independent monitor (Third Party Monitoring) in the State

As per the guidelines of CAMPA issued by Ministry of Environment and Forests , Government of India, dated 2/7/2009 “ Third Party Monitoring of CAMPA works is conducted by independent monitoring agency, decided based on e-tendering. The monitoring agency is taking up monitoring of 5% of plantations, based on the random sample selection.

Part-II:

Activities to be undertaken for compensatory afforestation, additional compensatory afforestation, penal compensatory afforestation, catchment area treatment plan and for any other site specific scheme may be used as per site-specific schemes submitted by the State along with the approved proposals for diversion of forest land under the Forest (Conservation) Act, 1980 (69 of 1980) referred to in clause (a) of section 6 of the Act:

- (a) District/ forest division wise details of new compensatory afforestation, catchment area treatment plan works, wildlife management activities to be done as per the conditions imposed under forest clearance granted by the Central Government under the Forest (Conservation) Act, 1980.

The mandatory Compensatory Afforestation activities to be taken up as per the conditions imposed under forest clearances granted by the Government of India under the Forest (Conservation) Act, 1980 to be taken up during 2024-25 is attached at page no.: 18 to 104

- (b) Details of maintenance works in physical and financial terms proposed to be undertaken in the current financial year in the case of compensatory afforestation work, catchment area treatment plan works, wildlife management activities and other such activities undertaken in previous years which need maintenance for its survival and sustainability.

The details of maintenance work in physical and financial terms proposed to be undertaken during 2024-25 in the case of compensatory afforestation work, catchment area treatment plan works, wildlife management activities and other such activities undertaken in previous years which need maintenance for its survival and sustainability are attached at page no.: 18 to 112

Part-III:

Activities to be undertaken from net present value and interest component referred in rule 5 and rule 6:

Details of the activities to be taken up including the maintenance of works undertaken in previous years from the funds available under Net Present Value (NPV) and interest component are submitted at **page no.: 113 to 174**

Part-IV:

Measurable output of all physical activities and targets of each permissible activity along with the period required for achieving the measurable output:(a)

Physical and financial targets of each activity to be undertaken in measurable quantity along with the estimated cost of such activities in tabular form including details provided in part II and part III.

The measurable outputs like area to be covered under plantation, soil and conservation works, protection infrastructure, equipment, habitat management, infrastructure for the frontline staff etc. are detailed in the tables. The measurable output would be as per the guidelines and standing orders of the Department.

(c) Details of the concurrent monitoring and evaluation report including third party monitoring undertaken in past with photographs.


Details of monitoring and evaluation undertaken are attached at **Page No.175 to 203**

Representative photographs of the activities taken up under CAMPA are annexed at page No.: 204 to 216

Declaration

The above annual plan of operation has been adopted by the State Authority.

Date: 08/05/2024



Signature
Member - Secretary State
Authority

**Abstract to Annual Plan of Operation (APO) of 2024-25 for
Compensatory Afforestation Fund Management and Planning
Authority (CAMPA) of Gujarat State**

S. No.	Category	Activity	Unit	Qty.	Amt. (Rs in Lakhs)	CAF Rules 2018
1	(a) Mandatory Compensatory Afforestation	Plantation to be taken up during 2024-25	Ha	1604.29	1891.46	Mandatory Part
		Preparatory advance works for plantation in 2025-26	Ha	2559.23	5448.55	
		Maintenance of earlier plantations	Ha	16248.87	4130.95	
		Total	Ha	20412.39	11470.96	
	(b)Mandatory Additional Conditions	Plantation to be taken up during 2024-25	Ha	0.9684	1.14	Mandatory Part
		ONGC	Ha		50.00	
		Maintenance of earlier plantations	Ha	119.72	31.60	
		Total	Ha	120.69	82.74	
	(c)Catchment Area treatment	Catchment Area treatment as per approved conditions	Ha.	150.00	117.10	Mandatory Part
	Total (1)			20683.08	11670.80	
Net Present Value (NPV)						
2	Not less than 80% core activities	Plantation to be taken up during 2024-25	Ha.	3552.00	4565.47	5(2)(b)
		Preparatory advance works and plantation in mangrove areas	Ha.	12500.00	8868.62	
		Maintenance of earlier plantations	Ha.	9810.06	3970.42	
		Protection of Plantations and forests Multiple Purpose Pick up vehicles for patrolling and rescue.	No.	20	200	5(2) (d)
		Total	Ha.	25862.06	17604.51	
	Total (2)				17604.51	
3	Not more than 20%	(a) Nurseries and other planting stock production		15.00 Lakh	1100.00	5(3)(a)
		(e) Construction of residential buildings for front line staff				5(3)(e)
		RFO Quarter / Range Office	No.	5	200.00	
		Forester Quarter	No.	10	200.00	
		Beat Guard Quarter	No.	10	150.00	
		Total		25.00	550.00	
(h) Independent concurrent monitoring and evaluation and third-party monitoring			100.00	5(3)(h)		
	Total (3)			45.00	1730.00	
4	Interest Components	Management of Office establishment			25.00	6(b)(i)
	Total (4)				25.00	
	Grand Total (1)+(2)+(3)+(4)				31050.31	

Minutes of the 17th Meeting of State Level Steering Committee of Gujarat State CAMPA

The 17th Meeting of the State Level Steering Committee of Gujarat State CAMPA was held on 08.05.2023 under the Chairmanship of Shri Raj Kumar, Chief Secretary, Government of Gujarat and Chairman, Steering Committee of Gujarat State CAMPA. The following members participated in the meeting:

1. Shri U.D. Singh, PCCF and HoFF,
2. Shri J.P. Gupta, Additional Chief Secretary, Finance Department
3. Shri Sanjeev Kumar, Principal Secretary, Forest and Environment Department,
4. Shri N. Srivastava, PCCF, Wild Life, Gandhinagar
5. Shri R.K. Sugoora, Director, GEER Foundation, Gandhinagar
6. Shri Shrawan Kumar Verma, IGF, Integrated Regional Office, Gandhinagar, MoEF&CC.
7. Dr. Suchindra, CCF, Working Plan
8. Dr. Jaipal Singh, Additional PCCF, Land and Nodal Officer, CAMPA

The meeting was started with the permission of the Chair. Principal Secretary, Forest and Environment Department welcomed the members and initiated the presentation on the agenda of the meeting:

Agenda : 1 : Confirmation of Minutes of the 16th State Level Steering Committee meeting held on 02.05.2023.

It was submitted that the minutes of 16th meeting of State Level Steering Committee was circulated to the members of the State Level Steering committee. No further comments were received and the same was confirmed.

Agenda : 2 : Action taken report on the minutes of 16th meeting of State Level Steering Committee.

1. The action taken report on different items of the 15th meeting of State Level Steering Committee of Gujarat State CAMPA held on 22.03.2022 was presented and the same was noted. It was informed that as per discussion in the 16th State Level Steering Committee, efforts have been made for a holistic planning for qualitative and outcome-based plantation aimed at increasing the forest cover. In this regard, area saturation-based planning has been done for Mangrove Plantations and MISTI programme. Potential mud flat areas have been mapped with the help of BISAG-N and approximately 33,000 ha of potential areas have been identified in the State, except the areas adjoining Kori Creek and other Creeks of the border area. 6930 ha plantation was taken up during 2023-24 from different schemes (3400 ha from CAMPA funds). In all about 12290 ha

is planned for 2024-25 under mangrove plantations (9000 ha from CAMPA funds).

Greening of Aravalis is another focus area and an Action Plan for covering about 43,000 ha has been prepared and plantations under Compensatory Afforestation and NPV components are planned from CAMPA funds for eco-restoration of Aravali ranges in Gujarat State.

2. As per the discussion in the State level Steering Committee, the APO was revised and during 2024-25 a final allocation of Rs. 226.76 crore was made against which 100% utilization has been done.
3. The KML polygons of all the CAMPA plantations carried out during 2024-25 were uploaded on PM Gati Shakti Portal.

Agenda : 3 : Review of Progress of fund release and works till date and as approved under the APO 2023-24.

The following achievements of last four years under physical and financial progress of and availability of funds with State CAMPA were submitted to the State Level Steering Committee for information:

3.1. Fund released from National CAMPA since 2009-10 and expenditure

Sr. No.	Year	Fund Released by National CAMPA	Funds released in State Plan (Rs.in Crore)	Expenditure (Rs.in Crore)
1	2020-21	1484.60	169.85	169.85
2	2021-22		169.00	168.79
3	2022-23		170.00	169.96
4	2023-24	387.04	226.76	226.76
Total		1871.64	735.61	735.36
Balance available with SCAF on 01.04.2024-			Rs. 1136.28 crore	
Additional deposits with National CAMPA-			Rs. 304.53 crore	

1.1. Year wise Afforestation works carried out from CAMPA Funds

Sr. No.	Year	Plantation carried out against FCA proposal (ha.)	Plantation carried out under NPV (ha.)	Total
1	2020-21	1019.85	527.56	1547.41
2	2021-22	3733.55	2725.00	6458.55
3	2022-23	4629.97	4279.91	8908.88
4	2023-24	2174.25	5748.50	7922.75
Total :-		11557.62	13280.97	24837.59

Agenda : 4 : Annual plan of Operations (APO) for 2023-24

The item-wise activities, as per provisions of Compensatory Afforestation fund Rules, 2018 was submitted for discussion and approval of the State Level Steering Committee:

S. No.	Category	Activity	Unit	Qty.	Amt. (Rs in Lakhs)	CAF Rules 2018
1	(a) Mandatory Compensatory Afforestation	Plantation to be taken up during 2024-25	Ha	1604.29	1891.46	Mandatory Part
		Preparatory advance works for plantation in 2025-26	Ha	2559.23	5448.55	
		Maintenance of earlier plantations	Ha	16248.87	4130.95	
		Total	Ha	20412.39	11470.96	
	(b)Mandatory Additional Conditions	Plantation to be taken up during 2024-25	Ha	0.9684	1.14	Mandatory Part
		ONGC	Ha		50.00	
		Maintenance of earlier plantations	Ha	119.72	31.60	
		Total	Ha	120.69	82.74	
	(c)Catchment Area treatment	Catchment Area treatment as per approved conditions	Ha.	150.00	117.10	Mandatory Part
	Total (1)			20683.08	11670.80	
Net Present Value (NPV)						
2	Not less than 80% core activities	Plantation to be taken up during 2024-25	Ha.	3552.00	4565.47	5(2)(b)
		Preparatory advance works and plantation in mangrove areas	Ha.	12500.00	8868.62	
		Maintenance of earlier plantations	Ha.	9810.06	3970.42	
		Protection of Plantations and forests Multiple Purpose Pick up vehicles for patrolling and rescue.	No.	20	200	5(2) (d)
		Total	Ha.	25862.06	17604.51	

S. No.	Category	Activity	Unit	Qty.	Amt. (Rs in Lakhs)	CAF Rules 2018
	Total (2)				17604.51	
3	Not more than 20%	(a) Nurseries and other planting production	stock	15.00 Lakh	1100.00	5(3)(a)
		(e) Construction of residential buildings for front line staff				5(3)(e)
		RFO Quarter / Range Office	No.	5	200.00	
		Forester Quarter	No.	10	200.00	
		Beat Guard Quarter	No.	10	150.00	
		Total		25.00	550.00	
		(h) Independent concurrent monitoring and evaluation and third-party monitoring			100.00	5(3)(h)
	Total (3)			45.00	1730.00	
4	Interest Components	Management of Office establishment			25.00	6(b)(i)
	Total (4)				25.00	
	Grand Total (1)+(2)+(3)+(4)				31050.31	

During the discussion Chairman, State Level Steering Committee emphasized

At the end of the discussion, the above Annual Plan of Operations (APO) was approved for 2024-25:

The meeting ended with thanks to the Chair and Members.

The minutes of the meeting are issued with the kind approval of Chairman, State Level Steering Committee and Chief Secretary, Gujarat State.

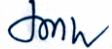

 (Jaipal Singh)
 Additional PCCF, Land and
 CEO, Gujarat State CAMPA

TABLE 1: Mandatory Activities-Compensatory Afforestation (CA)/ Penal Compensatory Afforestation (PCA)

Activity	Physical	Financial
01. 70% Advance Work 2025-26	2559.23	3454.96
01. 70% Stone Wall CA Area	0.00	1993.59
02. 30% + Current Year Plantation Year 2024-25	1604.29	1891.46
03. One Year Old Maintanance - 2023-24	1952.19	1190.84
04. Two Year Old Maintanance - 2022-23	4474.11	1968.61
05. Three Year Old Maintanance - 2021-22	3670.54	528.56
06. Four Year Old Maintanance - 2020-21	1219.84	87.83
07. Five Year Old Maintanance - 2019-20	1773.42	127.69
08. Six Year Old Maintanance - 2018-19	755.31	54.38
09. Seven Year Old Maintanance - 2017-18	384.29	27.67
10. Eight Year Old Maintanance - 2016-17	530.26	38.18
11. Nine Year Old Maintanance - 2015-16	1218.81	87.75
12. Ten Year Old Maintanance - 2014-15	270.09	19.45
Grand Total	20412.38	11470.95

1. TABLE 1: Mandatory Activities-Compensatory Afforestation (CA)/ Penal Compensatory Afforestation (PCA)

S. No	Circle	Division	FC Proposal Details	CA Area as per FC proposal			CA Executed		CA Proposed for current		Remaining CA		Interest Amount to offset incremental cost of CA/PCA	
			Project Name/Details	Area (in Ha.)	Location (KML file)	Financial (in lakhs)	Physical (in Ha.)	Financial (in lakhs)	Physical (in Ha.)	Financial (in lakhs)	Physical (in Ha.)	Financial (in lakhs)		
1	2	3	4	5	6	7	8	9	10	11	12	13	14	
1	Ahmedabad	Ahmedabad	Diversion of 8.7950 ha Protected Forest land for The Project of Widening 10.00 mtr. to four lane of S.H.No-06 Vataman – Pipli road km. 69/600 to 93/800 Taluka: Dholka,Dholera, District: Ahmedabad, St	8.795	22°20'14.67"N 22°20'13.20"N 22°19'55.97"N 22°19'56.23"N 22°19'59.22"N 22°19'59.43"N	150.06			18	21.222		18	132.44	6.66
2	Ahmedabad	Ahmedabad	Subject-Diversion of 18.8500 ha Protected Forest land for Widening & Strengthening 10.00 mtr to Four lane of S.H.No- 17 Viramgam-Vadhawan- Surendrangar road km. 60/000 to km. 71/600 up to ahmedabad	18.85	22°21'3.86"N 22°21'8.30"N 22°21'2.42"N 22°20'58.14"N 22°20'56.14"N 22°20'37.30"N 22°20'41.08"N 22°20'46.14"N 22°20'49.50"N 22°20'46.22"N	316.78			38	44.802		38	279.59	14.06
3	Ahmedabad	Ahmedabad	Diversion of 3.5875 ha. Protected forest land for the Project of Widening 5.50 meter to Four lane of S.H.No. 117 Gundi-Lothal-Sargwada-Bholad road K.M.00/00 to 7/00 Range Dholka Taluka-Dholka in Favour of Executive Engineer road and Building Division in Ahmedabad District of Gujarat-reg. (IN Principle approval)	3.588	N: 22' 19' 54.17' N: 22' 19' 47.74' N: 22' 19' 44.16' N: 22' 19' 50.64'	63.55	8	6.98	8	4.88		8	38.22	6.1
4	Ahmedabad	Ahmedabad	Diversion of 54.29 Ha. of Reserved Forest & Protected Forest land in Ahmedabad District for Construction of Ahmedabad-Dholera Expressway on Ambli to Adhelai Section from Village Ambli (CH Kms.71+060) to Village Adhelai (CH Kms.109+019)37.959 Kms in favour of Project Director,NHAL,PIU-Ahmedabad State Gujarat.(In Principal App.)	54.29	(1)N: 22' 08' 16.78' (2) N: 22' 08' 47.56' (3)N: 22' 08' 55.65' (4) N: 22' 08' 51.51' (5) N: 22' 08' 34.69' (6) N: 22' 08' 34.07' (7) N: 22' 08' 29.92' (8) N: 22' 08' 28.95' (9)N: 22' 08' 30.39' (10) N: 22' 08' 25.41' (11) N: 22' 08' 18.46' (12) N: 22' 08' 43.67' (13) N: 22' 08' 22.28' (14) N: 22' 08' 23.51' (15) N: 22' 08' 21.69' (16)N: 22' 08' 42.86'	866.74	109	323.04	109	47.96		109	336.99	82.27
5	Ahmedabad	Ahmedabad	Diversion of 2.2275 Ha. Protected Forest land for Project of Widening and improvement (6.10 mtr to four lane)of Ahmedabad-Bagodra-Dhandhuka-Ranpur-Umralla road Km.105/00 to 106/100 (Vikaspah Vistran)Ta.Dhandhuka,Ahmedabad District in favour of Executive Engineer R&B Division Ahmedabad State Gujarat.	2.228	N: 22' 22' 34.37' N: 22' 22' 29.91' N: 22' 22' 26.81' N: 22' 22' 27.71' N: 22' 22' 35.23'	42.45	5	14.82	5	2.2		5	17.1	7.13
6	Ahmedabad	Ahmedabad	Diversion of 22.49 Ha. Protected Forest land for Project of Widening to four lane of SH No.4 Sarkhej-Dholka K.m. 16/800 to 39/600 Range Dascroi,Dholka in favour of Executive Engineer R&B Division Ahmedabad State Gujarat.	22.49	(1)N: 22' 22' 48.51' (2) N: 22' 22' 49.44' (3)N: 22' 22' 47.04' (4) N: 22' 22' 43.58' (5) N: 22' 22' 43.31' (6) N: 22' 22' 35.17' (7) N: 22' 22' 27.40' (8) N: 22' 232' 26.91' (9)N: 22' 22' 26.10' (10) N: 22' 22' 21.14' (11) N: 22' 22' 24.31'	383.9	45	219.26	45	6.48		45	152.99	59.1

S. No	Circle	Division	FC Proposal Details	CA Area as per FC proposal			CA Executed		CA Proposed for current		Remaining CA		Interest Amount to offset incremental cost of CA/PCA
			Project Name/Details	Area (in Ha.)	Location (KML file)	Financial (in lakhs)	Physical (in Ha.)	Financial (in lakhs)	Physical (in Ha.)	Financial (in lakhs)	Physical (in Ha.)	Financial (in lakhs)	
1	2	3	4	5	6	7	8	9	10	11	12	13	14
7	Ahmedabad	Ahmedabad	Diversion of 6.86 Ha. Protected Forest land for Widening 10.00 mtr to four lane of SH No.17 Ahmedabad-Sanand-Sokli-Viramgam road K.m. 54/400 to 60/000 Km Taluka Viramgam in favour of Executive Engineer R&B Division in Ahmedabad District of Gujarat.	6.86	(1)N: 22' 19' 29.63' (2) N: 22' 19' 23.85' (3)N: 22' 19' 17.47' (4) N: 22' 19' 23.84'	106.49	14	68.22	14	2.016	14	17.91	15.4
8	Ahmedabad	Ahmedabad	Diversion of 1.53 Ha. for Construction of Ahmeabad to Dholera Expressway (length 110 Km) is crossing through (1) Bavla to Dholka road (SH-74) near Sindhrej village in Dholka range (2) Bagodra to Vataman road (SH-8) near Vejlika Village in Dholka range (3) Dholera-Vataman road (SH-6) near Pipli Village in Dholera range Dist Ahmedabad Gujarat State.	1.53	(1)N: 22' 22' 42.59' (2) N: 22' 22' 42.81' (3)N: 22' 22' 34.95' (4) N: 22' 22' 35.48'	33.96	4	19.49	4	0.576	4	7.85	5.7
9	Ahmedabad	Ahmedabad	Diversion of 1.8525 Ha. Protected forest land for the Project of Widening and Improvement (10 mtr to four Lane) Sanand-Nalsarovar road (Vikaspah Vistran) Km 1/200 to 2/500 Km Taluka-Sanand in favour of Executive Engineer,R&B Division in Ahmedabad Dist. of Gujarat.	1.853	(1)N: 22' 22' 39.89' (2) N: 22' 22' 34.12' (3)N: 22' 22' 35.01' (4) N: 22' 22' 39.76'	30.42	4	19.49	4	0.576	4	5.12	4.4
10	Ahmedabad	Ahmedabad	Diversion of 0.4416 ha.of protected forest land for erection of 400 KV D/c Transmissional line along parallel/crossing of SH and NH,Limdi-Vadavi road,in the favour Wesern Region Transmission Gujrat Private Limited (Reliance Power Transmission Llimited)in Surendranagar,Ahmedabad & Mehsana District of Gujrat.(0.4416 Ha.) (4 Year Maintanance Project)	0.093	(1)N: 22' 16' 35.20' (2) N: 22' 16' 34.59' (3)N: 22' 16' 31.94' (4) N: 22' 16' 31.41'	2.94	1	3.04	1	0.072	1	0	0
11	Ahmedabad	Ahmedabad	Diversion of 23.88 ha. Protected forest land for widening of SH-17 Viramgam-Bahuchraji road Km.0/00 to 43/600 in favour of Executive Engineer,R&B Division,Ahmedabad.(4 Year Maintanance Project)	23.88	(1)N: 22' 16' 29.85' (2) N: 22' 15' 52.97' (3)N: 22' 15' 58.10' (4) N: 22' 16' 10.87' (5) N: 22' 16' 09.08' (6) N: 22' 16' 30.97'	172.1	50	151.86	50	3.6	50	15.3	147.37
12	Ahmedabad	Ahmedabad	Diversion of 36.18 ha Protected Forest land for The Project of Widening 10.00 mtr to four lane of S.H.No-7 Viramgam – Bechraji road km. 1/800 to 42/000 Taluka: Viramgam and Mandal , District: Ahmedabad, State: Gujarat.(10 Year Maintanance Project)	36.18	(1)N: 22' 22' 34.29' (2) N: 22' 22' 33.41' (3)N: 22' 22' 27.81' (4) N: 22' 22' 29.87'	16.98	2	8.33	2	0.144	2	5.92	2.85
13	Ahmedabad	Ahmedabad	Diversion of 13.0050 ha Protected Forest land for The Project of Widening & Strengthening of Viramgam – Mandal-Dasada road (7.00 mtr to 10.00 mtr) km. 63/300 to 93/900 S.H.18 Taluka: Viramgam and Mandal , District: Ahmedabad (10 Year Maintanance Project)	13.005	(1)N: 22' 19' 22.69' (2) N: 22' 19' 16.37' (3)N: 22' 19' 04.24' (4) N: 22' 19' 10.66'	229.23	27	112.51	27	1.944	27	79.88	38.51
14	Ahmedabad	Ahmedabad	Diversion of 32.775 ha Protected Forest for widening 10.00 mtr to four lane and Improvement of S.H. No-4 Dholka-Vataman road Km 46/600 to Km 69/600 in favour of Executive Engineer, Ahmedabad (R&B) Division in Ahmedabad District of Gujarat. (10 Year Maintanance Project)	32.775	(1)N: 22' 19' 18.47' (2) N: 22' 19' 46.04' (3)N: 22' 19' 40.14' (4) N: 22' 19' 12.14'	560.34	66	275.04	66	4.752	66	195.24	94.13
15	Gandhinagar	Arvalli	Diversion of 0.72 ha. Reserve forest land for laying of overhead 66KVDhandhiya Lilo from existing 66KV Rellawada Meghraj Power transmission line passing through the village Dhandhiya Ta.Meghraj Dist Travalli in favour of Executive Engineer (Const.), GETCO, Himatnagar.	0.72	Rajali (bhilkuva)(N-23.34.543 E-73.20.991 N-23.34.558 E-73.21.070 N-23.34.482 E-73.21.089 N-23.34.467 E-73.21.012	9.80	2	3.17	2	1.22	0	5.41	

S. No	Circle	Division	FC Proposal Details	CA Area as per FC proposal			CA Executed		CA Proposed for current		Remaining CA		Interest Amount to offset incremental cost of CA/PCA
			Project Name/Details	Area (in Ha.)	Location (KML file)	Financial (in lakhs)	Physical (in Ha.)	Financial (in lakhs)	Physical (in Ha.)	Financial (in lakhs)	Physical (in Ha.)	Financial (in lakhs)	
1	2	3	4	5	6	7	8	9	10	11	12	13	14
16	Gandhinagar	Arvalli	Diversion of 1.9602 ha Reserved Forest land for laying of 11 KV palla Rangpur line through Ode & Jabchitariya Village, Ta-Bhiloda, District-Arvalli in favour of Executive Engineer (Const.), GETCO, Himatnagar.	1.9602	Nana Kanthariya(N-23.42.22.23 E. 73.25.16.65 N. 23.42.31.70 E.73.25.22.27	19.60	4	6.34	4	2.44	0	10.82	
17	Gandhinagar	Arvalli	Diversion of 11.40 ha. Protected Forest Land for widening of Modasa to Raigadh road in Taluka Modasa Dsistrict Aravalli in favour of Executive Engineer, R&B Division, Aravalli of Gujarat	11.4	Hathiya(N.23.44.51.633 E0.73.19.50.59 N.23.44.47.43 E0.73.20.17.98	98.93	23	27.38	23	14.03	0	57.52	
18	Gandhinagar	Arvalli	Proposed Diversion of 10.30 ha. (out of 13.30 ha) Protected forest land for widening and strengtheing from Suigam (District-Border) to Sidhada road (from Km 20.750 to 39.750) of Section SH - 127 in favour of Executive Engineer, Road and Building Department State Road Project Division in Patan, District of Gujarat.-reg	13.30	bajkot(23.494848" 73.30.4232" 23.489.788" 73.30.3564"	76.03	27	22.6	27	16.47	0	36.96	
19	Gandhinagar	Arvalli	Diversion of 1.742 Ha. Protected Forest land for cunstruction of 765 kv double circuit banaskantha-chitodgadhd transmission line of Banaskantha Mehasana Sabarkantha and patan distric in favour of chief managar pawer gried corporation of india LTD	1.742	Khetavada(N-23.17.39 E. 73.25.36 N. 23.17.38 E.73.25.40	6.84	1	1.62	1	0.14	0	5.08	
20	Gandhinagar	Arvalli	Diversion of 3.527 Ha.(on line 4.728 ha applied) Reserved forest land for development and cunstruction of 6 lanning from km 287+400 to km 401+200 (desing Chainage from km 333/585 km 447+385) section of NH-8 in the state of Rajasthan & Gujrat	3.527	Muloj(N-2602583.39 E-341572.82	54.69	8	11.97	8	1.15	0	41.56	
21	Gandhinagar	Arvalli	Diversion of 13.52 ha. Protected forest land. Widning and Strengthening from Patan to Unjha (at District Board) (From km 38.00 to 65.00) of Section SH-130 Patan District in favour of Exeutive Engineer R&B Division in Patan District of Gujarat	13.52	Sakariya(N-23.25.871 E-73.20.067 N-23.25.784 E-73.20.009 N-23.25.742 E-73.20.048 N-23.25.765 E-73.20.398	78.84	28	41.92	28	4.03	0	32.89	
22	Gandhinagar	Arvalli	Diversion of 32.88 ha. Protected forest land. Widning and Strengthening from Harij Junction to District Board Road (near Biliya Village) (From km 0.00 to 60.00) of Section SH-10 Patan District in favour of Exeutive Engineer R&B Division in Patan.	32.88	Muloj(N-23.31.206 E-73.26.662 N-23.31.266 E-73.27.216 N-23.30.997 E-7326.606 N-23.30.947 E-73.27.168	185.84	66	98.83	66	9.50	0	77.51	
23	Gandhinagar	Arvalli	Diversion of 76.093 Ha. of Reserve Forest land for laying of Construction of 765 KV d/c Bhuj-Banaskantha Transmission line through forest area in Dist. Kutch and patan state of Guj.	76.093	Jogivanat (70 ha) Jeshingpur (83 ha)(N- 23.27.34 E- 073.29.31 N- 23.21.806 E- 073.26.645	389.23	153	341.96	153	11.02	0	36.25	
24	Gandhinagar	Arvalli	Diversion of 29.64 ha protected & Reserved Forest lind for wideining and strengthhing from 79.200 km to 100.00 km (Kheroj to Ambaji Road) Section of Himmatnagar idar-Vadali Khedbrahma -Ambaji Road (Section of SH-9) in Favour of Executive Engineer R&B Division in Banaskantha - District of Gujarat.	29.64	Vantada(N 23.35.196 E 73.14.921	141.94	33	80.1	33	2.38	0	59.47	
25	Gandhinagar	Arvalli	Diversion of 11.5173 ha Reserved/section-4 forest land for construction pf 765 kv double circuit Banaskantha -Chittorgarh Transmission line in favour of chief manager,power grid corporation of india limited in aravalli & Sabarkantha District of Gujarat.	11.5173	Khetavada(N 23.35.599 E 73.26.216	51.61	12	29.13	12	0.86	0	21.62	
26	Gandhinagar	Arvalli	Proposal for forest clearance for mehasana himatnagar road k.m.97.8 to k.m.163.65 section -ii pertaining to sabarkantha district km 147.225 to km 163.750 (sabarmati river to himatnagar section 19.98 ha. revise 14.33 ha.)	19.98	Sakariya(N 23.26.904 E 073.21.212	54.64	29	36.2	29	2.09	0	16.35	

S. No	Circle	Division	FC Proposal Details	CA Area as per FC proposal			CA Executed		CA Proposed for current		Remaining CA		Interest Amount to offset incremental cost of CA/PCA
			Project Name/Details	Area (in Ha.)	Location (KML file)	Financial (in lakhs)	Physical (in Ha.)	Financial (in lakhs)	Physical (in Ha.)	Financial (in lakhs)	Physical (in Ha.)	Financial (in lakhs)	
1	2	3	4	5	6	7	8	9	10	11	12	13	14
27	Gandhinagar	Sabarkantha	Final(stage-II)approval of Central Government under forest(conservation)Act 1980 for proposed diversion of 0.49ha reserved forest land for construction of new 66 KV substation at Golvada,TalukaVijaynagar in favour of Executive Engineer (Const)GETCO Himatnagar in Sabarkantha District of Gujarat-reg	0.49	Acharal(23 52 43 N 072 53 05 E	2.90	1	0.54	1	0.61	0	1.75	0
28	Gandhinagar	Sabarkantha	Diversion of 0.1210ha(Reserved 0.1700 Ha)Reserved forest land for laying 90/125 mm dia MDPE pipeline for Supply Natural gas to connect Jamla Tandol Kesarpura and kaniyol village of himatnagar taluka and surrounding area in District sabarkantha in favour of Chief Manager Sabarmati Gas Ltd Gandhinagar	0.121	Khedasan(23 59 8.62 N 73 10 54.34E	4.90	1	0.93	1	0.61	0	3.36	0
29	Gandhinagar	Sabarkantha	Diversion of 0.8406 ha Protected forest land for laying of 66 KV Delwada-Golwada line transmission line in Sabarkantha District in favour of Executive Engineer(Const.)Gujarat Energy Transmission Corporation Ltd Himatnagar	0.8406	Dantral(24°21'54.89"N 73°11'34.43"E	9.80	2	1.85	2	1.22	0	6.73	0
30	Gandhinagar	Sabarkantha	Diversion of 0.522ha Protected forest land for Widening and Strengthening of Nikoda Bavsar Hathrol road Joining to SH CH 15/200 to 23/750 in favour of Executive Engineer R&B Division Himatnagar	0.522	Kotada(24°18'53.16"N 72°59'41.43"E	9.80	2	1.85	2	1.22	0	6.73	0
31	Gandhinagar	Sabarkantha	Diversion of 16.56 ha protected forest land for road Widening of existing Patan-Kheralu Road SH-10 @CH 4.40Km 25.100km in Ta-Injha&Kheralu in favour of Executive Engineer R&B Division in Mhesana District of Gujarat	16.56	Jotasan(24°20'29.52"N 73°9'22.37"E	146.24	34	28.33	34	20.74	0	97.17	0
32	Gandhinagar	Sabarkantha	Diversion of 7.776 ha. of P.F. Land for Roadwidening and Construction of Underpass on Ahmedabad-Palanpur Section (SH-41) in Mehsana District.	7.776	Polapan(24°14'31.76"N 73° 4'11.13"E	68.82096	16	13.33	16	9.76	0	45.73	0
33	Gandhinagar	Sabarkantha	Widening of Visnagar - Umta - Kheralu road	20	Acharal(23 52 53 072 52 53	172.0524	40	61.2	40	24.40	0	86.45	0
34	Gandhinagar	Sabarkantha	Diversion of 22 ha Submission the Proposal for tree Cutting for widening of Mehasna- Modhera Road (Sh134)K.M.0/0 to 25/200(Section 5/200 to 25/200)	22	Bolundra(23 44 36.5 73 06 35.7	189.25764	44	97.5	44	19.36	0	72.40	0
35	Gandhinagar	Sabarkantha	Gadu to devbhumi dwarka road N.H.A.I. 8-E form k.m.263/00 to 473/00 Four Line/two line Gir somnath,Probndar,devbhumi dwarka districts state of Gujarat	379.5246	Chandrana(24 24 32 10 73 0 50 50	348.63	127	227.15	127	55.88	0	65.60	0
36	Gandhinagar	Sabarkantha	Gadu to devbhumi dwarka road N.H.A.I. 8-E form k.m.263/00 to 473/00 Four Line/two line Gir somnath,Probndar,devbhumi dwarka districts state of Gujarat	379.5246	Dantral (100), Anjani, (90), Adapur (73)(24 18 3.48N 72 59 48.87E 24 29 44.8N 73 05 08.0E 23 30 22.82N 73 8 35.54E	721.97	263	444.92	263	115.72		161.33	0
37	Gandhinagar	Sabarkantha	Diversion of 33.60 ha.Protected Forest land in Mehsana S.F Division for Road Widening (Four Laning) on Mehsana-Bechraji Road (SH-19) from Mahesana Hendu-Rajgar Bypass (CH Kms.-03+000) to Bechraji kairi Junction (Ch.Kms-31+000) of Mahesana and Bechraji Taluka of Mehsana District in favor of Executive Engineer,R&B Division Mehsana.	33.6	Addapur(23 34 15.5N 073 05 36.5E	333.16	68	153.652	68	29.92	0	149.59	0

S. No	Circle	Division	FC Proposal Details	CA Area as per FC proposal			CA Executed		CA Proposed for current		Remaining CA		Interest Amount to offset incremental cost of CA/PCA
			Project Name/Details	Area (in Ha.)	Location (KML file)	Financial (in lakhs)	Physical (in Ha.)	Financial (in lakhs)	Physical (in Ha.)	Financial (in lakhs)	Physical (in Ha.)	Financial (in lakhs)	
1	2	3	4	5	6	7	8	9	10	11	12	13	14
38	Gandhinagar	Sabarkantha	DIVERSION OF 13.866 HA OF PROTECTED FOREST LAND IN MEHSANA SF DIVISION FOR ROAD WIDENING (FOUR LANING) ON EXISTING BECHRAJI-MODHERA ROAD (SH-7) FROM BECHRAJI RAILWAY CROSSING (CH.KMS.-46+020) TO RELIANCE PETROL PUMP (CH.KMS.-46+275) AND BECHRAJI MODHERA ROAD OF BECHRAJI TALUKA OF MEHSANA DISTRICT.	13.866	Padapat(24 18 22 85N 72 59 14.28E)	137.18	28	63.258	28	12.32	0	61.61	0
39	Gandhinagar	Sabarkantha	ROAD WIDENING OF RANCHHODPURA - AAGLOD ROAD IN MEHSANA DISTRICT	4.626	Panch Mahuda(24 07 10.4N 073 58 28.0E)	43.01	10	22.17	10	4.4	0	16.44	0
40	Gandhinagar	Sabarkantha	oProposal For 97.29 of Protected forest land for Upgradation Of State Highway 41 from Existing 4 - Lane to 6 Laning with Paved shoulders and Hard Shoulders along with pedestrian path On LHS ,Toe ,Side Drain ,Land scape ,Bus Stop with Bus Buy And Utility Zone Withn Mhesana Discriet Division From Km 79+300 (Mahesana) To km 106+740 (Brahmanvada),Under Second Gujarat State Highway Project (GSHP II),Roads & Building Department ,Govt Of Gujrat through the World bank Assistance -	97.29	Pathora(24 9.8 89N 72 58 12.77E)	838.76	195	455.60	195	28.08	0	355.08	0
41	Gandhinagar	Sabarkantha	Diversion of 2.8575 ha. Of protected Forest land for laying of Optical Fiber cable along (1) SH-7 from Bahucharaji-Modhera 43/500 Km to 59/500 Km. (2) SH-134 from Modhera-Mahesana 25/500 Km. to 0/000Km. (3)SH-133 from Chhatral-Kadi 0/000 Km to 11/000 Km. (4) SH-133 from Kadi-Detroj 0/000 Km. to 11/000 Km of Mahesana District in favour of AGM(Network-Operation) Vodafone West Limited, Ahmedabad.	2.8575	BARA(24 23 48.3N 72 58 47.4E)	17.03	6	11.4	6	0.432	0	5.20	0
42	Gandhinagar	Sabarkantha	Diversion of 2.8575 ha. Of protected Forest land for laying of Optical Fiber cable along (1) SH-7 from Bahucharaji-Modhera 43/500 Km to 59/500 Km. (2) SH-134 from Modhera-Mahesana 25/500 Km. to 0/000Km. (3)SH-133 from Chhatral-Kadi 0/000 Km to 11/000 Km. (4) SH-133 from Kadi-Detroj 0/000 Km. to 11/000 Km of Mahesana District in favour of AGM(Network-Operation) Vodafone West Limited, Ahmedabad. (Penal)	2.84	BARA(24 24 30.6N 72 59 11.6E)	2.84	1	1.9	1.00	0.07	0	0.87	0
43	Gandhinagar	Sabarkantha	Diversion of 0.2928 ha. Protected Forest land for laying Natural gas Akhaj Village & Navapura Village Connectivity of Mehsana District in favour of Manager(Project Incharge), Sabarmati Gas Ltd., Gandhinagar	0.2928	BARA(24 24 30.6N 72 59 11.6E)	2.84	1	1.9	1.00	0.07	0.00	0.87	0
44	Gandhinagar	Sabarkantha	Diversion of 0.0029 ha. Protected Forest land for laying of Gail's replace various gas pipeline for gas transmission under Gujarat replacement project different forest area of Mehsana District in favour of Sr. Manager(Const.),Gail(India) Ltd., Vadodara	0.0029	BARA(24 24 30.6N 72 59 11.6E)	2.84	1	1.9	1.00	0.07	0.00	0.87	0
45	Gandhinagar	Sabarkantha	Diversion of 0.5485 ha. Protected Forest land for laying of 63/90/125 MMDPE pipeline for supply natural gas to Mehsana and surrounding area(Visnagar-Gujarat Housing Board(PNG) Connectivity, Khali Village Connectivity & Unjha-Patan spurline of Mehsana District in favour of Manager(Project Incharge), Sabarmati Gas Ltd., Gandhinagar	0.5485	BARA(24 24 30.6N 72 59 11.6E)	5.68	2	3.8	2.00	0.14	0.00	1.73	0

S. No	Circle	Division	FC Proposal Details	CA Area as per FC proposal			CA Executed		CA Proposed for current		Remaining CA		Interest Amount to offset incremental cost of CA/PCA
			Project Name/Details	Area (in Ha.)	Location (KML file)	Financial (in lakhs)	Physical (in Ha.)	Financial (in lakhs)	Physical (in Ha.)	Financial (in lakhs)	Physical (in Ha.)	Financial (in lakhs)	
1	2	3	4	5	6	7	8	9	10	11	12	13	14
46	Gandhinagar	Sabarkantha	Diversion of 0.0348 ha. Protected Forest land for laying of 63/90/125 mmMDPE pipeline for supply natural gas to Vijapur city and surrounding area of Mehsana District in favour of Manager Project, Sabarmati Gas Ltd., Gandhinagar	0.0348	BARA(24 24 30.6N 72 59 11.6E	2.84	1	1.9	1.00	0.07	0.00	0.87	0
47	Gandhinagar	Sabarkantha	Diversion of 0.1266 ha. Protected Forest land for laying of 63/90/125 mmMDPE pipeline for supply natural gas to Mehsana & surrounding area(Hotel Sky connectivity, Gopal Glass connectivity, Khepur village connectivity & Mathasur/Bhatsan/Surat Village connectivity) natural gas(PNG) of Mehsana District in favour of Dy. Manager (Projects), Sabarmati Gas Ltd., Gandhinagar	0.1266	BARA(24 24 30.6N 72 59 11.6E	2.84	1	1.9	1.00	0.07	0.00	0.87	0
48	Gandhinagar	Sabarkantha	Proposal for widening of Kadi-Nandasana Road SH-189 CH-: 1.100 KM-11.500, Becharaji-Modhera Road SH-7, CH:47.200 KM-50.00 & Becharaji- Mehsana Road SH-19 CH:31/600 KM-31/100 in Taluka-Kadi & Becharaji District: Mehsana	11.12	Chikhala(24 5.14 79N 73 2.51 74E	66.74	23	44.67	23	1.66	0	20.41	0
49	Gandhinagar	Sabarkantha	Diversion of 35.45 Ha Protected Forest land for widening of existing Gozaria- Visnagar road SH-71, Vav- Ambaugadha road SH-56 in Taluka Mehsana, Vijapur, Visnagar & Satlasana of Mehsana district of Gujarat	35.45	Kadodari(23 41 10.7N 73 07 45.7E	201.54	71	134.91	71	5.11	0	61.52	0
50	Gandhinagar	Sabarkantha	Proposal for Submission the Proposal for Widening of Shihori-Patan-Unjha-Visnagar road km-56/4 to 86/300 (S.H.130) 30.040 ha.	30.04	Gamdi (30) Kathavadiya(31)(23 35 21.0N 73 2 0.19E 23 41 6.61N 72 59 69.5E	173.16	61	115.9	61	4.39	0	52.86	0
51	Gandhinagar	Sabarkantha	Diversion of 4.6062 ha section-4/ unclass forest land for the work of gauge conservation from meter Gauge to broad Gauge of Udaipur-Ahmedabad in favour of Dy. Chief Engineer, N.W.Railway, Udaipur	4.6062	Adapodara(23 33 11.7N 073 03 35.1E	17.75	10	10.9	10	0.72	0	6.13	0
52	Gandhinagar	Sabarkantha	765 KV D/C BANASKANTHA- CHHITTORGADH TRANSMISION LINE	5.7218	SABALVAD(23 52 58.2N 72 58 29.7E	33.06	12	25.84	12	0.86	0	6.35	0
53	Gandhinagar	Sabarkantha	Diversion of 3.12 ha Reserved Forest land for construction Bornala-Khakhardhara road at village Bornala Ta Bhiloda Dist sanarkantha in the Favour of R&B (Panchayat) in Sabarkantha District of Gujarat	3.12	Ranasan(23 29 04.9N 73 07 07.9E	4.25	3.12	3.22	3.12	0.22	0	0.81	0
56	Junagadh	Jamnagar	Diversion of 0.9058 ha Reserved Forest land for laying water pipeline at Village-Jepur and Ashiyavadar, Ta- Kalyanpur in favour of Dy. Executives Engineer, P.H.S Sub-Dn, Kalyanpur in Devbhumi Dwarka District of Gujarat-reg(FP/GJ/WATER/49730/2020)	0.9058	Ashiyavadar				2	2.358			
57	Junagadh	Jamnagar	Diversion of 0.098 ha Section-4 forest for laying two 6" dia PVC pipeline for irrigation and drinking water for agriculture purpose from nearest dam in village-Zakasiya Ta-Jam Khambhaliya in favour of RanmalbhaiKhunti, Zaksiya Nana Asota in Devbhumi Dwarka District of Gujarat reg.	0.098	Vijaypur				1	1.179			
58	Junagadh	Jamnagar	Diversion of 0.93 ha. Reserved Forest land for Construction of Jamvadi-Navagam road Km. 0/00 to 9/100 Km. for road project in S.No.293 Pt of Village MotiVavadi Of Ta.KalavadDist.Jamnagar in favour of Deputy Executive Engineer, Panchayat (R&B) Sub-Division, Kalavad.	0.93	Moti Vavdi				2	2.358			

S. No	Circle	Division	FC Proposal Details Project Name/Details	CA Area as per FC proposal			CA Executed		CA Proposed for current		Remaining CA		Interest Amount to offset incremental cost of CA/PCA
				Area (in Ha.)	Location (KML file)	Financial (in lakhs)	Physical (in Ha.)	Financial (in lakhs)	Physical (in Ha.)	Financial (in lakhs)	Physical (in Ha.)	Financial (in lakhs)	
1	2	3	4	5	6	7	8	9	10	11	12	13	14
59	Junagadh	Jamnagar	Diversion of 0.75 Ha. Unclass Forest Land for the Project of Contraction of Gorakhdi to Chiroda- Muluji Road Km. 0/0 to 3/0 (Working Section 0/3 to 2/3) Dist. Jamnagar in Favour of Dy. Executive Engineer, Panchayat (R&B), Jamjodhpur (FP/GJ/ROAD/142735/2021)	0.75	Satapar				2	2.358			
60	Junagadh	Jamnagar	Diversion of 4.90 ha forest land for Replacement of both ofshore pipelines from Narara bet to SPNs & interconnecting loopline between SPMs, Replacing & Relocating Pipeline End Manifold (PLEM) and Installation of SPM buoy at Block no.35, Narara nu Jungle, Vadinar in Favour of Indian oil Corporation Limited, Vadinar, Dist : Devbhumi Dwarka, Gujarat State.	4.90	Khan kotda				10	11.790			
61	Junagadh	Jamnagar	Diversion of 429.05 ha. for Four Laning of Bhavnagar to Veraval road of Nh 8E from Km 3.200 to km 263.00 in the state of Gujarat	429.105	Jamjodhpur-50, Mahiki-50, Balmbhadi-45, Dharmpur-30, Dhrol-10				185	112.850			
62	Junagadh	Jamnagar	Diversion of 0.952 ha.Section -4 Forest Land for laying of underground M.S Pipeline for Sauni Yojna Phase-II Link-1 Package-5 in jamnagar District in Favour of Deputy Executive Engineer Irrigation Project Sub Division No.5/1 ,Jamnagar	0.952	Vijaypur				2	1.220			
63	Junagadh	Jamnagar	Diversion of 0.1674 ha Landbank forest for laying two 6" dia PVC pipeline for irrigation and drinking water for agriculture purpose from nearest dam in village- Nana Asota Ta-JamKhambhaliya in favour of Jethabhai Khunti,Nana Asota,Ta-Khambhaliya,District-Devbhumi Dwarka in Gujarat	0.1674	Pir Lakhasar				1	0.610			
64	Junagadh	Jamnagar	Diversion of 0.44 Ha Forest Land in Vi: Goinj Ta: Khambhaliya,Di: Devbhumi Dwarka for Approach access road in Devbhumi Dwarka District of Gujrat State in favour of Powerika Limited (FP/GJ/Approach/123400/2021)	0.44	Pir Lakhasar				1	0.610			
65	Junagadh	Jamnagar	Diversion of 32.9717 Ha Protected Forest land for project management Phase-I including preparation of detailed project report for upgradation of junction with NH-27 near Dhoraji-jamkandorna-Kalavad-jamnagar section of NH-927D in the state of Gujarat to two/four lane with pavedshoulder configuration of District jamnagar in favour of Executive Engineer, National Highway Division, Rajkot (FP/Gj/ROAD/23428/2017)	32.9717	Jamvadi				66	40.260			
66	Junagadh	Jamnagar	Diversion of 36.54 ha Protected Forest land for widening of existing Adwan-Raval-Kalyanpur-Bhatia road in favour of Executive Engineer, R&B Sub-division, Dwarka, in Devbhumi Dwarka district of Gujarat.	36.54	Bamathiya22.066652° 70.046302°				74	32.560			
67	Junagadh	Jamnagar	Diversion of 252.260 ha (Out of 433.2273 Ha) (Devbhumi Dwarka SF Division 218.86 Ha) Proposed Two/Four laning with paved shoulder NH configuration of "Dwarka - Khambhaliya - Devariya" (Km 130.00 to Km 203.530) & "Dhrol - Amran - Maliya" (Km 00.00 to Km 13.600 & Km 24.00 to 72.00) Road section (Gujarat) under Bharat Mala Project. in favour of Project Director, NHAI PUI Khambhaliya (FP/GJ/ROAD/31108/2018).	433.2273	Ghunda22.074169°69.980645°				70	30.800			

S. No	Circle	Division	FC Proposal Details	CA Area as per FC proposal			CA Executed		CA Proposed for current		Remaining CA		Interest Amount to offset incremental cost of CA/PCA
			Project Name/Details	Area (in Ha.)	Location (KML file)	Financial (in lakhs)	Physical (in Ha.)	Financial (in lakhs)	Physical (in Ha.)	Financial (in lakhs)	Physical (in Ha.)	Financial (in lakhs)	
1	2	3	4	5	6	7	8	9	10	11	12	13	14
68	Junagadh	Jamnagar	Diversion of 379.5246 ha.protected forest and reserved forest land for widening Gudu to Devbhumi Dwarka road NH-8 from Km 263/00 to 473/00 om Gir-Sommath-Veraval Porbandar,Devbhumi Dwarka Dis. in favour of Project Director,NHAI PIU,RAjkot of Gujrat.	379.52	Sidsar21.851001°70.070239°				51	22.440			
69	Junagadh	Jamnagar	Diversion of 252.260 ha (Out of 433.2273 Ha) (Devbhumi Dwarka SF Division 218.86 Ha) Proposed Two/Four laning with paved shoulder NH configuration of "Dwarka – Khambhaliya - Devariya" (Km 130.00 to Km 203.530) & "Dhrol - Amran - Maliya" (Km 00.00 to Km 13.600 & Km 24.00 to 72.00) Road section (Gujarat) under Bharat Mala Project. in favour of Project Director, NHAI PUI Khambhaliya (FP/GJ/ROAD/31108/2018).	433.2273	Kolva22.124640°69.715291°				50	22.000			
70	Junagadh	Jamnagar	Diversion of 252.260 ha (Out of 433.2273 Ha) (Devbhumi Dwarka SF Division 218.86 Ha) Proposed Two/Four laning with paved shoulder NH configuration of "Dwarka – Khambhaliya - Devariya" (Km 130.00 to Km 203.530) & "Dhrol - Amran - Maliya" (Km 00.00 to Km 13.600 & Km 24.00 to 72.00) Road section (Gujarat) under Bharat Mala Project. in favour of Project Director, NHAI PUI Khambhaliya (FP/GJ/ROAD/31108/2018).	433.2273	Hansthal22.226436° 22.201864°69.560408° 69.560648°				50	22.000			
71	Junagadh	Jamnagar	Diversion of 252.260 ha (Out of 433.2273 Ha) (Devbhumi Dwarka SF Division 218.86 Ha) Proposed Two/Four laning with paved shoulder NH configuration of "Dwarka – Khambhaliya - Devariya" (Km 130.00 to Km 203.530) & "Dhrol - Amran - Maliya" (Km 00.00 to Km 13.600 & Km 24.00 to 72.00) Road section (Gujarat) under Bharat Mala Project. in favour of Project Director, NHAI PUI Khambhaliya (FP/GJ/ROAD/31108/2018).	433.2273	Chorbedi22.085120°69.992127°				50	22.000			
72	Junagadh	Jamnagar	Diversion of 252.260 ha (Out of 433.2273 Ha) (Devbhumi Dwarka SF Division 218.86 Ha) Proposed Two/Four laning with paved shoulder NH configuration of "Dwarka – Khambhaliya - Devariya" (Km 130.00 to Km 203.530) & "Dhrol - Amran - Maliya" (Km 00.00 to Km 13.600 & Km 24.00 to 72.00) Road section (Gujarat) under Bharat Mala Project. in favour of Project Director, NHAI PUI Khambhaliya (FP/GJ/ROAD/31108/2018).	433.2273	Tebda				50	22.000			
73	Junagadh	Jamnagar	Diversion of 252.260 ha (Out of 433.2273 Ha) (Devbhumi Dwarka SF Division 218.86 Ha) Proposed Two/Four laning with paved shoulder NH configuration of "Dwarka – Khambhaliya - Devariya" (Km 130.00 to Km 203.530) & "Dhrol - Amran - Maliya" (Km 00.00 to Km 13.600 & Km 24.00 to 72.00) Road section (Gujarat) under Bharat Mala Project. in favour of Project Director, NHAI PUI Khambhaliya (FP/GJ/ROAD/31108/2018).	433.2273	Satapar21.793551°69.948890°				50	22.000			

S. No	Circle	Division	FC Proposal Details	CA Area as per FC proposal			CA Executed		CA Proposed for current		Remaining CA		Interest Amount to offset incremental cost of CA/PCA
			Project Name/Details	Area (in Ha.)	Location (KML file)	Financial (in lakhs)	Physical (in Ha.)	Financial (in lakhs)	Physical (in Ha.)	Financial (in lakhs)	Physical (in Ha.)	Financial (in lakhs)	
1	2	3	4	5	6	7	8	9	10	11	12	13	14
74	Junagadh	Jamnagar	Diversion of 252.260 ha (Out of 433.2273 Ha) (Devbhumi Dwarka SF Division 218.86 Ha) Proposed Two/Four laning with paved shoulder NH configuration of "Dwarka – Khambhaliya - Devariya" (Km 130.00 to Km 203.530) & "Dhrol - Amran - Maliya" (Km 00.00 to Km 13.600 & Km 24.00 to 72.00) Road section (Gujarat) under Bharat Mala Project. in favour of Project Director, NHAI PUI Khambhaliya (FP/GJ/ROAD/31108/2018).	433.2273	Hadiyana22.610461°70.240439°				30	13.200			
75	Junagadh	Jamnagar	Diversion of 13.71375 Ha. of protected forest land i.e road side strip plantation declared as protected forest for widening & strengthening of SH-27 from ch.km 06/150 to ch.km 16/500 named Jamnagar – Lalpur – Porbandar road in Jamnagar taluka of jamnagar district og Gujarat state (FP/GJ/ROAD/43811/2020).	13.71375	Nandana22.139987°69.274664°				28	12.320			
76	Junagadh	Jamnagar	Diversion of 252.260 ha (Out of 433.2273 Ha) (Devbhumi Dwarka SF Division 218.86 Ha) Proposed Two/Four laning with paved shoulder NH configuration of "Dwarka – Khambhaliya - Devariya" (Km 130.00 to Km 203.530) & "Dhrol - Amran - Maliya" (Km 00.00 to Km 13.600 & Km 24.00 to 72.00) Road section (Gujarat) under Bharat Mala Project. in favour of Project Director, NHAI PUI Khambhaliya (FP/GJ/ROAD/31108/2018).	433.2273	Sagadiya22.564016°70.538932°				25	11.000			
77	Junagadh	Jamnagar	Diversion of 252.260 ha (Out of 433.2273 Ha) (Devbhumi Dwarka SF Division 218.86 Ha) Proposed Two/Four laning with paved shoulder NH configuration of "Dwarka – Khambhaliya - Devariya" (Km 130.00 to Km 203.530) & "Dhrol - Amran - Maliya" (Km 00.00 to Km 13.600 & Km 24.00 to 72.00) Road section (Gujarat) under Bharat Mala Project. in favour of Project Director, NHAI PUI Khambhaliya (FP/GJ/ROAD/31108/2018).	433.2273	Hadiyana22.610461°70.240439°				23	10.120			
78	Junagadh	Jamnagar	Diversion of 252.260 ha (Out of 433.2273 Ha) (Devbhumi Dwarka SF Division 218.86 Ha) Proposed Two/Four laning with paved shoulder NH configuration of "Dwarka – Khambhaliya - Devariya" (Km 130.00 to Km 203.530) & "Dhrol - Amran - Maliya" (Km 00.00 to Km 13.600 & Km 24.00 to 72.00) Road section (Gujarat) under Bharat Mala Project. in favour of Project Director, NHAI PUI Khambhaliya (FP/GJ/ROAD/31108/2018).	433.2273	Jodiya22.693544°70.359784°				20	8.800			
79	Junagadh	Jamnagar	Diversion of 252.260 ha (Out of 433.2273 Ha) (Devbhumi Dwarka SF Division 218.86 Ha) Proposed Two/Four laning with paved shoulder NH configuration of "Dwarka – Khambhaliya - Devariya" (Km 130.00 to Km 203.530) & "Dhrol - Amran - Maliya" (Km 00.00 to Km 13.600 & Km 24.00 to 72.00) Road section (Gujarat) under Bharat Mala Project. in favour of Project Director, NHAI PUI Khambhaliya (FP/GJ/ROAD/31108/2018).	433.2273	Timbdi22.639702°70.591081°				20	8.800			

S. No	Circle	Division	FC Proposal Details	CA Area as per FC proposal			CA Executed		CA Proposed for current		Remaining CA		Interest Amount to offset incremental cost of CA/PCA
			Project Name/Details	Area (in Ha.)	Location (KML file)	Financial (in lakhs)	Physical (in Ha.)	Financial (in lakhs)	Physical (in Ha.)	Financial (in lakhs)	Physical (in Ha.)	Financial (in lakhs)	
1	2	3	4	5	6	7	8	9	10	11	12	13	14
80	Junagadh	Jamnagar	Diversion of 8.82 Ha. of protected forest land i.e road side strip plantation declared as protected forest for widening & strengthening of SH-94 from ch.km 70/00 to ch.km 86/80 named Tran Patiya –Balva – JamJodhpur road in Jam Jodhpur taluka of jamnagar district of Gujarat state (FP/GJ/ROAD/43731/2020)	8.82	Ashiyavadar21.988482°69.504168°				18	7.920			
81	Junagadh	Jamnagar	Diversion of 0.8215 protected forest land for laying of 110 mm dia of PVC pipeline 6Kg/cm ² Ghee dam based ghee regional tater supply scheme fro Pirlakhasar HW to Mahadeviya Village, Ta. Khambhaliya, District Devbhumi Dwarka favour of Deputy Executive Engineer, Public Helth Sani Sub Division, Khambhaliya.	0.8215	Hansthal22.226436° 22.201864°69.560408° 69.560648°				2	0.880			
82	Junagadh	Jamnagar	Diversion of 0.28 Section-4 forest land for laying of 220 mm dia of D.I.-K-7 pipeline undar upgration of Lalpur regiona; water supply scheme Ta.Lalpur Dist.Jamnagar in favour of Deputy Executive Engineer, Public Helth Sani Sub Division, Jamnagar.	0.28	Govana22.160797°69.855148°				1	0.440			
83	Junagadh	Jamnagar	Diversion of 0.581 Ha protected forst land for laying of 220 KV D/C Jamnagar – Hadala Transmission line on forst land of Village Roziya Ta.Dhrol, Jamnagar district in favor of Executive Engineer (Const.) GETCO Jamnagar.	0.581	Jayva22.521755°70.480015°				1	0.440			
84	Junagadh	Jamnagar	Diversion of 1058.51 ha Forest land for settlement of the affected people of Hadaf, Kabutari & Edalvada Medium Irrigation project in Godhara Forest Division in Panchmahal District of Gujarat	1058.5	Moti Rafudad22.12669.5225				274.59	39.541			
85	Junagadh	Jamnagar	Diversion of 30.1 ha Forest land for nonforest purpose in protected forest land for widening of existing Jamnagar-Lalpur-Porbandar Road SH-27 in Taluka Lalpur, Jamjodhpur,& Bhanvad of District Jamnagar & Devbhumi Dwarka. (FP/GJ/ROAD/31156/2018)	30.1	Apiya22.17969.816				60	8.640			
86	Junagadh	Jamnagar	Diversion of 4.7749 ha. reserved forest land for construction of existing brine pipeline, sea water intake, electrical transmission line and approach road in village-Shamalsar in favour of TATA Chemicals Ltd in Jamnagar District of Gujarat	4.77	Gadhechi21.457969.4857				4.77	0.687			
87	Junagadh	Jamnagar	Diversion of 2.88 ha.pf forest land for widening Strenghening and reconstruction work of SH-25, Falla Jamnagar Khambhaliya road in Jamnagar district of Gujarat	2.88	Sukhpar20.203869.0337				2.88	0.415			
88	Junagadh	Jamnagar	Diversion of 0.0144 ha. reserved forest land for Agriculture & Farm Irrigation pipeline at Village at Vankiya, Taluka-Dhrol, in Jamnagar District in Favour of Ganeshbhai Ramjibhai Bhimani, Vankiya, Taluka-Dhrol in Jamnagar.	0.0144	Jayva				1	0.072			
89	Junagadh	Jamnagar	Diversion of 0.45 ha. reserved forest land for minor irrigation scheme in village Pir Lakhasar, Ta.Khambhaliya of Jamnagar District in favour of Executive Engineer, UND, Irrigation Division, Jamnagar	0.45	Pirlakhasar				1	0.072			
90	Junagadh	Jamnagar	Diversion of 0.98 Ha. Protected forest land for laying of 1500mm dia Under ground drainage water pipe line at SH-24 rajkot-Morbi road in favour of city engineer, Dranage Branch, Rajkot municipal Corporation, Rajkot diat Rajkot	0.98	Viramdad				1.96	0.141			

S. No	Circle	Division	FC Proposal Details	CA Area as per FC proposal			CA Executed		CA Proposed for current		Remaining CA		Interest Amount to offset incremental cost of CA/PCA
			Project Name/Details	Area (in Ha.)	Location (KML file)	Financial (in lakhs)	Physical (in Ha.)	Financial (in lakhs)	Physical (in Ha.)	Financial (in lakhs)	Physical (in Ha.)	Financial (in lakhs)	
1	2	3	4	5	6	7	8	9	10	11	12	13	14
91	Junagadh	Jamnagar	Diversion of 0.923 ha, Reserved Forest land for laying of 160mm dia of PVC pipeline 6 Kg/cm2 under upgradation the water supply pipeline in pirlakhasar HW to Charantungi village Taluka Lalpur in Devbhumi Dwarka District in favour of Deputy Executive Engineer, Public Health Sani Sub Division, GWSSB, Jamnagar	0.923	Viramdad				2	0.144			
92	Junagadh	Jamnagar	Diversion of 0.97 Ha. Forest land for laying of water supply pipeline in khad Dhoraji Village old S.No. 148 (New S.No.285 &186) Ta. Kalavad in Jamnagar District in favour of Deputy Executive Engineer, SPPI Sub Division No.2 Kalavad, Jamnagar	0.97	Chhatar				2	0.144			
93	Junagadh	Jamnagar	Diversion of 4.7749 ha. reserved forest land for construction of existing brine pipeline, sea water intake, electrical transmission line and approach road in village-Shamalsar in favour of TATA Chemicals Ltd in Jamnagar District of Gujarat	4.77	Bhatvadiya				9.55	0.688			
94	Junagadh	Jamnagar	Diversion of 14.2493 ha. Reserved Forest for two/Four lanning with paved-shoulder NH Configuration of " Dwarka-Khambhaliya-Devariya"(KM 130+000 to Km 203+532) & "Dhrol-Amran-Maliya" (KM 00+000 to 13+000 and Km 24+000 to Km 72+000) Road Bharat Mala Project Devbhumi Dwarka District in favour of Project Director,NHAI, PIU Rajkot of Gujarat	14.2493	Hapalakhasar				12	0.864			
95	Junagadh	Jamnagar	Diversion of 14.2493 ha. Reserved Forest for two/Four lanning with paved-shoulder NH Configuration of " Dwarka-Khambhaliya-Devariya"(KM 130+000 to Km 203+532) & "Dhrol-Amran-Maliya" (KM 00+000 to 13+000 and Km 24+000 to Km 72+000) Road Bharat Mala Project Devbhumi Dwarka District in favour of Project Director,NHAI, PIU Rajkot of Gujarat	14.2493	Kuranga				17	1.224			
96	Junagadh	Jamnagar	Diversion of 11.3078 ha. Reserved Forest for Project of laning with paved shoulder Porbandar-Dwarka section of NH-8E(extn.) from Km. 356.766 (design chainage Jm. 379.100) to Km. 473.000 (design chainage Km. 496.848) in the Devbhumi Dwarka and Pornabdar District in favour of Project, NHAI PIU Dwarka	11.3078	Beyt				23	1.656			
97	Junagadh	Jamnagar	Div. of 14.45 ha. of protected forest land for widening & Existing Road in standad two lane Jamnagar - Lalpur- Porbandar Road S.H. No. 27 KM 06 to 14 & 14 to 42 along S.H. No. 27 in Jamnagar Dist.	14.45	Khad-Dhoraji22.171270.5475				28.9	2.081			
98	Junagadh	Jamnagar	Div. of 7.7965 ha. of protected forest land for widening of S.H. No. 22 Tankara -Savadi - Lalpur Road in favor of executive engineer Road & building division in Rajkot Dist.	7.7965	Vajir-Khakhariya22.179570.2684				15.59	1.122			
99	Junagadh	Jamnagar	Div. of 6.4125 ha. of protected forest of widening of existing standad two lane Dwarka-Okha S.H. No. 25 KM 23 to 262 in Jamnagar Dist.	6.4125	Khad-Dhoraji22.18570.5447				12.83	0.924			
100	Junagadh	Junagadh	Diversion of 0.2 Ha. Forest Land to be diverted proposal for demand of ropeway approach road near jatashankar temple at junagadh city taluka-junagadh district-junagadh	1	..KML Files\0.2 Ha..kml	0.82	1	0.82	1	1.179	0	0	0
101	Junagadh	Junagadh	Diversion of 429.05 ha. for Four Lanning of Bhavnagar to Veraval road of Nh 8E from Km 3.200 to km 263.00 in the state of Gujarat	429.105		18.05	185	18.05	185	112.85	0	0	0

S. No	Circle	Division	FC Proposal Details Project Name/Details	CA Area as per FC proposal			CA Executed		CA Proposed for current		Remaining CA		Interest Amount to offset incremental cost of CA/PCA	
				Area (in Ha.)	Location (KML file)	Financial (in lakhs)	Physical (in Ha.)	Financial (in lakhs)	Physical (in Ha.)	Financial (in lakhs)	Physical (in Ha.)	Financial (in lakhs)		
1	2	3	4	5	6	7	8	9	10	11	12	13	14	
102	Junagadh	Junagadh	Final (Stage-II) approval of Central Government under Forest (Conservation) Act, 1980 for proposed diversion of 0.2785 ha Reserved Forest land and Wildlife Sanctuary land for infrastructure development work at Ambaji Temple on Girnar Hill of District Junagadh in favour of Executive Engineer, Gujarat Pavitra Yatradham Vikas Board, Gandhinagar-Reg. (FCA-1019/10-04/19/S.F.-124/F)	0.2785	..KML Files\0.2785 Ha..kml	0.34	1	0.34	1	0.61	0	0	0	
103	Junagadh	Junagadh	WIDENING AND STRENGTHENING OF UNA - DELVADA - AHMEDPUR - MANDVI ROAD N.H. 251 KM. 0/0 TO 11/0, TAL : UNA, DIST : GIR SOMNATH (FP/GJ/ROAD/24461/2017)	4.675	Moti Rafudad20.8688970.55682	6.12	10	6.12	10	4.4	0	0	0	
104	Junagadh	Junagadh	DIVERSION OF 1.1260 HA. OF FOREST LAND FOR LAYING OF DRINKING WATER SUPPLY PIPELINE FROM ANANDPUR WEIR TO JUNAGADH CITY FOR WATER SUPPLY SCHEME UNDER JUNAGADH MUNICIPAL CORPORATION, DIST. JUNAGADH (FP/GJ/WATER/42562/2019)	1.126	..KML Files\1.126.kml	2.3	3	2.3	3	1.32	0	0	0	
105	Junagadh	Junagadh	Widening of Bhavnath road (FP/GJ/ROAD/29374/2017)	0.0633	..KML Files\0.0633 Ha..kml	0.77	1	0.77	1	0.44	0	0	0	
106	Junagadh	Junagadh	Bhukhari primary school electricity (FP/GJ/SCH/33566/2018)	0.15	..KML Files\0.15 Ha..kml	0.38	1	0.38	1	0.44	0	0	0	
107	Junagadh	Junagadh	LAYING DRINKING WATER PIPELINE SUPPLY FOR PORBANDAR BULK WATER SCHEME (FP/GJ/WATER/880/2002)	1.85	..KML Files\CA land 3.70 ha of 1.85.kml	0.06	3.7	0.06	3.7	0.2664	0	0	0	
109	Junagadh	Morbi	Diversion of 0.986 Ha. Reserved Forest land for Construct approach road to connect village vejagam(vajdi) to dhokaliya in S.No.328/1 (New S.No.207) Village-Khambhla, Ta.Padadhari District-Rajkot in Favour of Deputy Executive Engineer, Road Project Panchayat Sub Division, Rajkot	0.986	Kavadiya 23.013063 72.291823 23.12808 72.291823 23.12870 71.291484 23.013129 71.291476		2	3	2	2.358				
110	Junagadh	Morbi	Diversion of 429.05 ha. for Four Laning of Bhavnagar to Veraval road of Nh 8E from Km 3.200 to km 263.00 in the state of Gujarat	429.05	Lothda-90/ Ambaradi-95 N-22.167700 E-70.871760 N-22.167276 E-70.863022 N-22.155912 E-70.866256 N-22.157921 E-70.872311 22.036678, 70.569972 22.036048,70.576451, 22.026707, 70.568897 , 22.024997, 70.574315 22.022879, 70.567428 22.023123, 70.565067 22.021606, 70.564291 22.020392, 70.566011 22.021132, 70.569246		185	253.08	185	112.85				
111	Junagadh	Morbi	Diversion of 2.295 Ha.Protected Forest land for widening and strengthening of SH-23 from Ch.Km.to 20/00 to Ch.Km 26/000 named Rajkot-Kalavad road in Lodhika Taluka of Rajkot District in favour of Executive Engineer, R&B Sub-Division,Rajkot-regarding.	2.295	Shivrajpur N 22.019795 E 71.241886 N 22.022004 E 7244799 N 020218 E 71245700 N 22.020140 E 71.242649 N 22.18272 E 71.242934		5	5.535	5	3.05				

S. No	Circle	Division	FC Proposal Details	CA Area as per FC proposal			CA Executed		CA Proposed for current		Remaining CA		Interest Amount to offset incremental cost of CA/PCA
			Project Name/Details	Area (in Ha.)	Location (KML file)	Financial (in lakhs)	Physical (in Ha.)	Financial (in lakhs)	Physical (in Ha.)	Financial (in lakhs)	Physical (in Ha.)	Financial (in lakhs)	
1	2	3	4	5	6	7	8	9	10	11	12	13	14
112	Junagadh	Morbi	Diversion of 7.98 Ha. Protected Forest land for upgrade to for land of SH-01 of Ch.Km.to 203/000 to Ch.Km 208/600 named Atkot-Jasdan road in favour of Executive Engineer, R&B Sub-Division Gondal in Rajkot District Of Gujarat.	7.98	Shivrajpur N 22.19423 E 246602 N 11.020872 E 71.250847 N 22.019120 E 71.254651 N 22.016589 E 71.254095 N 22.017640 E 71.248544 N22.015172 E 71.248763 N 22.015667 E 71.246630		16	17.712	16	9.76			
113	Junagadh	Morbi	Diversion of 0.8415 Ha. Forest Land in Vill- Doltapar Ta. Jasadal Dist. Rajkot for Laying Underground 2431 MM DIA of M.S.pipeline for Sauni Yojna Link-4B package-7 bhadar fider in Rajkot District of Gujarat State in favour of Deputy Executive Engineer Irrigation project Sub Division No-1/3 Jetpur.	0.5415	Dolatpar N 21.914530 E 70.997698 N 21.913054 E 70.998260 N 21.912935 E 70.999882 N 21.913659 E 70.999774		2	2.214	2	1.22			
114	Junagadh	Morbi	Diversion of 0.362 Ha. Reserved Forest Land laying water pipeline of Kanesara in Jasdan taluka of Rajkot District in favour of Dy. Executive Engineer P.H.D. Sub Division Chotila.	0.362	Dolatpar N 21.913792 E 70.995740 N 21.913314 E 70.995611 N 21.914477 E 70.996088 N 21.915151 E 70.995937 N 21.915234 E 70.997713 N 21.914530 E 70.997698		1	1.107	1	0.61			
115	Junagadh	Morbi	Diversion of 68.7893 Ha. of Protected Forest land for widening of two/four lane NH-27 near Dhoraji-Jamkandorna,Kalavad,Jamnagar section of NH-927D Rajkot district in favour of Executive Engineer, National Highway Division Gondal in Rajkot District Of Gujarat.	68.7893	Umath N 22.102383 E 71.363402 N 22.105916 E 71.375402 N 22.100853 E 71.379538 N 22.099984 E 71.376587 N 22.096262 E 71.375962 N 22.093916 E 71.367082		138	188.78	138	84.18			
116	Junagadh	Morbi	Diversion of 13.402 ha Protected Forest Land for rehabilitation and upgradation of Bhudel-Nari Chokdi road section of NH-51 in the state of Gujarat to two/four lane with paved shoulder configuration in favour of Project Director, Natation Highway Authority of india in Bhavnagar District of Gujarat-reg.	13.402	Bhojra N 22.121365 E 71.350443 N 22.123694 E 71.350875 N 22.12478 E 71.347283 N 22.132457 E 71.347460 N 22.132905 E 71.350213 N 22.120974 E 71.353509		28	30.996	28	17.08			
117	Junagadh	Morbi	Diversion of 0.4122Ha. Reserved forest Land for erection of New 66KV LILO to Mota Dahisara S/S from existing 66KV S/C Jamdudhai-Padana line partly on D/C twer with ACSR Panther conductor and partly with UGC linein MorbiDistrict in favour of Executive Engineer,GETCO, Rajkot.	0.4122	Fadsar 22.898659 70.542354 22.899905 70.541591 22.899604 70.541077 22.898418 70.541745		1	1.107	1	0.61			
118	Junagadh	Morbi	Diversiof 12.6585 ha. of Reserved forest land bank/Section-4 for branch canal and its distribution network at vrapjar(Sur.No. 239/1 and Jivapar sur.No.108 pt.)Tal.Dhandhra(Sur.No.204/02)and kavadiya(sur.No.467) Tal.kadvad in favour of Executive engineer,Saurashtra Branch Division In Surendranagar&Morbi Districts Of Gujrat	12.6585	Dighdiya 22.48659 71.17776 22.838393 71.17671 22.84023 71.18021 22.84710 71.18011		12.6705	9.62958	12.6705	5.57502			
119	Junagadh	Morbi	Gadu to devbhumi dwarka road N.H.A.I. 8-E form k.m.263/00 to 473/00 four line/two line Gir Somnath,Porbandar,Devbhumi Dwarka District State Of Gujarat	379.5246	Khokhari 1, N-22.048442 E-70.927801 2, N-22.052166 E-70.919778 3, N-22.043169 E-70.917269 4, N-22.047620 E-70.926109		75	13.5	75	33			

S. No	Circle	Division	FC Proposal Details	CA Area as per FC proposal			CA Executed		CA Proposed for current		Remaining CA		Interest Amount to offset incremental cost of CA/PCA
			Project Name/Details	Area (in Ha.)	Location (KML file)	Financial (in lakhs)	Physical (in Ha.)	Financial (in lakhs)	Physical (in Ha.)	Financial (in lakhs)	Physical (in Ha.)	Financial (in lakhs)	
1	2	3	4	5	6	7	8	9	10	11	12	13	14
120	Junagadh	Morbi	Diversion Of 31.692 ha. protected forest land for Vallabhipur (km.0+900) to Rangola (km 27+532) SH-39 proposal for strengthening and rehabilitation of existing 2 lane with paved Shoulders. Hard Shoulders, Construction of Road Side Drain.Re-Construction and Rehabilitation of cross drainage structure, Construction of Bus Stop With bus bays Under Second in favour of executive engineer, Project implementation unit , R&B Department in Bhavnagar(Borad) District of Gujarat	31.692	Dighdiya 22.84729 71.16909 22.83876 71.17654 22.84744 71.17749 22.85326 71.18053		64	48.64	64	28.16			
121	Junagadh	Morbi	Diversion Of 0.054 ha. Protected forest land for Underground M S Pipe line form Khambhal To Kamal Dam & Karnuki Dam Feeder Line under tha "SAUNI YOJNA" in Rajkot District in favour of Executive Engineer Rajkot irrigation project division, Rajkot	0.054	Jambudiya 22.741353° 71.115236° 22.740853° 71.116267° 22.739567° 71.116386° 22.739528° 71.115369°		1	0.18	1	0.44			
122	Junagadh	Morbi	Diversion of 1058.5118 ha. of forest land for settlement of the affected people of Hadaf, Kabutari & Endalwada Medium Irrigation Projects In Godhara Forest Division In Panchmahal District Of Gujarat	1058.5118	Jalsika 22.505271° 70.967672° 22.500296° 70.974651° 22.482681° 70.971792° 22.479440° 70.965909°		190	85.5	190	27.36			
123	Junagadh	Morbi	Diversion of 1058.5118 ha of forest land for settlement of the affected people of Hadaf, Kabutari & Edalwada Medium Irrigation projects in Godhara Forest Division in Panchmahal district of Gujrat	1058.5118	Bhadla N 22.193754 E 71.130239 N 22.196236 E 71.130788 N 22.203445 E 71.121288 N 22.215201 E 71.121698 N 22.217850 E 71.124420 N 22.197416 E 71.139293 N 22.197180 E 71.133090		180	81	180	25.92			
124	Junagadh	Morbi	Diversion of 381.7581 ha. Protected forest land for the project of widening and improvement of NH- 8A(renamed NH-47) km 12/000 to km 182.774 and NH-8B(renamed) NH-27) Road km 185/000 to km 215/600 in Ahmedabad surendranagar, Morbi \$ Rajkot District in favour of Executive Engineer, National Highway division, Rajkot Gujarat.	381.7581	Lilapur N 22.090279 E 71.262665 N 22.094312 E 71.266939 N 22.091343 E 71.272502 N 22.092921 E 71.273239 N 22.091325 E 71.275330 N 22.075879 E 71.274469 N 22.117121 E 71.240914 N 22.122316 E 71.252966 N 22.116069 E 71.254284 N 22.115692 E 71.244383		101	45.45	101	14.544			
125	Junagadh	Morbi	Diversion of 252.260 ha (out of 433.2273 ha) protected forest for four lanning with paved shoulder NH configuration of "Dwarka-Khambhaliya-Devariya" (km. 130+000 to km 203+530) & "dhrol-amran-Maliya" (km. 00+000 to km. 13+600 & km.24+000 to km. 72+000) road of jamnagar. Devbhumi Dwarka & Morbi District in favour of project Director, NHAI, PIU, Rajkot Gujarat.	433.2273	Jivapar 22.698813° 71.103245° 22.691369° 71.105245° 22.689782° 71.097736° 22.692968° 71.096597° 22.695435° 71.096960°		67	30.15	67	9.648			

S. No	Circle	Division	FC Proposal Details Project Name/Details	CA Area as per FC proposal			CA Executed		CA Proposed for current		Remaining CA		Interest Amount to offset incremental cost of CA/PCA	
				Area (in Ha.)	Location (KML file)	Financial (in lakhs)	Physical (in Ha.)	Financial (in lakhs)	Physical (in Ha.)	Financial (in lakhs)	Physical (in Ha.)	Financial (in lakhs)		
1	2	3	4	5	6	7	8	9	10	11	12	13	14	
126	Junagadh	Morbi	Diversion of 1058.5118 ha of forest land for settlement of the affected people of Hadaf, Kabutari & Edalwada Medium Irrigation projects in Godhara Forest Division in Panchmahal district of Gujrat	1058.5118	Ranigar N 22.250372 E 71.100664 N 22.252306 E 71.099774 N 22.254362 E 71.102974 N 22.252499 E 71.104113 N 22.250074 E 71.101177 N 22.255232 E 71.105699 N 22.254838 E 71.115451 N 22.251811 E 71.114052 N 22.250577 E 71.111378 N 22.254816 E 71.110024 N 22.254264 E 71.105012		50.4	22.68	50.4	7.2576				
127	Junagadh	Morbi	Diversion of 1058.5118 ha of forest land for settlement of the affected people of Hadaf, Kabutari & Edalwada Medium Irrigation projects in Godhara Forest Division in Panchmahal district of Gujrat	1058.5118	Rangpar 22.444773° 71.076502° 22.447621° 71.076729° 22.448762° 71.078923° 22.448393° 71.079898° 22.448762° 71.080477° 22.450787° 71.080562° 22.451448° 71.081639° 22.450082° 71.082981° 22.449489° 71.085894° 22.448007° 71.085978° 22.448163° 71.082936° 22.444707° 71.077819°		25.75	11.5875	25.75	3.708				
128	Junagadh	Morbi	Diversion of 1058.5118 ha of forest land for settlement of the affected people of Hadaf, Kabutari & Edalwada Medium Irrigation projects in Godhara Forest Division in Panchmahal district of Gujrat	1058.5118	Sanala N 22.036932 E 71.466896 N 22.038713 E 71.466702 N 22.038786 E 71.469602 N 22.039654 E 71.467647 N 22.041688 E 71.467176 N 22.37395 E 71.471820 N 22.036927 E 71.466870		16.55	7.4475	16.55	2.3832				
129	Junagadh	Morbi	Diversion of 381.7581 ha. Protected forest land for the project of widening and improvement of NH- 8A(renamed NH-47) km 12/000 to km 182.774 and NH-8B(renamed) NH-27) Road km 185/000 to km 215/600 in Ahmedabad surendranagar, Morbi \$ Rajkot District in favour of Executive Engineer, National Highway division, Rajkot Gujarat.	381.7581	Jivapar 22.698845° 71.103288° 22.699823° 71.104694° 22.698090° 71.107002° 22.695702° 71.109745° 22.694822° 71.108982° 22.694375° 71.106238° 22.694615° 71.105859° 22.695341° 71.105977°		16	7.2	16	2.304				
130	Junagadh	Morbi	Diversion of 1058.5118 ha of forest land for settlement of the affected people of Hadaf, Kabutari & Edalwada Medium Irrigation projects in Godhara Forest Division in Panchmahal district of Gujrat	1058.5118	Ambaradi N 22.044624 E 71.399702 N 22.047950 E 71.402811 N 22.043380 E 71.403934 N 22.042129 E 71.403449 N 22.042862 E 71.401353 N 22.044551 E 71.402511		11.92	5.364	11.92	1.71648				
131	Junagadh	Morbi	Diversiof 9.53 ha. of Reserved forest land of Survey No.257 of Kanesara Village for construction of Kanesara Minor Irrigation Scheme in Rajkot District of Gujrat.	9.53	Kanesara N 22.122666 E 71.104516 N 22.124772 E 71.106861 N 22.125947 E 71.107817 N 22.122653 E 71.109095 N 22.122157 E 71.106550		8.21	3.6945	8.21	1.18224				
132	Junagadh	Morbi	Diversion of 0.0675 Ha. protected forest land for Underground M.S. pipe line Having a diameter of 3.00 mt. From Machhu-1 Dam to Aji-1 Dam under the " SAUNI YOJNA" OF RAJKOT District in favour of Executive Engineer Rajkot Project division ,Rajkot.	0.0675	Thoriyali 1, N-22.596636 E-70.595944 2, N-22.595539 E-70.596183 3, N-22.595267 E-70.594817 4, N-22.596058 E-70.594619		1	0.45	1	0.144				

S. No	Circle	Division	FC Proposal Details	CA Area as per FC proposal			CA Executed		CA Proposed for current		Remaining CA		Interest Amount to offset incremental cost of CA/PCA
			Project Name/Details	Area (in Ha.)	Location (KML file)	Financial (in lakhs)	Physical (in Ha.)	Financial (in lakhs)	Physical (in Ha.)	Financial (in lakhs)	Physical (in Ha.)	Financial (in lakhs)	
1	2	3	4	5	6	7	8	9	10	11	12	13	14
133	Junagadh	Morbi	Diversion of 0.414 ha. Reserved Forest land for acquiring forest land for Construction of DM-19 Surendranagar Minor of Morbi Branch Canal Dist. Morbi in favour of Eceutive Engineer, Saurashtra Branch Canal Dn. No..6/1,Morbi.	0.414	Jivapar 22.698795° 71.109966° 22.698529° 71.110560° 22.697432° 71.110006° 22.697851° 71.109252°		1	0.45	1	0.144			
134	Junagadh	Morbi	Diversion of 0.0931 ha Protected Forest land For under ground water pipe line For Sauni Yojna, link-3 Pachage-6 At (1)NH-Rajkot-Ahmedabad Road (2)SH-Kuvadva Road km 24.014 (3)At SH-25 Rajkot Bhavnagar Road km 10.630 (4)SH-122 Kuvadva Sardhar km 6.98 (5)Kherdi Maliyasan km 6.602 in Rajkot district	0.0931	Jlvapar 22.698363° 71.110533° 22.697569° 71.111145° 22.696481° 71.110357° 22.697064° 71.109820°		1	0.45	1	0.144			
135	Junagadh	Morbi	Diversion of 0.0522 Ha. of un-class forest land for non Forest Purpose in forest Land for Approach road in village -Ziyana Talluka - Rajkot, Dist in favour of Vinodray Harilalbhai Doshi, Rajkot of Gujarat	0.0522	Thoriyali 1, N-22.597194 E-70.597278 2, N-22.595472 E-70.597167 3, N-22.595361 E-70.596222 4, N-22.596639 E-70.595944		1	0.45	1	0.144			
136	Junagadh	Morbi	Diversion of 0.21ha. Reserved Forest for approach road for industrial transportation of Kuvadava -Wankaner road at Jiyana Village. Ta. Rajkot of Rajkot District in favour of Maruti Industries Ltd., Rajkot	0.21	Jivapar 22.696322° 71.111195° 22.696135° 71.111394° 22.695794° 71.111429° 22.694660° 71.109736° 22.695070° 71.109497°		1	0.45	1	0.144			
137	Junagadh	Morbi	Diversion of 0.1400ha. of Protected Forest land for erection of 220kv D/C Halanda (400kv) Maruti Wind Park India Ltd. on D/C Panther Tower with AL-59 conductor Taluka & Dist. Rajkot in favour of Executive Engineer (Construction) Gujarat Energy Transmission Corporation Ltd. FP/GJ/TRANS/39311/2019	0.14	Moti Kuchiyadal 1, N-22.365778 E-70.977747 2, N-22.365939 E-70.979036 3, N-22.364819 E-70.979483 4, N-22.364550 E-70.978750		1	0.45	1	0.144			
138	Junagadh	Morbi	Diversiof 9.53 ha. of Reserved forest land of Survey No.257 of Kanesara Village for construction of Kanesara Minor Irrigation Scheme in Rajkot District of Gujrat.	9.53	Kanesara N 22.092636 E 71.100182 N 22.092524 E 71.100962 N 22.091293 E 71.100987 N 22.091123 E 71.100254		1	0.45	1	0.144			
139	Junagadh	Morbi	Diversiof 9.53 ha. of Reserved forest land of Survey No.257 of Kanesara Village for construction of Kanesara Minor Irrigation Scheme in Rajkot District of Gujrat.	9.53	Kanesara N 22.092524 E 71.00962 N 22.092782 E 71.101712 N 22.091468 E 71.101490 N 22.091293 E 71.100987		0.94	0.423	0.94	0.13536			
140	Junagadh	Morbi	Artificial Regeneration (G-1) Eco Restoration by Plantation on the site of Narmada Canal Bank	20	Ghanshyampur 22.928603 71.195129 22.925508 71.194949 22.92442971.187353 22.928384 71.187816		20	15.2	20	2.88			
141	Junagadh	Morbi	Artificial Regeneration (G-1) Eco Restoration by Plantation on the site of Narmada Canal Bank	35	Ghanshyampur-20/ Kavadiya-15 22.9442 71.1888 22.92246 71.18400 22.92666 71.18362 22.92840 71.18753		35	26.6	35	5.04			
142	Junagadh	Morbi	80% NPV- 2(A) & (B) Artificial Regeneration-Mangrove Plantation(DF-8)	200	Navalakhi 23.124082 70.564157 23.127112 70.556278 23.099373 70.568628 23.103051 70.563974		200	100	200	14.4			

S. No	Circle	Division	FC Proposal Details	CA Area as per FC proposal			CA Executed		CA Proposed for current		Remaining CA		Interest Amount to offset incremental cost of CA/PCA
			Project Name/Details	Area (in Ha.)	Location (KML file)	Financial (in lakhs)	Physical (in Ha.)	Financial (in lakhs)	Physical (in Ha.)	Financial (in lakhs)	Physical (in Ha.)	Financial (in lakhs)	
1	2	3	4	5	6	7	8	9	10	11	12	13	14
143	Junagadh	Morbi	Diversion of 25.46 ha. of Protected Forest land for widening of Upleta-Kolki-Paneli- Jamjodhpur road in Rajkot Dist.	25.46	Jivapar 22.692069° 71.109035° 22.694977° 71.109470° 22.699771° 71.104750° 22.702005° 71.110329° 22.693978° 71.114021° 22.691802° 71.113079°		50.92	10.184	50.92	3.66624			
144	Junagadh	Morbi	Diversion of 0.882 ha. of reserved forest land for crossing pipeline under "SWARNIM GUJARAT" pipeline project at village-sindhavadar-amarsar-kachhiyagala in favour of Gujarat Water Infrastructure Ltd. in Rajkot Dist. Gujrat.	0.88	Jivapar 22.704444° 71.091194° 22.701500° 71.094167° 22.701056° 71.093250° 22.703833° 71.090167°		1	0.35	1	0.072			
145	Junagadh	Morbi	Diversion of 0.0358 ha. of reserved forest land for passing of road use of petrol pump in village-Khanpar in favour of Bhavanaben Narbherambhai in Rajkot Dist. of Gujrat.	0.04	Jivapar 22.704444° 71.091194° 22.701500° 71.094167° 22.701056° 71.093250° 22.703833° 71.090167°		1	0.35	1	0.072			
146	Junagadh	Morbi	Diversion of forest land for passing 11 K.V. Electric Line in forest Area Purpose of Agriculture Use At Khirsara Tal. Lodhika Dist.Rajkot. Diversion land 0.1230 ha. Shri Nirmalbhai Raydhanbhai Kugasiya	0.12	Jivapar 22.704444° 71.091194° 22.701500° 71.094167° 22.701056° 71.093250° 22.703833° 71.090167°		1	0.35	1	0.072			
147	Junagadh	Morbi	Diversion of 129.971 Ha. of Protected Forest along for laning & widening of adjusting Jetpur-Somnath saction of NH-8D km.0/00 to Km.127/00 Rajkot & Junagadh District state of Gujarat	259.94	Manekvala 22.4846 71.0457 22.4840 71.0500 22.4841 71.0502 22.4834 71.0505 22.4828 71.0505 22.4843 71.0453		25	8.75	25	1.8			
148	Junagadh	Morbi	Diversion of 129.971 Ha. of Protected Forest along for laning & widening of adjusting Jetpur-Somnath saction of NH-8D km.0/00 to Km.127/00 Rajkot & Junagadh District state of Gujarat	259.94	Pandatirath 22.5535 71.0727 22.5535 71.0730 22.5531 71.0734 22.5530 71.0737 22.5516 71.0743 22.5516 71.0746 22.5513 71.0747 22.5509 71.0741		15	5.25	15	1.08			
149	Junagadh	Morbi	Div. of 0.01097 Ha. Forest land for laying pipe line along SH-23 (Prpl SF Rjk)	0.01	Chachapar 22.4436 70.4034 22.4448 70.4036 22.4646 70.4040 22.4437 70.4039		1	0.35	1	0.072			
150	Junagadh	Morbi	Div. of 0.94 Ha. Forest land for Road widening of SH-23 (Prpl SF Rjk)	0.94	Chachapar 22.4436 70.4034 22.4448 70.4036 22.4646 70.4040 22.4437 70.4039		1.88	0.658	1.88	0.13536			
151	Junagadh	Morbi	diversion of 2.5013 Ha. Of Reserved Forest land for laying of 28 inch dia meter pipeline (parallel to 0.5126 ha reserved forest) for SMPL De-Bottlenecking project in favour of Chief Corporaiton Manager, Indian Oil Corpotation in jamnagar, Rajkot Surendranagar, Ahmedabad, Mehasana & Patan Districts of Gujarat	0.54	Jivapar 22.704444° 71.091194° 22.701500° 71.094167° 22.701056° 71.093250° 22.703833° 71.090167°		1.07	0.3745	1.07	0.07704			

S. No	Circle	Division	FC Proposal Details	CA Area as per FC proposal			CA Executed		CA Proposed for current		Remaining CA		Interest Amount to offset incremental cost of CA/PCA	
			Project Name/Details	Area (in Ha.)	Location (KML file)	Financial (in lakhs)	Physical (in Ha.)	Financial (in lakhs)	Physical (in Ha.)	Financial (in lakhs)	Physical (in Ha.)	Financial (in lakhs)		
1	2	3	4	5	6	7	8	9	10	11	12	13	14	
152	Junagadh	Morbi	Diversion of 6.9275 ha. of Protested forest land for laying M.S. Pipeline for drinking water supply to Halol, jambughoda and Ghoghamba Talukas of Panchmahal Distirct from Narmada Main Canal under Sujlam Suflam Programmme in favour of Gujarat Water Infrastructure Ltd. in Panchmahal Distirct of Gujrat.	6.9275	Gokhalana N 22.002041 E 71.285082 N 22.000929 E 71.283401 N 22.004395 E 71.282092 N 22.005827 E 71.280073 N 22.005559 E 71.281995 N 22.004345 E 71.282632		6.93	2.4255	6.93	0.49896				
153	Junagadh	Morbi	Diversion of 20.96 ha PF Land WIDENING SH-25, RAJKOT TO BHAVNAGAR UNDER PRAGATIPATH YOJANA IN FAVOUR OF R & B DIVISION	20.96	Rajgadhd 22.707870° 71.088146° 22.709180° 71.087681° 22.711128° 71.088185° 22.712928° 71.089306° 22.715218° 71.088357° 22.715870° 71.090022° 22.716854° 71.089792° 22.717335° 71.092497° 22.716253° 71.092077° 22.711769° 71.093200° 22.708692° 71.093209°		41.92	14.672	41.92	3.01824				
162	Junagadh	Morbi	Diversion of 8.4 Ha. of Road Side Protected Forest land for widening & strengthening of talala to ankolvadi road SH-98 Between Km.69/000 to 53/000 in Talala taluka of Gir Somnath District in Gujarat State FP/GJ/Road/152422/2022 Vill-chumpani Ta-Halvad C.A. Area 17.00 Ha	17	22.807181 71.075505 22.809735 71.078067 22.811103 71.080365 22.809015 71.081973 22.808797 71.081068 22.806415 71.079807				17	20.043				
163	Junagadh	Morbi	Diversion of 5.5125 Ha. of Road Side Protected Forest land for widening & strengthening of MDR Road Sutrapada Fatak-Sutrapada Dhamlej Road Between Km.10/500 to 21/00 in Veraval & Sutrapada Taluka of gir Somnath District in Gujarat State FP/GJ/Road/152353/2022 Vill-chumpani Ta-Halvad C.A. Area 11.00 Ha	11	22.811081 71.080456 22.811765 71.081292 22.812055 71.081415 22.812805 71.082485 22.811189 71.083400 22.811436 71.084076 22.809500 71.85063 22.807873 71.084787 22.80924671.083160 22.809030 71.082029				11	12.969				
177	Junagadh	Surendranagar	Diversion of 0.4886 Hectares of reserve forest land for construction of Stairs and public utility on Chamunda Mata Hill in Village- Nani Paliyad, Ta- Chotila, Dist-Surendranagar	0.4886	Hadala 0.4886 ha. Proposal - 1.00 ha. CA at Hadala.kml	4.3	0	0	1	1.179	-0.5114	3.121		
178	Gandhinagar	Sabarkantha	Diversion of 39.373 ha. Protected Forest land for Prepration of Detail Project Report for Upgradation of Junction With NH-47 Limbdi-Surendranagar-Dhrangadhra Of NH-51 in the State of Gujarat to two Lane With Paved Solder Confrigation Package No. NH/IAHE/15 Design Chainage of km 0+00 tp km 62+802 in the State of Gujarat.	39.373	Korda (40Ha) & Samadhiyala (39Ha) (22 29 01.71, 71 33 20.56 22 28 37.16, 71 33 31.79 22 28 43.70, 71 33 08.60 22 29 00.81, 71 33 17.66 22 29 39.21, 71 33 36.66 22 29 16.68, 71 33 58.24 22 29 15.96, 71 33 34.20)	354.2	0	0	79	93.141	-39.627	261.059		
179	Junagadh	Surendranagar	Diversion of 0.307 Ha. Reserved Forest land for Laying Drinking water pipeline at Limbada, Kotda and Karadi Villages of Sayla Taluka in Surendranagar District in favour of Deputy Executive Engineer, PHSS Division, Sayla.	0.307	Limbala 0.307 ha. Proposal - 100 Tree Plantation CA at Limbala.kml	0.55	0	0	1	1.179				

S. No	Circle	Division	FC Proposal Details Project Name/Details	CA Area as per FC proposal			CA Executed		CA Proposed for current		Remaining CA		Interest Amount to offset incremental cost of CA/PCA
				Area (in Ha.)	Location (KML file)	Financial (in lakhs)	Physical (in Ha.)	Financial (in lakhs)	Physical (in Ha.)	Financial (in lakhs)	Physical (in Ha.)	Financial (in lakhs)	
1	2	3	4	5	6	7	8	9	10	11	12	13	14
180	Junagadh	Surendranagar	Diversion of 0.2794 ha. Section-4 Forest land for laying of along/across drinking water pipeline of Vavdi & Piyava to SH-119 road in Chotila and Than Taluka of Surendranagar District in favour of Dy. Executive Engineer, P.H.S. Sub Dn No.2, G.W.S.S.B., Surendranagar	0.2794	Vavadi (22.518210 71.243410)	4.3	1	0.99	1	0.61	0	2.7	
181	Junagadh	Surendranagar	Diversion of 0.92 ha. Reserved Forest land for the restoring of Channel (Existing natural drain) of Village-Naviyani S.no. 118/1, Taluka- Patdi (Dasada), Surendranagar District in favour of Executive Engineer, Irrigation Division, Surendranagar.	0.92	Ervada (23.425775 71.846651 23.424579 71.846686 23.424994 71.848846 23.426421 71.848168)	6.61	2	1.24	2	1.22	0	4.15	
182	Junagadh	Surendranagar	Diversion of 3.528 Ha. Protected forest land for widening of existing Wadhwan-Dedadara Road (SH-7) in Village Kothariya from Saurashtra Gramin Bank Ch.Km. 115+275 to C.U.Shah Pharmacy Collage Ch.Km. 118+000 of Surendranagar District in favour of Executive Engineer, R & B Division (State), Surendranagar	3.528	Kanpar (22.543219 71.348658 22.543224 71.352080 22.538777 71.353070 22.527599 71.350521 22.538727 71.350227 22.538696 71.348543)	37.95	8	3	8	4.88	0	30.07	
183	Junagadh	Surendranagar	Diversion of 429.05 ha. for Four Laning of Bhavnagar to Veraval road of NH 8E from Km 3.200 to K,m 263.00 in the state of Gujarat	429.105	Chorvira (22.595337 71.279713 22.593671 71.294602 22.584998 71.295944 22.584803 71.287087 22.581752 71.287013 22.581806 71.279957)	362.26	119	13.13	119	72.59	0	276.54	
184	Junagadh	Surendranagar	Gadu to devbhumi dwarka road N.H.A.I. 8-E form k.m.263/00 to 473/00 Four Line/two line Gir somnath,Probndar,devbhumi dwarka districts state of Gujarat	379.525	Chorvira (22 34 09.4 71 16 39.4 22 33 40.6 71 17 19.8 22 33 40.6 71 17 20.2 22 33 33.0 71 16 40.4 22 34 09.3 71 16 20.4)	206.93	80	91.47	80	35.2	0	80.26	
185	Junagadh	Surendranagar	Diversion of 32.39 Ha, Protected Forest land for Four Lanning of Viramgam Lakhtar Surendranagar Muli Dodiya Road Betn Km 70/200 to 93/334 in favor of Executive Engineer, R & B Division in surendranagar District of Gujarat	32.39	Sadla (23.124504 71.840214 23.126182 71.844001 23.127542 71.848651 23.122387 71.848396 23.121880 71.847054 23.124880 71.846632 23.124287 71.844333 23.122593 71.840575)	111.13	25	44.45	25	11	0	47.36	
186	Junagadh	Surendranagar	Diversion of 30.72 Ha, Protected Forest land for Four Lanning of Viramgam Lakhtar Surendranagar Muli Dodiya Road Betn Km 93/334 to 115/275 in favor of Executive Engineer, R & B Division in surendranagar District of Gujarat	30.72	Sonpari (22.461997 71.312420 22.460632 71.314742 22.458966 71.315119 22.459442 71.317948 22.455729 71.316866 22.457597 71.310653)	120.02	27	48	27	11.88	0	60.14	
187	Junagadh	Surendranagar	765 kV D/C Lakadia-Vadodara Transmission line (Online 47.827 ha.)	47.827	Kanpar (22.32.245 71.21.002 22.32.848 71.21.006 22.232.316 71.20.902 22.32.428 71.21.431 22.32.626 71.21.486 22.32.500 71.21.342)	64.66	15	23.77	15	6.6	0	34.29	
188	Junagadh	Surendranagar	Diversion of 0.90 ha Reserved forest land for Acquiring forest land for chotila-Anandpur- Jasadan (Anandpur Bypass) SH-119 Km. 24/0 two 24/30 Surendranagar District in favor of Executive Engineer R & B Division Surendranagar	0.9	Baisabgadh (22 01 35.9 71 20 39.2)	6.47	2	2.26	2	0.88	0	3.33	

S. No	Circle	Division	FC Proposal Details	CA Area as per FC proposal			CA Executed		CA Proposed for current		Remaining CA		Interest Amount to offset incremental cost of CA/PCA
			Project Name/Details	Area (in Ha.)	Location (KML file)	Financial (in lakhs)	Physical (in Ha.)	Financial (in lakhs)	Physical (in Ha.)	Financial (in lakhs)	Physical (in Ha.)	Financial (in lakhs)	
1	2	3	4	5	6	7	8	9	10	11	12	13	14
189	Junagadh	Surendranagar	Diversion of 0.1328 ha Gir Wildlife Sanctuary area for laying of existing water pipeline of Junagadh Urban Water Supply Scheme based on Hasnpur Dam in favour of executive engineer, P.H. Works Division-1, GSW&SB, Junagadh District of Gujarat.	0.1328	Nani Paliyad (22 25 10.2 071 12 29.3 22 25 11.0 071 12 27.4 22 25 10.9 071 12 31.8 22 25 10.5 071 12 32.3)	3.22	1	1.01	1	0.44	0	1.77	
190	Junagadh	Surendranagar	Diversion of 75.88625 ha Protected Forest land for Project of Widening & Strengthening four lane of (1) Sayla-Sudamda-Paliyad road Km 0/0 to 25/600 (2) Sayla-Muli road Km 0/0 to 10/890 (3) Muli-Surendranagar road Km. 126/0 to 144/700 District Surendranagar in favour of Executive Engineer, R&B Division, Surendranagar.	75.88625	Rampara(Ru) (22 28 87.81 71 9 53.06 22 30 0.20 71 10 0.36 22 29 45.82 71 10 5.26 22 29 48.66 71 10 12.98 22 29 35.55 71 10 17.42 22 29 27.38 71 9 56.62 22 29 33.47 71 9 52.41)	92.74	22	29.16	22	9.68	0	53.9	
191	Junagadh	Surendranagar	Diversion of 75.88625 ha Protected Forest land for Project of Widening & Strengthening four lane of (1) Sayla-Sudamda-Paliyad road Km 0/0 to 25/600 (2) Sayla-Muli road Km 0/0 to 10/890 (3) Muli-Surendranagar road Km. 126/0 to 144/700 District Surendranagar in favour of Executive Engineer, R&B Division, Surendranagar.	75.88625	Ratanapar (22 50 0.21 71 16 25.31 22 49 55.29 71 16 35.20 22 50 19.35 71 16 35.18 22 50 31.58 71 16 40.09 22 50 32.09 71 16 32.86 22 50 13.38 71 16 25.69 22 50 8.54 71 16 25.69 22 50 18.66 71 16 25.69 22 50 20.19 71 16 25.69)	84.31	20	44.38	20	2.88	0	37.05	
192	Junagadh	Surendranagar	Diversion of 0.0175 ha Reserved forest land for Laying 125 MM Dia PE Gas pipeline along cart track from top on to top Nailesh Ceramics connectivity in taluka thangadh in surendranagar district in favour of Dy. manager (PR & ROU) Gujarat gas ltd.Ahmedabad	0.0175	Rampara(Ru) (22 29 35.83 71 10 06.19)	4.22	1	2.47	1	0.144	0	1.606	
193	Junagadh	Surendranagar	Diversion of 0.9473 ha Reserved forest land for acquiring forest land for construction of distribution network of Karaghoda branch canal District Surendranagar in favour of Executive Engineer, N.P. Canal Dn. No. 4/4, Mehsana	0.9473	Chuli (22 59 51.5 71 19 23.4)	5.73	1.89	4.64	1.89	0.13608	0	0.95392	
194	Junagadh	Surendranagar	Diversion of 0.0221 Ha. (originally proposed 0.1464 Ha) reserved forest land along GJ SH-7 (Malvan – Dhrangadhra Road) for construction of apporoach road to connect proposed hotel in Village Dudapur Taluka Dhrangadhra of Surendranagar District in favour of Lilaben Jayantibhai Patel	0.0221	Baisabgadh (23 01 42.8 71 20 36.7)	3.23	1	2.46	1	0.072	0	0.698	
195	Junagadh	Surendranagar	Diversion of 0.087954 Ha. (Online applied area 0.07999893) Protected Forest land for aproch road access to Industrial Park located at Village Jansali,Limbd Ta.,Surendranagar District in favour of Industrial Cluster Private Limited,Mumbai.	0.087954	Vithalgadh (23 01 04.5 71 57 16.8)	3.23	1	2.46	1	0.072	0	0.698	
196	Junagadh	Surendranagar	Diversion of 0.6174 ha section-4 Forest land for seeking appropal for acquiring forest land for construction of Chuli MR-3 of morbi branch canal Ta. Dhrangdhra, Surendranagar District in Favour of Executive Engineer, Saurashtra branch Canal Dn.6/2 Surendranagar	0.6174	Chuli (22 59 51.5 71 19 23.4)	6.24	2	4.91	2	0.144	0	1.186	
197	Junagadh	Surendranagar	Diversion of 0.88 Ha. reserved forest land for the construction of Dhrangadhra – Ahmedabad SH to Draupadi kund road Km. 0/0 to 1/600 TA.Dhrangadhra, Surendranagar District in favour of Executive Engineer, R&B(panchayat) Division, Surendranagar	0.88	Vithalgadh (23 01 09.1 71 57 17.3)	6.47	2	4.91	2	0.144	0	1.416	

S. No	Circle	Division	FC Proposal Details	CA Area as per FC proposal			CA Executed		CA Proposed for current		Remaining CA		Interest Amount to offset incremental cost of CA/PCA
			Project Name/Details	Area (in Ha.)	Location (KML file)	Financial (in lakhs)	Physical (in Ha.)	Financial (in lakhs)	Physical (in Ha.)	Financial (in lakhs)	Physical (in Ha.)	Financial (in lakhs)	
1	2	3	4	5	6	7	8	9	10	11	12	13	14
198	Junagadh WL	BBNP-Velavad	Alternative Proposed Compensatory Afforestation Land in village : Kanatalav, Ta. & Dist.Bhavnagar in lieu of Proposal for "Diversion of 8.3760 ha. of Forest Land in village-Hazira of Taluka-Choryasi and District-Surat of Gujarat State for Utility Corridor to lay multi-product pipelines for transportation of various class of Petroleum Products, Chemicals, Gases and to lay Mechanical Conveyor for transportation of Solid Fuels like Coal, Petcoke, etc. along with associated / essential facilities in and / or above the ground between Hazira Port at village-Hazira to M/s. Reliance Industries Limited-Hazira Mfg. Division (RIL-HMD) at village-Mora" under FAC-1980.	8.3760	N- 22.073332821 E- 72.054714468 N- 22.072045002 E- 72.055451780 N- 22.067265710 E- 72.052635921 N- 2.066221359 E- 72.055070571	18.67	8	10.93	8	9.432	8	1.66	
199	Junagadh WL	BBNP-Velavad	Diversion of 39 ha. Reserved Forests land for expansion of port terminal as well as other allied activities in adjoining forest land falling towards sea side (west-side) having forest survey new No.605 (old R.S.No.302/A/1/B) in favor of Gujarat Chemical Port Terminal Company Limited (GCPTL) in Po.Lakhi gam, Ta.Vagra, District-Bharuch - Gujarat.	39.00	N- 22.072045002 E- 72.055451780 N- 22.066221359 E- 72.055070571 N- 22.0620611781 E- 72.065818397 N- 22.069160811 E- 72.058107431	121.78	39.00	95.50	39	45.981	39	7.83	
200	Junagadh WL	Gir-E	Proposal for grant of ROW for laying of Optical Fiber Cable (NOFN) in Khambha Block (0.263285 Ha.)	1.00	Shirvaniya(E- 21.917923 N-71.418107)	4.30	1.00	0.00	1.00	1.18	1.00	3.12	-
201	Junagadh WL	Gir-E	Diversion of 0.0273 ha. Reserve forest land for the project 2 AG Con. Ambardi LS 113/2 p2 (Shardaben Hadiya) Village-Ambardi, Ta.-Dhari in Amreli District in Favor of Dy.Enginner (Tech), PGVCL Amreli Division-2, Amreli	0.0273	Bharad(E- 21.231806 N-71.05168)	3.52	1.00	1.24	1.00	0.61	1.00	1.67	-
202	Junagadh WL	Gir-E	Diversion of 0.2646 ha. Reserved forest for the project residential connection of Sh. Hiteshbhai Kantilal Joshi LS 184P2/P2 village Khicha, Ta./Dhari in Amreli District in favor of Deputy Executive Engineer, PGVCL, Division-2 Amreli	1.00	Fulka(E-20.505395 N-70.553602)	3.57	1.00	1.72	1.00	0.44	-	1.41	-
203	Junagadh WL	Gir-E	Diversion of 0.0350 ha of Protected forest land along SH-25 Rajkot -Jamnagar road For Construction of Aproch Road To Conect Proposed CNG Station in village Ghanteshvar taluka Rajkot	20.4620	Dadhialy(E-21.15041 N-71.2707)	88.01	20.4620	50.77	20.4620	2.95	-	34.29	-
204	Junagadh WL	Gir-E	Diversion of 0.0172 ha of reserved forest land for construction of slab drain on Katrodi to Karajala road survey no. 204,209 to 271 Ta.Savarkundala in favour of R&B division Amreli district.	0.9828	Bharad(E-21.22564 N-71.01161)	0.89	0.9828	0.67	0.9828	0.14	-	0.08	-
206	Junagadh WL	GIR-W	GFGNL Bharat Net Phase-ii (Zinzuda 147 Paiki)	1	(1) N: 21°17'48.10" E: 70°29'54.21" (2) N: 21°17'46.58" E: 70°29'57.31" (3) N: 21°17'43.54" E: 70°29'56.19" (4) N: 21°17'44.54" E: 70°29'53.13"	7.56	0	0	1	0.61			
207	Junagadh WL	GIR-W	Proposal for laying OFC for Reliance Jio Infocomm Limited 4G Gir West District (Ghantvad 452 Paiki)	2	(1) N: 20°57'11.46" E: 70°47'12.06" (2) N: 20°57'10.78" E: 70°47'18.78" (3) N: 20°57'07.50" E: 70°47'18.78" (4) N: 20°57'08.23" E: 70°47'11.40"	15.56	0	0	2	1.22			

S. No	Circle	Division	FC Proposal Details	CA Area as per FC proposal			CA Executed		CA Proposed for current		Remaining CA		Interest Amount to offset incremental cost of CA/PCA
			Project Name/Details	Area (in Ha.)	Location (KML file)	Financial (in lakhs)	Physical (in Ha.)	Financial (in lakhs)	Physical (in Ha.)	Financial (in lakhs)	Physical (in Ha.)	Financial (in lakhs)	
1	2	3	4	5	6	7	8	9	10	11	12	13	14
208	Junagadh WL	GIR-W	Link Line from New 66 KV Jipur SS (Jipur 54 Paiki)	5	(1) N: 21°05'37.51" E: 70°29'22.78" (2) N: 21°05'38.00" E: 70°29'30.00" (3) N: 21°05'31.43" E: 70°29'31.63" (4) N: 21°05'30.00" E: 70°29'23.00"	4.97	0	0	5	3.05			
209	Junagadh WL	GIR-W	66 KV Bhojde Sub Station (Chitrod 20/1 Paiki)	2	(1) N: 21°09'32.02" E: 70°34'36.98" (2) N: 21°09'29.95" E: 70°34'39.07" (3) N: 21°09'24.47" E: 70°34'33.18" (4) N: 21°09'26.23" E: 70°34'31.17"	1.41	0	0	2	1.22			
210	Junagadh WL	GIR-W	Construction of 66 KV S/C Talala to Bhojde transmission line by laying of 66 kv 1xcore 630SQ/<<(3+1) Underground power cable for 66kv bhojde Substation (Taluka- Talala) (Chitrod 20/1 Paiki)	1	(1) N: 21°09'25.20" E: 70°34'33.92" (2) N: 21°09'22.99" E: 70°34'36.49" (3) N: 21°09'20.05" E: 70°34'34.50" (4) N: 21°09'22.39" E: 70°34'32.02"	1.15	0	0	1	0.61			
211	Junagadh WL	GIR-W	Rasulpara regional water supply scheme (Bhakha 42 Paiki)	2	(1) N: 20°57'58.26" E: 70°48'05.69" (2) N: 20°57'57.50" E: 70°48'08.50" (3) N: 20°57'54.20" E: 70°48'07.49" (4) N: 20°57'54.57" E: 70°48'10.06" (5) N: 20°57'50.03" E: 70°48'09.83" (6) N: 20°57'49.61" E: 70°48'06.22" (7) N: 20°57'54.83" E: 70°48'06.86" (8) N: 20°57'55.96" E: 70°48'05.81"	5.18	0	0	2	1.22			
212	Junagadh WL	GIR-W	Rasulpara regional water supply scheme (Sangodara 57/1 Paiki)	2	Part -1 (1) N: 21°07'23.04" E: 70°32'55.01" (2) N: 21°07'23.43" E: 70°32'56.86" (3) N: 21°07'12.83" E: 70°32'56.06" (4) N: 21°07'13.26" E: 70°32'54.80" Part - 2 (1) N: 21°07'12.43" E: 70°32'56.53" (2) N: 21°07'11.48" E: 70°32'59.60" (3) N: 21°07'09.84" E: 70°32'59.11" (4) N: 21°07'10.67" E: 70°32'56.17"	5.18	0	0	2	1.22			

S. No	Circle	Division	FC Proposal Details	CA Area as per FC proposal			CA Executed		CA Proposed for current		Remaining CA		Interest Amount to offset incremental cost of CA/PCA
			Project Name/Details	Area (in Ha.)	Location (KML file)	Financial (in lakhs)	Physical (in Ha.)	Financial (in lakhs)	Physical (in Ha.)	Financial (in lakhs)	Physical (in Ha.)	Financial (in lakhs)	
1	2	3	4	5	6	7	8	9	10	11	12	13	14
213	Junagadh WL	Porbandar	Diversion of 10.0017 ha. of forest land for road widening (four lining) of existing Pipli-Bhavnagar section NH-751 from village - Adhelai (CH-136+000) to Nari junction (CH-Km 169+308) passing through Blackbuck National Park (5.2937 ha.) and it's eco sensitive zone and RF in wildlife sub division, Bhavnagar (4.928 ha.) in favour of project director, NHAI - PIU, Ahemdabad Three Year Old Plantation Maintenance (22 Ha.)	22.00	21 38 54.02 69 44 56.36	11.48	22	20.15	22	1.584	-	-	-
	Kutch	Kutch W	CONSTRUCTION OF 33 KV TRANSMISSION LINE FROM RATADIYA PSS TO WTG LOCATIONS OF ADANI WIND ENERGY KUTCHH FIVE LIMITED	1	Mandvi 23° 1'37.28"N 70° 25'4.2737"E 30_ adv work + current year plantation 1.00 Ha.CA Nirona For 0.376 Ha. Diversion.kml				1	1.179			
	Kutch	Kutch East	PERMISSION FOR DIVERSION OF 0.27 HA. PROTECTED FOREST LAND FOR APPROACH ACCESS INTO OUR MINES AT VARIOUS LOCATIONS THROUGH DECLARED PROTECTED FOREST AREA ON EITHER SIDE OF NATIONAL HIGHWAY 8A BETWEEN	1	Rapar North 23° 51'45.86"N 70° 52'52.406"E				1	1.179			
219	Kutch	Patan	Diversion of 211.27 ha. protected forst land for upgradation of SH-41 from existing four lane to six lane with paved shoulder along with pedestrian path on LHS, Toe, side, drain landscape, busstop with bus buy and utility zone mahesana (k.m 79+300) to palanpur(km 141+100) in favour of chief engineer(world bank) road and building department, government of Gujarat, Gandhinagar	31.93 (out of 211.27)	N 23 35 19.29 E 71 26 9.35		34	70.27	34	14.96			
220	Kutch	Patan	Diversion of 211.27 ha. protected forst land for upgradation of SH-41 from existing four lane to six lane with paved shoulder along with pedestrian path on LHS, Toe, side, drain landscape, busstop with bus buy and utility zone mahesana (k.m 79+300) to palanpur(km 141+100) in favour of chief engineer(world bank) road and building department, government of Gujarat, Gandhinagar	31.93 (out of 211.27)	N 23 36 44.68 E 71 56 30.08		30	62.01	30	13.20			

S. No	Circle	Division	FC Proposal Details	CA Area as per FC proposal			CA Executed		CA Proposed for current		Remaining CA		Interest Amount to offset incremental cost of CA/PCA
			Project Name/Details	Area (in Ha.)	Location (KML file)	Financial (in lakhs)	Physical (in Ha.)	Financial (in lakhs)	Physical (in Ha.)	Financial (in lakhs)	Physical (in Ha.)	Financial (in lakhs)	
1	2	3	4	5	6	7	8	9	10	11	12	13	14
221	Kutch	Patan	Diversion of 153.9968 ha protected and reserved forest land for development of economic corridor in ter corridor and fiddler routes improve the efficiency of freight movement in india under bharatmala pariyojana lot::4 package-3, new NH-754 K greenfield alignment Sanchor-Sntalpur sanctioned (EC-3) starting from vantadu(4+888) in banasakantha district to ranmalpura(130+073) in patan district in favour of GM(T) & project director NHAI, PIU-Gandhidham	57.3462 (out of 153.9968)	N 23 52 47.84 E 71 18 82.80		40	82.68	40	17.60			
222	Kutch	Patan	Diversion of 153.9968 ha protected and reserved forest land for development of economic corridor in ter corridor and fiddler routes improve the efficiency of freight movement in india under bharatmala pariyojana lot::4 package-3, new NH-754 K greenfield alignment Sanchor-Sntalpur sanctioned (EC-3) starting from vantadu(4+888) in banasakantha district to ranmalpura(130+073) in patan district in favour of GM(T) & project director NHAI, PIU-Gandhidham	153.9968	N 23 45 14.49 E 71 16 45.53		45	93.02	45	19.80			
223	Kutch	Patan	Diversion of 153.9968 ha protected and reserved forest land for development of economic corridor in ter corridor and fiddler routes improve the efficiency of freight movement in india under bharatmala pariyojana lot::4 package-3, new NH-754 K greenfield alignment Sanchor-Sntalpur sanctioned (EC-3) starting from vantadu(4+888) in banasakantha district to ranmalpura(130+073) in patan district in favour of GM(T) & project director NHAI, PIU-Gandhidham	153.9968	N 23 52 47.84 E 71 18 82.80		40	82.68	40	17.60			
224	Kutch	Patan	220 kV Single circuit Transmission Line from Renew Pooling Sub Station to GETCO's 400/220kV Charanka Sub Station on Double Circuit Tower with ACSR Zebra Conductor in Patan District of Gujarat State	4.557	N 24 42 39.47 E 72 04 01.83		9.5	11.71	9.5	4.18			
225	Kutch	Patan	DIVERSION OF 17.145 HA. PROTECTED FOREST LAND OF ROAD SIDE FOR WIDENING AND STRENGTHENING OF MODHERA TO CHANASMA ROAD, KM 61/300 TO 74/000 OF SECTION SH-07 IN PATAN DISTRICT, GUJARAT STATE.	17.145	N 23 34 6.59 E 71 30 19.07		35	16.87	35	5.04			
226	Kutch	Patan	400 KV LILO CHARNAKA LINE FROM EXISTING 400 KV D/C MUNDRA -ZERDA LINE NO-2	5.3866	N 23 39 11.74 E 71 31 56.50		11	2.43	11	1.58			
227	Kutch	Patan	WIDENING 2 LANE TO 4 LANE FROM KM 95.50 TO 100.00 OF SH-07	4.05	N 23 40 2.91 E 71 4 13.86		8.5	1.88	8.5	1.22			
228	Kutch	Patan	CONSTRUCTION OF ROB ON SH-10 KHALI - BILIYA ROAD NEAR LALPUR OF DISTRICT PATAN	1.575	N 23 40 11.43 E 71 4 20.56		4	0.88	4	0.58			
229	Kutch	Patan	Gujarat Energy Transmission Co. Ltd	27.226	Jamvada, Fangli, Piparala, Rou		12.952	5.83	12.952	7.90			
230	Kutch	Patan	POWER GRID CORPORATION OF INDIA LTD	76.093	Babra,Sidhada, Piparala, Rou		63.371	28.47	63.371	38.66			
231	Kutch	Patan	Diversion of 90.8605 ha of reserved forest land for development of port backup facilities in favour of Adani Hazira Port Pvt. Ltd, in Hazira, Surat District, Gujarat	90.8605	N 23 41 07.1 E 71 19 03.1				90.86	107.12			
232	Kutch	Patan	Diversion of 210.1594 ha of reserved/Unclassed forest land for development of port backup facilities in favour of Adani Hazira Port Pvt. Ltd, in Hazira, Surat District, Gujarat	210.1594	N 23 40 43.9 E 71 20 36.1				210.1594	247.78			

S. No	Circle	Division	FC Proposal Details	CA Area as per FC proposal			CA Executed		CA Proposed for current		Remaining CA		Interest Amount to offset incremental cost of CA/PCA
			Project Name/Details	Area (in Ha.)	Location (KML file)	Financial (in lakhs)	Physical (in Ha.)	Financial (in lakhs)	Physical (in Ha.)	Financial (in lakhs)	Physical (in Ha.)	Financial (in lakhs)	
1	2	3	4	5	6	7	8	9	10	11	12	13	14
235	Surat	Surat	Diversion Proposal of Forest Land for 400KV D/C KAPP(NPP) to VAPI Transmission Line	1.91	Uchawan N 21.26.54.00 E 073.27.56.20		3		3	1.83			
236	Surat	Surat	Koyali-Ahmednagar-Solapur Pipeline Project (Phase 1)	2.162	Luhari N 21.26.9.91 E 073.25.16.83		5		5	3.05			
237	Surat	Surat	Diversion of 22.80 ha PF land for construction of road from Pla RTO Hajira Road to Palanpur Village or Pal-Palanpur-Bhesan Gaurav path Road to Vankala Jakatnaka Road (Km 0/0 To 4/0 Km & 0/0 To 12/0) by Executive Engineer, Road Development Surat Municipal Corporation Surat	22.8	Madan N 21.25.7.51 E 073.16.49.40		46		46	20.24			
238	Surat	Surat	Diversion of 12.16 ha Protected Forest land for the project of four lanning of Unai-Buhari-Madhi-Mandvi-Zankhavav Road E. SH-5 Km 128/000 to 143/200 in Favour of Executive Engineer, R&B Division in Surat District of Gujrat.	12.16	Balethi N 21.26.22.79 E 073.19.48.69		15		15	6.60			
239	Surat	Surat	Diversion of 5.70 ha Protected Forest land for construction of cement concrete road with beautification work Surat branch canal road on the both side of existing canal from Anuvrat Dwar Junction to Jamnada Park Via G.D Goenka School (0/0 to 3/0) in favour of Executive Engineer,Road Development Department, Surat municipal corporation in surat Destrict of Gujarat	5.7	Kevdi Kund N 21.28.3.09 E 073.17.18.36		12		12	5.28			
240	Surat	Surat	Diversion of 12.16 ha Protected Forest land for the project of four lanning of Unai-Buhari-Madhi-Mandvi-Zankhavav Road E. SH-5 Km 128/000 to 143/200 in Favour of Executive Engineer, R&B Division in Surat District of Gujrat.	12.16	Balethi N 21.26.30.64 E 073.20.59.47		10		10	4.40			
241	Surat	Surat	Proposal for Diversion of 0.838 ha Protected Forest land for project of Widening and Strenghting of Bhattha Bhatapor Road KM 0/0 to 2/580 Ta choryasi dist surat in Gujarat state	0.838	Balethi N 21.26.9.68 E 073.19.56.81		2		2	0.88			
242	Surat	Surat	Diversion of 16.575 ha Protected Forest land widening and strenghenung of Uchhal-Nizar road Km. 0/0 to 74/4 (Working Section Km. 0/0 to 39/0) in favour of Executive Engineer, Tapi (R&B) in Tapi District of Gujarat.	16.575	Chorvan N 21.26.47.57 E 073.27.5.41		34		34	4.90			
243	Surat	Surat	Diversion of 3.7 ha Protected Forest land for the project of four lanning of Tarsada-Kadod-Bardoli-Sarbhon-Navsari road Km. 33/100 to 75/100 in Surat district in favour of Executive engineer, (R&B) Division-2, Surat, Gujarat	3.7	Panchamba N 21.26.44.71 E 073.26.59.88		8		8	1.15			
244	Surat	Surat	Diversion of 2.6265 ha Protected Forest land for the project of Widening & strenghenung of Puna-Un-Kosadi Road (O.D.R) Km. 0/0 to 8/500Ta,Mandvi in Sura district in favour of Executive Engineer, (R&B) District-2, Surat	2.6265	Panchamba N 21.26.48.69 E 073.27.50.22		6		6	0.86			
245	Surat	Surat	Diversion of 4.9932 ha Protected Forest land for the project construction of flexible pavement for road at canal from Sarthana-Valak-Swaminarayan School at Surat-Kamrej road to NH-08 Vav S.R.P Camp Km.0/00 to 6/570 in favour of Executive Engineer, Surat Urban Development Authority in Surat District of Gujrat.	4.9932	Tuked N 21.22.12.87 E 073.11.0.84		10		10	1.44			

S. No	Circle	Division	FC Proposal Details	CA Area as per FC proposal			CA Executed		CA Proposed for current		Remaining CA		Interest Amount to offset incremental cost of CA/PCA
			Project Name/Details	Area (in Ha.)	Location (KML file)	Financial (in lakhs)	Physical (in Ha.)	Financial (in lakhs)	Physical (in Ha.)	Financial (in lakhs)	Physical (in Ha.)	Financial (in lakhs)	
1	2	3	4	5	6	7	8	9	10	11	12	13	14
246	Surat	Surat	Diversion of 8.557 ha Protected Forest land for the project widening/strengthening/ construction of flexible pavement for Two lane to Three lane from NH-48 Valthan to Simada Junction in favour of Executive Engineer, Surat Urban Development Authority in Surat District of Gujrat.	8.557	Kevdi Kund N 21.28.9.99 E 073.17.1.36		18		18	2.59			
247	Surat	Surat	Re-diversion of 0.7265 ha (out of 34.00 ha) unclass & section-4 forest land for grant of permission to lay 10" dia water pipeline to draw from KRIBHCO to AHPPL site at Village Hazira in favour of Chief Operating Officer, Adani Hazira Port Private Limited in surat District of Gujarat.	0.7265	Patal N 21.21.28.65 E073.11.36.25		2		2	0.29			
248	Surat	Surat	Diversion of 0.7386 ha Protected Forest land for laying 10" dia DI water pipeline KRIBHCO to AHPPL site in favour Adani Hazira Port Private Limited at Village hazira along NH-6 surat District of Gujarat.	0.7386	Patal N 21.22.8.99 E073.13.18.06		2		2	0.29			
249	Surat	Surat	Diversion of 0.88 Ha. Protected Forest Land for construction of new ROB on Unai-Buhari-Madhi-Mandvi-Zankhavav road km 130/250 to 131/050 (LC No.37 Railway Crossing) of Surat District in favour of executive Engineer, R&B Division-2, Surat, Gujarat-reg.	0.88	Ratori N 21.23.28.68 E 73.14.32.50		2		2	0.14			
250	Surat	Surat	Diversion of 7.9650 ha of protected Forest Land For the project of Widening and Strengthening of Uchchhal- Nizar road 0/0 to 74/4 (working Secion 39/0 to 74/4) in Taluka Uchchhal, Tapi Distrit. In gujarat State.	7.965	Uchwan N 21.26.29.19 E 73.26.43.56		16		16	1.15			
251	Surat	Surat	Protected Forest Land for the project of Four Lanning and Strengthening of surat Dhulia road KM 60/430 to 70/994 (Working Section 60/430 to 63/200 and 66/600 to 70/994) in Tapi Distrit. In gujarat State.	7.164	Luharvad N 21.24.59.67 E 073.20.49.40		15		15	1.08			
252	Surat	Surat	Diversion of 2.6265 ha of protected Forest Land For the project of Widening and Strengthening of Puna-un-Kosadi road(O.D.R) KM 0/0 to 8/500 Taluka Mandvi, District.surat In gujarat State.	2.6265	Uchawan N 21.26.48.69 E 073.27.50.22		6		6	0.43			
253	Surat	Surat	Diversion of 3.70 ha of protected Forest Land For Lanning of Tarsada-Kadod-Bardoli-Sarbhan-Navsari-road KM 33/100 to 75/00 (Working Section Km 49/00 to 53/00) ta- Bardoli District.surat In gujarat State.	3.7	Uchawan N 21.26.44.71 E 073.26.59.88		8		8	0.58			
254	Surat	Surat	Diversion of 3.29 ha of protected Forest Land For four laning of Dindoli-kharavasa-bhatia road(SH-170) KM 11/650 to 14/450 Surat district in favour of Executive Engineer, R&B Division-1, Surat.	3.29	Tuked N 21.21.42.1 E 73.12.30.6		7		7	0.50			
255	Surat	Surat	Diversion of 1.863 Ha. Protected Forest Land for laying 400KV DC KAPP(NPP) to navsari transmission line in favour of Dy. General Mnager,Power Grid Corporation of india in surat District of Gujarat	1.863	Ratori N 21.23.20.9 E073.14.35.1		4		4	0.29			
256	Surat	Surat	Tadkeshwar Opencast Lignite Mine Project GMDC	2.7	Tadkeshwar N 21.21.19.3 E073.03.26.3		2.7		2.7	0.19			
257	Surat	Surat	Diversion of 0.1809 ha. of Protected Forest Land for laying Dahej-Nagothane Ethane pipeline (DNEPL) project in Social Forestry Division Bharuch, Surat, Navsari and Valsad District in favour of Reliance Gas Pipeline Ltd. Mumbai.	0.3618	Patal N 21.21.39.7 E73.11.27.9		1		1	0.07			

S. No	Circle	Division	FC Proposal Details	CA Area as per FC proposal			CA Executed		CA Proposed for current		Remaining CA		Interest Amount to offset incremental cost of CA/PCA
			Project Name/Details	Area (in Ha.)	Location (KML file)	Financial (in lakhs)	Physical (in Ha.)	Financial (in lakhs)	Physical (in Ha.)	Financial (in lakhs)	Physical (in Ha.)	Financial (in lakhs)	
1	2	3	4	5	6	7	8	9	10	11	12	13	14
258	Surat	Surat	Diversion of 55.67 ha. of Protected Forest Land for Widening of SH-6 Sahol kim Road km 00/00 to km 14/260 in favour of executive Engineer. Road & Building Division-II, surat dist. Of Gujarat	55.67	TUKED N 21.22.2.8 E 073.11.4.3		25		25	1.80			
259	Surat	Surat	Diversion of 55.67 ha. of Protected Forest Land for Widening of SH-6 Sahol kim Road km 00/00 to km 14/260 in favour of executive Engineer. Road & Building Division-II, surat dist. Of Gujarat	55.67	MAKANZAR N 21.20.24.780 E 073.20.14.736		10		10	0.72			
260	Surat	Surat	Diversion of 55.67 ha. of Protected Forest Land for Widening of SH-6 Sahol kim Road km 00/00 to km 14/260 in favour of executive Engineer. Road & Building Division-II, surat dist. Of Gujarat	55.67	JHARI DADHAVADA N 21.32.22.31 E 73.38.31.28		10		10	0.72			
261	Surat	Surat	Diversion of 55.67 ha. of Protected Forest Land for Widening of SH-6 Sahol kim Road km 00/00 to km 14/260 in favour of executive Engineer. Road & Building Division-II, surat dist. Of Gujarat	55.67	JETPUR N 21.19.47.39 E073.24.26.99		16.5		16.5	1.19			
262	Surat	Surat	Diversion of 55.67 ha. of Protected Forest Land for Widening of SH-6 Sahol kim Road km 00/00 to km 14/260 in favour of executive Engineer. Road & Building Division-II, surat dist. Of Gujarat	55.67	PARVAT N 21.21.53 E073.15.34		20		20	1.44			
263	Surat	Surat	Diversion of 55.67 ha. of Protected Forest Land for Widening of SH-6 Sahol kim Road km 00/00 to km 14/260 in favour of executive Engineer. Road & Building Division-II, surat dist. Of Gujarat	55.67	KHODAMBA N 21.21.29 E 073.15.6		20		20	1.44			
264	Surat	Surat	Diversion of 55.67 ha. of Protected Forest Land for Widening of SH-6 Sahol kim Road km 00/00 to km 14/260 in favour of executive Engineer. Road & Building Division-II, surat dist. Of Gujarat	55.67	REGAMA N 21.20.51.8 E 073.15.47.8		10		10	0.72			
265	Surat	Surat	Surat Urban Development Authority	4.6074	Mandan N 21.26.15.93 E 073.16.14.62		10		10	0.72			
266	Surat	Surat	Diversion of 2.40 ha. of Protected Forest Land for Branch-Sunwali Raod	2.4	Ratoti N 21.23.09.20 E 073.14.33.74		5		5	0.36			
267	Surat	Surat	Diversion of 1.82 ha. of Protected Forest Land for Widening of Mora-Damaka-Bhatlai-Vanswa road	1.82	Ratoti N 21.23.20.90 E 073.14.35.10		4		4	0.29			
268	Surat	Surat	Consultancy Services for Preparation Of Technology - Economy Feasibility Study Report and Procurement Documents for 6-Lanning of Ahmedabad- Banknor-Rajkot National Highway in the State of Gujarat: Application for the Diversion of 408.432 hectares Protected Forest Land in the Districts of Ahmedabad, Surendranagar Morbi and Rajkot in the State of Gujarat	408.432	CHOKHVADA N 21.26.33.28 E 073.31.53.37		25		25	1.80			
269	Surat	Surat	Consultancy Services for Preparation Of Technology - Economy Feasibility Study Report and Procurement Documents for 6-Lanning of Ahmedabad- Banknor-Rajkot National Highway in the State of Gujarat: Application for the Diversion of 408.432 hectares Protected Forest Land in the Districts of Ahmedabad, Surendranagar Morbi and Rajkot in the State of Gujarat	408.432	ISHAR N 21.24.40.38 E 073.19.48.08		15		15	1.08			
270	Surat	Surat	Consultancy Services for Preparation Of Technology - Economy Feasibility Study Report and Procurement Documents for 6-Lanning of Ahmedabad- Banknor-Rajkot National Highway in the State of Gujarat: Application for the Diversion of 408.432 hectares Protected Forest Land in the Districts of Ahmedabad, Surendranagar Morbi and Rajkot in the State of Gujarat	408.432	KASHI N 21.25.03.7 E 073.36.47.9		25		25	1.80			

S. No	Circle	Division	FC Proposal Details	CA Area as per FC proposal			CA Executed		CA Proposed for current		Remaining CA		Interest Amount to offset incremental cost of CA/PCA
			Project Name/Details	Area (in Ha.)	Location (KML file)	Financial (in lakhs)	Physical (in Ha.)	Financial (in lakhs)	Physical (in Ha.)	Financial (in lakhs)	Physical (in Ha.)	Financial (in lakhs)	
1	2	3	4	5	6	7	8	9	10	11	12	13	14
271	Surat	Surat	Consultancy Services for Preparation Of Technology - Economy Feasibility Study Report and Procurement Documents for 6-Lanning of Ahmedabad- Banknor-Rajkot National Highway in the State of Gujarat: Application for the Diversion of 408.432 hectares Protected Forest Land in the Districts of Ahmedabad, Surendranagar Morbi and Rajkot in the State of Gujarat	408.432	JAMKUI N 21.24.34.31 E 073.23.38.88		15		15	1.08			
272	Surat	Surat	Consultancy Services for Preparation Of Technology - Economy Feasibility Study Report and Procurement Documents for 6-Lanning of Ahmedabad- Banknor-Rajkot National Highway in the State of Gujarat: Application for the Diversion of 408.432 hectares Protected Forest Land in the Districts of Ahmedabad, Surendranagar Morbi and Rajkot in the State of Gujarat	408.432	Visdaliya N 21.21.46.48 E 073.19.3.34		20		20	1.44			
273	Surat	Surat	Consultancy Services for Preparation Of Technology - Economy Feasibility Study Report and Procurement Documents for 6-Lanning of Ahmedabad- Banknor-Rajkot National Highway in the State of Gujarat: Application for the Diversion of 408.432 hectares Protected Forest Land in the Districts of Ahmedabad, Surendranagar Morbi and Rajkot in the State of Gujarat	408.432	Bundha N 21.23.33.10 E 073.22.42.60		20		20	1.44			
274	Surat	Surat	Consultancy Services for Preparation Of Technology - Economy Feasibility Study Report and Procurement Documents for 6-Lanning of Ahmedabad- Banknor-Rajkot National Highway in the State of Gujarat: Application for the Diversion of 408.432 hectares Protected Forest Land in the Districts of Ahmedabad, Surendranagar Morbi and Rajkot in the State of Gujarat	408.432	Petarkui N 21.25.16.63 E 073.21.42.63		60		60	4.32			
275	Surat	Surat	Consultancy Services for Preparation Of Technology - Economy Feasibility Study Report and Procurement Documents for 6-Lanning of Ahmedabad- Banknor-Rajkot National Highway in the State of Gujarat: Application for the Diversion of 408.432 hectares Protected Forest Land in the Districts of Ahmedabad, Surendranagar Morbi and Rajkot in the State of Gujarat	408.432	Chorvan N 21.26.30.27 E 073.27.47.10		70		70	5.04			
276	Surat	Surat	Consultancy Services for Preparation Of Technology - Economy Feasibility Study Report and Procurement Documents for 6-Lanning of Ahmedabad- Banknor-Rajkot National Highway in the State of Gujarat: Application for the Diversion of 408.432 hectares Protected Forest Land in the Districts of Ahmedabad, Surendranagar Morbi and Rajkot in the State of Gujarat	408.432	Umarpada N 21.27.41.19 E 073.29.14.57		30		30	2.16			
277	Surat	Surat	Consultancy Services for Preparation Of Technology - Economy Feasibility Study Report and Procurement Documents for 6-Lanning of Ahmedabad- Banknor-Rajkot National Highway in the State of Gujarat: Application for the Diversion of 408.432 hectares Protected Forest Land in the Districts of Ahmedabad, Surendranagar Morbi and Rajkot in the State of Gujarat	408.432	Umra N 20.52.54.84 E 073.13.13.83		15		15	1.08			

S. No	Circle	Division	FC Proposal Details	CA Area as per FC proposal			CA Executed		CA Proposed for current		Remaining CA		Interest Amount to offset incremental cost of CA/PCA
			Project Name/Details	Area (in Ha.)	Location (KML file)	Financial (in lakhs)	Physical (in Ha.)	Financial (in lakhs)	Physical (in Ha.)	Financial (in lakhs)	Physical (in Ha.)	Financial (in lakhs)	
1	2	3	4	5	6	7	8	9	10	11	12	13	14
278	Surat	Surat	Consultancy Services for Preparation Of Technology - Economy Feasibility Study Report and Procurement Documents for 6-Lanning of Ahmedabad- Banknor-Rajkot National Highway in the State of Gujarat: Application for the Diversion of 408.432 hectares Protected Forest Land in the Districts of Ahmedabad, Surendranagar Morbi and Rajkot in the State of Gujarat	408.432	Mudat N 21.1.22.04 E 073.11.57.26		20		20	1.44			
279	Surat	Surat	Consultancy Services for Preparation Of Technology - Economy Feasibility Study Report and Procurement Documents for 6-Lanning of Ahmedabad- Banknor-Rajkot National Highway in the State of Gujarat: Application for the Diversion of 408.432 hectares Protected Forest Land in the Districts of Ahmedabad, Surendranagar Morbi and Rajkot in the State of Gujarat	408.432	Samba N 20.54.2.81 E 073.12.16.31		15		15	1.08			
280	Surat	Surat	Consultancy Services for Preparation Of Technology - Economy Feasibility Study Report and Procurement Documents for 6-Lanning of Ahmedabad- Banknor-Rajkot National Highway in the State of Gujarat: Application for the Diversion of 408.432 hectares Protected Forest Land in the Districts of Ahmedabad, Surendranagar Morbi and Rajkot in the State of Gujarat	408.432	Vadpada N 21.25.7.41 E 073.32.23.83		50		50	3.60			
281	Surat	Surat	Consultancy Services for Preparation Of Technology - Economy Feasibility Study Report and Procurement Documents for 6-Lanning of Ahmedabad- Banknor-Rajkot National Highway in the State of Gujarat: Application for the Diversion of 408.432 hectares Protected Forest Land in the Districts of Ahmedabad, Surendranagar Morbi and Rajkot in the State of Gujarat	408.432	Divtan N 21.25.34.28 E 73.32.41.49		25		25	1.80			
282	Surat	Surat	Consultancy Services for Preparation Of Technology - Economy Feasibility Study Report and Procurement Documents for 6-Lanning of Ahmedabad- Banknor-Rajkot National Highway in the State of Gujarat: Application for the Diversion of 408.432 hectares Protected Forest Land in the Districts of Ahmedabad, Surendranagar Morbi and Rajkot in the State of Gujarat	408.432	Ubhariya N 21.48.86.0 E 73.31.55.3		20		20	1.44			
283	Surat	Surat	Diversion of 1.53 ha. of Protected Forest Land for project of construction of new ROB on Tarsada-Kakarapar-Vyara road K.M. 26/250 to 27/150 (LC No. 51 Railwar corssng) of Tapi Dist. in favour executive engineer R & B Division Tapi-Vyara-Gujarat	1.53	Amarkui N 21.26.45.0 E 073.15.36.7		4		4	0.29			
284	Surat	Surat	Diversion of 4.6074 Ha. Protected Forest Land for construction of flexible,pavement of Puna-Valthan canal road KM 0/28 to 6/610 of Surat district in favour of executive engineer,Surat Urban Development Authority,Surat,Gujarat-reg.	4.6074	Amarkui N 21.26.45.0 E 073.15.36.7		10		10	0.72			
285	Surat	Surat	Diversion of 132.77 HA. Protected Forest Land for road widning between NH-8 km 173.350 to km 218.400 for six lining of Vadodara-bharuch section of NH-8 in favour of National Highway Authority if india in Bharuch District	132.77	Pinpur/Ghanavad N 21.25.16.60 E 073.30.21.64		60		60	4.32			
286	Surat	Surat	Diversion of 132.77 HA. Protected Forest Land for road widning between NH-8 km 173.350 to km 218.400 for six lining of Vadodara-bharuch section of NH-8 in favour of National Highway Authority if india in Bharuch District	132.77	Darda/Ghanavad N 21.25.31.33 E 073.30.00.32		60		60	4.32			

S. No	Circle	Division	FC Proposal Details	CA Area as per FC proposal			CA Executed		CA Proposed for current		Remaining CA		Interest Amount to offset incremental cost of CA/PCA
			Project Name/Details	Area (in Ha.)	Location (KML file)	Financial (in lakhs)	Physical (in Ha.)	Financial (in lakhs)	Physical (in Ha.)	Financial (in lakhs)	Physical (in Ha.)	Financial (in lakhs)	
1	2	3	4	5	6	7	8	9	10	11	12	13	14
287	Surat	Surat	Diversion of 132.77 HA. Protected Forest Land for road widening between NH-8 km 173.350 to km 218.400 for six lining of Vadodara-bharuch section of NH-8 in favour of National Highway Authority if india in Bharuch District	132.77	Pinpur N 21.25.50.24 E 073.29.35.28		66		66	4.75			
288	Surat	Surat	Diversion of 132.77 HA. Protected Forest Land for road widening between NH-8 km 173.350 to km 218.400 for six lining of Vadodara-bharuch section of NH-8 in favour of National Highway Authority if india in Bharuch District	132.77	PeterKui N 210.25.35.03 E 730.20.39.04		60		60	4.32			
289	Surat	Surat	Diversion of 132.77 HA. Protected Forest Land for road widening between NH-8 km 173.350 to km 218.400 for six lining of Vadodara-bharuch section of NH-8 in favour of National Highway Authority if india in Bharuch District	132.77	Balethi N 210.25.35.03 E 730.20.39.04		20		20	1.44			
290	Surat	Surat	Diversion of 4.785 ha. of Protected Forest Land for Widening and strengthening of N.H.06 Surat-Hazira-Kakrapar Road Km.117/100 to 121/550 in Favour of manager National Highway Authority of India, P.I.U.-Surat (Expressway), Surat District of Gujarat	4.785	Ghodbar N 21.25.35.3 E 073.17.08.4		10		10	0.72			
291	Surat	Surat	Diversion of 9.40 Ha. Protected Forest Land for Widening to for Four lane Surat-Sachin-Navsari road Km.13/400 to 21/400 in Favour of Executive Engineer, Road and Building Division in Surat Dist.of Gujarat.	9.4	Limdha soli N 21.24.35.1 E 073.22.02.5		19		19	1.37			
292	Surat	Surat	Diversion of 3.801 ha. of Protected Forest Land for Widening and strengthening of Rander-Bhesan (Neetaben Satbhaya Juntion to Bhesan Treatment Plant) Road in Favour of Excutive Engineer, Road Devloent Department, Surat Municipal Corporation, Surat District Of Gujarat.	3.801	Petakui N 21.24.44.3 E073.22.44.2		8		8	0.58			
293	Surat	Surat	Diversion of 2.889 ha. Protected forest land for Construction of Cement-Concreat Road at Exisiting Road Through Protected Forest on Surat-Dumas Main Road From (Village-Dumas to Morarji Desai Statue) in Favour of Executive Engineear Road Development Department, Surat Muncipal Corporation Surat City in Surat District of Gujarat.	2.889	Jamkui N 21.25.39.4 E 073.24.54.4		6		6	0.43			
294	Surat	Surat	Diversion of 9.40 ha. of Protected Forest Land for Widening to four land Surat-Sachin-Navsari Road Km.13/400 to 21/400 in Surat Dist.of Gujarat.	9.4	Patal N 21.21.24.3 E 073.13.33.1		19		19	1.37			
295	Surat	Surat	Diversion of of Protected Forest Land to be Diverted for Four lane road at areth, Boudhan, Ghala, Karanj Road Km.0/0 to 14/40 and 18/15 to 23/55 Km in Surat Dist.of Gujarat.	7.92	Patal N 21.21.16.8 E 073.13.18.9		16		16	1.15			
296	Surat	Surat	Diversion of 0.840 ha. of Protected Forest Land of 220 KV Kawas-Navsari D/C electric Line Crossing of N.H-6 Surat Dhuliya road & N.H-8 Ahemdabad Mumbai road in favour of Power Grid Corporation of India Ltd. in Surat S=District of Gujarat.	0.84	Patal N 21.21.18.9 E 073.13.32.9		2		2	0.14			
297	Surat	Surat	Diversion of 24.525 ha. Protected forest land for widening to six lane with service road K.M.8/400 to Km.17/400 Surat-Dhuliya Road in Favour of Executive Engineer road and Building Division in Surat District of Gujarat (IN Principle approval)	24.525	Kevdi umarpada N 21.23.54.4 E 073.29.41.6		10.61		10.61	0.76			
298	Surat	Surat	Diversion of 0.5086 ha. of Protected Forest Land for laying 16" Diameter Gas Pipeline and 40 mm Optical Fibre Cable Surat Dist.of Gujarat.	0.51	Patal N 21.21.5.00 E 073.13.25.2		1.02		1.02	0.07			

S. No	Circle	Division	FC Proposal Details	CA Area as per FC proposal			CA Executed		CA Proposed for current		Remaining CA		Interest Amount to offset incremental cost of CA/PCA
			Project Name/Details	Area (in Ha.)	Location (KML file)	Financial (in lakhs)	Physical (in Ha.)	Financial (in lakhs)	Physical (in Ha.)	Financial (in lakhs)	Physical (in Ha.)	Financial (in lakhs)	
1	2	3	4	5	6	7	8	9	10	11	12	13	14
299	Surat	Surat	Diversion of 0.235 ha. of Protected Forest Land for laying of Village Bhatga-Bhatpore Road Natural Gas pipeline From Taaluka Choryasi in Surat Dst.Gujarat.		Vadi N 21.29.01.6 E 073.23.05.9		1		1	0.07			
300	Surat	Surat	Diversion of 18.04 ha. of Protected Forest Land four laying of Surat Bardoli Road (Old N.H-6 Starting From Kadodara N.H-8 Junction upto Mahuva Juntion Near Bardoli) (Km.17/4 to 35/00) by Exucative Enginere Surat R&B Division no.2 Surat.	18.04	Kantvav N 21.26.49.0 E 073.15.42.5		36.08		36.08	2.60			
301	Surat	Surat	Diversion of 62.40 ha.of Protected forest land in favour of project Director PIU Vadodara of Widening to six lane of Bharuch Dahej Road in Bharuh District of Gujarat Reg.	62.4	Balethi N 21.24.48.4 E 073.20.02.9		25		25	1.80			
302	Surat	Surat	Diversion of 3.584 ha.protected forest land for widening and strengthening for laning of surat Hajira road (K.M.7.270 to 12.580) in Favour of Executive Engineer R & B Division in surat District of gujarat.	3.584	Kevdi umarpada N 21.26.10.8 E 073.25.05.8		7.5		7.5	0.54			
303	Surat	Surat	Diversion of 4.416 ha. Protected forest land for laying of 400 KV D/C Navasari-Navi Mumbai Transmission line in favour of Dy.General Manager power Grib Corporation Ltd.in Valsad Navsari and Surat Districts of Gujarat.	0.966	Luhari N 21.26.22.1 E 073.24.56.5		2		2	0.14			
304	Surat	Surat	Diversion of 24.525 ha. Protected forest land for widening to six lane with service road K.M.8/400 to Km.17/400 Surat-Dhuliya Road in Favour of Executive Engineer road and Building Division in Surat District of Gujarat (IN Principle approval)	24.525	Luhari N 21.29.13.0 E 073.27.39.0		38.44		38.44	2.77			
305	Surat	Surat	WIDENING AND STRENGTHENING OF SURAT DHULLIA ROAD (MISSING LINK -BAJIPURA TO SUMUL DAIRY) CH. KM 50/780 TO 52/930, TA-VYARA, DIST-TAPI	2.08	Bardi - umarpada Range N 21.29.32.39 E 073.18.48.18	28.8	5	0	5	5.895	5	0	
306	Surat	Surat	Proposal for Diversion of 0.1568 Ha. Protected forest land for laying of Underground M.S. pipeline along Songadh – Otta road chainage 5/460 to 6/244 in Songadh Taluka, Tapi Dist. of Gujarat State.	0.1568	Amarkui - Vankal Range N 21.28.8.90 E 073.17.32.12	9.01	2	0	2	2.358	2	0	
307	Surat	Vyara	Diversion of 0.49 ha. Reserved Forest Land for 66 KV Sub-Station in Compartment No-279 at Village Taparvada, Ta.Songadh in Tapi District in favour of Executive Engineer (Const.), Gujarat Energy Transmission Corporation Ltd, Navsari.	0.49	Taparvada N 21.27.59.57 E 073.29.28.95	1.00	1.00		1.00	0.14			
308	Surat	Vyara	Diversion of 6.939 ha. (3.915 Ha Tapi & 3.024 ha Valsad) Reserved Forest Land for Erection of 66 KV Dolvan-Karanjkhed S/C Line D/C Panther Tower to be Erected for Prop 66 KV Karanjkhed Sub-Station and for Erection of 66 KV Mahuwas-Chunavadi S / C line on D / C Panther Tower to be erected for Prop. 66 KV Chunawadi Sub Station in favour of Executive Engineer (Construction) Gujarat Energy Energy Transmission Corporation Ltd in Tapi & Valsad Districts of Gujarat	3.915	Pithadara	8.00	8.00		8.00	0.58			
309	Surat	Vyara	Diversion of 1.75474 ha. Reserved / Protected Forest Land for laying 18" dia product Pipeline from Koyali-Ahmednagar-Solapur along with OFC duct / cable across Vadodara, Tapi-Bharuch & Surat District in favour of Construction Manager, IOCL, Vadodara.	0.026	Kandha		1.00		1.00	0.07			

S. No	Circle	Division	FC Proposal Details	CA Area as per FC proposal			CA Executed		CA Proposed for current		Remaining CA		Interest Amount to offset incremental cost of CA/PCA
			Project Name/Details	Area (in Ha.)	Location (KML file)	Financial (in lakhs)	Physical (in Ha.)	Financial (in lakhs)	Physical (in Ha.)	Financial (in lakhs)	Physical (in Ha.)	Financial (in lakhs)	
1	2	3	4	5	6	7	8	9	10	11	12	13	14
310	Surat	Vyara	Diversion of 0.80 ha. of Reserve Forest Land for Construction of Court Building and residential quarters at village-Uchchhal, Ta. Uchchhal, Dist-Surat in favour of Principal District Judge, Surat District of Gujarat.	0.8	Thuti		1.00		1.00	0.07			
311	Surat	Vyara	Diversion of 9.1305 ha. Protected Forest Land for laying Optical Fiber Cable at (1) Reliance Refinery Gate M.S. 121 to Padana Village M.S. 125.500, (2) Padana Village M.S. 125 / 500 to Junction Khambhaliya M.S. 148.00 on SH-25, (3) Khambhaliya M.S. 71.00 to 33.500 Advana end of Jamnagar Dist. on SH-28, (4) Khambhaliya to Dwarka Via Limbade SH-6/NH-8E 73.400 KM, (5) Dwarka to Miyani NH-8E/65 KM in favour of Reliance Jio Infocom Ltd., Jamnagar & Devbhumi Dwarka District of Gujarat.	9.131	Bhitkhurd/Haripur21°13'25.61"N73°44'17.89"E		18.26		18.26	1.31			
312	Surat	Vyara	Diversion of 4.96 ha. Of protected forest land for widening on both side of existing road along Surat-Dumas Main road from Rundh Jakatnaka to Dumas Village gate in South-West (Athwa) in favour of Surat Municipal Corporation in Surat District of Gujarat.	9.92	Bhitkhurd21°12'42.57"N73°45'31.68"E		9.92		9.92	0.71			
313	Surat	Vyara	Diversion of 14.589 ha. of reserved forest land for laying of 66 KV / S / C Jamkhadi - Subir Transmission line in favour of Gujarat Energy Transmission Corporation Ltd. in Tapi District of Gujarat.	14.589	Bhitkhurd21°12'42.57"N73°45'31.68"E		30.00		30.00	2.16			
314	Surat	Vyara	Diversion of 9.1305 ha. Protected Forest Land for laying Optical Fiber Cable at (1) Reliance Refinery Gate M.S. 121 to Padana Village M.S. 125.500, (2) Padana Village M.S. 125 / 500 to Junction Khambhaliya M.S. 148.00 on SH-25, (3) Khambhaliya M.S. 71.00 to 33.500 Advana end of Jamnagar Dist. on SH-28, (4) Khambhaliya to Dwarka Via Limbade SH-6/NH-8E 73.400 KM, (5) Dwarka to Miyani NH-8E/65 KM in favour of Reliance Jio Infocom Ltd., Jamnagar & Devbhumi Dwarka District of Gujarat.	9.131	Sevati21°18'09.50"N73°54'00.87"E		21.82		21.82	1.57			
315	Surat	Vyara	Diversion of 9.1305 ha. Protected Forest Land for laying Optical Fiber Cable at (1) Reliance Refinery Gate M.S. 121 to Padana Village M.S. 125.500, (2) Padana Village M.S. 125 / 500 to Junction Khambhaliya M.S. 148.00 on SH-25, (3) Khambhaliya M.S. 71.00 to 33.500 Advana end of Jamnagar Dist. on SH-28, (4) Khambhaliya to Dwarka Via Limbade SH-6/NH-8E 73.400 KM, (5) Dwarka to Miyani NH-8E/65 KM in favour of Reliance Jio Infocom Ltd., Jamnagar & Devbhumi Dwarka District of Gujarat.	9.131	Bhitkhurd21°12'42.57"N73°45'31.68"E		28.00		28.00	2.02			
316	Surat	Vyara	Diversion of 17.93 ha. of Protected Forest land for road widening of Dumas resort "Y" junction of Sarthana jakatnaka including canal side for BRTS corridor project in favour of Additional City Engineer, Surat Municipal Corporation in Surat District of Gujarat.	17.93	Chimkuvu21°03'13.7"N73°31'10.6"E		35.86		35.86	2.58			
317	Vadodara	Baria	Commercial Electric connection of Lilaben Hadiya	1.155	Pratappura 22.75865 74.097891	12.98712	3		3	1.83			

S. No	Circle	Division	FC Proposal Details	CA Area as per FC proposal			CA Executed		CA Proposed for current		Remaining CA		Interest Amount to offset incremental cost of CA/PCA
			Project Name/Details	Area (in Ha.)	Location (KML file)	Financial (in lakhs)	Physical (in Ha.)	Financial (in lakhs)	Physical (in Ha.)	Financial (in lakhs)	Physical (in Ha.)	Financial (in lakhs)	
1	2	3	4	5	6	7	8	9	10	11	12	13	14
318	Vadodara	Baria	Diversion of 38.8838 ha. Reserved and Protected forest land for widening of N.H.113 Padi-Dahod Road in favour of National Highway Authority of India in Dahod District of Gujarat.	38.9	Navagam 22.898112 74.355133		80		80	48.8			
319	Vadodara	Baria	Gadu to devbhumi dwarka road N.H.A.I. 8-E form k.m.263/00 to 473/00 Four Line/two line Girsomnath, Probndar, devbhumi dwarka districts state of Gujarat	379.5	Rajpur 23.119972 74.125739	551.78475	165		165	72.6			
320	Vadodara	Baria	Construction of Eight lane road (newly declared NH 148N) from Kajaliya village in Ratlam district in the state of Madhya Pradesh to Dodka village in Vadodara district in the state of Gujarat from CH:	92.0427	Uchavan-85 & Kotada-100 22.85014 74.46954 22.89517 74.41452	993.4537	185		185	81.4			
321	Vadodara	Baria	Widening and Strengthening of D' Bariya - Dhanpur Road Ch. 0/0 to 21/600	11.34	Motakaliya 23.037227 74.024908	116.83402	23		23	10.12			
322	Vadodara	Baria	PROPOSAL OF DEFORESTING FOR WIDENING & STRENGTHENING OF GARIYADHAR PARAVDI PALITANA ROAD	17.759	Motizari 22.9783 73.910236	124.0578	36		36	15.84			
323	Vadodara	Baria	KGPL Dhumad-Bhopal Section (Gujarat State)	5.428	Viroi 22.651452 73.832088	47.67885	9		9	3.96			
324	Vadodara	Baria	Widening and Strengthening of Santrampur - Zalod - Kushalgadh Road (S.H.-2) Ch. 174/200 to 187/200	2.925	Debgadh Baria 22.687832 73.916784	29.78598	6		6	2.64			
325	Vadodara	Baria	Construction of Eight lane road (newly declared NH 148N) from Kher Khunta village in Ratlam district in the state of Madhya Pradesh to Dodka village in Vadodara district in the state of Gujarat from C	1.8736	Debgadh Baria 22.687842 73.916805	19.85732	4		4	1.76			
326	Vadodara	Baria	WIDENING AND STRENGTHENING OF VERAVAL-TALALA ROAD BIT KM 2/0 TO 25/3	4.87	Zer 23.301498 73.996377	43.2904	10		10	4.4			
327	Vadodara	Baria	Diversion of 0.0162 ha. Reserved Forest land for laying natural gas pipeline project in village Fulpari, Taluka Limkheda of Baria Forest Division, in favour of the Manager (RoU & Civil), Gujarat State Petronet Ltd., Gandhinagar.	0.306	Navagam 22.872408 74.356404	2.15536	1		1	0.144			
328	Vadodara	Baria	Proposal for Deforesting for improvement of road connecting important Tourist Distention under Pravasi path Four Laying of Palitana Talala Road (SH-31) Km 0/0 to 32/5 (20.250)	20.25	Sakarda 22" 53 483 074"15 188	141.28805	41		41	5.904			
329	Vadodara	Baria	Diversion of 20.072 ha (Tota 29.406 ha) protected Forest land for improvement & widening work from km 118+460 to km 151+491 along the existing Dhandhuka-Paliya section SH-01 Total length of the road is 33.031 km in Botad.	29.406	Udhavala 22" 44 189 073"9.28	141.28805	41		41	5.904			
330	Vadodara	Baria	Diversion of ha.0.7717 Reserve Forest land for grant permission for crossing pipeline under Mahi Narmada project pas-1 Porbandar in favour exicutive engineer P.S.work, GWSSB Porbandar.	0.7717	Bodadungar 23.0395 74.036917	7.60773	3		3	0.432			
331	Vadodara	Baria	Diversino of 19.0114 ha. (2.7604+16.251 ha) Rehabilitation & widening work Km.91+500 to Km. 95+902 & Km. 65+99 to 91+500 along the existing Limbadi - Dhandhuka road section of SH-20 total length of b4.402 km. and 25.591 km.in favour of Chief Engineer (World Bank) R&B Department in Ahmedabad & Surendranagar District of Gujarat	16.251	Udhavalal 22.704989 73.940692	113.71965	33		33	2.376			
332	Vadodara	Baria	Diversion of 0.64.00 ha. (6400 sq meter) Reserved Forest land for Construction of new 66KV LAKHANPUR S/S , Ta. Fatepura, Dist. Dahod in favour of Gujarat Energy Transmissino Corporation limited in Dahod District of Gujatat State.	0.64	Udhavalal 22.70047 73.933676	7.04496	2		2	0.144			

S. No	Circle	Division	FC Proposal Details	CA Area as per FC proposal			CA Executed		CA Proposed for current		Remaining CA		Interest Amount to offset incremental cost of CA/PCA
			Project Name/Details	Area (in Ha.)	Location (KML file)	Financial (in lakhs)	Physical (in Ha.)	Financial (in lakhs)	Physical (in Ha.)	Financial (in lakhs)	Physical (in Ha.)	Financial (in lakhs)	
1	2	3	4	5	6	7	8	9	10	11	12	13	14
333	Vadodara	Baria	Diversion of 0.0810 ha. Reserve Forest land for laying drinking water pipe line for Lathi-Liliya Chavand upgradation regional water supply scheme covering 56 villages & two city of Amreli District in favour of Executive Engineer, Gujarat water supply & sivage board, Amreli	0.081	Garadu 23.156477 74.125537	3.44605	1		1	0.072			
334	Vadodara	Baria	Diversion of 0.6225 ha. Reserve Forest land for the project of widening and strengthening construction of savarkundala – vijyanagar road Km.0/0 to 8/130 Amreli District in favour of Executive Engineer, R&B (Panchayat) Savarkudala Division , Ameli.	0.6225	Garadu 23.153009 74.117957	6.8921	2		2	0.144			
335	Vadodara	Baria	Diversion of 0.3525 ha. Reserve Forest land for the project of widening and strengthening construction of Bhekara – Likhala road Km.0/0 to 4/800 Village-Bhekara, Ta. SAVARKUDALA , Amreli District in favour of Executive Engineer, R&B (Panchayat) Division , Amjreli.	0.3525	Garadu 23.156141 74.130146	3.44605	1		1	0.072			
336	Vadodara	Baria	Permission for laying D.I. pipe line (variants diameter) from Khodiyar dam to Amreli Vo.v. & water supply scheme against State fund for drinking (diverted area ha.0.5115 Sqm.)	0.465	Kharoda 22.934752 74.34679	3.44605	1		1	0.072			
337	Vadodara	Baria	Diversion of 24.45 ha Peotected Forest land widening & strengthening of existing Road in to Jamnagar – Khambhaliya- Kuranga – Dwarka road CH-6 and SH-25 Km 145/0 to 202/5 in fovor of Engineer, Road & Bhilding Divisino in Jamnagar Disrict of Gujarat.	24.45	Limdabara 22.826933 74.423659	168.85645	49		49	3.528			
338	Vadodara	Baria	Diversion of 0.259 Ha Protected Forest Land for underground 66 KV XLPE Power Transmission Cable Line Rajkot-Kalawad State Road Rajkot for Eucative Engineer (Construction), Gujarat Enery Transmission Corporation Ltd., Rajkot in district of Gujarat.	0.259	Salapada 22.897467 74.42865	2.03301	1		1	0.072			
339	Vadodara	Baria	Diversion of 4.48875 ha. Protected Forest land for the project of four lanning of Ahmedabad-Godhara-Dahod -Indor road (link road) Km.0/200 to 2/150 to 3/100 in favour of executive Engineer, R&B , Division in Dahod of Gujarat	4.48875	Garadu 23.13695 74.118933	30.09735	9		9	0.648			
340	Vadodara	Baria	Diversion of 55.40 ha. Protected Forest land for the project of widening & strengthening of Limkheda - Limdi Chakaliya road Km 99/850 to km 147/700 of Dahod District in favour of Executive Engineer. R&B Division, Dahod	55.4	Garadu 23.136917 74.120083	382.51155	111		111	7.992			
341	Vadodara	Baria	Diversion of 22.20 Ha Protected Forest Land for laning to Rajkot-Bhavnagar Road (SH-25) Km 59/6 to 96/6 Road in Babra & Lathi Talika In Favour Of Executive Engineer,R & B Division in Amreli District Gujarat	22.2	Kharoda 22.9215 74.3413	145.06785	45		45	3.24			
342	Vadodara	Baria	Diversion of 4.23 Ha Protected Forest Land for laning O F C Along Godhara- Dahod National Highway : 59 Form 142/00 to km ,km 215/800 Parallel to Protected Forest in favour Manager (Net Work Project) Vadafone Essar Gujarat Limited,Ahmedabad District Gujarat	4.23	Navagam 22.896133 74.329317	7.61991	6.66		6.66	0.47952			

S. No	Circle	Division	FC Proposal Details	CA Area as per FC proposal			CA Executed		CA Proposed for current		Remaining CA		Interest Amount to offset incremental cost of CA/PCA
			Project Name/Details	Area (in Ha.)	Location (KML file)	Financial (in lakhs)	Physical (in Ha.)	Financial (in lakhs)	Physical (in Ha.)	Financial (in lakhs)	Physical (in Ha.)	Financial (in lakhs)	
1	2	3	4	5	6	7	8	9	10	11	12	13	14
343	Vadodara	Baria	Diversion of 0.1105 Ha Protected Forest Land at S.No 147/1 for Erection of 220 KVD/CEHV power line from Visavadar to Timbadi Passing having length of 92.52 km under NDS Scheme village Zinzuda, Ta-Mendarda, Junagadh for Executive Engineer (Construction) Gujarat Energy Transmission Corporation Ltd. Junagadh in district of Gujarat	0.11	Salapada 22.897467 74.416983	2.03301	1		1	0.072			
344	Vadodara	Baria	Diversion of 0.086 Ha Protected Forest Land for laning RCC 600m dia Water Pipeline to use 860 Meter liner Forest land area on behind Dahod-Jhalod Road NH-56 form 262/3 to 263/2 in District Dahod in Favour of Chief Officer,Dahod Nagarpalika, Dahod District of Gujarat	0.09	Boda dungar 23.0395 74.036917	3.22257	1		1	0.072			
345	Vadodara	Baria	Diversion of 0.0300 Ha Protected Forest Land for laning 24" Dia Natural Gas Pipeline along with OFC (No.2) crossing through along sither of NH-113 Near village Kharod,Ta.Dahod District Dahod in Favour of Head (Project) GSPL India Transco Ltd Gandhinagar District of Gujarat	0.09	Bodadungar 23.0409 74.0468	3.22257	1		1	0.072			
346	Vadodara	Baria	Gir (West) Diversion of 0.049 ha of Protected Forest land For 11 K V A B Cable line in Village Chitrod	0.49	Ravalikheda 22.895133 74.366583	2.00192	1		1	0.072			
347	Vadodara	Baria	(1) Diversion of 39.6785 Ha. protected Forest Land for laying 765 k.v.s.c Dahod-vadodara Transmission Line area dimanded by Power Grid Corporation Of India Ltd. Vadodara	39.7	Ravalikheda 22.904217 74.367417		78.81		78.81	5.67			
348	Vadodara	Baria	(2) Diversion of 0.96 ha reserved forest land for construction of approach road from junabaris-Bamroli-kheda-faliya road under P.M.G.S.Y Ta.Baria In favour of R&B Diversion Dahod District og Gujarat	0.96	Junapani 22.904267 74.37675		1.92		1.92	0.14			
349	Vadodara	Baria	(3) Diversion of 1.08 ha reserved forest land laying 66 Kv Sntroad-motambliyara (Randhikpur) Transmission line at Sakariya S.No. 39, Ta.Limkheda, in Favour of Wxecutive, Gujarat Energy Transmission Corporation Ltd in Vadodara District of Gujarat-Regrding	1.08	Navagam 22.896 74.356167		2.16		2.16	0.16			
350	Vadodara	Baria	(4) Diversion of 2.8440 ha resrved forest land for laying 66 kv limkheda-piipero Transmission line at Agara S.No.117, Ambava S.No.81 & Umari SH.32 Ta.Limkheda & Dhanpur, in favour of Exwctive Engineer Gujarat Energy Transmission Corporation Ltd. Jambuva in Vadodara Distret of Gujarat - Regarding	2.84	Navagam 22.896 74.356167		5.69		5.69	0.41			
353	Vadodara	Godhra	Diversion of 0.2600 Ha of Protected Forest land (Road Side Strip Land) for construction RCC Rain Water Discharge line from Dholka-Kheda Road SH-74 Km.1.900 to Km.4.50 total 2600 Meter (Section Dholka GIDC to Khatripur Village in favour Secretary The Dholka GIDC Industrial Association Dholka, Ahmedabad district of Gujarat.	0.26	Dhanol N: 22' 45' 40.46' E: 73' 28' 48.64' N: 22' 45' 41.35' E: 73' 28' 44.59' N: 22' 45' 37.29' E: 73' 28' 43.55' N: 22' 45' 36.71' E: 73' 28' 48.04'	2.54	1.00	-	1.00	1.179	1.00		

S. No	Circle	Division	FC Proposal Details	CA Area as per FC proposal			CA Executed		CA Proposed for current		Remaining CA		Interest Amount to offset incremental cost of CA/PCA
			Project Name/Details	Area (in Ha.)	Location (KML file)	Financial (in lakhs)	Physical (in Ha.)	Financial (in lakhs)	Physical (in Ha.)	Financial (in lakhs)	Physical (in Ha.)	Financial (in lakhs)	
1	2	3	4	5	6	7	8	9	10	11	12	13	14
354	Vadodara	Godhra	Diversion of 6.75 Ha protected forest land for the work of widening and strengthening of Nadiad-Petlad Road km.8/00 to 9/00 (chainage 3/00 to 9/00) SH-89 in favour of Executive Engineer, Kheda (R&B) Division in Kheda District of Gujarat	6.75	Ladpur N: 22° 47' 13.21" E: 73° 43' 36.09" N: 22° 47' 14.67" E: 73° 43' 52.13" N: 22° 47' 0.67" E: 73° 43' 52.63" N: 22° 46' 59.24" E: 73° 43' 42.29" N: 22° 47' 1.03" E: 73° 43' 35.81"	62.28	14.00	-	14.00	16.506	14.00		
355	Vadodara	Godhra	Diversion of 0.99375 ha. Of Protected Forest land for the Project Construction of new R.O.B. on Pansora-Bhalej-Anand road K.M. 8/100 to 8/450 and Bhalej ahima road K.M. 0/00 to 0/550 (L.C. no. 11 railway crossing) in Anand district in Gujarat State.	0.99375	Sekhpur 22°59'22.62"N 73°40'2.69"E 22°59'28.04"N 73°40'3.04"E 22°59'27.65"N 73°40'11.43"E 22°59'22.07"N 73°40'10.94"E	6.44	2.00	-	2.00	2.358	2.00		
356	Vadodara	Godhra	Diversion of 4.125 Ha Protected Forest land four lanning of Sankarda-Bhadarva-Savli Road km.4/080 to Km.9/080 Dist.Vadodara in Gujarat State	4.125	Palanpur 22°26'8.23"N 73°35'46.76"E 22°26'21.37"N 73°35'52.07"E 22°26'18.49"N 73°35'59.77"E 22°26'14.94"N 73°35'58.16"E 22°26'13.43"N 73°35'55.46"E 22°26'8.02"N 73°35'53.43"E	47.98	9.00	-	9.00	10.611	9.00		
357	Vadodara	Godhra	Diversion of 0.9684 hectares of forest land proposed to be diverted on favour of Gujarat Energy Transmission Corporation Limited for Erection of 66 KV LILO Gollav line at Village - Bor Ta. Ghoghamba Dist. Panchmahal, Gujarat.	0.9684	Kanteli 22°25'7.56"N 73°35'23.40"E 22°25'7.54"N 73°35'24.73"E 22°25'8.65"N 73°35'26.57"E 22°25'5.40"N 73°35'30.02"E 22°25'2.00"N 73°35'25.72"E	10.16	2.00	-	2.00	2.358	2.00		
358	Vadodara	Godhra	Diversion of 3.510625 Ha protected Forest land for the project of widening & Strengthening Four lane of Kathlal Khokharwada Road Old NH 59 Road Km 38/575 to Km 42/00 Dist.Kheda, State Gujarat.	3.510625	Ladpur 22°47'17.23"N 73°43'35.39"E 22°47'21.10"N 73°43'37.09"E 22°47'24.37"N 73°43'51.86"E 22°47'14.67"N 73°43'52.13"E 22°47'13.21"N 73°43'36.09"E	35.59	8.00	-	8.00	4.88	8.00		

S. No	Circle	Division	FC Proposal Details	CA Area as per FC proposal			CA Executed		CA Proposed for current		Remaining CA		Interest Amount to offset incremental cost of CA/PCA
			Project Name/Details	Area (in Ha.)	Location (KML file)	Financial (in lakhs)	Physical (in Ha.)	Financial (in lakhs)	Physical (in Ha.)	Financial (in lakhs)	Physical (in Ha.)	Financial (in lakhs)	
1	2	3	4	5	6	7	8	9	10	11	12	13	14
359	Vadodara	Godhra	Diversion of 1.92 Ha. Protected forest land for the widening and strengthening of Baria-Rajgad-Ranjitnagar Road Km. 14/600 to 60/000 (Section – 52/800 to 59/200), Panchmahal District in Gujarat State.	1.92	Kenteli 22°25'5.90"N 73°35'44.49"E 22°24'3.44"N 73°35'51.61"E 22°24'57.87"N 73°35'51.02"E 22°25'1.59"N 73°35'42.51"E	17.78	4.00	-	4.00	2.44	4.00		
360	Vadodara	Godhra	Diversion of 7.92 Ha (8.487 Ha Online) Protected Forest land of Road Side for widening and Strenthening of Shahera-Morwa (Rena)-Chhanip Road (SH) Km.0/00 to 10/00 and Chhanip-Ujada-Vadi Road (MDR) Km.0/00 to 13/860, Taluka Shahera of Panchmahal Distriret (SF Godhra)	7.92	Mor 23°4'19.53"N 73°42'16.17"E 23°4'12.23"N 73°42'6.03"E 23°40.78"N 73°42'13.21"E 23°4'11.23"N 73°42'22.92"E	86.43	17.00	-	17.00	10.37	17.00		
361	Vadodara	Godhra	Diversion of 6.475 ha Protected Forest land for the widening and strenthening of Metral-Mora-Suliyat-Sanjeli Road Km.0/00 to 15/700 (1) Suliyat-Mora-Metral Road (Km.0/00 to 8/00) (2) Suliyat-Sanjeli Road (Km.0/00 to 4/600 In Morva (H) Taluka in favour of Executive Engineer Godhra (R & B) Division in Panchmahal District of Gujarat State. (SF Godhra)	6.475	Mor 23°4'23.14"N 73°41'57.00"E 23°4'26.15"N 73°41'59.45"E 23°4'25.43"N 73°42'1.66"E 23°4'19.53"N 73°42'16.17"E 23°4'12.23"N 73°42'6.03"E	66.09	13.00	-	13.00	7.93	13.00		
362	Vadodara	Godhra	Diversion of 53.4671 ha. Reserved Forest land for construction of eight lane road (newly declared NH-148-N) from Kher Khunta village in Ratlam district in the State of MP to Dodka village in Vadodara District in the State of Gujarat from CH 181+000 to 392+492 in favour of GM (Tech) Project Director, National Highway Authority of India in Panchmahal District of Gujarat.	53.4671	Mor 23°49.31"N 73°41'57.19"E 23°3'57.91"N 73°42'12.56"E 23°347.43"N 73°41'53.23"E 23°03'31.01"N 73°41'5.56"E 23°4'1.65"N 73°41'46.69"E	567.11	107.00	-	107.00	47.08	107.00		

S. No	Circle	Division	FC Proposal Details	CA Area as per FC proposal			CA Executed		CA Proposed for current		Remaining CA		Interest Amount to offset incremental cost of CA/PCA
			Project Name/Details	Area (in Ha.)	Location (KML file)	Financial (in lakhs)	Physical (in Ha.)	Financial (in lakhs)	Physical (in Ha.)	Financial (in lakhs)	Physical (in Ha.)	Financial (in lakhs)	
1	2	3	4	5	6	7	8	9	10	11	12	13	14
363	Vadodara	Godhra	Diversion of 13.5344 ha of Protected Forest for proposed 6/8 lane deviated carriage way Vadodara, Mumbai Express way from 499.00 km of NH-8 in Maharashtra to 80.00 Km of Ahmedabad-Vadodara passing through Gujarat union Territory of Dadra & Nagar haveli & Maharashtra Regarding forest division Proposal under forest area following in Anklas Village Ta.Umargam, Dist.Valsad State of Gujarat. (Valsad South)	13.5344	Kotna N: 23° 3' 30.87" E: 73° 41' 27.56" N: 23° 3' 32.13" E: 73° 41' 32.68" N: 23° 3' 48.26" E: 73° 41' 54.14" N: 23° 3' 52.74" E: 73° 42' 5.38" N: 23° 3' 53.54" E: 73° 42' 11.80" N: 23° 3' 49.89" E: 73° 42' 13.12" N: 23° 3' 48.81" E: 73° 42' 8.25" N: 23° 3' 42.41" E: 73° 41' 55.27" N: 23° 3' 37.46" E: 73° 41' 54.67" N: 23° 3' 35.60" E: 73° 41' 47.19" N: 23° 3' 26.30" E: 73° 41' 34.19" N: 23° 3' 24.01" E: 73° 41' 34.19" N: 23° 3' 25.04" E: 73° 41' 24.25"	148.33	28.00	-	28.00	12.32	28.00		
364	Vadodara	Godhra	Diversion of 10.9597 ha protected forest land for the construction & Implementation of Kher Khuta Village in Ratlam district in Madhya Pradesh to Dodka Village in Vadodara District in passing through District Panchmahal in favour of General Manager (Tech) & Project Director, National Highway Authority in India PIU, Godhra	10.9597	Samali N: 22° 49' 54.29" E: 73° 35' 32.70" N: 22° 50' 3.61" E: 73° 35' 27.70" N: 22° 49' 58.47" E: 73° 35' 18.42" N: 22° 49' 49.77" E: 73° 34' 56.70" N: 22° 49' 46.83" E: 73° 34' 56.46" N: 22° 49' 46.05" E: 73° 35' 17.84" N: 22° 49' 53.46" E: 73° 35' 19.46"	97.88	22.00	-	22.00	9.68	22.00		
365	Vadodara	Godhra	Diversion of 5.4283 ha. (1.3439 ha. RF) Reserved & Protected Forest land for laying of Liquefied Petroleum Gas (LPG) pipeline along with OFC from Dumad (Gujarat) to Bhopal (MP) in Godhra & Dahod Districts in favour of IHB Private Limited Chief Construction Manager, IOCL, Pipelines Division, Koyali, Vadodara of Gujarat.	1.3439	Kanteli N 22°25'10.31" E 73°35'28.84" N 22°25'11.46" E 73°35'30.93" N 22°25'11.65" E 73°35'33.75" N 22°25'4.06" E 73°35'35.14"	15.25	3.00	-	3.00	1.32	3.00		
366	Vadodara	Godhra	Diversion of 22.6756 Ha. Protected Forest Land of Road Side for Widening and Strengthening up to Four Laning of Kheda-Dholka Road, Km 36/600 To 53/200 in Kheda District Gujarat State.	22.6756	Vasiya N 22°50'21.13" E 73°42'39.73" N 22°50'11.56" E 73°43'5.60" N 22°49'50.86" E 73°42'57.38" N 22°50'8.95" E 73°42'37.84"	204.65	46.00	-	46.00	6.624	46.00		

S. No	Circle	Division	FC Proposal Details	CA Area as per FC proposal			CA Executed		CA Proposed for current		Remaining CA		Interest Amount to offset incremental cost of CA/PCA
			Project Name/Details	Area (in Ha.)	Location (KML file)	Financial (in lakhs)	Physical (in Ha.)	Financial (in lakhs)	Physical (in Ha.)	Financial (in lakhs)	Physical (in Ha.)	Financial (in lakhs)	
1	2	3	4	5	6	7	8	9	10	11	12	13	14
367	Vadodara	Godhra	Diversion of 7.40 Ha. Protected Forest Land Of Road Side For Four Lining of Ahmadabad-Godhra-Dahod-Indore Road, Km 116/800 To 122/200 (Bhamaiya Crossing To S.T Nagar, Working Ch. Km. 117/600 to 122/20	7.4	Chundadi N 22°46'51.26" E 73°40'56.35" N 22°46'42.41" E 73°41'8.32" N 22°46'36.79" E 73°41'5.74" N 22°46'28.58" E 73°41'15.71" N 22°46'25.08" E 73°41'14.24" N 22°46'39.10" E 73°40'56.61"	66.73	15.00	-	15.00	2.16	15.00		
368	Vadodara	Godhra	Diversion of 6.73 protected forest land for the project of four lanning of Pragatipath section of link road Ahmedabad-Kuha-Kathlal-Balasinor-Godhra-Dahod-Indor Road (Old NH-59) Sonipur junction Sevaliya Junction, Mahisagar bridge Km.90/890 In Favour of Executive Engineer ,kheda R&b Division in Kheda district of Gujarat.	6.73	Sankali N 22°46'40.66" E 73°44'4.58" N 22°46'36.08" N 22°46'24.52" N 22°46'29.63"	62.28	14.00	-	14.00	2.016	14.00		
369	Vadodara	Godhra	Diversion of 0.64 ha. Reserved Forest land for the Construction of New Sump and Sump room for drinking water supply facility in Halol Taluka Villages At .Village : Champaner , Taluka: Halol, Distric panchmahal.	0.64	Kanteli N 22°25'11.76" E 73°35'45.48" N 22°25'41.43" E 73°35'45.65" N 22°25'7.69" E 73°35'37.86" N 22°25'11.60" E 73°35'33.78"	8.89	2.00	-	2.00	0.288	2.00		
370	Vadodara	Godhra	Diversion of 0.49 ha. Reserved Forest land for the Construction of New Sump and Sump room for drinking water supply facility in Halol Taluka Villages At .Village : Kanteli , Taluka: Halol, District: Panchmahal	0.49	Kanteli N 22°25'1.38" E 73°35'23.09" N 22°24'58.91" E 73°35'23.15" N 22°24'56.35" E 73°35'20.04" N 22°25'0.99" E 73°35'20.28"	4.44	1.00	-	1.00	0.144	1.00		
371	Vadodara	Godhra	Diversion of 0.30 ha. Reserved Forest land for the Construction of New Sump and Sump room for drinking water supply facility in Ghoghamba Taluka Villages At .Village : Padardi , Taluka: Ghoghamba, Distric panchmahal.	0.3	Kanteli N 22°25'1.55" E 73°35'42.52" N 22°24'59.41" E 73°35'47.29" N 22°24'56.87" E 73°35'46.14" N 22°24'58.83" E 73°35'41.93"	4.44	1.00	-	1.00	0.144	1.00		
372	Vadodara	Godhra	Diversion of 29.79 ha. Protected and Reserved Forest land for SH - 69 MDR / VR road and SH-63, Bayad - Dholidungari - Dhamod - Utadi - Lunavada road in favour of Executive Engineer, Road and Building Department State Road Project Division in Panchmahal, Kheda and Sabarkantha Districts of Gujarat.	29.79	Zakhariya 22.53221 73.5465	13.22	5.37	-	5.37	0.38664	5.37		

S. No	Circle	Division	FC Proposal Details	CA Area as per FC proposal			CA Executed		CA Proposed for current		Remaining CA		Interest Amount to offset incremental cost of CA/PCA
			Project Name/Details	Area (in Ha.)	Location (KML file)	Financial (in lakhs)	Physical (in Ha.)	Financial (in lakhs)	Physical (in Ha.)	Financial (in lakhs)	Physical (in Ha.)	Financial (in lakhs)	
1	2	3	4	5	6	7	8	9	10	11	12	13	14
373	Vadodara	Godhra	Diversion of 9.849 Ha Protected Forest land for widening & Strengthening of NH-64 (Old NH No.228) between km.97/600 to 104/200 to 117/160 section Napavanta-Borsad-Ras road in favour of Executive Engineer , National Highway Division in Anand District of Gujarat.	9.849	Nadarkha 22°42'20.89" 73°35'53.53" 22°42'40.21" 73°35'47.98" 22°42'42.67" 73°35'45.81" 22°42'45.61" 73°35'44.11" 22°42'48.50" 73°35'43.04" 22°42'22.76" 73°35'42.66" 22°42'16.58" 73°35'47.09"	66.88	20.00	-	20.00	1.44	20.00		
374	Vadodara	Godhra	Diversion of 0.2836 ha of Protected forest land for construction of kotad distrybter L.D.-11 in illage Morasiya,Vagoda, Charodiya and construction of Dhandhuka distrybter L.D.-12 in minorse village Tragdi,Dhandhuka,Padana and its minorse of Dhandhuka in renge/taluka: Dhandhuka and Ranpur in district Amdhedabad in State Gujarat.	0.2836	Chalali 22°41'59.35" 73°38'3.86" 22°41'59.32" 73°38'8.34" 22°41'55.11" 73°38'7.93" 22°41'55.07" 73°38'3.57"	3.22	1.00	-	1.00	0.072	1.00		
375	Vadodara	Godhra	Diversion of 0.42 ha of Protected forest land for Construction of New R.O.B on Tuwa-Dhanol-Mahelol-kharsaliya Road k.m.16/100 to 16/450 & K.m.17/150 to 17/500 (L.C.on 41 Railway Crossing) Taluka Godhra and kalol of Panchmahal District in Gujarat	0.42	Bodidara Khurd 22°57'24.28" 73°34'26.44" 22°57'27.16" 73°34'24.57" 22°57'29.52" 73°34'28.86" 22°57'27.55" 73°34'34.12"	3.22	1.00	-	1.00	0.072	1.00		
376	Vadodara	Godhra	Diversion of 0.040 ha of protected forest land of Grant permission for water pipeline Admeasuring across State Highway No.119 Chotila , Than, Sara, Ta.Than Dist.Surendhranagar State in Gujarat	0.04	Chalali 22° 41'53.68 73°37'58.78" 22° 41'47.48" 73°37'58.49" 22° 41'53.49" 73°38'02.53" 22° 41'47.76" 73°38'02.88"	2.62	1.00	-	1.00	0.072	1.00		
377	Vadodara	Godhra	Diversion of 0.1137 ha of Protected forest land forConstruction of Distributries and Miniors of Limdi Branch Canal District Surendranagar in Gujarat State	0.1137	Shekhpur 22°59'36.96" 73°40'1.67" 22°59'43.21" 73°40'1.62" 22°59'42.02" 73°40'5.22" 22°59'36.77" 73°40'5.47"	3.22	1.00	-	1.00	0.072	1.00		
378	Vadodara	Godhra	Diversion of 0.7927 ha of protected forest land for Villages of Ta.Lakhatar, vadh,van, limdi & Chuda of Surendhranagar District for Construction of Distributries and minor of limdi sab Branch under Sardar Sarover Narmada Project State in Gujarat	0.7927	Chalali 22° 41'47.58" 73°37'51.28" 22° 41'53.65" 73°37'51.29" 22° 41'53.68" 73°37'58.78" 22° 41'47.48" 73°37'58.49"	5.07	2.00	-	2.00	0.144	2.00		

S. No	Circle	Division	FC Proposal Details	CA Area as per FC proposal			CA Executed		CA Proposed for current		Remaining CA		Interest Amount to offset incremental cost of CA/PCA
			Project Name/Details	Area (in Ha.)	Location (KML file)	Financial (in lakhs)	Physical (in Ha.)	Financial (in lakhs)	Physical (in Ha.)	Financial (in lakhs)	Physical (in Ha.)	Financial (in lakhs)	
1	2	3	4	5	6	7	8	9	10	11	12	13	14
379	Vadodara	Godhra	Diversion of 0.8325 ha of protected forest area for Morbi branch canal of Sardar Sarovar Narmada Nigam Lfd. Under district Rajkot and Surendranagar in gujarat State.	0.8325	Palanpur 22°26'35.98" 73°36'10.10" 22°26'35.44" 73°36'19.17" 22°26'33.28" 73°36'18.97" 22°26'33.42" 73°36'09.87"	5.25	2.00	-	2.00	0.144	2.00		
380	Vadodara	Godhra	Construction of 0.99 ha of Protected forest land for the Project of Contruction of New R.O.B on Kalol-Pandu-Thasara Road k.m.1/500 to 2/400 (L.C.No.32 Railway Crossing) Taluka Kalol of Panchmahal District in Gujarat	0.99	Shekhpur 22°59'22.07" 73°40'10.94" 22°59'27.65" 73°40'11.43" 22°59'27.21" 73°40'19.54" 22°59'22.62" 73°40'19.20" 22°59'21.56" 73°40'13.08"	6.44	2.00	-	2.00	0.144	2.00		
381	Vadodara	Godhra	Diversion of 4.416 ha of Protected forest land for the project of winding & Strenthning of NH No.228 (N.H.64) between km.90/300 to 97/600 Section Anand-Napa Tadpad-borsad Road in Anand Dist in Gujarat State.	4.416	Palanpur 22°26'11.10" 73°34'50.94" 22°26'04.33" 73°35'05.80" 22°26'00.48" 73°35'07.36" 22°26'00.36" 73°35'04.25" 22°25'58.92" 73°34'58.60" 22°25'96.91" 73°34'55.14"	2.28	9.00	-	9.00	0.648	9.00		
382	Vadodara	Godhra	Diversion of 4.20.30 ha of reserved forest land for Constuction of 66 kv Savdasna Muvada to Rajayata line Passing Under Reserved Forest Land Ta. Morva & Santrampur Dist.Panchmahal & Mahisagar in Gujarat State.	4.203	Palanpur 22°26'11.20" 73°34'51.15" 22°26'20.38" 73°34'55.88" 22°26'12.68" 73°35'09.00" 22°26'04.28" 73°35'05.81"	25.35	10.00	-	10.00	0.72	10.00		

S. No	Circle	Division	FC Proposal Details	CA Area as per FC proposal			CA Executed		CA Proposed for current		Remaining CA		Interest Amount to offset incremental cost of CA/PCA
			Project Name/Details	Area (in Ha.)	Location (KML file)	Financial (in lakhs)	Physical (in Ha.)	Financial (in lakhs)	Physical (in Ha.)	Financial (in lakhs)	Physical (in Ha.)	Financial (in lakhs)	
1	2	3	4	5	6	7	8	9	10	11	12	13	14
383	Vadodara	Godhra	Diversion of 6.960 ha of Protected forest land for Four lineing of Manchi-Pavagadh Hill Road k.m.0/00 to k.m.4.800 of Halol Taluka in Panchmahal District in Gujarat State.	6.96	Shekhpur 22°59'28.56" 73°39'55.32" 22°59'31.20" 73°39'55.37" 22°59'31.10" 73°39'57.10" 22°59'33.67" 73°39'58.15" 22°59'34.04" 73°39'57.34" 22°59'37.27" 73°39'57.71" 22°59'36.67" 73°39'5.43" 22°59'42.07" 73°40'5.23" 22°59'39.70" 73°40'11.44" 22°59'40.34" 73°40'15.68" 22°59'35.94" 73°40'20.84"	45.13	14.00	-	14.00	1.008	14.00		
384	Vadodara	Godhra	Diversion of 7.9625 ha of Protected forest land for the project of road widening of Halol Machi Road (Bodelii Halol Road 329/5 to 336/0) to favour of Executive Engineer road & building Division in Panchmahal District in Gujarat State.	7.9625	Bodidara Khurd 22°59'9.29" 73°34'38.56" 22°59'10.03" 73°34'56.09" 22°58'53.39" 73°34'59.69" 22°58'49.66" 73°34'56.78" 22°58'48.86" 73°34'42.63"	51.57	16.00	-	16.00	1.152	16.00		
385	Vadodara	Godhra	Diversion of 8.1025 Ha (10.00 mtr to four lane) and Improvement of S.H.No.16 Bagodara-Dholka-Rasikpura -Kheda Road Km.25/500 to Km.31/600.	8.1025	Sarangpur 22°43'7.85" 73°37'20.66" 22°43'11.88" 73°37'30.38" 22°43'12.13" 73°37'36.82" 73°37'40.86" 22°37'36.82" 73°37'40.86" 22°42'54.97" 73°37'37.43"	68.7	17.00	-	17.00	1.224	17.00		
386	Vadodara	Godhra	Diversion of 9.3340 Ha (Total 29.406 ha) of Protected forest land for improvemnet & widning work from Km. 104+773 to Km.118+460 Along the existing Dandhuka- Paniyad Road section of SH-01 in Ahmedabad. Total length of the road is 13.687 km in Ahmedabad District in Gujarat.	29.4060	Sarangpur 22°42'54.82"N 73°37'21.80"E 22°42'54.97"N 73°37'37.43"E 22°42'42.06"N 73°37'37.55"E 22°42'40.84"N 73°37'29.24"E 22°42'35.65"N 73°37'30.47"E 22°42'25.92"N 73°37'24.89"E 22°42'25.59"N 73°37'23.31"E	78.47	19.00	-	19.00	1.368	19.00		

S. No	Circle	Division	FC Proposal Details	CA Area as per FC proposal			CA Executed		CA Proposed for current		Remaining CA		Interest Amount to offset incremental cost of CA/PCA
			Project Name/Details	Area (in Ha.)	Location (KML file)	Financial (in lakhs)	Physical (in Ha.)	Financial (in lakhs)	Physical (in Ha.)	Financial (in lakhs)	Physical (in Ha.)	Financial (in lakhs)	
1	2	3	4	5	6	7	8	9	10	11	12	13	14
387	Vadodara	Godhra	Diversion of 11.40 Ha Protected Forest land for project of widening and strengthening of NH.64 (Old NH.228) Between Km.71/200 to 77/600 section Nadiad City-DDIT-Utarsanda-Bhumel Road in Kheda District in Gujarat State.	11.04	Nadarkha 22°42'20.89" 73°35'53.53" 22°42'40.21" 73°35'47.98" 22°42'42.67" 73°35'45.81" 22°42'45.61" 73°35'44.11" 22°42'48.50" 73°35'43.04"	79.25	23.00	-	23.00	1.656	23.00		
388	Vadodara	Godhra	Diversion of 13.395 Ha Protected Forest land for the work of widening and strengthening of Nadiad-Dakor-Pali Road Km.61/800 to 71/200 in Kheda District in Gujarat State.	13.395	Betia 22°47'53.73" 73°32'33.69" 22°47'56.45" 73°32'57.73" 22°47'35.72" 73°32'53.12" 22°47'39.80" 73°32'31.61"	93.04	27.00	-	27.00	1.944	27.00		
389	Vadodara	Godhra	Diversion of 112.806 Ha Protected Forest land of facility for 6 A laneing of Ahmedabad - Bamanbor (Km 12.00 to 182.500) Bamanbor - Samakiyali (Km.180.500 to 306.600) on NH-8 A and Bamanbor to Rajkot (Km.185.00 to 215.600) on NH-B in District Ahmedabad in Gujarat State.	112.806	Orvada & kevadia 22°49'4.54" 73°44'29.02" 22°48'59.47" 73°44'39.15" 22°48'44.39" 73°45'32.09" 22°48'17.58" 73°45'24.74" 22°49'28.36" 73°45'22.42"	823.37	226.00	-	226.00	16.272	226.00		
390	Vadodara	Godhra	Diversion of 3.1218 Ha. Prctected forest land favor of Executive Engineer National Highway Division Anand Di. Bharuch of Gujarat for widening and strengthening og NH-228 New NH- 64 Between Km. 79/550 to 79/990 and Km. 80/880 to 85/600 Section Boriavi Jn. Boriavi- Labhvel anand road Anand Dist Of gujarat.	3.12	Palanpur 22.436417 73.580817 22.434536 73.584944 22.433467 73.585378 22.433433 73.584514 22.433033 73.582944 22.446364 73.581983	17.75	7.00	-	7.00	0.504	7.00		
391	Vadodara	Godhra	Diversion Of 05.24 Ha. Protected forest land for laying optical fiber cable parralal to sh-5 Godhra to Bamroli and Bariya to Ranjitnagar road Dist. panchmahal in favor of Divisional Engineer ,Telecom Project - 4 BSNL Ahmedabad District in Gujarat	0.524	Dhanol 22.89685 73.634589 22.894769 73.634339 22.894656 73.635478 22.895631 73.635375	2.66	1.05	-	1.05	0.0756	1.05		
392	Vadodara	Kevadiya	Construction of Karjan Right Bank High Level Recharge Canal, its Head Regulator & approach channel	3.2512	Kalimakvana	17.38221	3.2512		3.2512	3.8331648			
393	Vadodara	Kevadiya	Proposal for grant of permission for laying Optical Fiber Cabel along with the routes mentioned here under shoopaneshwar wildlife sanctuary (0.91656 Ha.)	0.91656	Limadi	10.664	2		2	2.358			

S. No	Circle	Division	FC Proposal Details	CA Area as per FC proposal			CA Executed		CA Proposed for current		Remaining CA		Interest Amount to offset incremental cost of CA/PCA
			Project Name/Details	Area (in Ha.)	Location (KML file)	Financial (in lakhs)	Physical (in Ha.)	Financial (in lakhs)	Physical (in Ha.)	Financial (in lakhs)	Physical (in Ha.)	Financial (in lakhs)	
1	2	3	4	5	6	7	8	9	10	11	12	13	14
394	Vadodara	Mahisagar	Diversion of 3.15 Ha. Protected Forest Land of Road Side For Widening and Strengthening of Lunawada-Malekpur-Kadana Road, (Section â€ˆ Lunawada To Kundi, Km 0/00 To 14/00) in Taluka: Lunawada, Mahisagar District in Gujarat State.	3.15	Kaliyari 23.23331 73.431389	35.59	7		7	4.27	7		
395	Vadodara	Mahisagar	Diversion of 27.485 ha of forest land for strengthening and widening of Unai-Bedchit-Buhari-Valod-Bajipura-Madhi Road for Km/102/200 to 120/200 and Km.123/0 to Km 128/0 in District Tapi in Gujarat State	27.485	Lambho 23.261289 73.371343	279.64	55		55	33.55	55		
396	Vadodara	Mahisagar	Diversion of 2.16 Ha. Protected Forest Land for Widening and Strengthening of Babalia-Bakor-Pandarwada Road, Km 0/00 To 9/600 in Taluka: Khanpur of Mahisagar District in favour of Executive Engineer R&B Division Lunawada.	2.16	Kantaar 23.014408 73.344336	22.71	5		5	3.05	5		
397	Vadodara	Mahisagar	Diversion of 2.88 Ha. Protected Forest Land for the Project of widening and improvement of Naroda-Dahegam Road km 4/800 to km 8/000 on SH-68 Ta-Ahmedabad city in Ahmedabad District in favour of Executive Engineer Ahmedabad (R&B) Division Ahmedabad	2.88	Kunda 23.34974 73.97923	20.68	6		6	3.66	6		
398	Vadodara	Mahisagar	NADIAD-PETLAD-KHAMBBAT ROAD	22.6625	Chikhali Zoz 23.16973 73.264789	158.52	46		46	20.24	46		
399	Vadodara	Mahisagar	Widening & Strengthening Four lane of Rajpipla To Poicha Road Km. 1/350 to 12/840	16.37325	Lambho 23.437758 73.620237	167.78	33		33	14.52	33		
400	Vadodara	Mahisagar	WIDENING AND STRENGTHENING OF NADIAD DAKOR PALI (DAKOR PALI) ROAD KM 71/200 TO 83/00 & 85/00 TO 86/400	15.84	Batakwada 23.262648 73.939639	110.27	32		32	14.08	32		
401	Vadodara	Mahisagar	Diversion of 3.3075 Ha. Protected Forest Land of Road Side For Widening and Strengthening of Bhalej - Ode - Ahima Road, Km 0/00 To 14/700 in Anand District, Gujarat State.	3.3075	Dahela 23.105075 73.44426	25.16	7		7	3.08	7		
402	Vadodara	Mahisagar	DIVERSION OF 2.5875 HA. PROTECTED FOREST LAND OF ROAD SIDE FOR WIDENING AND STRENGTHENING OF LUNAWADA-HADOD-VARADHARI-KADACHHALA ROAD, KM. 12/800 TO 24/300 IN MAHISAGAR DISTRICT GUJARAT STATE.	2.5875	Varasda 23.23643 73.423784	27.25	6		6	2.64	6		
403	Vadodara	Mahisagar	TRANSMISSION PIPELINE FROM KADIPUR TO DHOLERA	1.16	Bhandara 23.151791 73.563193	10.34	3		3	1.32	3		
404	Vadodara	Mahisagar	ANAO-D-KARAMSAD-SOJITRA ROAD	3.675	Chikhali Zoz 23.16386 73.263843	27.57	8		8	3.52	8		
405	Vadodara	Mahisagar	Diversion of 0.3600 ha of Protected Forest land for laying to construction of new bypaas road in taluka sanand of Dist.Ahmedabad in Gujarat	0.36	Bhandara 23.1597 73.563503	3.34	1		1	0.07	1		
406	Vadodara	Mahisagar	Diversion of 19.2325 Ha.Protected forest land for the project of four lanning of Lingda-Bhalej-Anand road Km.0/0 to 7/200 and 8/200 to 17/200 in favour of Executive Engineer , Anand (R&B) Division in Anand District of Gujarat.	19.2325	Chikhali Zoz 23.154867 73.261136	134.39	39		39	2.81	39		
407	Vadodara	Mahisagar	Diversion of 0.39 Ha. of Reserved forest land for Widening of road Lunawada-Santrampur SH-2 road in km.162/8 (Chhibota River) Village,Ta-Santrampur in Mahisagar District in Favour of Executive Engineer,Mahisagar R&B Division,Lunawada	0.39	Ukhreli 23.25211 73.94412	3.33	1		1	0.07	1		

S. No	Circle	Division	FC Proposal Details	CA Area as per FC proposal			CA Executed		CA Proposed for current		Remaining CA		Interest Amount to offset incremental cost of CA/PCA
			Project Name/Details	Area (in Ha.)	Location (KML file)	Financial (in lakhs)	Physical (in Ha.)	Financial (in lakhs)	Physical (in Ha.)	Financial (in lakhs)	Physical (in Ha.)	Financial (in lakhs)	
1	2	3	4	5	6	7	8	9	10	11	12	13	14
408	Vadodara	Mahisagar	Diversion of 10.56125 Ha.Protected forest land for the project of for widening and Strengthening of Anand-Karamsad-Sojitra-Tarapur road Km.40/000 to 64/850 in favour of Executive Engineer , Anand (R&B) Division in Anand District of Gujarat.	10.56125	Chikhali Zoz 23.163455 73.261733	75.81	22		22	1.58	22		
409	Vadodara	Mahisagar	Diversion of 2.04 Ha.Protected forest land for the project of widening and Strengthening of Umreth-Ode-Sarsa road Km.0/0 to 26/850 (Working section km 19/2 to 24/00) in Anand District in favour of Executive Engineer , Anand (R&B) Division in Anand District of Gujarat.	2.04	Chikhali Zoz 23.1669 73.262748	17.23	5		5	0.36	5		
410	Vadodara	Mahisagar	Diversion of 1.4364 ha Reserved Forest land for laying 66 KV/S/C common point Khanpur to Malpur Transmission Line on Tower "H" Frame Structure With ACSR Panther Conductor at Khanpur Dist.Mahisagar in Favour of Executive Engineer (Const.) GETCO Jambuva Vadaodara	1.4364	Naroda 23.181003 73.344034	9.47	3		3	0.22	3		
411	Vadodara	Mahisagar	Diversion of 24.30 ha of Protected Forest for Widening to for lane of SH-40 Fedra Pipli roads Km 00.00 to 12.00 Range-Dhandhuka Ta-Dhandhuka in Favour of Executiv Engineer R & B Division in Ahemdabad District of Gujarat	24.3	Moti Kharsoli 23.121892 73.515335	163.86	49		49	3.53	49		
412	Vadodara	Mahisagar	Diversion of 2.1875 ha Protected Forest land for the project of Widening & strengthening of SH-117 Gundi-Lothal-Sargvada-Bholad Km. 0/0 to 3/500 Range-Dholka ta-Dholka of Ahemdabad District in Favour of Executive Engineer R & B Division Ahemdabad in Gujarat	2.1875	Ukhreli 23.15428 73.563786	16.66	5		5	0.36	5		
413	Vadodara	Mahisagar	Diversion of 0.5125 ha Protected Forest land for the Work of S.R. to Vadtal Zole Bakrol road Km 0.0 to 9.60 (Widening of road from 10.00 meter to 4 lane at Km 9.100 to 9.600) Anand district in favour of Executiv Engineer R & B Division Anand Gujarat	0.5125	Bhandara 23.152794 73.563559	6.89	2		2	0.14	2		
414	Vadodara	Mahisagar	Diversion of 34.595 ha Protected Forest land for Widening to four lane Khabaj (Mahemdabad) Mahudha-Alino-Dakor road Km 13/600 to 51/100 (Pravasi Path Yojana) in Favour of Executive Engineer R & B Division in Nadiad District of Gujarat	34.595	Ukhreli 23.15557 73.564277	233.28	20		20	1.44	20		
415	Vadodara	Mahisagar	Diversion of 34.595 ha Protected Forest land for Widening to four lane Khabaj (Mahemdabad) Mahudha-Alino-Dakor road Km 13/600 to 51/100 (Pravasi Path Yojana) in Favour of Executive Engineer R & B Division in Nadiad District of Gujarat	34.595	Raakakot 23.191786 73.471318		10		10	0.72	10		
416	Vadodara	Mahisagar	Diversion of 34.595 ha Protected Forest land for Widening to four lane Khabaj (Mahemdabad) Mahudha-Alino-Dakor road Km 13/600 to 51/100 (Pravasi Path Yojana) in Favour of Executive Engineer R & B Division in Nadiad District of Gujarat	34.595	Shiyal 23.115242 73.49174		20		20	1.44	20		
417	Vadodara	Mahisagar	Diversion of 34.595 ha Protected Forest land for Widening to four lane Khabaj (Mahemdabad) Mahudha-Alino-Dakor road Km 13/600 to 51/100 (Pravasi Path Yojana) in Favour of Executive Engineer R & B Division in Nadiad District of Gujarat	34.595	Nana mirapur 23.20595 73.463786		20		20	1.44	20		

S. No	Circle	Division	FC Proposal Details	CA Area as per FC proposal			CA Executed		CA Proposed for current		Remaining CA		Interest Amount to offset incremental cost of CA/PCA
			Project Name/Details	Area (in Ha.)	Location (KML file)	Financial (in lakhs)	Physical (in Ha.)	Financial (in lakhs)	Physical (in Ha.)	Financial (in lakhs)	Physical (in Ha.)	Financial (in lakhs)	
1	2	3	4	5	6	7	8	9	10	11	12	13	14
418	Vadodara	Mahisagar	Diversion of 18.012 ha Protected Forest land for Widening & Strengthening of Ahemdabad-Kuha-Dev-Nmanar-Lunawada-Santrampur-Zalod road Km.84/600 to 97/240 in Mahisagar District in Favour of Executive Engineer R & B Division in Mahisagar District of Gujarat	18.012	Vasadra 23.5617 73.232841		18		18	1.30	18		
419	Vadodara	Mahisagar	Diversion of 18.012 ha Protected Forest land for Widening & Strengthening of Ahemdabad-Kuha-Dev-Nmanar-Lunawada-Santrampur-Zalod road Km.84/600 to 97/240 in Mahisagar District in Favour of Executive Engineer R & B Division in Mahisagar District of Gujarat	18.012	Gajapagina Muvada 23.02533 73.193191		19		19	1.37	19		
420	Vadodara	Mahisagar	Diversion of 31.68 ha Protected Forest land for Widening & Strengthening of Dev-Pandeva-Dhori-Dungari-Nurpur Virpur Gandhari Road Km 28/200 to 66/600 in Favour of Executive Engineer R & B Division in Mahisagar District of Gujarat	31.68	Khata 23.163423 73.294919	214.02	64		64	4.61	64		
421	Vadodara	Mahisagar	Diversion of 11.56 ha Protected Forest land for Widening & Strengthening of Ahmedabad-Mahemdavad Road Km 16.140 to 30.150 in Favour of Executiv Engineer R&B Division in Kheda District of gujarat	11.56	Chikhali Zoz 23.163423 73.294919		24		24	1.73	24		
422	Vadodara	Mahisagar	Diversion of 4.62 ha Reserved Forest land for Laying of 220 KV Lilo to Zalod S/S From 220 KV Godhra-Kadana line No.1 under Ta.Santrampur of Mahisagar District in Favour of Executive Engineer (Construction) GETCO, Jambuva Vadodara.	4.62	Ghaatavadiya 23.20393 73.82418	30.48	10		10	0.72	10		
423	Vadodara	Mahisagar	Diversion of 29.79 ha. Protected and Reserved Forest land for SH-69 MDR/VR road and SH-63 Bayad-Dholiduhgari-Dhamod-Utadi-Lunavada road in favour of Executive Engineer,Rode and Building Department State Road Project Division in Panchmahal , Khada anf Sabarkantha district of Gujarat.	11.04	Sant 23.1105 73.52036		22.08		22.08	1.59	22.08		
424	Vadodara	Mahisagar	Diversion of 13.41 ha. of Protected Forest land for widening & strengthening of Umreth-Sarasa project corridor SH 83 under Second Gujarat State Highway Project (GSHP II) funded bay the World Bank in favour of Executive Engineer, State Road Project division Anand. : Status on Utilization of deposited amonut towards NPV and Compensatory Afforestation as per Compliances of the conditions set forth and to track the progress made towards Compensatory Afforestation	13.41	Pandarwada 23.21038 73.37528		26.82		26.82	1.93	26.82		
425	Vadodara	Mahisagar	Diversion of 8.41 ha. of Protected Forest land for widening & strengthening of Ladvel- Kapadwanj SH 151 under Second Gujarat State Highway Project (GSHP II) funded bay the World Bank in favour of Executive Engineer, State Road Project division Khada : Status on Utilization of deposited amonut towards NPV and Compensatory Afforestation as per Compliances of the conditions set forth and to track the progress made towards Compensatory Afforestation	8.41	Timba 23.01586 73.060266		17		17	1.22	17		
426	Vadodara	Mahisagar	Diversion of 7.7328 ha Reserved Forest land for laying of 66 KV/S/C Motakhanpur-Dintavas Transmission line at Ta-Khanpur and Kadana in favour of Executive Engineer (Construction) Gujarat Energy Transmission Corporation Ltd in Panchmahal District of Gujarat.	7.7328	Naroda 23.1755 73.3445	39.5	16		16	1.15	16		

S. No	Circle	Division	FC Proposal Details	CA Area as per FC proposal			CA Executed		CA Proposed for current		Remaining CA		Interest Amount to offset incremental cost of CA/PCA
			Project Name/Details	Area (in Ha.)	Location (KML file)	Financial (in lakhs)	Physical (in Ha.)	Financial (in lakhs)	Physical (in Ha.)	Financial (in lakhs)	Physical (in Ha.)	Financial (in lakhs)	
1	2	3	4	5	6	7	8	9	10	11	12	13	14
427	Vadodara	Mahisagar	Diversion of 1.53 ha. of forest land for laying optical Fibre Cable along SH WAY no.5 between to Balbia-Bakor and SH No.63 Kankapicup of Malekpur District Panchmahal.	1.53	Timba 23.0181 73.60048		3.06		3.06	0.22	3.06		
428	Vadodara	Mahisagar	Diversion of 15.55 ha. of Protected Forest land for road widening & strengthening Shahera-Nandarva-Nada-Vaghjipur KM.00/00 to 31/10 in favour of Executive Engineer, Panchayat Road & Building in Panchmahal district of Gujarat.	15.55	Vaavkuva 23.0225731 73.404927		31.1		31.1	2.24	31.1		
429	Vadodara	Mahisagar	Diversion of 1.98 ha. Protected Forest land for widening & strengthening of Baska-Rameshra-Gutal road (KM.0.00 to KM.2.4 and 2.4 to 10.8) Ta.Halol in favour of Executive Engineer, Road & Building division Godhara, in Panchmahal District of Gujarata.	1.98	Sangari (Ghaatvadiya) 23.012184 73.49294		3.96		3.96	0.29	3.96		
430	Vadodara	Mahisagar	Diversion of 1.719ha. Of Protected Forest land for laying Optical Fiber cable parralel to (1) SH.74 Bavla to Dholka km. 0/0 to km.14/0 (2) SH.4 Dholka to vataman km. 0/0 to km 23/5 (3) SH.17 Sanand Bus Stand to Dhadhiya Chowkdi in Favour of Manager (network Project) Vodafone West Ltd., Ahmedabad district of Gujarat.	1.719	Shiyal 23.012057 73.48506		4		4	0.29	4		
431	Vadodara	Mahisagar	Diversion of 1.26 ha. Protected Forest land for widening & strengthening of Vadodara - Halol - Godhara road under prasvi path Yojana in favour of Chief officer, Nagar Seva Sadan, halol Nagar Palika, Halol in Panchmahal District Of Gujarat.	1.26	Shiyal 23.01156 73.48436		2.52		2.52	0.18	2.52		
432	Vadodara	Mahisagar	Diversion of 3.045 ha. Protected Forest land for widening & strengthening of Godhara - Lunawada-Shamlaji road in favour of Executive Engineer R & B division in Panchmahal District of Gujarat.	3.045	Shiyal 23.012184 73.49294		6.09		6.09	0.44	6.09		
433	Vadodara	Mahisagar	Diversion of 3.1218 ha. of Protected forest land in favour of Executive Engineer, National Highway Division, Anand District, Bharuch, Gujarat for Widening & Strengthening Of N.H No. 228 (New NH-64) Beetween km. 79/550 to 79/990 and km 80/880 to 85/600, section Boriavi Jn-Boriavi-Lambhvel-Anand road Of Anand District Of Gujarat..	3.1218	Shiyal 23.012009 73.4902		7		7	0.50	7		
434	Vadodara	Mahisagar	Diversion of 38.2520 ha of protected and Reserved Forest Land for S.H. -2 and S.H. 152 Lunawada - Santrampur-Khedapa Road Km. 130.00 to Km 163.874 and widening of Km 141.925 to Km 162.600 and Km 2.500 to Km 22.200 under Gujarat State Highway Project-II (GSHP-II) to be funded by the World bank, by Executive Engineer ,Road and Building Department,State Road Project Division,Vadodara in Vadodara district of Gujarat.	38.252	Sant 23.0115386 73.521421		36.66		36.66	2.64	36.66		
435	Vadodara	Mahisagar	Diversion of 3.660 ha. Protected Forest land for Wiening of SH-17,Viramgam-Lakhatar-Surendranagar-Doliya road (K.m118/0 to Km 120/4), Vikaspath near Wadhan city,Tal-Surendranagar in favour of Executive Engineer,Road & Building Division in Surendranagar dist. of Gujarat.	3.66	Chikhali Zoz (Ghaatda) 23.114408 73.294207		7.32		7.32	0.53	7.32		
436	Vadodara	Mahisagar	Diversion of 0.0030 ha. Protected Forest land for laying of 559 dia. m.m. Water supply Pipeline for Drinking water of Wadhwan City parallel Rajkot-Surendranagar road under UIDSSMT in Surendranagar dist. of Gujarat.	0.003	Chikhali Zoz (Ghaatda) 23.114408 73.294207		1		1	0.07	1		

S. No	Circle	Division	FC Proposal Details	CA Area as per FC proposal			CA Executed		CA Proposed for current		Remaining CA		Interest Amount to offset incremental cost of CA/PCA
			Project Name/Details	Area (in Ha.)	Location (KML file)	Financial (in lakhs)	Physical (in Ha.)	Financial (in lakhs)	Physical (in Ha.)	Financial (in lakhs)	Physical (in Ha.)	Financial (in lakhs)	
1	2	3	4	5	6	7	8	9	10	11	12	13	14
437	Vadodara	Mahisagar	Diversion of 2.5013 ha. of Reserved Forest land for laying of 28" dia. meter Pipeline parallel to 0.5126 ha. Protected forest and 1.9887 ha. Reserved forest for SMPL De-Bottlenecking Project in favour of Chief Construction Manager, Indian Oil Corporation Ltd. in multiple district of Gujarat.	0.05265	Chikhali Zoz (Ghaatda) 23.114408 73.294207		1		1	0.07	1		
438	Vadodara	Mahisagar	Diversion of 0.4285 ha. of Protected Forest land for laying of Natural Gas Pipeline crossing various road of SH in favour of GSPC Gas Compy Ltd. in Kheda district of Gujarat.	0.4285	Chikhali Zoz (Ghaatda) 23.114408 73.294207		1		1	0.07	1		
439	Vadodara	Mahisagar	Diversion of 39.69 ha of PF land for road widening of SH-59 Nadiad-Mahudha-Kathlal-Modasa Road in Kheda Dist.	39.69	Khoda Aamba 23.050305 73.236277	101.44	40		40	2.88	40		
440	Vadodara	Mahisagar	Diversion of 329.46 ha. PF land for Road widening of NH-8 from Ahmedabad-vadodara in Ahmedabad Dist. (Nadiad Divi.)	123.03	Saattalav 23.087965 73.657957		123		123	8.86	123		
441	Vadodara	Mahisagar	Diversion of 48.96 ha. protected forest land for road widening SH Bagodara-Vataman-Taraur-Vasa road R&B Division Anand.	48.96	Shivrajpur 23.049489 73.63471	124.26	49		49	3.53	49		
442	Vadodara	Mahisagar	Diversion of 329.46 ha. PF land for Road widening of NH-8 from Ahmedabad-vadodara in Ahmedabad Dist. (Anand Divi.)	92.7	Shivrajpur 23.049489 73.63471		93		93	6.70	93		
443	Vadodara	Mahisagar	Diversion of 86.60 ha. protected forest land for widening & strengthening to four laning of Halol-Godhra-shamlaji SH road Km. 335/2 to 440/6 in 95 DT 5/5/2009	86.6	Dhamod 23.13188 73.93948		173.2		173.2	12.47	173.2		
444	Vadodara	Mahisagar	Diversion of 0.8775 ha. of forest land for OFC line between SH 87 Halol to Baska to Rameshra to PMS Dist	0.88	Gugaliya 23.02674 73.72631		1.76		1.76	0.13	1.76		
445	Vadodara	Mahisagar	Diversion of 2.6775ha of forest land for laying under ground Gas Pipe line.	2.75	Dezar 23.02227 73.7029		5.5		5.5	0.40	5.5		
446	Vadodara	Mahisagar	Diversion of 2.6775ha of forest land for laying vigrificied LM6 pipe line along roadline.	0.6	Simlet 23.02677 73.72674		1.2		1.2	0.09	1.2		
447	Vadodara	Mahisagar	Diversion of 1.53 ha of forest land for laying of along shway no.5 between limbatia to Bhalia Bakor & SH 6 Kankarup Nelekpur Dist. PMS	1.53	Simlet 23.02677 73.72674		3.06		3.06	0.22	3.06		
448	Vadodara	Mahisagar	Diversion of 7.65 ha. Reserved forest land for Construction of Ghoghawada-Bhuvabar-Simalnada-Korvai road at. village-Bhuvabar-simalnada-korvai, Ta. Khanpur dist.Panchmahal	7.65	Mota Vadadla 23.14528 73.41569	9.74	7.65		7.65	0.55	7.65		
449	Vadodara	Mahisagar	Diversion of 0.465 ha. protected forest land for const. of kotn ghatiya falia approach road pm 657 village Bhadnokra ta. santrampur Dist. PMS.	0.5	Pandarwada 23.2121 73.37486		1		1	0.07	1		
450	Vadodara	Mahisagar	Diversion of 0.0687 ha. RF land for instolation Electric polls for power supply from kevda masjid to naging masjid village chanpaner ta. halol, Dst. PMS	0.5	Pandarwada 23.2121 73.37486		1		1	0.07	1		
451	Vadodara	Mahisagar	Diversion of 1.00 ha. Reserved forest land for Construction of village kadaviya to Dhunadher approach road ta. kalol in panchmahal dist of Gujarat.	1	Pandarwada 23.2121 73.37486		2		2	0.14	2		
452	Vadodara	Mahisagar	Diversion of 1.00 ha Forest land for kadaviya Dhunadar Road.	1	Pandarwada 23.2121 73.37486		2		2	0.14	2		
453	Vadodara	Mahisagar	Diversion of 0.84 ha Forest land forThagavada faliya 10 Bamroli khurd road.	0.84	Pandarwada 23.2121 73.37486		1.68		1.68	0.12	1.68		

S. No	Circle	Division	FC Proposal Details	CA Area as per FC proposal			CA Executed		CA Proposed for current		Remaining CA		Interest Amount to offset incremental cost of CA/PCA
			Project Name/Details	Area (in Ha.)	Location (KML file)	Financial (in lakhs)	Physical (in Ha.)	Financial (in lakhs)	Physical (in Ha.)	Financial (in lakhs)	Physical (in Ha.)	Financial (in lakhs)	
1	2	3	4	5	6	7	8	9	10	11	12	13	14
454	Vadodara	Mahisagar	Diversion of 1.423 ha. protected forest land for laying of Mahisagar river to vdalpur N.H.59 & Kaknapur to Chhakadiya shokdi BSNL A'bad dist PMS (Ex.Godhra)	1.43	Vaavkuva 23.26228 73.40347		2.85		2.85	0.21	2.85		
455	Vadodara	Mahisagar	Diversion of 1180.72. 15 ha. forest land for P.F. widening & Strengtheniy of N.H. 59 A'bad gujarat Bordad Dist. PMS.	14.1	Vaavkuva 23.26228 73.40347		28.2		28.2	2.03	28.2		
456	Vadodara	Mahisagar	Diversion of 2.232 ha. forest land for const. of rachhavia bhaget to nayak fulia road at racchaviya ta.godhra, dist. PMA.	1.12	Kadana 23.16664 73.50604		2.23		2.23	0.16	2.23		
457	Vadodara	Mahisagar	Diversion of 11.547 ha. Reserved forest land for Construction of Ghoghwada-Bhuvabar-Punjelav road at village Bhuvabar & Punjelav Ta. Khanpur, Dist. PMS.	11.55	Kadana 23.17293 73.50016		11.55		11.55	0.83	11.55		
458	Vadodara	Mahisagar	Diversion of 39.6785 (0.272) ha of Reserve & protected forest land for laying of 765 kv Dahod-vadodara Transmission line	0.27	Shiyal 23.11199 73.47595		1		1	0.07	1		
459	Vadodara	Mahisagar	Diversion of 1.26 ha. pf PF land for widnig and strenthaning vadodara Halol Godhra road (SF)	1.26	Shiyal 23.1928 73.48262		2.52		2.52	0.18	2.52		
460	Vadodara	Mahisagar	Diversion of 39.6785 ha PF land for lying 765 KVS/C Dahod Vadodara by power Grid Corporation of india lt. Vadodara (SF)	0.27	Shiyal 23.11286 73.48155		1		1	0.07	1		
461	Vadodara	Mahisagar	Diversion of 8.1765 ha. protected forest land for widening & strengthning of Tuva-Dhanol-mehlloharsalia road Km. 0.0 to km 18.70 in favour of Executive Engineer R & B Godhra.	8.18	Sangari 23.15361 73.4652		16.35		16.35	1.18	16.35		
462	Vadodara	Mahisagar	Diversion of 11.985 ha.of Protected Forest land for road widening of Tarapur-Khambhat Road Km.84/0 to 108/2 Tarapur range in favour of Executive Engineer,Road and Building Division in Anand District of Gujarat..	11.99	Chikhali Zoz 23.163081 73.273923		23.97		23.97	1.73	23.97		
463	Vadodara	Mahisagar	Diversion of 1.845 ha.of Protected Forest land for road widening & Strengthening S.H.Khambhat-Golana Road Km./00 to 8/2 in favour of Executive Engineer,Road and Building Division in Anand District of Gujarat..	1.85	Chikhali Zoz 23.163081 73.273923		3.69		3.69	0.27	3.69		
464	Vadodara	Mahisagar	Diversion of 0.1634 ha.of Protected Forest land for Construction of Botad Branch Canal Ch.22 To 42 Km crossing at Village-Chuda Chokdi, Ta.Chuda in favour of Saurashtra Branch Canal Division 2/6 in SurendranagarDistrict of Gujarat..	0.16	Chikhali Zoz 23.163081 73.273923		1		1	0.07	1		
465	Vadodara	Mahisagar	Diversion of 1.8816 ha. Protected Forest Land of Nadiad, Anand and Vadodara district of gujarat for laying of 400 kv D/C Pirana-Vadodara Transmission of india ltd. Vadodara.	1.88	Dolatporda 23.05462 73.23038		1.2332		1.2332	0.09	1.2332		
467	Vadodara	Mahisagar	Diverion of 13.41 ha. of PF land for road widening & Strengthening of Umreth Sarsa road km 0/00 to 19/138 in Anand District Gujarat Favour of Executive Engineer R & B Division Vadodara.	13.41	Dolatporda 23.05462 73.23038	60.68	26.82		26.82	1.93	26.82		
468	Vadodara	Mahisagar	Diversion of 8.41 ha. of Protected Forest Road Widening at Ladvel- Kapadvanj S.H. under gujarat S.H. Protector-2 to be fund by world bankin social Forestry division in favour of Executive Engineer R & B division Vadodara Nadiad of Gujarat.	8.41	Dolatporda (Chikhali Zoz) 23.05462 73.23038		17		17	1.22	17		

S. No	Circle	Division	FC Proposal Details	CA Area as per FC proposal			CA Executed		CA Proposed for current		Remaining CA		Interest Amount to offset incremental cost of CA/PCA
			Project Name/Details	Area (in Ha.)	Location (KML file)	Financial (in lakhs)	Physical (in Ha.)	Financial (in lakhs)	Physical (in Ha.)	Financial (in lakhs)	Physical (in Ha.)	Financial (in lakhs)	
1	2	3	4	5	6	7	8	9	10	11	12	13	14
469	Vadodara WL	Narmada	Widening from Two Lane to Four Lane between K.M. 459/500 to 483/500 of N.H. No.56 Devalia to RajpipJa Section (Road for Joining to Statue of Unity Project) District Narmada	48.6		144.20	98	288.41	98	115.54			
470	Vadodara WL	Narmada	Proposal of laying OFC for Reliance Jio Info. Com Ltd. 4G Narmada Dist.	1		5.20	3	15.60	3	1.32			
471	Vadodara WL	Narmada	Reliance Jio Info. Com Ltd. USOF Project (Initiative of GoI)	0.353		5.20	1	5.20	1	0.44			
472	Vadodara WL	Narmada	SETTING UP OF 4G TELECOMMUNICATION TOWERS & LAYING OF OPTICAL FIBRE CABLE ROUTES UNDER UNIVERSAL SERVICE OBLIGATION FUND (USOF) â€œ GOVT. OF INDIA FOR MOBILE COVERAGE OF UNCOVERED VILLAGES IN NARMADA DI	1		5.70	2	11.40	2	2.358			
473	Vadodara WL	Narmada	CA SCHEME FOR DOUBLE DEGREDED AREA UNDER FCA PROPOSAL DIVERSION OF 1.90 HA. RESERVED/PROTECTED FOREST LAND FOR GRANTPERMISSION OF LAYING GFGNL OFC LYING ALONG AT MOTI SINGLOTI TO SAMOT, JUNA MOJADA TO DUMKHAL, KANABIPITHA TO DEVMOGRA, GANGAPUR, SUKVAL, BOGAJ TO FULSAR OF NARMADA DIST. LIU OF 1.90 HA. OF FOREST LAND	2		11.40	4	22.82	4	4.716			
474	Vadodara WL	Narmada	CA SCHEME FOR DOUBLE DEGREDED AREA UNDER FCA PROPOSAL DIVERSION OF 1.43527 HA. RESERVED/PROTECTED FOREST LAND WITH IN SHOOPLANESHWAR WILDLIFE SANCTURY AREA FOR LAYING OFC LINE AT VAGHADIA TO ZARVANI, DHIRKHADI TO AMALI, MAL TO KOKATI, MATHASAR TO SAKALI, VANDARI TO DUMKHAL LIU OF 1.43527 HA.	1.5		8.55	3	17.10	3	3.537			
475	Vadodara WL	Narmada	CA SCHEME FOR DOUBLE DEGREDED AREA UNDER FCA PROPOSAL DIVERSION OF 0.353 HA. RESERVED/PROTECTED FOREST LAND WITH IN SHOOPLANESHWAR WILDLIFE SANCTURY AREA SETTING UP 4G TELI COMMUNICATION TOWER AT DABKA, DUTHAR, SAGAI, SAMOT, PANKHALA (SHISA) ,DATANAMLI, HANDI, CHAPAT, LIU OF 0.354 HA.	1		5.20	1	5.20	1	1.179			
476	Vadodara WL	Narmada	CA SCHEME FOR DOUBLE DEGREDED AREA UNDER FCA PROPOSAL DIVERSION OF 1.18057 HA. PF LAND FOR CONSTRUCTION OF LAYING CFC FOR RELIANCE JIO INFO COM LTD. 4G NARMADA DIST. MOJARA, DEDIAPADA, BAL, SAGAI, JUNA MOJADA, PATWALI, DABKA MOTI SINGLOTI, PIPLD, KOKAM, LIU OF 1.18057 HA.	1		5.20	3	15.60	3	3.537			
477	Valsad	Valsad - N	Diversion of 15.345 ha. Protected Forest land for the project of widening & strengthening four land of Navsari – Gandevi road Km. 36/0 to 54/600 of District Navsari in favour of Executive Engineer, R&B Division, Navsari.	15.345	Kandolpada20°46'06.65"73°16'26.74"	-	31	30.73	31	13.64	-	-	-

S. No	Circle	Division	FC Proposal Details	CA Area as per FC proposal			CA Executed		CA Proposed for current		Remaining CA		Interest Amount to offset incremental cost of CA/PCA
			Project Name/Details	Area (in Ha.)	Location (KML file)	Financial (in lakhs)	Physical (in Ha.)	Financial (in lakhs)	Physical (in Ha.)	Financial (in lakhs)	Physical (in Ha.)	Financial (in lakhs)	
1	2	3	4	5	6	7	8	9	10	11	12	13	14
478	Valsad	Valsad - N	Diversion of 8.085 ha. Protected Forest land for the project of widening & strengthening four land of Bilimora-Chikhli-Vandsa- Waghai road Km. 44/400 to 53/400 (both side) & 53/400 to 56/600 (only for right side of the road) in favour of Executive Engineer, R&B Division, Navsari District of Gujarat.	8.085	Bartad20°37'55.48"73°13'40.08"	-	17	16.85	17	7.48	-	-	-
479	Valsad	Valsad - N	Diversion of 10.6632 ha. Reserved Forest land for 66 KV Piprol- Manichondhi S/C with Dog conductor on D/C Panther Tower line to 66 KV Manaichondhi substation in favour of Executive Engineer (Const.) GETCO. Construction Division in Valsad District of Gujarat.+	10.6632	Kandolpada20°46'15.07"73°16'37.07"	-	23	22.8	23	10.12	-	-	-
480	Valsad	Valsad - N	Diversion of 11.82 ha Protected forest land for the project of widening up to P.S.S. And strengthening work to Km.0/0 to 8/3 Karamneli Phatak (NH-8 Junction) to Moti daman Road of (NH 848/B) in favour of Executive Engineer, National Highway Division in Valsad District of Gujarat.	11.82	Kandolpada20°46'06.65"73°16'26.74"	-	24	23.79	24	10.56	-	-	-
481	Valsad	Valsad - N	Widening of SH-182 ERO, AAT, Onjal road km 0/0 to 16/400	4.86	Kandolpada20°46'06.65"73°16'26.74"	-	10	6.4	10	1.44	-	-	-
482	Valsad	Valsad - N	Diversion of 8.96 ha. Protected Forest land for widening of surat-schim-Navsari road km.21/4 to 30/360 in favour of Executive Engineer (R&B) Division in Navsari District.	8.96	Makadbandh20°18'31.5"73°12'50.6"	-	20	1.87	20	1.44	-	-	-
483	Valsad	Valsad - N	Diversion of 3.80 ha. Protected Forest land for Construction of four lane Kasba-Amri-Dholopipada Road km 010-3/8 in favour of Executive Engineer Road & Building Division in Navsari District.	3.8	Makadbandh20°27'28.84"73°13'17.64"	-	7.6	0.71	7.6	0.5472	-	-	-
484	Valsad	Valsad - N	Diversion of 0.1836 ha Reserved forest land for construction of approach road for local farmers at Panchlai, Ta & Dist Valsad in dist of Gujarat	0.1836	Panchlai	-	1	0.1	1	0.072	-	-	-
485	Valsad	Valsad - N	Dive. 2.621 ha. Of R.F. land for laying of 66/ KV/S/C over head Vandsa-Anklachh transmission line project in the Village of Ranifaliya of Survey No.481, Sukhabari of Survey No. 237/3 & Ravaniya of Survey No. 107, Ta.Vandsa, Dist. Navsari in favour of GETCO.	2.621	Bhesdhara	-	5.242	0.55	5.242	0.377424	-	-	-
486	Valsad	Valsad - N	Diversion of 8.438 ha. Of Reserved forest land for laying of 66 KV/SC Dharampur- Piprol, Ugt, Sidumber and Barumal in favour of Executive Engineer, Gujarat Energy Transmission Corporation Ltd. In Valsad District of Gujarat.	8.438	Piprol20°30'39.6"73°18'49.9"	-	16.876	1.76	16.876	1.215072	-	-	-
487	Valsad	Valsad - N	Gas pipe line S.H. N.4.-8 in Navsari city	0.68	Gadriya	-	1	0.1	1	0.072	-	-	-
488	Valsad	Valsad - N	Diversion of 4.116 ha.for laying of 400 KV D/C Navsari-Navi Mumbai Transmission line in Valsad - Navsari & Surat Dist.	2.07	Bhesdhara20°28'37.3"73°12'54.3"	-	4.14	0.43	4.14	0.29808	-	-	-
489	Valsad	Valsad - N	Diversion of 4.0495 ha. Protected forest land for road widening and strengthening Eru-Italva-Sisodara road Km.1/00 to /23 in favou of Executive Engineer, Road & Building Division Navsari, District Navsari of Gujarat.	4.0495	Bhesdhara20°28'37.3"73°12'54.3"	-	8.1	0.89	8.1	0.5832	-	-	-
492	Valsad	Valsad - S	Diversion of 0.61 ha Protected Forest land for widening/making right to use road to connect project at village-Bhilad, Taluka-Umargam in favour of Director, Morai Infrastructure Pvt. Ltd in Valsad District of Gujarat.	0.61	Jogvel 20.407333 73.160700	13.07	0	0	2	2.358	0	10.62	-

S. No	Circle	Division	FC Proposal Details Project Name/Details	CA Area as per FC proposal			CA Executed		CA Proposed for current		Remaining CA		Interest Amount to offset incremental cost of CA/PCA
				Area (in Ha.)	Location (KML file)	Financial (in lakhs)	Physical (in Ha.)	Financial (in lakhs)	Physical (in Ha.)	Financial (in lakhs)	Physical (in Ha.)	Financial (in lakhs)	
1	2	3	4	5	6	7	8	9	10	11	12	13	14
493	Valsad	Valsad - S	Diversion of 0.49 ha Reserved & Protected Forest land for construction of 66 KV Sub-station in Survey No.76 at Village-Dehli, Taluka-Umbergam in favour of Executive Engineer(Const), GETCO in Valsad District of Gujarat.	0.49	Suliya 20.159675 73.279416	5.05	0	0	1	1.179	0	3.82	-
494	Valsad	Valsad - S	Diversion of 0.112 ha Reserved Forest land for laying of 66 KV S/C underground Cable (3+1) line with 360 sq.mm XLPE from 66 KV karambele s/s to 66 KV GHCL Ltd at Village-Bhilad (S.No.191/192) Ta.Umbergaon, District Valsad in favour of Executive Engineer(Const), Gujarat Energy Transmission Corporation Ltd, Navsari.	0.112	Khatalwada 20.256722 72.826333	4.31	0	0	1	1.179	0	3.08	-
495	Valsad	Valsad - S	Diversion of 5.8470 ha (Onlie 6.1034 ha) . Protected/Reserved Forest land for construction of viaduct for laying the dedicated track for Mumbai-Ahmedabad High Speed Railway Project in Valsad, Surat, Navsari, Bharuch, Vadodara, Anand, Kheda & Ahmedabad District in favour of Officer on Special Duty, National High Speed Rail Corporation Ltd., New Delhi.	6.1034	Zaroli 20.244267 72.893333	45.6	13	13.46	13	7.93	0	22.61	-
496	Valsad	Valsad - S	Final (Stage-11) approval of Central Government under Forest (Conservation) Act, 1980 for proposed diversion of 3.37 ha Protected forest land for the development of Vadodara Mumbar Expressway (Phase-1) from Km 104 700 to Km 378 722 road of Valsad District in favour of DGM (T) & Project Director, NHAL PIL-Surat (Expressway) of Gujrat-reg.	3.37	Karchond 20.209269 73.137944	33.81	7	7.25	7	4.27	0	21.43	-
497	Valsad	Valsad - S	Diversion of The forest land at Village:-Morai measuring 0.1880 ha. for Right to use in favour of welspun India Ltd. Vapi	0.188	Terichikhali 20.180653 73.260056	6.25	1.37	2.03	1.37	0.19728	0	3.75	-
498	Valsad	Valsad - S	Diversion of 59.3325 ha. Protected Forest land for the project of pgrading of NH-848 from 37/400 to 66/700 from kaprada to rajbari to two land pavel shoulders with Rigid pavement in valsad District in favour of Executive Engineer National Highway Division, Bharuch, Gujarat.	59.3325	Nalimadhani 20.426944 73.196667	512.3	119	185.28	119	17.136	0	286.34	-
499	Valsad	Valsad - S	Diversion of 3.788 ha. Protected Forest land for widening and strengthening of Udwada railway station Paria Rohina Dhagedhmal road Ta.Pardi in Valsad District in favour of Executive Engineer Panchayat (R&B) Division Valsad	3.788	Anklachh 20.228900 72.956470	36.34	8	17.39	8	1.152	0	16.22	-
500	Valsad	Valsad - S	Artificial Regeneration	-	Barpuda 20.307657 73.383287	0	25	38.85	25	3.6	0	0	-
501	Valsad	Valsad - S	Diversion of 0.4375 ha Reserved forest land for 220 KV Bhilad Sarigam M/C Line with AL-59 conductor to 220 KV Sarigam GIS Sub Station in Valsad Districts in Favour of Deputy Engineer (CONST), Gujarat Energy Transmission Corporation Ltd., Vapi	0.4375	Dhanoli 20.253600 72.889700	3.51	1	1.04	1	0.144	0	2.13	-
502	Valsad	Valsad - S	Diversion of 0.0024 ha Reserved forest land for laying 6" dia steel Natural Gas Pipeline for transportation of Natural Gas near Village Morai, Ta.Pardi of Valsad Districts in Favour of AGM (R&C), GSPL, Gandhinagar.	0.0024	Tumb 20.222806 72.838778	3.51	1	1.04	1	0.144	0	2.13	-
503	Valsad	Valsad - S	Diversion of 5.6779 ha Protected forest land of Dedicated Freight Corridor of India Limited in Vadodara Bharuch. Surat. Ahmedabad, Kheda, Anand, Mehsana, Banaskantha, Gandhinagar & Valsad Districts of Gujarat	5.6779	Dabkhal 20.336511 73.276772		12	28.71	12	0.864	0	0	-

S. No	Circle	Division	FC Proposal Details	CA Area as per FC proposal			CA Executed		CA Proposed for current		Remaining CA		Interest Amount to offset incremental cost of CA/PCA
			Project Name/Details	Area (in Ha.)	Location (KML file)	Financial (in lakhs)	Physical (in Ha.)	Financial (in lakhs)	Physical (in Ha.)	Financial (in lakhs)	Physical (in Ha.)	Financial (in lakhs)	
1	2	3	4	5	6	7	8	9	10	11	12	13	14
504	Valsad	Valsad - S	Diversion of 16.507 ha Reserved forest land for 66 KV Kaprada-Astol S/C Line on D/C Panther tower to be erected for feed to 66 KV Astol Sub-Station (9.679 ha) & 66 KV Sahuda (Valveri) - Sutharpada S/C line on D/C Panther tower to be erected for feed to 66 KV sutharpada sub station (6.828 ha) in favour of Executive Engineer (Const.) Gujarat Energy transmission Corporation. GETCO in valsad District of Gujarat	16.5069	Kunda 20.416491 73.229792	144.84	35.014	83.8	35.014	2.521008	0	57.16	-
505	Valsad	Valsad - S	Development of Vadodara -Mumbai Expressway (Phase-1) from km 104+700 (km 390+864 of NH8) to Km 378+722 (km 80 of Ahmedabad Vadodara Expressway) in the State of Gujarat, Maharashtra & Union Territory of Dadra & Nagar Haveli (Total length 274.022 km)	5.08	Kaprada 20.336927 73.207431	33.05	10	23.93	10	0.72	0	8.01	-
506	Valsad	Valsad - S	Diversion of 0.0227 ha.Reserved forest land for lying of 66 KV S/C underground cable (3 + 1) line with 300sqmm XLPE from 66 KV Morai to 66 KV ruby macons limited at village Morai (S.no.56/1) in favour of executive engineer (Construction) Gujrat Energy Transmission Corporation Ltd. Valsad in District of Gujrat	0.0227	Kunda 20.417379 73.232473	3.09	1	2.99	1	0.072	0	0.04	-
507	Valsad	Valsad - S	Diversion of 7.04 ha. Protected forest land for laying OFC parallel at vapi (gunjan Chowkdi) rata Dharampur to Bauravani km. 52 (2.350 ha.), Baurvani chikhli surakhau anaval Bhinar to unai upto ambika river km 55.2 (2.49 ha.), and unai gadat vyara valod and anaval angaldhara km 49.1 (2.21 ha.), in favour of manager (network operation) Vodafone west Ltd. ahmedabad in Gujarat.	7.04	Dehli 20.248583 72.875083		14.04	41.76	14.04	1.01088	0	0	-
508	Valsad	Valsad - S	Diversion of 6.591 ha.Reserved forest land for lying of 66 KV/SC Kaprada-valveri Transmission line in Village Kolvera . Vadset, Karjun, Amba(J),Dabkhal & Kaprada in favour of Gujrat Energy Transmission Corporation Ltd. in Valsad District of Gujrat	6.591	Hunda 20.307439 73.410507	28.02	13.18	30.34	13.18	0.94896	0	0	-
509	Valsad	Valsad - S	Diversion of 7.9488ha. Protected forest land for laying of 400 Transmission line Vapi to Navi Mumbai in the Village of Anklaso of survey no.221/22,342, 350,221/1, Ta-Umargam in favour of Chief Manager,Power greed Corporation of india Ltd.in valsad Dist. of Gujrat	7.9488	Anklachh 20.259944 72.752972	24.2	15.9	35.87	15.9	1.1448	0	0	-
510	Valsad	Valsad - S	Diversion of 0.5464 ha.of Protected forest land for wedding two line in to four line road of N.H.No.8 Between K>M 318 to 381/6 (Surat Manor Tollway in Valsad Dist	0.5464	Manda 20.242722 72.802694	0.67	1.1	2.53	1.1	0.0792	0	0	-
511	Valsad	Valsad - S	Diversion of 0.9544 ha.of Protected forest land for Construction of approach road in favour of laxmi Vidyapith at Village -sarigam, Ta. Umargam in Valsad Dist of Gujarat	0.9544	Dehli 20.248583 72.875056	2.54	1.91	4.39	1.91	0.13752	0	0	-
512	Valsad	Valsad - S	Diversion of 1.08 ha Reserved forest land for 66 KV Electric Line from Sarigam to Umargam under Valsad (South) Division in Valsad District	1.08	Manda 20.243056 72.802972	1.32	2.16	4.97	2.16	0.15552	0	0	-
513	Valsad	Valsad - S	Diversion of 7.58 ha Reserved forest land for lying of 66 KV Transmission Line from Motapondha S.S. to kaprada S.S (GEB) in Valsad District.	7.58	Dabkhal 20.339389 73.262278	8.43	16	36.85	16	1.152	0	0	-
514	Valsad	Valsad - S	Diversion of 4.73 ha of Protected forest land for road widning N.H.Maroli Road K.M.O.O to 15.6 Sarai fatak to Maroli section 10.9 to 15.2 in favour of Executive Engineer,R&B. Division in Valsad Dist .of Gujrat	4.73	Arnai 20.403020 73.211864	14.4	9.46	21.71	9.46	0.68112	0	0	-

S. No	Circle	Division	FC Proposal Details	CA Area as per FC proposal			CA Executed		CA Proposed for current		Remaining CA		Interest Amount to offset incremental cost of CA/PCA
			Project Name/Details	Area (in Ha.)	Location (KML file)	Financial (in lakhs)	Physical (in Ha.)	Financial (in lakhs)	Physical (in Ha.)	Financial (in lakhs)	Physical (in Ha.)	Financial (in lakhs)	
1	2	3	4	5	6	7	8	9	10	11	12	13	14
515	Valsad	Valsad - S	Diversion of 0.945 ha of Protected forest land for laying Optical Fiber cable in Daman -pali-kanadu-sarigam-bhilad-silvasa in favor of Dy.manager, Vodafone-Essar Gujrat Ltd. Ahemdabad Dist. of Gujrat	0.945	Burvad 20.233306 73.115639	2.52	1.89	4.4	1.89	0.13608	0	0	-
516	Valsad	Valsad - S	Diversion of 0.1472 ha of protected forest land for laying 400KV Vapi -Navi Mumbai Transmission line in favour of power Grid corportion of india in Valsad dist . of. Gujarat.	0.1472	Suliya 20.161194 73.279194	2.13	1	2.36	1	0.072	0	0	-
517	Valsad	Valsad - S	Diversion of 0.3773 ha. of Reserved forest land for laying of Pipeline in S.No.73 of Village Morai Ta.Pardi, Dist.Valsad by Gujarat State Petronet Ltd. Gandhinagar.	0.377	Khatalwada 20.231556 72.849333	1.74	1.31	3	1.31	0.09432	0	0	-
518	Valsad	Valsad - S	Diversion of 0.1386 ha Reserved forest land for lying of 66 K.V. D.C. Electric Line at Village Morai and Kikrala Ta.Pardi Dist.Valsad in favour of Executive Engineer (Const) ,F Gujarat Energy Transmission Co.Ltd. Navsari,Dist Valsad District of Gujarat.	0.14	Tumb 20.228556 72.835833	2.13	1	2.31	1	0.072	0	0	-
519	Surat	Sub Div.Bharuch	Diversion of 0.255 Ha.Protected forestland for Construction of Approach road for petrol pump on National Highway No-48 Near Village Kharod Ta-Ankleshwar Dist. Bharuch	0.255	N.21.40.47.98 E.73.15.23.78 N.21.40.46.81 E.73.15.26.24 N.21.40.42.60 E.73.15.23.59 N.21.40.43.80 E. 3.15.21.79 N.21.40.47.98 E.73.15.23.78 N.21.40.46.81 E.73.15.26.24 N.21.40.42.60 E.73.15.23.59 N.21.40.43.80 E. 3.15.21.79		1.00		1.00	1.179			
520	Surat	Sub Div.Bharuch	Diversion of 0.13 Ha.Reserved forest Land for laying water pipe line to Rundh Rajparadi Regional water supply scheme Ta.Netrang of Bharuch District in favour of Executive Engineer Public helth division GWSSB, Bharuch	0.13	N.21.35.36.55 E.73.25.36.40 N.21.35.36.79 E.73.25.38.19 N.21.35.31.02 E.73.25.40.04 N.21.35.30.49 E. 73.25.38.09 N.21.35.36.55 E.73.25.36.40 N.21.35.36.79 E.73.25.38.19 N.21.35.31.02 E.73.25.40.04 N.21.35.30.49 E. 73.25.38.09		1.00		1.00	1.179			
521	Surat	Sub Div.Bharuch	GWSSB D.I Drinking water supply Pipeline size ranging from 80 mm to 600 mm Diameter in 08 Villages on reserved Forest in Zaghadia Taluka of Bharuch District under Government of gujarat	0.3218	N.21.39.42.75 E.73.20.52.95 N.21.39.43.57 E.73.20.51.96 N.21.39.43.29 E.73.20.53.46 N.21.39.42.75 E.73.20.52.47 N.21.39.42.75 E.73.20.52.95 N.21.39.43.57 E.73.20.51.96 N.21.39.43.29 E.73.20.53.46 N.21.39.42.75 E.73.20.52.47		0.09		0.09	0.10611			
522	Surat	Sub Div.Bharuch	Permission for laying proposed GWSSB D.I. Drinking Water Supply Pipeline size ranging from 80 mm to 350 mm Diameter in 10 Villages in Netrang Taluka of Bharuch District under Government of Gujarat	0.9652	N.21.39.44.19 E.73.20.52.95 N.21.39.44.74 E.73.20.53.85 N.21.39.43.29 E.73.20.53.46 N.21.39.43.85 E.73.20.54.45 N.21.39.44.19 E.73.20.52.95 N.21.39.44.74 E.73.20.53.85 N.21.39.43.29 E.73.20.53.46 N.21.39.43.85 E.73.20.54.45		0.09		0.09	0.10611			
523	Surat	Sub Div.Bharuch	Diversion of 0.0333 Ha.Reserve Frest Land for laying underground treated waste water pipeline in along road site through the forest boundry near Luvara Dahej Taluka in Bharuch District.	0.0333	N.21°33'36.44" E.73°25'12.14" N.21°33'36.44" E.73°25'12.14"		1.00		1.00	1.179			

S. No	Circle	Division	FC Proposal Details	CA Area as per FC proposal			CA Executed		CA Proposed for current		Remaining CA		Interest Amount to offset incremental cost of CA/PCA	
			Project Name/Details	Area (in Ha.)	Location (KML file)	Financial (in lakhs)	Physical (in Ha.)	Financial (in lakhs)	Physical (in Ha.)	Financial (in lakhs)	Physical (in Ha.)	Financial (in lakhs)		
1	2	3	4	5	6	7	8	9	10	11	12	13	14	
524	Surat	Sub Div.Bharuch	Diversion of 1.989 Ha. Protected Forest Land for the Project Of Construction Of R.O.B in Lieu of L.C No.165-B between Station Sanjali to Panoli of Mumbai-Delhi Trunk Route (Km.0/00 to 23/00) (W/S 18/105 to 20/029) of Western Railway Of Bharuch District widening and strengthening of Hansot-Kundadara -pandvai Road Km.0/00 to 23/00 Diostriect Bharuch in favour of executive Engineer, R&B Division, Bharuch	1.989	N.21°43'51.91" E.73°.12'37.06" N.21°43'51.91" E.73°.12'37.06"		4.00		4.00	2.44				
525	Surat	Sub Div.Bharuch	Diversion of 3.24 Ha.Protected Forest land for the project of Widening and strengthening of Umalla-Asha-Panetha-Indore-Velugam Road Km.0/00 to 10/800 (Panchayat road) Dist : Bharuch	3.24	N21°43'25.82" E.73°21'0.59" N.21°43'26.77" E.73°21'5.66" N.21°43'30.47" E.73°21'8.26" N.21°43'36.93" E.73°21'0.01" N.21°43'31.12" E.73°21'54.74" N21°43'25.82" E.73°21'0.59" N.21°43'26.77" E.73°21'5.66" N.21°43'30.47" E.73°21'8.26" N.21°43'36.93" E.73°21'0.01" N.21°43'31.12" E.73°21'54.74"		7.00		7.00	3.08				
526	Surat	Sub Div.Bharuch	Diversion of 10.10 Ha.Protected Forest land for the project of Widening and strengthening Hansot-Khudadara-Pandvai-Kosamba Road Km.0/0 to 20/200 District Bharuch in Gujarat State	10.1	N.21°38'2.74" E.73°28'31.78" N. 21°37'55.18" E.73°28'39.41" N.21°31'43.57" E.73°28'31.78" N.21°31'43.19" E. 73°28'39.41" N.21°38'2.74" E.73°28'31.78" N. 21°37'55.18" E.73°28'39.41" N.21°31'43.57" E.73°28'31.78" N.21°31'43.19" E. 73°28'39.41"		21.00		21.00	9.24				
527	Surat	Sub Div.Bharuch	Diversion of 0.992 ha Protected Forest land for project of Widening and strengthening Bharuch-Ankleshwar Six Lane Road Old N.H 08 Km 190/8 to 192/040 (ABC Chokadi to Bholav Jakatnaka) in Bharuch, Bharuch distt. Of Gujarat	0.992	N.21°.37'.44" E73°.12'.0.17" N.21°.37'.44" E73°.12'.0.17"		2.00		2.00	0.144				
528	Surat	Sub Div.Bharuch	Diversion of 4.29 ha Protected Forest land for project of Widening and strengthening OF Old N.H 228 Ankleshwar Sajod - digas Road K.M 239/0 to 252/200 in favour of Executive Engineer, National Highway Division Bharuch district of Gujarat	4.29	N.21°.38'.30" E. 73°.12'.49" N.21°.38'.30" E. 73°.12'.49"		9.00		9.00	0.648				
529	Surat	Sub Div.Bharuch	Diversion of 17.15 ha Protected Forest land for the project of four lanning of Ankleshwar -jhgadia-Rajippi Road K.M 0/00 to 14/00 in favour of Executive Engineer, R & B Division in Bharuch district of Gujarat	17.15	N.21°.44'.9.59" E.73°.23'.19.39" N.21°.45'.12.01" E.73°.14'.19'.99" N.21°.40'17.14 E.73°.16'.19.88" N.21°.44'.9.59" E.73°.23'.19.39" N.21°.45'.12.01" E.73°.14'.19'.99" N.21°.40'17.14 E.73°.16'.19.88"		35.00		35.00	2.52				
530	Surat	Sub Div.Bharuch	Diversion of 1.21158 ha Protected Forest land for the project of Widening Bharuch Jambusar Road NH-64 K.M 182/000 to Km 184/150 and Km 204/000 to Km 204/700 in Bharuch District in favour of Executive Engineer,National Highway Division, Bharuch in Gujarat	1.2115	21°.38'34.36" 73.25°.0201" 21°.38'34.36" 73.25°.0201"		3.00		3.00	0.216				

S. No	Circle	Division	FC Proposal Details Project Name/Details	CA Area as per FC proposal			CA Executed		CA Proposed for current		Remaining CA		Interest Amount to offset incremental cost of CA/PCA
				Area (in Ha.)	Location (KML file)	Financial (in lakhs)	Physical (in Ha.)	Financial (in lakhs)	Physical (in Ha.)	Financial (in lakhs)	Physical (in Ha.)	Financial (in lakhs)	
1	2	3	4	5	6	7	8	9	10	11	12	13	14
531	Surat	Sub Div.Bharuch	Diversion of 2.0825 ha Protected Forest land for the project of Widening From NH-64 Rayma to sunevkall road K.M 266/400 to 271/300 in Bharuch District in favour of Executive Engineer,National Highway Division, Bharuch of Gujarat	2.0825	21.38..54.6" 73.25'14.5" 21.38..54.6" 73.25'14.5"		5.00		5.00	0.36			
532	Surat	Sub Div.Bharuch	Diversion of 3.078 ha Protected Forest land for the project of construction of four lane R.O.B with divided carriageway in approaches in lieu existing L.C.No 173/A near village Gadkhol approach on Bharuch - Ankleshwar old NH-8 road Km 200/030 to K.m 201/230 of Bharuch District in favour of Executive Engineer,Panchayat (R&B) Division, Bharuch.	3.078	21.38..54.6" 73.25'14.5" 21.38..54.6" 73.25'14.5"		7.00		7.00	0.504			
533	Surat	Sub Div.Bharuch	Diversion of 3.53 ha Protected Forest land for Widening of Bharuch-Derol road, Km 222/0 to K.m 230/3 in favour of Executive Engineer,National Highway Division Bharuch in district Bharuch of Gujarat	3.53	21°42.071" 73.25.17.2" 21°42.071" 73.25.17.2"		7.10		7.10	0.5112			
534	Surat	Sub Div.Bharuch	Diversion of 7.15 ha Protected Forest land for Development of Vadodara - Mumbai Expressway (Phase-1) from Km.104+700 to Km.378+722 road in favour of DGM (T) and Project Director, NHAI in Surat District of Gujarat	7.15	21.35.57.57 73.25.43.36 21.35.37.50 73.25.56.60 21.35.31.80 73.25.39.66 21.35.54.33 73.25.33.22 21.35.57.57 73.25.43.36 21.35.37.50 73.25.56.60 21.35.31.80 73.25.39.66 21.35.54.33 73.25.33.22		15.00		15.00	1.08			
535	Surat	Sub Div.Bharuch	Diversion of 8.91 ha Protected Forest land for Development of Vadodara - Mumbai Expressway (Phase-1) from Km.104+700 to Km.378+722 road in favour of DGM (T) and Project Director, NHAI in Bharuch District of Gujarat	8.91	21.38.11.32 73.28.58.60 21.38.08.94 73.28.59.73 21.38.03.47 73.28.47.92 21.37.59.44 73.28.41.48 21.38.11.32 73.28.58.60 21.38.08.94 73.28.59.73 21.38.03.47 73.28.47.92 21.37.59.44 73.28.41.48		18.00		18.00	1.296			
536	Surat	Sub Div.Bharuch	Diversion of 5.32 ha Protected Forest land for Development of Vadodara - Mumbai Expressway (Phase-1) from Km.104+700 to Km.378+722 road in favour of DGM (T) and Project Director, NHAI in Vadodara District of Gujarat	5.32	21.35.49.33 73.26.15.77 21.35.42.24 73.26.14.57 21.35.39.44 73.25.59.88 21.35.47.80 73.25.59.63 21.35.49.33 73.26.15.77 21.35.42.24 73.26.14.57 21.35.39.44 73.25.59.88 21.35.47.80 73.25.59.63		11.00		11.00	0.792			
537	Surat	Sub Div.Bharuch	Govt. of Gujarat latter no.FCA-1014/7-02/14/SF-29-F Dated: 14/05/2015	12.92	N.21.39.28.8 E.073.21.34.8 N.21.39.28.8 E.073.21.34.8		26.00		26.00	1.872			
538	Surat	Sub Div.Bharuch	Greening Of Beren Hill	-	21.42.48.0 073.27.49.5 21.42.48.0 073.27.49.5		30.00		30.00	2.16			
539	Surat	Sub Div.Bharuch	Diversion of 7.04 ha.of Protected forest land for road widening and strengthening Bharuch - Jambusar (Dayadara - nahiyer) Road Km 66/8 to 76/8 (working section) 77/4 to 85/0) in favour of Executive Engineer, Road & Building Division Bharuch, District of Gujarat.	7.04	N.21.42.34.0 E.0.73.23.52.4 N.21.42.34.0 E.0.73.23.52.4		15.00		15.00	1.08			
540	Surat	Sub Div.Bharuch	Diversion of 4.9850 ha.of Protected forest land for road widening and strengthening Amod - Roza Tankariya Road Km 0/0 to 13/0 in favour of Executive Engineer, Road & Building Division Bharuch, District of Gujarat.	4.985	N 21.42.15.9 E-0.73.25.16.9 N 21.42.15.9 E-0.73.25.16.9		10.20		10.20	0.7344			
541	Surat	Sub Div.Bharuch	Diversion for Protected forest land 0.3680 ha for old NH Ankleshwar to Bharuch road for widening and strengthening in Bharuch District	0.368	N.21.37.55.2 E. E-0.73.24.44.1 N.21.37.55.2 E. E-0.73.24.44.1		1.00		1.00	0.072			

S. No	Circle	Division	FC Proposal Details	CA Area as per FC proposal			CA Executed		CA Proposed for current		Remaining CA		Interest Amount to offset incremental cost of CA/PCA
			Project Name/Details	Area (in Ha.)	Location (KML file)	Financial (in lakhs)	Physical (in Ha.)	Financial (in lakhs)	Physical (in Ha.)	Financial (in lakhs)	Physical (in Ha.)	Financial (in lakhs)	
1	2	3	4	5	6	7	8	9	10	11	12	13	14
542	Kutch	Kutch East	Final (Stage-II) approval of Central Government under Forest (Conservation) Act, 1980 for proposed diversion of 25.1315 ha Reserved, Protected Forest land and Wildlife Sanctuary area for construction of 765 KV D/C Lakadiya Banaskantha Transmission line in favour of Associate General Manager, Lakadia Banaskantha Transeo Ltd. in Kutch, Patan & Banaskantha District of Gujarat-reg.	25.1315	Zumkha(23°4'59.62" 69°39'11.67" 23°5'22.39" 69°39'25.23" 23°5'3.62" 69°39'43.46" 23°4'49.24" 69°39'34.72"	231.61	51	36.13	51	31.11	51	164.37	0
543	Kutch	Kutch East	Final (Stage-II) approval of Central Government under Forest (Conservation) Act, 1980 for proposed diversion of 20.722 ha Protected/ Section-4 Forest land for construction of 765 KV D/C Bhuj-Banaskatha & 400 KV D/C Banaskantha-Sankhari Transmission line in favour of Chief Manager, Power Grid Corporation of India Limited in Kachchh, Patan & Banaskantha District of Gujarat.	20.722	Adhoi(23°23'55.97" 70°33'4.23" 23°23'44.84" 70°33'18.67" 23°24'1.85" 70°33'36.54" 23°24'7.07" 70°33'47.56" 23°24'5.88" 70°33'21.48"	144.97	42	30.54	42	25.62	42	88.81	0
544	Kutch	Kutch East	Diversion of 38.71 ha Reserved and Unclassed Forest land for setting up 300 MW Power Plant at Hazira in Favour of Essar Steel India Ltd. in Surat District of Gujarat.	38.71	Andhau(23°45'14.00" 69°48'26.13" 23°44'59.00" 69°49'13.88" 23°44'35.38" 69°48'59.99" 23°44'43.84" 69°48'37.01" 23°44'39.24" 69°48'34.71" 23°44'49.09" 69°48'11.44"	413.69	121.4	173.916	121.4	53.42	121.4	186.36	0
545	Kutch	Kutch East	Diversion of 27.02 ha. forest land for constructing of Raw Material handling facilities & Utilities.	27.02	Andhau(23°44'58.81" 69°49'13.95" 23°44'53.48" 69°49'31.45" 23°44'34.28" 69°49'22.92" 23°44'40.42" 69°49'3.90" 23°44'51.69" 69°49'31.46" 23°44'48.07" 69°49'57.99" 23°44'27.47" 69°49'54.33" 23°44'31.48" 69°49'27.97"	301.80	82	117.472	82	36.08	82	148.25	0
546	Kutch	Kutch East	Construction of Missing link in Lakhpat Gaduli Hajipur Odma Kavda Dholavira Mahuvana Gadkabet Santalpur in the state of Gujarat on EPC mode. Newly declared National Highway No.-754K	6.66	Jatavada(23°54'43.45" 70°41'53.25" 23°54'48.29" 70°41'38.60" 23°54'55.16" 70°41'28.22" 23°55'0.18" 70°41'38.67"	66.47	14	29.68	14	6.16	14	30.63	0
547	Kutch	Kutch East	Construction of Missing link in Lakhpat Gaduli Hajipur Odma Kavda Dholavira Mahuvana Gadkabet Santalpur in the state of Gujarat on EPC mode. Newly declared National Highway No.-754K	8.184	Baladiya(23°6'18.40" 69°38'36.26" 23°6'11.70" 69°38'47.96" 23°5'58.37" 69°38'43.89" 23°6'0.84" 69°38'32.68"	80.71	17	29.46	17	7.48	17	43.77	0
548	Kutch	Kutch East	Final (Stage-II) approval of Central Government under Forest (Conservation) Act, 1980 for proposed diversion of 11.773 ha (9.907 ha Kutch East Forest Division & 1.866 ha Ghudkhar Wildlife Division) Section-4/ Reserved Forest land for construction of 765 KV D/C Lakadiya-Vadodara Transmission line in favour of on behalf of Lakadia Vadodara Transmission Project Ltd. Sterlite Power in Kutch & Morbi Districts of Gujarat-reg.	11.773	Mauvana(23°49'54.73" 70°54'34.80" 23°49'46.95" 70°54'36.82" 23°50'7.95" 70°55'8.26" 23°49'52.11" 70°55'9.80"	113.94	24	53.574	24	10.56	24	49.81	0

S. No	Circle	Division	FC Proposal Details	CA Area as per FC proposal			CA Executed		CA Proposed for current		Remaining CA		Interest Amount to offset incremental cost of CA/PCA
			Project Name/Details	Area (in Ha.)	Location (KML file)	Financial (in lakhs)	Physical (in Ha.)	Financial (in lakhs)	Physical (in Ha.)	Financial (in lakhs)	Physical (in Ha.)	Financial (in lakhs)	
1	2	3	4	5	6	7	8	9	10	11	12	13	14
549	Kutch	Kutch East	Final (Stage-II) approval of Central Government under Forest (Conservation) Act, 1980 for proposed diversion of 3.0916 ha (2.6666 ha Kutch East Forest Division + 0.425 ha Kutch Social Forestry Division) Unclass/ Protected Forest land for construction of 765 KV Double Circuit Lakadiya Transmission line District Kutch in favour of Associate General Manager-Projects, WRSS XXI (A) TRANSCO LIMITED, Bhuj of Gujarat-reg.	3.0916	Sanganatimbo(23°21'55.60" 69°44'15.98" 23°21'53.26" 69°44'24.08" 23°21'56.35" 69°44'25.36" 23°21'53.91" 69°44'31.98" 23°21'47.22" 69°44'29.04" 23°21'52.02" 69°44'15.87"	33.23	7	15.27	7	3.08	7	14.88	0
550	Kutch	Kutch East	Diversion of 107.9154 ha.protected forest land for laning of NH-341 from Junction With NH-41 at Nandgram to Bhuj via Anjar in the State of Gujarat Package-1 of Kachchh District in favour of Project Director, PIU, NHAI, Gandhidham.	107.9159	Momaymora(23°42'55.27" 70°56'10.57" 23°43'5.96" 70°56'24.07" 23°43'4.87" 70°56'50.35" 23°42'55.77" 70°56'50.79" 23°42'43.97" 70°56'42.13" 23°42'27.57" 70°56'38.52" 23°42'24.56" 70°56'8.85"	352.71	100	196.832	100	14.40	100	141.48	0
551	Kutch	Kutch East	Diversion of 107.9154 ha.protected forest land for laning of NH-341 from Junction With NH-41 at Nandgram to Bhuj via Anjar in the State of Gujarat Package-1 of Kachchh District in favour of Project Director, PIU, NHAI, Gandhidham.	107.9159	Khedoi (23.059898° 69.940017° 23.059815° 69.946643° 23.052245° 69.947600° 23.051713° 69.939528°	211.63	60	118.09	60	8.64	60	84.90	0
552	Kutch	Kutch East	Diversion of 107.9154 ha.protected forest land for laning of NH-341 from Junction With NH-41 at Nandgram to Bhuj via Anjar in the State of Gujarat Package-1 of Kachchh District in favour of Project Director, PIU, NHAI, Gandhidham.	107.9159	Khambhara(23.110038° 69.911504° 23.117414° 69.910773° 23.117080° 69.921868° 23.110396° 69.921616°	197.52	56	110.218	56	8.06	56	79.24	0
553	Kutch	Kutch East	Diversion of 76.093 ha. of Reserved forestland for Construction of 765 KV D/C BHuj-Banaskantha transmission line through forest area of Kutchh & Patan	76.093	Sanva(23°38'30.50" 71°0'14.52" 23°38'28.38" 71°0'15.21" 23°38'52.19" 71°1'18.15" 23°38'50.05" 71°1'18.66"	70.67	12.72	47.81	12.72	1.83	12.72	21.03	0
554	Kutch	Kutch W	Diverson of 0.3053 ha forest land for underground water pipeline is to already installed passing through near village Nara forest area in favour of Archean Chemical Industries pvt. ltd	0.3053			1		1	0.61			
555	Kutch	Kutch W	Diverson of 0.1109 ha Reserved forest land for the approach road and laying 600 MM drinking water pipeline from Bhujiya Hill Sump-Shivkrupanagar Sump-Hill Garden Sump in Kutch District in favour of Chief Officer, Nagar Sewa Sadan, Bhuj	0.1109			1		1	0.61			
556	Kutch	Kutch W	Diversion of 0.4435 ha Protected forest land for the laying of 150 MM drinking water pipeline from existing koriyani sump to GMDC Ltd Employee's Residency Colony placed at S K Varmanagar Ta. Lakhpat, Dist. Kachchh.	0.4435			1		1	0.61			
557	Kutch	Kutch W	Final approval of Central Government under Forest (Conservation) Act, 1980 for proposed diversion of 0.90486 ha Reserved Forest & Sec-04 forest land for laying of Optical Fiber Cable from Village- Kapurashi to Dayapar of Lakhpat Taluka in Favour of Reliance Jio Infocomm Limited in Kutch District of Gujarat reg.	0.90486			2		2	1.22			
558	Kutch	Kutch W	Diversion of 1.05 ha (originally proposed area 0.8995 ha) Section-4 Forest land for to erect 220 KV transmission line from Gadhsisa to Nirona wind farm Project to supply electric Power to PGCIL substation Nirona of Kutch district in favour of K.P. Energy Ltd.	1.05			2.1		2.1	1.281			

S. No	Circle	Division	FC Proposal Details	CA Area as per FC proposal			CA Executed		CA Proposed for current		Remaining CA		Interest Amount to offset incremental cost of CA/PCA
			Project Name/Details	Area (in Ha.)	Location (KML file)	Financial (in lakhs)	Physical (in Ha.)	Financial (in lakhs)	Physical (in Ha.)	Financial (in lakhs)	Physical (in Ha.)	Financial (in lakhs)	
1	2	3	4	5	6	7	8	9	10	11	12	13	14
559	Kutch	Kutch W	66KV Single Core XLPE, 630 Sq.mm Power Cable (6+1) underground cable LILO line to 66KV Bhuj-C S/s from existing 66KV Bhuj-Mankuva line	0.03			1		1	0.61			
560	Kutch	Kutch W	Diversion of 95.6684 ha (94.7310 ha. Kutch West +0.9374 ha. Kutch SF) Forest land for construction of re-configuration of Bhuj- Ps- Lakadiya 795 KV D/c line so as to establish Bhuj -II - Lakadiya 765 KV D/c LIne as well as Bhuj - II 765 KV associated with Transmission system for providing connectivity to RE Projects as Bhuj -II (2000 MW) in Gujarat (Bhuj - II) under TBCB through forest area of Gujarat State.	95.6684	Naranpar23 14 29 421369 14 25 5461		192		192	84.48			
561	Kutch	Kutch W	Diversion of 186.96 ha of reserved forest land for acquisition of forest land for the proposed barrage project across river narmada near Bhadbhut village in Bharuch District in Favour of Executive Engineer, Gulf of Khambhat development Project (WR), Project implementaion Unit 2, Vadodara Gujarat.	156	Dhrufi nani23 15 25 8569 0 3 34		156		156	68.64			
562	Kutch	Kutch W	Construction of Missing link in Lakhpat gaduli Hajipur Odma Khavda Dholavira Mauvana Gadkabet Santalpr in the State of Gujarat on EPC mode	16.2	Bhaiyavo		33		33	14.52			
563	Kutch	Kutch W	Diversion of 0.21 ha Protected forest land to erect 220 KV transmission line from Gadhhsisa to Nirona from wind farm project supply electric power to PGCIL substation, Nirona of Kutch District in favour of K.P. ENERGY ITD. SURAT	1	Versalpar23 10 43 269 15 58 6		1		1	0.44			
564	Kutch	Kutch W	Diversion of 03786 ha (0.0701 ha + 0.3085 ha) Forest land for laying of 200 mm Drinking water pipeline from Sedata TW to mirzapar village in Kachchh District in favour of Deputy Excutive engineer,PHSS, BHUJ	1	Nirona23 10 43 269 15 58 6		1		1	0.44			
565	Kutch	Kutch W	Diversion of 122.4077 ha protected forest land for 2/4 lanning of Bhuj-Khavda-Dhrmshala section NH 341 from km 65+478 to 162+185 in state of Gujarat package-II Kutch district in favour of Executive Engineer, NH Division, Gandhidham	122.4077	Bhuj23 19 8 7069 39 42 36		245		245	107.8			
566	Kutch	Kutch W	Diverson of 632.24 ha of forest land (429.90 ha reserved Forest land in Rajkot district +202.34 Reserved forest land in surendranagar district) for development of greenfield airport at rajkot in favour of director of civil aviation, government of gujarat.	632.24	Bhachunda & Konathiya23 13 39 1568 56 49.61		632.24		632.24	91.04256			
567	Kutch	Kutch W	Diverson of 7.2228 ha protected Forest land for laying of 400 KV D/C Charanka- Moti Valoda (Sankhari) Line in favour of excurive Engineer, Gujarat Energy transmission corporation limited in patan & Banaskantha Districts of Gujarat.	7.22	Dhufi Nani23 14 30 3469 0 26 85		7.22		7.22	1.03968			
568	Kutch	Kutch W	24.7816 of forest land to be diverted for construction of 400kv D/C, Mundra-Zerda Line no.1 by GETCO construction Division, 132 kv S/S Compound Railway Station road Deesa	23.2544	dhufinani		24.78		24.78	1.78416			
569	Kutch	Kutch W	Diversion of 43.2584 ha. Reserved Forest land for construction of 400 KV D/C Mundra-Bhuj transmission line of kutch District in favour of Chief Manager, Power grid Corporation Of India ltd, bhuj , Gujarat.	43.26	Vandh, vyar, Akadna, Medisar		43.26		43.26	3.11472			
570	Kutch	Kutch W	Diversion of 44.2244 Ha. Kutch (W) (43.2584 Ha. Kutch (W) + 0.966 Ha. kutch SF) Forest land for construction of 400 KV D/C Mundra-Bhuj Transmission Line- Powergrid Corporation Of India Ltd.	44.2244	Bibar		89		89	6.408			

S. No	Circle	Division	FC Proposal Details	CA Area as per FC proposal			CA Executed		CA Proposed for current		Remaining CA		Interest Amount to offset incremental cost of CA/PCA
			Project Name/Details	Area (in Ha.)	Location (KML file)	Financial (in lakhs)	Physical (in Ha.)	Financial (in lakhs)	Physical (in Ha.)	Financial (in lakhs)	Physical (in Ha.)	Financial (in lakhs)	
1	2	3	4	5	6	7	8	9	10	11	12	13	14
571	Kutch	Kutch W	Gujarat Energy Transmission Co. Ltd	27.22	dhuфинani		27.22		27.22	1.95984			
572	Kutch	Kutch W	Bhopal Dhule Transmisstion Co Ltd	38.3986	Budiya & Jakhau23 11 08 6068 42 28 94		39.12		39.12	2.81664			
573	Kutch	Kutch W	Diversion of 0.70 ha of protected forest land for laying Gas pipe line parelet of S.H 130 Mansa-veda-vijpur road in favour of manager (project) sabarmiti Gas Limited in Gandhinagar District of Gujarat	18.83	Sudhro moti 513/1,513/2,515,522,534/1,534/2, 535,536/1,536/3,537/1		18.83		18.83	1.35576			
574	Kutch	Kutch W	Diversion of 38.2520 ha Protected and Reserve Forest land for SH-2 and SH-152 Lunavada Santrampur-khedapa road K.M 2.500 to K.M 22.200 Under Gujarat state Highway Project-II (GSHP-II) to be lunded by the world bank in favor of Excutive Engineer Road & Building Department in panchmahal District of Gujarat	20	Bhachunda 23 13 34 73 68 58 46 57		20		20	1.44			
575	Valsad	Dang - N	Proposal for Grant of permission for laying Optical Fibre Cable along with the rout mention here(protected and Reserved Forest Land)From Bardipada to Dulda Road in Village Bardipada and Dhulda(Length in km 4.014,width 1.00 mtr,depth 1.65 meter/hac.0.414)	1	PF-137(Sarvay No.124) N.20°42'42" E.073°51'68"	0.78	0	0	1	1.179	1	0	0
576	Kutch	Kutch W	Diversion of 0.3786 ha. protected forest land for laying of 200 mm drinking water pipeline from Sedata TW to Mirzapar village in Kachchh District in favour of Deputy Executive Engineer, Public Health Sanitary Sub-Dn (G.W.S. & S.Board) Bhuj	1	S.No.554/pt 30_ adv work + current year plantation 1.00 Ha.CA Nirona For 0.376 Ha. Diversion.kml		0	0	1	1.179	1	0	0
577	Kutch	Kutch W	Diversion of 0.20137 ha. (0.19927 ha. Reserve forest + 0.0021 ha. Section-4) laying of 450 mm drinking water pipeline in Abdasa Taluka of District Kachchh in favour of Deputy Executive Engineer, Public Health Sanitary Sub-Dn-2 (G.W.S. & S.Board) Naliya.	1	S.No.14/pt 30_ adv work + current year plantation Guahar nani 1.00 ha. GSSWB Naliya 0.20137.kml		0	0	1	1.179	1	0	0
578	Kutch	Kutch W	Diversion of 0.21 ha. Protected forest land to erect 220 KV transmission line from Gadhdisa to Nirona from wind farm project to supply electric power to PGCIL substation, Nirona of Kutch District in favour of K.P.Energy Ltd.Surat	1	S.No.133/pt 30_ adv work + current year plantation 1.00 Ha. CA at Versalpar for 0.21 Ha. Diversion K.P.Energy in Kutch SF.kml		0	0	1	1.179	1	0	0
579	Kutch	Kutch W	Diversion of 0.03 ha. Protected forest land Protected Forest land for laying of underground 66 KV XLPE power transmission cable line along SH-42 (Bhuj-Mandvi) between CH-3.044 and CH-3.314 at Village Bhuj Ta.Bhuj District Kachchh in favour of Executive Engineer (const.) GETCO Anjar	1	S.No.133/pt 30_ adv work + current year plantation 1.00 Ha. CA at Versalpar for 0.03 Ha. Divirson in Kutch SF.kml		0	0	1	1.179	1	0	0
580	Kutch	Kutch W	Diversion of 0.59868 ha. Section-4, Reserved Forest & Wildlife Sanctuary area for laying of NOFN Optical Fiber Cable (13.304 Km.) in Lakhpat block in Kachchh District in favour of Deputy Manager/ NOFN, Taitel Corporation of India Limited, Bhuj-GUjarat.	2	S.No.56/pt 30_ adv work + current year plantation 1.00 Ha.CA Baiyavo for 0.59868 Ha. Diversion.kml		0	0	1	1.179	1	0	0
581	Kutch	Kutch W	Diversion of 0.49 ha. protected forest land for ground level drinking water tank in Mirzapar land Ta.Bhuj Kachchh in favour of Chief Officer, Bhuj Nagar sewa Sadan, Bhuj	1	S.No.554/pt 30_ adv work + current year plantation 1.00 Ha. CA Nirona for 0.49 Ha. Diversion.kml		0	0	1	1.179	1	0	0
583	Vadodara WL	WL Vadodara	Proposal for laying OFC for Jio Digital Fiber Private Limited 4G Panchmahal District	0.1411		5.13	0.14	1.42	0.1411	0.062084	0	3.71	
584	Vadodara WL	WL Vadodara	Diversition of 0.84 Ha. protected Forest land for road construction of approach road for bobdakuva-mota raska-lambhiya-Zand Hanuman road in favioure of executive engineer panchayat road and building division vadodara district of gujarat	1.68		59.59	1.68	38.81	1.68	0.12096	0	20.78	

S. No	Circle	Division	FC Proposal Details	CA Area as per FC proposal			CA Executed		CA Proposed for current		Remaining CA		Interest Amount to offset incremental cost of CA/PCA
			Project Name/Details	Area (in Ha.)	Location (KML file)	Financial (in lakhs)	Physical (in Ha.)	Financial (in lakhs)	Physical (in Ha.)	Financial (in lakhs)	Physical (in Ha.)	Financial (in lakhs)	
1	2	3	4	5	6	7	8	9	10	11	12	13	14
585	Gandhinagar WL	Banaskantha	Proposal for diversion of 16.75 ha. Protected forest land for the project of "Widening of existing 2 lane with service road between KM. 329/600 to 334/100 on NH.68 ના કાંઠે. એફ.આર.એ. પ્રમાણપત્ર બાબત (16.75 Ha.)	14	KML FINAL\TABLE-1\70% Advance Work -2024-25\1-Katal.kml	70.17	0	0	14	16.506	14	44.29	
586	Gandhinagar WL	Banaskantha	Proposal for diversion of 16.75 ha. Protected forest land for the project of "Widening of existing 2 lane with service road between KM. 329/600 to 334/100 on NH.68 ના કાંઠે. એફ.આર.એ. પ્રમાણપત્ર બાબત (16.75 Ha.)	20	KML FINAL\TABLE-1\70% Advance Work -2024-25\2-Raghapur.kml	102.9	0	0	20	23.58	20	63.27	
587	Gandhinagar WL	Banaskantha	Diversion of 16.59 ha. Protected Forest land for widening and strengthening from km. 0/0 to 37.200 km (Widening upto 10.00 Mtr.) (Working section: Chainage Km. 0/0 to 15/200, 18/800 to 21/200, 21/200 to 35/200 i.e. 31/600 Km. length from Khimana-Deodar-Bhabhar Road Ta: Shihori Deodar & Bhabhar Dist. Banaskantha in favour of Executive Engineer R & B Division, Palanpur in Banaskantha District of Gujarat.	34	KML FINAL\TABLE-1\70% Advance Work -2024-25\3-CA MALANA.kml	157.89	0	0	34	40.086	34	102.6	
588	Gandhinagar WL	Banaskantha	Mundra-Barmer Pipeline Project: Diversion of 9.0487 Hect. (Kachchh East – 4.3848 Hect. + Kachchh SF-0.2052 Hect. + Patan Forest Dn.-4.1964 Hect. + Banaskantha SF-0.2623 Hect.) of Reserved Forest/Protected Forest land (Road side strip land) for laying 30" dia Crude Oil Pipeline for transportation of Crude Oil from Mundra (Dist. Kachchh, Gujarat) to Rajasthan (Dist. Barmer, Rjasthan) 0.2623 Ha)- Request for issuing FRA Certificate complying Scheduled Tribe and other Traditional Forest Dwellers (Recognition of Forest Rights) Act, 2006 for Banaskantha SF area 0.2623 Ha.	1	KML FINAL\TABLE-1\70% Advance Work -2024-25\4-ramapura VADLA.kml	7.42	0	0	1	1.179	1	3.16	
589	Gandhinagar WL	Banaskantha	Diversion of 0.9972 ha. Forest land for non forest purpose in protected forest land for road widening of Palanpur-Ambaji Highway Road in taluka Palanpur of District; Banaskantha	2	KML FINAL\TABLE-1\70% Advance Work -2024-25\5-Malana.kml	12.13	0	0	2	2.358	2	6.53	
590	Gandhinagar WL	Banaskantha	Proposal for Diversion of 13.275 Ha. Reserve Forest Land for Construction of Ambaji Bypass Himmatnagar-Kheroj-Ambaji –Aburoad SH-9 in Banaskantha District in favour of Executive Engineer R & B Division (state) Palanpur-Gujarat. (Online Proposal No. FP/GJ/ROAD/47665/2020)- regarding	13.3	KML FINAL\TABLE-1\70% Advance Work -2024-25\6-Virpur Lotol.kml	61.97	0	0	13.275	15.651225	13.275	40.06	
591	Gandhinagar WL	Banaskantha	Diversion of 4.56 ha. Reserve Forest & Sanctuary area for Improvement of Road Bakasar-Mavasari from Km 0.000 to 32.490 Km (Net Length 32.49 Km) from existing CL-9 specification to NHDL specification under 45 BRTF area under project Chetak in Rajasthan State in favour of Commading 96 RCC (GREF), Headquarter in Banaskantha District of Gujarat.-Reg.	10	KML FINAL\TABLE-1\70% Advance Work -2024-25\7-Vaghasan.kml	48.31	0	0	10	11.79	10	30.18	
592	Gandhinagar WL	Banaskantha	Proposal for Grant of Permission for laying Optical Fiber Cable along the rules mentioned herewith Ha.0.250	1	KML FINAL\TABLE-1\70% Advance Work -2024-25\8-mahuda.kml	3.6	0	0	1	1.179	1	2.34	
593	Gandhinagar WL	Banaskantha	Proposal for Grant of Permission for laying Optical Fiber Cable along the rules mentioned herewith Ha. 0.4117	1	KML FINAL\TABLE-1\70% Advance Work -2024-25\9-mahuda.kml	3.6	0	0	1	1.179	1	2.34	
594	Gandhinagar WL	Banaskantha	Proposal for Grant of Permission for laying Optical Fiber Cable along the rules mentioned herewith Ha. 1.1165	2.5	KML FINAL\TABLE-1\70% Advance Work -2024-25\10-mahuda.kml	9	0	0	2.5	2.9475	2.5	5.85	

S. No	Circle	Division	FC Proposal Details	CA Area as per FC proposal			CA Executed		CA Proposed for current		Remaining CA		Interest Amount to offset incremental cost of CA/PCA
			Project Name/Details	Area (in Ha.)	Location (KML file)	Financial (in lakhs)	Physical (in Ha.)	Financial (in lakhs)	Physical (in Ha.)	Financial (in lakhs)	Physical (in Ha.)	Financial (in lakhs)	
1	2	3	4	5	6	7	8	9	10	11	12	13	14
595	Gandhinagar WL	Banaskantha	Diversion of 0.30996 ha. Reserved Forest land under Forest Conservation Act. 1980 for laying Optical Fiber Cable in Ta.Danta, District-Banaskantha of Gujarat State.	1	KML FINAL\TABLE-1\70% Advance Work -2024-25\11-Malana.kml	6.78	0	0	1	1.179	1	3.27	
596	Gandhinagar WL	Banaskantha	Diversion of Forest Land For use of Constructing Checkdam on Balaram River near Balaram Temple At. village Chitrasani, Taluka - Palanpur, Dist. Banaskantha. (Area 1.68 Ha.)	1.7	KML FINAL\TABLE-1\70% Advance Work -2024-25\12-Jadiyal.kml	10.25	0	0	1.68	1.98072	1.68	5.31	
597	Gandhinagar WL	Banaskantha	Diversion of 0.0459 ha Protected Forest land for Erection of 132 kv S/C Sankhari(Veloda) - Deesa Transmission Line in favour of Gujarat Energy Transmission Corporation Limited(GETCO) Deesa, Banaskantha District of Gujarat.	1	KML FINAL\TABLE-1\Current Year Plantation -2023-24\1 THALWADA 1-00.kml	6.54	1	3.52	1.00	0.61	1	2.06	-
598	Gandhinagar WL	Banaskantha	Diversion of 2.35 ha Protected Forest land for construction of WDFC ROB (Road over Bridge 12-PCL) at Palanpur Deesa Highway (Jodnapura) Road in favour of Dedicated freight corridor corporation of India Ltd, Ahmedabad in taluka of palanpur in Banaskantha District of Gujarat	5	KML FINAL\TABLE-1\Current Year Plantation -2023-24\2 RAMPURA VADLA 5-00.kml	30.34	5	14.52	5	3.05	5	10.77	-
599	Gandhinagar WL	Banaskantha	Diversion of 1.308 ha Protected Forest land for construction of WDFC ROB (Road over Bridge 6-PCL) at Chadotar-Gadh(Chadotar) Road in favour of Dedicated freight corridor corporation of India Ltd, Ahmedabad in taluka of palanpur in Banaskantha District of Gujarat	3	KML FINAL\TABLE-1\Current Year Plantation -2023-24\3 RAMPURA VADLA 3-00.kml	17.15	3	7.66	3	1.83	3	6.46	-
600	Gandhinagar WL	Banaskantha	Diversion of 0.9360 ha Reserve Forest land for constructing A Major Bridge Across River Sabarmati on Ghantodi to Lauk Road, Ta. Danta, Dist. Banaskantha in Favour of Executive Engineer R & B (Panchayat), Division Palanpur in Banaskantha District of Gujarat	2	KML FINAL\TABLE-1\Current Year Plantation -2023-24\4 VARNAL 2-00.kml	11.57	2	5.53	2	1.22	2	4.11	-
601	Gandhinagar WL	Banaskantha	Diversion of 0.2161 ha Saction-4/Reserve Forest & Wildlife Sanctuary area for laying OFC along the village road Devaliyavali Vav, Dhabavali vav, Pancha and Kumbhariya (Km 4804.3764) in Favour of Jio Digital Fiber Pvt Ltd. in Banaskantha District of Gujarat	1	KML FINAL\TABLE-1\Current Year Plantation -2023-24\5 THALVADA 1-00 -0-2161.kml	6.45	1	3.44	1	0.61	1	2.05	-
602	Gandhinagar WL	Banaskantha	Diversion of 0.33 ha Saction-4 Forest Land for laying HPCL'S 18" dia finished petroleum product from HRRL refinery Barmer Rajasthan of existing HPCL terminal in Palanpur in Banaskantha District in favour of Hindustan Petrtoilium Corporation Ltd.Palanpur in Gujarat.	1	KML FINAL\TABLE-1\Current Year Plantation -2023-24\6 THALVADA 1-00 -0.330.kml	6.45	1	3.44	1	0.61	1	2.05	-
603	Gandhinagar WL	Banaskantha	Diversion of 211.27 ha Protected Forest land for upgradation of SH-41 from existing 4 lane to 6 lane with paved shoulder along with pedestrian. path on LHS, Toe, side, drain landscape, bus stop with bus-bay and utility zone Mehsana (Km. 79+300) to Palanpur (Km. 141+100) in favour of Chief Engineer (World Bank), Roads and Building Department, Govt. of Gujarat, Gandhinagar	50	KML FINAL\TABLE-1\One Year Old Maintenance - 2022-23\1 DRANGIWAS final.kml	215.06	50	116.82	50	22	50	66.2	-
604	Gandhinagar WL	Banaskantha	Protected forest land for widening of tharad lakhani deesa road km 52.900 to 56.340 four lanning vikaspath section of SH-54 in favour of Executive Engineer, R & B Division in Banaskantha District of Gujarat	10	KML FINAL\TABLE-1\One Year Old Maintenance - 2022-23\2 10.00 MAHUDA (4.90 HA).kml	28.37	10	15.44	10	4.4	10	10.37	-
605	Gandhinagar WL	Banaskantha	Diversion of 0.304 ha. protected forest land for 220 KV Radhanesada Vav Transmission Line in Favour of Executive Engineer Getko, Deesa in Banaskantha District of Gujarat	1	KML FINAL\TABLE-1\One Year Old Maintenance - 2022-23\3 2111912381213121CAKML.kml	6.48	1	4.43	1	0.44	1	1.38	-

S. No	Circle	Division	FC Proposal Details	CA Area as per FC proposal			CA Executed		CA Proposed for current		Remaining CA		Interest Amount to offset incremental cost of CA/PCA
			Project Name/Details	Area (in Ha.)	Location (KML file)	Financial (in lakhs)	Physical (in Ha.)	Financial (in lakhs)	Physical (in Ha.)	Financial (in lakhs)	Physical (in Ha.)	Financial (in lakhs)	
1	2	3	4	5	6	7	8	9	10	11	12	13	14
606	Gandhinagar WL	Banaskantha	Diversion of 211.27 ha Protected Forest land for upgradation of SH-41 from existing 4 lane to 6 lane with paved shoulder along with pedestrian. path on LHS, Toe, side, drain landscape, bus stop with bus-bay and utility zone Mehsana (Km. 79+300) to Palanpur (Km. 141+100) in favour of Chief Engineer (World Bank), Roads and Building Department, Govt. of Gujarat, Gandhinagar	50	KML FINAL\TABLE-1\One Year Old Maintenance - 2022-23\4 JODHSAR FINAL.kml	215.06	50	116.82	50	22	50	66.2	-
607	Gandhinagar WL	Banaskantha	Diversion of 211.27 ha Protected Forest land for upgradation of SH-41 from existing 4 lane to 6 lane with paved shoulder along with pedestrian. path on LHS, Toe, side, drain landscape, bus stop with bus-bay and utility zone Mehsana (Km. 79+300) to Palanpur (Km. 141+100) in favour of Chief Engineer (World Bank), Roads and Building Department, Govt. of Gujarat, Gandhinagar	33	KML FINAL\TABLE-1\One Year Old Maintenance - 2022-23\5 JAMRU final.kml	141.94	33	77.1	33	14.52	33	43.69	-
608	Gandhinagar WL	Banaskantha	Diversion of 211.27 ha Protected Forest land for upgradation of SH-41 from existing 4 lane to 6 lane with paved shoulder along with pedestrian. path on LHS, Toe, side, drain landscape, bus stop with bus-bay and utility zone Mehsana (Km. 79+300) to Palanpur (Km. 141+100) in favour of Chief Engineer (World Bank), Roads and Building Department, Govt. of Gujarat, Gandhinagar	32	KML FINAL\TABLE-1\One Year Old Maintenance - 2022-23\6 DHAGADIYA FINAL.kml	137.63	32	74.76	32	14.08	32	42.36	-
609	Gandhinagar WL	Banaskantha	Forest land diversion proposal (between km 13+500 to Km 130+073) of "Proposed new NH-754K greenfield alignment Sanchore-Santalpur section (EC-3) starting from Vantda in Banaskantha district to Ranmalpura in Patan district, from km 4+888 to km 130+073.	50	KML FINAL\TABLE-1\One Year Old Maintenance - 2022-23\7 RANGPUR-50.kml	219.82	50	117.12	50	22	50	69.2	-
610	Gandhinagar WL	Banaskantha	Forest land diversion proposal (between km 13+500 to Km 130+073) of "Proposed new NH-754K greenfield alignment Sanchore-Santalpur section (EC-3) starting from Vantda in Banaskantha district to Ranmalpura in Patan district, from km 4+888 to km 130+073.	30	KML FINAL\TABLE-1\One Year Old Maintenance - 2022-23\8 KANGAR-30.kml	134.79	30	73.17	30	13.2	30	41.52	-
611	Gandhinagar WL	Banaskantha	Forest land diversion proposal (between km 13+500 to Km 130+073) of "Proposed new NH-754K greenfield alignment Sanchore-Santalpur section (EC-3) starting from Vantda in Banaskantha district to Ranmalpura in Patan district, from km 4+888 to km 130+073.	24	KML FINAL\TABLE-1\One Year Old Maintenance - 2022-23\9 BAHEDA-24.kml	111.3	24	62	24	10.56	24	33.22	-
612	Gandhinagar WL	Banaskantha	Forest land diversion proposal (between km 13+500 to Km 130+073) of "Proposed new NH-754K greenfield alignment Sanchore-Santalpur section (EC-3) starting from Vantda in Banaskantha district to Ranmalpura in Patan district, from km 4+888 to km 130+073.	20	KML FINAL\TABLE-1\One Year Old Maintenance - 2022-23\10 KUKDI-20.kml	93.24	20	52.15	20	8.8	20	27.69	-
613	Gandhinagar WL	Banaskantha	Forest land diversion proposal (between km 13+500 to Km 130+073) of "Proposed new NH-754K greenfield alignment Sanchore-Santalpur section (EC-3) starting from Vantda in Banaskantha district to Ranmalpura in Patan district, from km 4+888 to km 130+073.	10	KML FINAL\TABLE-1\One Year Old Maintenance - 2022-23\11 SEMBAL-10.kml	47.82	10	27.28	10	4.4	10	13.84	-
614	Gandhinagar WL	Banaskantha	Forest land diversion proposal (between km 13+500 to Km 130+073) of "Proposed new NH-754K greenfield alignment Sanchore-Santalpur section (EC-3) starting from Vantda in Banaskantha district to Ranmalpura in Patan district, from km 4+888 to km 130+073.	10	KML FINAL\TABLE-1\One Year Old Maintenance - 2022-23\12 JILONA-10.kml	48.07	10	27.53	10	4.4	10	13.84	-

S. No	Circle	Division	FC Proposal Details	CA Area as per FC proposal			CA Executed		CA Proposed for current		Remaining CA		Interest Amount to offset incremental cost of CA/PCA
			Project Name/Details	Area (in Ha.)	Location (KML file)	Financial (in lakhs)	Physical (in Ha.)	Financial (in lakhs)	Physical (in Ha.)	Financial (in lakhs)	Physical (in Ha.)	Financial (in lakhs)	
1	2	3	4	5	6	7	8	9	10	11	12	13	14
615	Gandhinagar WL	Banaskantha	Diversion of 0.1044 ha. Protected forest land for purpose of construction U/G Sump & Pump Room use of Panthawada village, S.No.540/2 pt. in Banaskantha District in favour of Executive Engineer, P.H. Works Division, Deesa.	1	KML FINAL\TABLE-1\One Year Old Maintenance - 2022-23\13 1.00 HA MAKADCHAMPA(0.1044 HA).kml	2.78	1	1.51	1	0.44	1	1.02	-
616	Gandhinagar WL	Banaskantha	Diversion of 0.1980 Ha. Reserved Forest Land For Construction New Non Plan Road From 0.00 Km To 0.330 Km. Juni Shedhani (Ashokgadhi) in Banaskantha District in favour of Executive Engineer Panchayat R & B Division Palanpur.	1	KML FINAL\TABLE-1\One Year Old Maintenance - 2022-23\14 111231241211841Landkml (1).kml	2.78	1	1.51	1	0.44	1	1.02	-
617	Gandhinagar WL	Banaskantha	Forest land diversion proposal (between km 13+500 to Km 130+073) of "Proposed new NH-754K greenfield alignment Sanchole-Santalpur section (EC-3) starting from Vantaud in Banaskantha district to Ranmalpura in Patan district, from km 4+888 to km 130+073.	50	KML FINAL\TABLE-1\One Year Old Maintenance - 2022-23\15 DHANDHA-50.kml	229.77	50	127.07	50	22	50	69.2	-
618	Gandhinagar WL	Banaskantha	Diversion of 0.49617 ha. protected and wildlife forest land for laying of OFC cable on SH-56 from Danta 90.20 km. to Ambaji 112.20 km Banaskantha District in favour of AGM (Network –Operations), Vodafone mobile Service Limited , Ahmedabad.	1	KML FINAL\TABLE-1\One Year Old Maintenance - 2022-23\16 1.00 HA AGDOL (0.49617 HA).kml	2.72	1	1.48	1	0.44	1	0.99	-
619	Gandhinagar WL	Banaskantha	Diversion of 0.40815 ha. protected and wildlife forest land for laying of OFC cable on SH-9 from Ambaji 103.450 km. to Hadad 86.20 km Banaskantha District in favour of AGM (Network –Operations), Vodafone mobile Service Limited , Ahmedabad.	1	KML FINAL\TABLE-1\One Year Old Maintenance - 2022-23\17 1.00 HA AGDOL (0.40815HA).kml	2.72	1	1.48	1	0.44	1	0.99	-
620	Gandhinagar WL	Banaskantha	DIVERSION OF 96.2254 HA. PROTECTED/RESERVED FOREST LAND FOR 2/4 LANNINGOF THARAD - DHANERA - PANTHAVADA FROM KM. 0+000 TO KM. 42+420 AND KM 42+250 TO KM 68+174 KM OF NH-168 IN PACKAGE - 1 IN FAVOUR OF EXECUTIVE ENGINEER , NATIONAL HIGHWAY DIVISION GANDHIDHAM IN BANASKANTHA DISTRICT OF GUJARAT.	35	KML FINAL\TABLE-1\Two Year Old Maintenance - 2021-22\1 35 varnal.kml	97.33	35	61.77	35	5.04	35	27.54	-
621	Gandhinagar WL	Banaskantha	DIVERSION OF 96.2254 HA. PROTECTED/RESERVED FOREST LAND FOR 2/4 LANNINGOF THARAD - DHANERA - PANTHAVADA FROM KM. 0+000 TO KM. 42+420 AND KM 42+250 TO KM 68+174 KM OF NH-168 IN PACKAGE - 1 IN FAVOUR OF EXECUTIVE ENGINEER , NATIONAL HIGHWAY DIVISION GANDHIDHAM IN BANASKANTHA DISTRICT OF GUJARAT.	35	KML FINAL\TABLE-1\Two Year Old Maintenance - 2021-22\2 35 mahuda.kml	97.33	35	61.77	35	5.04	35	27.54	-
622	Gandhinagar WL	Banaskantha	DIVERSION OF 96.2254 HA. PROTECTED/RESERVED FOREST LAND FOR 2/4 LANNINGOF THARAD - DHANERA - PANTHAVADA FROM KM. 0+000 TO KM. 42+420 AND KM 42+250 TO KM 68+174 KM OF NH-168 IN PACKAGE - 1 IN FAVOUR OF EXECUTIVE ENGINEER , NATIONAL HIGHWAY DIVISION GANDHIDHAM IN BANASKANTHA DISTRICT OF GUJARAT.	30	KML FINAL\TABLE-1\Two Year Old Maintenance - 2021-22\3 30 dhrangivas.kml	83.42	30	52.94	30	4.32	30	23.6	-

S. No	Circle	Division	FC Proposal Details	CA Area as per FC proposal			CA Executed		CA Proposed for current		Remaining CA		Interest Amount to offset incremental cost of CA/PCA
			Project Name/Details	Area (in Ha.)	Location (KML file)	Financial (in lakhs)	Physical (in Ha.)	Financial (in lakhs)	Physical (in Ha.)	Financial (in lakhs)	Physical (in Ha.)	Financial (in lakhs)	
1	2	3	4	5	6	7	8	9	10	11	12	13	14
623	Gandhinagar WL	Banaskantha	DIVERSION OF 0.414 HA. PROTECTED FOREST LAND FOR CONSTRUCTION OF 400 K.V. DC (TWIN AL 59) BANASKANTHA (RADHANESADA) - BANASKANTHA (PG) TRANSMISSION LINE IN FAVOUR OF POWER GRID CORPORATION OF INDIA LTD. ANJAR (KACHCHH) IN BANASKANTHA DISTRICT OF GUJARAT.	1	KML FINAL\TABLE-1\Two Year Old Maintanance - 2021-22\4 1 ha mahuda.kml	2.78	1	1.76	1	0.144	1	0.79	-
624	Gandhinagar WL	Banaskantha	DIVERSION OF 96.2254 HA. PROTECTED/RESERVED FOREST LAND FOR 2/4 LANNINGOF THARAD - DHANERA - PANTHAVADA FROM KM. 0+000 TO KM. 42+420 AND KM 42+250 TO KM 68+174 KM OF NH-168 IN PACKAGE - 1 IN FAVOUR OF EXECUTIVE ENGINEER , NATIONAL HIGHWAY DIVISION GANDHIDHAM IN BANASKANTHA DISTRICT OF GUJARAT.	70	KML FINAL\TABLE-1\Two Year Old Maintanance - 2021-22\5 70 Thalvada.kml	194.65	70	123.54	70	10.08	70	55.07	-
625	Gandhinagar WL	Banaskantha	DIVERSION OF 22.80 HA. PROTECTED FOREST LAND FOR WIDENING AND STRENGTHENING TWO LANE TO FOUR LANE FROM KM 00.00 TO 28.500 FROM DANTA TO PALANPUR ROAD SECTION OF S.H. - 870 IN FAVOUR OF R & B DIVISION PALANPUR IN BANASKANTHA DISTRICT OF GUJARAT.	45.6	KML FINAL\TABLE-1\Two Year Old Maintanance - 2021-22\6 45.60 ha sekda KML.kml	126.8	45.6	80.47	45.6	6.5664	45.6	35.88	-
626	Gandhinagar WL	Banaskantha	DIVERSION OF 96.2254 HA. PROTECTED/RESERVED FOREST LAND FOR 2/4 LANNINGOF THARAD - DHANERA - PANTHAVADA FROM KM. 0+000 TO KM. 42+420 AND KM 42+250 TO KM 68+174 KM OF NH-168 IN PACKAGE - 1 IN FAVOUR OF EXECUTIVE ENGINEER , NATIONAL HIGHWAY DIVISION GANDHIDHAM IN BANASKANTHA DISTRICT OF GUJARAT.	17	KML FINAL\TABLE-1\Two Year Old Maintanance - 2021-22\7 17 mankadachampa.kml	47.27	17	30	17	2.448	17	13.37	-
627	Gandhinagar WL	Banaskantha	DIVERSION OF 5.34 HA. PROTECTED FOREST LAND FOR WIDENING STATE HIGHWAY, KHIMANA - DEODAR - BHABAR ROAD KM 15/400 TO 18/100 UNDER VIKAS PATH YOJNA IN FAVOUR OF EXECUTIVE ENGINEER , R & B, DIVISION IN BANASKANTHA PALANPUR IN BANASKANTHA DISTRICT OF GUJARAT.	11	KML FINAL\TABLE-1\Two Year Old Maintanance - 2021-22\8 11 jitpur.kml	25.99	11	18.45	11	1.584	11	6.22	-
628	Gandhinagar WL	Banaskantha	DIVERSION OF 4.80 HA. PROTECTED FOREST LAND FOR ROAD WIDENING IN THARAD NAGAR PALIKA UNDER VIKAS PATH YOJNA SH MITHA - THARAD - DEESA ROAD KM 31/290 TO 35/290 KM. IN FAVOUR OF R & B DIVISION PALANPUR IN BANASKANTHA DISTRICT OF GUJARAT.	9.6	KML FINAL\TABLE-1\Two Year Old Maintanance - 2021-22\9 9.60 motipura.kml	11.21	9.6	8.49	9.6	1.3824	9.6	1.99	-
629	Gandhinagar WL	Banaskantha	DIVERSION OF 96.2254 HA. PROTECTED/RESERVED FOREST LAND FOR 2/4 LANNINGOF THARAD - DHANERA - PANTHAVADA FROM KM. 0+000 TO KM. 42+420 AND KM 42+250 TO KM 68+174 KM OF NH-168 IN PACKAGE - 1 IN FAVOUR OF EXECUTIVE ENGINEER , NATIONAL HIGHWAY DIVISION GANDHIDHAM IN BANASKANTHA DISTRICT OF GUJARAT.	6.5	KML FINAL\TABLE-1\Two Year Old Maintanance - 2021-22\10 6.50 Makadchampa.kml	18.07	6.5	11.47	6.5	0.936	6.5	5.1	-

S. No	Circle	Division	FC Proposal Details	CA Area as per FC proposal			CA Executed		CA Proposed for current		Remaining CA		Interest Amount to offset incremental cost of CA/PCA
			Project Name/Details	Area (in Ha.)	Location (KML file)	Financial (in lakhs)	Physical (in Ha.)	Financial (in lakhs)	Physical (in Ha.)	Financial (in lakhs)	Physical (in Ha.)	Financial (in lakhs)	
1	2	3	4	5	6	7	8	9	10	11	12	13	14
630	Gandhinagar WL	Banaskantha	DIVERSION OF 0.9959 HA. PROTECTED FOREST LAND FOR LAYING OF 400 KV/DC VADIVI-KANSARI TRANSMISSION LINE CROSSING OF MEHSANA-PALANPUR & PATAN DISTRICT ROAD IN FAVOUR OF GENERAL MANAGER, WESTERN REGION TRANSMISSION (GUJARAT) PVT LTD. (RELIANCE POWER TRANSMISSION LTD.) IN MEHSANA, PALANPUR AND PATAN DISTRICT OF GUJARAT. (SF BANASKANTHA 0.2533 HA)	1	KML FINAL\TABLE-1\Two Year Old Maintenance - 2021-22\11.1.00 ha jitpur.kml	1.17	1	1.06	1	0.144	1	0.03	-
631	Gandhinagar WL	Banaskantha	Diversion of 42.46625 ha. protected forest land for Widening at Meetha-Tharad-Deesa Road km 56/340 to 88/390 in Favour of R & B Division Palanpur in Banaskantha District of Gujarat	50	KML FINAL\TABLE-1\Two Year Old Maintenance - 2021-22\12 50-jalotra.kml	215.06	50	148.86	50	7.2	50	41.12	-
632	Gandhinagar WL	Banaskantha	Diversion of 42.46625 ha. protected forest land for Widening at Meetha-Tharad-Deesa Road km 56/340 to 88/390 in Favour of R & B Division Palanpur in Banaskantha District of Gujarat	25	KML FINAL\TABLE-1\Two Year Old Maintenance - 2021-22\13 25 godh.kml	107.53	25	74.43	25	3.6	25	20.56	-
633	Gandhinagar WL	Banaskantha	Diversion of 42.46625 ha. protected forest land for Widening at Meetha-Tharad-Deesa Road km 56/340 to 88/390 in Favour of R & B Division Palanpur in Banaskantha District of Gujarat	10	KML FINAL\TABLE-1\Two Year Old Maintenance - 2021-22\14 10 malpuria.kml	43.01	10	29.78	10	1.44	10	8.21	-
634	Gandhinagar WL	Banaskantha	DIVERSION OF 3.72 HA. OF RESERVE FOREST LAND FOR PURPOSE OF DANTIWADA SIPU PIPELINE PROJECT AT DANTIWADA, BANASKANTHA IN FAVOUR OF EXECUTIVE ENGINEER, DRAINAGE DIVISION, GANDHINAGAR IN BANASKANTHA DISTRICT OF GUJARAT	3.72	KML FINAL\TABLE-1\Two Year Old Maintenance - 2021-22\15 3.72 virpur.kml	10.99	3.72	6.33	3.72	0.53568	3.72	3.59	-
635	Gandhinagar WL	Banaskantha	DIVERSION OF 30.2928 HA. PROTECTED FOREST LAND FOR ROAD WIDENING OF NENAVA - DHANERA SECTION OF N.H. - 168 FOR 11/800 TO 33/600 KM. (PACKAGE - 3) IN FAVOUR OF EXECUTIVE ENGINEER , NATIONAL HIGHWAY DIVISION GANDHIDHAM IN BANASKANTHA DISTRICT OF GUJARAT.	61	KML FINAL\TABLE-1\Three Year Old Maintenance - 2020-21\1 AAGDOL 61 HECTOR 2020-21.kml	169.62	61	119.3	61	4.392		44.81	-
636	Gandhinagar WL	Banaskantha	Diversion of 1.70 ha. Protected Forest land for laying of Optical Fiber Cable parallel to NH-14 Palanpur Abu km. 348.00 to 306.480 km. in favour of Manager (Network Project) Vodafone Essar Gujarat Ltd. Ahmedabad of Gujarat	3.4	KML FINAL\TABLE-1\Seven Year Old Maintenance - 2016-17\1 DALPURA 3.40 HECOTR 2016-17.kml	6.06	3.4	4.78	3.4	0.2448	0	1.22	-
637	Gandhinagar	Gandhinagar	Widening of Kalol-Nardipur-Mansa SH 138 in Gandinagar District	34.2	Soja & Fudeda SojaN 23 39 476E 072 48 983 FudedaN 23 41 537E 072 49 213	310.28	69	120.31	69	30.36	0	151.44	
639	Gandhinagar	Gandhinagar	Widening of Naroda-Dehgam-Harsol-Dhansura Road Km 22/500 To 35/450	15.54	Lal na mandavaN 23 9 49.78E 073 2 57.10	143.9	32	55.81	32	14.08	0	70.22	
640	Gandhinagar	Gandhinagar	Widening of Naroda-Dehgam-Harsol-Dhansura Road SH-68	13.2	Devkaran na MuvadaN 23 6 59.83E 072 58 6.79	121.42	27	47.08	27	11.88	0	59.27	
641	Gandhinagar	Gandhinagar	Road Widening of NH 147 (Old 8C)Chiloda Gandhinagar Sarkhej Road between KM 12/700 to 16/300 (Gir Foundation to Sargasan KH-0 Circle)	12.96	LakrodaN- 23°43'9888" E- 072°79'9663"	73.81	26	34.93	26	11.44	0	28.61	
642	Gandhinagar	Gandhinagar	Ratanpur border to Ahmedabad 62.87 ha.	62.87	Umari24 4 3772 43 59	155.05	125.74	225.16	125.74	18.10656	0	0	
643	Gandhinagar	Gandhinagar	Kalol- Mehsana- Vijapur Road (km 3/00 to 4/00) & Nardipur - Paliyad - Veda Road (km 20/00 to 28/50)	5.85	Talegadhd24 3 2672 42 22	11.8	11.7	20.25	11.7	1.6848	0	0	

S. No	Circle	Division	FC Proposal Details	CA Area as per FC proposal			CA Executed		CA Proposed for current		Remaining CA		Interest Amount to offset incremental cost of CA/PCA
			Project Name/Details	Area (in Ha.)	Location (KML file)	Financial (in lakhs)	Physical (in Ha.)	Financial (in lakhs)	Physical (in Ha.)	Financial (in lakhs)	Physical (in Ha.)	Financial (in lakhs)	
1	2	3	4	5	6	7	8	9	10	11	12	13	14
644	Gandhinagar	Gandhinagar	Mehsana- Vijapur- Himmatnagar Road (S.H. 55)	9.09	AnodiyaN- 23°28'630" E- 072°48'354"	23.79	18.18	20.27	18.18	2.62	0	1.02	
645	Gandhinagar	Gandhinagar	Diversion of 0.2151 ha. of road side protection land for take ONGC pipe lile to protection connection-3, Sector-24 & 5.	0.2151	AnodiyaN- 23°28'224" E- 072°44'411"		1	1.39	1	0.072	0	0	
646	Gandhinagar	Gandhinagar	Diversion of 23.24 ha. reserve forest land of aquired reserve from Apruji Village to Altarana/Chhipadi & Vaghavat Vatrak river, Ta. Kapadvanj.	23.24	VaghavatN-23 02'069"E-072 ° 57'346"		3.24	5.45	3.24	0.23328	0	0	
647	Gandhinagar	Gandhinagar	Diversion of 8.343 ha. of PF land for construction cultivate and Compound wall on both side at Mahatma Mandir parallal on KH road sector-13-14 at KH-3 to KH 4.5 in favour of Executive Engineer, Patnagar Yojna Bhavan, Gandhinagar	8.343	AnodiyaN- 23°28'224" E- 072°44'411"		2.69	3.7	2.69	0.19368	0	0	
648	Gandhinagar	Gandhinagar	Division of 4.305 ha. protected forest land for road widening SH-55 Mehsana- Vijapur - Himmatnagar road km-127 to 135/200 in farour of Executive Engineer, road & Building in Mehsana in Mehsana district of Gujarat.	4.305	AnodiyaN- 23°28'224" E- 072°44'411"		8.61	11.91	8.61	0.61992	0	0	
649	Gandhinagar	Gandhinagar	Diversion of 0.24.02 ha. protect forest land for laying OFC in G'Nagar city Protect forest in favour of Division Engineer telecom project-4, Bharat Sanchar Nigam Ltd. Ahmedabad, District Ahmedabad of Gujarat State.	0.24.02	AnodiyaN- 23°26'579" E- 072°48'260"		1	1.38	1	0.072	0	0	
650	Gandhinagar	Gandhinagar	Diversion of 7.872 ha. of Protect forest land for road widenign NH No.8C, Palaj, Shahpur, Dholakuva-Sargasan road bypass of Palaj-Shahpur road. km. 5/420.02, 7/340 in farour of Executive Engineer, Capital Project Division No.3, G'nagar in Gandhinagar.	7.872	AnodiyaN- 23°26'341" E- 072°48'202"		15.74	21.76	15.74	1.13328	0	0	
651	Gandhinagar	Gandhinagar	Diversion of 8.49 ha. of road side PF land for development of Jamnagar (BRTS) Faze-ii, Visat Junction(Old Octroy Naka) to Chandkheda (2.20 km) on RTO to Chandkheda trench at Ahmedabad.	8.49	AnodiyaN- 23°27'030" E- 072°47'396"		16.98	23.47	16.98	1.22256	0	0	
652	Gandhinagar	Gandhinagar	Diversion of 0.70 ha. protect forest land for laying Gas pipe line parallal of SH-130 Mansa- Veda-Vijapur road in favour of Manager (project) Sabarmati gas Ltd. Gandhinagar G'nagar district in Gujarat State.	0.7	TalegadhN-24 04 278E- 072 41 544		1.4	2.54	1.4	0.1008	0	0	
653	Gandhinagar	Gandhinagar	Div. of 1.08 ha. protedted forest land for laying of 900 mm. to 300 mm. Dia. watar pipe line on road no.1, 2, 3 & G road of G'nagar city	1.08	TalegadhN-24.03.651E- 072.42.018		2.16	3.1	2.16	0.15552	0	0	
654	Gandhinagar	Gandhinagar	Div. of 21.92 ha. protedted forest land for widening and strengthening of SH.Naroda-Dahegam-Rakhiyal road km.8.00 to 35.400	21.92	AnodiyaN-23°26'282" E- 072°48'324"		43.84	33.73	43.84	3.15648	0	0	
655	Gandhinagar	Gandhinagar	Div. of 0.36 ha. protedted forest land for laying OFC in gandhinagar at Chife Minister residence to Infocity	0.36	AnodiyaN-23°26'282" E- 072°48'324"		1	0.8	1	0.072	0	0	
656	Gandhinagar	Gandhinagar	Div. of 0.53.50 ha. protedted forest land for laying 33 kv. electric power cable line various road of gandhinagar city	0.53.50	AnodiyaN-23°26'282" E- 072°48'324"		1.07	0.89	1.07	0.07704	0	0	
657	Junagadh	Surendranagar	Diversion of 32.39 Ha, Protected Forest land for Four Lanning of Viramgam Lakhtar Surendranagar Muli Dodiya Road Betn Km 70/200 to 93/334 in favor of Executive Engineer, R & B Division in surendranagar District of Gujarat	32.39	Rampara(Ru) (22.490217 71.170405 22.490674 71.173356 22.486093 71.173828 22.485752 71.171073)	66.68	15	26.67	15	6.6	0	28.42	
658	Junagadh	Surendranagar	Diversion of 32.39 Ha, Protected Forest land for Four Lanning of Viramgam Lakhtar Surendranagar Muli Dodiya Road Betn Km 70/200 to 93/334 in favor of Executive Engineer, R & B Division in surendranagar District of Gujarat	32.39	Liyad (22.531410 71.711382 22.533433 71.716250 22.529458 71.714629 22.526129 71.715982 22.527516 71.711073)	111.13	25	44.45	25	11	0	47.36	

S. No	Circle	Division	FC Proposal Details	CA Area as per FC proposal			CA Executed		CA Proposed for current		Remaining CA		Interest Amount to offset incremental cost of CA/PCA
			Project Name/Details	Area (in Ha.)	Location (KML file)	Financial (in lakhs)	Physical (in Ha.)	Financial (in lakhs)	Physical (in Ha.)	Financial (in lakhs)	Physical (in Ha.)	Financial (in lakhs)	
1	2	3	4	5	6	7	8	9	10	11	12	13	14
659	Junagadh	Surendranagar	Diversion of 30.72 Ha, Protected Forest land for Four Lanning of Viramgam Lakhtar Surendranagar Muli Dodiya Road Betn Km 93/334 to 115/275 in favor of Executive Engineer, R & B Division in surendranagar District of Gujarat	30.72	Fulzar (22.272855 71.105657 22.276521 71.110159 22.271021 71.111070 22.269807 71.106158)	111.13	25	44.45	25	11	0	55.68	
660	Junagadh	Surendranagar	Diversion of 30.72 Ha, Protected Forest land for Four Lanning of Viramgam Lakhtar Surendranagar Muli Dodiya Road Betn Km 93/334 to 115/275 in favor of Executive Engineer, R & B Division in surendranagar District of Gujarat	30.72	Rampara(Ru) (22.489937 71.168375 22.490217 71.170405 22.485752 71.171073 22.485517 71.169216)	44.45	10	17.78	10	4.4	0	22.27	
661	Junagadh	Surendranagar	Diversion of 75.88625 ha Protected Forest land for Project of Widening & Strengthening four lane of (1) Sayla-Sudamda-Paliyad road Km 0/0 to 25/600 (2) Sayla-Muli road Km 0/0 to 10/890 (3) Multi-Surendranagar road Km. 126/0 to 144/700 District Surendranagar in favour of Executive Engineer, R&B Division, Surendranagar.	75.88625	Methan (23 1 50.61 71 37 38.48 23 2 5.58 71 36 56.41 23 1 38.58 71 37 11.29)	84.31	20	26.51	20	8.8	0	49	
662	Junagadh	Surendranagar	Diversion of 75.88625 ha Protected Forest land for Project of Widening & Strengthening four lane of (1) Sayla-Sudamda-Paliyad road Km 0/0 to 25/600 (2) Sayla-Muli road Km 0/0 to 10/890 (3) Multi-Surendranagar road Km. 126/0 to 144/700 District Surendranagar in favour of Executive Engineer, R&B Division, Surendranagar.	75.88625	Shekhaliya (22.331162 71.060232)	84.31	20	26.51	20	8.8	0	49	
663	Junagadh	Surendranagar	Diversion of 75.88625 ha Protected Forest land for Project of Widening & Strengthening four lane of (1) Sayla-Sudamda-Paliyad road Km 0/0 to 25/600 (2) Sayla-Muli road Km 0/0 to 10/890 (3) Multi-Surendranagar road Km. 126/0 to 144/700 District Surendranagar in favour of Executive Engineer, R&B Division, Surendranagar.	75.88625	Sonpari (22 27.328 71 17.659 22 27.326 71 18.217 22 27.728 71 18.409 22 27.812 71 17.897)	84.31	20	26.51	20	8.8	0	49	
664	Junagadh	Surendranagar	Diversion of 75.88625 ha Protected Forest land for Project of Widening & Strengthening four lane of (1) Sayla-Sudamda-Paliyad road Km 0/0 to 25/600 (2) Sayla-Muli road Km 0/0 to 10/890 (3) Multi-Surendranagar road Km. 126/0 to 144/700 District Surendranagar in favour of Executive Engineer, R&B Division, Surendranagar.	75.88625	Ervada (23.423944 71.846759 23.421805 71.849297 23.420452 71.853296 23.422067 71.851670)	84.31	20	26.51	20	8.8	0	49	
665	Junagadh	Surendranagar	Diversion of 75.88625 ha Protected Forest land for Project of Widening & Strengthening four lane of (1) Sayla-Sudamda-Paliyad road Km 0/0 to 25/600 (2) Sayla-Muli road Km 0/0 to 10/890 (3) Multi-Surendranagar road Km. 126/0 to 144/700 District Surendranagar in favour of Executive Engineer, R&B Division, Surendranagar.	75.88625	Raysangpar (22 43 7.11 71 14 20.00 22 43 2.52 71 14 27.10 22 43 1.72 71 14 28.17 22 43 8.62 71 15 0.51 22 43 10.49 71 15 0.62 22 43 9.11 71 15 0.12 22 43 8.48 71 14 59.45 22 43 10.28 71 14 55.56 22 43 13.98 71 14 51.84 22 43 13.94 71 14 50.81 22 43 16.06 71 14 49.78)	63.23	15	33.29	15	2.16	0	27.78	

S. No	Circle	Division	FC Proposal Details	CA Area as per FC proposal			CA Executed		CA Proposed for current		Remaining CA		Interest Amount to offset incremental cost of CA/PCA
			Project Name/Details	Area (in Ha.)	Location (KML file)	Financial (in lakhs)	Physical (in Ha.)	Financial (in lakhs)	Physical (in Ha.)	Financial (in lakhs)	Physical (in Ha.)	Financial (in lakhs)	
1	2	3	4	5	6	7	8	9	10	11	12	13	14
666	Junagadh	Surendranagar	Diversion of 75.88625 ha Protected Forest land for Project of Widening & Strengthening four lane of (1) Sayla-Sudamda-Paliyad road Km 0/0 to 25/600 (2) Sayla-Muli road Km 0/0 to 10/890 (3) Multi-Surendranagar road Km. 126/0 to 144/700 District Surendranagar in favour of Executive Engineer, R&B Division, Surendranagar.	75.88625	Gadhada (Part-1 22 44 37.34 71 19 46.64 22 44 22.87 71 19 46.64 22 44 20.21 71 19 42.21 22 44 10.13 71 19 43.90 22 44 5.00 71 19 44 .28 22 44 1.47 71 19 43.12 22 44 5.06 71 19 55.39 22 44 6.60 71 19 56.51 22 44 27.11 71 19 51.48 22 44 38.95 71 19 54.85 Part-2 22 42 58.95 71 10 19.70 22 42 59.37 71 19 24.51 22 42 47.11 71 19 30.68 22 42 45.50 71 19 23.13 22 42 45.22 71 19 27.21)	63.23	15	33.29	15	2.16	0	27.78	
667	Junagadh	Surendranagar	765 kV D/C Lakadia-Vadodara Transmission line (Online 47.827 ha.)	47.827	Limbala (22.358634 71.455102 22.354853 71.456875 22.355718 71.460324 22.360518 71.458479)	86.22	20	31.7	20	8.8	0	45.72	
669	Junagadh	Bhavnagar	Diversion of 429.05 ha. for Four Laning of Bhavnagar to Veraval road of Nh 8E from Km 3.200 to km 263.00 in the state of Gujarat	429.105	Anida	923.13	185	0.00	185	112.85	185	655.69	0
670	Junagadh	Bhavnagar	Widening to four lane Bagodara - Dhandhuka - Vallabhipur - Bhavnagar Road, km. 137/700 to 189/400.	104.69	Hadmatiya	86.03	20	0.00	20	12.2	20	60.35	0
671	Junagadh	Bhavnagar	Widening to four lane Bagodara - Dhandhuka - Vallabhipur - Bhavnagar Road, km. 137/700 to 189/400.	--"	Hadmatiya	43.01	10	0.00	10	6.1	10	30.17	0
672	Junagadh	Bhavnagar	Widening to four lane Bagodara - Dhandhuka - Vallabhipur - Bhavnagar Road, km. 137/700 to 189/400.	--"	Palitana	129.04	30	0.00	30	18.3	30	90.52	0
673	Junagadh	Bhavnagar	Widening to four lane Bagodara - Dhandhuka - Vallabhipur - Bhavnagar Road, km. 137/700 to 189/400.	--"	Jivapur	86.03	20	0.00	20	12.2	20	60.35	0
674	Junagadh	Bhavnagar	Widening to four lane Bagodara - Dhandhuka - Vallabhipur - Bhavnagar Road, km. 137/700 to 189/400.	--"	Taleti	86.03	20	0.00	20	12.2	20	60.35	0

S. No	Circle	Division	FC Proposal Details	CA Area as per FC proposal			CA Executed		CA Proposed for current		Remaining CA		Interest Amount to offset incremental cost of CA/PCA
			Project Name/Details	Area (in Ha.)	Location (KML file)	Financial (in lakhs)	Physical (in Ha.)	Financial (in lakhs)	Physical (in Ha.)	Financial (in lakhs)	Physical (in Ha.)	Financial (in lakhs)	
1	2	3	4	5	6	7	8	9	10	11	12	13	14
675	Junagadh	Bhavnagar	Widening to four lane Bagodara - Dhandhuka - Vallabhipur - Bhavnagar Road, km. 137/700 to 189/400.	--"	Vadal	86.03	20	0.00	20	12.2	20	60.35	0
676	Junagadh	Bhavnagar	Widening to four lane Bagodara - Dhandhuka - Vallabhipur - Bhavnagar Road, km. 137/700 to 189/400.	--"	Chopra	43.01	10	0.00	10	6.1	10	30.17	0
677	Junagadh	Bhavnagar	Widening to four lane Bagodara - Dhandhuka - Vallabhipur - Bhavnagar Road, km. 137/700 to 189/400.	--"	Tarsara	86.03	20	0.00	20	12.2	20	60.35	0
678	Junagadh	Bhavnagar	Widening to four lane Bagodara - Dhandhuka - Vallabhipur - Bhavnagar Road, km. 137/700 to 189/400.	--"	Padri	86.03	20	0.00	20	12.2	20	60.35	0
679	Junagadh	Bhavnagar	Widening to four lane Bagodara - Dhandhuka - Vallabhipur - Bhavnagar Road, km. 137/700 to 189/400.	--"	Patna (m)	172.05	40	0.00	40	24.4	40	120.69	0
680	Junagadh	Bhavnagar	Diversion of 33.40 ha of Reserve Forest Land of Laying Irrigation Water pipeline under Tapi- Karanj link pipeline Lift Irrigation Project.	33.4	Beda 21° 19.407 21° 19.408 71° 42.458 71° 43.265	156.88	34	25.33	34	14.96	34	110.71	0
681	Junagadh	Bhavnagar	Diversion of 186.96 ha of reserved forest land for acquisition of forest land for the proposed barrage project across river narmada near Bhadbhut village in Bharuch District in Favour of Excutive Engineer, Gulf of Khambhat development Project (WR), Project implementaion Unit 2, Vadodara Gujarat.	186.96	Tol Saldi 21.17962 21.18109771.41031 71.40838	590.91	31.4	28.00	31.4	13.816	31.4	557.98	0
682	Junagadh	Bhavnagar	Diversion area of 4.88 ha underground M.S. Pipeline and Pump House passing through Reserve Forest Village Abhankuva Tal. Uchchhal & Bhimpura Tal. Songadh by Ukai Division No. 1 Ukai in Tapi district.	4.88	Beda 21.1924 21.191771.4315 71.4326	23.81	5	3.73	5	2.2	5	17.02	0
683	Junagadh	Bhavnagar	Proposal for transfer of forest land 1058.5118 Ha. to affected familys due to Hadaf-Kabutri-Adalvada irrigation scheme	1058.5118	Pa21.19345471.36459	390.16	150	186.67	150	21.6	150	184.37	0
684	Junagadh	Bhavnagar	Proposal for transfer of forest land 1058.5118 Ha. to affected familys due to Hadaf-Kabutri-Adalvada irrigation scheme	1058.5118	Karjala21.1843871.38279	234.1	90	112.00	90	12.96	90	110.63	0
685	Junagadh	Bhavnagar	Proposal for transfer of forest land 1058.5118 Ha. to affected familys due to Hadaf-Kabutri-Adalvada irrigation scheme	1058.5118	Bila21.16307771.365633	195.08	75	93.33	75	10.8	75	92.19	0
686	Junagadh	Bhavnagar	Diversion of 0.4576 Ha Reserve Forest land for relegious facility in favour of Trustee Shree Nishkalank Mahadev Trust, Kolutak Dist. Bhavnagar	0.4576	Anida21.41106771.504433	2.74	1	1.29	1	0.144	1	1.37	0
687	Junagadh	Bhavnagar	Diversion of 80.92 ha of reserved Forest land in Village Bhadla, Bakhvalad, Godladbar, Kaduka, Kanesara, Khadvavdi, Lilapur, Rajavadlajam, Veraval, Ta. Jasdan and Dungarpur, Ta. Rajkot, Dist. Rajkot for Setting up 54.40 MW wind power project in favour of Enercon (India) Ltd. Daman of Gujarat - Regarding	80.92	Kotiya21.37468871.857233	123.61	49.3	84.76	49.3	3.5496	49.3	36.1	0
688	Junagadh	Bhavnagar	Diversion of 80.92 ha of reserved Forest land in Village Bhadla, Bakhvalad, Godladbar, Kaduka, Kanesara, Khadvavdi, Lilapur, Rajavadlajam, Veraval, Ta. Jasdan and Dungarpur, Ta. Rajkot, Dist. Rajkot for Setting up 54.40 MW wind power project in favour of Enercon (India) Ltd. Daman of Gujarat - Regarding	80.92	Kotiya21.37550471.860776	79.28	31.62	54.36	31.62	2.27664	31.62	23.16	0
689	Junagadh	Bhavnagar	Diversion of 0.2127 ha of RF Proposal for the demanding forest land for Tamporary Road for Transporting materials at Shetrunjay Hill Reserved forest Survey No.495 at Palitana Dist.Bhavnagar	0.2127	Anida21.67813471.825088	1.55	1	1.72	1	0.072	1	0	0

S. No	Circle	Division	FC Proposal Details Project Name/Details	CA Area as per FC proposal			CA Executed		CA Proposed for current		Remaining CA		Interest Amount to offset incremental cost of CA/PCA
				Area (in Ha.)	Location (KML file)	Financial (in lakhs)	Physical (in Ha.)	Financial (in lakhs)	Physical (in Ha.)	Financial (in lakhs)	Physical (in Ha.)	Financial (in lakhs)	
1	2	3	4	5	6	7	8	9	10	11	12	13	14
690	Junagadh	Bhavnagar	Diversion of 0.8750 ha. of Reserved forest land for providing costal protection / seawall to combat erosion at Bhavani temple Ta.Mahuva, Dist. Bhavnagar in Favour of Executive Engineering Salinity Control Division, Bhavnagar Dist.Bhavnagar District of Gujarat	0.875	Anida21.67822871.824762	1.55	1	1.72	1	0.072	1	0	0
691	Junagadh	Bhavnagar	Diversion of 96.40 ha of Protected forest land for Rajkot - Bhavnagar S.H.	96.4	Beda21.33300371.724856	90.69	50	54.72	50	3.6	50	33.19	0
692	Junagadh	Bhavnagar	Diversion of 96.40 ha of Protected forest land for Rajkot - Bhavnagar S.H.	96.4	Sajnasar21.42427871.879107	90.69	50	54.71	50	3.6	50	33.2	0
693	Junagadh	Bhavnagar	Diversion of 96.40 ha of Protected forest land for Rajkot - Bhavnagar S.H.	96.4	Rajsthal21.46171371.889297	88.88	49	53.63	49	3.528	49	32.52	0
694	Junagadh	Bhavnagar	Diversion of 96.40 ha of Protected forest land for Rajkot - Bhavnagar S.H.	96.4	Moto Khokhara21.59097272.102056	79.45	43.8	47.94	43.8	3.1536	43.8	29.07	0
695	Junagadh	Bhavnagar	Diversion of 40.51 ha. of Reserved forest land 400 KV DC Transmission line by Wester Region Transmission (Gujarat) Pvt. Ltd.	40.18	Chiroda21.32158571.888189	--	30.05	32.89	30.05	2.1636	30.05	0	0
696	Junagadh	Bhavnagar	Penal Affo. Diversion of 96.40 ha of Protected forest land for Rajkot - Bhavnagar S.H.	5.34	Amargadh21.6995171.86528	19.37	10.68	11.69	10.68	0.76896	10.68	7.09	0
697	Junagadh	Bhavnagar	Diversion of 40.51 ha. of Reserved forest land 400 KV DC Transmission line by Wester Region Transmission (Gujarat) Pvt. Ltd.	40.18	Dungerpur21.30189771.750177	--	10.13	11.09	10.13	0.72936	10.13	0	0
698	Junagadh	Bhavnagar	Diversion of 0.2127 ha. land for Temparary road for Traspoting at Shetrunji Hill by Trustee Shankheswar Derasar Trust, Palitana	0.2127	Anida RF21.67699771.80108	1.55	1	1.09	1	0.072	1	0.4	0
699	Junagadh	Bhavnagar	Diversion of 31.00 ha of Protected forest land for Ghogha - Budhel Road Widening	62	Jesar21.33287271.640819	100.05	62	66.22	62	4.464	62	30.38	0
700	Junagadh	Bhavnagar	Diversion of 24.036 ha of Reserved and Protected forest land for Ahva Saputara 66 KV Trans. Line	24.036	Beda21.31447471.700955	39.04	24.04	25.68	24.04	1.73088	24.04	12.02	0
701	Junagadh	Bhavnagar	Diversion of 22.62 ha of Reserved forest land for LNG Petronet Ltd.	15.76	Sanala21.30930671.47325	33.4	15.76	16.84	15.76	1.13472	15.76	15.68	0
702	Junagadh	Bhavnagar	Diversion of 22.62 ha of Reserved forest land for LNG Petronet Ltd.	13.1758	Ratanpar21.36294171.806253	27.93	13.18	14.08	13.18	0.94896	13.18	13.12	0
703	Junagadh	Bhavnagar	Diversion of 3.607 ha of Reserved and Protected forest land for Torent Energy Ltd. Vagra.	4.7854	Kotiya21.37929771.800579	6.14	4.79	5.12	4.79	0.34488	4.79	0.75	0
704	Junagadh	Bhavnagar	Diversion of 4.10 ha of Reserved forest land for Suzlon wind park	4.1	Virpur21.33899371.641024	9.19	4.1	4.38	4.1	0.2952	4.1	4.58	0
705	Junagadh	Bhavnagar	Diversion of 2.5013 ha of Reserved and Protected forest land for laying 28" pipe line by IOC	2.9	Anida21.65444771.819822	6.16	2.9	3.10	2.9	0.2088	2.9	2.9	0
706	Junagadh	Bhavnagar	Diversion of 1.14 ha of Reserved and Protected forest land for Wel-Treat Enviro Management Organization	1.14	Vadal21.45585771.865904	1.84	1.14	1.22	1.14	0.08208	1.14	0.56	0
707	Junagadh	Bhavnagar	Diversion of 60.70 ha of Reserved forest land for Suzlon wind park	60.7	Virpur21.34121371.644226	136.06	60.7	84.26	60.7	4.3704	60.7	48.42	0
708	Junagadh	Bhavnagar	Diversion of 36.90 ha of Reserved and Protected forest land for laying 400 KV Mundra - Dehgam Transmission line Project in favour of Genral Manager Adani Power Ltd. in Patan and Kachchh District of Gujarat.	38.36	Bhandariya21.41215971.82793	33.22	38.36	53.24	38.36	2.76192	38.36	0	0
715	Godhra SF	SF Vadodara	Digrated Land 70% Adv. Work CA	3.441	Rayantalavadi N-22.22.01.32 E-73.22.06.89	1.5	3.441	1.50	3.441	4.056939	0	0	0
	Vadodara	Chhotaudepur	Four lining of Dabhoi-Segva-Rajpipla road Km.0/800 to 21/00	24.24	22.00390 73.52210		24		24	10.56			
	Vadodara	Chhotaudepur	Four lining of Dabhoi-Segva-Rajpipla road Km.0/800 to 21/00	24.24	22.29386 74.01025		25		25	11.00			

S. No	Circle	Division	FC Proposal Details	CA Area as per FC proposal			CA Executed		CA Proposed for current		Remaining CA		Interest Amount to offset incremental cost of CA/PCA
			Project Name/Details	Area (in Ha.)	Location (KML file)	Financial (in lakhs)	Physical (in Ha.)	Financial (in lakhs)	Physical (in Ha.)	Financial (in lakhs)	Physical (in Ha.)	Financial (in lakhs)	
1	2	3	4	5	6	7	8	9	10	11	12	13	14
	Vadodara	Chhotaudepur	Diversion of 2.9993 ha Proposal forest land for the construction & implimentation of kher khunta vilage in Ratalam districtin Madhya Pradesh to dhodka village in vadodara district in favour of general manager (tech) & project director national authority of india PIU Godhara	2.9993	22.1160 73.52046		6		6	2.64			
	Vadodara	Chhotaudepur	Diversion of 11.90 ha of Protected forest land for widening of SH Vadodara- Savli (two lane to four lane)road from KM 18 to KM 32 and Manjusar-Savli road in favour of Excutive Engineer,Dist.(R and B) Division, Alkapuri, Vadodara in Savli taluka in S.F.Div	11.9	22.208507 74.009313		24		24	1.73			
	Vadodara	Chhotaudepur	Diversin of 9.30869 ha. Reserved Forest land for construction of New Railway BG line between CTD-Dhar- Village - Dhamodi Km. 8/200 to 9/800 Padalia km. 9/800 to 11/100 & Ambala km. 11/100 to 13/900Ta. CTD- in favour of Dy. Chief Engineer (Construction)	9.30869	22.409877 73.928978		18.6172		18.6172	1.34			
	Vadodara	Chhotaudepur	Diversion of 25.85 ha of Protected forest land for widening of four lane of Vadodra-Dabhoi SH from KM 8.3 to KM 29.4 in favour of Executive Engineer,Dist (R & B) Division, Alkapuri, Vadodra in Vadodra & Dabhoi taluka in SF Division,Vadodra in Guja	25.85	22.30255 74.58561		11.7		11.7	0.84			
	Vadodara	Chhotaudepur	Diversion of 25.85 ha of Protected forest land for widening of four lane of Vadodra-Dabhoi SH from KM 8.3 to KM 29.4 in favour of Executive Engineer,Dist (R & B) Division, Alkapuri, Vadodra in Vadodra & Dabhoi taluka in SF Division,Vadodra in Guja	25.85	22.44096 73.82752		20		20	1.44			
	Vadodara	Chhotaudepur	Diversion of 25.85 ha of Protected forest land for widening of four lane of Vadodra-Dabhoi SH from KM 8.3 to KM 29.4 in favour of Executive Engineer,Dist (R & B) Division, Alkapuri, Vadodra in Vadodra & Dabhoi taluka in SF Division,Vadodra in Guja	25.85	21.95444 73.8416		20		20	1.44			
	Vadodara	Chhotaudepur	Diversion of 3.06375 ha protected forest land for the construction of ROB aproches vasedi Runwad and chisadiya village in chhotaudepur district in favour exciutive engineer national hiway division vadodara	3.06375	22.06476 74.05531		7		7	0.50			
	Vadodara	Chhotaudepur	Diversion of 2.70 ha proposed forest land for excavation of parellal to kim-mandi state hiway road (state hiway-65) for the Tadkeshwar opencast lignite mine project in favour of Sr Genaral Manger (LP) gujarat Mineral Development corporation ltd in surat district in gujarat	2.7	22.06476 74.05531		2.7		2.7	0.19			
	Vadodara	Chhotaudepur	Diversin of 27.875 ha. Protected Forest Land for widening to four lane of vadodra, Parda, Jambusar SH-06 km 8.4 to km 53.0 in favour of Executive Engineer Road and building division in Vadodara District of Gujarat.	27.875	21.58389 74.00394		56		56	4.03			
	Vadodara	Chhotaudepur	Diversin of 21.945 ha. Protected Forest Land for widening to four lane of Dabhoi- Tilakwada Road km 29/8 to 45/2 in favour of Executive Engineer Road and building division in Vadodara District of Gujarat.	21.945	22.06918 74.07461		44		44	3.17			

S. No	Circle	Division	FC Proposal Details	CA Area as per FC proposal			CA Executed		CA Proposed for current		Remaining CA		Interest Amount to offset incremental cost of CA/PCA
			Project Name/Details	Area (in Ha.)	Location (KML file)	Financial (in lakhs)	Physical (in Ha.)	Financial (in lakhs)	Physical (in Ha.)	Financial (in lakhs)	Physical (in Ha.)	Financial (in lakhs)	
1	2	3	4	5	6	7	8	9	10	11	12	13	14
	Vadodara	Chhotaudepur	Diversion of 147.39ha. Of protected forest land for road widening along NH-8 Km 130.00 to Km 173.350, for six laning of Vadodara-Bharuch Section of NH-8 in favour of National Highway Authority of India in Vadodara district of Gujarat	147.39	22.23472 73.56335		20		20	1.44			
	Vadodara	Chhotaudepur	Diversion of 147.39ha. Of protected forest land for road widening along NH-8 Km 130.00 to Km 173.350, for six laning of Vadodara-Bharuch Section of NH-8 in favour of National Highway Authority of India in Vadodara district of Gujarat	147.39	22.28156 73.58256		20		20	1.44			
	Vadodara	Chhotaudepur	Diversion of 147.39ha. Of protected forest land for road widening along NH-8 Km 130.00 to Km 173.350, for six laning of Vadodara-Bharuch Section of NH-8 in favour of National Highway Authority of India in Vadodara district of Gujarat	147.39	22.22471 73.55207		10		10	0.72			
	Vadodara	Chhotaudepur	Diversion of 147.39ha. Of protected forest land for road widening along NH-8 Km 130.00 to Km 173.350, for six laning of Vadodara-Bharuch Section of NH-8 in favour of National Highway Authority of India in Vadodara district of Gujarat	147.39	22.48253 74.01415		50		50	3.60			
	Vadodara	Chhotaudepur	Diversion of 147.39ha. Of protected forest land for road widening along NH-8 Km 130.00 to Km 173.350, for six laning of Vadodara-Bharuch Section of NH-8 in favour of National Highway Authority of India in Vadodara district of Gujarat	147.39	22.23156 74.05501		50		50	3.60			
	Vadodara	Chhotaudepur	Diversion of 8.55ha. Of protected forest land for widening the Savli-Valavav-Timba road along Savli-Timba MDR in Ta.Savli in Favour of Executive Engineer,Road and Building Division in Vadodara District of Gujarat.	8.55	22.13966 73.69911		17.1		17.1	1.23			
	Vadodara	Chhotaudepur	Diversion of 4.545Ha of protected forest land for road for widening and strangthing SH 161 DABHOI-Sega-Rajipla road km 0.8 to km 21 in favour of exu.eng. Dist R & B Division vadodra in SF Divi.Vadodra in Gujarat	4.545			10.24		10.24	0.74			
	Vadodara	Chhotaudepur	Diversion of 329.46ha. Of protected forest land for widening of NH-8 from Ahemdabad-Vadodara from Km 6/400 to 108/700 in Ahemdabad District of Gujarat in favour of Project Director,National Highway Authority of India,PIU,Ahmedabad	66.03	22.24330 73.45344		20.06		20.06	1.44			
	Vadodara	Chhotaudepur	Diversion of 329.46ha. Of protected forest land for widening of NH-8 from Ahemdabad-Vadodara from Km 6/400 to 108/700 in Ahemdabad District of Gujarat in favour of Project Director,National Highway Authority of India,PIU,Ahmedabad	66.03	22.24531 73.41555		20		20	1.44			
	Vadodara	Chhotaudepur	Diversion of 9.38 Ha of protected forest land for road widning vadodra-dabhoi-rajipla SH KM 8.30 TO KM 50.0 for exu. eng.district R & B divi vadodra in SF divi.vadodra	9.38	22.20046 73.46425		18.76		18.76	1.35			
	Vadodara	Chhotaudepur	Diversion of 0.1325ha. Of protected forest land for laying 11kv XLPE electric cable on vadodara-savali SH in taluka savli by lubrizolol advance material india Pvt Ltd Po Manjusar dist vadodra	0.1325	22.20029 73.48175		1		1	0.07			
	Vadodara	Chhotaudepur	Diversion of 1.8816 ha. Of protected forest land of nadiyad anand and vadodra dist of gujarat for laying of 400kv D/C Pirana vadodra Transmission line in favour of manager power grid corporation of india ltd.vadodra	1.8816	22.20262 73.48452		1.5088		1.5088	0.11			

S. No	Circle	Division	FC Proposal Details	CA Area as per FC proposal			CA Executed		CA Proposed for current		Remaining CA		Interest Amount to offset incremental cost of CA/PCA
			Project Name/Details	Area (in Ha.)	Location (KML file)	Financial (in lakhs)	Physical (in Ha.)	Financial (in lakhs)	Physical (in Ha.)	Financial (in lakhs)	Physical (in Ha.)	Financial (in lakhs)	
1	2	3	4	5	6	7	8	9	10	11	12	13	14
	Vadodara	Chhotaudepur	Diversion of 2.295 Ha of forest land for widening of aproch road to the prposed bridge across river narmda between chandod and poicha in favour of bridge (&) con.Division of vadodra District	2.295	22.25354 74.01347		4.59		4.59	0.33			
	Vadodara	Chhotaudepur	Diversion of 0.0588Ha of forest land for laying of water suply pipeline from Well "D"near vill age raika to Well "A&B"near village fajalpur in vadodra district.	0.0588	22.25341 74.01292		1		1	0.07			
	Vadodara	Chhotaudepur	Diversion of 0.270 Ha of forest land for cunstruction of kenal syphon sructure on vadodra- ajava road for sayajigunj minor kenal of SSNNL in vadodra District	0.27	22.25345 74.01311		1		1	0.07			
	Vadodara	Chhotaudepur	Diversion of 0.6636 Ha of Protected forest land for laying water supply pipeline from narmada branch kenal to gyatri nagar ovar head tank gotri vadodra by vadodra mahanagar seva sadan in SF division vadodra in gujarat	0.6636	22.12557 74.00486		2		2	0.14			
	Vadodara	Chhotaudepur	Diversion of 1.18 Ha of protected forest land for road for laying opticule fiber cable along SH-87 from vadodra-halol from km 8.30 to km 34.40 for vadodra Essar gujarat ltd ahmedabad in sf division vadodra in Gujarat	1.18	22.12591 74.00420		2.36		2.36	0.17			
	Vadodara	Chhotaudepur	Diversion of 0.0066Ha of prote cted forest land for road for construction of anaprocch road for petrol pump at.sama-savli road s.no.560,561 in favour of m/s M Patel & company vadodra in sf division vadodra in gujarat	0.0066	22.12521 74.00452		1		1	0.07			
	Vadodara	Chhotaudepur	Diversion of 0.00297Ha of protected forest land for road for laying of natural gas pipe line ramangamdi-por GIDC superline project crosing NH-8 Amedabad mumbai road in favour of guj stat petronet ltd gandhinagarin sf div.vadodra in gujarat	0.0297	22.12521 74.00452		1		1	0.07			
	Vadodara	Chhotaudepur	for road for lying OFC along Dabhoi to karnadi & Dabhoi-Bodeli for idea cltular ltd ahmedabad in sf division in vadodra in gujarat	1.035	22.12560 74.00431		2.07		2.07	0.15			
	Vadodara	Chhotaudepur	Diversion of 0.020 Ha of prote cted forest land for road for laying of natural gas pipe line ramangamdi-por GIDC superline project crosing NH-8 Amedabad mumbai road in favour of guj stat petronet ltd gandhinagar in sf div.vadodra in gujarat	0.02	22.12519 74.00505		1		1	0.07			
	Gandhinagar WL	Dhrangadhra	Diversion of 68.82 ha. of Forest land for Construction 58.40 M.W. Wind Power Project Village Jamavadi, chattare, Haripar, Dhundhoraj, FCA 1010/47/S.F-32/F Dt. 20/03/2011	68.82	(1) N-23.22.46.1 E-071.38.14.3 (2) N-23.22.39.7 E-071.38.14.3 (3) N-23.22.39.7 E-071.38.03.9 (4) N-23.22.38.6 E-071.38.25.2 (5) N-23.22.41.2 E-071.37.42.4 (6) N-23.22.28.3 E-071.37.34.5 (7) N-23.22.27.5 E-071.37.34.5 (8) N-23.22.27.0 E-071.38.16.3 (9) N-23.22.25.3 E-071.38.17.0 (10) N-23.22.25.4 E-071.38.04.6 (11) N-23.22.13.7 E-071.38.01.8 (12) N-23.22.00.6 E-071.37.47.2 (13) N-23.21.52.2 E-071.38.22.0 (14) N-23.21.52.6 E-071.38.28.1 (15) N-23.21.46.6 E-071.38.19.2		68.82		68.82	4.95504			

S. No	Circle	Division	FC Proposal Details	CA Area as per FC proposal			CA Executed		CA Proposed for current		Remaining CA		Interest Amount to offset incremental cost of CA/PCA
			Project Name/Details	Area (in Ha.)	Location (KML file)	Financial (in lakhs)	Physical (in Ha.)	Financial (in lakhs)	Physical (in Ha.)	Financial (in lakhs)	Physical (in Ha.)	Financial (in lakhs)	
1	2	3	4	5	6	7	8	9	10	11	12	13	14
	Kutch	Kutch W	Widening & Strengthening of existing B.T. Surface and reconstruction of cross drainage structure of Deshalpar Mandvi Naliya Narayansarovar road. (NH 8A-Ext) Section : KM 226/200 to 242/500	13.1	Dायार North 23° 45'15.477"N 68° 51'18.1407"E				13.1	15.4449			
	VADODARA	MAHISAGAR	DIVERSION OF 0.9375 HA. RESERVED FOREST LAND FOR THE CONSTRUCTION OF NEW FILTER PLANT, R.C.C. U/G SUMP AND PUMP HOUSE FOR DRINKING WATER SUPPLY FACILITY IN 73 VILLAGES OF KHANPUR TALUKA, VILLAGE : BAMRODA, TALUKA: KHANPUR, DISTRICT: MAHISAGAR IN GUJARAT STATE.	2	Khanpur				2	2.358			
	Junagadh	Morbi	MACHHU-1 TO BAMANBOR LIFT IRRIGATION SCHEME	2	Morvi				2	2.358			
	Valsad	Valsad - S	SUBMISSION OF 21.6360 HAC. FOREST LAND PROPOSAL FOR DIVERSION FOR FOREST LAND PROPOSAL FOR FOREST CLEARANCE FOR 66KV LILO LINE FOR 66KV JIRVAL SUB-STATION - 2.1690 HEC, & 66KV LILO LINE FOR 66KV NANDG	44	Vandsa East				44	51.876			
	Valsad	Dang - N	ERECTION OF 66KV TOWER LINE FOR 66KV KALIBEL SUBSTATION LILO FROM EXIST 66KV WAGHAI-AHWA LINE	14	Pipalaidevi N.20° 42'42" E.073 ° 51'68"				14	16.506			
	Junagadh	Morbi	66KV S/C MAGHARVADA - M/S RAGHUVIR STEEL PVT LTD LINE	1	Morvi				1	1.179			
	Vadodara	Godhra	LAYING OF 66KV, 1C X 630 SQMM (3+1)X2 XLPE CABLE LILO FROM 66KV NAVSARI - BILIMORA LINE TO 66KV GANDEVI S/S UNDER KISAN SURYODAY YOJNA	1	Halol				1	1.179			
	Kutch	SF Kutch	(1) Diversion of 0.371 Ha. Protected forest land for construction of 220 KV D/C overhead transmission line from Bhachau (PGCIL) SS to 220 KV Naranpar Ravri (Ostro) wind farm sub-station Kachehh district in favour of Ostro Kutch Wind Pvt. Ltd., New Delhi (2) Diversion of 0.21 Ha. Protected forest land to erect 220 KV transmission line from wind farm project to supply electric power to PGCIL sub station, Nirona of Kachehh district in favour of K.P. Energy Ltd., Surat (3) Diversion of 95.6684 Ha. Reserved/Protected forest land for construction of reconfiguration of Bhuj PS-Lakadia PS 765 KV D/C line as well as Bhuj-Bhuj II 765 KV associated with transmission system for providing connectivity to RE projects at Bhuj-II (2000 MW) of Kutch district in favour of Chief Manager, Power Grip Corporation of India Ltd, Bhuj, Gujarat (4) Diversion of 0.7507 Ha. Protected Forest land for constructing 400 KV Double circuit LILO transmission line 1 & 2, District Kutch in favour of AGM, project, WRSS (XXI-A) Transco Ltd., Bhuj, Gujarat (5) Diversion of 3.0916 Ha. (2.6666 Ha Kutch East Forest Division + 0.425 Ha. Kutch Social Forestry Division) Un class/Protected forest land for construction of 765 KV double circuit Lakadia transmission line District Kutch in favor of Associate (6) 0.464 Ha.	(1) 0.371 Ha (2) 0.21 Ha (3) 0.28 Ha. (4) 0.751 Ha. (5) 0.425 Ha. (6) 0.464 Ha.	1). (i) 23°10'29.00"N 69°56'4.70"E, (ii) 23° 8'31.05"N 69°34'59.55"E, (iii) 23° 8'18.25"N 69°38'6.46"E, 2). (i) 23°16'51.15"N 69°21'2.79"E, (ii) 23°13'3.58"N 69°20'26.13"E, 3) (i) 23°21'44.97"N 69°9'55.67"E, (ii) 23°19'7.497"N 69°15'38.55"E, (iii) 23°19'22.31"N 69°18'47.259"E, 4) (i) 23°17'48.01"N 70°33'59.08"E, (ii) 23°17'52.98"N 70°33'47.48"E, (iii) 23°20'57.08"N 70°35'53.01"E (iv) 23°20'44.38"N 70°35'46.69"E, (v) 23°17'53.56"N 70°33'47.98"E, 5) (i) 23°22'2.53"N 70°20'55.61"E, (ii) 23°26'36.39"N 69°39'42.84"E 6) 23°18'41.73"N 70° 75.18"E			2.5	2.5	1.53			
	Vadodara	Godhra	LAYING OF 66KV 630 SQ MM (3+1)X2 XLPE UNDERGROUND CABLE FOR KISHAN SURYODAY YOJNA FROM 66KV GANDEVI-SULTANPUR LINE TO 220KV AMBHETA SS	1	Halol				1	1.179			

S. No	Circle	Division	FC Proposal Details	CA Area as per FC proposal			CA Executed		CA Proposed for current		Remaining CA		Interest Amount to offset incremental cost of CA/PCA
			Project Name/Details	Area (in Ha.)	Location (KML file)	Financial (in lakhs)	Physical (in Ha.)	Financial (in lakhs)	Physical (in Ha.)	Financial (in lakhs)	Physical (in Ha.)	Financial (in lakhs)	
1	2	3	4	5	6	7	8	9	10	11	12	13	14
	Junagadh	Surendranagar	ERECTION OF 66KV D/C SHAPAR 86" DHANDHALPUR - DHINKWADI LINE TAL. SAYLA DIST. SURENDRANAGAR ON D/C & M/C PANTHER TOWER WITH ACSR PANTHER CONDUCTOR UNDER THE KISAN SURYODAY YOJANA.	1.566	Kanpar 1.5660 ha. Proposal - 4.00 ha. CA at Kanpar.kmz				4	4.716			
	Vadodara	Godhra	CONSTRUCTION OF 66KV D/C KHIMPADAR TO MENDARDA LINE BY LAYING OF 66KV 1XCORE 630SQ.MM. (6+1) UNDERGROUND POWER CABLE NEAR VILLAGE: MENDARDA (TALUKA: MENDARDA & DIST.: JUNAGADH)	1	Vill. Palanpur, Tal. Halol 22°26'35.21"N 73°35'46.03"E 22°26'33.10"N 73°35'51.85"E 22°26'31.66"N 73°35'49.17"E 22°26'32.50"N 73°35'46.02"E				1	1.179			
	Vadodara	Godhra	ERECTION OF 66KV D/C WANKANER (220KV) - MAHIKA LINE & LIMBADA - THIKARIYALI LINE PARTLY ON M/C TOWER WITH ACSR PANTHER CONDUCTOR & PARTLY WITH UGC	1	Halol 22°26'34.82"N 73°35'47.20"E 22°26'38.72"N 73°35'49.49"E 22°26'37.27"N 73°35'51.96"E 22°26'34.01"N 73°35'49.49"E				1	1.179			
	Kutch	PATAN	220 KV S/C TRANSMISSION LINE FROM JAKHOTRA TO GETCO'S 400/220 KV CHARANKA SUBSTATION IN SANTALPUR TALUKA OF PATAN DISTRICT IN GUJARAT STATE IN FAVOR OF TORRENT SOLAR POWER PRIVATE LIMITED	8	Santalpur				8	9.432			
218	Kutch	SF Kutch	Proposal for diversion of 0.1135 Ha. P.F. land for construction of 3 approach roads of state highway-42, Bhuj-Dudhai-Bhachau in favour of Balakrishna Industries Ltd.	0.1135 Ha.	Nakhatrana-Bhuj Via Nirona (Between Km: 15.00 to 17.00)23.24.966069.21.725		1		1	0.144			
	Vadodara	Godhra	66KV D/C PANTHER TOWER LINE FROM 66KV AMBARDI S/S TO 66KV KHAMBHALA S/S WITH PANTHER CONDUCTOR.	1	Halol 22°26'31.38"N 73°35'49.57"E 22°26'38.55"N 73°35'56.94"E 22°26'38.30"N 73°35'59.86"E 22°26'35.71"N 73°36'0.85"E 22°26'34.67"N 73°36'2.95"E 22°26'18.59"N 73°36'0.02"E 22°26'21.50"N 73°35'52.30"E				1	1.179			

S. No	Circle	Division	FC Proposal Details	CA Area as per FC proposal			CA Executed		CA Proposed for current		Remaining CA		Interest Amount to offset incremental cost of CA/PCA
			Project Name/Details	Area (in Ha.)	Location (KML file)	Financial (in lakhs)	Physical (in Ha.)	Financial (in lakhs)	Physical (in Ha.)	Financial (in lakhs)	Physical (in Ha.)	Financial (in lakhs)	
1	2	3	4	5	6	7	8	9	10	11	12	13	14
	Vadodara	Godhra	66KV D/C TOWER LILO TO PROPOSED 66KV GORADKA S/S LINE FROM 66KV GADHAKDA- VIJAPADI LINE WITH PANTHER CONDUCTOR.	1	Halol 22°26'35.21"N 73°35'46.03"E 22°26'33.10"N 73°35'51.85"E 22°26'31.66"N 73°35'49.17"E 22°26'32.50"N 73°35'46.02"E	1100	1		1	1.179			
	Junagadh	Morbi	DEVELOPMENT OF TRUMPET INTERCHANGE FOR HIRASAR INTERNATIONAL AIRPORT INTERSECTION WITH NH-27	8.5033	Rajkot				8.5033	10.0253907			
	Junagadh	Jamnagar	DIVERSION OF 0.9976 HA. SECTION-4 RF LAND FOR ROAD WIDENING AT VILLAGE MADHAPAR, TA. DHROL, DIST. JAMNAGAR ON DHROL-BHADRA-PATIYA SECTION ON NH-151A BY NATIONAL HIGHWAYS AUHTORITY OF INDIA	2	Dhrol				2	2.358			
	MNP Jamnagar	MNP Jamnagar							1	0.44			
	MNP Jamnagar	MNP Jamnagar							11.268	6.87348			
	Junagadh	Morbi	WIDENING & STRENGTHENING OF TALALA TO ANKOLVADI ROAD SH-98 BETWEEN KM. 69/000 TO 53/000	17	Vill Chumpani, Ta.Halvad				17	20.043			
	Junagadh	Morbi	WIDENING & STRENGTHENING OF SUTRAPADA FATAK-DHAMLEJ MDR ROAD	11	Vill Chumpani, Ta.Halvad				11	12.969			
	Surat	Sub Div.Bharuch	DIVERSION OF PROTECTED FOREST LAND FOR THE PROJECT OF FOUR LANNING OF BHARUCH-SHUKLATIRTH ROAD(ZADESHWAR CHOKDI TO TAVARA VILLAGE) KM 7/000 TO 10/700	11	Vill. Vadpan (Anjoli), Tal. Netrang				11	12.969			
	Junagadh WL	Porbandar	DIVERSION OF 7.60 HA. OF PROTECTED FOREST FOR WIDENING OF PORBANDAR - ADITYANA - RANAVAV ROAD (SH-95)	7.6	Ranavav				16	18.864			
	Gandhinagar	Sabarkantha	WIDENING & STRENGTHENING TO FOUR LANE OF VAV CROSS ROAD (CH. KM. 92/320) TO KHERALU CROSS ROAD (CH. KM. 115/320) SECTION ON NH 58 IN THE STATE OF GUJARAT (AREA 46 HA.)	92	Rdf Khedbrahma;(24.10'49.00 73.3'30.89				92	108.468			
	Junagadh WL	Gir-E	CONSTRUCTION OF AMABARADI SAFARI PARK TO GADADHARA MANDIR ROAD (VILLAGE ROAD)	1	Dalkhaniya(મંજુરી મળેલ નથી.) મંજુરી મળેલ નથી.				1	1.179			
	Gandhinagar	Sabarkantha	DIVERSION OF 33.54565 HA OF NOTIFIED PROTECTED FOREST IN MEHSANA DISTRICT FOR WIDENING OF NH-68 PATAN TO GOJARIYA	68	Rdf Khedbrahma;(24.12'30.32 73.4'12.99				68	80.172			
	Kutch	PATAN	DIVERSION OF 46.6903 HA OF NOTIFIED PROTECTED FOREST IN PATAN DISTRICT FOR WIDENING OF NH-68 PATAN TO GOJARIYA	90	Varahi				90	106.11			
	Surat	Surat	WIDENING AND STRENGTHENING OF AREK SISODRA PUNI SARBHON ROAD - KM 0/0 TO 7/4, TA-BARDOLI, DIST-SURAT	3	Vankal N 21.24186 E 73.04691				3	3.537			
	Gandhinagar	Sabarkantha	CONSTRUCTION OF APPROACH ROAD TO CONNECT SH 41 NEAR BALIYASAN DISTRICT MEHSANA	1	Dholwani;(23.57'13.25 73.11'39.45				1	1.179			
	Surat	Sub Div.Bharuch	MUMBAI-AHEMDABAD HIGH SPEED RAILWAY PROJECT	1	Jaghadiya				1	1.179			

S. No	Circle	Division	FC Proposal Details	CA Area as per FC proposal			CA Executed		CA Proposed for current		Remaining CA		Interest Amount to offset incremental cost of CA/PCA
			Project Name/Details	Area (in Ha.)	Location (KML file)	Financial (in lakhs)	Physical (in Ha.)	Financial (in lakhs)	Physical (in Ha.)	Financial (in lakhs)	Physical (in Ha.)	Financial (in lakhs)	
1	2	3	4	5	6	7	8	9	10	11	12	13	14
	Surat	VYARA	DIVERSION OF 4.97 HA OF RESERVE FOREST LAND OF LAYING IRRIGATION UNDERGROUND WATER PIPELINE UNDER TAPI- KARANJ LINK PIPELINE LIFT IRRIGATION PROJECT.	5	Beda				5	5.895			
	Surat	Sub Div.Bharuch	PERMISSION FOR DIVERSION OF 0.1750 HA PROTECTED FOREST LAND FOR CONSTRUCTION OF APPROACH ROAD FOR PETROL PUMP AND COMPLEX AT VILLAGE KONDH TALUKO Æ" VALIA, DIST. BHARUCH ON ANKLESHWAR VALIA ROAD	2	Vill. Koyali Mandvi, Tal. Netrang (547(79) & 545)				2	2.358			
	Vadodara	Godhra	DIVERSION OF 0.36 HA. RESERVED FOREST LAND FOR PANAM HIGH LEVEL 1-L DISTRIBUTORY OF RIGHT BANK CANAL, VILLAGE: MITHAPUR, TA. SHEHERA, DISTRICT: PANCHMAHAL IN GUJARAT STATE.	1	Halol 22°26'34.82"N 73°35'47.20"E 22°26'38.72"N 73°35'49.49"E 22°26'37.27"N 73°35'51.96"E 22°26'34.01"N 73°35'49.49"E				1	1.179			
	Kutch	SF Kutch	LAYING OF UNDERGROUND DRINKING WATER PIPELINE FROM BHANADA HEAD WORK TO THE COASTGUARD OFFICE NALIYA	0.0589	23°15'59.42"N 69°57'37.40"E				0.0589	0.0694431			
	Kutch	SF Kutch	GRANT PERMISSION OF 0.1068 HA PROTECTED FOREST LAND FOR 220 KV 800 SQMM (2+1) ALUMINIUM CORRUGATED SHEATHED XLPE U/G CABLE HAVING ROUTE LENGTH 1.187 KM FOR 220 KV S/C (2-PHASE) LINE FROM 220 KV SHIVLAKHA (GETCO) S/S TO PROPOSED SHIVLAKHA TSS (RVNL), TA.BHACHAU, DISTRICT:-KUTCH IN GUJARAT STATE.	0.074	23°15'42.11"N 70°4'15.61"E				0.074	0.087246			
	Vadodara	Baria	Widening & Strengthening of Junagadh-Bhesan-Parab Vavdi Road	35	Vill. Karmadi, Ta. Limkheda 22.960325 74.042305				35	41.265			
	Gandhinagar	Arvalli	Diversion of 15.5550 ha Protected Forest land for Widening & Strengthening 10.00 mtr to Four lane Naroda- Dehgam- Harsol- Dhansura road Joining S.H 59 Near Dhansura (S.H No.68) km. 61/000 to km. 73	32	Savapur (N 23.23.35.34 E 73.22.57.13 N 23.23.42.15 E 73.23.10.58 N 23.23.21.20. E 73.23.24.32 N 23.23.17.43 E 73.23.12.02				32	37.728			
	Surat	Sub Div.Bharuch	Four lanning of Vadodara-Padra-Jambusar Road Km. 44/00 to 52/575	14	Vill. Tal. Netrang				14	16.506			
	Gandhinagar WL	Banaskantha	Widening of existing 2 lane to 4 lane with service road between km 329/600 to 334/100 on NH-68.	34	Vill. Raghapur, Tal. Danta, Ambaji South				34	40.086			
	Junagadh WL	Gir-E	Reconstruction of Sukhpur Dalkhaniya Road	1	Dalkhaniya(મંજુરી મળેલ નથી.) મંજુરી મળેલ નથી.				1	1.179			
	Vadodara	Godhra	Widening & Strengthening of Naswadi - Bhakha - Kawant Road Km. 0/0 to 38/400	22	Halol				22	25.938			
	Kutch	PATAN	Diversion of 10.80 Ha. Protected Forest Land of Road Side For Construction of Pagdandi on Ahmedabad-Viramgam-Mandal-Dasada-Panchasar-Shankheshwar road, District: Patan in Gujarat State.	22	Santalpur				22	25.938			

S. No	Circle	Division	FC Proposal Details	CA Area as per FC proposal			CA Executed		CA Proposed for current		Remaining CA		Interest Amount to offset incremental cost of CA/PCA
			Project Name/Details	Area (in Ha.)	Location (KML file)	Financial (in lakhs)	Physical (in Ha.)	Financial (in lakhs)	Physical (in Ha.)	Financial (in lakhs)	Physical (in Ha.)	Financial (in lakhs)	
1	2	3	4	5	6	7	8	9	10	11	12	13	14
	Gandhinagar	GANDHINAGAR	Road widening of Road No.5 and K road in Gandhinagar District	4.0788	Aral Village-Kapadvanj - Antasumba 9.00 ha CA Land in lieu of 4.0788 ha.kml				4.0788	4.8089052			
	Gandhinagar WL	Banaskantha	Construction of ambaji bypass road (k.m. 0/00 to 2/950) on himmatanagar-kheroj-ambaji-aburoad Road S.H.-9	13.275	Danta East				13.275	15.651225			
	Valsad	Dang - S	Bilimora Chikhli Vansda Waghai Road Km. 53/400 to 56/600 (Only For Left Side Of The Road) & Km. 56/600 to 59/600 (For Both Side Of The Road)	3.76	Jamanpada				3.76	4.43304			
	Gandhinagar WL	Banaskantha	Improvement of roadBakasari-Mavasari from km 0.000 to km 32.49 (net length 32.49 km) from existing CI-9 specification to NHDL specification under 45 BRTF area under Project Chetak in Rajasthan state	10	Tharad				10	11.79			
	Kutch	SF Kutch	OUR PROJECT PLACE IS EXACTLY PLACED BESIDE THE DECLARED ROAD SIDE PROTECTED FOREST AREA SO WE ARE APPLYING FOR THE FCA-1980 PROPOSAL FOR GRANT TO PERMISSION OF APPROACH ACCESS IN DECLARED ROAD SIDE PR	0.0918	Anjar SF 23° 09'6.32"N 69° 58'20.5908"E				0.0918	0.1082322			
	Gandhinagar	Arvalli	Road Widening of Majara Talod Harsol Gambhoi Road Km 23/540 to 56/540	35	Bhempura, Kau, (N 23.29.54.99 E 73.34.15.63 N 23.30.5.52 E 73.34.13.82 N 23.30.2.50. E 73.34.51.39 N 23.29.55.70 E 73.34.50.73				34.82	41.05278			
	Gandhinagar	Arvalli	Road Widening of Himatnagar Ilol Davad Deshotar Road Km 0/0 to 26/500	28	Suvachar, (N 23.19.507 E 73.23.659 N 23.19.261 E 73.24.186 N 23.19.174 E 73.24.409 N 23.18.933 E 73.23.737				28	33.012			
	Gandhinagar WL	Banaskantha	Proposal for diversion of protected forest land for the project of Four laning of Pragatipath section Suigam - Limbuni - Masali - Madhpura - Boru - Dudhosan road Ch. 0/00 to 20/750	45	Vill. Ratanpur, Tal.Dantiwada (18) Vill. Zat, Tal. Dantiwada, (27)				45	53.055			
	Vadodara	Godhra	Diversion of 6.5367 Ha. Reserved forest land proposed to be diverted on favour of Gujarat Energy Transmission Corporation Limited for Erection of 66 KV Padardi-Bodidara S/C Line on D/C Panther tower w	14	Halol 22°26'31.38"N 73°35'49.57"E 22°26'38.55"N 73°35'56.94"E 22°26'38.30"N 73°35'59.86"E 22°26'35.71"N 73°36'0.85"E 22°26'34.67"N 73°36'2.95"E 22°26'18.59"N 73°36'0.02"E 22°26'21.50"N 73°35'52.30"E				14	16.506			

S. No	Circle	Division	FC Proposal Details	CA Area as per FC proposal			CA Executed		CA Proposed for current		Remaining CA		Interest Amount to offset incremental cost of CA/PCA
			Project Name/Details	Area (in Ha.)	Location (KML file)	Financial (in lakhs)	Physical (in Ha.)	Financial (in lakhs)	Physical (in Ha.)	Financial (in lakhs)	Physical (in Ha.)	Financial (in lakhs)	
1	2	3	4	5	6	7	8	9	10	11	12	13	14
	Gandhinagar	Sabarkantha	66kV Ubsal Vijaynagar line	15	Section-4, Rdf Poshina 24 17 54 .25N 73 0 11 .78E				15	17.685			
	Kutch	Kutch W	Adani Green Energy (MP) Limited Ratadiya PS - Bhuj PS 220 kV D/C line	8	Nakhatrana East 30_ adv work + current year plantation Medisar 8 Ha..kml				8	9.432			
	Gandhinagar	Arvalli	AMRAPUR WIND POWER PROJECT	1	Vill: Jogivanta Tal. :Malpur Dist.Sabarkantha				2	2.358			
	Vadodara	Godhra	66KV LILO TO VALADHARI S/S FROM EXISTING 66KV S/C ANIDA(BHALODI) à€" KOLITHAD LINE WITH ACSR DOG CONDUCTOR DIST. RAIKOT	0.03	Vill: Palanpur Tal. :Halol Dist.Panchmahal 22°26'35.21"N 73°35'46.03"E 22°26'33.10"N 73°35'51.85"E 22°26'31.66"N 73°35'49.17"E 22°26'32.50"N 73°35'46.02"E				1	1.179			
	Ahmedabad	Ahmedabad	DIVERSION OF 3.5875 HA PROTECTED FOREST LAND FOR THE PROJECT OF WIDENING 5.50 METER TO FOUR LANE OF S.H.NO.117 GUNDI-LOTHAL- SARGWADA- BHOLAD ROAD K.M. 00/00 TO 7/00 RANGE- DHOLKA TALUKA: DHOLKA, DI	3.5875	Vill: Navagam (Karna) Tal. :Dholera Dist.Ahmedabad (23°15'16.91"N 71°57'32.66"E)				8	9.432			
	Gandhinagar	Arvalli	66KV BHUTIYA UBSAL LINE (200 plants)	0.18	Rajali (N 23.34.28.80 E 73.20.36.81 N 23.34.24.51 E 73.20.37.38				0.18	0.21222			
	Vadodara	Godhra	CONSTRUCTION OF 66KV D/C KHIMPADAR TO MENDARDA LINE BY LAYING OF 66KV 1XCORE 630SQ.MM. (6+1) UNDERGROUND POWER CABLE NEAR VILLAGE: MENDARDA (TALUKA: MENDARDA & DIST.: JUNAGADH)	0.0384	Vill: Palanpur Tal. :Halol Dist.Panchmahal 22°26'35.21"N 73°35'46.03"E 22°26'33.10"N 73°35'51.85"E 22°26'31.66"N 73°35'49.17"E 22°26'32.50"N 73°35'46.02"E				1	1.179			
	Junagadh WL	Gir-E	NOFN	0.26325	Vill: Shirvaniya Tal. :Babara Dist.Amreli(E- 21.917923 N-71.418107) E- 21.917923 N-71.418107				1	1.179			
	Valsad	Valsad - S	GAS DISTRIBUTION NETWORK IN UMARGAM TALUKA & SURROUNDING AREA (ROYAL ARC ELECTRODES CONNECTIVITY)	0.064	Vill: Palanpur Tal. :Halol Dist.Panchmahal				1	1.179			
	Vadodara	Mahisagar	DIVERSION OF 1.42 HA. PROTECTED FOREST LAND FOR THE CONSTRUCTION OF PROPOSED 2 LANE ROB AND ITS APPROACHES IN REPLACEMENT OF EXISTING LEVEL CROSSING NO 88 AT KM 113.00 (RAILWAY CHAINAGE 56/522) ON NH 64 (OLD NH -228) NAPAVENTA à€" BORSAD - RAS ROAD DISTRICT : ANAND, GUJARAT STATE.	1.42	Vill: Vandariya Tal. :Santrampur Dist.Mahisagar 23.128036 73.841030				3	3.537			

S. No	Circle	Division	FC Proposal Details	CA Area as per FC proposal			CA Executed		CA Proposed for current		Remaining CA		Interest Amount to offset incremental cost of CA/PCA
			Project Name/Details	Area (in Ha.)	Location (KML file)	Financial (in lakhs)	Physical (in Ha.)	Financial (in lakhs)	Physical (in Ha.)	Financial (in lakhs)	Physical (in Ha.)	Financial (in lakhs)	
1	2	3	4	5	6	7	8	9	10	11	12	13	14
	Vadodara	MAHISAGAR	DIVERSION OF 0.72 HA. RESERVED FOREST LAND FOR THE CONSTRUCTION OF NEW FILTER PLANT, R.C.C. U/G SUMP AND PUMP HOUSE FOR DRINKING WATER SUPPLY FACILITY IN 44 VILLAGES OF LUNAWADA TALUKA. VILLAGE : VARADHARI, TALUKA: LUNAWADA, DISTRICT: MAHISAGAR IN GUJARAT	0.72	Vill: Vardhari Tal. :Lunawada Dist.Mahisagar 23.52329 73.273123				2	2.358			
	Vadodara	MAHISAGAR	DIVERSION OF 0.9375 HA. RESERVED FOREST LAND FOR THE CONSTRUCTION OF NEW FILTER PLANT, R.C.C. U/G SUMP AND PUMP HOUSE FOR DRINKING WATER SUPPLY FACILITY IN 73 VILLAGES OF KHANPUR TALUKA. VILLAGE : BAMRODA, TALUKA: KHANPUR, DISTRICT: MAHISAGAR IN GUJARAT STATE.	0.9375	Vill: Akadana degamda Tal. :Khanpur Dist.Mahisagar 23.124393 73.342176				2	2.358			
	JUNAGADH	JUNAGADH	ROPEWAY APPROACH ROAD	0.2	Vill: Tal. : Dist.						0		
	Vadodara	Baria	KGPL DHUMAD-BHOPAL SECTION (GUJARAT STATE)	5.4283	Vill: Virol Tal. :Baria Dist.Dahod				9	10.611			
	Vadodara	Godhra	LAYING OF 66KV, 1C X 630 SQMM (3+1) XLPE CABLE FROM 220KV AMBHETA S/S TO 66KV CHIKHALI S/S UNDER KISAN SURYODAY YOJNA	0.1708	Vill: Tal. : Dist.NO						0		0
	Surat	Sub Div.Bharuch	PROPOSAL FOR GRANT OF PERMISSION FOR LAYING UNDER GROUND DRINKING WATER PIPELINE ALONG PROJECTED FOREST LAND	0.13	Vill: Sakva Tal. :Netrang Dist.Bharuch				1	1.179			
	Gandhinagar WL	Banaskantha	DIVERSION OF 0.9972 HA. P.F. LAND FOR WIDENING OF PALANPUR-AMBAJI HIGHWAY (NH-58) FROM RTO CIRCLE TO RTO OFFICE IN PALANPUR OF BANASKANTHA DISTRICT BY NATIONAL HIGHWAYS SUB DIVISION, IDAR	0.9972	Vill: Malana Tal. :Palanpur Dist.Banaskantha				2	2.358			
	Vadodara	Godhra	LAYING OF 66KV 630 SQ MM (3+1)X2 XLPE UNDERGROUND CABLE FOR KISHAN SURYODAY YOJNA FROM 66KV GANDEVI-SULTANPUR LINE TO 220KV AMBHETA SS	0.4482	Vill: Palanpur Tal. :Halol Dist.Panchmahal				1	1.179			0
	Vadodara	Godhra	LAYING OF 66KV, 1C X 630 SQMM (3+1)X2 XLPE CABLE LILO FROM 66KV NAVSARI - BILIMORA LINE TO 66KV GANDEVI S/S UNDER KISAN SURYODAY YOJNA	0.06168	Vill: Palanpur Tal. :Halol Dist.Panchmahal				1	1.179			0
	Junagadh WL	Gir-E	WIDENING & STRENGTHENING OF VARASADA MATIRALA KRUSHNAGADH ROAD (MDR) KM 0/0 TO 9/60 (WORKING SECTION CH 2/825 TO 3/9250) DIST. AMRELI IN GUJARAT STATE.	0.825	Vill: Baria Tal. :Baria Dist.Dahod				2	2.358			
	Vadodara	Chhotaudepur	RELIANCE JIO INFOCOMM LIMITED USOF TOWER SITE CHHOTA UDEPUR DIST. (HA. 0.0324)	0.0324	Vill: Radhanapani Tal. :Chhotaudepur Dist.Chhotaudepur 23.52329 ; 73.273123 23.124393;73.342176				1	1.179			
	Vadodara	Godhra	Widening of Morbi-Halvad road to 4 Lane from Ch.30/400 to 72/000	60.9	Gadh Chundadi And Thanangarjan 122 ha 60.09 Ha Morbi Halvad (Chundadi (44 ha.) Gadh (22 ha) Thangarjan (56 ha))				122				
										164.7			

S. No	Circle	Division	FC Proposal Details	CA Area as per FC proposal			CA Executed		CA Proposed for current		Remaining CA		Interest Amount to offset incremental cost of CA/PCA
			Project Name/Details	Area (in Ha.)	Location (KML file)	Financial (in lakhs)	Physical (in Ha.)	Financial (in lakhs)	Physical (in Ha.)	Financial (in lakhs)	Physical (in Ha.)	Financial (in lakhs)	
1	2	3	4	5	6	7	8	9	10	11	12	13	14
n	Vadodara	Godhra	Diversion of 2.86 ha. PF Land for widening on LHS of Vadhera-Jafrabad Road (SH-90) from Vadhera Checkpost to Ultratech Colony-Jafrabad, Ta. Jafrabad, Dist. Amreli.	2.86	Bakkhar 6 ha 2.86 Ha				6	8.1			
	Gandhinagar	Sabarkantha	CONSULTANCY SERVICES FOR PROJECT MANAGEMENT PHASE- I INCLUDING PREPARATION OF DETAILED PROJECT REPORT FOR UPGRADATION OF JUNCTION WITH NH-47- LIMBDI-SURENDRANAGAR-DHRANGADHRA OF NH-51 IN THE STATE OF GUJARAT TO TWO LANE WITH PAVED SHOULDER CONFIGURATION (PACKAGE NO: NH/IAHE/15).	39.37	Sabarkantha				0	170.01			
	Valsad	Valsad - S	PROPOSAL FOR DIVERSION OF 12.1125 HA PROTECTED FOREST LAND FOR THE PROJECT OF WIDENING 2 LANE TO 4 LANE FROM CH. 710/0 TO 718/5 ON NH-56. IN STATE OF GUJARAT.	12.1125	Valsad-S				0	60.00			
	Valsad	Valsad - N	SUBMISSION OF 24.6712 HAC. FOREST LAND PROPOSAL FOR DIVERSION FOR FOREST LAND PROPOSAL FOR FOREST CLEARANCE DIVERSION OF 10.2353 HAC RESERVED FOREST LAND FOR ERECTION OF 66KV S/C NANIVAHIAL - DHAMNI	24.6712	Valsad-N				0	150.00			
	Kutch	Kutch East	15.6 MTPA STEEL COMPLEX EXPANSION	7.18	Kutch-E				0	70.00			
	Kutch	Patan	PROPOSED ROUTE OF 36" DIA PIPELINE FROM CHURWA TO PANIPAT (MUNDRA-PANIPAT PIPELINE PROJECT (MPPL) THROUGH THE VARIOUS FOREST SURVEY NOS. IN VARIOUS VILLAGES OF KUTCH AND PATAN DIST. IN GUJARAT STATE	26.0918	Patan				0	120.00			
	Gandhinagar	Sabarkantha	WIDENING & STENGTHNING OF BHILODA-CHITHODA-PAL-VIJAYNAGAR ROAD KM 18/000 TO 36/000	14.4	Sabarkantha				0	70.00			
	Valsad	Valsad - N	NAVSARI (NEW) (SOUTH GUJARAT) (GIS) - PADGHE (GIS) 765 KV D/C TRANSMISSION LINE	109.689	Valsad-N				0	200.00			
	Valsad	Valsad - S	NAVSARI (NEW) (SOUTH GUJARAT) (GIS) - PADGHE (GIS) 765 KV D/C TRANSMISSION LINE	109.689	Valsad-S				0	0.00			
	Vadodara	Baria	NAVSARI (NEW) (SOUTH GUJARAT) (GIS) - PADGHE (GIS) 765 KV D/C TRANSMISSION LINE	109.689	Baria				0	0.00			
	Gandhinagar	Sabarkantha	DIV OF 78.1014 HA PROTECTED FOREST LAND FOR FOUR LANING OF EXISTING SECTION OF DUDHREJ-VANA-MALVAN ROAD ON SH-19 IN SURENDRANAGAR DISTRICT. (4/00 KM TO 43/00 KM)	78.1014	Mithibili, Ta. Khedbrahma (37 ha.) Sembaliya Tal Khedbrahma (30 ha.) Bavalkathiya, Ta. Khedbrahma (30 ha.) Kapoda ta. Ider (30 ha.) Meshan tal Ider (30 ha.) Baval-30.kmz;Kapoda CA 30.kmz;Mesan-30.kmz;Mithibili-37.kmz;Sembaliya-30 CA.kmz				157	211.95			
	Gandhinagar	Sabarkantha	DIV OF 78.1014 HA PROTECTED FOREST LAND FOR FOUR LANING OF EXISTING SECTION OF DUDHREJ-VANA-MALVAN ROAD ON SH-19 IN SURENDRANAGAR DISTRICT. (4/00 KM TO 43/00 KM)	78.1014	Sabarkantha				0	363.58			
	Vadodara	Godhra	PROPOSAL FOR DIVERSION OF PROTECTED FOREST LAND FOR THE PROJECT OF WIDENING & STRENGTHENING FOUR LANE WITH PAVED SHOULDER OF VADODARA - DABHOI ROAD KM. 8/300 TO 29/600	17.04	Godhra				0	80.00			
	Surat	Surat	Construction of two six lane VUPs including RE wall, service road and Drain at new Ch. 31+050 near Budiya village junction and new Ch. 33+580 near Gabheni village junction and service roads on Hazira Port - Surat-Gujarat/ Maharashtra Border section of new NH-53 in the State of Gujarat.	8.756	Surat				0	50.00			

S. No	Circle	Division	FC Proposal Details	CA Area as per FC proposal			CA Executed		CA Proposed for current		Remaining CA		Interest Amount to offset incremental cost of CA/PCA
			Project Name/Details	Area (in Ha.)	Location (KML file)	Financial (in lakhs)	Physical (in Ha.)	Financial (in lakhs)	Physical (in Ha.)	Financial (in lakhs)	Physical (in Ha.)	Financial (in lakhs)	
1	2	3	4	5	6	7	8	9	10	11	12	13	14
	Surat	Surat	Construction of two six lane VUPs including RE wall, service road and Drain, at Ch 24+930 near Abhava village junction and new Ch. 27+100 near Khajod village junction on Hazira Port-Surat-Gujarat/ Maharashtra Border section of new NH-53 in the State of Gujarat.	8.265	Surat				0	50.00			
n	Junagadh	Jamnagar	Widening and Strethning of Maliya-Amran-Bhadra Circle-Jodiya-Jambuda Patiya road	39.082	Samana ta. Jamjodhpur Attech No.-07.kml				79	106.65			
	Junagadh	Jamnagar	Widening and Strethning of Maliya-Amran-Bhadra Circle-Jodiya-Jambuda Patiya road	39.082	Jamnagar				0	160.00			
	Junagadh	Jamnagar	4 laning from Dwarka to Okha (connectivity to Signature Bridge) Section of SH-25 from km 233+910 to km 261+800 in the State of Gujarat.	36.9542	Jamnagar				0	200.00			
	Gandhinagar WL	Banaskantha	Construction of New BG Railway from Taranga hill - Ambaji - Abu-road (from Km. 20.400 to 54.240, Km.78.050 to 86.900 and Km.89.100 to 89.900) - Banaskantha District and (Km- 54.240 to 71.660) in Sabarkantha District.	163.668	Banaskantha				0	250.00			
	Gandhinagar	Sabarkantha	Construction of New BG Railway from Taranga hill - Ambaji - Abu-road (from Km. 20.400 to 54.240, Km.78.050 to 86.900 and Km.89.100 to 89.900) - Banaskantha District and (Km- 54.240 to 71.660) in Sabarkantha District.	163.668	Sabarkantha				0	0.00			
	Gandhinagar WL	Banaskantha	Construction of New BG Railway from Taranga hill - Ambaji - Abu-road (from Km. 20.400 to 54.240, Km.78.050 to 86.900 and Km.89.100 to 89.900) - Banaskantha District and (Km- 54.240 to 71.660) in Sabarkantha District.	163.668	Banaskantha				0	0.00			
	Kutch	Kutch W	765 KV D/C KHAVDA-BHUJ PSS1 TRANSMISSION LINE FOR ADANI GREEN ENERGY THIRTY LIMITED	226.3223	Baiyavo, Ta. Lakhpat, (290 ha.) Mudhvay, Ta. Lakhpat (163 ha.) 70_ & ADV work baiyavo & mudhvai adani 453 Ha Ca (1).kml				453	611.55			
	Kutch	Kutch W	765 KV D/C KHAVDA-BHUJ PSS1 TRANSMISSION LINE FOR ADANI GREEN ENERGY THIRTY LIMITED	226.3223	(Meditional Plantation) Vandh (136 ha) Dhkla (90 ha.) 70_ & ADV work Dhokada 90 Ha. Meditional Plantation.kml				226	305.1			
	Valsad	Valsad - S	PROPOSAL FOR DIVERSION OF 12.1125 HA PROTECTED FOREST LAND FOR THE PROJECT OF WIDENING 2 LANE TO 4 LANE FROM CH. 710/0 TO 718/5 ON NH-56. IN STATE OF GUJARAT.	12.1125	Valsad-S				25	33.75			
	Valsad	Valsad - N	SUBMISSION OF 24.6712 HAC. FOREST LAND PROPOSAL FOR DIVERSION FOR FOREST LAND PROPOSAL FOR FOREST CLEARANCE DIVERSION OF 10.2353 HAC RESERVED FOREST LAND FOR ERECTION OF 66KV S/C NANIVAHYAL - DHAMNI	24.6712	Valsad-N				50	67.5			
	Kutch	Kutch East	15.6 MTPA STEEL COMPLEX EXPANSION	7.18	Andhau 31.56 Ha. CA 314p41 p42.kmz				32	43.2			
	Kutch	Patan	PROPOSED ROUTE OF 36" DIA PIPELINE FROM CHURWA TO PANIPAT (MUNDRA-PANIPAT PIPELINE PROJECT (MPPL) THROUGH THE VARIOUS FOREST SURVEY NOS. IN VARIOUS VILLAGES OF KUTCH AND PATAN DIST. IN GUJARAT STATE	26.0918	Patan				53	71.55			
n	Gandhinagar	Sabarkantha	WIDEINING & STENGTHNING OF BHILODA-CHITHODA-PAL-VIJAYNAGAR ROAD KM 18/000 TO 36/000	14.4	Sabarkantha				29	39.15			
	Vadodara	Baria	NAVSARI (NEW) (SOUTH GUJARAT) (GIS) - PADGHE (GIS) 765 KV D/C TRANSMISSION LINE	109.689	Garadiya, Ta. Sanjeli (100 ha.)				100	135			
	Vadodara	Baria	NAVSARI (NEW) (SOUTH GUJARAT) (GIS) - PADGHE (GIS) 765 KV D/C TRANSMISSION LINE	109.689	Kharoda, Ta. Dahod (120 ha.)				120	162			

S. No	Circle	Division	FC Proposal Details	CA Area as per FC proposal			CA Executed		CA Proposed for current		Remaining CA		Interest Amount to offset incremental cost of CA/PCA
			Project Name/Details	Area (in Ha.)	Location (KML file)	Financial (in lakhs)	Physical (in Ha.)	Financial (in lakhs)	Physical (in Ha.)	Financial (in lakhs)	Physical (in Ha.)	Financial (in lakhs)	
1	2	3	4	5	6	7	8	9	10	11	12	13	14
	Vadodara	Godhra	PROPOSAL FOR DIVERSION OF PROTECTED FOREST LAND FOR THE PROJECT OF WIDENING & STRENGTHENING FOUR LANE WITH PAVED SHOULDER OF VADODARA - DABHOI ROAD KM. 8/300 TO 29/600	17.04	Bakkhar 35 Ha 17.04 Ha				35	47.25			
n	Surat	Surat	Construction of two six lane VUPS including RE wall, service road and Drain at new Ch. 31+050 near Budiya village junction and new Ch. 33+580 near Gabheni village junction and service roads on Hazira Port - Surat-Gujarat/ Maharashtra Border section of new NH-53 in the State of Gujarat.	8.756	Surat				18	24.3			
n	Surat	Surat	Construction of two six lane VUPS including RE wall, service road and Drain, at Ch 24+930 near Abhava village junction and new Ch. 27+100 near Khajod village junction on Hazira Port-Surat-Gujarat/ Maharashtra Border section of new NH-53 in the State of Gujarat.	8.265	Surat				17	22.95			
	Junagadh	Jamnagar	4 laning from Dwarka to Okha (connectivity to Signature Bridge) Section of SH-25 from km 233+910 to km 261+800 in the State of Gujarat.	36.9542	Piar Lakhasar Attech No.-08.KML				44	59.4			
n	Junagadh	Jamnagar	4 laning from Dwarka to Okha (connectivity to Signature Bridge) Section of SH-25 from km 233+910 to km 261+800 in the State of Gujarat.		Devaliya Attech No.-09.kml				30	40.5			
n	Gandhinagar WL	Banaskantha	Construction of New BG Railway from Taranga hill - Ambaji - Abu-road (from Km. 20.400 to 54.240, Km.78.050 to 86.900 and Km.89.100 to 89.900) - Banaskantha District and (Km- 54.240 to 71.660) in Sabarkantha District.	163.668	Banaskantha				94.62	127.737			
n	Gandhinagar	Sabarkantha	Construction of New BG Railway from Taranga hill - Ambaji - Abu-road (from Km. 20.400 to 54.240, Km.78.050 to 86.900 and Km.89.100 to 89.900) - Banaskantha District and (Km- 54.240 to 71.660) in Sabarkantha District.	163.668	Sabarkantha				70	94.5			
n	Gandhinagar WL	Banaskantha	Construction of New BG Railway from Taranga hill - Ambaji - Abu-road (from Km. 20.400 to 54.240, Km.78.050 to 86.900 and Km.89.100 to 89.900) - Banaskantha District and (Km- 54.240 to 71.660) in Sabarkantha District.	163.668	Banaskantha				70	94.5			
n	Gandhinagar	Gandhinagar	DIVERSION OF 10.19 HA. R.F. LAND FOR CONSTRUCTION OF BARRAGE AND APPROACH ROAD ON SABARMATI RIVER IN VILLAGE: HIRPURA, DIST. MEHSANA.	10.19	Rangpur(Gandh) -Satlasana 10.19 ha CA Land in lieu of 10.19 ha.kml				10.19	13.7565			
n	Gandhinagar	Gandhinagar	DESIGN AND CONSTRUCTION OF SMART ROAD BY WIDENING OF ROAD NO.6,ROAD NO.7 AND G ROAD IN GANDHINAGAR CITY.	20.41	Mahudi 41.00 ha CA Land in lieu of 20.41 ha.kml				41	55.35			
n	Junagadh	Surendranagar	CONSTRUCTION OF SIX LANE WITH PAVED SHOULDER FROM KM 165+925 TO 172+275 IN CHOTILA	10.08	Samadhiyala 10.08 ha. proposal - 21.00 ha. CA at Samadhiyala.kml				21	28.35			
	Vadodara	Godhra	FOUR LANNING OF VADODARA-PADRA-JAMBUSAR ROAD KM. 16/280 TO 44/00	22.176	Ambali 45 Ha 22.176 Ha				45	60.75			
n	Gandhinagar	Gandhinagar	DIVERSION OF 16.20 HA. FOREST LAND FOR WIDENING OF GANDHINAGAR K7 TO RANDHEJA TO BALVA ROAD KM.7.500 TO 15.500 IN GANDHINAGAR DISTRICT.	16.2	Satlasana CA LAND of 33.00 Ha in lieu of 16.20 Ha..kml				33	44.55			
n	Kutch	Kutch W	DIVERSION OF 9.6194 HA FOREST LAND FOR PROPOSED WIDENING AND STRENGTHENING OF DESHALPAR HAJIPIR ROAD	9.6194	70_ & ADV work 13.10 ha. Degraded CA In Ukher RF.kml				9.6194	12.98619			
	Gandhinagar	Sabarkantha	DIV OF 68.0884 HA PROTECTED FOREST LAND FOR FOUR LANING OF EXISTING SECTION OF MALVAN PATDI ZAINABAD DASADA ROAD ON SH-19 IN SURENDRANAGAR DISTRICT. (43/00 KM TO 77/00 KM)	68.0884	Khedasan (30 ha.) Adepur (30 ha.) Chadap (30 ha.) Naroda (30 ha.) Narkhi (17 ha.)				137	184.95			
n	Gandhinagar	Sabarkantha	400 kv D/c Magarwada-Kala	6.8503	Sabarkantha				14	18.9			

S. No	Circle	Division	FC Proposal Details	CA Area as per FC proposal			CA Executed		CA Proposed for current		Remaining CA		Interest Amount to offset incremental cost of CA/PCA
			Project Name/Details	Area (in Ha.)	Location (KML file)	Financial (in lakhs)	Physical (in Ha.)	Financial (in lakhs)	Physical (in Ha.)	Financial (in lakhs)	Physical (in Ha.)	Financial (in lakhs)	
1	2	3	4	5	6	7	8	9	10	11	12	13	14
n	Surat	Vyara	Widening and Strengthening Of Boarda-Satkashi-Sherulla (Km. 0/000 To 29/500). Dist. Tapi	14.308	Vyara				15.2068	20.52918			
n	Vadodara	Godhra	Four lanning of Jambughoda - Halol Road Km. 325/800 to 329/500 (Pragati Path)	7.4925	Popatgam 15 Ha 7.4925 Ha				15	20.25			
n	Gandhinagar	Sabarkantha	Proposal for diversion of protected forest land for the project of Widening And Strengthening Four Lining of Navsari - Supa - Bardoli Road Km. 20/200 to 33/100 (Section Km. 22/00 to 33/100)	15.8175	Sabarkantha				32	43.2			
n	Kutch	Kutch W	Proposal for diversion of 9.0039 ha Forest area for proposed 66 KV S/C line from Ext. 66 KV Dhorado S/S to Pro. 66 KV Archean Chemical Pvt limited S/S on D/C Panther tower with Dog Conductor.	9.003	70_ & ADV work 9.0039 Ha. Diversion (CA 19.00 Ha. Kaiyari).kml				19	25.65			
n	Vadodara	Godhra	Diversion of 5.1875 Ha. Protected Forest Land of Road Side For Widening and Strengthening of Petlad-Palej-Piplav Road, Km 0/00 to 6/400 (Working Sec. Km.1/900 to 6/400) in Anand District, Gujarat State.	5.1875	Ambali 11 ha 5.1875 Ha				11	14.85			
New	Gandhinagar	Sabarkantha	Diversion of 33.54565 Ha of Notified Protected Forest in Mehsana District for widening of NH-68 Patan to Gojariya	33.54565	Mithibili Ta. Khedbhrahma				68				
New	Gandhinagar	Arvalli	Diversion of 32.3850 ha Protected Forest land for Widening & Strengthening 10.00 mtr to Four lane Naroda-Dehgam- Harsol- Dhansura road (SH NO. 68) km. 35/600 to km. 61/000 in Taluka/ Range: Talod	32.385	Dachka Ta.Meghraj				65	87.75			
New	Vadodara	Baria	Dahod Indore New BG Railway Line Project	20.48	Garadiya Ta.Sanjeli				41	55.35			
New	Gandhinagar	Arvalli	Diversion of 15.5550 ha Protected Forest land for Widening & Strengthening 10.00 mtr to Four lane Naroda-Dehgam- Harsol- Dhansura road Joining S.H 59 Near Dhansura (S.H No.68) km. 61/000 to km. 73	15.555	Savapur Ta. Malpur				32				
New	Junagadh	Jamnagar	Proposal of demanding protected forest land for widening of SH-23 road (Kalvad-Anandpar).	14.5125	Tamachan Ta-Kalavad Attech No.-10.kml				30	40.5			
New	Surat	Surat	Construction of two six lane VUPs including RE wall, service road and Drain at new Ch. 31+050 near Budiya village junction and new Ch. 33+580 near Gabheni village junction and service roads on Hazira Port - Surat-Gujarat/ Maharashtra Border section of new NH-53 in the State of Gujarat.	8.755	Mandan Ta. Mangrol				18				24.3
New	Gandhinagar	Sabarkantha	400 kV D/c Magarwada-Kala	6.8425	Digthali Ta. Khedbrahma				14	18.9			
New	Vadodara WL	Narmada	Dabhoi â€œ Tilakwada Road Km.45/200 to 50/00	6.84	Lotamba Ta. Dediypada				14				18.9
New	Gandhinagar	Gandhinagar	Diversion of 4.9206 ha. Protected Forest Land for construction of elevated viaduct and 7 stations for Metro Rail Project (Package C3) from Sector -1 to Mahatma Mandir in Gandhinagar City.	4.9206	Aral Village-Kapadvanj -Antasumba 9.00 ha CA Land in lieu of 4.0788 ha.kml				10				13.5
New	Gandhinagar WL	Banaskantha	Improvement of roadBakasar-Mavasari from km 0.000 to km 32.49 (net length 32.49 km) from existing CI-9 specification to NHDL specification under 45 BRTF area under Project Chetak in Rajasthan state	4.56	Vaghasan Ta-Thadar				10				13.5
New	Kutch	SF Kutch	Adani Green Energy (MP) Limited Ratadiya PS - Bhuj PS 220 kV D/C line	3.8089	Medisar Ta.Nakhtrana				8				10.8
New	Kutch	Patan	Laying of Pipeline for Transfer of Edible Oils from Adani Hazira Port Pvt. Ltd.(AHPPL),Hazira	3.344	Antarness Ta-Santalpur				3.5				4.725
New	Surat	Surat	Widening and Strengthening of Nana Varachha Sevni Vihan Road Ch. Ch 7/4 to 21/850 (Widening work 7m to 10m of Km 7/4 to 21/850 and Strengthening of Km 7/4 to 17/5 & 19/6 to 20/6) Ta : Kamrej, Dist : S	3.252	Navagam Ta-Umarpada				7				9.45
New	Valsad	Valsad - N	Navsari (New) (South Gujarat) (GIS) - Magarwada (GIS) 400 kV M/c transmission line	2.568	Vgan Ta-Vansada				3				4.05

S. No	Circle	Division	FC Proposal Details	CA Area as per FC proposal			CA Executed		CA Proposed for current		Remaining CA		Interest Amount to offset incremental cost of CA/PCA
			Project Name/Details	Area (in Ha.)	Location (KML file)	Financial (in lakhs)	Physical (in Ha.)	Financial (in lakhs)	Physical (in Ha.)	Financial (in lakhs)	Physical (in Ha.)	Financial (in lakhs)	
1	2	3	4	5	6	7	8	9	10	11	12	13	14
New	Vadodara	Godhra	Diversion of 0.80 Ha. Reserve Forest Land for Khodiyarmata Temple Near Community Right for Constructing and Developing land for public utility, Village : Chandan , Ta. : Shehera District : Panchmahal In Gujarat State.	2.09	Chhanip 2.09 Ha 2.09 Ha				2.09	2.8215			
									20412.3837	11470.95439			

**TABLE 2: Mandatory Activity: Catchment Area
Treatment Plan**

Activity	Physical	Financial
02. 30% + Current Year Plantation Year 2024-25	45.00	53.06
03. One Year Old Maintanance - 2023-24	105.00	64.05
Grand Total	150.00	117.11

2. TABLE 2: Mandatory Activity: Catchment Area Treatment Plan

S.No	Circle	Division	Project Name/Details	CAT Area as per FC proposal				CAT Executed		CAT Proposed for current Financial Year		Remaining CAT		Interest Amount to offset incremental cost of CAT (in lakhs)
				CAT Activities (in Ha. / No.)	Location (KML File)	Column1	Financial (in lakhs)	Physical (in Ha.)	Financial (in lakhs)2	Physical (in Ha.)3	Financial (in lakhs)4	Physical (in Ha.)5	Financial (in lakhs)6	
1	Surat	Sub Div.Bharuch	Diversion of 186.96 Ha. Of Reserve Forest Acquisition of Forest land for the Proposed	186.96	Karatha	21.41.55.0 073.28.20.3	746.2			15	17.69			
	Surat	Sub Div.Bharuch	Diversion of 186.96 Ha. Of Reserve Forest Acquisition of Forest land for the Proposed Bhadbhut Barregre Project Across River Narmada in Bharuch District in Favour of Executive Engineer, Gulf of Khambhat Development Project (WR), Project Implementation Unit-2 Vadodara, Gujarat	186.96	Kochbar	21.40.07.2 073.24.64.1				10	11.79			
	Surat	Sub Div.Bharuch	Diversion of 186.96 Ha. Of Reserve Forest Acquisition of Forest land for the Proposed Bhadbhut Barregre Project Across River Narmada in Bharuch District in Favour of Executive Engineer, Gulf of Khambhat Development Project (WR), Project Implementation Unit-2 Vadodara, Gujarat	186.96	Ashnavi (Varadiya)	21.39.565 73.19.037				20	23.58			
	Surat	Sub Div.Bharuch	Diversion of 186.96 Ha. Of Reserve Forest Acquisition of Forest land for the Proposed Bhadbhut Barregre Project Across River Narmada in Bharuch District in Favour of Executive Engineer, Gulf of Khambhat Development Project (WR), Project Implementation Unit-2 Vadodara, Gujarat	186.96	Undi	21.40.32.8 73.19.33.0				25	15.25			
	Surat	Sub Div.Bharuch	Diversion of 186.96 Ha. Of Reserve Forest Acquisition of Forest land for the Proposed Bhadbhut Barregre Project Across River Narmada in Bharuch District in Favour of Executive Engineer, Gulf of Khambhat Development Project (WR), Project Implementation Unit-2 Vadodara, Gujarat	186.96	Khalak Company	21.45.813 73.21.464				15	9.15			
	Surat	Sub Div.Bharuch	Diversion of 186.96 Ha. Of Reserve Forest Acquisition of Forest land for the Proposed Bhadbhut Barregre Project Across River Narmada in Bharuch District in Favour of Executive Engineer, Gulf of Khambhat Development Project (WR), Project Implementation Unit-2 Vadodara, Gujarat	186.96	Kakarpada	21.71.07.17 073.43.44.47				15	9.15			
	Surat	Sub Div.Bharuch	Diversion of 186.96 Ha. Of Reserve Forest Acquisition of Forest land for the Proposed Bhadbhut Barregre Project Across River Narmada in Bharuch District in Favour of Executive Engineer, Gulf of Khambhat Development Project (WR), Project Implementation Unit-2 Vadodara, Gujarat	186.96	Movi	21.71.71.69 073.45.61.26				15	9.15			

				CAT Area as per FC proposal			CAT Executed		CAT Proposed for current Financial Year		Remaining CAT		Interest Amount to offset
Surat	Sub Div.Bharuch	Diversion of 186.96 Ha. Of Reserve Forest Acquisition of Forest land for the Proposed Bhadbhut Barregre Project Across River Narmada in Bharuch District in Favour of Executive Engineer, Gulf of Khambhat Development Project (WR), Project Implementation Unit-2 Vadodara, Gujarat	186.96	Yal	21.41.20.89 073.29.00.60				20	12.20			
Surat	Sub Div.Bharuch	Diversion of 186.96 Ha. Of Reserve Forest Acquisition of Forest land for the Proposed Bhadbhut Barregre Project Across River Narmada in Bharuch District in Favour of Executive Engineer, Gulf of Khambhat Development Project (WR), Project Implementation Unit-2 Vadodara, Gujarat	186.96	Fichvada	21.41.09.77 073.29.35.87				15	9.15			
		Total	186.96				746.20		150.00	117.11			

Table	Table 04
-------	----------

Table 4: Mandatory Activity: Other Component

Activity	Physical	Financial
2. 30% + Current Year Plantation -2024-25	0.97	1.14
3. One Year Old Maintanance - 2023-24	17.02	10.38
4. Two Year Old Maintanance - 2022-23	28.28	12.44
5. Three Year Old Maintanance - 2021-22	48.07	6.92
6. Five Year Old Maintanance - 2019-20	11.36	0.80
9. Eight Year Old Maintanance - 2016-17	15.00	1.05
ONGC		50.00
Grand Total	120.69	82.74

4. Table 4: Mandatory Activity: Other Component

S.No	Circle	Division	FC Proposal Details	Others Area as per FC proposal			Others Executed		Others Proposed for current		Remaining Others		Interest Amount to offset incremental cost of Other Component
			Project Name/Details	Others Activities (in Ha.)	Location (kml file)	Financial (in lakhs)	Physical (in Ha.)	Financial (in lakhs)	Physical (in Ha.)	Financial (in lakhs)	Physical (in Ha.)	Financial (in lakhs)	
1	Junagadh	Surendranagar	765 kV D/C Lakadia-Vadodara Transmission line (Online 47.827 ha.)	17.02	"22 56 3.05, 71 19 58.05 22 56 1.87, 71 20 11.64 22 56 2.05, 71 20 24.78 22 55 59.39, 71 20 40.1 22 55 59.73, 71 21 1.3	59.94	12.98	12.75	12.980	7.92	0	39.2722	
2	Junagadh	Surendranagar	765 kV D/C Lakadia-Vadodara Transmission line (Online 47.827 ha.)	17.02	"22 55 58.25, 71 20 53.17 22 55 58.22, 71 21 18.74 22 55 56.1, 71 21 17.88"	18.65	4.04	3.97	4.040	2.46	0	12.2156	
3	Vadodara	Godhra	Diversion of 0.9684 hectares of forest land proposed to be diverted on favour of Gujarat Energy Transmission Corporation Limited for Erection of 66 KV LILO Gollav line at Village - Bor Ta. Ghoghamba Dist. Panchmahal, Gujarat.	0.9684	Bor	8.4	0.9684	0	0.9684	1.14	0	0	
4	Kutch	Kutch W	Diversion of 95.6684 Ha. (94.7310 ha. Kutch West + 0.9374 ha. Kutch SF) forest land for construction of re-configuration of Bhuj PS-Lakdiya 795 KV D/C line so as to establish Bhuj-II -Lakadiya 765 KV D/C line as well as Bhuj-II 765 KV associated with Transmission system for providing connectivity to RE Projects as Bhuj-II (2000MW) in Gujarat (Bhuj-II) under TBCB through Forest area of Gujarat State.	28.278	Nirona, Akadan, Medisar				28.278	12.44			
5	Valsad	Valsad - N	Diversion of 10.6632 ha. Reserved Forest land for 66 KV Piprol- Manichondhi S/C with Dog conductor on D/C Panther Tower line to 66 KV Manaichondhi sub-station in favour of Executive Engineer (Const.) GETCO. Construction Division in Valsad District of Gujarat.	10.6632	Piprol Pindval Sisumal Bhavthan Pandavkhadak Manichondhi	-	11	2.16	11.000	1.58	-	-	-
6	Junagadh	Jamnagar	Diversion of 52.95 ha of forest land in favour of M/s Enercon(India) Limited for construction of 61.6 MW Wind Power Project in Village Keshvpur, Vachchhu, Gorinja, Navadra, Virpur, Taluka Dwarka & Kalyanpur in Jamnagar District of Gujarat	9.457	Keshavpur	17.62			9.457	1.36			
7	Junagadh	Jamnagar	Diversion of 52.95 ha of forest land in favour of M/s Enercon(India) Limited for construction of 61.6 MW Wind Power Project in Village Keshvpur, Vachchhu, Gorinja, Navadra, Virpur, Taluka Dwarka & Kalyanpur in Jamnagar District of Gujarat	8.512	Navadra	15.86			8.512	1.23			

S.No	Circle	Division	FC Proposal Details	Others Area as per FC proposal			Others Executed		Others Proposed for current		Remaining Others		Interest Amount to offset incremental cost of Other Component
			Project Name/Details	Others Activities (in Ha.)	Location (kml file)	Financial (in lakhs)	Physical (in Ha.)	Financial (in lakhs)	Physical (in Ha.)	Financial (in lakhs)	Physical (in Ha.)	Financial (in lakhs)	
8	Junagadh	Jamnagar	Diversion of 52.95 ha of forest land in favour of M/s Enercon(India) Limited for construction of 61.6 MW Wind Power Project in Village Keshvpur, Vachchhu, Gorinja, Navadra, Virpur, Taluka Dwarka & Kalyanpur in Jamnagar District of Gujarat	5.432	Virpur Gangdi	10.12			5.432	0.78			
9	Junagadh	Jamnagar	Diversion of 52.95 ha of forest land in favour of M/s Enercon(India) Limited for construction of 61.6 MW Wind Power Project in Village Keshvpur, Vachchhu, Gorinja, Navadra, Virpur, Taluka Dwarka & Kalyanpur in Jamnagar District of Gujarat	0.329	Vachchhu	0.61			0.329	0.05			
10	Junagadh	Jamnagar	Diversion of 52.95 ha of forest land in favour of M/s Enercon(India) Limited for construction of 61.6 MW Wind Power Project in Village Keshvpur, Vachchhu, Gorinja, Navadra, Virpur, Taluka Dwarka & Kalyanpur in Jamnagar District of Gujarat	5.418	Vachchhu	10.10			5.418	0.78			
11	Junagadh	Jamnagar	Diversion of 52.95 ha of forest land in favour of M/s Enercon(India) Limited for construction of 61.6 MW Wind Power Project in Village Keshvpur, Vachchhu, Gorinja, Navadra, Virpur, Taluka Dwarka & Kalyanpur in Jamnagar District of Gujarat	7.917	Gorinja	14.76			7.917	1.14			
12	Gandhinagar	Sabarkantha	765 KV D/C BANASKANTHA-CHHITTORGADH TRANSMISION LINE	5.7218	Chandap & Verabar	19.31731	5.7218	13.99	5.722	0.40	0	4.92	
13	Vadodara	Mahisagar	Diversion of 4.2030 ha Protected Forest Land for Laying of 66 KV S/C savdas na Muvada Rajayata Transmission line on "H" frame Structure with ACSR Panther conductor at Ta.-Santrampur & Morava (Hadaf), Panchmahal & mahisagar District in Favour of Executive Engineer (Construction) GETCO, Jambuva, Vadodara.	4.203	Doli	348.95	0.468		0.468	0.03	0.468		
14	Vadodara	Mahisagar	Diversion of 4.2030 ha Protected Forest Land for Laying of 66 KV S/C savdas na Muvada Rajayata Transmission line on "H" frame Structure with ACSR Panther conductor at Ta.-Santrampur & Morava (Hadaf), Panchmahal & mahisagar District in Favour of Executive Engineer (Construction) GETCO, Jambuva, Vadodara.		Sarasva	348.95	0.2034		0.203	0.01	0.2034		

S.No	Circle	Division	FC Proposal Details	Others Area as per FC proposal			Others Executed		Others Proposed for current		Remaining Others		Interest Amount to offset incremental cost of Other Component
			Project Name/Details	Others Activities (in Ha.)	Location (kml file)	Financial (in lakhs)	Physical (in Ha.)	Financial (in lakhs)	Physical (in Ha.)	Financial (in lakhs)	Physical (in Ha.)	Financial (in lakhs)	
15	Vadodara	Mahisagar	Diversion of 4.2030 ha Protected Forest Land for Laying of 66 KV S/C savdas na Muvada Rajayata Transmission line on "H" frame Structure with ACSR Panther conductor at Ta.-Santrampur & Morava (Hadaf), Panchmahal & mahisagar District in Favour of Executive Engineer (Construction) GETCO, Jambuva, Vadodara.		Vaankadi	348.95	1.2366		1.237	0.09	1.2366		
16	Vadodara	Mahisagar	Diversion of 4.2030 ha Protected Forest Land for Laying of 66 KV S/C savdas na Muvada Rajayata Transmission line on "H" frame Structure with ACSR Panther conductor at Ta.-Santrampur & Morava (Hadaf), Panchmahal & mahisagar District in Favour of Executive Engineer (Construction) GETCO, Jambuva, Vadodara.		Aanjanva	348.95	0.8856		0.886	0.06	0.8856		
17	Vadodara	Mahisagar	Diversion of 4.2030 ha Protected Forest Land for Laying of 66 KV S/C savdas na Muvada Rajayata Transmission line on "H" frame Structure with ACSR Panther conductor at Ta.-Santrampur & Morava (Hadaf), Panchmahal & mahisagar District in Favour of Executive Engineer (Construction) GETCO, Jambuva, Vadodara.		Charada	348.95	0.6336		0.634	0.04	0.6336		
18	Vadodara	Mahisagar	Diversion of 4.2030 ha Protected Forest Land for Laying of 66 KV S/C savdas na Muvada Rajayata Transmission line on "H" frame Structure with ACSR Panther conductor at Ta.-Santrampur & Morava (Hadaf), Panchmahal & mahisagar District in Favour of Executive Engineer (Construction) GETCO, Jambuva, Vadodara.		Godhar	348.95	0.36		0.360	0.03	0.36		
19	Vadodara	Mahisagar	Diversion of 1.4364 ha Reserved Forest land for laying 66 KV/S/C common point Khanpur to Malpur Transmission Line on Tower "H" Frame Structure With ACSR Panther Conductor at Khanpur Dist.Mahisagar in Favour of Executive Engineer (Const.) GETCO Jambuva Vadaodara	1.4364	Dodavanta	10.47	1.3662		1.366	0.10	1.3662		
20	Vadodara	Mahisagar	Diversion of 1.4364 ha Reserved Forest land for laying 66 KV/S/C common point Khanpur to Malpur Transmission Line on Tower "H" Frame Structure With ACSR Panther Conductor at Khanpur Dist.Mahisagar in Favour of Executive Engineer (Const.) GETCO Jambuva Vadaodara	1.4364	Bakor	10.47	0.0702		0.070	0.00	0.0702		

S.No	Circle	Division	FC Proposal Details	Others Area as per FC proposal			Others Executed		Others Proposed for current		Remaining Others		Interest Amount to offset incremental cost of Other Component
			Project Name/Details	Others Activities (in Ha.)	Location (kml file)	Financial (in lakhs)	Physical (in Ha.)	Financial (in lakhs)	Physical (in Ha.)	Financial (in lakhs)	Physical (in Ha.)	Financial (in lakhs)	
21	Vadodara	Godhra	Diversio n Of 4.2030 ha of Protected forest land for laying of 66 KV S/C savdas na muvada Rajayata Trasmision line of "H" frame stucture with ACSR panter conductor at ta santrampur & Morva (Hadf) Panchmahal & Mahisagar Dist in favour of Executive Engineer	0.4158	Vaneda	2.91	0.4158	0	0.4158	0.03	0	0	
22	Vadodara	Baria	Dayvarzan of 31.47.62(ha) Forest land for Construction of 400 K.V D/C Rajgad h-Karamsad Tansmission Line under Area Medicinal Plantation Prject	31.4762	Taramkach		1.61		1.610	0.11			
23	Vadodara	Baria	Dayvarzan of 31.47.62(ha) Forest land for Construction of 400 K.V D/C Rajgad h-Karamsad Tansmission Line under Area Medicinal Plantation Prject	31.4762	Rachhava		5		5.000	0.35			
24	Vadodara	Baria	Dayvarzan of 31.47.62(ha) Forest land for Construction of 400 K.V D/C Rajgad h-Karamsad Tansmission Line under Area Medicinal Plantation Prject	31.4762	Khajuri		2		2.000	0.14			
25	Vadodara	Baria	Dayvarzan of 31.47.62(ha) Forest land for Construction of 400 K.V D/C Rajgad h-Karamsad Tansmission Line under Area Medicinal Plantation Prject	31.4762	Ulkadar		1.32		1.320	0.09			
26	Vadodara	Baria	Dayvarzan of 31.47.62(ha) Forest land for Construction of 400 K.V D/C Rajgad h-Karamsad Tansmission Line under Area Medicinal Plantation Prject	31.4762	Zabu		2.07		2.070	0.14			
27	Vadodara	Baria	Dayvarzan of 31.47.62(ha) Forest land for Construction of 400 K.V D/C Rajgad h-Karamsad Tansmission Line under Area Medicinal Plantation Prject	31.4762	Bhe		1		1.000	0.07			
28	Vadodara	Baria	Dayvarzan of 31.47.62(ha) Forest land for Construction of 400 K.V D/C Rajgad h-Karamsad Tansmission Line under Area Medicinal Plantation Prject	31.4762	Jambuva		2		2.000	0.14			
29	Gandhinagar W	Sanand WL-Nal Sarovar	ONGC - Transfer to society for work in Nal Sarovar Bird Sanctuary							50.00			
Total									120.6926	82.7375			

**Table 5 & 6 : Net Present Value (NPV) & Interest
under CAMPA for the Year 2023-24**

Activity	Physical	Financial
01. 100% Advance Work + current Year 2024-25	460.00	728.00
01. 70% Advance Work 2025-26	3500.00	4565.47
01. 70% Advance Work Mangrove Plantation	9000.00	4527.12
02. 30% + Current Year Plantation Year 2024-25	3092.00	3613.50
03. One Year Old Maintanance - 2023-24	2765.00	1686.65
04. Two Year Old Maintanance - 2022-23	4346.50	1912.43
05. Three Year Old Maintanance - 2021-22	2459.00	354.10
06. Four Year Old Maintanance - 2020-21	119.56	8.61
07. Five Year Old Maintanance - 2019-20	20.00	1.44
08. Six Year Old Maintanance - 2018-19	100.00	7.20
Grand Total	25862.06	17404.51

5. & 6 Table 5: Net Present Value (NPV) & Interest under CAMPA for the Year 2023-24

S.No	Circle	Division	Plantation Target as per Working Plan for Current Year	Plantation under NPV			Others Schemes		Interest Amount to offset incremental cost of NPV	Remarks
				Project Name/Details	Physical (in Ha.)	Location (kml file)	Financial (in lakhs)	Physical (in Ha.)		
Sr	Circle	Division	Activity	NPV - Phy	Location (kml file)	NPV - Fin	Oth- Phy	Oth- Fin	Interest	Remarks
1	Ahmedabad	Ahmedabad	05. Three Year Old Maintanance - 2021-22	30	Moti Boru (22°26'20.32"N 72°18'58.52"E)	4.32				
2	Ahmedabad	Anand-SF	01. 70% Advance Work Mangrove Plantation	200	Anand-SF	77.7576				
3	Ahmedabad	Anand-SF	05. Three Year Old Maintanance - 2021-22	95	Navli ; (N-22.48114 to E-72.99115) Jarola ; (N-22.2231 to E-72.4946) Banejada ; (N-22.2026 to E-72.4528) Kahanwadi ; (N-22.401377 to E-73.06888) Nakhhal ; (N-22.3288 66to E-72.998448) Undel ; (N-22.419483 to E-72.66133) Hariyan ; (N-22.419658 to E-72.662314) Khadhodhi ; (N-22.267405 to E-72.755485)	13.68				G-1
4	Ahmedabad	Nadiad-SF	05. Three Year Old Maintanance - 2021-22	20	Vadad, Thasra (22.84993 73.25705)	2.88				G-1
5	Ahmedabad	Nadiad-SF	05. Three Year Old Maintanance - 2021-22	20	Dabhali, Thasra (22.935404 73.185002)	2.88				G-1
6	Ahmedabad	Nadiad-SF	05. Three Year Old Maintanance - 2021-22	25	Fulchhtrapura, Kathlal (22.783808 72.792220)	3.6				G-1
7	Ahmedabad	Nadiad-SF	05. Three Year Old Maintanance - 2021-22	20	Devkivansol, Mahemdavad (22.894615 73.318371)	2.88				G-1

S.No	Circle	Division	Plantation Target as per Working Plan for Current Year	Plantation under NPV			Others Schemes		Interest Amount to offset incremental cost of NPV	Remarks
				Project Name/Details	Physical (in Ha.)	Location (kml file)	Financial (in lakhs)	Physical (in Ha.)		
8	Ahmedabad	Nadiad-SF	05. Three Year Old Maintanance - 2021-22	25	Baladha, Thasra (23.188967 73.124066)	3.6				G-1
9	Ahmedabad	Nadiad-SF	05. Three Year Old Maintanance - 2021-22	10	Narsinhpur, Kapadvanj (22.813493 73.011819)	1.44				G-1
10	Ahmedabad	Nadiad-SF	05. Three Year Old Maintanance - 2021-22	10	Mirzapur, Mahudha (22.779259 73.00572)	1.44				G-1
11	Ahmedabad	Nadiad-SF	05. Three Year Old Maintanance - 2021-22	5	Baladi, Mahudha (21°47'12.62"N 73° 4'38.77"E)	0.72				G-1
12	BHARUCH SF	BHARUCH SF	05. Three Year Old Maintanance - 2021-22	10	Valia	1.44				G-1
13	BHARUCH SF	BHARUCH SF	05. Three Year Old Maintanance - 2021-22	5	Bharuch (21°38'25.20"N 73° 5'7.43"E)	0.72				G-1
14	BHARUCH SF	BHARUCH SF	05. Three Year Old Maintanance - 2021-22	5	Ankleshwar (Nava Gam(Karar vel)) (22° 2'11.09"N 72°57'58.21"E)	0.72				G-1
15	BHARUCH SF	BHARUCH SF	05. Three Year Old Maintanance - 2021-22	30	Amod (22° 8'6.21"N 72°36'45.85"E)	4.32				G-1
16	BHARUCH SF	BHARUCH SF	05. Three Year Old Maintanance - 2021-22	10	Jambusar (21°53'7.17"N 72°39'50.93"E)	1.44				G-1
17	BHARUCH SF	BHARUCH SF	05. Three Year Old Maintanance - 2021-22	23	Wagra (21°34'32.75"N 72°51'27.22"E)	3.31				G-1
18	Bharuch-SF	Navsari-SF	05. Three Year Old Maintanance - 2021-22	1.00	Navsari-SF	0.14				
19	Bharuch-SF	Navsari-SF	05. Three Year Old Maintanance - 2021-22	1.00	Navsari-SF	0.14				

S.No	Circle	Division	Plantation Target as per Working Plan for Current Year	Plantation under NPV			Others Schemes		Interest Amount to offset incremental cost of NPV	Remarks
				Project Name/Details	Physical (in Ha.)	Location (kml file)	Financial (in lakhs)	Physical (in Ha.)		
20	Bharuch-SF	Navsari-SF	05. Three Year Old Maintanance - 2021-22	1.00	Navsari-SF	0.14				
21	Bharuch-SF	Navsari-SF	05. Three Year Old Maintanance - 2021-22	2.00	Navsari-SF	0.29				
22	Bharuch-SF	Navsari-SF	05. Three Year Old Maintanance - 2021-22	2.00	Navsari-SF	0.29				
23	Bharuch-SF	Navsari-SF	05. Three Year Old Maintanance - 2021-22	1.00	Navsari-SF	0.14				
24	Bharuch-SF	Navsari-SF	05. Three Year Old Maintanance - 2021-22	2.00	Navsari-SF	0.29				
25	Bharuch-SF	Navsari-SF	05. Three Year Old Maintanance - 2021-22	1.00	Navsari-SF	0.14				
26	Bharuch-SF	Navsari-SF	05. Three Year Old Maintanance - 2021-22	1.00	Navsari-SF	0.14				
27	Bharuch-SF	Navsari-SF	05. Three Year Old Maintanance - 2021-22	1.00	Navsari-SF	0.14				
28	Bharuch-SF	Navsari-SF	05. Three Year Old Maintanance - 2021-22	1.00	Navsari-SF	0.14				
29	Bharuch-SF	Navsari-SF	05. Three Year Old Maintanance - 2021-22	2.00	Navsari-SF	0.29				
30	Bharuch-SF	Navsari-SF	05. Three Year Old Maintanance - 2021-22	2.00	Navsari-SF	0.29				
31	Bharuch-SF	Navsari-SF	05. Three Year Old Maintanance - 2021-22	3.00	Navsari-SF	0.43				

S.No	Circle	Division	Plantation Target as per Working Plan for Current Year	Plantation under NPV			Others Schemes		Interest Amount to offset incremental cost of NPV	Remarks
				Project Name/Details	Physical (in Ha.)	Location (kml file)	Financial (in lakhs)	Physical (in Ha.)		
32	Bharuch-SF	Navsari-SF	05. Three Year Old Maintanance - 2021-22	2.00	Navsari-SF	0.29				
33	Bharuch-SF	Navsari-SF	05. Three Year Old Maintanance - 2021-22	2.00	Navsari-SF	0.29				
34	Gandhinagar	Arvalli	01. 70% Advance Work 2025-26	50	Meghraj	65.22				
35	Gandhinagar	Arvalli	01. 70% Advance Work 2025-26	35	Motibebbar	45.65				
36	Gandhinagar	Arvalli	01. 70% Advance Work 2025-26	15	Kalyanpur	19.57				
37	Gandhinagar	Arvalli	01. 70% Advance Work 2025-26	15	Bodi	19.57				
38	Gandhinagar	Arvalli	01. 70% Advance Work 2025-26	15	Lachchhai	19.57				
39	Gandhinagar	Arvalli	01. 70% Advance Work 2025-26	20	Kau	26.09				
40	Gandhinagar	Arvalli	01. 70% Advance Work 2025-26	50	Lodhiyana Pahadiya	65.22				
41	Gandhinagar	Arvalli	01. 70% Advance Work 2025-26	25	Godhpalla	32.61				
42	Gandhinagar	Arvalli	01. 70% Advance Work 2025-26	10	Jaliya	13.04				
43	Gandhinagar	Arvalli	01. 70% Advance Work 2025-26	15	Sonasan	19.57				
44	Gandhinagar	Arvalli	02. 30% + Current Year Plantation Year 2024-25	15	Jamgadh, (23°39'15.55"N 73°34'45.23"E)	17.69	15			
45	Gandhinagar	Arvalli	02. 30% + Current Year Plantation Year 2024-25	10	Khalikpur (23°26'20.28"N 73°21'14.70"E)	11.79	10			
46	Gandhinagar	Arvalli	02. 30% + Current Year Plantation Year 2024-25	15	Ubasal (23°49'58.29"N 73°15'29.36"E)	17.69	15			
47	Gandhinagar	Arvalli	02. 30% + Current Year Plantation Year 2024-25	10	Panchmahudi (23°45'17.92"N 73°25'27.52"E)	11.79	10			

S.No	Circle	Division	Plantation Target as per Working Plan for Current Year	Plantation under NPV			Others Schemes		Interest Amount to offset incremental cost of NPV	Remarks
				Project Name/Details	Physical (in Ha.)	Location (kml file)	Financial (in lakhs)	Physical (in Ha.)		
48	Gandhinagar	Arvalli	02. 30% + Current Year Plantation Year 2024-25	10	Mankroda (23°47'1.22"N 73°15'0.60"E)	11.79	10			River Rejuvenation catchment Treatment of Sabarmati River as per Details project Report(DPR)prepared by using LIDAR Technology
49	Gandhinagar	Arvalli	02. 30% + Current Year Plantation Year 2024-25	50	vansali (23°48'7.84"N 73°14'50.74"E)	58.95	50			River Rejuvenation catchment Treatment of Sabarmati River as per Details project Report(DPR)prepared by using LIDAR Technology
50	Gandhinagar	Arvalli	02. 30% + Current Year Plantation Year 2024-25	15	vansali (23°48'7.84"N 73°14'50.74"E)	17.69	15			River Rejuvenation catchment Treatment of Sabarmati River as per Details project Report(DPR)prepared by using LIDAR Technology
51	Gandhinagar	Arvalli	02. 30% + Current Year Plantation Year 2024-25	30	Ubasal (23°49'58.29"N 73°15'29.36"E)	35.37	30			River Rejuvenation catchment Treatment of Sabarmati River as per Details project Report(DPR)prepared by using LIDAR Technology
52	Gandhinagar	Arvalli	02. 30% + Current Year Plantation Year 2024-25	20	vagheshvari (23°51'23.34"N 73°16'21.43"E)	23.58	20			River Rejuvenation catchment Treatment of Sabarmati River as per Details project Report(DPR)prepared by using LIDAR Technology

S.No	Circle	Division	Plantation Target as per Working Plan for Current Year	Plantation under NPV			Others Schemes		Interest Amount to offset incremental cost of NPV	Remarks
				Project Name/Details	Physical (in Ha.)	Location (kml file)	Financial (in lakhs)	Physical (in Ha.)		
53	Gandhinagar	Arvalli	02. 30% + Current Year Plantation Year 2024-25	5	vagheshvari (23°51'23.34"N 73°16'21.43"E)	5.90	5		River Rejuvenation catchment Tretment of Sabarmati River as per Details project Report(DPR)prepared by using LIDAR Technology	
54	Gandhinagar	Arvalli	02. 30% + Current Year Plantation Year 2024-25	25	Bavaliya (23°49'47.64"N 73°21'51.86"E)	29.48	25		River Rejuvenation catchment Tretment of Sabarmati River as per Details project Report(DPR)prepared by using LIDAR Technology	
55	Gandhinagar	Arvalli	03. One Year Old Maintanance - 2023-24	50	As per mentioned in DPR for Bhiloda Range	30.5				
56	Gandhinagar	Arvalli	04. Two Year Old Maintanance - 2022-23	125	As per mentioned in DPR for Bhiloda Range	55.00			River Rejuvenation catchment Tretment of Sabarmati River as per Details project Report(DPR)prepared by using LIDAR Technology	
57	Gandhinagar	Arvalli	04. Two Year Old Maintanance - 2022-23	5	KalyanpurN 23' 49 14.2"E 073 17'67.0"	2.20			Plantation in berren hills	
58	Gandhinagar	Arvalli	05. Three Year Old Maintanance - 2021-22	20	bodi/dholiyaN 23 32 622 N. 23 31 528E 73 10 806 E 73 10 766	2.88			2021-22 plantation	
59	Gandhinagar	Gandhinagar	03. One Year Old Maintanance - 2023-24	40	Satlasana-b	24.4				
60	Gandhinagar	Gandhinagar	03. One Year Old Maintanance - 2023-24	40	Timba - b	24.4				
61	Gandhinagar	Gandhinagar	03. One Year Old Maintanance - 2023-24	40	Raghupura	24.4				

S.No	Circle	Division	Plantation Target as per Working Plan for Current Year	Plantation under NPV			Others Schemes		Interest Amount to offset incremental cost of NPV	Remarks
				Project Name/Details	Physical (in Ha.)	Location (kml file)	Financial (in lakhs)	Physical (in Ha.)		
62	Gandhinagar	Gandhinagar	03. One Year Old Maintanance - 2023-24	40	Talegadh	24.4				
63	Gandhinagar	Gandhinagar	03. One Year Old Maintanance - 2023-24	20	Dharoi	12.2				
64	Gandhinagar	Gandhinagar	03. One Year Old Maintanance - 2023-24	20	Gandhinagar (24.055 N 73.39186E)	12.20				
65	Gandhinagar	Gandhinagar	04. Two Year Old Maintanance - 2022-23	80	Satlasana- a & c	35.19944				
66	Gandhinagar	Gandhinagar	04. Two Year Old Maintanance - 2022-23	50	Sudasana	21.99965				
67	Gandhinagar	Gandhinagar	04. Two Year Old Maintanance - 2022-23	40	Timba - a 23.58.0172.44.57	17.59972				
68	Gandhinagar	Gandhinagar	04. Two Year Old Maintanance - 2022-23	20	Indroda	8.79986				
69	Gandhinagar	Gandhinagar	06. Four Year Old Maintanance - 2020-21	2	PF Road Plantation Gandhinagar	0.144				
70	Gandhinagar	Gandhinagar	06. Four Year Old Maintanance - 2020-21	5	Vavol Plantation (23'13'58072'37'36)	0.36				
71	Gandhinagar	Sabarkantha	01. 70% Advance Work 2025-26	400	Sabarkantha	521.77				
72	Gandhinagar	Sabarkantha	02. 30% + Current Year Plantation Year 2024-25	150	Sabarkantha	176.85				
73	Gandhinagar	Sabarkantha	02. 30% + Current Year Plantation Year 2024-25	25	DAGLA-1676 (24.079 N 73.361E)	29.475				-
74	Gandhinagar	Sabarkantha	02. 30% + Current Year Plantation Year 2024-25	4	OLANA MAHUDA-1714 (24.064 N 73.35958E)	4.716				CAT 2024-25

S.No	Circle	Division	Plantation Target as per Working Plan for Current Year	Plantation under NPV			Others Schemes		Interest Amount to offset incremental cost of NPV	Remarks
				Project Name/Details	Physical (in Ha.)	Location (kml file)	Financial (in lakhs)	Physical (in Ha.)		
75	Gandhinagar	Sabarkantha	02. 30% + Current Year Plantation Year 2024-25	4	KANTHARIYA-1715 (23.988 N 73.39284E)	4.716				CAT 2024-25
76	Gandhinagar	Sabarkantha	02. 30% + Current Year Plantation Year 2024-25	19	GADI-1718 (23.998 N 73.37621E)	22.401				-
77	Gandhinagar	Sabarkantha	02. 30% + Current Year Plantation Year 2024-25	10	NAVAGAM-1790 (24.026 N 73.38293 E)	11.79				CAT 2024-25
78	Gandhinagar	Sabarkantha	02. 30% + Current Year Plantation Year 2024-25	1	NELAV-1781 (24.028 N 73.38278 E)	1.179				CAT 2024-25
79	Gandhinagar	Sabarkantha	02. 30% + Current Year Plantation Year 2024-25	2	NELAV-1782 (23.915 N 73.31129 E)	2.358				CAT 2024-25
80	Gandhinagar	Sabarkantha	02. 30% + Current Year Plantation Year 2024-25	35	ITAVADI-1762 (24.007 N 73.31871 E)	41.265				CAT 2024-25
81	Gandhinagar	Sabarkantha	03. One Year Old Maintanance - 2023-24	10	Vireshwar (23°57'2.61"N 73°10'27.39"E)	6.10				
82	Gandhinagar	Sabarkantha	03. One Year Old Maintanance - 2023-24	10	Zanzanva (23°48'20.56"N 73°9'0.43"E)	6.10				
83	Gandhinagar	Sabarkantha	03. One Year Old Maintanance - 2023-24	10	Chandap (23°55'35.44"N 72°51'21.55"E)	6.10				
84	Gandhinagar	Sabarkantha	03. One Year Old Maintanance - 2023-24	10	Bara (24 24 863 N 73 0 705)	6.10				
85	Gandhinagar	Sabarkantha	03. One Year Old Maintanance - 2023-24	10	Nana simbaliya (23°18'36.22"N 73° 0'15.88"E)	6.10				
86	Gandhinagar	Sabarkantha	03. One Year Old Maintanance - 2023-24	5	Saroli (24.002338 N 73.322541 E)	3.05				

S.No	Circle	Division	Plantation Target as per Working Plan for Current Year	Plantation under NPV			Others Schemes		Interest Amount to offset incremental cost of NPV	Remarks
				Project Name/Details	Physical (in Ha.)	Location (kml file)	Financial (in lakhs)	Physical (in Ha.)		
87	Gandhinagar	Sabarkantha	03. One Year Old Maintanance - 2023-24	45	Saroli (23.985 N 73.38761 E)	27.45				CAT 2023-24
88	Gandhinagar	Sabarkantha	03. One Year Old Maintanance - 2023-24	30	Navagam (23.966 N 73.41245 E)	18.3				River Rejuvenation
89	Gandhinagar	Sabarkantha	03. One Year Old Maintanance - 2023-24	25	Chitariya (24.046 N 73.36388 E)	15.25				-
90	Gandhinagar	Sabarkantha	03. One Year Old Maintanance - 2023-24	10	Dagla (24.06 N 73.36053 E)	6.1				-
91	Gandhinagar	Sabarkantha	03. One Year Old Maintanance - 2023-24	10	Kanthariya (23.968 N 73.32088 E)	6.1				-
92	Gandhinagar	Sabarkantha	03. One Year Old Maintanance - 2023-24	50	Dagla (24.007 N 73.31871 E)	30.5				-
93	Gandhinagar	Sabarkantha	03. One Year Old Maintanance - 2023-24	40	Vandhol (23.933 N 73.32302 E)	24.4				-
94	Gandhinagar	Sabarkantha	04. Two Year Old Maintanance - 2022-23	15	LIMDA-1740 (23.99 N 73.33837 E)	6.599895				ANR 2022-23 One Year Old

S.No	Circle	Division	Plantation Target as per Working Plan for Current Year	Plantation under NPV			Others Schemes		Interest Amount to offset incremental cost of NPV	Remarks
				Project Name/Details	Physical (in Ha.)	Location (kml file)	Financial (in lakhs)	Physical (in Ha.)		
95	Gandhinagar	Sabarkantha	04. Two Year Old Maintanance - 2022-23	5	SAROLI-1743 (23.983 N 73.34536 E)	2.199965				-
96	Gandhinagar	Sabarkantha	04. Two Year Old Maintanance - 2022-23	5	GARADA-1744 (23.95 N 73.31253 E)	2.199965				-
97	Gandhinagar	Sabarkantha	04. Two Year Old Maintanance - 2022-23	25	BADARKHA-1745 (24.017 N 73.40005 E)	10.999825				-
98	Gandhinagar	Sabarkantha	04. Two Year Old Maintanance - 2022-23	10	PADELA-1730 (23.985 N 73.41421 E)	4.39993				-
99	Gandhinagar	Sabarkantha	04. Two Year Old Maintanance - 2022-23	10	GADI-1721 (24.054 N 73.37667 E)	4.39993				-
100	Gandhinagar	Sabarkantha	04. Two Year Old Maintanance - 2022-23	20	DAGLA-1775 (23.972 N 73.36357 E)	8.79986				-
101	Gandhinagar	Sabarkantha	04. Two Year Old Maintanance - 2022-23	50	GARADA-1693 (23.936 N 73.3429 E)	21.99965				-
102	Gandhinagar	Sabarkantha	04. Two Year Old Maintanance - 2022-23	40	LIMDA-1705 (23.872 N 73.27239 E)	17.59972				-
103	Gandhinagar	Sabarkantha	04. Two Year Old Maintanance - 2022-23	50	KANADAR-1688 (24.052 N 73.36927 E)	21.99965				-
104	Gandhinagar	Sabarkantha	04. Two Year Old Maintanance - 2022-23	30	DAGLA-1683 (23.972 N 73.4136 E)	13.19979				-
105	Gandhinagar	Sabarkantha	04. Two Year Old Maintanance - 2022-23	10	CHITARIYA-1700 (24.044 N 73.37294 E)	4.39993				-

S.No	Circle	Division	Plantation Target as per Working Plan for Current Year	Plantation under NPV			Others Schemes		Interest Amount to offset incremental cost of NPV	Remarks
				Project Name/Details	Physical (in Ha.)	Location (kml file)	Financial (in lakhs)	Physical (in Ha.)		
106	Gandhinagar	Sabarkantha	04. Two Year Old Maintanance - 2022-23	10	DAGLA-1682 (24.03 N 73.38033 E)	4.39993				-
107	Gandhinagar	Sabarkantha	04. Two Year Old Maintanance - 2022-23	15	NELAV-1747 (23.935 N 73.31257 E)	6.599895				CAT 2022-23
108	Gandhinagar	Sabarkantha	04. Two Year Old Maintanance - 2022-23	5	CHAMTHAN-1746 (23°58'26"N 73°14'41"E)	2.199965				CAT 2024-25
109	Gandhinagar	Sabarkantha	04. Two Year Old Maintanance - 2022-23	15	Ajepur, Dholvani Range (23°56'14"N 73°12'12"E)	6.599895				
110	Gandhinagar	Sabarkantha	04. Two Year Old Maintanance - 2022-23	10	Bhakhra, Dholvani Range (23°58'47.10"N 73°14'55.90"E)	4.39993				
111	Gandhinagar	Sabarkantha	04. Two Year Old Maintanance - 2022-23	25	Rayanmala (Dholivav), Dholvani Range (24°01'02"N 73°11'44"E)	10.999825				
112	Gandhinagar	Sabarkantha	04. Two Year Old Maintanance - 2022-23	25	Kelava (Parosada), Dholvani Range (23°57'47"N 73°11'56"E)	10.999825				
113	Gandhinagar	Sabarkantha	04. Two Year Old Maintanance - 2022-23	10	Kathvavdi, Dholvani Range (23°57'41"N 73°9'57"E)	4.39993				
114	Gandhinagar	Sabarkantha	04. Two Year Old Maintanance - 2022-23	30	Kathawavadi, Dholvani Range (23°57'6.06"N 73°11'48.03"E)	13.19979				
115	Gandhinagar	Sabarkantha	05. Three Year Old Maintanance - 2021-22	10	Potaliya - MFP	1.44				
116	Gandhinagar	Sabarkantha	05. Three Year Old Maintanance - 2021-22	12	Kathvavdi (23°57'13.26"N 73°13'22.87"E)	1.73				
117	Gandhinagar	Sabarkantha	05. Three Year Old Maintanance - 2021-22	12	Adepur F.S.No. 63 (23°56'30.38"N 73°13'14.12"E)	1.73				
118	Gandhinagar	Sabarkantha	05. Three Year Old Maintanance - 2021-22	10	Bhankhara F.S.No. 81 (23°57'28.59"N 73°16'27.62"E)	1.44				

S.No	Circle	Division	Plantation Target as per Working Plan for Current Year	Plantation under NPV			Others Schemes		Interest Amount to offset incremental cost of NPV	Remarks
				Project Name/Details	Physical (in Ha.)	Location (kml file)	Financial (in lakhs)	Physical (in Ha.)		
119	Gandhinagar	Sabarkantha	05. Three Year Old Maintanance - 2021-22	10	Kherwada F.S.No. 07 (24°2'30.71"N 73°9'53.66"E)	1.44				
120	Gandhinagar	Sabarkantha	05. Three Year Old Maintanance - 2021-22	10	Parosada f.s.no.150 (24°02'35.6"N 73°09'57.6"E)	1.44				
121	Gandhinagar	Sabarkantha	05. Three Year Old Maintanance - 2021-22	5	Khergadh (24°20'28"N 72°59'17"E)	0.72				
122	Gandhinagar	Sabarkantha	05. Three Year Old Maintanance - 2021-22	10	Songadh (N 23 32 12.06 E 73 06 28.45)	1.44				
123	Gandhinagar	Sabarkantha	05. Three Year Old Maintanance - 2021-22	10	Pimpaliya-Bamboo (24°16'10.44"N 73°04'06.20"E)	1.44				
124	Gandhinagar	Sabarkantha	05. Three Year Old Maintanance - 2021-22	10	Kharaniya (23 57 28.1 N 073 09 80.1E)	1.44				
125	Gandhinagar	Sabarkantha	05. Three Year Old Maintanance - 2021-22	10	Medh (23 56 40.1N 073 09 08.2E)	1.44				
126	Gandhinagar	Sabarkantha	05. Three Year Old Maintanance - 2021-22	10	Dharod (23 57 18.0N 073 08 75.0E)	1.44				
127	Gandhinagar	Sabarkantha	05. Three Year Old Maintanance - 2021-22	5	Kankrola (23 52 58.1N 073 11 09.2E)	0.72				
128	Gandhinagar	Sabarkantha	05. Three Year Old Maintanance - 2021-22	10	Goral (23 52 11.0N 073 13 03.2E)	1.44				
129	Gandhinagar	Sabarkantha	05. Three Year Old Maintanance - 2021-22	10	Mudeti (23.584375 N 73.172015 E)	1.44				
130	Gandhinagar	Sabarkantha	05. Three Year Old Maintanance - 2021-22	10	vanaj (24.22468 N 73.192574 E)	1.44				
131	Gandhinagar	Sabarkantha	05. Three Year Old Maintanance - 2021-22	10	Rajpur (N 23 35 22 E 73 08 13)	1.44				

S.No	Circle	Division	Plantation Target as per Working Plan for Current Year	Plantation under NPV			Others Schemes		Interest Amount to offset incremental cost of NPV	Remarks
				Project Name/Details	Physical (in Ha.)	Location (kml file)	Financial (in lakhs)	Physical (in Ha.)		
132	Gandhinagar WL	Arvalli	01. 100% Advance Work + current Year 2024-25	60	Arvalli	120				
133	Gandhinagar WL	Banaskantha	01. 100% Advance Work + current Year 2024-25	25	Kumbhariya Ha. 25, 24-25	26				
134	Gandhinagar WL	Banaskantha	01. 100% Advance Work + current Year 2024-25	25	Simbalpani Ha. 25, 24-25	26				
135	Gandhinagar WL	Banaskantha	01. 100% Advance Work + current Year 2024-25	100	Nadabet Ha. 100, 24-25	104				
136	Gandhinagar WL	Banaskantha	01. 100% Advance Work + current Year 2024-25	50	Nagel Ha. 50 24-25	52				
137	Gandhinagar WL	Banaskantha	01. 70% Advance Work 2025-26	30	DhamanVas Ha. 30 25-26	39.13				
138	Gandhinagar WL	Banaskantha	01. 70% Advance Work 2025-26	30	Jethi Ha. 30 25-26	39.13				
139	Gandhinagar WL	Banaskantha	01. 70% Advance Work 2025-26	30	Sembaliya Ha. 30 25-26	39.13				
140	Gandhinagar WL	Banaskantha	01. 70% Advance Work 2025-26	30	Sandhosi Ha. 30, 25-26	39.13				
141	Gandhinagar WL	Banaskantha	01. 70% Advance Work 2025-26	50	Ambaji Ha. 50, 25-26	65.22				
142	Gandhinagar WL	Banaskantha	01. 70% Advance Work 2025-26	50	Kumbhariya Ha. 50, 25-26	65.22				
143	Gandhinagar WL	Banaskantha	01. 70% Advance Work 2025-26	30	Dhabavalivav (Panchha) Ha.30, 25-26	39.13				
144	Gandhinagar WL	Banaskantha	01. 70% Advance Work 2025-26	10	Dhabavalivav (Panchha) Ha.10, 25-26	13.04				
145	Gandhinagar WL	Banaskantha	01. 70% Advance Work 2025-26	10	Devadiyavalivav (Panchha) Ha.10, 25-26	13.04				
146	Gandhinagar WL	Banaskantha	01. 70% Advance Work 2025-26	20	Virmapur Ha. 20 , 25-26	26.09				
147	Gandhinagar WL	Banaskantha	01. 70% Advance Work 2025-26	10	Jalotra Ha. 10, 25-26	13.04				

S.No	Circle	Division	Plantation Target as per Working Plan for Current Year	Plantation under NPV			Others Schemes		Interest Amount to offset incremental cost of NPV	Remarks
				Project Name/Details	Physical (in Ha.)	Location (kml file)	Financial (in lakhs)	Physical (in Ha.)		
148	Gandhinagar WL	Banaskantha	01. 70% Advance Work 2025-26	100	Nadabet Ha. 100, 25-26	130.44				
149	Gandhinagar WL	Banaskantha	02. 30% + Current Year Plantation Year 2024-25	20	Ambaji Ha. 20 24-25	20.8				
150	Gandhinagar WL	Banaskantha	02. 30% + Current Year Plantation Year 2024-25	40	Panchha Ha. 40 24-25	41.6				
151	Gandhinagar WL	Banaskantha	02. 30% + Current Year Plantation Year 2024-25	20	Panchaa Ha. 20 24-25	20.8				
152	Gandhinagar WL	Banaskantha	02. 30% + Current Year Plantation Year 2024-25	50	Kumbhariya Ha. 50 24-25	52				
153	Gandhinagar WL	Banaskantha	02. 30% + Current Year Plantation Year 2024-25	20	Kumbhariya Ha. 20 24-25	20.8				
154	Gandhinagar WL	Banaskantha	02. 30% + Current Year Plantation Year 2024-25	40	4 જડીયાલ કુપ નં. ૨ હે.૪૦ ADF.kml	41.6				
155	Gandhinagar WL	Banaskantha	02. 30% + Current Year Plantation Year 2024-25	25	5 ધનપુરા પ્લોટ...પત્રક..1.kml	26				
156	Gandhinagar WL	Banaskantha	02. 30% + Current Year Plantation Year 2024-25	15	6 અજાપુર પ્લોટ...પત્રક..1.kml	15.6				
157	Gandhinagar WL	Banaskantha	03. One Year Old Maintanance - 2023-24	35	Nagel	21.35				
158	Gandhinagar WL	Banaskantha	03. One Year Old Maintanance - 2023-24	50	Gabbar (Ambaji)N: 24.34.90E:072.83.14	30.5				
159	Gandhinagar WL	Banaskantha	03. One Year Old Maintanance - 2023-24	10	Banaskantha	6.1				
160	Gandhinagar WL	Banaskantha	03. One Year Old Maintanance - 2023-24	20	Gabbar (Ambaji)N: 24.34.90E:072.83.14	12.2				
161	Gandhinagar WL	Banaskantha	03. One Year Old Maintanance - 2023-24	12	AmbajiN: 24.34.90E:072.83.14	7.32				

S.No	Circle	Division	Plantation Target as per Working Plan for Current Year	Plantation under NPV			Others Schemes		Interest Amount to offset incremental cost of NPV	Remarks
				Project Name/Details	Physical (in Ha.)	Location (kml file)	Financial (in lakhs)	Physical (in Ha.)		
162	Gandhinagar WL	Banaskantha	03. One Year Old Maintanance - 2023-24	40	AmbajiN: 24.34.90E:072.83.14	24.4				
163	Gandhinagar WL	Banaskantha	04. Two Year Old Maintanance - 2022-23	50	Banaskantha	21.99965				
164	Gandhinagar WL	Banaskantha	04. Two Year Old Maintanance - 2022-23	50	8-AMBAJI 1.50 HA 2023-24.KML	21.99965				
165	Gandhinagar WL	Banaskantha	04. Two Year Old Maintanance - 2022-23	10	9 khokhariyavas 10 ha.kml	4.39993				
166	Gandhinagar WL	Banaskantha	04. Two Year Old Maintanance - 2022-23	10	10 ganapipli 10ha. 16.3 ha.kml	4.39993				AMBAJI South
167	Gandhinagar WL	Banaskantha	04. Two Year Old Maintanance - 2022-23	5	11 ganapipali 2 9.81 ha.kml	2.199965				AMBAJI South
168	Gandhinagar WL	Banaskantha	04. Two Year Old Maintanance - 2022-23	10	12 Mankadchampa 10.kml	4.39993				Danta-East
169	Gandhinagar WL	Banaskantha	04. Two Year Old Maintanance - 2022-23	28	13 P.Vav - 1 Campa 28.00 Hac (2022-23) (1).kml	12.319804				Danta-West
170	Gandhinagar WL	Banaskantha	04. Two Year Old Maintanance - 2022-23	22	14 P.Vav - 2 Campa 22.00 Hac (2022-23).kmz	9.679846				Danta-West
171	Gandhinagar WL	Banaskantha	04. Two Year Old Maintanance - 2022-23	15	15 Harivav 15.00 Campa Final.kml	6.599895				Danta-West
172	Gandhinagar WL	Banaskantha	04. Two Year Old Maintanance - 2022-23	20	16 Ambaghantha Campa Final 20.00 (2022-23).kml	8.79986				Danta-West
173	Gandhinagar WL	Banaskantha	04. Two Year Old Maintanance - 2022-23	5	17 Ambaghantha Campa 5.00 (2022-23).kml	2.199965				Danta-West

S.No	Circle	Division	Plantation Target as per Working Plan for Current Year	Plantation under NPV			Others Schemes		Interest Amount to offset incremental cost of NPV	Remarks
				Project Name/Details	Physical (in Ha.)	Location (kml file)	Financial (in lakhs)	Physical (in Ha.)		
174	Gandhinagar WL	Banaskantha	04. Two Year Old Maintanance - 2022-23	15	18 Nagel Campa 15.00 Final.kml	6.599895				Danta-West
175	Gandhinagar WL	Banaskantha	04. Two Year Old Maintanance - 2022-23	10	19 Kansa (1) Camapa 10.00.kml	4.39993				Danta-West
176	Gandhinagar WL	Banaskantha	04. Two Year Old Maintanance - 2022-23	10	20 Kansa (2) Campa 10.00.kml	4.39993				Danta-West
177	Gandhinagar WL	Banaskantha	04. Two Year Old Maintanance - 2022-23	15	21 Danta Campa 15.00 (2022-23) Final 11.kmz	6.599895				Danta-West
178	Gandhinagar WL	Banaskantha	04. Two Year Old Maintanance - 2022-23	50	Lat: 24°17'19.94"N long: 72°50'3.29"E (Panchha)	21.99965				Danta-West
179	Gandhinagar WL	Banaskantha	04. Two Year Old Maintanance - 2022-23	10	BedapaniN:24.20.49.0E:072.47.51.0 6-BEDAPANI 10 HA 2023-24.kml	4.39993				
180	Gandhinagar WL	Banaskantha	04. Two Year Old Maintanance - 2022-23	1.5	AmbajiN: 24.34.90E:072.83.14	0.6599895				
181	Gandhinagar WL	Banaskantha	04. Two Year Old Maintanance - 2022-23	10	AmbajiN: 24.34.90E:072.83.14	4.39993				
182	Gandhinagar WL	Banaskantha	04. Two Year Old Maintanance - 2022-23		Banaskantha	0				Green Ambaji Fencing
183	Gandhinagar WL	Banaskantha	04. Two Year Old Maintanance - 2022-23	50	Banaskantha	21.99965				Dencificaton for 2022-23
184	Gandhinagar WL	Banaskantha	05. Three Year Old Maintanance - 2021-22	45	1-Ambaji 50	6.48				Artificial Natural Regeneration
185	Gandhinagar WL	Banaskantha	07. Five Year Old Maintanance - 2019-20	20	1 BEDAPANI 2019-20 NON CA PLANTATION MODEL- GREENING OF BARREN HILL.kml	1.44				Greening Of Beran Hills

S.No	Circle	Division	Plantation Target as per Working Plan for Current Year	Plantation under NPV			Others Schemes		Interest Amount to offset incremental cost of NPV	Remarks
				Project Name/Details	Physical (in Ha.)	Location (kml file)	Financial (in lakhs)	Physical (in Ha.)		
186	Godhra SF	Dahod SF	04. Two Year Old Maintanance - 2022-23	10	Dhanpur 22°42'24.73"N 74°01'23.29"E	4.39993				
187	Godhra SF	Dahod SF	04. Two Year Old Maintanance - 2022-23	10	Baria 22°46'33.59"N 73°52'46.69"E	4.39993				
188	Godhra SF	Godhra SF	04. Two Year Old Maintanance - 2022-23	10	Nadisar (5) 22 88 6.084 ; 73 40 7.394 Kanod (5) 22 68 98.13 ; 73 49 49.7	4.39993				G-1
189	Godhra SF	Godhra SF	04. Two Year Old Maintanance - 2022-23	10	Dhanpur 22°42'24.73"N 74°01'23.29"E	4.39993				
190	Godhra SF	Godhra SF	04. Two Year Old Maintanance - 2022-23	10	Baria 22°46'33.59"N 73°52'46.69"E	4.39993				
191	Godhra SF	SF Vadodara	05. Three Year Old Maintanance - 2021-22	4	Sarvani (padara) (N-22.10.22.59, E-73.05.47.94)	1.44				G-1
192	Godhra SF	SF Vadodara	05. Three Year Old Maintanance - 2021-22	4	Dabhasa (padara) (N-22.14.41.97, E-73.02.11.44)	0.576				G-1
193	Godhra SF	SF Vadodara	05. Three Year Old Maintanance - 2021-22	10	Abhor (padara) (N-22.16.17.26, E-73.07.34.43)	1.44				G-1
194	Godhra SF	SF Vadodara	05. Three Year Old Maintanance - 2021-22	11	Sanpla (padara) (N-22.06.21.98, E-72.53.35.06)	1.584				G-1
195	Godhra SF	SF Vadodara	05. Three Year Old Maintanance - 2021-22	3	Raval (waghodiya) (N-22.21.16.73, E-73.20.53.46)	0.432				G-1
196	Godhra SF	SF Vadodara	05. Three Year Old Maintanance - 2021-22	5	Madheli (waghodiya) (N-22.15.55.06, E-73.22.43.44)	0.72				G-1
197	Godhra SF	SF Vadodara	05. Three Year Old Maintanance - 2021-22	2	Aankadiyapura (Vejalpur) (waghodiya) (N-22.18.17.54, E-73.18.52.75)	0.288				G-1

S.No	Circle	Division	Plantation Target as per Working Plan for Current Year	Plantation under NPV			Others Schemes		Interest Amount to offset incremental cost of NPV	Remarks
				Project Name/Details	Physical (in Ha.)	Location (kml file)	Financial (in lakhs)	Physical (in Ha.)		
198	Godhra SF	SF Vadodara	05. Three Year Old Maintanance - 2021-22	2	Tarva (sinor (N-22.00.23.40, E-73.15.55.64)	0.288				G-1
199	Godhra SF	SF Vadodara	05. Three Year Old Maintanance - 2021-22	4	Bhilapur (dabhoi) (N-22.11.42.19, E-73.19.14.74)	0.576				G-1
200	Godhra SF	SF Vadodara	05. Three Year Old Maintanance - 2021-22	8	Ghavat (karajan) (N-22.02.00.08, E-73.10.37.20)	1.152				G-1
201	Godhra SF	SF Vadodara	05. Three Year Old Maintanance - 2021-22	3	Sukhlipura (vadodara) (N-22.22.19.52, E-73.14.27.07)	0.432				G-1
202	Godhra SF	SF Vadodara	05. Three Year Old Maintanance - 2021-22	3	Patarveni (vadodara) (N-22.10.31.71, E-73.15.04.86)	0.432				G-1
203	Godhra SF	SF Vadodara	05. Three Year Old Maintanance - 2021-22	4	Mal Aankaliya (savali) (N-22.32.32.36, E-73.21.11.47)	0.576				G-1
204	Godhra SF	SF Vadodara	05. Three Year Old Maintanance - 2021-22	1	MotiBhadol (savali) (N-22.32.46.69, E-73.18.32.28)	0.144				G-1
205	Godhra SF	SF Vadodara	05. Three Year Old Maintanance - 2021-22	3	Aadalwada (savali) (N-22.28.59.04, E-73.20.37.43)	0.432				G-1
206	Godhra SF	SF Vadodara	05. Three Year Old Maintanance - 2021-22	13	Pasva (savali) (N-22.29.33.00, E-73.15.04.20)	1.872				G-1
207	Godhra SF	SF Vadodara	05. Three Year Old Maintanance - 2021-22	14	Muval (savali) (N-22.34.42.31, E-73.15.32.10)	2.016				G-1
208	Godhra SF	SF Vadodara	05. Three Year Old Maintanance - 2021-22	6	Surya (sankheda) (N-22.10.09.97, E-73.35.06.06)	0.864				G-1
209	Godhra SF	SF Vadodara	05. Three Year Old Maintanance - 2021-22	4	Hareswar (sankheda) (N-22.13.29.69, E-73.31.43.39)	0.576				G-1

S.No	Circle	Division	Plantation Target as per Working Plan for Current Year	Plantation under NPV			Others Schemes		Interest Amount to offset incremental cost of NPV	Remarks
				Project Name/Details	Physical (in Ha.)	Location (kml file)	Financial (in lakhs)	Physical (in Ha.)		
210	Godhra SF	SF Vadodara	05. Three Year Old Maintanance - 2021-22	4	Ajali (sankheda) (N-22.10.20.72, E-73.35.10.48)	0.576				G-1
211	Godhra SF	SF Vadodara	05. Three Year Old Maintanance - 2021-22	6	Tadkachhala (pavi) (N-22.20.28.17, E-73.50.20.28)	0.864				G-1
212	Junagadh	Bhavnagar	01. 70% Advance Work Mangrove Plantation	1000	Bhavnagar	388.788				
213	Junagadh	Jamnagar	01. 70% Advance Work 2025-26	10	Ashiyavadar;Attech No.-11.kml	13.04				
214	Junagadh	Jamnagar	01. 70% Advance Work 2025-26	15	Kuranga;Attech No.-12.kml	19.57				
215	Junagadh	Jamnagar	01. 70% Advance Work 2025-26	20	Poshitra;Attech No.-13.kml	26.09				
216	Junagadh	Jamnagar	01. 70% Advance Work 2025-26	25	Vodisang;Attech No.-14.kml	32.61				
217	Junagadh	Jamnagar	01. 70% Advance Work 2025-26	15	Soyal;Attech No.-15.kml	19.57				
218	Junagadh	Jamnagar	01. 70% Advance Work 2025-26	15	Jodiya;Attech No.-16.kml	19.57				
219	Junagadh	Jamnagar	03. One Year Old Maintanance - 2023-24	40	Ghunda	24.40				30% + Current Year Plantation - 2023-24
220	Junagadh	Jamnagar	03. One Year Old Maintanance - 2023-24	25	Malvada	15.25				30% + Current Year Plantation - 2023-24
221	Junagadh	Jamnagar	04. Two Year Old Maintanance - 2022-23	135	Pardava21.7508670.025	59.40				
222	Junagadh	Morbi	01. 70% Advance Work Mangrove Plantation	2500	Morbi	971.97				
223	Junagadh	Morbi	03. One Year Old Maintanance - 2023-24	2	Thorala (Van Chetana Rajkot)(22°46'32.03"N 70°42'47.07"E)	1.22				
224	Junagadh	Morbi	03. One Year Old Maintanance - 2023-24	1	Makansar (22°45'34.29"N 70°54'8.85"E)	0.61				

S.No	Circle	Division	Plantation Target as per Working Plan for Current Year	Plantation under NPV			Others Schemes		Interest Amount to offset incremental cost of NPV	Remarks
				Project Name/Details	Physical (in Ha.)	Location (kml file)	Financial (in lakhs)	Physical (in Ha.)		
225	Junagadh	Morbi	03. One Year Old Maintanance - 2023-24	1	Lalpar (22°48'15.51"N 70°55'25.37"E)	0.61				
226	Junagadh	Morbi	05. Three Year Old Maintanance - 2021-22	20	Ghanshyampur 22.531406 71.698254 22.531487 71.701517 22.534151 71.699494 22.527917 71.701450 22.526949 71.702877 22.526949 71.704457 22.529710 71.705340	2.88				G-1
227	Junagadh	Morbi	05. Three Year Old Maintanance - 2021-22	35	Ghanshyampur-20/ Kavadiya-15 (22.531699 71.687822 22.528086 71.689635 22.530909 71.696577 22.533147 71.697625)	5.04				G-1
228	Junagadh	Surendranagar	05. Three Year Old Maintanance - 2021-22	7	Navapura	1.008				G-1
229	Junagadh	Surendranagar	05. Three Year Old Maintanance - 2021-22	25	Borana(Coup-8) (22.531406 71.698254 22.531487 71.701517 22.534151 71.699494 22.527917 71.701450 22.526949 71.702877 22.526949 71.704457 22.529710 71.705340)	3.6				G-1
230	Junagadh	Surendranagar	05. Three Year Old Maintanance - 2021-22	10	Borana(Coup-9) (22.527173 71.695431 22.527089 71.700084 22.523369 71.702246 22.525858 71.701993 22.528789 71.700706)	1.44				G-1
231	Junagadh	Surendranagar	05. Three Year Old Maintanance - 2021-22	15	Borana(Coup-10) (23.024280 71.488022 23.031564 71.480632 23.039148 71.474045 23.034014 71.494687)	2.16				G-1

S.No	Circle	Division	Plantation Target as per Working Plan for Current Year	Plantation under NPV			Others Schemes		Interest Amount to offset incremental cost of NPV	Remarks
				Project Name/Details	Physical (in Ha.)	Location (kml file)	Financial (in lakhs)	Physical (in Ha.)		
232	Junagadh	Surendranagar	05. Three Year Old Maintanance - 2021-22	20	Dhrangadhra (23.024900 71.488091 23.027637 71.492460 23.031608 71.486232 23.032739 71.489204)	2.88				G-1
233	Junagadh	Surendranagar	05. Three Year Old Maintanance - 2021-22	15	Isadra (23.440155 71.956625 23.436578 71.957793 23.433727 71.963774 23.441386 71.958826)	2.16				G-1
234	Junagadh	Surendranagar	05. Three Year Old Maintanance - 2021-22	25	Vanod (23.467721 71.725900 23.465677 71.729560 23.466566 71.730171 23.465572 71.733543 23.468178 71.733797 23.466796 71.731359)	3.6				G-1
235	Junagadh	Surendranagar	05. Three Year Old Maintanance - 2021-22	10	Padivada (23.448489 71.638404 23.451193 71.641861 23.452570 71.640343 23.449242 71.638034)	1.44				G-1
236	Kutch	Kutch East	01. 70% Advance Work 2025-26	10	Janan 10 Ha. NPV.kmz	13.04				
237	Kutch	Kutch East	01. 70% Advance Work 2025-26	15	Chhapariya 15 Ha. NPV.kmz	19.57				
238	Kutch	Kutch East	01. 70% Advance Work 2025-26	10	Lakadavandh 10 Ha..kmz	13.04				
239	Kutch	Kutch East	01. 70% Advance Work 2025-26	15	lakadavandh 15 ha..kmz	19.57				

S.No	Circle	Division	Plantation Target as per Working Plan for Current Year	Plantation under NPV			Others Schemes		Interest Amount to offset incremental cost of NPV	Remarks
				Project Name/Details	Physical (in Ha.)	Location (kml file)	Financial (in lakhs)	Physical (in Ha.)		
240	Kutch	Kutch East	02. 30% + Current Year Plantation Year 2024-25	25	Manjuvas- 25 Ha.(23°43'28.8" 70°55'18.7" 23°43'31.9" 70°55'15.1" 23°43'53.9" 70°55'37.1" 23°43'57.4" 70°55'27.0" 23°43'38.1" 70°55'24.6" D:\APO 17.05.2023\KML\kachcheast - bhuj\Plantation Under NPV\Plantation Under NPV\70% Advance Work\Manjuvas Ha.25\Manjuvash G-1 He.25 new	29.48				Manjuvas- 25 Ha.
241	Kutch	Kutch East	04. Two Year Old Maintanance - 2022-23	25	Mauvana- 25 Ha.(23°52'1.45" 70°51'28.29" 23°51'47.90" 70°51'45.87" 23°51'52.98" 70°52'20.09" 23°51'43.10" 70°52'12.22"	11.00				
242	Kutch	Kutch East	04. Two Year Old Maintanance - 2022-23	25	Gandher- 25 Ha.(23°8'54.85" 69°50'51.71" 23°8'39.28" 69°50'53.65" 23°8'55.86" 69°51'18.38" 23°8'43.96" 69°51'19.05"	11.00				

S.No	Circle	Division	Plantation Target as per Working Plan for Current Year	Plantation under NPV			Others Schemes		Interest Amount to offset incremental cost of NPV	Remarks
				Project Name/Details	Physical (in Ha.)	Location (kml file)	Financial (in lakhs)	Physical (in Ha.)		
243	Kutch	Kutch East	05. Three Year Old Maintanance - 2021-22	75	Momaymora-75 Ha.(23°42'54.56" 70°56'10.10" 23°42'46.48" 70°55'55.74" 23°42'38.18" 70°56'5.81" 23°42'29.04" 70°56'4.52" 23°42'46.52" 70°55'55.75" 23°42'59.83" 70°56'10.53" 23°42'51.28" 70°56'15.06" 23°42'37.60" 70°56'6.43" 23°42'49.55" 70°57'1.88" 23°43'7.37" 70°57'2.60" 23°43'9.33" 70°57'9.52" 23°42'48.21" 70°57'19.55" 23°42'38.42" 70°57'27.96" 23°42'49.73" 70°57'52.03" 23°42'41.37" 70°57'39.78" 23°42'35.60" 70°57'45.47"	10.80				
244	Kutch	Kutch East	05. Three Year Old Maintanance - 2021-22	100	Manjuvas-100 Ha.(23°23'0.77" 70°55'42.89" 23°43'10.72" 70°55'53.39" 23°43'10.05" 70°55'30.01" 23°43'46.03" 70°55'57.07"	14.40				
245	Kutch	Kutch East	05. Three Year Old Maintanance - 2021-22	25	Fatehgadh-25 Ha.(23°45'09.7" 70°53'39.2"	3.60				
246	Kutch	Kutch-W	01. 70% Advance Work 2025-26	100	Kutch- W	130.44				
247	Kutch	Kutch-W	01. 70% Advance Work Mangrove Plantation	1500	DAYAPAR SOUTH KML & NALIYA NORTH.KML	583.182				
248	Kutch	Kutch-W	01. 70% Advance Work Mangrove Plantation	2500	Kutch-W (MISTI Project)	2000				MISTI
249	Kutch	Kutch-W	02. 30% + Current Year Plantation Year 2024-25	40	Bharapar	47.16				
250	Kutch	Kutch-W	02. 30% + Current Year Plantation Year 2024-25	20	Changdai	23.58				

S.No	Circle	Division	Plantation Target as per Working Plan for Current Year	Plantation under NPV			Others Schemes		Interest Amount to offset incremental cost of NPV	Remarks
				Project Name/Details	Physical (in Ha.)	Location (kml file)	Financial (in lakhs)	Physical (in Ha.)		
251	Kutch	Kutch-W	02. 30% + Current Year Plantation Year 2024-25	25	Goniyasar	29.475				
252	Kutch	Kutch-W	02. 30% + Current Year Plantation Year 2024-25	25	Gugaliyana	29.475				
253	Kutch	Kutch-W	02. 30% + Current Year Plantation Year 2024-25	25	Vandhay	29.475				
254	Kutch	Kutch-W	02. 30% + Current Year Plantation Year 2024-25	25	Mangwana	29.475				
255	Kutch	Kutch-W	03. One Year Old Maintanance - 2023-24	50	Changdi & Mochirai (22°54'57.55"N 69°43'16.32"E)	30.5				
256	Kutch	Kutch-W	04. Two Year Old Maintanance - 2022-23	10	Danana (Dev Pargadh) 22.825426 69.385529	4.39993				
257	Kutch	Kutch-W	04. Two Year Old Maintanance - 2022-23	45	Ulat Rakhat (22.825426 69.385529)	19.799685				
258	Kutch	Patan	01. 70% Advance Work 2025-26	50	Patan	65.22				
259	Kutch	Patan	05. Three Year Old Maintanance - 2021-22	50	N 24 45 34.58 E 72 16 02.23	7.20				
260	Kutch	Patan	05. Three Year Old Maintanance - 2021-22	200	N 23 52 25.91 E 72 8 26.80	28.80				
261	Kutch	Patan	06. Four Year Old Maintanance - 2020-21	10	N 23 52 25.91 E 72 8 26.80	0.72				
262	Kutch	SF Kutch	04. Two Year Old Maintanance - 2022-23	10	Maska Ta. Mandvi (22.825426 69.385529)	4.39993				
263	Kutch	SF Kutch	04. Two Year Old Maintanance - 2022-23	10	Vekara Ta. Rapar (22°54'57.55"N 69°43'16.32"E)	4.39993				

S.No	Circle	Division	Plantation Target as per Working Plan for Current Year	Plantation under NPV			Others Schemes		Interest Amount to offset incremental cost of NPV	Remarks
				Project Name/Details	Physical (in Ha.)	Location (kml file)	Financial (in lakhs)	Physical (in Ha.)		
264	Kutch	SF Kutch	04. Two Year Old Maintanance - 2022-23	10	Viraniya Ta. Mundra (23°17'21.40"N 70°19'7.69"E)	4.39993				
265	Kutch	SF Kutch	05. Three Year Old Maintanance - 2021-22	50	Bhachau (22°54'57.55"N 69°43'16.32"E)	7.2				
266	Kutch	SF Kutch	06. Four Year Old Maintanance - 2020-21	30	Viraniya, Ta. Mundra (23°13'46.29"N 69°37'17.48"E)	2.16				
267	Kutch	SF Kutch	06. Four Year Old Maintanance - 2020-21	10	Mochirai, Ta. Bhuj (23.047171 70.11877)	0.72				
268	Kutch	SF Kutch	06. Four Year Old Maintanance - 2020-21	30	Kidana, Ta. Gandhidham (N 24 45 34.58 E 72 16 02.23)	2.16				
269	Mehsana SF	Banaskantha SF	02. 30% + Current Year Plantation Year 2024-25	20	KML FINAL\TABLE-5\7 T-5-Road side.kml	23.58				1111 he.ropa
270	Mehsana SF	Banaskantha SF	02. 30% + Current Year Plantation Year 2024-25	3.00	Koteshwar (24°20'50.49"N 72°53'23.40"E)	3.54				
271	Mehsana SF	Banaskantha SF	04. Two Year Old Maintanance - 2022-23	20.00	Ambaji Danta Road (N 24.194361 E72.765934	8.80				સને ૨૦૨૨-૨૩ ના વર્ષમાં અત્રેના વિભાગને ફાળવેલ ૨૦.૦ હેક્ટર એસ મોડલ હેઠળના વાવેતર પ્લોટના એક વર્ષની જાળવણીનો ખર્ચ દર્શાવેલ છે.
272	Mehsana SF	Banaskantha SF	05. Three Year Old Maintanance - 2021-22	4.00	Village : Sukhpura Ta. : Vadgam (N 24.088047 E 71.601319	0.58				સને ૨૦૨૧-૨૨ ના વર્ષમાં અત્રેના વિભાગને ફાળવેલ ૭૪.૦ હેક્ટર જી-૧ વાવેતર પ્લોટના બીજા વર્ષની જાળવણીનો ખર્ચ દર્શાવેલ છે.
273	Mehsana SF	Banaskantha SF	05. Three Year Old Maintanance - 2021-22	4.00	Village : Vagrol Ta. : Dantivada (N 24.281521 E 72.335329	0.58				

S.No	Circle	Division	Plantation Target as per Working Plan for Current Year	Plantation under NPV			Others Schemes		Interest Amount to offset incremental cost of NPV	Remarks
				Project Name/Details	Physical (in Ha.)	Location (kml file)	Financial (in lakhs)	Physical (in Ha.)		
274	Mehsana SF	Banaskantha SF	05. Three Year Old Maintanance - 2021-22	6.00	Village : Chandisar Ta. : Palanpur (N 24.215897 E 72.304418	0.86				
275	Mehsana SF	Banaskantha SF	05. Three Year Old Maintanance - 2021-22	16.00	Village : Kotarvada Ta. : Deodar (N 24.221365 E 71.671369	2.30				
276	Mehsana SF	Banaskantha SF	05. Three Year Old Maintanance - 2021-22	4.00	Village : Asodar Ta. : Tharad (N 24.42251 E 71.815302	0.58				
277	Mehsana SF	Banaskantha SF	05. Three Year Old Maintanance - 2021-22	4.00	Village : Peplu Ta. : Deesa (N 24.233254 E 71.943935	0.58				
278	Mehsana SF	Banaskantha SF	05. Three Year Old Maintanance - 2021-22	4.00	Village : Aalvada Ta. : Dhanera (N 24.548927 E 72.220186	0.58				
279	Mehsana SF	Banaskantha SF	05. Three Year Old Maintanance - 2021-22	4.00	Village : Gosan Ta. : Bhabhar (N 23.970899 E 71.604058	0.58				
280	Mehsana SF	Banaskantha SF	05. Three Year Old Maintanance - 2021-22	4.00	Village : Baiyak Ta. : Vav (N 24.27941 E 71.646069	0.58				

S.No	Circle	Division	Plantation Target as per Working Plan for Current Year	Plantation under NPV			Others Schemes		Interest Amount to offset incremental cost of NPV	Remarks
				Project Name/Details	Physical (in Ha.)	Location (kml file)	Financial (in lakhs)	Physical (in Ha.)		
281	Mehsana SF	Banaskantha SF	05. Three Year Old Maintanance - 2021-22	5.00	Village : Runi Ta. : Bhabhar (N 24.084589 E 71.502101	0.72				
282	Mehsana SF	Banaskantha SF	05. Three Year Old Maintanance - 2021-22	6.00	Village : Kotarvada Ta. : Deodar (N 24.220879 E 71.666304	0.86				
283	Mehsana SF	Banaskantha SF	05. Three Year Old Maintanance - 2021-22	3.00	Village : Runi Ta. : Shihori (N 23.934448 E 71.820114	0.43				
284	Mehsana SF	Banaskantha SF	05. Three Year Old Maintanance - 2021-22	5.00	Village : Antrol Ta. : Tharad (N 24.639605 E 71.586986	0.72				
285	Mehsana SF	Banaskantha SF	05. Three Year Old Maintanance - 2021-22	2.00	Village : Jetda Ta. : Tharad (N 24.344382 E 71.767534	0.29				
286	Mehsana SF	Banaskantha SF	05. Three Year Old Maintanance - 2021-22	3.00	Village : Piluda Ta. : Tharad (N 24.55189 E 71.68379	0.43				

S.No	Circle	Division	Plantation Target as per Working Plan for Current Year	Plantation under NPV			Others Schemes		Interest Amount to offset incremental cost of NPV	Remarks
				Project Name/Details	Physical (in Ha.)	Location (kml file)	Financial (in lakhs)	Physical (in Ha.)		
287	Mehsana SF	Mehsana SF	02. 30% + Current Year Plantation Year 2024-25	10.00	Deusana (23.32961428648117 72.27529093623161)	11.79				
288	Mehsana SF	Mehsana SF	04. Two Year Old Maintanance - 2022-23	6	Vadsama (23.42209 72.482597)	2.639958				
289	Mehsana SF	Mehsana SF	04. Two Year Old Maintanance - 2022-23	4	Meu (23.500078 72.3168)	1.759972				
290	Mehsana SF	Mehsana SF	04. Two Year Old Maintanance - 2022-23	5	Guchhadi (23.64'21 72.632828)	2.199965				
291	Mehsana SF	Mehsana SF	04. Two Year Old Maintanance - 2022-23	10	Gambhu (23.04863 72.188953)	4.39993				
292	Mehsana SF	Mehsana SF	04. Two Year Old Maintanance - 2022-23	4	Jantral (23.694345 72.716046)	1.759972				G-1 Laachadi
293	Mehsana SF	Mehsana SF	04. Two Year Old Maintanance - 2022-23	4	Shekhpur-Vad (23.750472 72.639000)	1.759972				G-1 Gunchhali
294	Mehsana SF	Mehsana SF	04. Two Year Old Maintanance - 2022-23	8	Devusana (23.330652 72.271226)	3.519944				G-1 Gambhu
295	Mehsana SF	Mehsana SF	04. Two Year Old Maintanance - 2022-23	9	Gunja (23.44'42 72.36'60)	3.959937				G-1 Vithoda
296	Mehsana SF	Mehsana SF	04. Two Year Old Maintanance - 2022-23	15	Fichadi (23.500078 72.3168)	6.599895				G-1 Rasulpur
297	Mehsana SF	Mehsana SF	04. Two Year Old Maintanance - 2022-23	13	Vijapurda , Becharaji Range (23.597147 72.161749)	5.719909				
298	Mehsana SF	Mehsana SF	04. Two Year Old Maintanance - 2022-23	15	Kamalpur (Gothwa) Visnagar Range (23.629387 72.612513)	6.599895				

S.No	Circle	Division	Plantation Target as per Working Plan for Current Year	Plantation under NPV			Others Schemes		Interest Amount to offset incremental cost of NPV	Remarks
				Project Name/Details	Physical (in Ha.)	Location (kml file)	Financial (in lakhs)	Physical (in Ha.)		
299	Mehsana SF	Mehsana SF	04. Two Year Old Maintanance - 2022-23	13	Bamanva , Vijapur Range (23.733463 72.719463	5.719909				
300	Mehsana SF	Mehsana SF	04. Two Year Old Maintanance - 2022-23	3	Gunja , Visanagar Range (23.44'39 72.36'14	1.319979				
301	Mehsana SF	Mehsana SF	04. Two Year Old Maintanance - 2022-23	4	Transvad, vадnagar Range (23.716972 72.628000	1.759972				
302	Mehsana SF	Mehsana SF	04. Two Year Old Maintanance - 2022-23	12	Borisana , kadi Range (23.224857 72.335570	5.279916				
303	Mehsana SF	Mehsana SF	05. Three Year Old Maintanance - 2021-22	5	Vадnagar (23.772387 72.628979	0.72				
304	Mehsana SF	Sabarkantha SF	04. Two Year Old Maintanance - 2022-23	10.00	Gadhoda, Ext.Range Himatnagar 23.532537, 72.959547	4.40				G-1 Gadhoda
305	Mehsana SF	Sabarkantha SF	04. Two Year Old Maintanance - 2022-23	4.50	Rampur, Ext.Range Idar, 23.4704, 73.0536	1.98				G-1 Rampur
306	Mehsana SF	Sabarkantha SF	04. Two Year Old Maintanance - 2022-23	6.50	Kanpur, Ext.Range Idar, 23.4944, 73.055	2.86				G-1 Kanpur
307	Mehsana SF	Sabarkantha SF	04. Two Year Old Maintanance - 2022-23	4.00	Khadoda, Ext.Range Modasa, 23.445535, 73.20252	1.76				G-1 Khadoda
308	MNP Jamnagar	MNP Jamnagar	01. 70% Advance Work Mangrove Plantation	1000	MNP Jamnagar	388.788				
309	Rajkot SF	Rajkot SF	06. Four Year Old Maintanance - 2020-21	12.56	Rajkot Airport Road side plantation (N.21°45'813" E.73°21'464")	0.90432				
310	Surat	Sub Div.Bharuch	01. 70% Advance Work 2025-26	100	Sub Div.Bharuch	130.44				

S.No	Circle	Division	Plantation Target as per Working Plan for Current Year	Plantation under NPV			Others Schemes		Interest Amount to offset incremental cost of NPV	Remarks
				Project Name/Details	Physical (in Ha.)	Location (kml file)	Financial (in lakhs)	Physical (in Ha.)		
311	Surat	Sub Div.Bharuch	01. 70% Advance Work Mangrove Plantation	300	Sub Div.Bharuch	116.6364				
312	Surat	Sub Div.Bharuch	02. 30% + Current Year Plantation Year 2024-25	50.00	Ashnavi 21.39.403 21.39.258 21.39.405 21.39.524 73.18.076 73.18.194 73.18.439 73.18.412	58.95				
313	Surat	Sub Div.Bharuch	02. 30% + Current Year Plantation Year 2024-25	10.00	Goradiya 21Y40'41.5" 21Y40'28.6" 21Y40'37.7" 21Y40'42.3" 73Y16'58.7" 73Y17'08.70" 73Y17'18.90."73Y17'11.4"	11.79				
314	Surat	Sub Div.Bharuch	02. 30% + Current Year Plantation Year 2024-25	20.00	Galiba 21Y40'15.59" 21Y40'16.66" 21Y40'16.79" 21Y40'21.56" 73Y27'51.86" 73Y27'50.50" 73Y27'44.27" 73Y27'40.07"	23.58				
315	Surat	Sub Div.Bharuch	02. 30% + Current Year Plantation Year 2024-25	15.00	Fulvadi 21Y36'24.20" 21Y36'28.99" 21Y36'30.45" 21Y36'32.54" 73Y27'16.19" 73Y27'37.90" 73Y27'17.32" 73Y27'41.75"	17.685				
316	Surat	Sub Div.Bharuch	02. 30% + Current Year Plantation Year 2024-25	20.00	Rajvadi 21Y30'45.51" 21Y30'45.14" 21Y30'43.04" 21Y30'43.67" 73Y24'10.17" 73Y24'12.00" 73Y24'44.34" 73Y24'15.38"	23.58				
317	Surat	Sub Div.Bharuch	02. 30% + Current Year Plantation Year 2024-25	30.00	Sakva 21Y35'25.77" 21Y35'34.25" 21Y35'34.54" 21Y35'36.22" 21Y35'40.76" 73Y25'40.45" 73Y25'51.51" 73Y25'55.28" 73Y25'56.27" 73Y25'56.42"	35.37				

S.No	Circle	Division	Plantation Target as per Working Plan for Current Year	Plantation under NPV			Others Schemes		Interest Amount to offset incremental cost of NPV	Remarks
				Project Name/Details	Physical (in Ha.)	Location (kml file)	Financial (in lakhs)	Physical (in Ha.)		
318	Surat	Sub Div.Bharuch	02. 30% + Current Year Plantation Year 2024-25	20.00	Shankoi 21°38'58.82" 21°38'58.86" 21°39'0.69" 21°39'1.45" 21°39'11.73" 73°25'43.06" 73°26'2.30" 73°25'54.72" 73°26'57.55" 73°26'0.46"	23.58				
319	Surat	Sub Div.Bharuch	02. 30% + Current Year Plantation Year 2024-25	15.00	Vadpan 21°39'55.56" 21°39'57.16" 21°39'59.59" 21°40'0.05" 73°21'7.70" 73°21'33.00" 73°21'32.28" 73°21'32.32"	17.685				
320	Surat	Sub Div.Bharuch	03. One Year Old Maintanance - 2023-24	10	Khalak ; N.21.46.21.57 E.073.21.01.77	6.1				
321	Surat	Sub Div.Bharuch	03. One Year Old Maintanance - 2023-24	25	Valigabhan ; N.21°32'00.30" E.073°24'00.80"	15.25				
322	Surat	Sub Div.Bharuch	03. One Year Old Maintanance - 2023-24	60	Bilothi ; N.21°71'06.75" E.073°45'01.57"	36.6				
323	Surat	Sub Div.Bharuch	03. One Year Old Maintanance - 2023-24	15.00	Movi ; N.22.18536667 E.73.31048333	9.15				
324	Surat	Sub Div.Bharuch	04. Two Year Old Maintanance - 2022-23	10.00	Ratanpor (N) ; N.21.750521667 E.73.18985	4.39993				Model-1
325	Surat	Sub Div.Bharuch	04. Two Year Old Maintanance - 2022-23	10.00	Ratanpor (S) ; N.21.87495 E.73.3009	4.39993				Model-1
326	Surat	Sub Div.Bharuch	04. Two Year Old Maintanance - 2022-23	20.00	Asha ; N.22.20324722 E.73.76701667	8.79986				Model-1
327	Surat	Sub Div.Bharuch	04. Two Year Old Maintanance - 2022-23	15.00	Kharetha ; N.21.68604722 E.73.49329722	6.599895				Model-3

S.No	Circle	Division	Plantation Target as per Working Plan for Current Year	Plantation under NPV			Others Schemes		Interest Amount to offset incremental cost of NPV	Remarks
				Project Name/Details	Physical (in Ha.)	Location (kml file)	Financial (in lakhs)	Physical (in Ha.)		
328	Surat	Sub Div.Bharuch	04. Two Year Old Maintanance - 2022-23	15.00	Valpor ; N.21.68913611 E.73.4835	6.599895				Model-3
329	Surat	Sub Div.Bharuch	04. Two Year Old Maintanance - 2022-23	20.00	Valpor ; N.22.185325 E.73.72901944	8.79986				Model-3
330	Surat	Sub Div.Bharuch	04. Two Year Old Maintanance - 2022-23	15.00	Kakarpada ; N.21.7257 E.73.37493333	6.599895				Model-3
331	Surat	Sub Div.Bharuch	04. Two Year Old Maintanance - 2022-23	20.00	Vankol ; N. 21.53992778 E.72.66455	8.79986				Model-3
332	Surat	Sub Div.Bharuch	04. Two Year Old Maintanance - 2022-23	600.00	Katpor ; N.21.34.25.47 E.73.22.36.35	263.9958				Model-6
333	Surat	Sub Div.Bharuch	05. Three Year Old Maintanance - 2021-22	40	Koyali Mandavi ; N.21.33.56.10 E.073.25.16.99	5.76			-	Model-2
334	Surat	Sub Div.Bharuch	05. Three Year Old Maintanance - 2021-22	30	Pingot ; N. 21.53992778 E.72.66455	4.32			-	Model-2
335	Surat	Sub Div.Bharuch	05. Three Year Old Maintanance - 2021-22	141	Katpor ; N 21.23.24 E 73.14.60	20.304				Model-6
336	Surat	Surat	01. 70% Advance Work 2025-26	200	Surat	260.88				
337	Surat	Surat	02. 30% + Current Year Plantation Year 2024-25	30	Vadi (21'29"12.25"N 73"20"59.41"E)	35.37				
338	Surat	Surat	02. 30% + Current Year Plantation Year 2024-25	10	Ghanawad (21"24"26.77"N 73"31"16.73"E)	11.79				
339	Surat	Surat	02. 30% + Current Year Plantation Year 2024-25	8	Dhavjamba (21"20"57.67"N 73"24"5.32"E)	9.43				
340	Surat	Surat	02. 30% + Current Year Plantation Year 2024-25	10	Haldari (21"23"35.84"N 73"35"56.15"E)	11.79				

S.No	Circle	Division	Plantation Target as per Working Plan for Current Year	Plantation under NPV			Others Schemes		Interest Amount to offset incremental cost of NPV	Remarks
				Project Name/Details	Physical (in Ha.)	Location (kml file)	Financial (in lakhs)	Physical (in Ha.)		
341	Surat	Surat	02. 30% + Current Year Plantation Year 2024-25	5	Haldari (21°23'12.22"N 73°36'21.26"E)	5.90				
342	Surat	Surat	02. 30% + Current Year Plantation Year 2024-25	6	Haldari (21°23'9.66"N 73°36'5.25"E)	7.07				
343	Surat	Surat	02. 30% + Current Year Plantation Year 2024-25	6	Haldari (21°22'45.65"N 73°36'23.13"E)	7.07				
344	Surat	Surat	02. 30% + Current Year Plantation Year 2024-25	5	Haldari (21°22'51.06"N 73°35'26.99"E)	5.90				
345	Surat	Surat	02. 30% + Current Year Plantation Year 2024-25	20	Chadrapada (21°27'0.81"N 73°27'45.28"E) (21°27' 26.37"N 73°28' 3.95"E)	23.58				
346	Surat	Surat	02. 30% + Current Year Plantation Year 2024-25	7	Mandan(Boria) (21°27' 0.81"N 73°16'36.17"E)	8.25				
347	Surat	Surat	02. 30% + Current Year Plantation Year 2024-25	8	Mandan(Boria) (21°26'12.76"N 73°16'22.09"E)	9.43				
348	Surat	Surat	02. 30% + Current Year Plantation Year 2024-25	10	Regama (21°21'7.96"N 73°15' 0.16"E)	11.79				
349	Surat	Surat	02. 30% + Current Year Plantation Year 2024-25	7	Regama (21°21'21.39"N 73°15'21.07"E)	8.25				
350	Surat	Surat	02. 30% + Current Year Plantation Year 2024-25	2	Regama (21°21'4.55 "N 73°15'34.48"E)	2.36				
351	Surat	Surat	02. 30% + Current Year Plantation Year 2024-25	5	jhari dadhwada (21°19'16.00"N 73°22'48.86"E)	5.90				
352	Surat	Surat	02. 30% + Current Year Plantation Year 2024-25	10	Mandan(Boria) (21°27'1.88"N 73°16'3.38"E)	11.79				

S.No	Circle	Division	Plantation Target as per Working Plan for Current Year	Plantation under NPV			Others Schemes		Interest Amount to offset incremental cost of NPV	Remarks
				Project Name/Details	Physical (in Ha.)	Location (kml file)	Financial (in lakhs)	Physical (in Ha.)		
353	Surat	Surat	02. 30% + Current Year Plantation Year 2024-25	17	Mandan(Boria) (21°26'51.88"N 73°16'9.68"E)	20.04				
354	Surat	Surat	02. 30% + Current Year Plantation Year 2024-25	15	Mandan(Boria) (21°26'8.18"N 73°15'40.47"E)	17.69				
355	Surat	Surat	02. 30% + Current Year Plantation Year 2024-25	19	Amarkul (21°29'26.35"N 73°18'41.58"E)	22.40				
356	Surat	Surat	03. One Year Old Maintanance - 2023-24	30	C.No.116, Sandhara Beat, Vankal Round, Vankal Range (N 21.21.0.68 E 73.16.39.04)	18.3				
357	Surat	Surat	03. One Year Old Maintanance - 2023-24	20	C.No.104, Zankhvav Beat, Zankhvavi Round, Vankal Range (N 21.41.89.44 E 073.32.67.33)	12.2				
358	Surat	Surat	03. One Year Old Maintanance - 2023-24	10	Mandan(Boria) 73°15'40.47 "E 73°15'40.41"E	6.1				
359	Surat	Surat	04. Two Year Old Maintanance - 2022-23	50	Balethi (N 21.23.41 E 073.18.5)	22.00				
360	Surat	Surat	04. Two Year Old Maintanance - 2022-23	25	Isar C.N.650 (N 21.25.36 E 073.20.45)	11.00				
361	Surat	Surat	04. Two Year Old Maintanance - 2022-23	15	Balethi C.N.651 (N 21.23.31 E 073.22.4)	6.60				
362	Surat	Surat	04. Two Year Old Maintanance - 2022-23	10	Limdha C.N.665 (N 21.28.28.08 E 073.43.58.60)	4.40				
363	Surat	Surat	04. Two Year Old Maintanance - 2022-23	15	Balal Tirth C.N 709 (N 21.28.02.9 E 073.17.10.5)	6.60				
364	Surat	Surat	04. Two Year Old Maintanance - 2022-23	20	Amarkui C.n 103 (N 21.25.26.1 E 073.17.04.3)	8.80				

S.No	Circle	Division	Plantation Target as per Working Plan for Current Year	Plantation under NPV			Others Schemes		Interest Amount to offset incremental cost of NPV	Remarks
				Project Name/Details	Physical (in Ha.)	Location (kml file)	Financial (in lakhs)	Physical (in Ha.)		
365	Surat	Surat	04. Two Year Old Maintanance - 2022-23	15	Mandan C.N 109 (N 21.26.11.49 E 073.16.21.27)	6.60				
366	Surat	Surat	04. Two Year Old Maintanance - 2022-23	10	(N 21.26.11.49 E 073.16.21.27)	4.39993				
367	Surat	Surat	04. Two Year Old Maintanance - 2022-23	10	(N 21.22.22 E 073.15.20)	4.39993				
368	Surat	Surat	05. Three Year Old Maintanance - 2021-22	15	parvat (N 21.21.30.9 E 073.14.19.9)	2.16				
369	Surat	Surat	05. Three Year Old Maintanance - 2021-22	15	khodmaba (N 21.22.13 E 073.16.41)	2.16				
370	Surat	Surat	05. Three Year Old Maintanance - 2021-22	10	ladkuva (N 21.21.50.8 E 073.12.33.5)	1.44				
371	Surat	Surat	05. Three Year Old Maintanance - 2021-22	10	PatalN 21 21 50.8E 73 12 33.5	1.44				
372	Surat	Vyara	01. 100% Advance Work + current Year 2024-25	50	Vyara	100				
373	Surat	Vyara	01. 70% Advance Work 2025-26	10	Round Bhadbunja, Beat Mirkot, C No-74-A, Nessu West Range	13.04				
374	Surat	Vyara	01. 70% Advance Work 2025-26	20	Round Bhadbunja, Beat Bhadbhunja, C No-76, Nessu West Range	26.09				
375	Surat	Vyara	01. 70% Advance Work 2025-26	20	Round Malangdev, Beat Malangdev-1, C No-257, Malangdev Range	26.09				
376	Surat	Vyara	01. 70% Advance Work 2025-26	30	Round Hindala, Beat Amathava, C No-264, Malangdev Range	39.13				
377	Surat	Vyara	01. 70% Advance Work 2025-26	20	Round Ajvar-1, Beat Chikda-4, C No-52, Kherwada Range	26.09				

S.No	Circle	Division	Plantation Target as per Working Plan for Current Year	Plantation under NPV			Others Schemes		Interest Amount to offset incremental cost of NPV	Remarks
				Project Name/Details	Physical (in Ha.)	Location (kml file)	Financial (in lakhs)	Physical (in Ha.)		
378	Surat	Vyara	01. 70% Advance Work 2025-26	60	Round Kherwada, Beat Nindwada, C No-50, Kherwada Range	78.27				
379	Surat	Vyara	01. 70% Advance Work 2025-26	35	Round Kherwada pt, Beat Kherwada pt, C No-48, Kherwada Range	45.65				
380	Surat	Vyara	01. 70% Advance Work 2025-26	70	Round Kherwada, Beat Kherwada, C No-49, Kherwada Range	91.31				
381	Surat	Vyara	01. 70% Advance Work 2025-26	35	Round Kherwada, Beat Kherwada, C No-49, Kherwada Range	45.65				
382	Surat	Vyara	02. 30% + Current Year Plantation Year 2024-25	50.00	Round Gunasada, C No-78-A, Coop No-5, Bhimpura, Fort Songadh Range	58.95				
383	Surat	Vyara	02. 30% + Current Year Plantation Year 2024-25	10.00	Round Ajvar-2, C No-14, Ajvar, Kherwada Range	11.79				
384	Surat	Vyara	02. 30% + Current Year Plantation Year 2024-25	10.00	Round Kherwada, C No-49, Kherwada, Kherwada Range	11.79				
385	Surat	Vyara	02. 30% + Current Year Plantation Year 2024-25	20.00	Round Otta, C No-253, Coop No-5, Shinod, Malangdev Range	23.58				
386	Surat	Vyara	02. 30% + Current Year Plantation Year 2024-25	10.00	Round Umarada, C No-224, Coop No-1, Bharadada, Sadadvel Range	11.79				
387	Surat	Vyara	02. 30% + Current Year Plantation Year 2024-25	10.00	Round Ekva, C No-210, Coop No-7, Ekva, Sadadvel Range	11.79				
388	Surat	Vyara	02. 30% + Current Year Plantation Year 2024-25	40.00	Round Limbi, C No-60, Coop No-8, Limbi-3, Tpty Range	47.16				
389	Surat	Vyara	02. 30% + Current Year Plantation Year 2024-25	20.00	Round Sarjamli, C No-18, Coop No-10, Sarjamli-1, Tpty Range	23.58				
390	Surat	Vyara	02. 30% + Current Year Plantation Year 2024-25	10.00	Round Pithadara, C No-338, Coop No-4, Kandha, Unai Range	11.79				

S.No	Circle	Division	Plantation Target as per Working Plan for Current Year	Plantation under NPV			Others Schemes		Interest Amount to offset incremental cost of NPV	Remarks
				Project Name/Details	Physical (in Ha.)	Location (kml file)	Financial (in lakhs)	Physical (in Ha.)		
391	Surat	Vyara	02. 30% + Current Year Plantation Year 2024-25	15.00	Round Budhavada, C No-131, Coop No-3, Budhavada-2, Vajpur Range	17.69				
392	Surat	Vyara	02. 30% + Current Year Plantation Year 2024-25	10.00	Round Satkashi, C No-91, Coop No-3, Satkashi-1, Vajpur Range	11.79				
393	Surat	Vyara	02. 30% + Current Year Plantation Year 2024-25	20.00	Round Paghaddhuva, C No-114, Coop No-17, Seltipada, Vajpur Range	23.58				
394	Surat	Vyara	02. 30% + Current Year Plantation Year 2024-25	20.00	Round Mirpur, C No-64-B, Coop No-2, Uchamala, Vyara Range	23.58				
395	Surat	Vyara	02. 30% + Current Year Plantation Year 2024-25	20	RaygadhN 20.84.22.63E 073.47.92.95	23.58				
396	Surat	Vyara	02. 30% + Current Year Plantation Year 2024-25	20	BorkatchN 20.50.05E 073.27.09	23.58				
397	Surat	Vyara	02. 30% + Current Year Plantation Year 2024-25	20	DhangdharN 20.51.51E 073.27.45	23.58				
398	Surat	Vyara	02. 30% + Current Year Plantation Year 2024-25	20	PadamdugariN 20.50.04E 073.22.18	23.58				
399	Surat	Vyara	02. 30% + Current Year Plantation Year 2024-25	20	MalangdevN 20.57.251E 073.49.199	23.58				
400	Surat	Vyara	02. 30% + Current Year Plantation Year 2024-25	20	OttaN 20.56.259E 073.53.017	23.58				
401	Surat	Vyara	02. 30% + Current Year Plantation Year 2024-25	25	HindalaN 21.02.01E 073.41.50	29.475				
402	Surat	Vyara	02. 30% + Current Year Plantation Year 2024-25	20	OttaN 20.58.48E 073.53.02	23.58				

S.No	Circle	Division	Plantation Target as per Working Plan for Current Year	Plantation under NPV			Others Schemes		Interest Amount to offset incremental cost of NPV	Remarks
				Project Name/Details	Physical (in Ha.)	Location (kml file)	Financial (in lakhs)	Physical (in Ha.)		
403	Surat	Vyara	02. 30% + Current Year Plantation Year 2024-25	10	KanjiN 21.04.962E 073.48.284	11.79				
404	Surat	Vyara	02. 30% + Current Year Plantation Year 2024-25	10	GhodchitN 21.04.45.34E 073.25.31.69	11.79				
405	Surat	Vyara	02. 30% + Current Year Plantation Year 2024-25	10	SadadveIN 21.03.43.8E 073.40.23.6	11.79				
406	Surat	Vyara	02. 30% + Current Year Plantation Year 2024-25	10	EkvagolanN 21.05.45.1E 073.43.33.9	11.79				
407	Surat	Vyara	02. 30% + Current Year Plantation Year 2024-25	20	BudhawadaN 21.17.36E 073.39.34	23.58				
408	Surat	Vyara	02. 30% + Current Year Plantation Year 2024-25	30	BordaN 21.22.44E 073.46.19	35.37				
409	Surat	Vyara	02. 30% + Current Year Plantation Year 2024-25	20	BordaN 21.22.55E 073.44.51	23.58				
410	Surat	Vyara	02. 30% + Current Year Plantation Year 2024-25	10	SarjamliN 21.16.27E 073.32.29	11.79				
411	Surat	Vyara	02. 30% + Current Year Plantation Year 2024-25	10	SarjamliN 21.17.25E 073.32.31	11.79				
412	Surat	Vyara	02. 30% + Current Year Plantation Year 2024-25	25	VelzarN 21.21.22.53E 073.46.93.44	29.475				
413	Surat	Vyara	02. 30% + Current Year Plantation Year 2024-25	10	EkvagolanN 21.05.46.1E 073.43.32.9	11.79				
414	Surat	Vyara	02. 30% + Current Year Plantation Year 2024-25	10	EkvagolanN 21.05.02E 073.41.51	11.79				

S.No	Circle	Division	Plantation Target as per Working Plan for Current Year	Plantation under NPV			Others Schemes		Interest Amount to offset incremental cost of NPV	Remarks
				Project Name/Details	Physical (in Ha.)	Location (kml file)	Financial (in lakhs)	Physical (in Ha.)		
415	Surat	Vyara	02. 30% + Current Year Plantation Year 2024-25	10	Kapadbandh21.01.01E 073.37.55	11.79				
416	Surat	Vyara	03. One Year Old Maintanance - 2023-24	10	C No 51 Coop No-1,Kherwada Range21.17.06.4073.29.28.0	6.1				
417	Surat	Vyara	03. One Year Old Maintanance - 2023-24	10	C No-33, Kherwada Range21.18.38.3073.28.46.7	6.1				
418	Surat	Vyara	03. One Year Old Maintanance - 2023-24	10	Singalwan C No 10 Coop No-321.20.01.89073.26.19.78	6.1				
419	Surat	Vyara	03. One Year Old Maintanance - 2023-24	10	Singalwan C No 7 Coop No-121.21.26073.28.17	6.1				
420	Surat	Vyara	03. One Year Old Maintanance - 2023-24	25	Nessu East Range21.17.22.53073.43.37.06	15.25				
421	Surat	Vyara	03. One Year Old Maintanance - 2023-24	10	C No 56 Coup No-15, Tapti Range	6.1				
422	Surat	Vyara	03. One Year Old Maintanance - 2023-24	10	Satkashi, C No-117, Coup No.-3, Vajpur Range	6.1				
423	Surat	Vyara	03. One Year Old Maintanance - 2023-24	10	Borda C No 108, Coup No-3, Vajpur Range	6.1				
424	Surat	Vyara	03. One Year Old Maintanance - 2023-24	10	Ghuntvel C No 280 Coup No-10,	6.1				
425	Surat	Vyara	03. One Year Old Maintanance - 2023-24	50	Singalkhanch, Fort Songadh Range	30.5				
426	Surat	Vyara	03. One Year Old Maintanance - 2023-24	25	Ozar , C No. 234, Coup No. 12, Malangdev Range	15.25				
427	Surat	Vyara	03. One Year Old Maintanance - 2023-24	25	Co no. 205,206,208 in Nessu West Range21.14.05073.47.25	15.25				

S.No	Circle	Division	Plantation Target as per Working Plan for Current Year	Plantation under NPV			Others Schemes		Interest Amount to offset incremental cost of NPV	Remarks
				Project Name/Details	Physical (in Ha.)	Location (kml file)	Financial (in lakhs)	Physical (in Ha.)		
428	Surat	Vyara	03. One Year Old Maintanance - 2023-24	50	Sarjamli(N 21.17.25 E 073.32.31)	30.5				
429	Surat	Vyara	04. Two Year Old Maintanance - 2022-23	10.00	Singalwan C No 12 Coop No-4,Kherwada Range21.19.52.8073.27.44.59	4.40				
430	Surat	Vyara	04. Two Year Old Maintanance - 2022-23	10.00	Singalwan C No 31 Coop No-1,Kherwada Range21.18.39.7073.26.57.6	4.40				
431	Surat	Vyara	04. Two Year Old Maintanance - 2022-23	25	Singalkhanch, Fort Songadh Range21.15.28073.33.53	11.00				Bambusa tulda
432	Surat	Vyara	04. Two Year Old Maintanance - 2022-23	10.00	Singalkhanch, Fort Songadh Range21.15.28073.33.53	4.40				Creation Of Bambusetum
433	Vadodara	Baria	01. 100% Advance Work + current Year 2024-25	25	Ruvabari 25 ha 100_ 2024-25.kml	50				
434	Vadodara	Baria	01. 100% Advance Work + current Year 2024-25	25	Hindoliya 25 ha 100_ 2024-25.kml	50				
435	Vadodara	Baria	01. 70% Advance Work 2025-26	20.00	Antela 20 ha 2025-26.kml	26.09				
436	Vadodara	Baria	01. 70% Advance Work 2025-26	20.00	Asayadi 20 ha 2025-26.kml	26.09				
437	Vadodara	Baria	01. 70% Advance Work 2025-26	25.00	chilakota 25 ha 2025-26.kml	32.61				
438	Vadodara	Baria	01. 70% Advance Work 2025-26	25.00	Dabhada 25 ha 2025-26.kml	32.61				
439	Vadodara	Baria	01. 70% Advance Work 2025-26	25.00	Hirola 25 ha 2025-26.kml	32.61				
440	Vadodara	Baria	01. 70% Advance Work 2025-26	25.00	Kantu 25 ha 2025-26.kml	32.61				
441	Vadodara	Baria	01. 70% Advance Work 2025-26	25.00	Kotda 25 ha 2025-26.kml	32.61				
442	Vadodara	Baria	01. 70% Advance Work 2025-26	20.00	Koyada 20 ha 2025-26.kml	26.09				
443	Vadodara	Baria	01. 70% Advance Work 2025-26	50.00	Retiya 50ha 2025-26.kmz	65.22				

S.No	Circle	Division	Plantation Target as per Working Plan for Current Year	Plantation under NPV			Others Schemes		Interest Amount to offset incremental cost of NPV	Remarks
				Project Name/Details	Physical (in Ha.)	Location (kml file)	Financial (in lakhs)	Physical (in Ha.)		
444	Vadodara	Baria	01. 70% Advance Work 2025-26	25.00	Sanagiya 25 ha 2025-26.kml	32.61				
445	Vadodara	Baria	01. 70% Advance Work 2025-26	15.00	Velpura 15 ha 2025-26.kml	19.57				
446	Vadodara	Baria	01. 70% Advance Work 2025-26	25.00	Zaribujrag 25 ha 2025-26.kml	32.61				
447	Vadodara	Baria	02. 30% + Current Year Plantation Year 2024-25	25	Usara 25. ha 2024-25.kml	29.475				Model-3 (1111 Plants)
448	Vadodara	Baria	02. 30% + Current Year Plantation Year 2024-25	25	Sagarama 25 Ha 2024-25.kml	29.475				Model-3 (1111 Plants)
449	Vadodara	Baria	02. 30% + Current Year Plantation Year 2024-25	25	Anoppura 25. ha 2024-25.kml	29.475				Model-3 (1111 Plants)
450	Vadodara	Baria	02. 30% + Current Year Plantation Year 2024-25	15	Abhalod , 22.723007 74.244012	17.685				
451	Vadodara	Baria	02. 30% + Current Year Plantation Year 2024-25	15	Junapani 15.00 ha2024-25.kml	17.685				
452	Vadodara	Baria	02. 30% + Current Year Plantation Year 2024-25	25	Dantiya 25 ha 2024-25.kml	29.475				Model-3 (1111 Plants)
453	Vadodara	Baria	03. One Year Old Maintanance - 2023-24	25	Ushara , 22.844087 74.118015	15.25				
454	Vadodara	Baria	03. One Year Old Maintanance - 2023-24	25	Sagarama , 22.689844 73.804581	15.25				
455	Vadodara	Baria	03. One Year Old Maintanance - 2023-24	25	Anoppura , 22.959568 74.047421	15.25				
456	Vadodara	Baria	03. One Year Old Maintanance - 2023-24	25	Datiya , 22.963338 74.257897	15.25				
457	Vadodara	Baria	04. Two Year Old Maintanance - 2022-23	25	Chandawana , 22.79542 74.37652	10.999825				Model-3 (1111 Plants)
458	Vadodara	Baria	04. Two Year Old Maintanance - 2022-23	25	Amba , 22.762357 74.042597	10.999825				Model-3 (1111 Plants)
459	Vadodara	Baria	05. Three Year Old Maintanance - 2021-22	20	Prtapura , 22.78963 73.954266	2.88				Model-3 (1111 Plants)

S.No	Circle	Division	Plantation Target as per Working Plan for Current Year	Plantation under NPV			Others Schemes		Interest Amount to offset incremental cost of NPV	Remarks
				Project Name/Details	Physical (in Ha.)	Location (kml file)	Financial (in lakhs)	Physical (in Ha.)		
460	Vadodara	Chhotaudepur	01. 70% Advance Work 2025-26	250	Chhotaudepur	326.11				
461	Vadodara	Chhotaudepur	02. 30% + Current Year Plantation Year 2024-25	25.00	Kukarda ;21.95151 73.85739	29.48				G-1 (1600 Plots)
462	Vadodara	Chhotaudepur	02. 30% + Current Year Plantation Year 2024-25	25.00	Antras ;21.9023 73.96311	29.48				Model NR-1 (444 Plants)
463	Vadodara	Chhotaudepur	02. 30% + Current Year Plantation Year 2024-25	25.00	Mithibor ;	29.48				Model-3 (1111 Plants)
464	Vadodara	Chhotaudepur	02. 30% + Current Year Plantation Year 2024-25	25.00	Bordha ;	29.48				Model-3 (1111 Plants)
465	Vadodara	Chhotaudepur	02. 30% + Current Year Plantation Year 2024-25	25.00	Zer ;22.36957 74.2148	29.48				Model-3 (1111 Plants)
466	Vadodara	ChhotaUdepur	03. One Year Old Maintanance - 2023-24	25	Mithibor ;22.53243 74.99657	15.25				
467	Vadodara	ChhotaUdepur	03. One Year Old Maintanance - 2023-24	25	Kanavant ;22.242252 74.010056	15.25				
468	Vadodara	ChhotaUdepur	03. One Year Old Maintanance - 2023-24	25	Sinhada ;22.26156 74.04243	15.25				
469	Vadodara	ChhotaUdepur	03. One Year Old Maintanance - 2023-24	25	Hamirpura ;22.083592 74.073067	15.25				
470	Vadodara	ChhotaUdepur	03. One Year Old Maintanance - 2023-24	25	Haripura ;22.21651 073.85112	15.25				
471	Vadodara	ChhotaUdepur	03. One Year Old Maintanance - 2023-24	25	Oad ;22.399070 73.981893	15.25				
472	Vadodara	Chhotaudepur	04. Two Year Old Maintanance - 2022-23	50.00	Gondariya ;22.27169 73.97588	22.00				Model-3 (1111 Plants)
473	Vadodara	Chhotaudepur	04. Two Year Old Maintanance - 2022-23	40.00	Hafeshwar (E)-1 ;21.58157 74.7532	17.60				Model NR-1 (444 Plants)
474	Vadodara	Chhotaudepur	04. Two Year Old Maintanance - 2022-23	40.00	Hafeshwar (E)-2 ;21.581509 74.82607	17.60				Model NR-1 (444 Plants)
475	Vadodara	Chhotaudepur	04. Two Year Old Maintanance - 2022-23	30.00	Hafeshwar (w)-1 ;21.572977 74.65613	13.20				Model NR-1 (444 Plants)

S.No	Circle	Division	Plantation Target as per Working Plan for Current Year	Plantation under NPV			Others Schemes		Interest Amount to offset incremental cost of NPV	Remarks
				Project Name/Details	Physical (in Ha.)	Location (kml file)	Financial (in lakhs)	Physical (in Ha.)		
476	Vadodara	Chhotaudepur	04. Two Year Old Maintanance - 2022-23	30.00	Hafeshwar (w)-2 ;21.57397 74.73096	13.20				Model NR-1 (444 Plants)
477	Vadodara	Chhotaudepur	04. Two Year Old Maintanance - 2022-23	30.00	Hafeshwar (w)-3 ;21.573227 74.75085	13.20				Model NR-1 (444 Plants)
478	Vadodara	Chhotaudepur	04. Two Year Old Maintanance - 2022-23	45.00	Hafeshwar (w)-4 ;21.95934 74.62234	19.80				Model NR-1 (444 Plants)
479	Vadodara	Chhotaudepur	04. Two Year Old Maintanance - 2022-23	35.00	Hafeshwar (w)-5 ;21.951431 74.087051	15.40				Model NR-1 (444 Plants)
480	Vadodara	Chhotaudepur	04. Two Year Old Maintanance - 2022-23	25.00	Turkheda(E)-1 ;21.94678 74.34183	11.00				Model NR-1 (444 Plants)
481	Vadodara	Chhotaudepur	04. Two Year Old Maintanance - 2022-23	10.00	Turkheda(E)-2 ;21.947087 74.35673	4.40				Model NR-1 (444 Plants)
482	Vadodara	Chhotaudepur	04. Two Year Old Maintanance - 2022-23	10.00	Turkheda(W)-1 ;21.561663 74.25092	4.40				Model NR-1 (444 Plants)
483	Vadodara	Chhotaudepur	04. Two Year Old Maintanance - 2022-23	20.00	Turkheda(W)-2 ;21.561801 74.2374	8.80				Model NR-1 (444 Plants)
484	Vadodara	Chhotaudepur	04. Two Year Old Maintanance - 2022-23	25.00	Turkheda(E)-3 ;21.957316 74.24917	11.00				Model NR-1 (444 Plants)
485	Vadodara	Chhotaudepur	04. Two Year Old Maintanance - 2022-23	20.00	Turkheda(W)-3 ;21.562392 74.21172	8.80				Model NR-1 (444 Plants)
486	Vadodara	Chhotaudepur	04. Two Year Old Maintanance - 2022-23	30.00	Kadada ;21.92693 74.0074	13.20				Model NR-1 (444 Plants)
487	Vadodara	Chhotaudepur	04. Two Year Old Maintanance - 2022-23	20.00	Kadada ;21.92887 74.00123	8.80				Model NR-1 (444 Plants)
488	Vadodara	Chhotaudepur	04. Two Year Old Maintanance - 2022-23	10.00	Talav ;21.92564 74.02274	4.40				Model NR-1 (444 Plants)
489	Vadodara	Chhotaudepur	04. Two Year Old Maintanance - 2022-23	20.00	Talav ;21.92564 74.02274	8.80				Model NR-1 (444 Plants)
490	Vadodara	Chhotaudepur	04. Two Year Old Maintanance - 2022-23	20.00	Talav ;21.93997 74.02101	8.80				Model NR-1 (444 Plants)
491	Vadodara	Chhotaudepur	05. Three Year Old Maintanance - 2021-22	30.00	Linda ;22.06413 73.67261	4.32				G-1
492	Vadodara	Chhotaudepur	05. Three Year Old Maintanance - 2021-22	20.00	Mohabatpura ;22.07234 73.65526	2.88				G-1
493	Vadodara	Chhotaudepur	05. Three Year Old Maintanance - 2021-22	10.00	Moti Manekpur ;22.31035 73.51783	1.44				G-1
494	Vadodara	Chhotaudepur	05. Three Year Old Maintanance - 2021-22	25.00	Gelesar ;22.07557 74.02449	3.60				G-1

S.No	Circle	Division	Plantation Target as per Working Plan for Current Year	Plantation under NPV			Others Schemes		Interest Amount to offset incremental cost of NPV	Remarks
				Project Name/Details	Physical (in Ha.)	Location (kml file)	Financial (in lakhs)	Physical (in Ha.)		
495	Vadodara	Chhotaudepur	05. Three Year Old Maintanance - 2021-22	15.00	Lunaja ;22.2731 73.542	2.16				G-1
496	Vadodara	Chhotaudepur	05. Three Year Old Maintanance - 2021-22	10.00	Shivajipura ;22.42235 73.74831	1.44				G-1
497	Vadodara	Chhotaudepur	06. Four Year Old Maintanance - 2020-21	20.00	Harpalpura ;22.22431 74.01505	1.44				Model-3
498	Vadodara	Godhra	01. 100% Advance Work + current Year 2024-25	50	Bodidara Khurd ;22.798899 73.723167 Bodidara Khurd 25 Ha	100				
499	Vadodara	Godhra	01. 70% Advance Work 2025-26	18	Dhanol (22.811868°, 73.632695°);Dhanol 18 Ha	23.48				
500	Vadodara	Godhra	01. 70% Advance Work 2025-26	56	Gadh (22.780570°, 73.700571°);Gadh 56 Ha	73.05				
501	Vadodara	Godhra	01. 70% Advance Work 2025-26	50	Kaliyakuva (22.761840°, 73.726214°);Kaliyakuva 50 Ha	65.22				
502	Vadodara	Godhra	01. 70% Advance Work 2025-26	36	Thanagarjan (22.718711°, 73.654629°);Thanagarjan 36 Ha	46.96				
503	Vadodara	Godhra	01. 70% Advance Work 2025-26	60	Padhiyar & Karsana (22.850079°, 73.542121°);Padhiyar & Karsana 60 Ha	78.27				
504	Vadodara	Godhra	01. 70% Advance Work 2025-26	30	Navagam (22.895514°, 73.664227°);Navagam 30 Ha	39.13				
505	Vadodara	Godhra	01. 70% Advance Work 2025-26	20	Palanapur (22.437075°, 73.577728°);Palanapur 20 Ha	26.09				
506	Vadodara	Godhra	01. 70% Advance Work 2025-26	30	Pandol & Karsana (22.464986°, 73.615681°);Pandol & Karsana 30 Ha	39.13				
507	Vadodara	Godhra	02. 30% + Current Year Plantation Year 2024-25	25	Bodidara Khurd ;22.798899 73.723167	29.475				Shahera Model-3 (1111 Plants)
508	Vadodara	Godhra	03. One Year Old Maintanance - 2023-24	35	(Adv.Work) ;22.67961 73.58352	21.35				
509	Vadodara	Godhra	03. One Year Old Maintanance - 2023-24	25	Gadh 22°47'5.00"N 73°42'32.00"E	15.25				
510	Vadodara	Godhra	03. One Year Old Maintanance - 2023-24	50	Bhamaiya 22°47'36.09"N 73°34'21.56"E	30.5				

S.No	Circle	Division	Plantation Target as per Working Plan for Current Year	Plantation under NPV			Others Schemes		Interest Amount to offset incremental cost of NPV	Remarks
				Project Name/Details	Physical (in Ha.)	Location (kml file)	Financial (in lakhs)	Physical (in Ha.)		
511	Vadodara	Godhra	03. One Year Old Maintanance - 2023-24	10	Vadelav 22°46'44.00"N 73°44'33.00"E	6.1				
512	Vadodara	Godhra	03. One Year Old Maintanance - 2023-24	5	Vadelav 22°46'44.00"N 73°44'33.00"E	3.05				
513	Vadodara	Godhra	04. Two Year Old Maintanance - 2022-23	50	Ankediya (Shahera) ;22.43026 73.50918	21.99965	Bhamaiya 50 Ha 100 % Advance work 2023- 24.KML			Model-3 (1111 Plants)
514	Vadodara	Godhra	04. Two Year Old Maintanance - 2022-23	75	Bodidara Khurd ;22.94916 73.61646	32.999475				G-1
515	Vadodara	Godhra	04. Two Year Old Maintanance - 2022-23	25	Vijapur ;22.95414 73.58115	10.999825				G-1
516	Vadodara	Godhra	04. Two Year Old Maintanance - 2022-23	50	Chanchelav ;22.89614 73.65643	21.99965				G-1
517	Vadodara	Godhra	04. Two Year Old Maintanance - 2022-23	15	;22.784858 73.2267681	6.599895				
518	Vadodara	Godhra	05. Three Year Old Maintanance - 2021-22	40	Samli- Motal ;22.791823 73.724698	5.76				Model-3 (1111 Plants)
519	Vadodara	Godhra	05. Three Year Old Maintanance - 2021-22	75	Bodidara Khurd ;22.85357 73.54962	10.8				G-1
520	Vadodara	Godhra	05. Three Year Old Maintanance - 2021-22	25	Vijapur ;22.91201 73.84757	3.6				G-1
521	Vadodara	Godhra	05. Three Year Old Maintanance - 2021-22	50	Navagam ;22.85978 73.57091	7.2				G-1
522	Vadodara	Godhra	05. Three Year Old Maintanance - 2021-22	50	Samli ;22.95864 73.578	7.2				G-1
523	Vadodara	Godhra	05. Three Year Old Maintanance - 2021-22	50	Khomdar ;22.89997 73.66172	7.2				G-1
524	Vadodara	Godhra	05. Three Year Old Maintanance - 2021-22	25	Matariya (Balukhedi) ;23.21731 73.405319	3.6				G-1
525	vadodara	Mahisagar	01. 100% Advance Work + current Year 2024-25	50	Mahisagar	100				
526	Vadodara	Mahisagar	01. 70% Advance Work 2025-26	200	Mahisagar	260.88				

S.No	Circle	Division	Plantation Target as per Working Plan for Current Year	Plantation under NPV			Others Schemes		Interest Amount to offset incremental cost of NPV	Remarks
				Project Name/Details	Physical (in Ha.)	Location (kml file)	Financial (in lakhs)	Physical (in Ha.)		
527	Vadodara	Mahisagar	02. 30% + Current Year Plantation Year 2024-25	30	Jethribore ;23.310720 73.592031	35.37				Lunawada Range
528	Vadodara	Mahisagar	02. 30% + Current Year Plantation Year 2024-25	25	Khuntelav ;23.20217 73.50423	29.48				Khanpur
529	Vadodara	Mahisagar	02. 30% + Current Year Plantation Year 2024-25	25	Rasulpur ;23.17868 73.93154	29.48				Balasinor
530	Vadodara	Mahisagar	02. 30% + Current Year Plantation Year 2024-25	25	Vanjiyakhunt ;23.189825 73.434438	29.48				Santrampur(E)
531	Vadodara	Mahisagar	02. 30% + Current Year Plantation Year 2024-25	25	Ashiwada ;23.36487 73.78909	29.48				Santrampur(W)
532	Vadodara	Mahisagar	02. 30% + Current Year Plantation Year 2024-25	20	Rakakot ;23.38204 73.86345	23.58				Munpur
533	Vadodara	Mahisagar	03. One Year Old Maintanance - 2023-24	25	Royaniya ;23.2265 73.91124	15.25				
534	Vadodara	Mahisagar	03. One Year Old Maintanance - 2023-24	25	Panch Muvadi ;23.21731 73.405319	15.25				
535	Vadodara	Mahisagar	03. One Year Old Maintanance - 2023-24	50	Jethribor ;23.21918 73.43079	30.5				
536	Vadodara	Mahisagar	03. One Year Old Maintanance - 2023-24	3	Balasinor (23° 3'25.18"N 73°20'24.29"E)	1.83				
537	Vadodara	Mahisagar	04. Two Year Old Maintanance - 2022-23	25	Salaiya ;23.1732 73.8688	11.00				Balasinor
538	Vadodara	Mahisagar	05. Three Year Old Maintanance - 2021-22	25	Sant Matero ;	3.60				Balasinor
539	Vadodara WL	Narmada	01. 70% Advance Work 2025-26	300	Narmada	391.33				
540	Vadodara WL	Narmada	02. 30% + Current Year Plantation Year 2024-25	30	Soliya 21.6670001,73.4755002	35.37				

S.No	Circle	Division	Plantation Target as per Working Plan for Current Year	Plantation under NPV			Others Schemes		Interest Amount to offset incremental cost of NPV	Remarks
				Project Name/Details	Physical (in Ha.)	Location (kml file)	Financial (in lakhs)	Physical (in Ha.)		
541	Vadodara WL	Narmada	02. 30% + Current Year Plantation Year 2024-25	20	Pangam 21.6777432,73.4957348	23.58				
542	Vadodara WL	Narmada	02. 30% + Current Year Plantation Year 2024-25	20	Singalvan 21.3507588,73.4613682	23.58				
543	Vadodara WL	Narmada	02. 30% + Current Year Plantation Year 2024-25	14	Katkankhadi 21.8150554,73.5340262	16.51				
544	Vadodara WL	Narmada	02. 30% + Current Year Plantation Year 2024-25	20	Bandiservan 21.575125,73.5370249	23.58				
545	Vadodara WL	Narmada	02. 30% + Current Year Plantation Year 2024-25	30	Sukliumran 21.4840087,73.5179802	35.37				
546	Vadodara WL	Narmada	02. 30% + Current Year Plantation Year 2024-25	10	Kolivada-1 21.6623906,73.5196428	11.79				
547	Vadodara WL	Narmada	02. 30% + Current Year Plantation Year 2024-25	10	Zadoli 21.6842689,73.581292	11.79				
548	Vadodara WL	Narmada	02. 30% + Current Year Plantation Year 2024-25	10	Kalvat-1 21.7312886,73.5833803	11.79				
549	Vadodara WL	Narmada	02. 30% + Current Year Plantation Year 2024-25	10	Vav-1 21.7339487,73.6140752	11.79				
550	Vadodara WL	Narmada	02. 30% + Current Year Plantation Year 2024-25	30	LOTA AMBA 21.5029376,71.3113117	35.37				
551	Vadodara WL	Narmada	02. 30% + Current Year Plantation Year 2024-25	25	Ghankhetar 21.5888035,73.5260176	29.48				
552	Vadodara WL	Narmada	02. 30% + Current Year Plantation Year 2024-25	20	NANA MANCH 22.7269989,70.336101	23.58				

S.No	Circle	Division	Plantation Target as per Working Plan for Current Year	Plantation under NPV			Others Schemes		Interest Amount to offset incremental cost of NPV	Remarks
				Project Name/Details	Physical (in Ha.)	Location (kml file)	Financial (in lakhs)	Physical (in Ha.)		
553	Vadodara WL	Narmada	02. 30% + Current Year Plantation Year 2024-25	30	BHARADA 21.4766426,73.5707757	35.37				
554	Vadodara WL	Narmada	02. 30% + Current Year Plantation Year 2024-25	20	UDALI 22.257566,71.8253686	23.58				
555	Vadodara WL	Narmada	02. 30% + Current Year Plantation Year 2024-25	20	KUNBAR 21.5926779,73.5096712	23.58				
556	Vadodara WL	Narmada	02. 30% + Current Year Plantation Year 2024-25	10	POMLA PADA 21.5964798,73.4879886	11.79				
557	Vadodara WL	Narmada	03. One Year Old Maintanance - 2023-24	25.00	Khamar	15.25				Model-1
558	Vadodara WL	Narmada	03. One Year Old Maintanance - 2023-24	25.00	Khamar	15.25				Model-1
559	Vadodara WL	Narmada	03. One Year Old Maintanance - 2023-24	15.00	Khutamba	9.15				Model-1
560	Vadodara WL	Narmada	03. One Year Old Maintanance - 2023-24	15.00	Khutamba	9.15				Model-1
561	Vadodara WL	Narmada	03. One Year Old Maintanance - 2023-24	15.00	Khutamba	9.15				Model-1
562	Vadodara WL	Narmada	03. One Year Old Maintanance - 2023-24	20.00	Nana raypara	12.20				Model-1
563	Vadodara WL	Narmada	03. One Year Old Maintanance - 2023-24	20.00	Nana raypara	12.20				Model-1
564	Vadodara WL	Narmada	03. One Year Old Maintanance - 2023-24	20.00	Nana raypara	12.20				Model-1
565	Vadodara WL	Narmada	03. One Year Old Maintanance - 2023-24	25.00	Mandan	15.25				Model-1
566	Vadodara WL	Narmada	03. One Year Old Maintanance - 2023-24	25.00	Mandan	15.25				Model-1
567	Vadodara WL	Narmada	03. One Year Old Maintanance - 2023-24	20.00	Gadit	12.20				Model-2
568	Vadodara WL	Narmada	03. One Year Old Maintanance - 2023-24	20.00	Gadit	12.20				Model-2
569	Vadodara WL	Narmada	03. One Year Old Maintanance - 2023-24	15.00	Gadit	9.15				Model-2

S.No	Circle	Division	Plantation Target as per Working Plan for Current Year	Plantation under NPV			Others Schemes		Interest Amount to offset incremental cost of NPV	Remarks
				Project Name/Details	Physical (in Ha.)	Location (kml file)	Financial (in lakhs)	Physical (in Ha.)		
570	Vadodara WL	Narmada	03. One Year Old Maintanance - 2023-24	20.00	Gadit	12.20				Model-2
571	Vadodara WL	Narmada	03. One Year Old Maintanance - 2023-24	15.00	Gadit	9.15				Model-2
572	Vadodara WL	Narmada	03. One Year Old Maintanance - 2023-24	15.00	Gadit	9.15				Model-2
573	Vadodara WL	Narmada	03. One Year Old Maintanance - 2023-24	15.00	Mandan (Gadit)	9.15				Model-2
574	Vadodara WL	Narmada	03. One Year Old Maintanance - 2023-24	15.00	Mandan (Gadit)	9.15				Model-2
575	Vadodara WL	Narmada	03. One Year Old Maintanance - 2023-24	15.00	Mandan (Gadit)	9.15				Model-2
576	Vadodara WL	Narmada	03. One Year Old Maintanance - 2023-24	20.00	Mahudipada	12.20				Model-2
577	Vadodara WL	Narmada	03. One Year Old Maintanance - 2023-24	15.00	Mahudipada	9.15				Model-2
578	Vadodara WL	Narmada	03. One Year Old Maintanance - 2023-24	20.00	Mahudipada	12.20				Model-2
579	Vadodara WL	Narmada	03. One Year Old Maintanance - 2023-24	20.00	Muvi (Boridra)	12.20				Model-3
580	Vadodara WL	Narmada	03. One Year Old Maintanance - 2023-24	15.00	Muvi (Boridra)	9.15				Model-3
581	Vadodara WL	Narmada	03. One Year Old Maintanance - 2023-24	15.00	Muvi (Boridra)	9.15				Model-3
582	Vadodara WL	Narmada	03. One Year Old Maintanance - 2023-24	15.00	Medgam	9.15				Model-3
583	Vadodara WL	Narmada	03. One Year Old Maintanance - 2023-24	20.00	Kakadva	12.20				Model-3
584	Vadodara WL	Narmada	03. One Year Old Maintanance - 2023-24	20.00	Ghanta	12.20				Model-3
585	Vadodara WL	Narmada	03. One Year Old Maintanance - 2023-24	20.00	Khutamba	12.20				Model-3
586	Vadodara WL	Narmada	03. One Year Old Maintanance - 2023-24	20.00	Khutamba	12.20				Model-3
587	Vadodara WL	Narmada	03. One Year Old Maintanance - 2023-24	15.00	Khutamba	9.15				Model-3
588	Vadodara WL	Narmada	03. One Year Old Maintanance - 2023-24	15.00	Mandan	9.15				Model-3

S.No	Circle	Division	Plantation Target as per Working Plan for Current Year	Plantation under NPV			Others Schemes		Interest Amount to offset incremental cost of NPV	Remarks
				Project Name/Details	Physical (in Ha.)	Location (kml file)	Financial (in lakhs)	Physical (in Ha.)		
589	Vadodara WL	Narmada	03. One Year Old Maintanance - 2023-24	15.00	Mandan	9.15				Model-3
590	Vadodara WL	Narmada	03. One Year Old Maintanance - 2023-24	20.00	Mandan	12.20				Model-3
591	Vadodara WL	Narmada	03. One Year Old Maintanance - 2023-24	20.00	Dadhvada	12.20				Model-3
592	Vadodara WL	Narmada	03. One Year Old Maintanance - 2023-24	20.00	Dadhvada	12.20				Model-3
593	Vadodara WL	Narmada	03. One Year Old Maintanance - 2023-24	15.00	Dadhvada	9.15				Model-3
594	Vadodara WL	Narmada	03. One Year Old Maintanance - 2023-24	20.00	Pangam-2	12.20				Model-2
595	Vadodara WL	Narmada	03. One Year Old Maintanance - 2023-24	25.00	Bor	15.25				Model-3
596	Vadodara WL	Narmada	03. One Year Old Maintanance - 2023-24	25.00	Kaliabhoot	15.25				Model-1
597	Vadodara WL	Narmada	03. One Year Old Maintanance - 2023-24	20.00	Bandiservan	12.20				Model-3
598	Vadodara WL	Narmada	03. One Year Old Maintanance - 2023-24	15.00	Bandiservan	9.15				Model-3
599	Vadodara WL	Narmada	03. One Year Old Maintanance - 2023-24	20.00	Kolivada-2	12.20				Model-2
600	Vadodara WL	Narmada	03. One Year Old Maintanance - 2023-24	10.00	Kolivada-1	6.10				Model-2
601	Vadodara WL	Narmada	03. One Year Old Maintanance - 2023-24	4	Malsamot (21°38'59.26"N 73°51'16.27"E)	2.44				
602	Vadodara WL	Narmada	03. One Year Old Maintanance - 2023-24	50	Sorapada (21 56 59 76; 73 49 54 45)	30.5				
603	Vadodara WL	Narmada	04. Two Year Old Maintanance - 2022-23	25.00	Datanamli21 46 44.0073 23 33.0	11.00				NR/NL/GJ/03
604	Vadodara WL	Narmada	04. Two Year Old Maintanance - 2022-23	20.00	Ghanta21 47 16.0073 25 04.0	8.80				NR/NL/GJ/03
605	Vadodara WL	Narmada	04. Two Year Old Maintanance - 2022-23	15.00	Ghanta21 47 36.0073 24 55.0	6.60				NR/NL/GJ/03
606	Vadodara WL	Narmada	04. Two Year Old Maintanance - 2022-23	20.00	Mahudipada21 78 69.5073 44 22.3	8.80				NR/NL/GJ/03
607	Vadodara WL	Narmada	04. Two Year Old Maintanance - 2022-23	25.00	Mahudipada21 47 14.0073 25 41.0	11.00				NR/NL/GJ/03

S.No	Circle	Division	Plantation Target as per Working Plan for Current Year	Plantation under NPV			Others Schemes		Interest Amount to offset incremental cost of NPV	Remarks
				Project Name/Details	Physical (in Ha.)	Location (kml file)	Financial (in lakhs)	Physical (in Ha.)		
608	Vadodara WL	Narmada	04. Two Year Old Maintanance - 2022-23	20.00	Sanadara21.47.33.0073.25.18.0	8.80				NR/NL/GJ/03
609	Vadodara WL	Narmada	04. Two Year Old Maintanance - 2022-23	20.00	Boridra22.37.41.273.80.64.1	8.80				NR/NL/GJ/02
610	Vadodara WL	Narmada	04. Two Year Old Maintanance - 2022-23	25.00	Boridra22.37.41.273.80.64.1	11.00				NR/NL/GJ/02
611	Vadodara WL	Narmada	04. Two Year Old Maintanance - 2022-23	20.00	Amlidra22.26.42.973.76.96.8	8.80				NR/NL/GJ/02
612	Vadodara WL	Narmada	04. Two Year Old Maintanance - 2022-23	20.00	Amlidra22.26.42.973.76.96.8	8.80				NR/NL/GJ/02
613	Vadodara WL	Narmada	04. Two Year Old Maintanance - 2022-23	15.00	Amlidra22.26.42.973.76.96.8	6.60				NR/NL/GJ/02
614	Vadodara WL	Narmada	04. Two Year Old Maintanance - 2022-23	25.00	Dadhvada22.29.07.873.73.51.7	11.00				NR/NL/GJ/01
615	Vadodara WL	Narmada	04. Two Year Old Maintanance - 2022-23	25.00	Dadhvada22.29.07.873.73.51.7	11.00				NR/NL/GJ/01
616	Vadodara WL	Narmada	04. Two Year Old Maintanance - 2022-23	25.00	Pangam21.67.41.673.49.32.7	11.00				NR/NL/GJ/03
617	Vadodara WL	Narmada	04. Two Year Old Maintanance - 2022-23	20.00	Pangam21.67.41.673.49.32.7	8.80				NR/NL/GJ/02
618	Vadodara WL	Narmada	04. Two Year Old Maintanance - 2022-23	10.00	Pangam21.67.41.673.49.32.7	4.40				NR/NL/GJ/01
619	Vadodara WL	Narmada	04. Two Year Old Maintanance - 2022-23	25.00	Soliya21.68.77.373.5010.2	11.00				NR/NL/GJ/03
620	Vadodara WL	Narmada	04. Two Year Old Maintanance - 2022-23	20.00	Soliya21.68.77.373.5010.2	8.80				NR/NL/GJ/02
621	Vadodara WL	Narmada	04. Two Year Old Maintanance - 2022-23	10.00	Soliya21.68.77.373.5010.2	4.40				NR/NL/GJ/01
622	Vadodara WL	Narmada	04. Two Year Old Maintanance - 2022-23	25.00	Manchhipada21.66.77.373.50.10.2	11.00				NR/NL/GJ/03
623	Vadodara WL	Narmada	04. Two Year Old Maintanance - 2022-23	20.00	Manchhipada21.66.77.373.50.10.2	8.80				NR/NL/GJ/02
624	Vadodara WL	Narmada	04. Two Year Old Maintanance - 2022-23	10.00	Manchhipada21.66.77.373.50.10.2	4.40				NR/NL/GJ/01
625	Vadodara WL	Narmada	04. Two Year Old Maintanance - 2022-23	10.00	Manchhipada21.66.77.373.50.10.2	4.40				NR/NL/GJ/01

S.No	Circle	Division	Plantation Target as per Working Plan for Current Year	Plantation under NPV			Others Schemes		Interest Amount to offset incremental cost of NPV	Remarks
				Project Name/Details	Physical (in Ha.)	Location (kml file)	Financial (in lakhs)	Physical (in Ha.)		
626	Vadodara WL	Narmada	04. Two Year Old Maintanance - 2022-23	20.00	Kaliyabhut21.57.38.673.51.22.4	8.80				NR/NL/GJ/03
627	Vadodara WL	Narmada	04. Two Year Old Maintanance - 2022-23	15.00	Anjanvai21.51.45.573.59.88.3	6.60				NR/NL/GJ/01
628	Vadodara WL	Narmada	04. Two Year Old Maintanance - 2022-23	25.00	Anjanvai21.51.45.573.59.88.3	11.00				NR/NL/GJ/02
629	Vadodara WL	Narmada	04. Two Year Old Maintanance - 2022-23	15.00	Kaliyabhut21.57.16.373.49..65.6	6.60				NR/NL/GJ/03
630	Vadodara WL	Narmada	04. Two Year Old Maintanance - 2022-23	10.00	Kaliyabhut21.57.38.673.51.22.4	4.40				NR/NL/GJ/03
631	Vadodara WL	Narmada	04. Two Year Old Maintanance - 2022-23	15.00	Kaliyabhut21.57.38.673.51.22.4	6.60				NR/NL/GJ/01
632	Vadodara WL	Narmada	04. Two Year Old Maintanance - 2022-23	30	Bamanfaliya22.31.12.673.6392.5	13.19979				
633	Vadodara WL	Narmada	05. Three Year Old Maintanance - 2021-22	10	Rajuvadial 21 50 01.0073 21 54.0	1.44				
634	Vadodara WL	Narmada	05. Three Year Old Maintanance - 2021-22	10	Tibi 21 50 15.0073 21 05.0	1.44				
635	Vadodara WL	Narmada	05. Three Year Old Maintanance - 2021-22	10	Gichad21 44 00.0073 40 38.1	1.44				
636	Vadodara WL	Narmada	05. Three Year Old Maintanance - 2021-22	10	Bhutbeda21 32 53.2073 27 28.1	1.44				
637	Vadodara WL	Narmada	05. Three Year Old Maintanance - 2021-22	10	Chopadvav21 53 33.1073 74 48.1	1.44				
638	Vadodara WL	Narmada	05. Three Year Old Maintanance - 2021-22	50	Besna21 66 48.7073 55 84.7 21 66 04.2073 56 12.9	7.2				Greening of Baran Hills
639	Vadodara WL	WL Vadodara	04. Two Year Old Maintanance - 2022-23	10	Dabhava	4.39993				
640	Valsad	Dang - N	02. 30% + Current Year Plantation Year 2024-25	20	Subir R.F.C.No. 14 (N 20.56.36 E 073.50.00)	23.58				
641	Valsad	Dang - N	02. 30% + Current Year Plantation Year 2024-25	30	Subir R.F.C.No. 89 (N 20.53.59 E 073.54.10)	35.37				

S.No	Circle	Division	Plantation Target as per Working Plan for Current Year	Plantation under NPV			Others Schemes		Interest Amount to offset incremental cost of NPV	Remarks
				Project Name/Details	Physical (in Ha.)	Location (kml file)	Financial (in lakhs)	Physical (in Ha.)		
642	Valsad	Dang - N	02. 30% + Current Year Plantation Year 2024-25	10	Lovchali R.F.C. No.116 (n-20.48'56,e-073'46'38'n-20'49'26.42,e-073'46'23.26)	11.79				
643	Valsad	Dang - N	02. 30% + Current Year Plantation Year 2024-25	5	Lovchali R.F.C. No.158 (N 20'52'69 E 073'42'39)	5.895				
644	Valsad	Dang - N	02. 30% + Current Year Plantation Year 2024-25	5	Lovchali P.F.C. No.90 (n-20'48'55,e-073'46'52)	5.895				
645	Valsad	Dang - N	02. 30% + Current Year Plantation Year 2024-25	10	Lovchali R.F.C. No.149 (n-20'48'38,e-073'43'56)	11.79				
646	Valsad	Dang - N	02. 30% + Current Year Plantation Year 2024-25	10	Lovchali R.F.C. No.143 (n-20'47'62.5,e-073'41'23.0)	11.79				
647	Valsad	Dang - N	02. 30% + Current Year Plantation Year 2024-25	10	Lovchali R.F.C. No.151 (n-20'50'59.23,e-073'43'59.88)	11.79				
648	Valsad	Dang - N	02. 30% + Current Year Plantation Year 2024-25	25	Piplaidevi R.F.C. No. 335 (N 20°47'90" E 073°54'74")	29.475				
649	Valsad	Dang - N	02. 30% + Current Year Plantation Year 2024-25	10	Piplaidevi R.F.C. No. 83 (N 20°58'46" E 073°38'64")	11.79				
650	Valsad	Dang - N	02. 30% + Current Year Plantation Year 2024-25	15	Piplaidevi R.F.C. No. 131 (N.20°46'34" E.073°52'09")	17.685				
651	Valsad	Dang - N	03. One Year Old Maintanance - 2023-24	25	PF-137 (N.20°52'49" E.073°48'36")	15.25				
652	Valsad	Dang - N	03. One Year Old Maintanance - 2023-24	15	R.F.C.No.153 (n-20'30'35,e-073'41.58)	9.15				
653	Valsad	Dang - N	03. One Year Old Maintanance - 2023-24	25	R.F.C.No.116 (n-20'812171,e-073'775043)	15.25				
654	Valsad	Dang - N	04. Two Year Old Maintanance - 2022-23	50	R.F.C.No.89 (N- 20°54'11" E- 73°53'60")	21.99965			-	Afforestation in Degraded Forest Land
655	Valsad	Dang - N	04. Two Year Old Maintanance - 2022-23	25	R.F.C.No.14 (N- 20°56'12" E- 73°50'03")	10.999825				

S.No	Circle	Division	Plantation Target as per Working Plan for Current Year	Plantation under NPV			Others Schemes		Interest Amount to offset incremental cost of NPV	Remarks
				Project Name/Details	Physical (in Ha.)	Location (kml file)	Financial (in lakhs)	Physical (in Ha.)		
656	Valsad	Dang - N	04. Two Year Old Maintanance - 2022-23	25	R.F.C.No.115 (N 20°47'899 E 073'46'517)	10.999825				
657	Valsad	Dang - N	04. Two Year Old Maintanance - 2022-23	65	P.F.C.No-84 (N 20°53.10 E 073'44.47)	28.599545				
658	Valsad	Dang - N	04. Two Year Old Maintanance - 2022-23	10	R.F.C.No.143 (N 20°47'53.64 E 073'41'18.66)	4.39993				
659	Valsad	Dang - N	04. Two Year Old Maintanance - 2022-23	10	R.F.C.No.105 (N.20°46'51.1"E.073°50'46.0")	4.39993				
660	Valsad	Dang - N	04. Two Year Old Maintanance - 2022-23	10	R.F.C.No.88 (N 20°53'39.21"E 073°54'22.76")	4.39993				
661	Valsad	Dang - N	04. Two Year Old Maintanance - 2022-23	10	R.F.C.No.91 (N 20°56'01.20"E 073°52'20.86')	4.39993				
662	Valsad	Dang - N	04. Two Year Old Maintanance - 2022-23	10	R.F.C.NO.335 (N 20°47'90"E 073°54'74")	4.39993				
663	Valsad	Dang - N	04. Two Year Old Maintanance - 2022-23	10	R.F.C.No.14 (N- 20°56'32" E- 73°49'56")	4.39993				
664	Valsad	Dang - N	04. Two Year Old Maintanance - 2022-23	10	P.F.C.NO.40 (N- 20°53'06" E- 73°54'38")	4.39993				
665	Valsad	Dang - N	04. Two Year Old Maintanance - 2022-23	20	R.F.C.No.15 (N- 20°54'48" E- 73°49'26")	8.79986				
666	Valsad	Dang - N	04. Two Year Old Maintanance - 2022-23	20	P.F.C.No-84 (n-20°52,810,e-073'44.650)	8.79986				
667	Valsad	Dang - N	04. Two Year Old Maintanance - 2022-23	15	P.F.C.No-103 (n-20°51,901,e-073'45'703)	6.599895				
668	Valsad	Dang - N	04. Two Year Old Maintanance - 2022-23	10	R.F-74N 20°59.10"E 073°33.36"	4.39993				
669	Valsad	Dang - N	04. Two Year Old Maintanance - 2022-23	10	R.F-76N 20°58.54"E 073°33.52"	4.39993				
670	Valsad	Dang - N	04. Two Year Old Maintanance - 2022-23	10	R.F-67N 20°56.28"E 073°35.49"	4.39993				
671	Valsad	Dang - N	04. Two Year Old Maintanance - 2022-23	10	R.F-214N 20°54.30.9"E 073°32.41.6"	4.39993				
672	Valsad	Dang - N	04. Two Year Old Maintanance - 2022-23	10	R.F-185N 20°46.33.0"E 073°37.26.1"	4.39993				
673	Valsad	Dang - N	04. Two Year Old Maintanance - 2022-23	10	R.F-186N 20°33.37.8"E 073°34.03.2"	4.39993				

S.No	Circle	Division	Plantation Target as per Working Plan for Current Year	Plantation under NPV			Others Schemes		Interest Amount to offset incremental cost of NPV	Remarks
				Project Name/Details	Physical (in Ha.)	Location (kml file)	Financial (in lakhs)	Physical (in Ha.)		
674	Valsad	Dang - N	04. Two Year Old Maintanance - 2022-23	25	R.F-166N 20°86.31.74"E 073°65.99.72"	10.999825				
675	Valsad	Dang - N	04. Two Year Old Maintanance - 2022-23	10	R.F-137N 20°46.33.9"E 073°38.56.5"	4.39993				
676	Valsad	Dang - N	05. Three Year Old Maintanance - 2021-22	25	R.F.C.NO.335	3.6			-	Afforestation in Degraded Forest Land
677	Valsad	Dang - N	05. Three Year Old Maintanance - 2021-22	10	P.F.C.NO.40	1.44			-	Afforestation in Degraded Forest Land
678	Valsad	Dang - N	05. Three Year Old Maintanance - 2021-22	5	P.F.C.No-84	0.72			-	Afforestation in Degraded Forest Land
679	Valsad	Dang - N	05. Three Year Old Maintanance - 2021-22	5	P.F.C.No-103	0.72			-	Afforestation in Degraded Forest Land
680	Valsad	Dang - N	05. Three Year Old Maintanance - 2021-22	25	RF-14N 20°56.34'51"E 073°50'00.12"	3.6			-	Afforestation in Degraded Forest Land
681	Valsad	Dang - N	05. Three Year Old Maintanance - 2021-22	5	RF-15N 20°55.54'04"E 073°48'54.00"	0.72			-	Afforestation in Degraded Forest Land
682	Valsad	Dang - S	02. 30% + Current Year Plantation Year 2024-25	25	Tanklipada -1 (20 6798.78 73 6855 49)	29.475				
683	Valsad	Dang - S	02. 30% + Current Year Plantation Year 2024-25	30	Manmodi (20 34 38 73 38 40)	35.37	D:\APO 17.05.2023\KML\Da ngs south\RF- 319 30.00Ha. KML			
684	Valsad	Dang - S	02. 30% + Current Year Plantation Year 2024-25	20	Manmodi (20.3607 73.39 31)	23.58	D:\APO 17.05.2023\KML\Da ngs south\RF- 280 Kampa 20.00 Ha.KML			

S.No	Circle	Division	Plantation Target as per Working Plan for Current Year	Plantation under NPV			Others Schemes		Interest Amount to offset incremental cost of NPV	Remarks
				Project Name/Details	Physical (in Ha.)	Location (kml file)	Financial (in lakhs)	Physical (in Ha.)		
685	Valsad	Dang - S	02. 30% + Current Year Plantation Year 2024-25	25	Daguniya (20.384186 73.361738)	29.475	D:\APO 17.05.2023\KML\Dangs south\૩૫૫ પુલકર RF.323 25.00 હે. દગુનિયા બીટ.KML			
686	Valsad	Dang - S	03. One Year Old Maintanance - 2023-24	2	Malegao (20.3533 73.4509)	1.22				
687	Valsad	Valsad - N	01. 70% Advance Work 2025-26	200	Valsad - N	260.88				
688	Valsad	Valsad - N	02. 30% + Current Year Plantation Year 2024-25	25	Ranifaliya	29.475				70% advance Work (0 Year)30% Current Year
689	Valsad	Valsad - N	02. 30% + Current Year Plantation Year 2024-25	30	Dholumber	35.37				70% advance Work (0 Year)30% Current Year
690	Valsad	Valsad - N	02. 30% + Current Year Plantation Year 2024-25	25	Vansda	29.475				70% advance Work (0 Year)30% Current Year
691	Valsad	Valsad - N	02. 30% + Current Year Plantation Year 2024-25	25	Bhensdhara	29.475				70% advance Work (0 Year)30% Current Year
692	Valsad	Valsad - N	02. 30% + Current Year Plantation Year 2024-25	25	Kevadi	29.475				70% advance Work (0 Year)30% Current Year
693	Valsad	Valsad - N	02. 30% + Current Year Plantation Year 2024-25	25	Kukada	29.475				70% advance Work (0 Year)30% Current Year
694	Valsad	Valsad - N	03. One Year Old Maintanance - 2023-24	30	DholumberN 20°38'44.07"E 073°12'20.0"	18.3				
695	Valsad	Valsad - N	03. One Year Old Maintanance - 2023-24	25	VansdaN 20°47'58.0"E 073°21'27.6"	15.25				

S.No	Circle	Division	Plantation Target as per Working Plan for Current Year	Plantation under NPV			Others Schemes		Interest Amount to offset incremental cost of NPV	Remarks
				Project Name/Details	Physical (in Ha.)	Location (kml file)	Financial (in lakhs)	Physical (in Ha.)		
696	Valsad	Valsad - N	03. One Year Old Maintanance - 2023-24	25	BhesdharaN 20°47'58.0"E 073°21'27.6"	15.25				
697	Valsad	Valsad - N	03. One Year Old Maintanance - 2023-24	25	CharnvadaN 20°46'33"E 073°23'51"	15.25				
698	Valsad	Valsad - N	03. One Year Old Maintanance - 2023-24	25	RavaniyaN 20 36 44.01E 73 15 52.5	15.25				
699	Valsad	Valsad - N	05. Three Year Old Maintanance - 2021-22	25	KakadkuvaN 20°28'32.24"E 073°10'95.8"	3.6			-	Second Year maintainance
700	Valsad	Valsad - N	05. Three Year Old Maintanance - 2021-22	25	ZariyaN 20°28'70.30"E 073°11'01.4"	3.6			-	Second Year maintainance
701	Valsad	Valsad - N	05. Three Year Old Maintanance - 2021-22	25	lachhakadiN 20°41'03.40"E 073°20'58.0"	3.6			-	Second Year maintainance
702	Valsad	Valsad - N	08. Six Year Old Maintanance - 2018-19	100	MalanpadaN 20°30'52.87"E 073°11'5.42"	7.2			-	Five Year maintainance
703	Valsad	Valsad - S	02. 30% + Current Year Plantation Year 2024-25	10	Hunda	11.79				
704	Valsad	Valsad - S	02. 30% + Current Year Plantation Year 2024-25	10	Vadoli (20.375440, 73.247860)	11.79				
705	Valsad	Valsad - S	02. 30% + Current Year Plantation Year 2024-25	10	Gavtaka (20.363710, 73.265620)	11.79				
706	Valsad	Valsad - S	02. 30% + Current Year Plantation Year 2024-25	10	Matunia (20.368040, 73.316370)	11.79				
707	Valsad	Valsad - S	02. 30% + Current Year Plantation Year 2024-25	5	Bhavada (20.331660, 73.305280)	5.895				
708	Valsad	Valsad - S	02. 30% + Current Year Plantation Year 2024-25	5	Yavshala (20.298611, 73.392222)	5.895				
				25862.06		17404.51				

**Table 11: 3 (e) Net Present Value and
Interest: Frontline Staff Quarters**

Activity	Physical	Financial
Beat Guard Quarter	10.00	150.00
Forester Quarter	10.00	200.00
Range Office	5.00	200.00
Grand Total	25.00	550.00

Table 11: 3 (e) Net Present Value and Interest: Frontline Staff Quarters

S. No	Circle	Division	Target Activities as per State Plan for Current Year Project Name/Details	Activities		Others Schemes		Interest Amount to offset incremental cost of Frontline Staff Quarters
				Physical (in Nos.)	Financial (in lakhs)	Physical (in Nos.)	Financial (in lakhs)	
1	Gandhinagar	Sabarkantha	Forester Quarter	1	20			
2	Gandhinagar WL	Banaskantha	Forester Quarter	1	20			
3	Junagadh	Bhavnagar	Range Office	1	40			
4	Junagadh	Bhavnagar	Beat Guard Quarter	1	15			
5	Junagadh	Bhavnagar	Beat Guard Quarter	1	15			
6	Junagadh	Bhavnagar	Beat Guard Quarter	1	15			
7	Junagadh	Jamnagar	Forester Quarter	1	20			
8	Junagadh	Jamnagar	Beat Guard Quarter	1	15			
9	Junagadh	Jamnagar	Beat Guard Quarter	1	15			
10	Junagadh	Junagadh	Forester Quarter	1	20			
11	Junagadh	Junagadh	Beat Guard Quarter	2	30			
12	Junagadh	Morbi	Forester Quarter	1	20			
13	Junagadh	Morbi	Beat Guard Quarter	1	15			
14	Junagadh	Morbi	Beat Guard Quarter	1	15			
15	Junagadh	Morbi	Beat Guard Quarter	1	15			
16	Junagadh	Morbi	Range Office	1	40			
17	Junagadh WL	Porbandar	Range Office	1	40			
18	Surat	Surat	Forester Quarter	1	20			
19	Surat	Vyara	Forester Quarter	1	20			
20	Surat	Vyara	Range Office	1	40			
21	Vadodara	Godhra	Forester Quarter	1	20			
22	Vadodara	Mahisagar	Forester Quarter	1	20			
23	Vadodara WL	Narmada	Forester Quarter	1	20			
24	Vadodara WL	WL Vadodara	Range Office	1	40			
				25	550			

**Table 14: 3(a) Net Present Value and interest:
Other Activities**

Activity	Physical	Financial
Tall Seedling (Maintanance)	1900000.00	950.00
Nursery	1500000.00	150.00
Grand Total	3400000.00	1100.00

Table 14: 3(a) Net Present Value and interest: Other Activities

S.No	Circle Name	Division Name	Target Activities as per State Plan for Current Year Project Name/Details	Activities		Others Schemes		Interest Amount to offset incremental cost of Other Activities
				Physical (in Nos/rmt.)	Financial (in lakhs)	Physical (in Nos /rmt.)	Financial (in lakhs)	
1	Ahmedabad	Ahmedabad	Tall Seedling (Maintanance)	90000	45.00			
2	Ahmedabad	Anand-SF	Tall Seedling (Maintanance)	50000	25.00			
3	Ahmedabad	Nadiad-SF	Tall Seedling (Maintanance)	90000	45.00			
4	Ahmedabad	Surendranagar SF	Tall Seedling (Maintanance)	50000	25.00			
5	BHARUCH SF	BHARUCH SF	Tall Seedling (Maintanance)	90000	45.00			
6	BHARUCH SF	NAVSARI SF	Tall Seedling (Maintanance)	90000	45.00			
7	BHARUCH SF	Narmada-SF	Tall Seedling (Maintanance)	50000	25.00			
8	BHARUCH SF	SURAT SF	Tall Seedling (Maintanance)	90000	45.00			
9	BHARUCH SF	VALSAD SF	Tall Seedling (Maintanance)	50000	25.00			
10	Gandhinagar	Gandhinagar	Tall Seedling (Maintanance)	200000	100.00			
11	Godhra SF	Dahod SF	Tall Seedling (Maintanance)	50000	25.00			
12	Godhra SF	Godhra SF	Tall Seedling (Maintanance)	50000	25.00			
13	Godhra SF	SF Vadodara	Tall Seedling (Maintanance)	90000	45.00			
14	Kutch	SF Kutch	Tall Seedling (Maintanance)	90000	45.00			
15	Kutch	Patan	Tall Seedling (Maintanance)	50000	25.00			
16	Mehsana SF	Banaskantha SF	Tall Seedling (Maintanance)	90000	45.00			
17	Mehsana SF	Mehsana SF	Tall Seedling (Maintanance)	90000	45.00			
18	Mehsana SF	Sabarkantha SF	Tall Seedling (Maintanance)	90000	45.00			
19	Rajkot SF	Rajkot SF	Tall Seedling (Maintanance)	200000	100.00			
20	Rajkot SF	Amreli SF	Tall Seedling (Maintanance)	50000	25.00			
21	Rajkot SF	Botad SF	Tall Seedling (Maintanance)	50000	25.00			
22	Rajkot SF	Gir Somnath	Tall Seedling (Maintanance)	50000	25.00			
23	Rajkot SF	Dev Bhoomi Dwarka	Tall Seedling (Maintanance)	100000	50.00			
24	Gandhinagar	Arvalli	Nursery	150000	15.00			
25	Gandhinagar	Sabarkantha	Nursery	150000	15.00			
26	Gandhinagar WL	Banaskantha	Nursery	150000	15.00			
27	Surat	Sub Div.Bharuch	Nursery	150000	15.00			
28	Surat	Surat	Nursery	150000	15.00			
29	Surat	Vyara	Nursery	150000	15.00			
30	Vadodara	Baria	Nursery	150000	15.00			
31	Vadodara	Chhotaudepur	Nursery	150000	15.00			
32	Vadodara	Godhra	Nursery	150000	15.00			
33	Vadodara WL	Narmada	Nursery	150000	15.00			
		33		340000	1100.00			

Third Party Monitoring of Plantationss taken up Under CAMPA Funda - 2017-18

Sr. No.	P-code	Circle	Div	Range	Location	Sampl	Sample Area 1	Plantation Model	Year	Number of Plants Planted	Number Of Plants Survived	Average Field Height (cm)	Survival Percentage	Zonal Survival % Grade
RJ-87	Saurashtra	Rajkot	Gir-Somnath	Veraval	Santipur Patiya To Somnath		10	Campa	17-18	6250	6125	1.610612	98	Excellent
P-971	North	Gandhinagar	Sabarkantha	Vijaynagar	Motakotda	>100	162	Tampa-M2/M-2	16-17	138996	112859	104.7032	0.8119586	Very Good
P-1275	South	Valsad	Valsad-S	Sanjan	Dehli	5 to 50	14.04	Campa-M2/M-2	17-18	23390	22002	80.69231	0.9406584	Excellent
P-257	Saurashtra	Junagadh	Bhavnagar	Palitana	Anida	<5	2	CAMPA/FC	17-18	554	462	35.89111	0.833935	Very Good
32	P-32	Ahmedabad	Ahmedabad	Dhandhuda	Gogala(R2)	12.65	12.65	CAMPA	13-14	21408	9997	71.27938	0.466975	Very Good
108	P-108	Rajkot	Amreli	Kundala	Chalala	5.04	5.04	CAMPA	13-14	3654	1574	141.89	43%	Medium
117	P-117	ad	Anand	Sojitra	Malataj	15	15	CAMPA	12-13	24000	14697	148.58	61%	Excellent
143	P-143	gar	Aravalli	Malpur	Malpur	39	39	CAMPA	12-13	78000	27488	23.92	35%«	Very Good
337	P-338	Vadodara	Baria	Dahod	Junapani	1.92	1.92	CAMPA	15-16	3840	2672	38.00	70%	Very Good
338	P-339	Vadodara	Baria	Dahod	Navagam	2.16	2.16	CAMPA	15-16	4320	2716	23.43	63%	Medium
339	P-340	Vadodara	Baria	Dahod	Navagam	5.69	5.69	CAMPA	15-16	11380	7969	25.07	70%	Very Good
349	P-350	Vadodara	Baria	Dahod	Junapani(MFP-1)	3.51	3.51	CAMPA	13-14	7020	3833	16.56	55%	Excellent
409	P-410	Surat	Bharuch	Netrang	Kakadpada	10.2	10.2	CAMPA	15-16	20400	17902	143.87	88%	Excellent
435	P-436	Surat	Bharuch-SD	Netrang	Rajiwadi	25	25	CAMPA	14-15	21450	15472	128.80	72%	Excellent
459	P-460	Junagadh	Bhavnagar	Mahuva	Beda	24.04	24.04	CAMPA	15-16	6660	3166	48.27	48%	Poor
568	P-569	Vadodara	Chhotaudapur	Vadodara	Natvarnagar(C1)	32	32	CAMPA	13-14	64000	30367	104.96	47%	Very Good
670	P-670	Valsad	Dangs-S	Ahwa East	130,131,132, 134,26	16.81	16.81	CAMPA	12-13	26896	16155	89.22	60%	Excellent
725	P-729	Gandhinagar	Gandhinagar	Dharoi	Talegad (C1)	22	22	CAMPA	13-14	44000	18792	101.28	43%	Medium

Sr. No.	P-code	Circle	Div	Range	Location	Sampl	Sample Area 1	Plantation Model	Year	Number of Plants Planted	Number Of Plants Survived	Average Field Height (cm)	Survival Percentage	Zonal Survival % Grade
772	P-772	Junagadh-WL	Gir West	Visawadar	Manandiya	1.1	1.1	CAMPA	14-15	1850	438	49.25	24%	Very Poor
902	P-901	Vadodara	Godhra	Khanpur	Vavkuva(R2)	55.6	55.6	CAMPA	13-14	92130	39378	59.70	43%	Medium
987	P-986	Junagadh	Junagadh	Mangrol	Bantva(R2)	1	1	CAMPA	13-14	1666	872	72.37	52%	Very Good
1142	P-1141	Kutch	Kutch-E	Bhuj - South	Moto Dholo	23	23	CAMPA	13-14	38310	12178	59.40	32%	Poor
1143	P-1142	Kutch	Kutch-E	Rapar - South	Suvai- 3(R2)	25	25	CAMPA	13-14	41650	25639	65.67	62%	Excellent
1197	P-1196	Kutch	Kutch-W	Mandvi	Poladiya-1(R2)	50	50	CAMPA	13-14	83147	52138	55.69	63%	Excellent
1284	P-1283	Junagadh	Morbi	Morbi	Chachapar	2.88	2.88	CAMPA	15-16	4798	2888	92.60	60%	Medium
1345	P-1344	Ahmedabad	Nadiad	Balasinor	Dolatpord a	9.18	9.18	CAMPA	14-15	11000	3985	86.31	36%	Poor
1358	P-1357	Anmeoao ad	Nadiad	Balasinor	uolaporda	27.072	27.072	CAMPA	15-16	32433	11611	49.71	36%	Very Poor
1359	P-1358	Ahmedabad	Nadiad	Virpur	Chikhlijoja- 2	17	17	CAMPA	15-16	16274	8974	80.13	55%	Medium
1480	P-1479	Kutch	Patan	Santalpur	Piparala - 3	30	30	CAMPA	12-13	0	0	0.00	0%	Very Poor
1521	P-1520	Junagadh	Porbandar	Protection Range, Porbandar	PorDanaarathi Kuchdi Road Side	11.4	11.4	CAMPA	13-14	8657	2896	182.48	33%	Poor
1571	P-1570	Junagadh	Rajkot	Wakaner	Rajgad	41.92	41.92	CAMPA	14-15	69839	16108	40.81	23%	Very Poor
1645	P-1644	Gandhinagar	Sabarkant ha	RDF Poshina	Gandhisana	18.62	18.62	CAMPA	12-13	36640	10381	70.71	28%	Medium
1917	P-1915	Junagadh	Surendranagar	Wadhwan	Varsani(R2)	20	20	CAMPA	13-14	33320	8802	73.47	26%	Poor
2093	P-2091	Valsad	Valsad-N	Pangarbari	Piparod(R2)	2.86	2.86	CAMPA	13-14	4432	2689	47.05	61%	Excellent
2152	P-2150	Valsad	Valsad-S	Fatepur	Burvad	1.89	1.89	CAMPA	15-16	3149	2375	76.95	75%	Very Good
2076	P-2174	Surat	Vyara	Tapti	Limbi-C.N- 40	19	19	CAMPA	13-14	38000	26684	138.35	70%	Excellent
2181	P-2179	Surat	Vyara	Unai	Padamdungari-C.N.-368	25	25	CAMPA	13-14	50000	27741	47.49	55%	Very Good

Annexure - B
Third Party Monitoring During 2018-19 by NABARD consultancy Services Pvt. Ltd. (NABCONS)

Division	Range	Year	ID No.	Model group	Location	Area In Ha.	No. of Plants		Av. Height In cm.	Survival Marks	Height Marks	Planting on Register Marks	Treatment Plan Usage Marks	Total Marks	Category
							Planted	surviving							
Ahmedabad	Dholera	2017-18	1174	CA / CAMPA	Gogla-1	50	83300	27312	32.79%	11	45	5	5	66	Very Good
Aravalli	Malpur	2017-18	9221	CA / CAMPA	Nathavas	69	59502	36705	61.69%	34	45	5	5	89	Very Good
Kutch-West	Nakhatrana (W)	2014-15	16155	CA / CAMPA	Khambhla	20	33320	13950	41.87%	23	45	5	5	78	Very Good
Chhotaudepur	Chhotaur depur	2015-16	28586	CA / CAMPA	Badvav	2.07	1294	492	38.02%	23	45	5	5	78	Very Good
Chhotaudepur	Chhotaur depur	2015-16	28587	CA / CAMPA	Badvav	1	625	244	39.04%	23	45	5	5	78	Very Good
Mahisagar	Balasinor	2015-16	28804	CA / CAMPA	Dolatporda	26.82	17433	9044	51.88%	34	45	5	5	89	Very Good
Mahisagar	Khanpur	2018-19	29670	CA / CAMPA	Naroda	16	13728	10579	77.06%	45	45	5	0	95	Outstanding

Annexure - C
Third Party Monitoring during 2019-20 by Multi Mantech Internatoinal Pvt. Ltd. Ahmedabad

Sr.No	P Code	Circle	Division	Range	Location	Year	Area (ha)	Pltn model	Number of Plants Planted	Number of Plants Survived	Average Field Height(cm)	Survival Percentage	Zonal Survival % Grade	Total Mark(100)	Plantation Grading (Final)	Remark
1	P-309.10	Bharuch	Narmada SF	Dediapada	Sarkari I.T.I Dediapada	2018-19	1	CAMPA	400	289	128	72.25	Very Good	87	Very Good	
2	P-436.05	Bharuch	Valsad	Valsad	Police Head Quarter	2018-19	1	CAMPA	400	356	255.71	89	Excellent	97	Excellent	
3	P-37.01	G'nagar	Aravalli	Malpur	Khetavada	2019-20	12	Model 2	10296	9369	81.87	91	Excellent	99	Excellent	
4	P-199.01	G'nagar	G'nagar	Mansa	Anodiya F.S.-30/5	2015-16	1	CAMPA	650	238	141.83	36.62	Good	42	Good	
5	P-139.05	Godhra	Dahod	Limkheda Ext	Iti Limkheda	2018-19	1	CAMPA	431	216	79	50.12	Good	76	Very Good	
6	P-409.02	J'gadhd	Shahar	Wadhavan	Vithalgadhd-1	2015-16	12	M-3	7800	4953	108.06	63.5	Excellent	97	Excellent	
7	P-251.01	Kutch	Kutch-E	Rapar-N	Jatavada	2019-20	25	Model-1								No Plantation work. Grass seed sowing. Plot
8	P-342.01	Kutch	Patan	Varahi Nor	Chhansara	2015-16	18	CAMPA	36000	12964	78.82	36.01	Good	59	Good	Soil testing of plantation area is done, certificate is attached.
9	P-20.03	Rajkot	Amreli	Savarkundla	Near Adsang Chowkdi	2018-19	1	CAMPA	400	301	244.5	75.25	Excellent	97	Excellent	
10	P-113.02	Rajkot	Botad	Bhavnagar	Khadsaliya Ghcl	2018-19	3	CAMPA	1201	566	126.6	47.13	Good	70	Very Good	
11	P-121.02	Rajkot	Botad	Shihor	Sidsfarm	2017-18	4	CAMPA	1600	682	191.71	42.63	Good	75	Very Good	
12	P-95.06	Surat	Bharuch SD	Netrang	Varkhadi	2019-20	18	Model-2	15444	13840	137.31	89.61	Excellent	98	Excellent	
13	P-391.05	Surat	Surat	Vankal	Ratoti	2019-20	4	Model-2 (Forest Area)	3432	2851	100.73	83.07	Excellent	98	Excellent	
14	P-89.01	Vadodara	Baria	Sanjeli	Bodadungri	2018-19	1	M-3	858	497	73.63	57.93	Good	54	Good	
15	P-127.01	Vadodara	C'udepur	C'udepur	Achhala	2018-19	10	M-1	6500	6411	97.17	98.63	Excellent	93	Excellent	
16	P-221.01	Vadodara	Godhra	Godhra-E	Orvada	2019-20	25	Model-2	21450	16959	142	79.06	Excellent	98	Excellent	
17	P-227.01	Vadodara	Godhra	Vejalpur	Chalali	2019-20	2	Model-2	1716	1235	89.67	71.97	Very Good	82	Very Good	
18	P-273.02	Vadodara	Mahisagar	Munpur	Shiyal	2017-18	7	M-2	6006	3213	109.69	53.5	Good	65	Very Good	
19	P-439.01	Valsad	Valsad-N	Dharampur	Bhensdara	2015-16	5.242	M-2	4497	2568	321.67	57.1	Very Good	82	Very Good	
20	P-446.01	Valsad	Valsad-S	Kaprada	Dabkhal	2015-16	16	M-2	13728	6841	241.55	49.83	Good	71	Very Good	

Annexure - D
Third Party Monitoring during 2020-21

Sr. No.	Location	Range	Division	Circle	Model Group	Area (ha.)	Year	Number of Plants Planted	Number of Plants Survived	Average Field Height(cm)	Survival Percentage	Plantation Grading (Final)
1	Orvada & Kevadia	Godhra East	Godhra	Vadodara	CAMPA	226.00	2019-20	229908	168042	147	73%	Excellent
2	Garadu	Sanjeli	Baria	Vadodara	CAMPA	111.00	2019-20	95238	68925	186	72%	Excellent
3	Uchwan	Umarpada	Surat	Surat	CAMPA	70.00	2019-20	60060	56484	170	94%	Excellent
4	Pinpur	Umarpada	Surat	Surat	CAMPA	66.00	2018-19	54978	50472	184	92%	Excellent
5	Tuked	Mandavi South	Surat	Surat	CAMPA	25.00	2019-20	50000	46442	99	93%	Excellent
6	Darda-Ghanavad	Umarpada	Surat	Surat	CAMPA	60.00	2018-19	49980	46010	175	92%	Excellent
7	Pinpur (Ghanavad)	Umarpada	Surat	Surat	CAMPA	60.00	2018-19	49980	45773	209	92%	Excellent
8	Vadpada	Vadpada	Surat	Surat	CAMPA	50.00	2019-20	42900	40307	93	94%	Excellent
9	Khodaamba	Mandavi South	Surat	Surat	CAMPA	20.00	2019-20	40000	38795	126	97%	Excellent
10	Parvat	Mandavi South	Surat	Surat	CAMPA	20.00	2019-20	40000	36896	89	92%	Excellent
11	Umarpada	Umarpada	Surat	Surat	CAMPA	30.00	2019-20	25740	24675	168	96%	Excellent
12	Chikhala	Khedbrahma R.D.F	Sabarkantha	Gandhinagar	CAMPA	23.00	2020-21	25553	21659	152	85%	Excellent
13	Divtan	Vadpada	Surat	Surat	CAMPA	25.00	2019-20	21450	20163	168	94%	Excellent
14	Regama	Mandavi South	Surat	Surat	CAMPA	10.00	2019-20	20000	19302	121	97%	Excellent
15	Jhari Dadhavad	Mandavi South	Surat	Surat	CAMPA	10.00	2019-20	20000	18619	90	93%	Excellent
16	Kevadi	Umarpada	Surat	Surat	CAMPA	10.61	2016-17	21220	18608	168	88%	Excellent
17	Makanzar	Mandavi South	Surat	Surat	CAMPA	10.00	2019-20	20000	17971	100	90%	Excellent
18	Kuranga	Dwarka	Jamnagar	Junagadh	CAMPA	17.00	2020-21	18887	16242	76	86%	Excellent
19	Ghodbar	Vankal	Surat	Surat	CAMPA	10.00	2017-18	20000	15019	198	75%	Excellent
20	Ubhariya	Vankal	Surat	Surat	CAMPA	20.00	2019-20	17160	14322	138	83%	Excellent
21	Uchwan	Umarpada	Surat	Surat	CAMPA	16.00	2020-21	13728	13220	93	96%	Excellent
22	Varkhadi	Netrang	Bharuch - SD	Surat	CAMPA	18.00	2019-20	15444	12180	142	79%	Excellent
23	Sakva	Netrang	Bharuch - SD	Surat	CAMPA	15.00	2019-20	12870	11046	166	86%	Excellent

Sr. No.	Location	Range	Division	Circle	Model Group	Area (ha.)	Year	Number of Plants Planted	Number of Plants Survived	Average Field Height(cm)	Survival Percentage	Plantation Grading (Final)
24	Anadhara	Zaghadia	Bharuch - SD	Surat	CAMPA	10.00	2019-20	8580	7915	94	92%	Excellent
25	Sarasa (Madhavpura)	Zaghadia	Bharuch - SD	Surat	CAMPA	10.00	2019-20	8580	7673	90	89%	Excellent
26	Sakva	Netrang	Bharuch - SD	Surat	CAMPA	11.00	2019-20	9437	7665	140	81%	Excellent
27	Ratanpur	Zaghadia	Bharuch - SD	Surat	CAMPA	9.00	2019-20	7722	7070	145	92%	Excellent
28	Uchwan	Umarpada	Surat	Surat	CAMPA	8.00	2020-21	6864	6474	83	94%	Excellent
29	Patal	Mandavi South	Surat	Surat	CAMPA	7.00	2020-21	6006	5677	67	95%	Excellent
30	Shankoi	Netrang	Bharuch - SD	Surat	CAMPA	7.00	2019-20	6006	5038	146	84%	Excellent
31	Uchwan	Umarpada	Surat	Surat	CAMPA	6.00	2020-21	5148	4742	83	92%	Excellent
32	Kakarpada	Netrang	Bharuch - SD	Surat	CAMPA	7.10	2019-20	6092	4736	145	78%	Excellent
33	Ratoti	Vankal	Surat	Surat	CAMPA	5.00	2019-20	4290	3672	152	86%	Excellent
34	Shankoi	Netrang	Bharuch - SD	Surat	CAMPA	5.00	2019-20	4290	3505	149	82%	Excellent
35	Ratoti	Vankal	Surat	Surat	CAMPA	4.00	2019-20	3432	2888	160	84%	Excellent
36	Shankoi	Netrang	Bharuch - SD	Surat	CAMPA	3.00	2019-20	2574	2078	163	81%	Excellent
37	Fulvadi Galiba Road	Zaghadia	Bharuch	Bharuch	CAMPA	3.10	2016-17	2248	1997	259	89%	Excellent
38	Vitthalgadh	Lakhtar	Surendranagar	Junagadh	CAMPA	2.00	2020-21	2222	1990	99	90%	Excellent
39	Viramdad	Lalpur	Jamnagar	Junagadh	CAMPA	2.00	2020-21	2222	1775	92	80%	Excellent
40	Ratanpur	Zaghadia	Bharuch - SD	Surat	CAMPA	2.00	2019-20	1716	1465	166	85%	Excellent
41	Ratoti	Vankal	Surat	Surat	CAMPA	2.00	2018-19	1716	1407	174	82%	Excellent
42	Pirlikhasar	Lalpur	Jamnagar	Junagadh	CAMPA	1.00	2020-21	1350	1074	79	80%	Excellent
43	Vitthalgadh	Wadhavan	Surendranagar	Junagadh	CAMPA	1.00	2020-21	1111	955	103	86%	Excellent
44	Viramdad	Lalpur	Jamnagar	Junagadh	CAMPA	1.96	2020-21	784	616	91	79%	Excellent
45	Jamli	Dolariya	Chhotaudepur	Vadodara	CAMPA	11.70	2020-21	23400	21058	120	90%	Excellent
46	Navagam Karna	Dholera	Ahmedabad	Ahmedabad	CAMPA	66.00	2020-21	109956	86095	64	78%	Excellent
47	Gogla	Dholera	Ahmedabad	Ahmedabad	CAMPA	50.00	2020-21	83300	67995	61	82%	Excellent
48	Agdol	Dantivada	Banaskantha	Gandhinagar WL	CAMPA	61.00	2020-21	52338	40791	125	78%	Excellent

Sr. No.	Location	Range	Division	Circle	Model Group	Area (ha.)	Year	Number of Plants Planted	Number of Plants Survived	Average Field Height(cm)	Survival Percentage	Plantation Grading (Final)
49	Ravjibunda (Bhitkhard/Hatipur)	Nessu West-Uchhal	Vyara	Surat	CAMPA	30.00	2016-17	25740	20333	222	79%	Excellent
50	Vadpan / Bhotnagar	Netrang	Bharuch - SD	Surat	CAMPA	26.00	2017-18	22308	18293	255	82%	Excellent
51	Seviti	Nessu West-Uchhal	Vyara	Surat	CAMPA	28.00	2016-17	23994	16250	200	68%	Excellent
52	Makadbandh	Dharampur	Valsad North	Valsad	CAMPA	20.00	2017-18	17160	14999	178	87%	Excellent
53	Malu	Chhotaudepur	Chhotaudepur	Vadodara	CAMPA	18.6172	2020-21	11638	10068	102	87%	Excellent
54	Bara	Poshina	Sabarkantha	Gandhinagar	CAMPA	8.00	2020-21	6864	6178	109	90%	Excellent
55	Makadbandh	Dharampur	Valsad North	Valsad	CAMPA	7.60	2017-18	6521	5601	172	86%	Excellent
56	Bara	Poshina	Sabarkantha	Gandhinagar	CAMPA	5.00	2020-21	4290	3903	108	91%	Excellent
57	Bhatvadiya	RFW Kalyanpur	Jamnagar	Junagadh	CAMPA	9.55	2020-21	3820	3058	75	80%	Excellent
58	Jayva	Dhrol	Jamnagar	Junagadh	CAMPA	1.00	2020-21	1111	905	150	81%	Excellent
59	Raipur	Pavi Jetpur	Chhotaudepur	Vadodara	CAMPA	20.00	2020-21	40000	35805	300	90%	Excellent
60	Ambala	Rangpur	Chhotaudepur	Vadodara	CAMPA	50.00	2018-19	32500	26460	149	81%	Excellent
61	Navagam	Chhotaudepur	Chhotaudepur	Vadodara	CAMPA	50.00	2018-19	32500	21267	194	65%	Excellent
62	Vajepur	Panvad	Chhotaudepur	Vadodara	CAMPA	7.00	2020-21	6006	5690	98	95%	Excellent
63	Bibar	Nakhatrana (East)	Kutch West	Kutch	CAMPA	89.00	2020-21	76360	72511	63	95%	Excellent
64	Khata	Virpur	Mahisagar	Vadodara	CAMPA	64.00	2019-20	54912	52717	109	96%	Excellent
65	Petarkui	Mandavi North	Surat	Surat	CAMPA	60.00	2019-20	51480	50697	82	98%	Excellent
66	Navagam Karma	Dholera	Ahmedabad	Ahmedabad	CAMPA	27.00	2020-21	44982	35936	85	80%	Excellent
67	Motikharoli	Santrampur	Mahisagar	Vadodara	CAMPA	49.00	2019-20	42042	34407	100	82%	Excellent
68	Gamdi Kathavadiya	Raigadh	Sabarkantha	Gandhinagar	CAMPA	61.00	2020-21	33330	28216	74	85%	Excellent
69	Kunda	Nanapondha	Valsad South	Valsad	CAMPA	35.014	2020-21	30042	27561	106	92%	Excellent
70	Udhavalal	Bariya	Baria	Vadodara	CAMPA	33.00	2020-21	28314	23555	103	83%	Excellent
71	Beyt	Dwarka	Jamnagar	Junagadh	CAMPA	23.00	2020-21	25553	21198	58	83%	Excellent
72	Bunadha	Mandavi North	Surat	Surat	CAMPA	20.00	2019-20	17160	16119	89	94%	Excellent
73	Vadpatal (Bhitkhard)	Nessu West-Uchhal	Vyara	Surat	CAMPA	25	2016-17	21450	16086	197	75%	Excellent
74	Ukhreli	Santrampur	Mahisagar	Vadodara	CAMPA	20.00	2019-20	17200	15787	110	92%	Excellent

Sr. No.	Location	Range	Division	Circle	Model Group	Area (ha.)	Year	Number of Plants Planted	Number of Plants Survived	Average Field Height(cm)	Survival Percentage	Plantation Grading (Final)
75	Visdaliya	Mandavi North	Surat	Surat	CAMPA	20.00	2019-20	17160	15540	109	91%	Excellent
76	Vadpatal (Bhitkhurd)	Nessu West-Uchhal	Vyara	Surat	CAMPA	25	2016-17	21450	15443	237	72%	Excellent
77	Luharvad	Mandvi -N	Surat	Surat	CAMPA	15.00	2020-21	12870	12554	88	98%	Excellent
78	Vasadara	Balasinor	Mahisagar	Vadodara	CAMPA	18.00	2019-20	15444	12216	138	79%	Excellent
79	Sarangpur	Godhra West	Godhra	Vadodara	CAMPA	17.00	2019-20	14586	12166	139	83%	Excellent
80	Sabalvad	Vadali	Sabarkantha	Gandhinagar	CAMPA	12.00	2019-20	13332	9704	129	73%	Excellent
81	Akona	Naswadi	Chhotaudepur	Vadodara	CAMPA	20.00	2017-18	13393	9032	336	67%	Excellent
82	Ghatavadiya	Munpur	Mahisagar	Vadodara	CAMPA	10.00	2019-20	8580	7270	102	85%	Excellent
83	Mandan	Vankal	Surat	Surat	CAMPA	10.00	2019-20	8580	7043	168	82%	Excellent
84	Pithadara	Dolvan	Vyara	Surat	CAMPA	8.00	2020-21	6864	6594	87	96%	Excellent
85	Ukhreli	Santrampur	Mahisagar	Vadodara	CAMPA	5.00	2019-20	4290	3874	90	90%	Excellent
86	Ratoti	Vankal	Surat	Surat	CAMPA	4.00	2020-21	3432	3226	107	94%	Excellent
87	Navagam Kama	Dholera	Ahmedabad	Ahmedabad	CAMPA	2.00	2020-21	3332	2772	85	83%	Excellent
88	Vanzari (Thuti)	Nessu West-Uchhal	Vyara	Surat	CAMPA	1.00	2019-20	2000	1699	111	85%	Excellent
89	Ratoti	Vankal	Surat	Surat	CAMPA	2.00	2020-21	1716	1630	109	95%	Excellent
90	Bhandara	Santrampur	Mahisagar	Vadodara	CAMPA	2.00	2019-20	1716	1511	100	88%	Excellent
91	Udhavalal	Bariya	Baria	Vadodara	CAMPA	2.00	2020-21	1716	1385	106	81%	Excellent
92	Kunda	Nanapondha	Valsad South	Valsad	CAMPA	1.00	2017-18	1663	1164	172	70%	Excellent
93	Kanadha	Dolvan	Vyara	Surat	CAMPA	1.00	2020-21	858	811	89	95%	Excellent
94	Bhagvanpura	Naswadi	Chhotaudepur	Vadodara	CAMPA	20.00	2020-21	40000	38841	288	97%	Excellent
95	Chikil-Zoza	Virpur	Mahisagar	Vadodara	CAMPA	24.00	2019-20	20592	19974	98	97%	Excellent
96	Santrampur	Santrampur	Mahisagar	Vadodara	CAMPA	22.08	2018-19	20376	17803	112	87%	Excellent
97	Dehli	Sanjan	Valsad South	Valsad	CAMPA	14.04	2017-18	23390	16285	255	70%	Excellent
98	Sarangpur	Godhra West	Godhra	Vadodara	CAMPA	19.00	2019-20	16302	13693	139	84%	Excellent
99	Haranmad To Andharipura	Padra	Vadodara	Godhra	CAMPA	17.3	2016-17	10813	9408	495	87%	Excellent

Sr. No.	Location	Range	Division	Circle	Model Group	Area (ha.)	Year	Number of Plants Planted	Number of Plants Survived	Average Field Height(cm)	Survival Percentage	Plantation Grading (Final)
100	Achhala	Chhotaudepur	Chhotaudepur	Vadodara	CAMPA	10.00	2018-19	6500	6273	187	97%	Excellent
101	Chikli-Zoza	Virpur	Mahisagar	Vadodara	CAMPA	5.00	2020-21	4290	4076	84	95%	Excellent
102	Gogla	Dholera	Ahmedabad	Ahmedabad	CAMPA	1.00	2020-21	1666	1495	64	90%	Excellent
103	Bhandara	Santrampur	Mahisagar	Vadodara	CAMPA	1.00	2020-21	858	821	98	96%	Excellent
104	Ukhreli	Santrampur	Mahisagar	Vadodara	CAMPA	1.00	2020-21	858	816	83	95%	Excellent
105	Zinzuwada	Bajana	Dhangadhra	Gandhinagar WL	CAMPA	68.82	2018-19	68820	59595	123	87%	Excellent
106	Chikli-Zoza	Virpur	Mahisagar	Vadodara	CAMPA	39.00	2020-21	33462	32396	76	97%	Excellent
107	Sant.	Santrampur	Mahisagar	Vadodara	CAMPA	36.66	2017-18	31454	25797	117	82%	Excellent
108	Nadarkha	Vejalpur	Godhra	Vadodara	CAMPA	20.00	2020-21	17160	15231	105	89%	Excellent
109	Badvav	Chhotaudepur	Chhotaudepur	Vadodara	CAMPA	24.00	2020-21	15000	12680	93	85%	Excellent
110	Kaprada	Kaprada	Valsad South	Valsad	CAMPA	10.00	2020-21	8640	8246	118	95%	Excellent
111	Rakakot	Kadana	Mahisagar	Vadodara	CAMPA	10.00	2019-20	8580	7749	113	90%	Excellent
112	Bobadakuva	Shivrajpur	Kevadia	Kevadia WL	CAMPA	1.68	2018-19	1092	907	174	83%	Excellent
113	Naroda	Khanpur	Mahisagar	Vadodara	CAMPA	16.00	2018-19	13728	9011	141	66%	Excellent
114	Naroda	Khanpur	Mahisagar	Vadodara	CAMPA	3.00	2019-20	2575	2210	120	86%	Excellent
115	Chikli-Zoza	Virpur	Mahisagar	Vadodara	CAMPA	22.00	2020-21	18876	18120	70	96%	Excellent
116	Dabkhal	Kaprada	Valsad South	Valsad	CAMPA	12.00	2020-21	10296	9934	111	96%	Excellent
117	Jeipur	Mandavi South	Surat	Surat	CAMPA	16.50	2019-20	33000	27724	104	84%	Very good
118	Vajejur	Panvad	Chhotaudepur	Vadodara	CAMPA	44.00	2019-20	28600	18246	128	64%	Very good
119	Umarkheda	Zaghadia	Bharuch - SD	Surat	CAMPA	15.00	2019-20	12870	11478	81	89%	Very good
120	Khetavada	Malpur	Aravalli	Gandhinagar	CAMPA	12.00	2019-20	10296	8389	70	81%	Very good
121	Garadu	Sanjeli	Baria	Vadodara	CAMPA	9.00	2019-20	7722	5287	341	68%	Very good
122	Ranasan	Raigadh	Sabarkantha	Gandhinagar	CAMPA	3.12	2019-20	6240	5075	78	81%	Very good
123	Tadkeshwar	Mandavi South	Surat	Surat	CAMPA	2.7	2019-20	2317	1833	100	79%	Very good
124	Kharoda	Dahod	Baria	Vadodara	CAMPA	1.00	2020-21	858	685	77	80%	Very good

Sr. No.	Location	Range	Division	Circle	Model Group	Area (ha.)	Year	Number of Plants Planted	Number of Plants Survived	Average Field Height(cm)	Survival Percentage	Plantation Grading (Final)
125	Malu	Chhotaudepur	Chhotaudepur	Vadodara	CAMPA	20.00	2018-19	13000	8174	170	63%	Very good
126	Chuli	Dharangdhra	Surendranagar	Junagadh	CAMPA	2.00	2020-21	2222	2064	50	93%	Very good
127	Chhattar	Jamnagar	Jamnagar	Junagadh	CAMPA	2.00	2020-21	2222	1652	89	74%	Very good
128	Palej	Bharuch	Bharuch	Bharuch	CAMPA	2.80	2016-17	1750	1280	196	73%	Very good
129	Baisabgadh	Dharangdhra	Surendranagar	Junagadh	CAMPA	1.00	2020-21	1111	981	77	88%	Very good
130	Boda Dungar	Sanjeli	Baria	Vadodara	CAMPA	1.00	2018-19	858	517	269	60%	Very good
131	Tadkachhala	Naswadi	Chhotaudepur	Vadodara	CAMPA	20.06	2017-18	13039	7489	300	57%	Very good
132	Kadodari	Raigadh Normal	Sabarkantha	Gandhinagar	CAMPA	71.00	2020-21	78881	68288	57	87%	Very good
133	Jatavada	Rapar North	Kutch East	Kutch	CAMPA	102.00	2016-17	87516	50824	118	58%	Very good
134	Petarkui	Mandavi North	Surat	Surat	CAMPA	60.00	2018-19	51480	47186	81	92%	Very good
135	Limdabara	Dahod	Baria	Vadodara	CAMPA	49.00	2020-21	42042	34305	70	82%	Very good
136	Adapodara	Raigadh	Sabarkantha	Gandhinagar	CAMPA	10.00	2019-20	20000	15694	79	78%	Very good
137	Balethi	Mandavi North	Surat	Surat	CAMPA	20.00	2018-19	17160	15198	89	89%	Very good
138	Shiyal	Kadana	Mahisagar	Vadodara	CAMPA	20.00	2019-20	17160	14315	70	83%	Very good
139	Nana Mirapur	Kadana	Mahisagar	Vadodara	CAMPA	20.00	2019-20	17160	14222	84	83%	Very good
140	Samba	Mahuva	Surat	Surat	CAMPA	15.00	2019-20	12870	9547	157	74%	Very good
141	Umra	Mahuva	Surat	Surat	CAMPA	15.00	2019-20	12870	9248	170	72%	Very good
142	Boda Dungar	Sanjeli	Baria	Vadodara	CAMPA	1.00	2018-19	858	536	294	62%	Very good
143	Nadarkha	Vejalpur	Godhra	Vadodara	CAMPA	23.00	2019-20	19734	13814	89	70%	Very good
144	Kharoda	Dahod	Baria	Vadodara	CAMPA	45.00	2018-19	38610	20825	206	54%	Very good
145	Savani Prabhas Patan	Veraval	Junagadh	Junagadh	CAMPA	13.45	2017-18	8420	8322	92	99%	Very good
146	Tukhed	Mandavi South	Surat	Surat	CAMPA	7.00	2020-21	858	697	54	81%	Very good
147	Chuli	Dharangdhra	Surendranagar	Junagadh	CAMPA	1.89	2020-21	2105	1896	44	90%	Very good
148	Limdha / Soli	Mandavi North	Surat	Surat	CAMPA	19.00	2017-18	38000	27426	103	72%	Very good
149	Betia	Godhra West	Godhra	Vadodara	CAMPA	27.00	2019-20	23166	15574	107	67%	Very good
150	Velanpur	Mahuva	Surat	Surat	CAMPA	20.00	2019-20	17160	11325	219	66%	Very good

Sr. No.	Location	Range	Division	Circle	Model Group	Area (ha.)	Year	Number of Plants Planted	Number of Plants Survived	Average Field Height(cm)	Survival Percentage	Plantation Grading (Final)
151	Jamkui	Mandavi North	Surat	Surat	CAMPA	6.00	2017-18	12000	9033	89	75%	Very good
152	Dolatporda	Balasinor	Mahisagar	Vadodara	CAMPA	26.82	2018-19	17433	8314	225	48%	Very good
153	Oad	Dolariya	Chhotaudepur	Vadodara	CAMPA	10.24	2017-18	6656	4591	133	69%	Very good
154	Gajapagina Muvada	Balasinor	Mahisagar	Vadodara	CAMPA	19.00	2019-20	16302	11002	102	67%	Very good
155	Zankhariya	Halol	Godhra	Vadodara	CAMPA	5.37	2020-21	4290	2964	84	69%	Very good
156	Chalali	Vejalpur	Godhra	Vadodara	CAMPA	2.00	2019-20	1716	1304	75	76%	Very good
157	Bodidara Khurd	Shahera	Godhra	Vadodara	CAMPA	1.00	2019-20	1143	834	75	73%	Very good
158	Jogivanat (70 Ha) Jeshingpur (83 Ha)	Malpur	Aravalli	Gandhinagar	CAMPA	153.00	2019-20	131274	82520	77	63%	Very good
159	Vantada	Modasa	Aravalli	Gandhinagar	CAMPA	33.00	2019-20	28314	18121	75	64%	Very good
160	Kolmoi (Patal)	Mandavi South	Surat	Surat	CAMPA	19.00	2016-17	38000	25241	89	66%	Very good
161	Patal	Mandavi South	Surat	Surat	CAMPA	16.00	2016-17	32000	21049	107	66%	Very good
162	Patal	Mandavi South	Surat	Surat	CAMPA	2.00	2016-17	4000	2735	103	68%	Very good
163	Jivapar	Wakaner	Morbi	Junagadh	CAMPA	50.92	2018-19	20370	14226	79	70%	Very good
164	Sajnasar	Palitana	Bhavanagar	Junagadh	CAMPA	50.00	2016-17	13850	10137	73	73%	Very good
165	Rajsthali	Palitana	Bhavanagar	Junagadh	CAMPA	49.00	2016-17	13573	8115	73	60%	Very good
166	Navagam	Dahod	Baria	Vadodara	CAMPA	6.66	2018-19	13320	5594	224	42%	Very good
167	Salapada	Dahod	Baria	Vadodara	CAMPA	1.00	2018-19	858	386	233	45%	Very good
168	Peterkui	Mandavi North	Surat	Surat	CAMPA	8.00	2017-18	16000	11562	98	72%	Very good
169	Chalali	Vejalpur	Godhra	Vadodara	CAMPA	1.00	2019-20	858	592	87	69%	Very good
170	Kotbi	Kawant	Chhotaudepur	Vadodara	CAMPA	56.00	2019-20	36400	22814	90	63%	Very good
171	Nano dholo	Bhuj South	Kutch East	Kutch	CAMPA	171.00	2019-20	146985	86296	111	59%	Very good
172	Bodidara Khurd	Shahera	Godhra	Vadodara	CAMPA	16.00	2019-20	18371	12500	80	68%	Very good
173	Ranavav (Bhorasar)	Ranavav	Porbandar	Junagadh WL	CAMPA	1.00	2016-17	1100	985	51	90%	Very good
174	Vavkuva	Khanpur	Mahisagar	Vadodara	CAMPA	31.10	2017-18	26691	12812	192	48%	Very good
175	Habiyasar	Chotila	Surendranagar	Junagadh	CAMPA	10.00	2017-18	11110	6993	69	63%	Good

Sr. No.	Location	Range	Division	Circle	Model Group	Area (ha.)	Year	Number of Plants Planted	Number of Plants Survived	Average Field Height(cm)	Survival Percentage	Plantation Grading (Final)
176	Nathavas	Malpur	Aravalli	Gandhinagar	CAMPA	69.00	2017-18	59202	31602	76	53%	Good
177	(1)Mauvana(100Ha) (2)Habab-1,2 (136.66 Ha)	Bhuj North	Kutch East	Kutch	CAMPA	236.66	2016-17	202488	79917	143	39%	Good
178	Dhrufi Nani	Naliya (N)	Kutch West	Kutch	CAMPA	27.22	2018-19	5444	2976	120	55%	Good
179	Saiyadpar	Bhuj South	Kutch East	Kutch	CAMPA	1.00	2018-19	858	372	113	43%	Good
180	Gogla	Dholera	Ahmedabad	Ahmedabad	CAMPA	76.4	2016-17	127282	62102	87	49%	Good
181	Dhrufi Nani	Abdasa	Kutch West	Kutch	CAMPA	24.78	2020-21	5000	3142	40	63%	Good
182	Dhanol	Godhra East	Godhra	Vadodara	CAMPA	1.05	2018-19	901	362	154	40%	Good
183	Guda	Chhotaudepur	Chhotaudepur	Vadodara	CAMPA	20.00	2018-19	13000	8214	70	63%	Good
184	Vandh	Mandvi	Kutch West	Kutch	CAMPA	11.73	2020-21	13032	7818	50	60%	Good
185	Ank To Hansot Road		Bharuch	Bharuch	CAMPA	1.15	2016-17	1150	749	64	65%	Good
186	Moto Khokhara	Ghogha	Bhavanagar	Junagadh	CAMPA	43.80	2016-17	12133	5992	63	49%	Good
187	Dalpura	Danta East	Banaskantha	Mehsana	CAMPA	3.40	2016-17	3777	1039	167	28%	Good
188	Chikhli Zoz	Virpur	Mahisagar	Vadodara	CAMPA	10.32	2016-17	9655	3641	153	38%	Good
189	Ghatavadiya	Munpur	Mahisagar	Vadodara	CAMPA	3.96	2017-18	3398	1467	109	43%	Good
190	Anida	Palitana	Bhavanagar	Junagadh	CAMPA	1.00	2016-17	277	144	64	52%	Good
191	Gogla	Dholera	Ahmedabad	Ahmedabad	CAMPA	1.00	2016-17	1666	720	84	43%	Good
192	Palanpur	Halol	Godhra	Vadodara	CAMPA	10.00	2019-20	8580	4477	85	52%	Good
193	Siyal	Kadana	Mahisagar	Vadodara	CAMPA	7.00	2017-18	6006	2615	106	44%	Good
194	Salapada	Dahod	Baria	Vadodara	CAMPA	1.00	2019-20	858	411	91	48%	Good
195	Motakotada	Vadali	Sabarkantha	Gandhinagar	CAMPA	162.00	2016-17	138996	53738	148	39%	Good
196	Palanpur	Halol	Godhra	Vadodara	CAMPA	9.00	2019-20	7722	3933	90	51%	Good
197	Shekhpur	Shahera	Godhra	Vadodara	CAMPA	2.00	2019-20	1716	832	77	48%	Good
198	Shekhpur	Shahera	Godhra	Vadodara	CAMPA	14.00	2019-20	12012	5045	80	42%	Good
199	Burvad	Fatepur	Valsad South	Valsad	CAMPA	1.89	2016-17	3149	1483	149	47%	Good
200	Palanpur	Halol	Godhra	Vadodara	CAMPA	2.00	2019-20	1716	795	83	46%	Good

Sr. No.	Location	Range	Division	Circle	Model Group	Area (ha.)	Year	Number of Plants Planted	Number of Plants Survived	Average Field Height(cm)	Survival Percentage	Plantation Grading (Final)
201	Shekhipur	Shahera	Godhra	Vadodara	CAMPA	1.00	2019-20	858	394	81	46%	Good
202	Vagetha	Sankheda	Chhotaudepur	Vadodara	CAMPA	17.10	2017-18	11115	5784	70	52%	Good
203	Chalali	Vejalpur	Godhra	Vadodara	CAMPA	1.00	2019-20	858	498	83	58%	Good
204	Sakariya	Modasa	Aravalli	Gandhinagar	CAMPA	52.00	2017-18	43316	18739	85	43%	Good
205	Sakariya	Modasa	Aravalli	Gandhinagar	CAMPA	29.00	2018-19	24882	11446	73	46%	Good
206	Katkuva	Malpur	Aravalli	Gandhinagar	CAMPA	19.00	2017-18	16302	5180	83	32%	Good
207	Sakariya	Modasa	Aravalli	Gandhinagar	CAMPA	14.00	2017-18	11662	4925	80	42%	Good
208	Kotiya	Mahuva	Bhavanagar	Junagadh	CAMPA	80.92	2017-18	22415	11373	60	51%	Good
209	Anida	Palitana	Bhavanagar	Junagadh	CAMPA	1.00	2017-18	550	193	64	35%	Good
210	Chiroda	Jesar	Bhavanagar	Junagadh	CAMPA	30.05	2016-17	8324	2412	62	29%	Good
211	Ravalikheda	Dahod	Baria	Vadodara	CAMPA	1.00	2017-18	2000	621	86	31%	Good
212	Siyal	Kadana	Mahisagar	Vadodara	CAMPA	6.09	2017-18	5225	1728	114	33%	Poor
213	Siyal	Kadana	Mahisagar	Vadodara	CAMPA	4.00	2017-18	3432	1181	108	34%	Poor
214	Palanpur	Halol	Godhra	Vadodara	CAMPA	7.00	2017-18	2100	777	103	37%	Poor
215	Siyal	Kadana	Mahisagar	Vadodara	CAMPA	2.52	2017-18	2162	730	106	34%	Poor
216	Derol Vagara Road	Vagra	Bharuch	Bharuch	CAMPA	1.00	2016-17	725	301	129	42%	Poor
217	Nani Paliyad	Chotila	Surendranagar	Junagadh	CAMPA	1.00	2016-17	1100	404	77	37%	Poor
218	Gogla	Dholera	Ahmedabad	Ahmedabad	CAMPA	50.00	2017-18	83300	23035	77	28%	Poor
219	Gogla	Dholera	Ahmedabad	Ahmedabad	CAMPA	50.00	2017-18	83300	22112	77	27%	Poor
220	Bhanghad	Dholera	Ahmedabad	Ahmedabad	CAMPA	50.00	2017-18	83300	5140	85	6%	Poor
221	Monpar	Chotila	Surendranagar	Junagadh	CAMPA	10.00	2016-17	11000	2640	91	24%	Poor
222	Monpar	Chotila	Surendranagar	Junagadh	CAMPA	15.00	2016-17	16500	1797	143	11%	Poor
223	Amargadh	Shiher	Bhavanagar	Junagadh	CAMPA	10.68	2016-17	6675	1715	59	26%	Poor
224	Gogla	Dholera	Ahmedabad	Ahmedabad	CAMPA	1.00	2017-18	1666	190	84	11%	Poor
225	Sangasar	Dholera	Ahmedabad	Ahmedabad	CAMPA	1.00	2017-18	1666	120	82	7%	Poor

Sr. No.	Location	Range	Division	Circle	Model Group	Area (ha.)	Year	Number of Plants Planted	Number of Plants Survived	Average Field Height(cm)	Survival Percentage	Plantation Grading (Final)
226	Gogla	Dholera	Ahmedabad	Ahmedabad	CAMPA	51.588	2017-18	85945	8294	82	10%	Poor
227	Bhanghad	Dholera	Ahmedabad	Ahmedabad	CAMPA	51.6	2017-18	85945	6223	83	7%	Poor
228	Sangasar	Dholera	Ahmedabad	Ahmedabad	CAMPA	50.00	2017-18	83300	6121	88	7%	Poor
229	Dungarpur	Jesar	Bhavanagar	Junagadh	CAMPA	10.13	2016-17	2806	464	62	17%	Poor
230	Katkuva	Malpur	Aravalli	Gandhinagar	CAMPA	27.00	2016-17	23166	5096	108	22%	Poor
231	Katkuva	Malpur	Aravalli	Gandhinagar	CAMPA	12.00	2016-17	10296	2318	129	23%	Poor
232	Natvarnagar(Bahidhara)	Vadodara	Chhotaudepur	Vadodara	CAMPA	2.7	2020-21	1755	34	83	2%	Poor
233	Jakhau / Buidiya	Naliya (S)	Kutch West	Kutch	CAMPA	4.15	2016-17	832	201	139	24%	Poor

Plot wise Third Party Monitoring and Evaluation Report

Sr. No.	Reg.No.	Circle	Division	Range	Location	Model Group	Area (ha.)	Plantation Year	Number of Plants Planted	Number of Plants Survived	Average Field Height (cm)	Survival %	Survival Grade as per S.O.08	Zonal Height % as per S.O.08.	Height Grade as per S.O.08.	Marks for Ptn. Register (5)	Marks for Treat. map (5)	Survival % (45)	Height % (45)	Total Mark (100)	Plantation Grading (Final)	Remark
1	HGC-12	Ahmedabad SF	Ahmedabad	Dholera	Gogla	CAMPA	1.00	2020-21	1666	1495	64	90%	Excellent	114	Very good	4	3	45	45	97	Excellent	
2	HGC-13	Ahmedabad SF	Ahmedabad	Dholera	Gogla	CAMPA	50.00	2020-21	83300	67995	61	82%	Excellent	100	Very good	5	4	45	45	99	Excellent	
3	HGC-14	Ahmedabad SF	Ahmedabad	Dholera	Navagam Karna	CAMPA	2.00	2020-21	3332	2772	85	83%	Excellent	141	Excellent	4	4	45	45	98	Excellent	
4	HGC-15	Ahmedabad SF	Ahmedabad	Dholera	Navagam Karna	CAMPA	27.00	2020-21	44982	35936	85	80%	Excellent	136	Excellent	4	4	45	45	98	Excellent	
5	HGC-16	Ahmedabad SF	Ahmedabad	Dholera	Navagam Karna	CAMPA	66.00	2020-21	109956	86095	64	78%	Excellent	99	Very good	4	5	45	45	99	Excellent	
6	HGC-191	Ahmedabad SF	Ahmedabad	Detroj	Kukvav	CAMPA	2.65	2017-18					Failed		Poor			0	0	0	Poor	Record Mismatch or Not Found
7	HGC-192	Ahmedabad SF	Ahmedabad	Dholera	Gogla	CAMPA	1.00	2017-18	1666	190	84	11%	Poor	10	Poor	5	5	11	0	21	Poor	
8	HGC-193	Ahmedabad SF	Ahmedabad	Dholera	Gogla	CAMPA	50.00	2017-18	83300	22112	77	27%	Poor	20	Poor	5	5	11	0	21	Poor	
9	HGC-194	Ahmedabad SF	Ahmedabad	Dholera	Gogla	CAMPA	50.00	2017-18	83300	23035	77	28%	Poor	21	Poor	5	5	11	0	21	Poor	
10	HGC-195	Ahmedabad SF	Ahmedabad	Dholera	Gogla	CAMPA	51.59	2017-18	85945	8294	82	10%	Poor	8	Poor	4	5	11	0	20	Poor	
11	HGC-196	Ahmedabad SF	Ahmedabad	Dholera	Bhanghad	CAMPA	50.00	2017-18	83300	5140	85	6%	Poor	5	Poor	5	5	11	0	21	Poor	
12	HGC-197	Ahmedabad SF	Ahmedabad	Dholera	Bhanghad	CAMPA	51.59	2017-18	85945	6223	83	7%	Poor	6	Poor	5	4	11	0	20	Poor	
13	HGC-198	Ahmedabad SF	Ahmedabad	Dholera	Sangasar	CAMPA	50.00	2017-18	83300	6121	88	7%	Poor	6	Poor	4	5	11	0	20	Poor	
14	HGC-199	Ahmedabad SF	Ahmedabad	Dholera	Sangasar	CAMPA	1.00	2017-18	1666	120	82	7%	Poor	6	Poor	5	5	11	0	21	Poor	
15	HGC-223	Ahmedabad SF	Ahmedabad	Dholera	Gogla	CAMPA	76.40	2016-17	127282	62102	87	49%	Very good	37	Poor	3.5	5	34	11	54	Good	
16	HGC-224	Ahmedabad SF	Ahmedabad	Dholera	Gogla	CAMPA	1.00	2016-17	1666	720	84	43%	Good	32	Poor	3.5	5	23	11	43	Good	
17	HGC-269	Bharuch SF	Bharuch		Dahej	CAMPA	1.25	2016-17					Failed		Poor			0	0	0	Poor	Plantation not done
18	HGC-270	Bharuch SF	Bharuch	Bharuch	Palej	CAMPA	2.80	2016-17	1750	1280	196	73%	Excellent	77	Good	5	4	45	34	88	Very good	
19	HGC-271	Bharuch SF	Bharuch	Zaghadia	Fulvadi Galiba Road	CAMPA	3.10	2016-17	2248	1997	259	89%	Excellent	128	Excellent	5	5	45	45	100	Excellent	
20	HGC-272	Bharuch SF	Bharuch	Vagra	Derol Vagara Road	CAMPA	1.00	2016-17	725	301	129	42%	Good	27	Poor	3	4	23	0	30	Poor	

Sr. No.	Reg.No.	Circle	Division	Range	Location	Model Group	Area (ha.)	Plantation Year	Number of Plants Planted	Number of Plants Survived	Average Field Height (cm)	Survival %	Survival % Grade as per S.O.08	Zonal Height % as per S.O.08.	Height Grade as per S.O.08.	Marks for Ptm. Register (5)	Marks for Treat. map (5)	Survival Height % (45)	Total Mark (100)	Plantation Grading (Final)	Remark	
21	HGC-273	Bharuch SF	Bharuch		Ank To Hansot Road	CAMPA	1.15	2016-17	1150	749	64	65%	Excellent	24	Poor			45	0	45	Good	
22	HGC-70	Gandhinagar	Aravalli	Malpur	Jogivanat (70 Ha) Jeshingpur (83 Ha)	CAMPA	153.00	2019-20	131274	82520	77	63%	Very good	51	Good	5	5	34	23	67	Very good	
23	HGC-71	Gandhinagar	Aravalli	Modasa	Vantada	CAMPA	33.00	2019-20	28314	18121	75	64%	Very good	54	Good	5	5	34	23	67	Very good	
24	HGC-72	Gandhinagar	Aravalli	Malpur	Khetavada	CAMPA	12.00	2019-20	10296	8389	70	81%	Excellent	66	Good	5	5	45	34	89	Very good	
25	HGC-166	Gandhinagar	Aravalli	Modasa	Sakariya	CAMPA	29.00	2018-19	24882	11446	73	46%	Good	29	Poor	5	5	23	0	33	Good	
26	HGC-200	Gandhinagar	Aravalli	Modasa	Sakariya	CAMPA	14.00	2017-18	11662	4925	80	42%	Good	29	Poor	5	5	23	0	33	Good	
27	HGC-201	Gandhinagar	Aravalli	Modasa	Sakariya	CAMPA	52.00	2017-18	43316	18739	85	43%	Good	28	Poor	5	5	23	0	33	Good	
28	HGC-202	Gandhinagar	Aravalli	Malpur	Katkuva	CAMPA	19.00	2017-18	16302	5180	83	32%	Good	22	Poor	5	5	23	0	33	Good	
29	HGC-203	Gandhinagar	Aravalli	Malpur	Nathavas	CAMPA	69.00	2017-18	59202	31602	76	53%	Very good	35	Poor	5	5	34	11	55	Good	
30	HGC-220	Gandhinagar	Aravalli	Malpur	Katkuva	CAMPA	12.00	2016-17	10296	2318	129	23%	Poor	19	Poor	4	3	11	0	18	Poor	
31	HGC-221	Gandhinagar	Aravalli	Malpur	Katkuva	CAMPA	27.00	2016-17	23166	5096	108	22%	Poor	15	Poor	4	3	11	0	18	Poor	
32	HGC-1	Gandhinagar	Sabarkantha	Poshina	Bara	CAMPA	8.00	2020-21	6864	6178	109	90%	Excellent	147	Excellent	4	5	45	45	99	Excellent	
33	HGC-2	Gandhinagar	Sabarkantha	Poshina	Bara	CAMPA	5.00	2020-21	4290	3903	108	91%	Excellent	145	Excellent	4	5	45	45	99	Excellent	
34	HGC-3	Gandhinagar	Sabarkantha	Poshina	Bara	CAMPA	0.00	2020-21					Failed		Poor			0	0	0	Poor	Plot is overlapped in HGC-2
35	HGC-4	Gandhinagar	Sabarkantha	Poshina	Bara	CAMPA	0.00	2020-21					Failed		Poor			0	0	0	Poor	Plot is overlapped in HGC-1
36	HGC-5	Gandhinagar	Sabarkantha	Poshina	Bara	CAMPA	0.00	2020-21					Failed		Poor			0	0	0	Poor	Plot is overlapped in HGC-2
37	HGC-6	Gandhinagar	Sabarkantha	Poshina	Bara	CAMPA	0.00	2020-21					Failed		Poor			0	0	0	Poor	Plot is overlapped in HGC-2
38	HGC-7	Gandhinagar	Sabarkantha	Poshina	Bara	CAMPA	0.00	2020-21					Failed		Poor			0	0	0	Poor	Plot is overlapped in HGC-2
39	HGC-8	Gandhinagar	Sabarkantha	Khedbrah ma R.D.F	Chikhala	CAMPA	23.00	2020-21	25553	21659	152	85%	Excellent	196	Excellent	5	5	45	45	100	Excellent	
40	HGC-9	Gandhinagar	Sabarkantha	Raigadh Normal	Kadodari	CAMPA	71.00	2020-21	78881	68288	57	87%	Excellent	67	Good	4	4	45	34	87	Very good	
41	HGC-10	Gandhinagar	Sabarkantha	Raigadh	Gamdi Kathavadiya	CAMPA	30.00	2020-21	33330	28216	74	85%	Excellent	95	Very good	4	4	45	45	98	Excellent	
42	HGC-67	Gandhinagar	Sabarkantha	Raigadh	Aalapodara	CAMPA	10.00	2019-20	20000	15694	79	78%	Excellent	76	Good	4	4	45	34	87	Very good	
43	HGC-68	Gandhinagar	Sabarkantha	Raigadh	Ranasan	CAMPA	3.12	2019-20	6240	5075	78	81%	Excellent	76	Good	5	5	45	34	89	Very good	

Sr. No.	Reg.No.	Circle	Division	Range	Location	Model Group	Area (ha.)	Plantation Year	Number of Plants Planted	Number of Plants Survived	Average Field Height (cm)	Survival %	Survival Grade as per S.O.08	Zonal Height % as per S.O.08	Height Grade as per S.O.08.	Marks for Ptn. Register (5)	Marks for Treat. map (5)	Survival Height % (45)	Total Mark (100)	Plantation Grading (Final)	Remark
44	HGC-69	Gandhinagar	Sabarkantha	Vadali	Sabalvad	CAMPA	12.00	2019-20	13332	9704	129	73%	Excellent	113	Very good	4	4	45	98	Excellent	
45	HGC-219	Gandhinagar	Sabarkantha	Vadali	Motakotada	CAMPA	162.00	2016-17	138996	53738	148	39%	Good	43	Poor	4	3	23	41	Good	
46	HGC-11	Gandhinagar WL	Bansakantha	Dantivada	Agdol	CAMPA	61.00	2020-21	52338	40791	125	78%	Excellent	146	Excellent	5	4	45	99	Excellent	
47	HGC-148	Gandhinagar WL	Dhangadhra	Bajana	Zinzuwada	CAMPA	68.82	2018-19	68820	59595	123	87%	Excellent	104	Very good	4	2	45	96	Excellent	
48	HGC-249	Godhra SF	Vadodara	Padra	Haranmad To Andharipura	CAMPA	17.30	2016-17	10813	9408	495	87%	Excellent	283	Excellent	4	0	45	94	Excellent	
49	HGC-205	Junagadh	Bhavanagar	Palitana	Anida	CAMPA	2.00	2017-18	550	193	64	35%	Good	21	Poor	5	4	23	32	Good	
50	HGC-206	Junagadh	Bhavanagar	Palitana	Anida	CAMPA	1.00	2017-18					Failed		Poor			0	0	Poor	Plot is overlapped HGC-25
51	HGC-207	Junagadh	Bhavanagar	Mahuva	Kotiya	CAMPA	80.96	2017-18	22415	11373	60	51%	Good	26	Poor	5	4	23	32	Good	
52	HGC-252	Junagadh	Bhavanagar	Palitana	Sajhasar	CAMPA	50.00	2016-17	13850	10137	73	73%	Excellent	45	Poor	5	4	45	65	Very good	
53	HGC-253	Junagadh	Bhavanagar	Palitana	Rejsthal	CAMPA	49.00	2016-17	13573	8115	73	60%	Excellent	36	Poor	5	4	45	65	Very good	
54	HGC-254	Junagadh	Bhavanagar	Ghogha	Moto Khokhara	CAMPA	43.80	2016-17	12133	5992	63	49%	Very good	26	Poor	5	5	34	44	Good	
55	HGC-255	Junagadh	Bhavanagar	Shihor	Amargadh	CAMPA	10.68	2016-17	6675	1715	59	26%	Poor	14	Poor	5	5	11	21	Poor	
56	HGC-256	Junagadh	Bhavanagar	Jesar	Chiroda	CAMPA	30.05	2016-17	8324	2412	62	29%	Good	15	Poor	4	4	23	31	Good	
57	HGC-257	Junagadh	Bhavanagar	Jesar	Dungarpur	CAMPA	10.13	2016-17	2806	464	62	17%	Poor	9	Poor	5	4	11	20	Poor	
58	HGC-258	Junagadh	Bhavanagar	Palitana	Anida	CAMPA	1.00	2016-17	277	144	64	52%	Very good	28	Poor	5	4	34	43	Good	
59	HGC-55	Junagadh	Jamnagar	Laipur	Viramdad	CAMPA	1.96	2020-21	784	616	91	79%	Excellent	100	Very good	5	5	45	100	Excellent	
60	HGC-56	Junagadh	Jamnagar	RFW Kalyanpur	Bhatvadiya	CAMPA	9.55	2020-21	3820	3058	75	80%	Excellent	120	Very good	4	5	45	99	Excellent	
61	HGC-57	Junagadh	Jamnagar	Dhrol	Jayva	CAMPA	1.00	2020-21	1111	905	150	81%	Excellent	173	Excellent	5	4	45	99	Excellent	
62	HGC-58	Junagadh	Jamnagar	Dwarka	Beyt	CAMPA	23.00	2020-21	25553	21198	58	83%	Excellent	86	Good	4	4	45	98	Excellent	
63	HGC-59	Junagadh	Jamnagar	Dwarka	Kuranga	CAMPA	17.00	2020-21	18887	16242	76	86%	Excellent	124	Very good	5	5	45	100	Excellent	
64	HGC-60	Junagadh	Jamnagar	Laipur	Hapalakhasar	CAMPA	12.00	2020-21					Failed		Poor			0	0	Poor	Grass plot
65	HGC-61	Junagadh	Jamnagar	Laipur	Pir lakhasar	CAMPA	1.00	2020-21	1350	1074	79	80%	Excellent	96	Very good	5	5	45	100	Excellent	
66	HGC-62	Junagadh	Jamnagar	Laipur	Viramdad	CAMPA	2.00	2020-21	2222	1775	92	80%	Excellent	101	Very good	5	5	45	100	Excellent	
67	HGC-63	Junagadh	Jamnagar	Jamnagar	Chhattar	CAMPA	2.00	2020-21	2222	1652	89	74%	Very good	94	Very good	5	4	34	88	Very good	
68	HGC-204	Junagadh	Junagadh	Veraval	Savani Prabhas Patan	CAMPA	13.45	2017-18	8420	8322	92	99%	Excellent	64	Good	5	5	45	78	Very good	
69	HGC-169	Junagadh	Morbi	Wakaner	Jivapar	CAMPA	50.92	2018-19	20370	14226	79	70%	Excellent	45	Poor	5	4	45	65	Very good	
70	HGC-41	Junagadh	Surendranagar	Dharangdhra	Chuli	CAMPA	2.00	2020-21	2222	2064	50	93%	Excellent	71	Good	5	4	45	88	Very good	

Sr. No.	Reg.No.	Circle	Division	Range	Location	Model Group	Area (ha.)	Plantation Year	Number of Plants Planted	Number of Plants Survived	Average Field Height (cm)	Survival %	Survival % Grade as per S.O.08	Zonal Height % as per S.O.08.	Height Grade as per S.O.08.	Marks for Ptm. Register (5)	Marks for Treat. map (5)	Survival % (45)	Height % (45)	Total Mark (100)	Plantation Grading (Final)	Remark
71	HGC-42	Junagadh	Surendranagar	Lakhtar	Vitthalgadh	CAMPA	2.00	2020-21	2222	1990	99	90%	Excellent	143	Excellent	5	5	45	45	100	Excellent	
72	HGC-43	Junagadh	Surendranagar	Dharangdhara	Chuli	CAMPA	1.89	2020-21	2105	1896	44	90%	Excellent	59	Good	5	4	45	23	77	Very good	
73	HGC-44	Junagadh	Surendranagar	Dharangdhara	Baisabgadh	CAMPA	1.00	2020-21	1111	981	77	88%	Excellent	78	Good	5	4	45	34	88	Very good	
74	HGC-45	Junagadh	Surendranagar	Wadhavan	Vitthalgadh	CAMPA	1.00	2020-21	1111	955	103	86%	Excellent	145	Excellent	5	5	45	45	100	Excellent	
75	HGJ-56	Junagadh	Surendranagar	Chotila	Habyasar	CAMPA	10.00	2017-18	11110	6993	69	63%	Excellent	32	Poor	0	0	45	11	56	Good	
76	HGC-233	Junagadh	Surendranagar	Dharangdhara	Rajpar	CAMPA	3.55	2016-17					Failed		Poor			0	0	0	Poor	Record Mismatch or Not Found
77	HGC-234	Junagadh	Surendranagar	Chotila	Nani Paliyad	CAMPA	1.00	2016-17	1100	404	77	37%	Good	18	Poor	0	0	23	0	23	Poor	
78	HGC-235	Junagadh	Surendranagar	Dharangdhara	Kondh	CAMPA	25.00	2016-17					Failed		Poor			0	0	0	Poor	Record Mismatch or Not Found
79	HGC-236	Junagadh	Surendranagar	Dharangdhara	Bavali	CAMPA	15.00	2016-17					Failed		Poor			0	0	0	Poor	Plantation not done
80	HGC-237	Junagadh	Surendranagar	Muli	Sara	CAMPA	20.00	2016-17					Failed		Poor			0	0	0	Poor	Record Mismatch or Not Found
81	HGC-238	Junagadh	Surendranagar	Muli	Sara	CAMPA	20.00	2016-17					Failed		Poor			0	0	0	Poor	Record Mismatch or Not Found
82	HGC-239	Junagadh	Surendranagar	Chotila	Monpar	CAMPA	10.00	2016-17	11000	2640	91	24%	Poor	20	Poor	5	5	11	0	21	Poor	
83	HGC-240	Junagadh	Surendranagar	Chotila	Monpar	CAMPA	15.00	2016-17	16500	1797	143	11%	Poor	10	Poor	5	5	11	0	21	Poor	
84	HGC-241	Junagadh	Surendranagar	Lakhtar	Vitthalgadh	CAMPA	20.00	2016-17					Failed		Poor			0	0	0	Poor	Record Mismatch or Not Found
85	HGC-242	Junagadh	Surendranagar	Muli	Gadhda	CAMPA	24.00	2016-17					Failed		Poor			0	0	0	Poor	Record Mismatch or Not Found
86	HGC-243	Junagadh	Surendranagar	Sayla	Dhankaniya	CAMPA	5.00	2016-17					Failed		Poor			0	0	0	Poor	Plantation not done
87	HGC-244	Junagadh	Surendranagar	Sayla	Dhankaniya	CAMPA	20.00	2016-17					Failed		Poor			0	0	0	Poor	Plantation not done
88	HGC-245	Junagadh	Surendranagar	Dasada	Ervaada	CAMPA	20.00	2016-17					Failed		Poor			0	0	0	Poor	Record Mismatch or Not Found
89	HGC-246	Junagadh	Surendranagar	Sayla	Kasvadi	CAMPA	26.42	2016-17					Failed		Poor			0	0	0	Poor	Plantation not done
90	HGC-247	Junagadh	Surendranagar	Lakhtar	Vitthalgadh	CAMPA	2.91	2016-17					Failed		Poor			0	0	0	Poor	Record Mismatch or Not Found
91	HGC-218	Junagadh WL	Gir (East)	Dhari	Bharad	CAMPA	2.00	2017-18	3332	0	0	0%	Failed	0	Poor	0	0	0	0	0	Poor	Grazing
92	HGC-250	Junagadh WL	Gir (East)	Khambha	Dadhiali	CAMPA	1.00	2016-17					Failed		Poor			0	0	0	Poor	Plantation year changed 215-16
93	HGC-251	Junagadh WL	Gir (East)	Khambha	Dadhiali	CAMPA	1.00	2016-17					Failed		Poor			0	0	0	Poor	Plantation year changed 215-16
94	HGC-217	Junagadh WL	Porbandar	Ranavav	Ranavav (Bhorasar)	CAMPA	1.00	2016-17	1100	985	51	90%	Excellent	37	Poor	4	3	45	11	63	Very good	

Sr. No.	Reg.No.	Circle	Division	Range	Location	Model Group	Area (ha.)	Plantation Year	Number of Plants Planted	Number of Plants Survived	Average Field Height (cm)	Survival %	Survival Grade as per S.O.08	Zonal Height % as per S.O.08	Height Grade as per S.O.08.	Marks for Ptn. Register (5)	Marks for Ptn. map (5)	Survival % (45)	Height % (45)	Total Mark (100)	Plantation Grading (Final)	Remark
95	HGC-170	Kevadia WL	Kevadia	Shivrajpur	Bobadakuva	CAMPA	1.68	2018-19	1092	907	174	83%	Excellent	123	Very good	3	3	45	45	96	Excellent	
96	HGC-107	Kutch	Kutch East	Bhuj South	Nano dholo	CAMPA	171.00	2019-20	146985	86296	111	59%	Good	74	Good	3	3	23	34	63	Very good	
97	HGC-167	Kutch	Kutch East	Bhuj South	Saiyadpar	CAMPA	1.00	2018-19	858	372	113	43%	Good	57	Good	4	4	23	23	54	Good	
98	HGC-230	Kutch	Kutch East	Bhuj North	(1)Mauvana(100Ha) (2)Habay-1,2 (136.66 Ha)	CAMPA	236.66	2016-17	202488	79917	143	39%	Good	53	Good	4	4	23	23	54	Good	
99	HGC-231	Kutch	Kutch East	Rapar North	Jatavada	CAMPA	102.00	2016-17	87516	50824	118	58%	Excellent	66	Good	4	4	45	34	87	Very good	
100	HGC-38	Kutch	Kutch West	Abdasa	Dhruvi Nani	CAMPA	24.78	2020-21	5000	3142	40	63%	Good	50	Good	3	4	23	23	53	Good	
101	HGC-39	Kutch	Kutch West	Naikhatran (East)	Bibar	CAMPA	89.00	2020-21	76360	72511	63	95%	Excellent	104	Very good	4	4	45	45	98	Excellent	
102	HGC-40	Kutch	Kutch West	Mandvi	Vandh	CAMPA	11.73	2020-21	13032	7818	50	60%	Good	60	Good	3	3	23	23	52	Good	
103	HGC-168	Kutch	Kutch West	Naliya (N)	Dhruvi Nani	CAMPA	27.22	2018-19	5444	2976	120	55%	Good	60	Good	4	4	23	23	54	Good	
104	HGC-232	Kutch	Kutch West	Naliya (S)	Jakhau / Budiya	CAMPA	4.15	2016-17	832	201	139	24%	Poor	25	Poor	3	3	11	0	17	Poor	
105	HGC-222	Mehsana SF	Banaskantha	Danta East	Dalpura	CAMPA	3.40	2016-17	3777	1039	167	28%	Good	32	Poor	5	5	23	11	44	Good	
106	HGC-109	Surat	Bharuch - SD	Zaghadia	Ratanpur	CAMPA	2.00	2019-20	1716	1465	166	85%	Excellent	162	Excellent	5	5	45	45	100	Excellent	
107	HGC-110	Surat	Bharuch - SD	Zaghadia	Ratanpur	CAMPA	9.00	2019-20	7722	7070	145	92%	Excellent	135	Excellent	5	5	45	45	100	Excellent	
108	HGC-111	Surat	Bharuch - SD	Zaghadia	Umarkheda	CAMPA	15.00	2019-20	12870	11478	81	89%	Excellent	72	Good	5	5	45	34	89	Very good	
109	HGC-112	Surat	Bharuch - SD	Zaghadia	Sarasa (Madhavpura)	CAMPA	10.00	2019-20	8580	7673	90	89%	Excellent	82	Good	5	5	45	45	100	Excellent	
110	HGC-113	Surat	Bharuch - SD	Zaghadia	Anadhara	CAMPA	10.00	2019-20	8580	7915	94	92%	Excellent	85	Good	5	5	45	45	100	Excellent	
111	HGC-114	Surat	Bharuch - SD	Netrang	Shankoi	CAMPA	3.00	2019-20	2574	2078	163	81%	Excellent	135	Excellent	5	5	45	45	100	Excellent	
112	HGC-115	Surat	Bharuch - SD	Netrang	Shankoi	CAMPA	5.00	2019-20	4290	3505	149	82%	Excellent	126	Excellent	5	5	45	45	100	Excellent	
113	HGC-116	Surat	Bharuch - SD	Netrang	Shankoi	CAMPA	7.00	2019-20	6006	5038	146	84%	Excellent	126	Excellent	5	5	45	45	100	Excellent	
114	HGC-117	Surat	Bharuch - SD	Netrang	Kakrapada	CAMPA	7.10	2019-20	6092	4736	145	78%	Excellent	123	Very good	5	5	45	45	100	Excellent	
115	HGC-118	Surat	Bharuch - SD	Netrang	Sakva	CAMPA	15.00	2019-20	12870	11046	166	86%	Excellent	157	Excellent	5	5	45	45	100	Excellent	
116	HGC-119	Surat	Bharuch - SD	Netrang	Varkhadi	CAMPA	18.00	2019-20	15444	12180	142	79%	Excellent	116	Very good	5	5	45	45	100	Excellent	
117	HGC-120	Surat	Bharuch - SD	Netrang	Sakva	CAMPA	11.00	2019-20	9437	7665	140	81%	Excellent	132	Excellent	5	5	45	45	100	Excellent	
118	HGC-216	Surat	Bharuch - SD	Netrang	Vadpan / Bhotnagar	CAMPA	26.00	2017-18	22308	18293	255	82%	Excellent	141	Excellent	4	5	45	45	99	Excellent	
119	HGC-48	Surat	Surat	Vankal	Ratoti	CAMPA	2.00	2020-21	1716	1630	109	95%	Excellent	139	Excellent	4	4	45	45	98	Excellent	
120	HGC-49	Surat	Surat	Umarpada	Uchwan	CAMPA	16.00	2020-21	13728	13220	93	96%	Excellent	120	Very good	5	4	45	45	99	Excellent	

Sr. No.	Reg.No.	Circle	Division	Range	Location	Model Group	Area (ha.)	Plantation Year	Number of Plants Planted	Number of Plants Survived	Average Field Height (cm)	Survival %	Survival % Grade as per S.O.08	Zonal Height % as per S.O.08.	Height Grade as per S.O.08.	Marks for Ptn. Register (5)	Marks for Treat. map (5)	Survival % (45)	Height % (45)	Total Mark (100)	Plantation Grading (Final)	Remark
121	HGC-50	Surat	Surat	Mandvi -N	Luharvad	CAMPA	15.00	2020-21	12870	12554	88	98%	Excellent	115	Very good	4	4	45	45	98	Excellent	
122	HGC-51	Surat	Surat	Umarpada	Uchwan	CAMPA	6.00	2020-21	5148	4742	83	92%	Excellent	100	Very good	5	5	45	45	100	Excellent	
123	HGC-52	Surat	Surat	Umarpada	Uchwan	CAMPA	8.00	2020-21	6864	6474	83	94%	Excellent	102	Very good	5	5	45	45	100	Excellent	
124	HGC-53	Surat	Surat	Mandavi South	Tukhed	CAMPA	7.00	2020-21	858	697	54	81%	Excellent	50	Good	5	5	45	23	78	Very good	
125	HGC-54	Surat	Surat	Vankal	Ratoti	CAMPA	4.00	2020-21	3432	3226	107	94%	Excellent	134	Excellent	4	4	45	45	98	Excellent	
126	HGC-121	Surat	Surat	Mandavi South	Tadkeshwar	CAMPA	2.70	2019-20	2317	1833	100	79%	Excellent	72	Good	5	5	45	34	89	Very good	
127	HGC-122	Surat	Surat	Mandavi South	Patal	CAMPA	7.00	2020-21	6006	5677	67	95%	Excellent	81	Good	5	5	45	45	100	Excellent	
128	HGC-123	Surat	Surat	Mandavi South	Tuked	CAMPA	25.00	2019-20	50000	46442	99	93%	Excellent	97	Very good	5	5	45	45	100	Excellent	
129	HGC-124	Surat	Surat	Mandavi South	Makanzar	CAMPA	10.00	2019-20	20000	17971	100	90%	Excellent	94	Very good	5	5	45	45	100	Excellent	
130	HGC-125	Surat	Surat	Mandavi South	Jhari Dadhavad	CAMPA	10.00	2019-20	20000	18619	90	93%	Excellent	92	Very good	5	5	45	45	100	Excellent	
131	HGC-126	Surat	Surat	Mandavi South	Jetpur	CAMPA	16.50	2019-20	33000	27724	104	84%	Excellent	72	Good	5	5	45	34	89	Very good	
132	HGC-127	Surat	Surat	Mandavi South	Parvat	CAMPA	20.00	2019-20	40000	36896	89	92%	Excellent	88	Very good	5	5	45	45	100	Excellent	
133	HGC-128	Surat	Surat	Mandavi South	Khodaamba	CAMPA	20.00	2019-20	40000	38795	126	97%	Excellent	130	Excellent	5	5	45	45	100	Excellent	
134	HGC-129	Surat	Surat	Mandavi South	Regama	CAMPA	10.00	2019-20	20000	19302	121	97%	Excellent	117	Very good	5	5	45	45	100	Excellent	
135	HGC-130	Surat	Surat	Vankal	Mandan	CAMPA	10.00	2019-20	8580	7043	168	82%	Excellent	147	Excellent	4	4	45	45	98	Excellent	
136	HGC-131	Surat	Surat	Vankal	Ratoti	CAMPA	5.00	2019-20	4290	3672	152	86%	Excellent	138	Excellent	5	5	45	45	100	Excellent	
137	HGC-132	Surat	Surat	Vankal	Ratoti	CAMPA	4.00	2019-20	3432	2888	160	84%	Excellent	138	Excellent	5	5	45	45	100	Excellent	
138	HGC-133	Surat	Surat	Mandavi	Khodaamba	CAMPA	25.00	2019-20					Failed		Poor			0	0	0	Poor	
139	HGC-134	Surat	Surat	Mandavi	Khodaamba	CAMPA	15.00	2019-20					Failed		Poor			0	0	0	Poor	
140	HGC-135	Surat	Surat	Mandavi	Khodaamba	CAMPA	25.00	2019-20					Failed		Poor			0	0	0	Poor	
141	HGC-136	Surat	Surat	Mandavi South	Lakhgam	CAMPA	15.00	2019-20					Failed		Poor			0	0	0	Poor	Plantation not done
142	HGC-137	Surat	Surat	Mandavi North	Visdaliya	CAMPA	20.00	2019-20	17160	15540	109	91%	Excellent	99	Very good	4	4	45	45	98	Excellent	
143	HGC-138	Surat	Surat	Mandavi North	Bunadha	CAMPA	20.00	2019-20	17160	16119	89	94%	Excellent	88	Very good	4	4	45	45	98	Excellent	
144	HGC-139	Surat	Surat	Mandavi North	PetarKui	CAMPA	60.00	2019-20	51480	50697	82	98%	Excellent	90	Very good	4	3	45	45	97	Excellent	
145	HGC-140	Surat	Surat	Umarpada	Uchwan	CAMPA	70.00	2019-20	60060	56484	170	94%	Excellent	174	Excellent	5	5	45	45	100	Excellent	

Sr. No.	Reg.No.	Circle	Division	Range	Location	Model Group	Area (ha.)	Plantation Year	Number of Plants Planted	Number of Plants Survived	Average Field Height (cm)	Survival %	Survival Grade as per S.O.08	Zonal Height % as per S.O.08.	Height Grade as per S.O.08.	Marks for Ptn. Register (5)	Marks for Treat. map (5)	Survival Height % (45)	Total Mark (100)	Plantation Grading (Final)	Remark	
146	HGC-141	Surat	Surat	Umarpada	Umarpada	CAMPA	30.00	2019-20	25740	24675	168	96%	Excellent	155	Excellent	5	5	45	45	100	Excellent	
147	HGC-142	Surat	Surat	Mahuva	Umr	CAMPA	15.00	2019-20	12870	9248	170	72%	Very good	122	Very good	4	4	34	45	87	Very good	
148	HGC-143	Surat	Surat	Mahuva	Velanpur	CAMPA	20.00	2019-20	17160	11325	219	66%	Good	146	Excellent	4	4	23	45	76	Very good	
149	HGC-144	Surat	Surat	Mahuva	Samba	CAMPA	15.00	2019-20	12870	9547	157	74%	Very good	116	Very good	3	3	34	45	85	Very good	
150	HGC-145	Surat	Surat	Vadpada	Vadpada	CAMPA	50.00	2019-20	42900	40307	93	94%	Excellent	106	Very good	5	5	45	45	100	Excellent	
151	HGC-146	Surat	Surat	Vadpada	Divtan	CAMPA	25.00	2019-20	21450	20163	168	94%	Excellent	153	Excellent	5	5	45	45	100	Excellent	
152	HGC-147	Surat	Surat	Vankal	Ubhariya	CAMPA	20.00	2019-20	17160	14322	138	83%	Excellent	117	Very good	5	5	45	45	100	Excellent	
153	HGC-171	Surat	Surat	Vankal	Mandan	CAMPA	4.00	2018-19					Failed		Poor			0	0	0	Poor	Plantation not done
154	HGC-172	Surat	Surat	Vankal	Mandan	CAMPA	10.00	2018-19					Failed		Poor			0	0	0	Poor	Plantation not done
155	HGC-173	Surat	Surat	Vankal	Ratoti	CAMPA	2.00	2018-19	1716	1407	174	82%	Excellent	120	Very good	5	4	45	45	99	Excellent	
156	HGC-174	Surat	Surat	Umarpada	Pinpur (Ghanavad)	CAMPA	60.00	2018-19	49980	45773	209	92%	Excellent	151	Excellent	5	5	45	45	100	Excellent	
157	HGC-175	Surat	Surat	Umarpada	Darda-Ghanavad	CAMPA	60.00	2018-19	49980	46010	175	92%	Excellent	138	Excellent	5	5	45	45	100	Excellent	
158	HGC-176	Surat	Surat	Umarpada	Pinpur	CAMPA	66.00	2018-19	54978	50472	184	92%	Excellent	148	Excellent	5	5	45	45	100	Excellent	
159	HGC-177	Surat	Surat	Mandavi North	Petarkui	CAMPA	60.00	2018-19	51480	47186	81	92%	Excellent	71	Good	4	4	45	34	87	Very good	
160	HGC-178	Surat	Surat	Mandavi North	Balethi	CAMPA	20.00	2018-19	17160	15198	89	89%	Excellent	73	Good	4	4	45	34	87	Very good	
161	HGC-212	Surat	Surat	Vankal	Ghodbar	CAMPA	10.00	2017-18	20000	15019	198	75%	Excellent	102	Very good	5	5	45	45	100	Excellent	
162	HGC-213	Surat	Surat	Mandavi North	Limdha / Soli	CAMPA	19.00	2017-18	38000	27426	103	72%	Excellent	54	Good	4	4	45	23	76	Very good	
163	HGC-214	Surat	Surat	Mandavi North	Peterkui	CAMPA	8.00	2017-18	16000	11562	98	72%	Excellent	45	Poor	4	4	45	11	64	Very good	
164	HGC-215	Surat	Surat	Mandavi North	Jankui	CAMPA	6.00	2017-18	12000	9033	89	75%	Excellent	51	Good	4	4	45	23	76	Very good	
165	HGC-260	Surat	Surat	Mandavi South	Kolmoi (Patal)	CAMPA	19.00	2016-17	38000	25241	89	66%	Excellent	39	Poor	5	4	45	11	65	Very good	
166	HGC-261	Surat	Surat	Mandavi South	Patal	CAMPA	16.00	2016-17	32000	21049	107	66%	Excellent	43	Poor	5	5	45	11	66	Very good	
167	HGC-262	Surat	Surat	Mandavi South	Patal	CAMPA	2.00	2016-17	4000	2735	103	68%	Excellent	40	Poor	5	5	45	11	66	Very good	
168	HGC-263	Surat	Surat	Umarpada	Kevadi	CAMPA	10.61	2016-17	21220	18608	168	88%	Excellent	85	Good	5	5	45	45	100	Excellent	
169	HGC-46	Surat	Vyara	Dolvan	Pithadara	CAMPA	8.00	2020-21	6864	6594	87	96%	Excellent	92	Very good	4	4	45	45	98	Excellent	
170	HGC-47	Surat	Vyara	Unai	Kanadha	CAMPA	1.00	2020-21	858	811	89	95%	Excellent	93	Very good	4	4	45	45	98	Excellent	

Sr. No.	Reg.No.	Circle	Division	Range	Location	Model Group	Area (ha.)	Plantation Year	Number of Plants Planted	Number of Plants Survived	Average Field Height (cm)	Survival %	Survival Grade as per S.O.08	Zonal Height % as per S.O.08.	Height Grade as per S.O.08.	Marks for Ptn. Register (5)	Marks for Treat. map (5)	Survival % (45)	Height % (45)	Total Mark (100)	Plantation Grading (Final)	Remark
171	HGC-108	Surat	Vyara	Nessu West-Uchhal	Vanzari (Thuti)	CAMPA	1.00	2019-20	2000	1699	111	85%	Excellent	87	Very good	4	4	45	45	98	Excellent	
172	HGC-264	Surat	Vyara	Uchhal	Bhitkhurd	CAMPA	9.92	2016-17					Failed		Poor			0	0	0	Poor	Plot is overlapped
173	HGC-265	Surat	Vyara	Nessu West-Uchhal	Ravjibunda (Bhitkhurd/Haripur)	CAMPA	30.00	2016-17	25740	20333	222	79%	Excellent	110	Very good	5	4	45	45	99	Excellent	
174	HGC-266	Surat	Vyara	Nessu West-Uchhal	Vadpatal (Bhitkhurd)	CAMPA	25.00	2016-17	21450	15443	237	72%	Excellent	133	Excellent	4	4	45	45	98	Excellent	
175	HGC-267	Surat	Vyara	Nessu West-Uchhal	Sevti	CAMPA	28.00	2016-17	23994	16250	200	68%	Excellent	89	Very good	5	4	45	45	99	Excellent	
176	HGC-268	Surat	Vyara	Nessu West-Uchhal	Vadpatal (Bhitkhurd)	CAMPA	25.00	2016-17	21450	16086	197	75%	Excellent	84	Good	4	4	45	45	98	Excellent	
177	HGC-22	Vadodara	Baria	Bariya	Udhavalal	CAMPA	33.00	2020-21	28314	23555	103	83%	Excellent	95	Very good	4	4	45	45	98	Excellent	
178	HGC-23	Vadodara	Baria	Bariya	Udhavalal	CAMPA	2.00	2020-21	1716	1385	106	81%	Excellent	96	Very good	4	4	45	45	98	Excellent	
179	HGC-24	Vadodara	Baria	Zalod (Sanjeli)	Garaud	CAMPA	1.00	2020-21					Failed		Poor			0	0	0	Poor	
180	HGC-25	Vadodara	Baria	Zalod (Sanjeli)	Garaud	CAMPA	2.00	2020-21					Failed		Poor			0	0	0	Poor	
181	HGC-26	Vadodara	Baria	Zalod (Sanjeli)	Garaud	CAMPA	1.00	2020-21					Failed		Poor			0	0	0	Poor	
182	HGC-27	Vadodara	Baria	Dahod	Kharoda	CAMPA	1.00	2020-21	858	685	77	80%	Excellent	75	Good	5	5	45	34	89	Very good	
183	HGC-28	Vadodara	Baria	Dahod	Limdabara	CAMPA	49.00	2020-21	42042	34305	70	82%	Excellent	71	Good	4	4	45	34	87	Very good	
184	HGC-86	Vadodara	Baria	Dahod	Salapada	CAMPA	1.00	2019-20	858	411	91	48%	Good	41	Poor	4	4	23	11	42	Good	
185	HGC-87	Vadodara	Baria	Sanjeli	Garaud	CAMPA	9.00	2019-20	7722	5287	341	68%	Very good	230	Excellent	5	5	34	45	89	Very good	
186	HGC-88	Vadodara	Baria	Sanjeli	Garaud	CAMPA	111.00	2019-20	95238	68925	186	72%	Excellent	140	Excellent	5	5	45	45	100	Excellent	
187	HGC-154	Vadodara	Baria	Dahod	Kharoda	CAMPA	45.00	2018-19	38610	20825	206	54%	Good	81	Good	5	5	23	45	78	Very good	
188	HGC-155	Vadodara	Baria	Dahod	Navigam	CAMPA	6.66	2018-19	13320	5594	224	42%	Good	75	Good	4	4	23	34	65	Very good	
189	HGC-156	Vadodara	Baria	Dahod	Salapada	CAMPA	1.00	2018-19	858	386	233	45%	Good	66	Good	4	4	23	34	65	Very good	
190	HGC-157	Vadodara	Baria	Sanjeli	Boda Dungar	CAMPA	1.00	2018-19	858	536	294	62%	Very good	139	Excellent	4	4	34	45	87	Very good	
191	HGC-158	Vadodara	Baria	Sanjeli	Boda Dungar	CAMPA	1.00	2018-19	858	517	269	60%	Very good	123	Very good	4	5	34	45	88	Very good	
192	HGC-186	Vadodara	Baria	Dahod	Ravalkheda	CAMPA	1.00	2017-18	2000	621	86	31%	Good	19	Poor	4	4	23	0	31	Good	
193	HGC-31	Vadodara	Chhotaudepur	Vadodara	Natvarnagar (Bahidhara)	CAMPA	2.70	2020-21	1755	34	83	2%	Poor	2	Poor	2.5	4	11	0	18	Poor	
194	HGC-32	Vadodara	Chhotaudepur	Chhotaudepur	Badvav	CAMPA	24.00	2020-21	15000	12680	93	85%	Excellent	107	Very good	3	3	45	45	96	Excellent	
195	HGC-33	Vadodara	Chhotaudepur	Dolariya	Jamli	CAMPA	11.70	2020-21	23400	21058	120	90%	Excellent	121	Very good	4.5	5	45	45	100	Excellent	

Sr. No.	Reg.No.	Circle	Division	Range	Location	Model Group	Area (ha.)	Plantation Year	Number of Plants Planted	Number of Plants Survived	Average Field Height (cm)	Survival %	Survival Grade as per S.O.08	Zonal Height % as per S.O.08	Height Grade as per S.O.08.	Marks for ptn. Register (5)	Marks for Treat. map (5)	Survival % (45)	Height % (45)	Total Mark (100)	Plantation Grading (Final)	Remark
196	HGC-34	Vadodara	Chhotaudepur	Pavi Jetpur	Raipur	CAMPA	20.00	2020-21	40000	35805	300	90%	Excellent	342	Excellent	3.5	5	45	45	99	Excellent	
197	HGC-35	Vadodara	Chhotaudepur	Naswadi	Bhagvampura	CAMPA	20.00	2020-21	40000	38841	288	97%	Excellent	332	Excellent	3.5	4	45	45	98	Excellent	
198	HGC-36	Vadodara	Chhotaudepur	Chhotaudepur	Malu	CAMPA	18.62	2020-21	11638	10068	102	87%	Excellent	120	Very good	5	4	45	45	99	Excellent	
199	HGC-37	Vadodara	Chhotaudepur	Panvad	Vajepur	CAMPA	7.00	2020-21	6006	5690	98	95%	Excellent	117	Very good	3.5	5	45	45	99	Excellent	
200	HGC-89	Vadodara	Chhotaudepur	Kawant	Kotbi	CAMPA	56.00	2019-20	36400	22814	90	63%	Very good	59	Good	2.5	4	34	23	64	Very good	
201	HGC-90	Vadodara	Chhotaudepur	Panvad	Vajepur	CAMPA	44.00	2019-20	28600	18246	128	64%	Very good	87	Very good	5	5	34	45	89	Very good	
202	HGC-159	Vadodara	Chhotaudepur	Chhotaudepur	Navagam	CAMPA	50.00	2018-19	32500	21267	194	65%	Excellent	110	Very good	3.5	5	45	45	99	Excellent	
203	HGC-160	Vadodara	Chhotaudepur	Rangpur	Ambala	CAMPA	50.00	2018-19	32500	26460	149	81%	Excellent	107	Very good	3.5	5	45	45	99	Excellent	
204	HGC-161	Vadodara	Chhotaudepur	Chhotaudepur	Malu	CAMPA	20.00	2018-19	13000	8174	170	63%	Very good	88	Very good	4	5	34	45	88	Very good	
205	HGC-162	Vadodara	Chhotaudepur	Chhotaudepur	Guda	CAMPA	20.00	2018-19	13000	8214	70	63%	Very good	36	Poor	4	3	34	11	52	Good	
206	HGC-163	Vadodara	Chhotaudepur	Chhotaudepur	Achhala	CAMPA	10.00	2018-19	6500	6273	187	97%	Excellent	146	Excellent	4	3	45	45	97	Excellent	
207	HGC-187	Vadodara	Chhotaudepur	Bodeli	Vagetha	CAMPA	17.10	2017-18	11115	5784	70	52%	Very good	25	Poor	2.5	3	34	0	40	Good	
208	HGC-188	Vadodara	Chhotaudepur	Naswadi	Tadkachhala	CAMPA	20.06	2017-18	13039	7489	300	57%	Very good	116	Very good	3.5	5	34	45	88	Very good	
209	HGC-189	Vadodara	Chhotaudepur	Naswadi	Akona	CAMPA	20.00	2017-18	13393	9032	336	67%	Excellent	133	Excellent	5	3	45	45	98	Excellent	
210	HGC-190	Vadodara	Chhotaudepur	Dolariya	Osad	CAMPA	10.24	2017-18	6656	4591	133	69%	Excellent	63	Good	4.5	3	45	23	76	Very good	
211	HGC-225	Vadodara	Chhotaudepur	Pavi Jetpur	Sangpur	CAMPA	1.00	2016-17					Failed		Poor			0	0	0	Poor	Plantation year changed 215-16
212	HGC-29	Vadodara	Godhra	Vejalpur	Nadarkha	CAMPA	20.00	2020-21	17160	15231	105	89%	Excellent	112	Very good	3	3	45	45	96	Excellent	
213	HGC-30	Vadodara	Godhra	Halol	Zankhariya	CAMPA	5.37	2020-21	4290	2964	84	69%	Very good	74	Good	3	4	34	34	75	Very good	
214	HGC-91	Vadodara	Godhra	Vejalpur	Chalali	CAMPA	2.00	2019-20	1716	1304	75	76%	Excellent	56	Good	2.5	3	45	23	74	Very good	
215	HGC-92	Vadodara	Godhra	Vejalpur	Chalali	CAMPA	1.00	2019-20	858	498	83	58%	Good	45	Poor	2.5	4	23	11	41	Good	
216	HGC-93	Vadodara	Godhra	Halol	Palanpur	CAMPA	9.00	2019-20	7722	3933	90	51%	Good	48	Poor	3	4	23	11	41	Good	
217	HGC-94	Vadodara	Godhra	Halol	Palanpur	CAMPA	2.00	2019-20	1716	795	83	46%	Good	41	Poor	3	3	23	11	40	Good	
218	HGC-95	Vadodara	Godhra	Shahera	Bodidara Khurd	CAMPA	1.00	2019-20	858	834	75	97%	Excellent	73	Good	2	3	45	34	84	Very good	
219	HGC-96	Vadodara	Godhra	Shahera	Shahera	CAMPA	2.00	2019-20	1716	832	77	48%	Good	38	Poor	3	4	23	11	41	Good	
220	HGC-97	Vadodara	Godhra	Shahera	Shahera	CAMPA	14.00	2019-20	12012	5045	80	42%	Good	34	Poor	3	3	23	11	40	Good	

Sr. No.	Reg.No.	Circle	Division	Range	Location	Model Group	Area (ha.)	Plantation Year	Number of Plants Planted	Number of Plants Survived	Average Field Height (cm)	Survival %	Survival Grade as per S.O.08	Zonal Height % as per S.O.08	Height Grade as per S.O.08	Marks for Ptn. Register (5)	Marks for Treat. map (5)	Survival % (45)	Height % (45)	Total Mark (100)	Plantation Grading (Final)	Remark
221	HGC-98	Vadodara	Godhra	Halol	Palanpur	CAMPA	10.00	2019-20	8580	4477	85	52%	Good	47	Poor	4	4	23	11	42	Good	
222	HGC-99	Vadodara	Godhra	Shahera	Bodidara Khurd	CAMPA	16.00	2019-20	13728	12500	80	91%	Excellent	72	Good	2	4	45	34	85	Very good	
223	HGC-100	Vadodara	Godhra	Godhra West	Beta	CAMPA	27.00	2019-20	23166	15574	107	67%	Very good	67	Good	4	4	34	34	76	Very good	
224	HGC-101	Vadodara	Godhra	Vejalpur	Nadarkha	CAMPA	23.00	2019-20	19734	13814	89	70%	Excellent	65	Good	3	3	45	34	85	Very good	
225	HGC-102	Vadodara	Godhra	Godhra West	Sarangpur	CAMPA	17.00	2019-20	14586	12166	139	83%	Excellent	111	Very good	4	4	45	45	98	Excellent	
226	HGC-103	Vadodara	Godhra	Godhra West	Sarangpur	CAMPA	19.00	2019-20	16302	13693	139	84%	Excellent	112	Very good	3	4	45	45	97	Excellent	
227	HGC-104	Vadodara	Godhra	Godhra East	Orvada & Kevadia	CAMPA	226.00	2019-20	229908	168042	147	73%	Excellent	108	Very good	5	5	45	45	100	Excellent	
228	HGC-105	Vadodara	Godhra	Vejalpur	Chalali	CAMPA	1.00	2019-20	858	592	87	69%	Very good	60	Good	4	3	34	23	64	Very good	
229	HGC-106	Vadodara	Godhra	Shahera	Shekhpur	CAMPA	1.00	2019-20	858	394	81	46%	Good	38	Poor	3	3	23	11	40	Good	
230	HGC-164	Vadodara	Godhra	Godhra East	Dhanol	CAMPA	1.05	2018-19	901	362	154	40%	Good	53	Good	3	4	23	23	53	Good	
231	HGC-165	Vadodara	Godhra	Halol	Palanpur	CAMPA	7.00	2017-18	2100	777	103	37%	Good	26	Poor	4	3	23	0	30	Poor	
232	HGC-17	Vadodara	Mahisagar	Santrampur	Bhandara	CAMPA	1.00	2020-21	858	821	98	96%	Excellent	123	Very good	2	5	45	45	97	Excellent	
233	HGC-18	Vadodara	Mahisagar	Virpur	Chikli-Zoza	CAMPA	39.00	2020-21	33462	32396	76	97%	Excellent	106	Very good	3	3	45	45	96	Excellent	
234	HGC-19	Vadodara	Mahisagar	Santrampur	Ukhreli	CAMPA	1.00	2020-21	858	816	83	95%	Excellent	101	Very good	2	5	45	45	97	Excellent	
235	HGC-20	Vadodara	Mahisagar	Virpur	Chikli-Zoza	CAMPA	22.00	2020-21	18876	18120	70	96%	Excellent	99	Very good	2	3	45	45	95	Excellent	
236	HGC-21	Vadodara	Mahisagar	Virpur	Chikli-Zoza	CAMPA	5.00	2020-21	4290	4076	84	95%	Excellent	118	Very good	3	4	45	45	97	Excellent	
237	HGC-73	Vadodara	Mahisagar	Khanpur	Naroda	CAMPA	3.00	2019-20	2575	2210	120	86%	Excellent	109	Very good	1.5	4	45	45	96	Excellent	
238	HGC-74	Vadodara	Mahisagar	Santrampur	Motikharoli	CAMPA	49.00	2019-20	42042	34407	100	82%	Excellent	82	Good	3	5	45	45	98	Excellent	
239	HGC-75	Vadodara	Mahisagar	Santrampur	Ukhreli	CAMPA	5.00	2019-20	4290	3874	90	90%	Excellent	81	Good	3	5	45	45	98	Excellent	
240	HGC-76	Vadodara	Mahisagar	Santrampur	Bhandara	CAMPA	2.00	2019-20	1716	1511	100	88%	Excellent	90	Very good	3	5	45	45	98	Excellent	
241	HGC-77	Vadodara	Mahisagar	Santrampur	Ukhreli	CAMPA	20.00	2019-20	17200	15787	110	92%	Excellent	99	Very good	3	5	45	45	98	Excellent	
242	HGC-78	Vadodara	Mahisagar	Kadana	Rakakot	CAMPA	10.00	2019-20	8580	7749	113	90%	Excellent	110	Very good	3	3	45	45	96	Excellent	
243	HGC-79	Vadodara	Mahisagar	Kadana	Shiyal	CAMPA	20.00	2019-20	17160	14315	70	83%	Excellent	65	Good	3	5	45	34	87	Very good	
244	HGC-80	Vadodara	Mahisagar	Kadana	Nana Mirapur	CAMPA	20.00	2019-20	17160	14222	84	83%	Excellent	72	Good	3	5	45	34	87	Very good	
245	HGC-81	Vadodara	Mahisagar	Balasinor	Vasadara	CAMPA	18.00	2019-20	15444	12216	138	79%	Excellent	115	Very good	3	5	45	45	98	Excellent	

Sr. No.	Reg.No.	Circle	Division	Range	Location	Model Group	Area (ha.)	Plantation Year	Number of Plants Planted	Number of Plants Survived	Average Field Height (cm)	Survival %	Survival Grade as per S.O.08	Zonal Height % as per S.O.08	Height Grade as per S.O.08	Marks for Ptn. Register (5)	Marks for Treat. map (5)	Survival % (45)	Height % (45)	Total Mark (100)	Plantation Grading (Final)	Remark
246	HGC-82	Vadodara	Mahisagar	Balasinor	Gajapagina Muvada	CAMPA	19.00	2019-20	16302	11002	102	67%	Very good	69	Good	4	3	34	34	75	Very good	
247	HGC-83	Vadodara	Mahisagar	Virpur	Khata	CAMPA	64.00	2019-20	54912	52717	109	96%	Excellent	104	Very good	3	5	45	45	98	Excellent	
248	HGC-84	Vadodara	Mahisagar	Virpur	Chikli-Zoza	CAMPA	24.00	2019-20	20592	19974	98	97%	Excellent	96	Very good	2.5	5	45	45	98	Excellent	
249	HGC-85	Vadodara	Mahisagar	Munpur	Ghatavadiya	CAMPA	10.00	2019-20	8580	7270	102	85%	Excellent	91	Very good	3	5	45	45	98	Excellent	
250	HGC-149	Vadodara	Mahisagar	Santrampur	Santrampur	CAMPA	22.08	2018-19	20376	17803	112	87%	Excellent	102	Very good	3	4	45	45	97	Excellent	
251	HGC-150	Vadodara	Mahisagar	Balasinor	Dolatporda	CAMPA	26.82	2018-19	17433	8314	225	48%	Good	96	Very good	4	4	23	45	76	Very good	
252	HGC-151	Vadodara	Mahisagar	Balasinor	Dolatporda	CAMPA	17.00	2018-19					Failed		Poor			0	0	0	Poor	Plantation not done
253	HGC-152	Vadodara	Mahisagar	Khanpur	Naroda	CAMPA	16.00	2018-19	13728	9011	141	66%	Excellent	82	Good	2.5	3	45	45	96	Excellent	
254	HGC-153	Vadodara	Mahisagar	Lunawada	Simalet	CAMPA	3.06	2018-19					Failed		Poor			0	0	0	Poor	Record Mismatch or Not Found
255	HGC-179	Vadodara	Mahisagar	Khanpur	Vavkuva	CAMPA	31.10	2017-18	26691	12812	192	48%	Good	67	Good	1.5	4	23	34	63	Very good	
256	HGC-180	Vadodara	Mahisagar	Munpur	Ghatavadiya	CAMPA	3.96	2017-18	3398	1467	109	43%	Good	39	Poor	4	5	23	11	43	Good	
257	HGC-181	Vadodara	Mahisagar	Kadana	Siyal	CAMPA	4.00	2017-18	3432	1181	108	34%	Good	25	Poor	3	4	23	0	30	Poor	
258	HGC-182	Vadodara	Mahisagar	Kadana	Siyal	CAMPA	2.52	2017-18	2162	730	106	34%	Good	24	Poor	3	4	23	0	30	Poor	
259	HGC-183	Vadodara	Mahisagar	Kadana	Siyal	CAMPA	6.09	2017-18	5225	1728	114	33%	Good	26	Poor	3	4	23	0	30	Poor	
260	HGC-184	Vadodara	Mahisagar	Kadana	Siyal	CAMPA	7.00	2017-18	6006	2615	106	44%	Good	31	Poor	3	5	23	11	42	Good	
261	HGC-185	Vadodara	Mahisagar	Santrampur (East)	Santrampur	CAMPA	36.66	2017-18	31454	25797	117	82%	Excellent	82	Good	3	3	45	45	96	Excellent	
262	HGC-226	Vadodara	Mahisagar	Virpur	Chikhli Zoz	CAMPA	10.32	2016-17	8855	3641	153	41%	Good	45	Poor	4	5	23	11	43	Good	
263	HGC-227	Vadodara	Mahisagar	Virpur	Chikhli Zoz	CAMPA	1.00	2016-17					Failed		Poor			0	0	0	Poor	
264	HGC-228	Vadodara	Mahisagar	Virpur	Chikhli Zoz	CAMPA	1.00	2016-17					Failed		Poor			0	0	0	Poor	
265	HGC-229	Vadodara	Mahisagar	Virpur	Chikhli Zoz	CAMPA	1.00	2016-17					Failed		Poor			0	0	0	Poor	
266	HGC-208	Valsad	Valsad North	Dharampur	Makadbandh	CAMPA	20.00	2017-18	17160	14999	178	87%	Excellent	101	Very good	4	5	45	45	99	Excellent	
267	HGC-209	Valsad	Valsad North	Dharampur	Makadbandh	CAMPA	7.60	2017-18	6521	5601	172	86%	Excellent	95	Very good	4	5	45	45	99	Excellent	
268	HGC-259	Valsad	Valsad North	Valsad	Panchlai	CAMPA	1.00	2016-17					Failed		Poor			0	0	0	Poor	Plantation not done
269	HGC-64	Valsad	Valsad South	Kaprada	Kaprada	CAMPA	10.00	2020-21	8640	8246	118	95%	Excellent	122	Very good	3	3	45	45	96	Excellent	
270	HGC-65	Valsad	Valsad South	Kaprada	Dabkhal	CAMPA	12.00	2020-21	10296	9934	111	96%	Excellent	118	Very good	0	4	45	45	94	Excellent	
271	HGC-66	Valsad	Valsad South	Nanapondha	Kunda	CAMPA	35.01	2020-21	30042	27561	106	92%	Excellent	123	Very good	4	4	45	45	98	Excellent	
272	HGC-210	Valsad	Valsad South	Nanapondha	Kunda	CAMPA	1.00	2017-18	1663	1164	172	70%	Excellent	91	Very good	4	4	45	45	98	Excellent	
273	HGC-211	Valsad	Valsad South	Sanjan	Dehli	CAMPA	14.04	2017-18	23390	16285	255	70%	Excellent	125	Very good	4	3	45	45	97	Excellent	
274	HGC-248	Valsad	Valsad South	Fatepur	Burvad	CAMPA	1.89	2016-17	3149	1483	149	47%	Good	43	Poor	3	3	23	11	40	Good	



GUJARAT FOREST DEPARTMENT

Tender Notice No. GeM/2021/B/1607378

Monitoring & Evaluation of plantation works carried out by Gujarat Forest Department in various districts of Gujarat State for the Year 2017-18 to the Year 2021-22, Grass and Cultural Operations Monitoring of the Year 2022-23 & Nurseries of the Year 2022

FINAL REPORT
PLANTATION MONITORING 2017-18 to 2021-2022
Phase V

Submitted
by



MULTI MANTECH INTERNATIONAL PVT.LTD

M-Square, Millennium Plaza, Judges Bungalows Road,
Vastrapur, Ahmedabad -380 015. Phone: (091) - 79 - 26750515 / 16 / 17

OCTOBER 2023



Table: 5.27.

CAMPA sample sites of current year 2021-22

Sr. No.	Wing	P-Code	Circle	Division	Range	Location	Area ha	Plantation model	Plantation model (grouped)
1	D & M	P-67	Valsad	Valsad North	Vansad West	Kandolpada	24	M-3	CAMPA
2	D & M	P-87	Valsad	Valsad South	Nanapondha	Nalimadhni	119	M-III	CAMPA
3	D & M	P-122	Surat	Surat	Mandavi South	Parnat	15	Greening of Barren Hill	CAMPA
4	D & M	P-187	Vadodara	Baria	Dahod	Navagam	1	MFP-1	CAMPA
5	D & M	P-211	Vadodara	Chhotaudepur	Rangpur	Harpalpura	20	Model-3	CAMPA
6	D & M	P-219	Vadodara	Godhra	Godhra West	Samli	40	Model-3	CAMPA
7	D & M	P-244	Vadodara	Mahisagar	Santrampur (West)	Sant Maatero	25	Model-3	CAMPA
8	D & M	P-259	Gandhinagar	Aravalli	Modasa	Sakariya	20	Plantation Work	CAMPA
9	D & M	P-279	Gandhinagar	Gandhinagar	Dharoi	Talegadh-23/9	11.7	C-1	CAMPA
10	D & M	P-340	Junagadh	Bhavnagar	Mahuva	Khandhera	100	Mangrove Plantation (DF 8)	CAMPA
11	D & M	P-353	Junagadh	Jamnagar	R.F.W. Kalyanpur	Keshavpur (Gojinesh)	9.46	Additional Condition Guggle Plantation - CAMPA	CAMPA
12	D & M	P-370	Junagadh	Morbi	Wankaner	Jivapar1	67	Model-3	CAMPA
13	D & M	P-379	Junagadh	Surendranagar	Muli	Gadhada	15	Model-3	CAMPA
14	D & M	P-387	Kutch	Kutch East	Adesar	Sanva	12.72	CAMPA	CAMPA
15	D & M	P-493	Kutch	Kutch West	Naliya (S)	Dhufi Nani	7.22	G.I.B.	CAMPA
16	D & M	P-551	Kutch	Patan	Radhanpur	Arajansar	20	Gramvatika (irrigated) Model G-1	CAMPA
17	WL	P-581	Vadodara WL	Narmada	Dediapada	Besna	25	CAMPA	CAMPA
18	WL	P-609	Gandhinagar WL	Banaskantha WL	Danta East	Model-2	17	Mankadchampa	CAMPA
19	WL	P-618	Junagadh WL	Gir East	Sarasiya	Bharad R.F. S.R.No.43	0.98	R-2	CAMPA
20	WL	P-621	Junagadh WL	Porbandar	Ranavav	Ranavav Survey No.564	22	Model-3	CAMPA
21	SF	P-1457	Ahmedabad	Ahmedabad	Dholera	Navagamkarne	14	R-2	CAMPA

Table 5.28. Current year CAMPA model performance grading of division


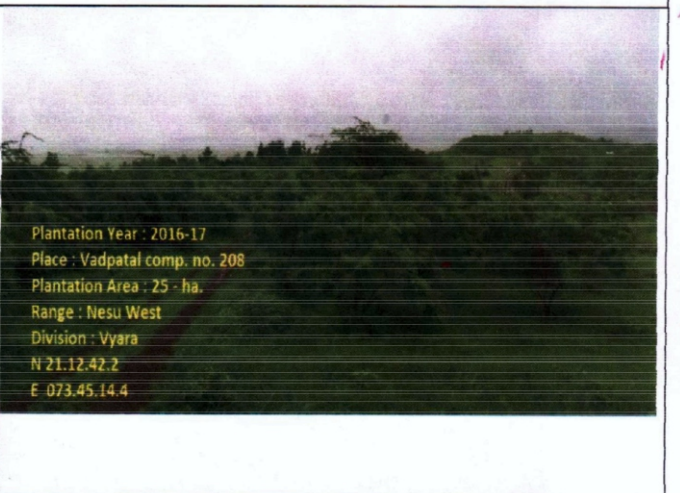
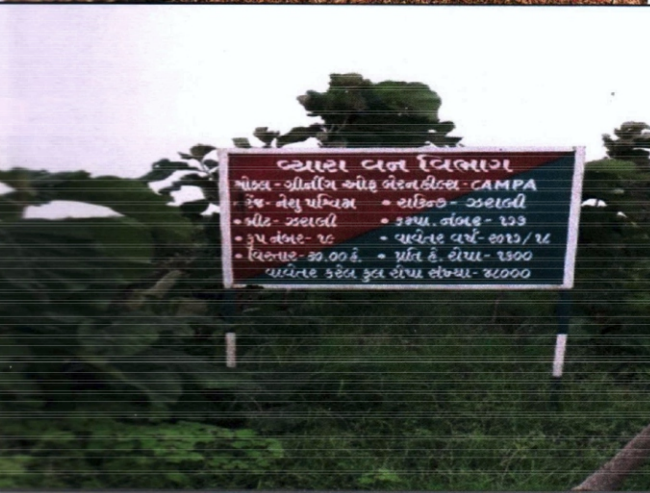
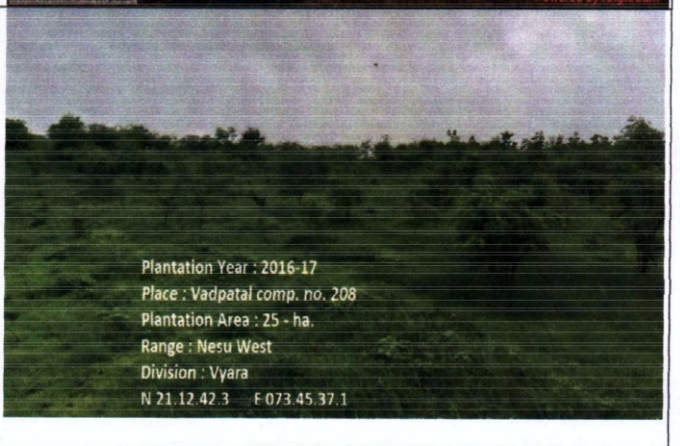
Wing	Zone	Circle	Division	Plantation Model	Number of Plants Planted	Number of Plants Survived	Average Field Height (cm)	Survival %	Zonal Survival % Grade	Zonal Height % as Norms-Wtd	Zonal height grade	Ptn Register (5)	Tr eatment (5)	Survival % (45)	Height % (45)	Total Mark (100)	Plantation Grading (Final)
D & M	South	Valsad	Valsad South	M-III	132209	117666	120.29	89.00%	Excellent	142.85	Excellent	3	3	45	45	96	Excellent
			Valsad North	M-3	26664	22912	107.42	85.93%	Excellent	126.29	Excellent	3	3	45	45	96	Excellent
			Valsad Total		158873	140578	113.86	88.48%	Excellent	134.57	Excellent	3	3	45	45	96	Excellent
D & M	South	Surat	Surat	Greening of Berah Hill	24000	20726	112.06	86.36%	Excellent	143.31	Excellent	4	3	45	45	97	Excellent
			Surat Total		24000	20726	112.06	86.36%	Excellent	143.31	Excellent	4	3	45	45	97	Excellent
D & M	Central	Vadodara	Chhotaudepur	Model-3	22220	19956	135.76	89.81%	Excellent	165.58	Excellent	4	4	45	45	98	Excellent
			Godhra	Model-3								0	0	0	0	0	Poor
			Baria	MFP-1	2000	1289	91.45	64.45%	Good	108.31	Very good	4	3	23	45	75	Very good
			Mahisagar	Model-3	27775	19165	105.18	69.00%	Very good	124.08	Very good	3	3	34	45	85	Very good
			Vadodara Total		51995	40410	110.80	77.72%	Very good	132.65	Excellent	3	3	26	34	65	Very good
D & M	Central	Gandhinagar	Gandhinagar	C-1	24900	14518	108.62	58.31%	Good	138.81	Excellent	3	3	23	45	74	Very good
			Gandhinagar Total		24900	14518	108.62	58.31%	Good	138.81	Excellent	3	3	23	45	74	Very good
D & M	North	Gandhinagar	Aravalli	Plantation Work	8880	5328	93.75	60.00%	Good	144.73	Excellent	3	3	23	45	74	Very good
			Gandhinagar Total		8880	5328	93.75	60.00%	Good	144.73	Excellent	3	3	23	45	74	Very good
D & M.	Saurashtra	Junagadh	Bhavnagar	Mangrove Plantation (DF 8)	200000	101840	65.00	50.92%	Good	130.00	Excellent	3	4	23	45	75	Very good
			Jamnagar	Additional Condition Guggle Plantation - CAMPA	10507	6343	88.40	60.37%	Good	155.10	Excellent	3	3	23	45	74	Very good
			Morbi	Model-3	79458	51853	98.92	65.26%	Good	154.83	Excellent	3	3	23	45	74	Very good
			Surendranagar	Model-3	16665	11822	123.40	70.94%	Very good	186.21	Excellent	3	3	34	45	85	Very good

Wing	Zone	Circle	Division	Plantation Model	Number of Plants Planted	Number of Plants Survived	Average Field Height (cm)	Survival %	Zonal Survival % Grade	Zonal Height % as Norms-Wtd	Zonal height grade	Pltn Register (5)	Tr eatment (5)	Survival % (45)	Height % (45)	Total Mark (100)	Plantation Grading (Final)
			Junagadh Total		306630	171858	93.93	56.05%	Good	156.54	Excellent	3	3	26	45	77	Very good
D & M	Saurashtra	Kutch	Patan	Gramvatika (irri) Model G-1								0	0	0	0	0	Poor
		Kutch Total										0	0	0	0	0	Poor
D & M	Kutch	Kutch	Kutch East	CAMPA	14852	9155	81.25	61.64%	Good	162.50	Excellent	3	3	23	45	74	Very good
			Kutch West	G.I.B.	1447	1123	69.00	77.61%	Excellent	106.15	Very good	3	0	45	45	93	Excellent
		Kutch Total			16299	10278	75.13	63.06%	Very good	134.33	Excellent	3	2	34	45	84	Very good
			D & M Total		591577	403696	100.04	68.24%	Very good	142.05	Excellent	3	3	28	39	73	Very good
WL	South	Vadodara WL	Narmada	CAMPA	39971	35709	124.62	89.34%	Excellent	147.98	Excellent	3	2	45	45	95	Excellent
			Vadodara WL Total		39971	35709	124.62	89.34%	Excellent	147.98	Excellent	3	2	45	45	95	Excellent
WL	North	Gandhinagar WL	Banaskantha	Mankadchampa	14586	11893	123.86	81.54%	Excellent	182.30	Excellent	3	2	45	45	95	Excellent
			Gandhinagar WL Total		14586	11893	123.86	81.54%	Excellent	182.30	Excellent	3	2	45	45	95	Excellent
WL	Saurashtra	Junagadh WL	Porbandar	Model-3	24442	20697	125.00	84.68%	Excellent	134.63	Excellent	3	3	45	45	96	Excellent
			Gir East	R-2	1940	800	69.29	41.24%	Poor	105.71	Very good	3	2	11	45	61	Very good
WL	Saurashtra	Junagadh WL Total			26382	21497	97.14	81.48%	Good	150.17	Excellent	3	3	28	45	79	Very good
			WL Total		80939	69099	110.69	85.37%	Very good	157.65	Excellent	3	2	37	45	87	Very good
SF	Central	Ahmedabad	Ahmedabad	R-2	23324	16218	102.83	69.53%	Very good	177.71	Excellent	3	3	34	45	85	Very good
			Ahmedabad Total		23324	16218	102.83	69.53%	Very good	177.71	Excellent	3	3	34	45	85	Very good
			SF Total		23324	16218	102.83	69.53%	Very good	177.71	Excellent	3	3	34	45	85	Very good
			Grand Total		695840	489013	102.43	70.28%	Very good	147.21	Excellent	3	3	30	41	76	Very good



MMIPL

PHOTOGRAPHS OF WORKS TAKEN UP UNDER CAMPA




CAMPA Photos



**Rubble Wall
Moriyana, Netrang Range
Bharuch**



**Compensatory Afforestation
Year : 2012 – 13
Area : 36.00 Ha.
Pingot, Netrang Range
Bharuch**



**Compensatory Afforestation, Year : 2015 – 16, Area : 25.00 Ha.
Ghanteswar, Rakot – North Range, Rajkot**




**Plantation Year:- 2014-15
Plantation Place:- Moriyana
Plantation Area:- 16=00
Range:- Netrang
Division:- Bharuch**




Compensatory Afforestation , Year : 2015 – 16, Area : 5.00 Ha. Nilekha, Upleta Range, Rajkot



Plantation Year : 2017-18
Plantation Place : Amkuti Comp. - 176
Plantation Area : - 30 ha
Range : Navsari Technical
Division : Vyara





Padmdungari,



Production of quality seedlings
Dantej Nursery - Navsari

campa toll seedling nursery : Dantej
20.92062, 72.93354, -37.0m, 243°
Jun 14, 2018 18:56:57








Plantation Year:- 2014-15
Plantation Place:- Moriyana
Plantation Area:- 16=00
Range:- Netrang
Division:-Bharuch





Name of The Work : CA Works
APO Year : 2020-21, Village:Chikhala

Location: RDF Range Khedbrahma ,Sabarkantha, Forest Division.

Gujarat State – CAMPA



Before



After

Name Of The Work: Greening of Barren Hill 100.00 Ha. Plantation Project.

Apo Year: 2018-19

Location: Malanpada, Sidumber Beat, Sidumber Round, Dharampur Range, Valsad North Division.

Gujarat State – CAMPA



Name of The Work : CA Works

APO Year : 2014-15, Village:Moriyana, 16 ha.

Location: Netrang Range, Bharuch Division

Name of The Work : CA Works

APO Year : 2015-16, Village: Ghanteswar, 25 ha.

Location: North Range, Rajkot Division

Gujarat State – CAMPA



Div. Surat Range - Umarpada Vc. Div. Keshavnagar, Dist. Vadodra - 390016
Camp - 57/ 502 Ven Talavdi. 2. 2020-21



Name of The Work : CA & SMC Works
APO Year : 2020-21, Village: Uohovan,
Location: Umarpada, Surat, Forest Division., 16 ha.

Gujarat State – CAMPA




Name of The Work: Compensatory Afforestation (Soil Moisture Conservation and plantation)

APO Year : 2018-19

Location: Orwada & Kevadiya, Godhra Forest Division

Gujarat State – CAMPA



Name of The work : CA Works

APO Year : 1919-20

Location : Panchama, Range : Umarpada,(Surat), 25 ha.

Name of The work : CAMPA

APO Year : 1919-20

Location : Chorvan, Range : Umarpada,(Surat), 70 ha.

Gujarat State – CAMPA