

GOVERNMENT OF ARUNACHAL PRADESH
DEPARTMENT OF ENVIRONMENT, FORESTS & CLIMATE CHANGE
STATE AUTHORITY :: ITANAGAR

No.FOR.129/STATE AUTHORITY/2022/3619

Dated, Itanagar the 3rd July' 2024

To,

The CEO, National Authority, CAMPA.
Government of India,
Indira Paryavaran Bhawan,
Aliganj, Jorbagh Road
New Delhi- 110003
E-mail: Adhoc-CAMPA_mef@nic.in

Sub: Submission of APO for the Year 2024-25 Volume-I in respect of Arunachal Pradesh.

Sir,

I am directed to refer the subject cited above and, to submit herewith the Annual Plan of Operations (APO) for the year 2024-25 Volume-I in respect of State of Arunachal Pradesh as approved by the 6th Steering Committee of the State Authority in its meeting held on 25.06.2024. The following documents are enclosed herewith:

- a. Copy of draft APO 2024-25 Volume-I
- b. Certificate as per Rule 5(3) of Compensatory Afforestation Fund Rules, 2018
- c. The Minutes of Meeting of 6th Steering Committee meeting held on 25.06.2024
- d. Copy of contract agreement for Third Party Monitoring and Evaluation of CAMPA activities for the years 2014-15 to 2018-19.
- e. Details as per Integrated Format of APO 2024-25 Volume-I.

Consolidated Progress Report for quarter ending March 2023-24 shall be submitted shortly.

It is, thus, requested to kindly include the APO 2024-25 Volume-I for the State of Arunachal Pradesh in the agenda for Executive Committee meeting of National Authority for its approval.

Enclosure: As stated above.

Yours faithfully

(D. Dalai)

APCCF -Cum-CEO,

State Authority CAMPA

Arunachal Pradesh, Itanagar

31/7/2024

**DRAFT ANNUAL PLAN OF OPERATION FOR
2024-25 (VOLUME-I)**

**COMPENSATORY AFFORESTATION,
NET PRESENT VALUE,
& INTEREST
AGAINST STATE APO OF
2024-25**

**ARUNACHAL PRADESH STATE
COMPENSATORY AFFORESTATION FUND
MANAGEMENT AND PLANNING AUTHORITY

DEPARTMENT OF ENVIRONMENT & FORESTS
GOVERNMENT OF ARUNACHAL PRADESH**

CONTENTS

Sl. No.	Particulars	Page No.
	Abstract of the component-wise proposed financial outlay for the year 2024-25	1
A	PART-I: BRIEF HISTORY AND PAST PERFORMANCE	2
1.	Brief description of forests and forestry sector in the state	2-3
2.	Compensatory afforestation, other forestry and related scheme carried out in the State last five years	3-4
3	Forestry and other related schemes (physical and financial) and activities carried out therein in the state in previous years from the fund received under other schemes of the Government in tabular form.	4
4	Total forest area diverted in the various district/forest divisions of the State since 1980	4-5
5	Year wise total Compensatory Afforestation carried out in the State since 1980.	5-6
6	Brief description and abstract of the monitoring work done by the independent Monitor (Third Party Monitoring) in the State.	6-7
B	PART-II: ACTIVITIES TO BE UNDERTAKEN FOR COMPENSATORY AFFORESTATION & WLMP	8
7	District/forest division-wise details/location/estimated cost of new compensatory afforestation	9-19
8	Details of maintenance works in physical and financial terms proposed to be undertaken in the current financial year in the case of compensatory afforestation.	20-71
9	District/forest division-wise details/location/estimated cost of maintenance of WLMP	72
C	PART-III: ACTIVITIES TO BE UNDERTAKEN FROM NET PRESENT VALUE AND INTEREST COMPONENT	73
10	Details of New activities in physical and financial terms, proposed to be undertaken in the current financial year under NPV Component.	74-79
11	Details of maintenance works in physical and financial terms, proposed to be undertaken in the current financial year under NPV Component.	80-180
12	District/forest division-wise details/location/estimated cost of activities to be done in the State under Interest Component.	181-182
D	PART-IV: MEASURABLE OUTPUT OF ALL PHYSICAL ACTIVITIES AND TARGETS OF EACH PERMISSIBLE ACTIVITY	183
13	Physical and financial targets of each activity to be undertaken in measurable quantity along with the estimated cost in tubular form as per the details provided in Part-II and Part-III.	184-186

ABSTRACT OF THE DRAFT ANNUAL PLAN OPERATION (VOLUME-I) 2024-25

**Details of the proposed financial outlay for the
year 2024-25 are given in the table 1 below**

TABLE-1

Sl.No	Component	Outlay for 2024-25 (Rs. in lakh)
1	Compensatory Afforestation	6096.31
2	Wildlife Management Plan	0.371
3	Net Present Value (NPV)	3946.48
4	Interest	360.119
	Total	10403.280

Part-I

(a) Brief description of forests and forestry sector in the state:

(i). Notified Forest Area

The Notified Forest Area including Reserve Forest, Village Forest Reserve, National Parks, Wildlife Sanctuary etc., in the State is 37,638 Sq. Km. The total Geographical Area of state is 83,743 Sq. Km as per the statistical reports of the State.

(ii). Protected Areas

There are 2 (two) National Parks, 13 (thirteen) Wildlife Sanctuaries including 3 Tiger Reserves and 9 (nine) Community Reserves in the State of Arunachal Pradesh. The protected area is 10082.80 Sq. Km constitutes 12.04% of the geographical area of the State.

The State has a biosphere reserve named Dihang-Dibang Biosphere Reserve with an area of 6504.50 Sq. Km, which constitutes 0.8% of the total geographical area of the state and is situated in the higher reaches of Dibang Valley, Upper Siang and West Siang districts of the State.

(iii). Forest Cover

The forest cover of the State, as per the State statistical report (ISFR), 2021 is 66,431 Sq. Km., which is 79.33% of the State's geographical area. In terms of forest canopy density classes, the State has 21058 Sq. Km. of very dense Forests (VDF), 30176 Sq. Km. of moderately dense forests (MDF) and 15197 Sq. Km. of open forest (OF). The district-wise forests cover as per latest status of Forests of FSI, Dehradun is presented below:

Table 13.2.3 District-wise Forest Cover in Arunachal Pradesh as per ISFR' 21							
District	Geo-Graphical area(GA)	2021 Assessment				% Of Geographical Area	Scrub
		Very Dense Forest	Moderate Dense Forest	Open Forest	Total		
Changlang	4,662	1,809.08	1,327.54	844.39	3,981.01	85.39	10.68
Dibang Valley	13,029	1,688.91	4,806.97	2,583.83	9,079.71	69.69	83.24
East Kameng & west Kameng	11,556	3,504.95	4,478.14	2,241.25	10,224.34	88.48	166.2
East Siang	3,603	876.18	1,261.58	773.91	2,911.67	80.81	12.98
Kurung Kumey & Lower Subansiri	9,548	3,120.32	3,821.11	1,439.86	8,381.29	87.78	67.19
Lohit & Anjaw	11,402	2,016.68	3,805.80	1,547.55	7,370.03	64.64	83.45
Papum Pare	3,462	981	1,473.11	741.92	3,196.03	92.32	7.6
Tawang	2,172	325.81	410.82	412.64	1,149.27	52.91	106.79
Tirap	2,362	736.8	646.96	469.67	1,853.43	78.47	76.03
Upper Siang	6,590	1,551.83	2,479.31	1,329.12	5,360.26	81.34	111.98
Upper Subansiri	7,032	1,813.33	2,567.30	1,180.36	5,560.99	79.08	45.09
West Siang	8,325	2,633.48	3,096.92	1,632.24	7,362.64	88.44	25.75
Grand Total	83,743	21,058.37	30175.56	15,196.74	66,430.67	79.33	796.98

Forest and Tree Cover

Category	Area(in sq. km)	% of Geographical Area
Forest Cover (VDF+MDF+OF)	66431	79.33
Tree Cover	1001	1.20
Forest and Tree Cover	67432	80.60

Forest Cover of Arunachal Pradesh (in sq km)		
Class of forest	Area	% of GA
VDF	21,058.37	25.15
MDF	30,175.56	36.03
OF	15,196.74	18.15
Total	66,430.67	79.33
Scrub	796.98	0.95

(b).Compensatory afforestation, other forestry and related scheme carried out in the state last five years

(Rs. In crore)

Sl no	Name of component	FY-2019-20		FY-2020-21		FY-2021-22		FY-2022-23		FY-2023-24	
		Phy. (in ha.)	Fin.	Phy. (in ha.)	Fin.	Phy. (in ha.)	Fin.	Phy. (in ha.)	Fin.	Phy. (in ha.)	Fin.
1	2	9	10	11	12	13	14				
1	Compensatory Afforestation(CA)	AW-904Ha Cr.419.7 ha. & maint. 6735 ha.	20.67	AW-10734.27 Ha. Cr.1830.70 ha.& maint.8 378.13 ha.	57.13	AW-4793.16Ha . Cr.121 93.93 ha. & maint. 13 009.86ha.	120.96	AW-2917.453 Ha. Cr.4458.67 ha. & maint. 23066.79ha.	62.72	AW-1640.46 Ha. Cr.2857.828 ha. & maint. 28794.81. ha	68.0572 4
2	Catchment Area Treatment Plan(CAT)	SMC works, Maint. of plantation-1290 ha etc.	7.705	Treatment of Pilot area & Monitoring	0.063	Aff.-8965.10 ha., dist. Of seedlings-500ha, Alt. land use programme-1442 nos., Treatment of Pilot area-258.54 ha & Monitoring	25.74	Aff.-1200 ha., maint- of plantation 6500 ha, Alt. land use programme-3790 ha., soil & water conservation measure 244 ha and 3188224 Nos. Treatment of Pilot area-122.24ha & Monitoring	24.30	Aff.-1200 ha., maint- of plantation 7200 ha, Alt. land use programme-7436.02 ha., soil & water conservation measure 1224 ha and 159112 Nos. Treatment of Pilot area-121.06 ha & Monitoring	20.14
3	Wildlife Management Plan	Anti-poaching camp, water shade, awareness campaign on wildlife etc.	1.96	Hexagonal awareness shed, speed breaker, monitoring & evaluation etc.	1.75	Check gate-8nos., patrolling squad-27 nos., night vision signage-215nos., awareness camp, training, monitoring & evaluation etc.	1.699	Check gate-3nos., maint. Of check gate -8Nos., night vision signage-15 nos./3300rmt, habitat improvement -12ha., erection of watch tower -3 nos., canopy by tall sapling-3 ha. awareness camp, training, monitoring & evaluation etc.	1.15	Check gate-6nos., maint. Of check gate -8Nos., night vision signage-55 nos., erection of watch tower -9 nos., awareness camp, training, monitoring & evaluation etc. Speed breaker-12 nos, Vehicles-10 nos	6.0638

NB:-Physical and Financial figure shown for the year 2020-21,2021-22&2022-23 are as per the concurrence, sanction and released to the Executing Agencies.

Abstract of few land based activities carried out in last six years in tabular form under NPV component

(Rs. In crore)

Sl no	Name of component	FY-2019-20		FY-2020-21		FY 2021-22		FY-2022-23		FY-2023-24	
		Phy.(in ha.)	Fin.	Phy.(in ha.)	Fin.	Phy.(in ha.)	Fin.	Phy.(in ha.)	Fin.	Phy.(in ha.)	Fin.
1	2	7	8	9	10	11	12	13	14		
Net Present Value(NPV) COMPONENT											
1	a) ANR plantation	2852	8.11	2968	5.87	1658.81	3.10	4608.17	7.896	2149.87	3.82
	b) Artificial pltn.	7278	16.13	3996.25	24.99	5115.84	33.88	6070.63	37.365	4514.012	28.11
2	Fuelwood plantation	295	1.05	-	-	-	-	-	-		
3	Avenue plantation	406456 Nos.	16.98	-	-	-	-	-	-		
4	Medicinal plantation	532	2.02	-	-	-	-	-	-		
5	Bamboo plantation	15	2.57	-	-	-	-	-	-		
6	Building – Residential/non residential	109 Nos.	29.87	10Nos.	2.77	42 nos.	6.81	36 Nos.	5.18	25 Nos.	5.40

NB: - Physical and Financial figure shown for the year 2020-2021, 2021-22, 2022-23 &2023-24 are as per the concurrence, sanction and released to the Executing Agencies.

(c) Forestry and other related schemes (physical and financial) and activities carried out therein in the state in previous years from the fund received under other schemes of the Government in tabular form.

No fund received under other schemes during previous years.

(d).Total forest area diverted in the various district/forest divisions of the state since1980 upto March 2024

Sl.No	Name of the Division	Name of the District	Total area of the Division/ District	Area as Diverted for non-forestry activities
			(inSq.Km)	(inHa.)
1	2	3	4	5
1	Changlang FD	Changlang	4,662	298.205
2	Nampong FD	Changlang	4,662	318.678
3	Dibang FD	Lower Dibang	13,029	470.902
4	AniniSFD	Valley		5117.55
4	Anini FD	Dibang Valley	11,556	5117.55
5	Bomdila FD	West Kameng		1653.614
6	Shergoan FD	West Kameng		277.564
7	Khellong FD	West Kameng		539.403
8	Seppa FD	East Kameng	3,603	575.507
9	Pasighat FD	East Siang	3,603	261.427
10	Hapoli FD	Lower Subansiri	9,548	1689.948

11	Kurung kumey	Kurung Kumey		381.16
12	Kra Daadi	Kra Daadi	11,402	3131.555
12	Lohit FD	Lohit	11,402 11,402	3134.595
13	Namsai FD	Namsai		172.4915
14	Anjaw FD	Anjaw	3,462	536.52
15	Banderdewa FD	Papum Pare		1717.2625
16	Sagalee FD	Papum Pare		332.853
17	Tawang FD	Tawang	2,172	1912.1808
18	Khonsa FD	Tirap	2,362	196.016
19	Deomali FD	Tirap		101.764
20	Kanubari FD	Tirap		47.75
21	Yingkiong FD	Upper Siang	6,590	949.445
22	Daporijo FD	Upper Subansiri	7032	975.4754
23	Along FD	West Siang	8,325	912.483
24	Likabali FD	Lower Siang		1054.504
		Total	83743	23627.2982

(e) Year-wise total Compensatory Afforestation carried out in the State since 1980.

Sl.No.	Year	C.A. raised (In ha.)
1	1980-81	Nil
2	1981-82	Nil
3	1982-83	Nil
4	1983-84	25.00
5	1984-85	0.00
6	1985-86	49.29
7	1986-87	0.00
8	1987-88	31.05
9	1988-89	11.24
10	1989-90	12.95
11	2090-91	77.00
12	1991-92	0.00
13	1992-93	217.95
14	1993-94	92.91
15	1994-95	291.00
16	1995-96	0.00
17	1996-97	45.00
18	1997-98	67.00
19	1998-99	175.20
20	1999-2000	353.00
21	2000-01	318.50
22	2001-02	244.00
23	2002-03	981.50
24	2003-04	1678.32
25	2004-05	467.22

26	2005-06	333.10
27	2006-07	773.50
28	2007-08	239.10
29	2008-09	255.00
30	2009-10	36.30
31	2010-11	0
32	2011-12	849
33	2012-13	2024
34	2013-14	1071
35	2014-15	1646
36	2015-16	2485
37	2016-17	1463.75
38	2017-18	2692
39	2018-19	897.4
40	2019-20	389.55
41	2020-21	1830.17
42	2021-22	12193.93
43	2022-23	4458.67
44	2023-24	2857.83
	Grand Total	41633.43

(f) Brief description and abstract of the monitoring work done by the Monitoring & Evaluation wing of the state Forest Department.

- Activities under CAMPA are monitored by the CCF & DFO concerned in respect of their divisions/circles and through mobile squad of the concerned circle.

In addition to above, third party monitoring is also being done by independent monitoring. Further in addition a mechanism has been developed during the current financial year for monitoring of the activities by forming inter monitoring level (IML) wherein, a team of officer from one circle to test check the activities of other circle and report.

(g) Brief description and abstract of the monitoring work done by the independent Monitor (Third Party Monitoring) in the State.

Detail of Monitoring & Evaluation of activities of State CAMPA got done through 3rd party				
Sl.No	APO Year	Name of 3rd party selected for M&E work	Month in which M&E work allotted	Month in which M&E Report Submitted by 3rd party
1.	2010-11	NABARD Consultancy Services (P) LTD. (NABCONS) 3 rd floor, C-Wing, NABARD Head Office, Plot NO. C-24, G-Block Bandra-Kurla Complex, Mumbai	20 th June 2012	December 2012
2.	2011-12	Rain Forest Research Institute Jorhat Assam	4 th March 2016	September 2016
3.	2012-13			
4.	2013-14			
6.	2014-15	This office has received interim report from RFRI Jorhat on 06.02.2024.		

7.	2015-16	As regard NIRD, this office has received comprehensive report during 09.06.2023.
8.	2016-17	Both the organizations have been directed to submit the Final Report at the earliest
9.	2018-19	vide letter 1. No. FOR.188/State Authority/2012/Pt-III/2599 dated 21.05.2024 and 2. No. FOR.188/State Authority/2012/Pt-III/2599(A) dated 21.05.2024.

PART- II

Draft Annual Plan of Operation 2024-25

Form XII-

B Part-II (a) (CA, Addl. CA, activities)

Part-II (a): Division wise and District wise new Compensatory Afforestation, Additional								Part-II (b) : Location, execution cost and implementation schedule of each activity proposed to be executed from State Fund							
Sl. No.	Name of Forest Division	Name of District	Name of the Project	Forest area Diverted (in ha)	Stipulation of CA, Addl. Pena; CA (in Ha)	Area (in ha)	Location	Proposed Target for 2024-25 (As per present rate)				Geo coordinates		Year of Creation	Remark
								Physical	Unit		Financial (Rs. in lakh)	13	14		
									Ha.	No.					
1	2	3	4	5	6	7	8	9	10	11	12	13	14	15	16
(a) 1st year operation - Advance work												Latitude	Longitude		
1	Sagalee FD	Papum Pare	C/o Rassing HEP (12 MW)	2.33	4.66	4.66	Langruk VFR	Advance Nursery	4.66		0.92268	N 27° 12' 11.61"	E 93° 22' 16.41"		
								Survey & Demarcation			0.07456	N 27° 11' 49.97"	E 93° 22' 6.61"		
												N 27° 11' 25.74"	E 93° 21' 3.47"		
												N 27° 12' 6.63"	E 93° 21' 44.28"		
Sub-Total											0.99724				
2	Sagalee FD	Papum Pare	Pareng Hydro Electric Project (14.5 MW)	18.63	38	38	Langruk VFR	Advance Nursery	38		7.52400	N 27° 14' 4.00"	E 93° 19' 3.05"		
								Survey & Demarcation			0.60800	N 27° 14' 7.71"	E 93° 19' 19.7"		
												N 27° 14' 86.9"	E 93° 19' 31.8"		
												N 27° 14' 94.2"	E 93° 19' 46.3"		
												N 27° 14' 99.4"	E 93° 19' 50.2"		
												N 27° 14' 98.9"	E 93° 19' 56.7"		
Sub-Total											8.13200				
Total of Sagalee FD											9.12924				
3	Banderdewa FD	Papum Pare	Sariyo to Longchu (0.00km to 53.51 km)	35.305	35.31	35.31	Drupong RF	Advance Nursery	35.31		6.99138	N 27° 58' 51.70"	E 93° 27' 18.35"		
								Survey & Demarcation			0.56496	N 26° 58' 56.90"	E 93° 27' 27.42"		
												N 26° 59' 2.58"	E 93° 27' 45.46"		
												N 26° 58' 56.92"	E 93° 27' 53.26"		
												N 26° 58' 56.93"	E 93° 28' 2.49"		
												N 26° 59' 1.51"	E 93° 28' 5.58"		
												N 26° 59' 4.41"	E 93° 28' 12.17"		
												N 26° 58' 55.25"	E 93° 28' 18.42"		
												N 26° 58' 52.86"	E 93° 27' 55.40"		
												N 26° 58' 50.61"	E 93° 27' 33.65"		
		N 26° 58' 46.84"	E 93° 27' 17.54"												
Sub-Total											7.55634				
Total of Banderdewa FD											7.55634				
4	Hapoli FD	Lower Subansiri	132 KV S/C (on D/C tower) TL from Bomdila to Tawang			156.66	Kamie RF	Advance Nursery	156.66		31.01868	N 27° 47' 11.54"	94° 9' 32.26"E		118 Ha. is taken up at Bomdila FD(Rupa VFR)
								Survey & Demarcation			2.50656	N 27° 46' 57.42"	94° 9' 59.04"E		
												N 27° 46' 50.59"	94° 9' 56.09"E		
												N 93° 9' 55.99"E	93° 9' 55.99"E		
Sub-Total											33.52524				

5	Hapoli FD	Lower Subansiri	132 KV TL from Yachuli to Palin	101.33	202.7	144	Kamie RF	Advance Nursery	144	28.51200	27°47'9.82"N,	94°10'59.85"E	58.7 ha. is taken up at Simen VFR under Likabali FD
								Survey & Demarcation		2.30400	27°47'1.65"N,	94°10'58.58"E	
											27°46'19.05"N	94°9'59.59"E	
											27°46'30.67"N	93°9'53.28"E	
Sub-Total										30.81600			
Total of Hapoli FD										64.34124			
6	Bomdila FD	West Kameng	132 KV S/C (on D/C tower) TL from Bomdila to Tawang	137.315	274.66	118	Rupa VFR	Advance Nursery	118	23.36400	N-27°13'57.99" N-27°14'04.68"	E-92°21'21.34" E-92°22'04.79"	156.66 Ha. is taken up at Kamie VFR under Hapoli FD
								Survey & Demarcation		1.88800	N-27°13'46.87" N-27°13'37.51"	E-92°22'03.72" E-92°22'07.77"	
								Sub-Total					
7	Bomdila FD	West Kameng	132 KV TL from Khupi to Bomdila	120.266	240.54	240.54	Rupa VFR	Advance Nursery	240.54	47.62692	N-27°13'16.04" N-27°13'19.59"	E-92°21'07.63" E-92°21'06.78"	
								Survey & Demarcation		3.84864	N-27°13'21.95" N-27°13'40.59"	E-92°21'02.47" E-92°21'12.83"	
								Sub-Total					
8	Bomdila FD	West Kameng	Banga Janga Gompa to Naga GG road from 20.00 km to 54.00 km	97.95	98	98	Rupa VFR (Birpur)	Advance Nursery	98	19.40400	N-27°14'02.92" N-27°13'54.30"	E-92°26'06.45" E-92°26'27.91"	
								Survey & Demarcation		1.56800	N-27°13'39.11" N-27°13'23.59"	E-92°26'24.55" E-92°26'20.89"	
								Sub-Total					
Total of Bomdila FD										97.69956			
9	Anini FD	Dibang Valley	Establishment of new BOP Tapola	1.6	1.6	1.6	Biyanyi	Advance Nursery	1.6	0.33440			
								Survey & Demarcation		0.02669			
								Sub-Total					
10	Anini FD	Dibang Valley	Establishment of new BOP Phuphu	1.6	1.6	1.6	Biyanyi	Advance Nursery	1.6	0.33440			
								Survey & Demarcation		0.02669			
								Sub-Total					
11	Anini FD	Dibang Valley	Establishment of new BOP Amaha	1.6	1.6	1.6	Biyanyi	Advance Nursery	1.6	0.33440			
								Survey & Demarcation		0.02669			
								Sub-Total					
12	Anini FD	Dibang Valley	Establishment of new BOP Lama	1.6	1.6	1.6	Biyanyi	Advance Nursery	1.6	0.33440			
								Survey & Demarcation		0.02669			
								Sub-Total					

13	Anini FD	Dibang Valley	Establishment of new BOP Kapuda	1.6	1.6	1.6	Biyany	Advance Nursery	1.6	0.33440				
								Survey & Demarcation		0.02669				
								Sub-Total		0.36109				
14	Anini FD	Dibang Valley	Establishment of new BOP Balchida	1.6	1.6	1.6	Biyany	Advance Nursery	1.6	0.33440				
								Survey & Demarcation		0.02669				
								Sub-Total		0.36109				
15	Anini FD	Dibang Valley	Establishment of new BOP Kangri	1.6	1.6	1.6	Biyany	Advance Nursery	1.6	0.33440				
								Survey & Demarcation		0.02669				
								Sub-Total		0.36109				
Total of Anini FD										2.52762				
16	Yingkiong FD	Upper Siang	Const/Imp. of Along (Pangin) - Ditte-Dime-Migging-Tuting road (291.40 km to 306.83 km)	30.67	31	31	Byone Kurung Marte (Millang) VFR	Advance Nursery	31	6.47900				
								Survey & Demarcation		0.51708				
								Sub-Total		6.99608				
17	Yingkiong FD	Upper Siang	Trans Arunachal Highway sector km 832 (Namsai) to km 845 (Dirak)	6.88	6.88	6.88	Idu Keba VFR	Advance Nursery	6.88	1.43792				
								Survey & Demarcation		0.11476				
								Sub-Total		1.55268				
Total of Yingkiong FD										8.54876				
18	Likabali FD	Lower Siang	Tadadege-Henkar road from 0.00 km to 28.55 km	61.39	61.39	61.39	Likabali RF	Advance Nursery	61.39	12.15522	N 27° 37' 23.22"	E 940 34'58.27"		
							Survey & Demarcation		0.98224	N 27° 38' 05.96"	E 940 35'07.96"			
										N 27° 38' 11.43"	E 940 35'33.49"			
							Sub-Total		13.13746					
19	Likabali FD	Lower Siang	132 KV SC TL from Khonsa to Changlang	70.214	140.43	116.45	Likabali RF	Advance Nursery	116.45	23.05710	N 27° 37' 15.71"	E 940 34'30.96"		23.98 ha. is taken up at Namdang RF under Changlang FD
							Survey & Demarcation		1.86320	N 27° 36' 40.47"	E 940 34'12.35"			
										N 27° 36' 44.87"	E 940 33'39.51"			
										N 27° 37' 14.93"	E 940 33'23.14"			
							Sub-Total		24.92030					
Total of Likabali FD										38.05776				

20	Along FD	West Siang	132 KV TL S/C on D/C tower from Along to Kambang	95.4	190.8	190.8	Chisi VFR	Advance Nursery	190.8	37.77840	N-27°53'38.00"	E-94°44'10.00"		
								Survey & Demarcation		3.05280	N-27°53'25.00"	E-94°44'20.00"		
								Sub-Total		40.83120	N-27°53'22.00"	E-94°42'58.00"		
Total of Along FD										40.83120				
21	Daporijo FD	Upper Subansiri	132 KV S/C on D/C tower Transmission Line from Daporijo to Nacho	196.66	393.32	393.32	Ering VFR - 100 Ha., Charu VFR (60 ha.), Rago VFR (70 ha.), Deka Darba VFR (50 ha.), Mara VFR (80 ha.) & Marging VFR (33.32 ha.)	Advance Nursery	393.32	77.87736	CHARU VRF- 60 Ha			
								Survey & Demarcation		6.29312	N 28 23'42.02"	E 93 54'15.07"		
											N 28 23'16.09"	E 93 54'55.10"		
											N 28 22'54.27"	E 93 54'45.15"		
											N 28 23'0.43"	E 93 54'20.05"		
											N 28 23'32.05"	E 93 53'56.00"		
											Ering VRF - 100 Ha			
											N 28 20'31.04"	E 94 04'8.24"		
											N 28 20'33.02"	E 94 04'50.07"		
											N 28 20'17.27"	E 94 05'10.01"		
											N 28 19'45.27"	E 94 04'45.14"		
											Marging VRF- 33.32 Ha			
											N 28 10'45.01"	E 93 56'16.06"		
											N 28 10'5.30"	E 93 56'47.06"		
											N 28 9'28.28"	E 93 56'59.15"		
											N 28 9'28.28"	E 93 56'7.10"		
											Rago VRF - 70 Ha			
											N 28 13'58.01"	E 93 57'8.07"		
											N 28 13'30.29"	E 93 57'42.05"		
											N 28 13'15.28"	E 93 57'28.14"		
											N 28 12'57.08"	E 93 57'32.09"		
											Mara VRF-80 Ha			
											N 28 11'30.01"	E 94 06'24.07"		
											N 28 11'22.30"	E 94 06'55.05"		
											N 28 11'2.00"	E 94 07'5.00"		
											N 28 10'38.28"	E 94 06'26.15"		
											Deka Darba VRF- 50 Ha			
		N 28 14'38.05"	E 94 03'24.99"											
		N 28 14'43.01"	E 94 03'57.07"											
		N 28 14'20.29"	E 94 04'15.06"											
		N 28 13'47.28"	E 94 04'2.15"											
Sub-Total										84.17048				
Total of Daporijo FD										84.17048				
22	Khonsa FD	Tirap	132 KV T/L S/C on D/C tower from Khonsa to Longding	65.256	130.45	110.1	Luthong VFR	Advance Nursery	110.1	21.79980	N 27 00 41.91	E 95 27 21.76	20.35 ha. is taken up at Luthong VFR under Kanubari FD	
								Survey & Demarcation		1.76160	N 27 00 19.87	E 95 27 34.84		
											N 27 00 23.16	E 95 28 06.47		

								Sub-Total		23.56140	N 27° 00' 46.18"	E 95° 28' 06.36"		
Total of Khonsa FD										23.56140				
23	Kanubari FD	Longding	132 KV T/L S/C on D/C tower from Khonsa to Longding			20.35	Longphong Bonia VFR	Advance Nursery	20.35	4.02930	26°45'23.38"N	95°16'16.54"E	110.10 ha. is taken up at Luthong RF under Khonsa FD	
								Survey & Demarcation		0.32560	26°45'18.33"N	95°16'29.08"E		
											26°45'25.93"N	95°16'34.62"E		
											26°45'28.30"N	95°16'29.54"E		
											26°45'44.67"N	95°16'38.25"E		
											26°45'47.81"N	95°16'36.13"E		
											26°45'36.60"N	95°16'28.22"E		
											26°45'37.47"N	95°16'26.12"E		
Sub-Total										4.35490				
Total of Kanubari FD										4.35490				
24	Lohit FD	Lohit	Arrowa-Tidding Road from 0.00 km to 1.76 km	3.04	6.08	6.08	Tezu PRF	Advance Nursery	6.08	1.20384	N 27° 54' 05.79"	E 96° 06' 11.16"		
											N 27° 54' 06.06"	E 96° 06' 18.94"		
											N 27° 54' 02.63"	E 96° 06' 24.77"		
											N 27° 53' 59.46"	E 96° 06' 20.04"		
											N 27° 53' 59.09"	E 96° 06' 11.53"		
								Survey & Demarcation		0.09728				
Sub-Total										1.30112				
Total of Lohit FD										1.30112				
25	Anjaw FD	Anjaw	Chaglohagam-Rocham road from 0.00 km to 6.50 km	17.1	17.1	17.1	Ditchu RF	Advance Nursery	17.1	3.57390	N 27°53'14.26"	E-96°49'07.30"		
								Survey & Demarcation		0.28523	N 27°53'14.17"	E-96°49'05.81"		
											N 27°53'14.97"	E-96°49'04.42"		
											N 27°53'15.65"	E-96°49'06.35"		
Sub-Total										3.85913				
Total of Anjaw FD										3.85913				
(a) 1st year operation (Preparatory work)				1882.52	1799.84				1799.840	385.93874				

Part-II (a): Division wise and District wise new Compensatory Afforestation, Additional Compensatory Afforestation, CAT Plan, Wildlife activities to be done as per condition imposed under Forest Clearance granted by Central Govt. under the Forest (Conservation) Act.1980.

Part-II (b) Location, execution cost and implementation schedule of each activity proposed to be executed from: State Fund

Sl. No.	Name of Forest Division	Name of District	Name of the Project	Forest area Diverted (in ha)	Stipulation of CA, Addl. Pena; CA (in Ha)	Area (in ha)	Location	Proposed Target for 2024-25 (As per present rate)			Geo coordinates		Year of Creation	Remark	
								Physical	Unit		Financial (Rs. in lakh)	Latitude			Longitude
									Ha.	No.					
1	2	3	4	5	6	7	8	9	10	11	12	13	14	15	16
(b) 2nd year operation - Creation work															
1	Banderdewa FD	Papum pare	132 KV DC LILO of one circuit of Pare HEP to North Lakhimpur	30.95	61.95	46.65	Doimukh RF	Creation of CA	46.65		16.60740	N-27°12'42.09"	E-93°50'22.46"	(15.30 ha. Is being taken up under Sagalee FD)	
								Raising of Seedling for Casualty replacement			2.30918	N-27°12'11.99"	E-93°56'08.29"		
								Fireline cutting			0.93300	N-27°12'12.63"	E-93°49'41.20"		
								Inspection path			0.55980	N-27°12'19.59"	E-93°49'46.86"		
								Maint. 4 weeding			8.95680	N-27°12'25.51"	E-93°50'1.02"		
								Fencing			7.90595	N-27°12'41.25"	E-93°50'18.27"		
								Wages of Plantation Watcher	1		1.44000				
								Sub-Total			38.71213				
2	Banderdewa FD	Papum pare	132 KV DC TL from Pare HEP to North Lakhimpur	24.602	49.5	30	Doimukh RF	Creation of CA	30		10.68000	N-27°12'19.95"	E-93°49'31.15"	(19.50 ha. Is being taken up under Sagalee FD)	
								Raising of Seedling for Casualty replacement			1.48500	N-27°12'38.47"	E-93°49'58.62"		
								Fireline cutting			0.60000				
								Inspection path			0.36000				
								Maint. 4 weeding			5.76000				
								Fencing			6.34000				
								Wages of Plantation Watcher	1		1.44000	N-27°12'16.41"	E-93°49'40.69"		
								Sub Total			26.66500	N-27°12'7.81"	E-93°49'35.93"		
3	Banderdewa FD	Papum pare	132 KV TL from Naharlagun to Gerukamukh	230.44	460.91	404.65	Panir RF	Creation of CA	404.65		144.05540	N-27°22'41.03"	E-94°0'46.858"	(56.26 ha. Is being taken up under Sagalee FD)	
								Raising of Seedling for Casualty			20.03018	N-27°22'31.778"	E-94°0'52.042"		
								Fireline cutting			8.09300	N-27°22'7.122"	E-94°1'3.310"		
								Inspection path			4.85580	N-27°21'56.297"	E-94°1'14.974"		
								Maint. 4 weeding			77.69280	N-27°21'22.831"	E-94°1'23.448"		
								Fencing			23.28457	N-27°20'47.990"	E-94°1'17.375"		

								Wages of Plantation Watcher		16	23.04000	N-27°20'50.017"	E-94°0'50.338"	
								Wages of Plantation Supervisor		2	3.12000	N-27°22'15.834"	E-94°0'19.177"	
								Sub Total			304.17175			
4	Banderdewa FD	Papumpare	Gohpur-Itanagar Natural Gas pipeline project	1.557	3.16	3.16	Drupong RF near Sangalijan area	Creation of CA	3.16		1.12496	N-26°57'18.6552"	E-93°27'34.0992"	
								Raising of Seedling			0.15642	N-26°57'16.7184"	E-93°27'38.7036"	
								Fireline cutting			0.06320	N-26°57'11.9844"	E-93°27'30.2904"	
								Inspection path			0.03792	N-26°57'15.9444"	E-93°27'31.8024"	
								Maint. 4 weeding			0.60672			
								Fencing			2.05765			
								Sub Total			4.04687			
5	Banderdewa FD	Papumpare	Kumchai EPS to Kusijan FGGS Gas & Oil pipeline by Oil India Ltd.	12.05	24.1	24.1	Drupong RF	Creation of CA	24.1		8.57960	N-26°58'51.73"	E-93°30'41.79"	
								Raising of Seedling for Casualty replacement			1.19295	N-26°58'38.27"	E-93°30'49.40"	
								Fireline cutting			0.48200	N-26°58'36.15"	E-93°30'29.08"	
								Inspection path			0.28920	N-26°58'46.05"	E-93°30'35.48"	
								Maint. 4 weeding			4.62720			
								Fencing			5.68247			
								Sub Total			20.85342			
								Total of Banderderdewa			394.44917			
6	Khellong FD	West kameng	132KV T/L from Yachuli to Hapoli	29.14	58.3	58.3	Doimara RF	Creation of CA	58.3		20.75480	N26°56'2.59"	E92°59'10.74"	
								Raising of Seedling for Casualty replacement			2.88585	N26°56'2.95"	E92°59'10.80"	
								Fireline cutting			1.16600			
								Inspection path			0.69960			
								Maint. 4 weeding			11.19360			
								Fencing			8.83818			
								Wages of Plantation Watcher		2	2.88000			
								Sub-Total			48.41803			
7	Khellong FD	West kameng	Y-jn Shungetsar- Jesmi Rock to Chemma Karpola road (0 to 18.59 km)	39.462	39.5	39.5	Doimara RF	Creation of CA	39.5		14.06200	N27°01'57.4"	E92°36'13.7"	
								Raising of Seedling for Casualty replacement			1.95525	N27°01'55.9"	E92°36'33.1"	
								Fireline cutting			0.79000			
								Inspection path			0.47400			
								Maint. 4 weeding			7.58400			
								Fencing			7.27490			
								Wages of Plantation Watcher		1	1.44000			
								Sub-Total			33.58015			
8	Khellong FD	West kameng	132 KV SC TL from T...	70.8654	141.73	141.73	Doimara RF (Creation of CA	141.73		50.45588	N27°02'17.0"	E92°36'20.5"	

			Lumla				59.29 ha)	Raising of Seedling for Casualty replacement		7.01564	N27°02'10.0"	892°36'20.3"	
								Fireline cutting		2.83460			
								Inspection path		1.70076			
								Maint. 4 weeding		27.21216			
								Fencing		13.78032			
								Wages of Plantation Watcher	6	8.64000			
								Sub-Total		111.63936			
Total of Khellong										193.63754			
9	Hapoli FD	Lower Subansiri	132 KV SC T/L from Chimpu to Hollongl	39.468	79	49	Ago VFR	Creation of CA	49	17.44400	27° 45.47.113'N	93° 56.10.925' E	
								Raising of Seedling for Casualty replacement		2.42550	27° 45.42.98'N	93° 56.22.769' E	
								Fireline cutting		0.98000	27° 44.46.795'N	93° 56.28.277' E	
								Inspection path		0.58800	27° 44.30.304'N	93° 56.49.218' E	
								Maint. 4 weeding		9.40800	27° 43.42.791' N	93° 56.55.19' E	
								Fencing		8.10264			
								Wages of Plantation Watcher	2	2.88000			
								Sub-Total		41.82814			
10	Hapoli FD	Lower Subansiri	132 KV TL from Khupi to Seppa	130.062	260.17	100.7	Kassing Putu (Ago) VFR	Creation of CA	100.7	35.84920	27° 44.30.304'N	93° 56.49.218' E	(159.47 Ha in Bomdila FD)
								Raising of Seedling for Casualty replacement		4.98465	27° 43.42.791' N	93° 56.55.19' E	
								Fireline cutting		2.01400			
								Inspection path		1.20840			
								Maint. 4 weeding		19.33440			
								Fencing		11.61564			
								Wages of Plantation Watcher	4	5.76000			
								Sub-Total		80.76629			
11	Hapoli FD	Lower Subansiri	132 KV SC TL from Seppa to Bameng	78.548	157.1	157.1	Kassing Putu (Ago) VFR	Creation of CA	88.1	31.36360	27° 44.30.304'N	93° 56.49.218' E	
								Raising of Seedling for Casualty replacement		4.36095	27° 43.42.791' N	93° 56.55.19' E	
								Fireline cutting		1.76200			
								Inspection path		1.05720			
								Maint. 4 weeding		16.91520			
								Fencing		10.86467			

								Wages of Plantation Watcher		4	5.76000				
								Sub-Total			72.08362				
	Total of Hapoli FD										194.67805				
12	Sagalee FD	Papum pare	132 KV DC TL from Pare HEP to North Lakhimpur	24.602	49.5	19.5	Doimukh RF	Creation of CA	19.50		6.94200	N-27°15'26.0"	E-93°49'00.5"		(30 ha. in Banderdewa FD)
								Raising of Seedling for Casualty replacement			0.96525	N-27°15'15.4"	E-93°49'19.9"		
								Fireline cutting			0.39000	N-27°15'34.9"	E-93°49'40.1"		
								Inspection path			0.23400	N-27°16'01.6"	E-93°49'39.4"		
								Maint. 4 weeding			3.74400				
								Fencing			5.11147				
								Sub-Total			17.38672				
13	Sagalee FD	Papum pare	132 KV DC LIL0 of one circuit of Pare HEP to North Lakhimpur	30.95	61.95	15.3	Doimukh RF	Creation of CA	15.3		5.44680	N-27°15'41.2"	E-93°49'12.7"		Proposed for raising of nursery (46.65 ha in Banderdewa FD)
								Raising of Seedling			0.75735	N-27°15'43.7"	E-93°49'9.5"		
								Fireline cutting			0.30600	N-27°15'36.5"	E-93°49'8.7"		
								Inspection path			0.18360	N-27°15'36.1"	E-93°49'7.7"		
								Maint. 4 weeding			2.93760				
								Fencing			4.52766				
								Sub-Total			14.15901				
14	Sagalee FD	Papum pare	132 KV TL from Naharlagun to Gerukamukh	230.44	460.91	56.26	Doimukh RF under Kheel Toru Range	Creation of CA	56.26		20.02856	N-27°17'15.74"	E-93°51'58.417"		Proposed for raising of nursery (404.65 ha. in Banderdewa FD)
								Raising of Seedling			2.78487	N-27°17'16.15"	E-93°52'5.0448"		
								Fireline cutting			1.12520	N-27°17'10.59"	E-93°51'40.314"		
								Inspection path			0.67512	N-27°17'14.06"	E-93°51'48.506"		
								Maint. 4 weeding			10.80192				
								Fencing			8.68217				
								Wages of Plantation Watcher		2	2.88000				
								Sub-Total			46.97784				
	Total of Sagalee										78.52358				
15	Bomdila FD	West kameng	132 KV TL from Khupi to Seppa	130.062	260.17	159.47	Rupa (Birpur) VFR	Creation of CA	159.47		56.77132	N-27°12'9.06"	E-92°24'9.90"		Proposed for raising of nursery (100.7 ha in Hapoli FD)
								Raising of Seedling for Casualty			7.89377	N-27°13'20.02"	E-92°25'6.07"		
								Fireline cutting			3.18940	N-27°13'4.20"	E-92°25'0.20"		
								Inspection path			1.91364	N-27°13'6.94"	E-92°25'2.70"		
								Maint. 4 weeding			30.61824				
								Fencing			14.61733				
								Wages of Plantation Watcher		6	8.64000				
								Wages of Plantation Supervisor		1	1.56000				
								Sub-Total			125.20369				

Total of Bomdila								125.20369					
16	Dibang FD	Lower Dibang Valley	132 KV DC TL from Roing to Chapakhowa	15.034	30.1	30.1	Deopani RF	Creation of CA	30.1	10.71560	N-28°07'26.4"	E-95°44'38.4"	Proposed for raising of nursery
								Raising of Seedling for Casualty		1.48995	N-28°08'43.1"	E-95°44'48.8"	
								Fireline cutting		0.60200	N-28°08'15.9"	E-95°45'00.4"	
								Inspection path		0.36120	N-28°08'22.5"	E-95°45'53.7"	
								Maint. 4 weeding		5.77920	N-28°08'11.5"	E-95°44'43.2"	
								Fencing		6.35056			
								Wages of Plantation Watcher		1.44000			
Sub-Total									26.73851				
Total of Dibang FD									26.73851				
17	Anini FD	Dibang Valley	Dembuen-Bruni road from 0 km to 36.30 km	70.54	70.54	70.54	Biyani VFR	Creation of CA	70.54	29.12103	N-28°58'41.39"	E-95°48'26.65"	Proposed for raising of nursery
								Raising of Seedling for Casualty		3.68572	N-28°58'38.53"	E-95°48'29.80"	
								Fireline cutting		1.47076	N-28°58'30.82"	E-95°48'31.11"	
								Inspection path		0.88246	N-28°58'28.46"	E-95°48'30.06"	
								Maint. 4 weeding		14.11929	N-28°58'28.11"	E-95°48'25.34"	
								Fencing		9.79704	N-28°58'22.95"	E-95°48'30.29"	
								Wages of Plantation Watcher		4.50000	N-28°58'22.25"	E-95°48'25.95"	
											N-28°58'13.74"	E-95°48'27.11"	
											N-28°58'06.11"	E-95°48'23.66"	
											N-28°57'57.38"	E-95°48'12.41"	
											N-28°57'56.66"	E-95°48'8.38"	
											N-28°57'58.82"	E-95°48'3.58"	
											N-28°57'57.63"	E-95°47'57.83"	
											N-28°58'05.31"	E-95°47'48.74"	
											N-28°58'17.24"	E-95°48'3.42"	
											N-28°58'27.49"	E-95°48'14.09"	
								Sub-Total					
18	Anini FD	Dibang Valley	Mipi-Mathun (Basam) road from 0 km to 16.72 km	32.3	32.3	32.3	Biyani VFR	Creation of CA	32.3	13.33441	N-28°58'41.12"	E-95°48'26.28"	Proposed for raising of nursery
								Raising of Seedling for Casualty		1.68768	N-28°58'28.27"	E-95°48'14.53"	
								Fireline cutting		0.67346	N-28°58'16.19"	E-95°48'01.94"	
								Inspection path		0.40407	N-28°58'5.56"	E-95°47'48.83"	
								Maint. 4 weeding		6.46517	N-28°58'7.46"	E-95°47'48.21"	
								Fencing		6.62947	N-28°58'17.08"	E-95°47'50.76"	
								Wages of Plantation Watcher		1.50000	N-28°58'22.80"	E-95°47'50.34"	
											N-28°58'26.36"	E-95°47'54.94"	
											N-28°58'30.85"	E-95°48'4.19"	
											N-28°58'38.69"	E-95°48'16.30"	
Sub-Total									30.69425				
Total of Anini FD									94.27053				

19	Pasighat FD	East slang	132 KV SC TL on DC Tower from Pasighat (Old) Dura Korang to Mariyang	127.911	255.8	45.8	Pasighat RF	Creation of CA	45.8		16.30480	N 27° 59' 17.5"	E 95° 21' 31.9"	(210 ha. in Yingkliong FD)											
								Raising of Seedling for Casualty replacement			2.26710	N 27° 58' 50.5"	E 95° 22' 06.4"												
								Fireline cutting			0.91600	N 27° 58' 55.7"	E 95° 22' 21.2"												
								Inspection path			0.54960	N 27° 59' 19.1"	E 95° 21' 50.3"												
								Maint. 4 weeding			8.79360														
								Fencing			7.83360														
								Wages of Plantation Watcher			2.88000														
								Sub- Total			39.54470														
Total of Pasighat										39.54470															
20	Nampong FD	Changlang	33 KV SC TL from Miao to Kharsang	27.34	55	55	Namphuk RF under Namphal Range & Miao RF under Diyun Range	Creation of CA	55		19.58000	N 27° 23' 25.908"	E 96° 0' 14.630"												
								Raising of Seedling for Casualty			2.72250	N 27° 23' 26.650"	E 96° 0' 20.909"												
								Fireline cutting			1.10000	N 27° 23' 44.682"	E 96° 0' 33.743"												
								Inspection path			0.66000	N 27° 23' 41.525"	E 96° 0' 42.401"												
								Maint. 4 weeding			10.56000	N 27° 23' 36.640"	E 96° 0' 48.020"												
								Fencing			8.58440	N 27° 23' 24.511"	E 96° 0' 56.124"												
								Wages of Plantation Watcher			2.88000	N 27° 23' 20.198"	E 96° 0' 50.162"												
												N 27° 23' 12.728"	E 96° 0' 42.329"												
												N 27° 23' 10.075"	E 96° 0' 38.678"												
												N 27° 23' 9.784"	E 96° 0' 31.579"												
												N 27° 23' 19.536"	E 96° 0' 15.919"												
								Sub- Total			46.08690														
								21			Nampong FD	Changlang	33 KV SC TL from Miao to Diyun		43.43	87	87	Diyun RF	Creation of CA	87		30.97200	N 27° 33' 13.457"	E 96° 17' 18.542"	
																			Raising of Seedling for Casualty			4.30650	N 27° 33' 14.375"	E 96° 17' 57.476"	
Fireline cutting	1.74000	N 27° 33' 1.825"	E 96° 17' 50.449"																						
Inspection path	1.04400	N 27° 33' 55.489"	E 96° 17' 58.592"																						
Maint. 4 weeding	16.70400	N 27° 33' 40.618"	E 96° 17' 51.893"																						
Fencing	10.79663	N 27° 33' 37.795"	E 96° 17' 40.610"																						
Wages of Plantation Watcher	4.32000	N 27° 33' 37.183"	E 96° 17' 27.082"																						
		N 27° 33' 43.458"	E 96° 17' 19.406"																						
		N 27° 33' 4.777"	E 96° 17' 26.606"																						
Sub- Total	69.88313																								
Total of Nampong FD										115.97003															
(b) Total of 2nd Year operation (Creation)								1557.16	60	1263.01579															

(c)3rd year operation - Maintenance of Plantation

Part-II (a): Division wise and District wise new Compensatory Afforestation, Additional Compensatory Afforestation, CAT Plan, Wildlife activities to be done as per condition imposed under Forest Clearance granted by Central Govt. under the Forest (Conservation) Act.1980.								Part-II (b) : Location, execution cost and implementation schedule of each activity proposed to be executed from State Fund							
Sl. No.	Name of Forest Diviston	Name of District	Name of the Project	Forest area Diverted (in ha)	Stipulation of CA, Addl. Pena: CA (in Ha)	Area (in ha)	Location	Proposed Target for 2024 -25 (As per present rate)			Geo coordinates		Year of Creation	Remark	
								Physical	Unit		Financial (Rs. in lakh)	13			14
									Ha.	No.					
1	2	3	4	5	6	7	8	9	10	11	12	13	14	15	16
(b)3rd year operation - Maintenance of Plantation															
1	Banderdewa FD	Papum pare	132KV TL from Rillo to Sagalee	89.588	179.2	47.2	Panir RF under Dirgha Range	Maint. 3 weeding	47.2		6.79680	N-27°21'31.460"	E-93°58'53.832"	2023-24	
								Maint. of Fireline			0.18880	N-27°21'26.968"	E-93°59'4.517"		
								Maint. of Inspection path			0.18880	N-27°21'11.304"	E-93°58'53.832"		
								Casualty replacement			1.32160	N-27°21'5.170"	E-93°59'2.864"		
								Maint of Fencing			0.47715	N-27°21'1.933"	E-93°59'52.576"		
								Wages of Plantation watcher		2	2.88000	N-27°21'26.968"	E-93°59'4.517"		
												N-27°21'2.527"	E-93°59'42.171"		
												N-27°21'19.130"	E-93°59'40.364"		
								Sub-Total			11.85315				
2	Banderdewa FD	Papum pare	132 KV TL from Gerukamukh to Likabali	141.14	282.5	10.5	Panir RF under Dirgha Range	Maint. 3 weeding	10.5		1.51200	N-27°21'36.28" N-27°21'34.77" N	E-94°0'40.11" E-94°0'39.95" E	2023-24	
								Maint. of Fireline			0.04200	27°21'11.30.41 N-27°21'30.74" N	94°0'34.62" E-94°0'45.80" E		
								Maint. of Inspection path			0.04200	27°21'28.87" N-27°21'27.44" N	94°0'44.45" E-94°0'41.12" E		
								Casualty replacement			0.29400	N-27°21'25.26" N-27°21'22.90" N	94°0'40.32" E-94°0'34.84" E		
								Maint of Fencing			0.22505	N-27°21'26.00" N-27°21'31.48" N	94°0'30.83" E-94°0'33.44" E		
												N-27°21'35.80" N	94°0'36.71" E		
								Sub Total			2.11505				
3	Banderdewa FD	Papum pare	132 KV TL from Naharlagun to Banderdewa	34.33	69	69	Panir RF	Maint. 3 weeding	69		9.93600	N-27°25'50.14" N	E-93°55'14.16" E	2023-24	
								Maint. of Fireline			0.27600	N-27°25'55.85" N	E-93°55'15.82" E		
								Maint. of Inspection path			0.27600	N-27°26'0.2" N	E-93°55'17.53" E		
								Casualty replacement			1.93200	N-27°26'4.21" N	E-93°55'25.22" E		
								Maint of Fencing			0.57690	N-27°26'4.95" N	E-93°55'29.02" E		

								Wages of Plantation watcher	3	4.32000					
								Sub Total		17.31690					
											N-27°26'6.85" N- 27°26'15.17" N- 27°26'21.47" N- 27°26'17.31" N- 27°26'15.01" N- N-27°26'13.63" N- 27°26'11.6" N- 27°26'9.7" N- 27°26'5.42" N- N-27°26'1.3" N- 27°25'58.37" N- N-27°25'57.57" N- 27°25'54.7" N- N-27°25'51.38" N-	E-93°55'38.88" E- 93°55'48.44" E- 93°55'55.32" E- 93°55'54.99" E- 94°0'33.44" E- 93°55'54.46" E- 93°55'53.01" E- 93°55'53.2" E- 93°55'53.9" E- 93°55'52.83" E- 93°55'50.18" E- 93°55'39.07" E- 93°55'34.97" E- 93°55'27.92" E-			
4	Banderdewa FD	Papumpare	132 KV TL from Naharlagun to Sagalee	89.54	179.08	33.4	Panir RF	Maint. 3 weeding	33.4	4.80960	Plot No.1	N- E-93°58'26.926" E- E-93°58'35.544" E- 93°58'43.316" E- 93°58'44.623" E- 93°58'35.868" E- 93°58'28.088" E-	2023-24 (145.68 ha. is taken up under Sagalee FD)		
								Maint. of Fireline		0.13360	27°21'15.703" N- N-27°21'19.361" N- N-27°21'23.299" N- N-27°21'20.048" N- N-27°21'16.585" N- N-27°21'13.511" N-				
								Maint. of Inspection path		0.13360					
								Casualty replacement		0.93520					
								Maint of Fencing		0.40138					
								Wages of Plantation watcher	1	1.44000					
								Sub Total		7.85338					
											Plot No.2	N- E-93°58'55.51" E- 93°59'2.393" E- 93°59'5.071" E- 93°59'2.508" E- 93°59'2.382" E- 93°59'8.56" E- 93°59'8.56" E- 93°59'15.37" E- 93°59'21.92" E- 93°59'23.47" E- 93°59'17.05" E- 93°59'12.13" E- 93°59'5.147" E- 93°59'7.879" E- 93°59'10.36" E- 93°59'18.60" E- 93°59'19.9" E- 93°59'15.96" E- 93°59'17.54" E- 93°59'8.74" E- 93°59'10.87" E- 93°59'2.926" E-			
											Plot No.3	E-93°58'47.29" E- E-93°58'55.49" E- E-93°58'56.56" E- E-93°58'55.86" E- E-93°58'53.77" E- E-93°58'47.66" E- E-93°58'50.8" E- 93°58'50.2" E- 93°58'45.8" E- 93°58'42.57" E- 93°58'41.15" E- 93°58'39.33" E- 93°58'41.25" E- 93°58'48.15" E-			

Total of Banderderdewa										39.13848				
5	Khellong FD	West kameng	132KV T/L from Rillo to Sagalee	89.588	179.2	41.7	Papum RF	Maint. 3 weeding	41.7	6.00480	N-26°56'44.25"	E-93°10'59.41"	2023-24	
								Maint. of Fireline		0.16680				
								Maint. of Inspection path		0.16680				
								Casualty replacement		1.16760				
								Maint of Fencing		0.44848				
								Wages of Plantation watcher		2	2.88000			
								Sub-Total			10.83448			
6	Khellong FD	West kameng	33KV T/L from Jang to Mukto	20.4795	41	41	Amartala RF	Maint. 3 weeding	41	5.90400	N-26°54'46.55"	E-92°7'35.15"	2023-24	
								Maint. of Fireline		0.16400	N-26°55'45.88"	E-92°25'58.21"		
								Maint. of Inspection path		0.16400	N-26°54'35.23"	E-92°15'2.95"		
								Casualty replacement		1.14800				
								Maint of Fencing		0.44470				
								Wages of Plantation watcher		2	2.88000			
								Sub-Total			10.70470			
7	Khellong FD	West kameng	33KV T/L from Y Junction to klemta	4.92	9.9	9.9	Amortala RF	Maint. 3 weeding	9.9	1.42560	N-26°54'46.55"	E-92°7'35.15"	2023-24	
								Maint. of Fireline		0.03960	N-26°55'45.88"	E-92°25'58.21"		
								Maint. of Inspection path		0.03960	N-26°54'35.23"	E-92°15'2.95"		
								Casualty replacement		0.27720				
								Maint of Fencing		0.21852				
								Sub-Total			2.00052			
								8		Khellong FD	West kameng	132 KV T/L from Seppa to Rillo		94.18
Maint. of Fireline	0.27200	N-27°2'46.136"	E-93°13'45.736"											
Maint. of Inspection path	0.27200													
Casualty replacement	1.90400													
Maint of Fencing	0.57271													
Wages of Plantation watcher	2	2.88000												
Sub-Total		15.69271												
Total of Khellong										39.23242				
9	Sagalee FD	Papum pare	132KV TL from Rillo to Sagalee	89.588	179.22	90.288	Bobia VFR	Maint. 3 weeding	90.29	13.00147	N-27°12'26.66"	E-90°20'45.73"	2023-24	
								Maint. of Fireline		0.36115	N-27°12'20.26"	E-90°21'3.17"		
								Maint. of Inspection path		0.36115	N-27°12'11.83"	E-90°20'49.17"		
								Casualty replacement		2.52806	N-27°12'15.52"	E-90°20'27.04"		
								Maint of Fencing		0.65993	N-27°12'10.99"	E-90°21'54.52"		
								Wages of Plantation watcher		4	5.76000	N-27°12'11.61"		E-90°22'16.41"
												N-27°11'49.97"		E-90°21'59.45"
								Sub-Total						

											N-27°11'24.91"	E-90°21'37.00"			
											N-27°11'48.63"	E-90°21'21.86"			
								Sub-Total		22.67177					
10	Sagalee FD	Papum pare	132 KV T/L from Naharlagun to Sagalee	89.54	179.08	145.68	Doimukh RF	Maint. 3 weeding	145.68	20.97792	N-27°18'54.043"	E-93°53'57.941"	2023-24		
								Maint. of Fireline		0.58272	N-27°19'8.972"	E-93°54'33.484"			
								Maint. of Inspection path		0.58272	N-27°18'1.030"	E-93°53'14.276"			
								Casualty replacement		4.07904	N-27°17'15.731"	E-93°52'30.479"			
								Maint of Fencing		0.83826	N-27°17'37.158"	E-93°52'25.900"			
								Wages of Plantation watcher	6	8.64000					
								Sub-Total		35.70066					
	Total of Sagalee									58.37243					
11	Hapoli FD	Lower Subansiri	Kharsang Oil Field			84.12	Ago VFR	Maint. 3 weeding	84.12	12.11328	27045°47'11.5" N.	93056°10'925"E.	2023-24		
								Maint. of Fireline		0.33648	27045°42'98"N.	93056°22'768"E.			
								Maint. of Inspection path		0.33648	27044°58'24" N	93054°34'91"E.			
								Casualty replacement		2.35536	27044°40'58"N	93055°1'80"E.			
								Maint of Fencing		0.63699					
								Wages of Plantation watcher	3	4.32000					
								Sub-Total		20.09859					
	Total of Hapoli FD									20.09859					
12	Seppa FD	East kameng	132 KV T/L from Seppa to Rilto	94.18	188.2	121	Nillo yar Meli VFR - 45 ha	Maint. 3 weeding	45	6.48000	N-27°39'24.02"	E-93°07'01.24"	2023-24	Complaint settled for 45 ha. only & remaining 52 ha is still under complaint.	
								Maint. of Fireline		0.18000	N-27°39'18.20"	E-93°06'54.88"			
								Maint. of Inspection path		0.18000	N-27°39'09.41"	E-93°07'13.41"			
								Casualty replacement		1.26000	N-27°39'10.21"	E-93°07'05.47"			
								Maint of Fencing		0.46589	N-27°39'21.10"	E-93°07'07.67"			
								Wages of Plantation watcher	2	2.88000	N-27°39'22.96"	E-93°07'05.09"			
								Sub-Total		11.44589					
							Sakowa VFR 24 ha	Maint. 3 weeding	24	3.45600	N-27°19'138"	E-92°59'226"	2023-24		
								Maint. of Fireline		0.09600	N-27°19'219"	E-92°59'251"			
								Maint. of Inspection path		0.09600	N-27°19'249"	E-92°59'134"			
								Casualty replacement		0.67200	N-27°19'198"	E-92°59'090"			
								Maint of Fencing		0.34024	N-27°19'141"	E-92°59'114"			
								Sub-Total		4.66024					
	Total of Seppa									16.10613					
13	Shergaon FD	West kameng	33 KV T/L from Tenzingaon to	49.486	100	70	Chingi VFR	Maint. 3 weeding	70	10.08000	N-27°6'1.00"	E-92°6'24.00"	2023-24		
								Maint. of Fireline		0.28000	N-27°6'0.22"	E-92°6'14.99"			
											N-27°5'44.44"	E-92°6'10.41"			

			Balemu					Maint. of Inspection path		0.28000	27°5'41.00" N 27°5'45.32" N	92°5'48.99" E 92°5'43.14" E	
								Casualty replacement		1.96000	N-27°6'14.94" N-27°6'11.96"	E-92°5'52.82" E-92°6'10.62"	
								Maint of Fencing		0.58107		E-96°09'17.7"	
								Wages of Plantation watcher	3	4.32000			
								Sub-Total		17.50107			
14	Shergaon FD	West kameng	Oil Drilling location "NMA"	32.836	65.7	65.7	Chingi VFR	Maint. 3 weeding	65.7	9.46080	N-27°6'1.00" N-27°6'0.22"	E-92°6'24.00" E-92°6'14.99"	2023-24
								Maint. of Fireline		0.26280	N-27°6'0.9"	E-92°6'22.00"	
								Maint. of Inspection path		0.26280	N-27°6'1.10"	E-92°6'15.00"	
								Casualty replacement		1.83960			
								Maint of Fencing		0.56294			
								Wages of Plantation watcher	2	2.88000			
								Sub-Total		15.26894			
			Total of Shergaon							32.77001			
15	Bomdila FD	West kameng	33 KV TL from Seppa to Pipu	65.87	131.74	131.74	Rupa (Birpur) VFR	Maint. 3 weeding	131.74	18.97056	N-27°11'8.67" N-27°11'31.02"	E-92°42'31.21" E-92°42'44.05"	2023-24
								Maint. of Fireline		0.52696	N-27°11'9.82"	E-92°42'57.39"	
								Maint. of Inspection path		0.52696	N-27°10'53.87"	E-92°43'3.030"	
								Casualty replacement		3.68872			
								Maint of Fencing		0.79715			
								Wages of Plantation watcher	5	7.20000			
								Sub-Total		31.71035			
16	Bomdila FD	West kameng	33 KV T/L from Khupi to Thrizino	63.85	127.7	127.7	Tenga RF	Maint. 3 weeding	127.7	18.38880	N-27°14'2.94" N-27°13'54.36"	E-92°26'6.27" E-92°26'27.93"	2023-24
								Maint. of Fireline		0.51080	N-27°13'29.70"	E-92°26'22.47"	
								Maint. of Inspection path		0.51080	N-27°13'5.79"	E-92°26'17.18"	
								Casualty replacement		3.57560			
								Maint of Fencing		0.78483			
								Wages of Plantation watcher	5	7.20000			
								Sub-Total		30.97083			
			Total of Bomdila							62.68118			
17	Lohit FD	Lohit	Demwe-Brahmakund Road (0 to 18.464 km)	49.69	49.69	49.69	Tezu PRF	Maint. 3 weeding	49.69	7.15536	27°53'35.08"N 27°53'39.16"N	96°9'24.89"E 96°9'2.14"E	2023-24
								Maint. of Fireline		0.19876	27°53'51.10"N	96°9'24.10"E	
								Maint. of Inspection path		0.19876	27°53'54.30"N	96°9'58.80"E	
								Casualty replacement		1.39132	27°53'37.30"N	96°10'11.80"E	
								Maint of Fencing		0.48957	27°54'10.90"N	96°9'45.90"E	
								Wages of Plantation watcher	2	2.88000	27°53'29.40"N	96°10'0.40"E	
								Sub-Total					

								Maint of Fencing			0.08908					
								Sub- Total			0.39307					
24	Anjaw FD	Anjaw	Eastern bank of Lohit river to ditchu	0.2	0.2	0.2	Ditchu RF	Maint. 3 weeding	0.2		0.03002	N-28°09'08.50"	E-97°03'17.09"	E-	2023-24	
								Maint. of Fireline			0.00083	N-28°09'01.49"	97°03'26.54"	E-		
								Maint. of Inspection path			0.00083	N-28°08'59.41"	96°27'33.83"			
								Casualty replacement			0.00584					
								Maint of Fencing			0.03130					
								Sub- Total			0.06883					
	Total of Anjaw FD											22.85976				
25	Anini FD	Anini FD	Dumro Italin road	135	135	135	Nulimbo VFR	Maint. 3 weeding	135		20.26620	N 28°48'57.2"	E 95°53'38.7"		2023-24	
								Maint. of Fireline			0.56295	N 28°48'58.0"	E 95°53'40.2"			
								Maint. of Inspection path			0.56295	N 28°48'53.5"	E 95°53'36.8"			
								Casualty replacement			3.94065	N 28°48'52.7"	E 95°53'37.9"			
								Maint of Fencing			0.81320					
								Wages of plantation watcher	5		7.50000					
								Sub- Total			33.64595					
26	Pasighat FD	East siang	132 KV T/L from Likabali to Niglok	135.47	146	146	Poba RF 52 Ha., Mebo RF 94.54 ha. under Ruksin Range	Maint. 3 weeding	146		21.02400	POBA RF 52 ha N 27°52'54.42"	POBA RF 52 ha E 95°16'15.06"	E-	2023-24	
								Maint. of Fireline			0.58400	N-27°53'3.3"	95°16'35.60"	E-		
								Maint. of Inspection path			0.58400	N-27°52'38.21"	95°16'53.38"	E-		
								Casualty replacement			4.08800	N27°52'26.85"	95°16'35.13"	E-		
								Maint of Fencing			0.83918	N-27°52'54.42"	95°16'14.94"			
								Wages of plantation watcher	6		8.64000	MEBO RF 94.54 ha N-28°4'55.81"	MEBO RF 94.54 ha E 95°21'07.05"	E-		
								Sub- Total			35.75918	N-28°5'49.52"	95°21'33.85"	E-		
												N-28°5'47.13"	95°21'42.53"	E-		
												N28°4'44.89"	95°21'21.70"	E-		
												N-28°55'92"	95°21'6.95"			
												AREA:15.00 ha N 28°6'21.22"	AREA:15.00 ha E 95°21'46.76"			
												N-28°6'47.05"	95°22'0.27"	E-		
												28°06'44.09"	95°22'04.35"	E-		
												N28°06'15.71"	95°21'51.72"	E-		
												N-28°06'21.18"	95°46'46.61"	E-		
												AREA:09.00 ha N 28°7'2'2.54"	AREA:09.00 ha E 95°22'21.59"			
												N-28°7'14.86"	95°22'30.24"	E-		
												28°07'12.65"	95°22'33.58"	E-		
												N28°06'57.02"	95°22'30.63"	E-		
												28°7'39"	95°22'21.62"	E-		
								Sub- Total			35.75918					
	Total of Pasighat											35.75918				
27	Likabali FD	Lower siang	132 KV T/L from Likabali to Niglok	135.47	124.4	124.4	Dipa RF	Maint. 3 weeding	124.4		17.91360	N-27°41'20.00"	E-95°46'3.32"		2023-24	
								Maint. of Fireline			0.49760	N-27°42'10.00"	E-95°46'14.6"	E-		
								Maint. of Inspection path			0.49760	N-27°41'49.00"	95°45'24.6"	E-		
								Casualty replacement			3.48320	N27°41'28.00"	95°45'9.40"			
								Maint of Fencing			0.77462					
								Wages of plantation watcher	5		7.20000					

								Sub Total			30.36662						
28	Likabali FD	Lower siang	132 KV TL from Gerukamukh to Likabali	141.14	282.5	272	Likabali RF under Laipilla Range	Maint. 3 weeding	272		39.16800	N-27°37'29.65"	95°33'15.84" E	2023-24			
							Maint. of Fireline				1.08800	N-27°38'21.47"	95°35'03.55" E				
							Maint. of Inspection path				1.08800	N-27°38'03.70"	95°35'30.11" E				
							Casualty replacement				7.61600	N27°38'03.70"	95°35'30.11" E				
							Maint of Fencing				1.14542						
							Wages of plantation watcher	11			15.84000						
							Wages of plantation Supervisor	2			3.12000						
							Sub Total				69.06542						
29	Likabali FD	Lower siang	33 KV TL from Jairampur to Manmao	36.65	73.3	73.3	Siman PRF	Maint. 3 weeding	73.3		10.55520	N-27°44'40.63"	E-95°51'12.00"	2023-24			
							Maint. of Fireline				0.12000	N-27°44'51.76"	E-95°51'27.41"				
							Maint. of Inspection path				0.12000	N-27°45'14.85"	E-95°51'11.43"				
							Casualty replacement				0.84000	N27°45'00.89"	E-95°50'48.97"				
							Maint of Fencing				0.59461						
							Wages of plantation watcher	3			4.68000						
							Sub Total				16.90981						
Total of Likabali											116.34185						
30	Yingkiong FD	Upper siang	33 KV TL from Namsai to chowkham	41.46	83	83	Mossing RF	Maint. 3 weeding	83		12.45996	28°48'13.89"N	094°47'42.05"E	2023-24			
							Maint. of Fireline				0.34611	28°48'02.28"N	094°48'02.59"E				
							Maint. of Inspection path				0.34611	28°47'32.23"N	094°48'09.18"E				
							Casualty replacement				2.42277	28°47'13.00"N	094°48'19.50"E				
							Maint of Fencing				0.63763	28°47'11.90"N	094°47'53.80"E				
							Wages of plantation watcher	3			4.50000	28°47'42.05"N	094°47'30.75"E				
							Sub-Total				20.71258						
31	Yingkiong FD	Upper siang	Improvement of Dite-Dime-Moying-Migging Road (85.657 to 104.530 Km) Pkg-I	46.438	46.44	46.44	Idu-Keba VRF	Maint. 3 weeding	46.44		6.97157	28°51'55.20"N	095°11'57.28"E	2023-24			
							Maint. of Fireline				0.19365	28°52'08.59"N	095°12'03.29"E				
							Maint. of Inspection path				0.19365	28°51'44.45"N	095°12'32.22"E				
							Casualty replacement				1.35558	28°51'58.20"N	095°12'36.82"E				
							Maint of Fencing				0.47695						
							Wages of plantation watcher	2			3.00000						
							Sub-Total				12.19142						
32	Yingkiong FD	Upper siang	Improvement of Dite-Dime-Moying-Migging Road (104.530 to 129.310 Km) Pkg-II	70.21	70.21	70.21	Idu-Keba VRF	Maint. 3 weeding	70.21		10.53993	28°51'32.38"N	095°11'56.47"E	2023-24			
							Maint. of Fireline				0.29278	28°51'50.00"N	095°12'04.82"E				
							Maint. of Inspection path				0.29278	28°52'08.11"N	095°12'03.20"E				

								Casualty replacement			2.04943	28°51'56.18"N	096°11'57.03"E	
								Maint of Fencing			0.58645	28°51'49.43"N	096°11'35.96"E	
								Wages of plantation watcher	3		4.50000	28°52'14.77"N	096°11'46.72"E	
								Sub-Total			18.26135			
33	Yingkiong FD	Upper siang	Improvement of Dite-Dime-Moying-Migging Road (129.310 to 152.810 Km) Pkg-III	71.92	71.92	71.92	Idu-Keba VRF	Maint. 3 weeding	71.92		10.79663	28°51'57.84"N	096°12'36.91"E	2023-24
								Maint. of Fireline			0.29991	28°51'52.73"N	096°12'48.93"E	
								Maint. of Inspection path			0.29991	28°52'02.05"N	096°12'59.64"E	
								Casualty replacement			2.09934	28°51'59.31"N	096°13'02.74"E	
								Maint of Fencing			0.59354	28°51'19.20"N	096°12'48.77"E	
								Wages of plantation watcher	3		4.50000	28°51'30.34"N	096°12'28.55"E	
								Sub-Total			18.58933			
34	Yingkiong FD	Upper siang	Improvement of Dite-Dime-Moying-Migging Road (152.810 to 173.340 Km) Pkg-IV	54.81	54.81	54.81	Idu-Keba VRF	Maint. 3 weeding	54.81		8.22808	28°51'32.38"N	096°11'56.47"E	2023-24
								Maint. of Fireline			0.22856	28°51'50.90"N	096°12'04.82"E	
								Maint. of Inspection path			0.22856	28°51'44.17"N	096°12'31.92"E	
								Casualty replacement			1.59990	28°51'30.34"N	096°12'28.55"E	
								Maint of Fencing			0.51815	28°51'22.81"N	096°12'21.32"E	
								Wages of plantation watcher	2		3.00000			
								Sub-Total			13.80325			
35	Yingkiong FD	Upper siang	Tato Mechuka Road (Km 0.0 to Km 41.275)	49.53	49.53	49.53	Idu-Keba VRF	Maint. 3 weeding	49.53		7.43544	28°52'01.51"N	096°12'26.13"E	2023-24
								Maint. of Fireline			0.20654	28°52'10.77"N	096°12'35.08"E	
								Maint. of Inspection path			0.20654	28°52'16.88"N	096°12'36.01"E	
								Casualty replacement			1.44578	28°52'21.71"N	096°11'45.88"E	
								Maint of Fencing			0.49256	28°52'15.02"N	096°12'47.34"E	
								Wages of plantation watcher	2		3.00000			
								Sub-Total			12.78687			
36	Yingkiong FD	Upper siang	132 KV SC T/L on DC Tower from Pasighat (old) Dura Korang to Mariyang	105.021	210	210	Idu-Keba VRF	Maint. 3 weeding	210		31.52520	28°52'06.98"N	096°12'43.43"E	2023-24
								Maint. of Fireline			0.87570	28°51'59.31"N	096°13'02.74"E	
								Maint. of Inspection path			0.87570	28°52'26.40"N	096°13'21.36"E	
								Casualty replacement			6.12990	28°53'00.85"N	096°13'21.31"E	
								Maint of Fencing			1.01423	28°53'06.99"N	096°12'56.32"E	
								Wages of plantation watcher	8		12.00000	28°53'06.72"N	096°12'39.38"E	
								Wages of plantation Supervisor	1		1.62000			
								Sub-Total			54.04073			
37	Yingkiong FD	Upper siang	Akajan Likabali Bame road 95 to	2	2	2	Idu Keba VRF	Maint. 3 weeding	2		0.30024	28°52'10.46"N	096°12'41.26"E	2023-24
								Maint. of Fireline			0.00834	28°52'10.77"N	096°12'35.08"E	

			105.62					Maint. of Inspection path		0.00834	28°52'15.87"N	095°12'35.85"E		
								Casualty replacement		0.05838	28°52'15.08"N	095°12'38.68"E		
								Maint of Fencing		0.09898				
								Sub-Total		0.47428				
			Total of Yingkiong							150.85981				
38	Daporijo FD	Upper Subansiri	TCC Taksing Road	0.24	0.24	0.24	Naji Moko VRF	Maint. 3 weeding	0.24	0.03456	N27°53'51.05" N28°53'31.03"	E94°19'05" E94°22'20.15"	2023-24	
								Maint. of Fireline		0.00096				
								Maint. of Inspection path		0.00096				
								Casualty replacement		0.00672				
								Maint of Fencing		0.03402				
								Sub-Total		0.07722				
			Total of Daporijo							0.07722				
39	Changlang FD	Changlang	33KV T/L from Changlang (Yatdam) to khimtang (kantang)	36.483	73	73	Namdang RF	Maint. 3 weeding	73	10.51200	N-27°14'12.99" N-27°14'26.84" N-27°14'37.31" N-27°14'39.05" N-27°14'46.13"	E-95°42'28.81" E-95°42'33.70" E-95°42'44.17" E-95°42'76.00" E-95°42'55.40"	2023-24	
								Maint. of Fireline		0.29200				
								Maint. of Inspection path		0.29200				
								Casualty replacement		2.04400				
								Maint of Fencing		0.59339				
								Wages of plantation watcher	3	4.32000				
								Sub-Total		18.05339				
			Total of Changlang							18.05339				
40	Deomali FD	Tirap	33KV T/L from Deomali to Kanubari	73.7	66.75	66.75	Namsang VFR	Maint. 3 weeding	66.75	9.61200	N-27°12'01.90" N-27°12'04.65" N-27°12'04.65" N-27°12'0.49" N-27°11'58.55" N-27°37'11.46" N-27°11'49.00" N-27°11'56.64" N-27°11'59.93" N-27°12'08.95"	E-95°37'22.20" E-95°37'27.76" E-95°37'22.42" E-95°37'17.02" E-95°37'27.95" E-95°37'11.46" E-95°36'57.31" E-95°36'49.39" E-95°36'28.63" E-95°37'03.64"	2023-24	
								Maint. of Fireline		0.26700				
								Maint. of Inspection path		0.26700				
								Casualty replacement		1.86900				
								Maint of Fencing		0.56742				
								Wages of plantation watcher	3	4.32000				
								Sub-Total		16.90242				
			Total of Deomali							16.90242				
41	Kanubari FD	Longding	33KV T/L from Deomali to Kanubari	73.7	80.66	80.66	Longding AFR	Maint. 3 weeding	80.66	11.61504	26°55'51.14"N 26°56'22.77"N 26°56'43.21"N 26°56'9.82"N	95°17'14.03"E 95°17'55.05"E 95°17'58.00"E 95°17'15.79"E	2023-24	
								Maint. of Fireline		0.32264				
								Maint. of Inspection path		0.32264				
								Casualty replacement		2.25848				
								Maint of Fencing		0.62375				
								Wages of plantation watcher	3	4.32000				
								Sub-Total		19.46255				
			Total of Kanubari							19.46255				

42	Nampong FD	Changlang	33/11 KV sub-station	0.4	1	1	Diyun RF	Maint. 3 weeding	1		0.14400	N-27°32'57.28"	E-96°10'29.70"	2023-24		
								Maint. of Fireline			0.00400	N-27°32'54.87"	E-96°10'31.85"			
								Maint. of Inspection path			0.00400	N-27°32'51.50"	E-96°10'29.68"			
								Casualty replacement			0.02800	N-27°32'53.69"	E-96°10'27.76"			
								Maint of Fencing			0.06945					
								Sub-Total			0.24945					
43	Nampong FD	Changlang	Exploratory drilling location JRM 'B'	0.06	0.06	0.06	Rima RF	Maint. 3 weeding	0.06		0.00864	N 27°19'56.72"	E 96°11'39.80"	2023-24		
								Maint. of Fireline			0.00024	N 27°19'58.09"	E 96°11'39.67"			
								Maint. of Inspection path			0.00024					
								Casualty replacement			0.00168					
								Maint of Fencing			0.01701					
								Sub-Total			0.02781					
Total of Nampong FD											0.27726					
44	Khonsa FD	Tirap	132 KV SC/TL from Deomali to Khonsa	79.73	51	51	Bera-2 VFR	Maint. 3 weeding	51		7.34400	N26°56'38.0"	E95°23'50.4"	2023-24		
								Maint. of Fireline			0.20400	N26°56'25.4"	E95°23'45.9"			
								Maint. of Inspection path			0.20400	N26°56'58.9"	E95°23'34.3"			
								Casualty replacement			1.42800	N26°57'02.5"	E95°23'45.4"			
								Maint of Fencing			0.49598					
								Wages of plantation watcher			2	2.88000				
								Sub-Total			12.55598					
Total of Khonsa FD											12.55598					
(c) Total of 3rd Year operation									2857.828	111	707.50837					

(d) 4th year operation - Maintenance work															
															(Rs. In lakhs)
Sl. No.	Name of Forest Division	Name of District	Name of the Project	Forest area Diverted (in ha)	Stipulation of CA, Addl. Pena; CA (in Ha)	Area (in ha)	Location	Proposed Target for 2024-25 (As per present rate)				Geo coordinates		Year of Creation	Remark
								Physical	Unit		Financial (Rs. in lakh)	Latitude	Longitude		
									Ha.	No.					
1	2	3	4	5	6	7	8	9	10	11	12	13	14	15	16
1	Banderdewa	Papumpare	132 KV SC T/L from Chimpu to Hollongi	37.468	79	30	Durpong RF	Maint. 2 weeding	30		2.88000	N26°55'12.7"	E93°26'52.7"	2022-23	
								Casualty replacement			0.84000	N26°57'05.6"	E93°26'20.8"		
								Maint. Of Fireline cutting			0.12000	N26°57'46.6"	E93°26'19.2"		
								Maint. Of Inspection path			0.12000	N26°57'57.4"	E93°26'55.2"		

								Maint of Fencing			0.41210				
								Wages of plantation watcher	1		1.44000				
								Sub-Total			5.81210				
2	Banderdewa	Papumpare	132 kv D/c T/L from Bishwasnath Charli to Itanagar	49.987	98	98	Durpong RF	Maint. 2 weeding	98		9.40800	N26°57'12.7"	E93°26'55.7"	2022-23	
								Casualty replacement			2.74400	N26°57'05.6"	E93°26'27.8"		
								Maint. Of Fireline cutting			0.39200	N26°57'48.6"	E93°26'20.2"		
								Maint. Of Inspection path			0.39200	N26°57'58.4"	E93°26'56.2"		
								Maint of Fencing			0.74483				
								Wages of plantation watcher	4		5.76000				
								Sub-Total			19.44083				
3	Banderdewa	Papum Pare	Const. of Hayuliang-Hawai road-51.78 km to 63.086 km	52	52	52	Panir RF	Maint. 2 weeding	52		4.99200	N27°21'15.2"	E93°59'42.8"	2022-23	
								Casualty replacement			1.45600	N27°21'03.1"	E93°58'32.1"		
								Maint. Of Fireline cutting			0.20800	N27°20'53.8"	E93°58'38.1"		
								Maint. Of Inspection path			0.20800	N26°19'54.7"	E93°56'28.2"		
								Maint of Fencing			0.54255				
								Wages of plantation watcher	2		2.88000				
								Sub-Total			10.28655				
4	Banderdewa	Papum Pare	Improvement of Papu-Yupia-Hoj-Potin Trans Arunachal Highway (NH 229 road)	34	34	34	Doimukh RF	Maint. 2 weeding	34		3.26400	N27°10'43.08"	E93°50'18.9"	2022-23	
								Casualty replacement			0.95200	N27°10'35.7"	E93°49'47.2"		
								Maint. Of Fireline cutting			0.13600	N27°10'45.4"	E93°49'32.7"		
								Maint. Of Inspection path			0.13600	N26°10'55.2"	E93°49'49.4"		
								Maint of Fencing			0.43871				
								Wages of plantation watcher	1		1.44000				
								Sub-Total			6.36671				
								Total of Banderdewa FD			41.90619				
5	Khellong FD	West kameng	132/133 kv TL sub-station	2	4	4	Seijosa	Maint. 2 weeding	4		0.38400	N26°59'55.70"	E93°8'8.13"	2022-23	
								Casualty replacement			0.11200	N26°59'50.76"	E93°8'16.86"		
								Maint. Of Fireline cutting			0.01600	N26°59'48.28"	E93°8'14.68"		
								Maint. Of Inspection path			0.01600	N26°59'49.06"	E93°8'4.60"		
								Maint of Fencing			0.15048				
								Sub Total			0.67848				
6	Khellong FD	West kameng	OKSRT Road (40-48 km)	14.4	14.4	0.4	Amartala RF	Maint. 2 weeding	0.4		0.03840	N-27°01'12.5"	E-92°35'46.8"	2022-23	
								Casualty replacement			0.01120	N-27°01'15.4"	E-92°35'02.8"		
								Maint. Of Fireline cutting			0.00160	N-27°01'13.7"	E-92°35'29.8"		
								Maint. Of Inspection path			0.00160	N-27°01'05.7" N-27°01'06.2"	E-92°35'29.2" E-92°35'49.6"		

								Maint of Fencing			0.04759			
								Sub Total			0.10039			
7	Khellong FD	West kameng	Improvement of OKSRT road from 33.15 km to 39.05 km	5.31	5.31	5.31	Amartala RF	Maint. 2 weeding	5.31		0.50976	N-26°54'43.01"	E-92°49'46.89"	2022-23
								Casualty replacement			0.14868	N-26°54'37.12"	E-92°49'44.57"	
								Maint. Of Fireline cutting			0.02124	N-26°54'42.73"	E-92°49'51.81"	
								Maint. Of Inspection path			0.02124	N-26°54'42.73"	E-92°49'54.51"	
								Maint of Fencing			0.17338			
								Sub Total			0.87430			
								Total of Khellong FD			1.65316			
8	Bomdila FD	West kameng	Dirang Mandela Road	42	108.8	108.8	Rupa (Birpur) VFR - 57 Ha. & Tenga RF - 51.80 Ha.	Maint. 2 weeding	108.8		10.44480	Rupa (Birpur) VFR - 57 Ha		2017-18
								Casualty replacement			3.04640	N-27°12'9.68"	E-92°25'1.47"	
								Maint. Of Fireline cutting			0.43520	N-27°13'1.66"	E-92°25'5.74"	
								Maint. Of Inspection path			0.43520	N-27°13'2.02"	E-92°25'6.07"	
								Maint of Fencing			0.78480	N-27°12'9.06"	E-92°24'9.90"	
								Wages of plantation watcher	4		5.76000	Tenga RF - 51.80 Ha.		
												27°10'48.44"N	92°41'49.13"E	
												27°10'53.13"N	92°41'57.16"E	
												27°10'44.81"N	92°41'57.61"E	
												27°10'48.14"N	92°42'12.04"E	
								Sub Total			20.90640			
								Total of Bomdila FD			20.90640			
11	Tawang	Tawang	Lungro-GG-Damting Yomgtse Road	159.7	159.7	159.7	Muktur VFR	Maint. 2 weeding	159.7		15.98278	27° 31.963'N	91° 43.065'E	2022-23
								Casualty replacement			4.66164	27° 31.962'N	91° 43.065'E	
								Maint. Of Fireline cutting			0.66595	27° 31.962'N	91° 43.063'E	
								Maint. Of Inspection path			0.66595	27° 31.963'N	91° 43.063'E	
								Maint. Of Fencing			0.95817			
								Wages of plantation watcher	6		9.00000			
								Wages of plantation Supervisor	1		1.62000			
								Sub-Total			33.55449			
12	Tawang	Tawang	T Gumpa-Lungrula-GG Road	20	20	20	Muktur VFR	Maint. 2 weeding	20		2.00160	27° 31.968'N	91° 43.066'E	2022-23
								Casualty replacement			0.58380	27° 31.970'N	91° 43.065'E	
								Maint. Of Fireline cutting			0.08340	27° 31.969'N	91° 43.066'E	
								Maint. Of Inspection path			0.08340			
								Maint. Of Fencing			0.33908			
								Sub-Total			3.09128			
13	Tawang	Tawang	PTSO-Geshela (0	13.7	13.7	13.7	Muktur VFR	Maint. 2 weeding	13.7		1.37110	27° 31.968'N	91° 43.064'E	2022-23

			to 9.15 km)					Casualty replacement			0.39990						
								Maint. Of Fireline cutting			0.05713	27° 31.968'N	91° 43.063'E				
								Maint. Of Inspection path			0.05713	27° 31.969'N	91° 43.063'E				
								Maint. Of Fencing			0.28064						
								Sub-Total			2.16590						
14	Tawang	Tawang	Construction of class 9 road specification Banga Janga-Gompa-Naga-GG road from 0.00 to 56.00 km by BRTF	30	30	30	Muktur VFR	Maint. 2 weeding	30		3.00240	27° 31.965'N	91° 43.061'E	2022-23			
							Casualty replacement				0.87570	27° 31.964'N	91° 43.061'E				
							Maint. Of Fireline cutting				0.12510	27° 31.965'N	91° 43.060'E				
							Maint. Of Inspection path				0.12510						
							Maint. Of Fencing				0.41529						
							Wages of plantation watcher		1		1.50000						
								Sub-Total			6.04359						
15	Tawang	Tawang	Realignment of Balipara-Charduar-Tawang road from 242.5 to 245.20 km by BRTF	5.8	5.8	5.8	Shakti VFR	Maint. 2 weeding	5.8		0.58046	27° 31.962'N	91° 43.068'E	2022-23			
							Casualty replacement				0.16930	27° 31.963'N	91° 43.068'E				
							Maint. Of Fireline cutting				0.02419	27° 31.963'N	91° 43.067'E				
							Maint. Of Inspection path				0.02419	27° 31.962'N	91° 43.067'E				
							Maint. Of Fencing				0.18260						
								Sub-Total			0.98074						
Total of Tawang SFD											45.83600						
16	Lohit FD	Lohit	C/o Namti Kibitu road	30.46	61	61	Denning-61 ha	Maint. 2 weeding	61		5.85600	27°54'50.87" N	96°17'05.53" E	2022-23	Normal CA 61 ha.		
							Casualty replacement				1.70800	27°54'51.65" N	96°17'34.17" E				
							Maint. Of Fireline cutting				0.24400	27°54'28.00" N	96°17'30.29" E				
							Maint. Of Inspection path				0.24400	27°54'25.91" N	96°16'57.72" E				
							Maint. Of Fencing				0.59026						
							Wages of Plantation Watcher		2		2.88000						
								Sub-Total			11.52226						
17	Lohit FD	Lohit	1750 MW Demwe Lower HEP by Athena	1415.92	2818	2818	Denning RF - 793 Ha. Paya - 50 ha., Tafragam 1975 ha.	Maint. 2 weeding	2818		270.52800	27°55'36.9" N	96°19'30.3" E	2022-23			
							Casualty replacement				78.90400	27°54'19.7" N	96°18'34.0" E				
							Maint. Of Fireline cutting				11.27200	27°54'17.3" N	96°18'39.4" E				
							Maint. Of Inspection path				11.27200	27°54'41.1" N	96°19'07.2" E				
							Maint. Of Fencing				3.99404	27°49'51.1" N	95°53'08.3" E				
							Wages of Plantation Watcher		113		162.72000						
							Wages of Plantation Supervisor		19		29.64000						

								Maint. Of Fencing			0.25813					
								Sub-Total			1.81177					
27	Daporijo FD	Upper Subansiri	Daporijo Nacho Road stretch(86.75 to 104.81 km)	24.47	24.47		Bulo RF	Maint. 2 weeding	24.47		2.34912			2022-23		
								Casualty replacement			0.68516	28° 02'17.86"N	94° 16'23.43"E			
								Maint. Of Fireline cutting			0.09788	28° 01'58.31"N	94° 17'13.05"E			
								Maint. Of Inspection path			0.09788	28° 01'28.20"N 28° 01'31.65"N	94° 17'12.91"E 94° 16'27.31"E			
								Maint. Of Fencing			0.37218					
								Wages of Plantation Watcher	1		1.44000					
								Sub-Total			5.04222					
	Total of Daporijo FD											21.53467				
28	Yingkiong FD	Upper Siang	Sela Charala- BJK road (2.88 km to 15.88 km)	16.63	16.65	16.65	Idu-keba VFR	Maint. 2 weeding	16.65		1.66633	28° 51'47.95"N	95° 12'17.67"E	2022-23		
								Casualty replacement			0.48601	28° 51'42.84"N	95° 12'29.62"E			
								Maint. Of Fireline cutting			0.06943	28° 51'33.10"N	95° 12'30.09"E			
								Maint. Of Inspection path			0.06943	28° 51'33.92"N	95° 12'21.09"E			
								Maint. Of Fencing			0.30938	28° 51'43.93"N	95° 12'7.82"E			
								Sub-Total			2.60059					
29	Yingkiong FD	Upper Siang	BCT Road (275 km to 277.16 km) and (281.15 km to 287.156 km)	8.849	8.9	8.9	Idu-keba VFR	Maint. 2 weeding	8.9		0.89071	28° 43'47.49"N	94° 54'27.31"E	2022-23		
								Casualty replacement			0.25979	28° 43'54.17"N	94° 54'44.59"E			
								Maint. Of Fireline cutting			0.03711	28° 44'2.11"N	94° 54'50.81"E			
								Maint. Of Inspection path			0.03711	28° 44'0.28"N	94° 54'58.37"E			
								Maint. Of Fencing			0.22620	28° 43'46.78"N 28° 43'41.57"N	94° 54'57.86"E 94° 54'50.29"E			
								Sub-Total			1.45093					
30	Yingkiong FD	Upper Siang	Bille- Migging (Bille end) 15 km to 38 km	35.5	35.5	35.5	Mossing VFR & Bomdo VFR	Maint. 2 weeding	35.5		3.55284	28° 51'47.95"N	95° 12'17.67"E	2022-23		
								Casualty replacement			1.03625	28° 51'42.84"N	95° 12'29.62"E			
								Maint. Of Fireline cutting			0.14804	28° 51'33.10"N	95° 12'30.09"E			
								Maint. Of Inspection path			0.14804	28° 51'33.92"N 28° 51'43.93"N	95° 12'21.09"E 95° 12'7.82"E			
								Maint. Of Fencing			0.45176					
								Sub-Total			5.33691					
	Total of Yingkiong FD											9.38843				
31	Along FD	West Siang	132 KV SCT Line Lilo from Along to Daporijo at sub station	6.2289	12.46	12.46	Menchuka RF	Maint. 2 weeding	12.46		1.19616	28° 35'24.36"N	94° 07'34.2"E	2022-23		
								Casualty replacement			0.34888	28° 35'24.06"N	94° 07'33.84"E			
								Maint. Of Fireline cutting			0.04984	28° 35'22.5"N	94° 07'42.3"E			
								Maint. Of Inspection path			0.04984	28° 35'21.72"N 28° 35'16.92"N	94° 07'41.64"E 94° 07'40.86"E			

								Maint. Of Fencing			0.26558					
								Sub-Total			1.91030					
	Total of Along FD											1.91030				
32	Kanubari FD	Longding	C/o Shungetsar-Sulula road (0 to 14.10 km)	34.41	34.5	34.5	Longsom chanu VFR	Maint. 2 weeding	34.5		3.31200	26°56'24.94"N	95°18'58.04"E	2022-23		
								Casualty replacement			1.00706	26°56'14.54"N	95°19'13.22"E			
								Maint. Of Fireline cutting			0.14387	26°56'40.33"N	95°19'18.60"E			
								Maint. Of inspection path			0.14387	26°56'47.04"N	95°19'6.09"E			
								Maint. Of Fencing			0.44193					
								Wages of plantation watcher	1		1.44000					
								Sub-Total			6.48871					
	Total of Kanubari FD															
33	Nampong FD	Changlang	132 KV SCT Line from Jairampur to Miao	93.366	186.8	186.8	Miao RF	Maint. 2 weeding	136		13.05600	27° 26' 48.0"N	96° 06' 28.1"E	2022-23		
								Casualty replacement			3.80800					
								Maint. Of Fireline cutting			0.54400					
								Maint. Of inspection path			0.54400					
								Maint. Of Fencing			0.87743					
								Wages of plantation watcher	5		7.20000					
								Sub-Total			26.02943					
							Honkap RF	Maint. 2 weeding	51		4.89600	27° 21' 32.14"N	96° 03' 56.42"E	2022-23		
								Casualty replacement			1.42800					
								Maint. Of Fireline cutting			0.20400					
								Maint. Of inspection path			0.20400					
								Maint. Of Fencing			0.53731					
								Wages of plantation watcher	2		2.88000					
								Sub-Total			10.14931					
							Total of Nampong FD				36.17874					
	(d) Total of 4th year operation									4567.96	194	913.72299				

(e) 5th year Operation - Maint. of CA plantation																
Sl. No.	Name of Forest Division	Name of District	Name of the Project	Forest area Diverted (in ha)	Stipulation of CA, Addl. Pena; CA (in Ha)	Area (in ha)	Location	Proposed Target for 2024-25 (As per present rate)				Geo coordinates		Year of Creation	Remark	
								Physical	Unit		Financial (Rs. in lakh)	Latitude	Longitude			
									Ha.	No.						
1	2	3	4	5	6	7	8	9	10	11	12	13	14	15	16	
1	Banderdewa Forest Division	Papum Pare	Const./ widening & improvement of Itanagar - Gohpur road ph-I	30.98	126.08	69	Diphu & Daflagarh	Maint. 1 weeding	69		3.31200	N 26°56'17.0"	E 93°29'43.7"	2020-21		
								Maint. of Fireline			0.27600	N 26°56'18.5"	E 93°29'42.0"			
								Maint. of Inspection path			0.27600	N 26°56'14.4"	E 93°29'37.1"			
								Maint. Of Fencing			0.67306	N 26°56'14.1"	E 93°29'37.3"			
								Wage of Plantation Watcher	3		4.32000					
								Sub-Total			8.85706					
2	Banderdewa Forest Division	Papum Pare	Const. of Hunli-Anini road (0 km to 138.50 km)	415.5	415.5	415.5	Doimukh RF (Addl. CA)	Maint. 1 weeding	415.5		19.94400	N-27°27'40.7"	E-94°07'43.8"	2017-18		
								Maint. of Fireline			1.66200	N-27°29'21.8"	E-94°08'01.5"			
								Maint. of Inspection path			1.66200	N-27°28'18.4"	E-94°05'04.8"			
								Maint. Of Fencing			1.65163	N-27°27'20.2"	E-94°06'04.8"			
								Wage of Plantation Watcher	17		24.48000					
								Wage of PIntation Supervisor	3		4.68000					
								Sub-Total			54.07963					
3	Banderdewa Forest Division	Papum Pare	Const. of 138.5 km long road Hunli to Anini (23.80 km to 138.50 km)	157	157	157	Panir RF	Maint. 1 weeding	157		7.53600	N-27°11'58.992"	E-93°49'20.647"	2017-18		
								Maint. of Fireline			0.62800	N-27°12'17.352"	E-93°49'50.520"			
								Maint. of Inspection path			0.62800	N-27°12'20.444"	E-93°50'117.365"			
								Maint. Of Fencing			1.01526	N-27°12'10.004"	E-93°50'30.678"			
								Wages of plantation watcher	6		8.64000	N-27°11'20.893"	E-93°49'59.218"			
								Wages of plantation supervisor	1		1.56000	N 27°01'47.612"	E 93°05'32.366"			
												N-27°11'37.572"	E-93°50'15.148"			
												N-27°11'24.644"	E-93°49'33.683"			
												N-27°11'40.560"	E-93°49'29.147"			
								Sub-Total			20.00726					
4	Banderdewa Forest Division	Papum Pare	Hunli Anini (47-62.97 km)	41.4	41.4	41.4	Panir RF	Maint. 1 weeding	41.4		1.98720	N-27°20'37.5"	E-94°02'27.5"	2017-18		
								Maint. of Fireline			0.16560	N-27°20'54.1"	E-94°02'27.5"			
								Maint. of Inspection path			0.16560	N-27°21'00.7"	E-94°02'34.4"			

								Maint. Of Fencing			0.52135	N 27°21'07.8"	E-094°02'33.2"	
								Wages of plantation watcher	2		2.88000	N 27°02'12.0"	E 94°02'33.9"	
												N 27°21'17.9"	E-94°02'32.9"	
												N 27°21'36.6"	E-94°02'21.9"	
												N 27°21'37.5"	E-94°01'57.6"	
								Sub-Total			5.71975			
5	Banderdewa Forest Division	Papum Pare	Kimin-Potin road (0 to 18.80 km)	14	14	14	Panir RF	Maint. 1 weeding	14		0.67200	N 27°20'37.5"	E-094°02'27.5"	2017-18
								Maint. of Fireline			0.05600	N 27°20'54.1"	E-094°02'27.5"	
								Maint. of Inspection path			0.05600	N 27°21'00.7"	E-094°02'34.4"	
								Maint. Of Fencing			0.30317	N 27°21'07.8"	E-094°02'33.2"	
												N 27°02'12.0"	E 094°02'33.9"	
												N 27°21'17.9"	E-094°02'32.9"	
												N 27°21'36.6"	E-094°02'21.9"	
												N 27°21'37.5"	E-094°01'57.6"	
												N 27°20'37.5"	E-94°02'08.9"	
								Sub-Total			1.08717			
								Total of maintenance work under Banderdewa FD			89.75086			
								Khellong Division						
6	Khellong FD	West Kameng	Construction of 2880 MW Dibang Multipurpose Project by NHPC	4577.84	9156	2286	Amortala RF	Maint. 1 weeding	2286		109.72800	N 26°54'46.55"	E 92°7'35.15"	2020-21
								Maint. of Fireline			9.14400	N 26°55'45.88"	E 92°25'58.21"	
								Maint. of Inspection path			9.14400	N 26°54'35.23"	E 92°15'2.95"	
								Maint. Of Fencing			3.87404			
								Wages of plantation watcher	92		132.48000			
								Wages of plantation supervisor	15		23.40000			
								Sub-Total			287.77004			
7	Khellong FD	West Kameng	Joram-Koloriang road (70-138 km)	205.86	412	311	Papum RF	Maint. 1 weeding	311		14.92800	N 27°2'38.57"	E 93°13'18.16"	2020-21
								Maint. of Fireline			1.24400	N 27°2'46.136"	E 93°13'45.736"	
								Maint. of Inspection path			1.24400	N 27°2'40.218"	E 93°14'10.068"	
								Maint. Of Fencing			1.42892	N 27°2'15.446"	E 93°14'11.771"	
								Wages of plantation watcher	13		18.72000	N 27°1'59.005"	E 93°13'25.867"	
								Wages of plantation supervisor	2		3.12000	N 27°1'27.149"	E 93°15'0.641"	
												N 27°1'40.588"	E 93°15'25.340"	
												N 27°1'43.689"	E 93°16'12.076"	
												N 27°1'18.286"	E 93°135'16.979"	
												N 27°1'2.258"	E 93°15'23.108"	
								Sub-Total			40.68492			
8			BCT Road (229.0 to 247.06 km)	33.01	33.01	6.57	Doimara RF	Maint. 1 weeding	6.57		0.31536	N 26°55'46.19"	E 92°25'57.91"	2020-21
								Maint. of Fireline			0.02628			
								Maint. of Inspection path			0.02628			
								Maint. Of Fencing			0.20769			

								Sub-Total			0.57561			
9	Khellong FD	West Kameng	BCT (36 - 50 km)	8	16	16	Amortala RF	Maint. 1 weeding	16		0.76800	N-26°53'600"	E-93°10'080"	2015-16
								Maint. of Fireline			0.06400	N-26°53'591"	E-93°10'077"	
								Maint. of Inspection path			0.06400	N-26°53'590"	E-93°10'076"	
								Maint. Of Fencing			0.32411	N-26°53'602"	E-93°10'082"	
												N-26°53'582"	E-93°10'075"	
								Sub-Total			1.22011			
Total of maintenance work under Khellong FD											330.25067			
Bomdila Division														
10	Bomdila	West Kameng District	BCT Road (229.9 to 247.0 km)	33.01	33.01	26.44	Tenga Hat (Rupa VFR)	Maint. 1 weeding	26.44		1.26912	27°14'1.972" N	92°27'24.394 E	2020-21
								Maint. of Fireline			0.10576	27°13'52.885" N	92°27'18.302" E	
								Maint. of Inspection path			0.10576	27°13'51.064" N	92°27'24.084" E	
								Maint. Of Fencing			0.41664	27°13'24.722" N	92°27'24.084 E	
								Wages of plantation watcher	1		1.44000			
								Sub-Total			3.33728			
11	Bomdila	West Kameng	Const./improvement of Mandala-Debrabu-Naga-GG road from 0.00 to 39.00 km	39.675	39.7	39.7	Palazi VFR	Maint. 1 weeding	39.7		1.90560	27°15'48.68" N	92°44'11.67" E	(2020-21)
								Maint. of Fireline			0.15880	27°16'02.40" N	92°44'22.87" E	
								Maint. of Inspection path			0.15880			
								Maint. Of Fencing			0.51053	27°15'44.83" N	92°44'46.13" E	
								Wages of plantation watcher	1		1.44000	27°15'36.43" N	92°44'19.26" E	
								Sub-Total			4.17373			
12	Bomdila	West Kameng	Construction of Banga-Janga-Gompa-Naga GG road from 0.00 to 56.10 km	84.15	138.3	138.3	Rurang VFR	Maint. 1 weeding	138.3		6.63840	27°20'8.87" N	92°27'11.66" E	(2020-21)
								Maint. of Fireline			0.55320	27°20'20.14" N	92°26'57.21" E	
								Maint. of Inspection path			0.55320	27°20'27.67" N	92°26'47.29" E	
								Maint. Of Fencing			0.95288	27°20'38.56" N	92°26'56.01" E	
								Wages of plantation watcher	6		8.64000	27°20'56.14" N	92°27'10.17" E	
								Sub-Total			17.33768			
13	Bomdila	West Kameng District	Const. of Bomdila Bye pass road from 0.0 to 11.725 km	6.12	6.12	6.12	Rurang VFR	Maint. 1 weeding	6.12		0.29376	27°20'56.92" N	92°27'10.65" E	(2020-21)
								Maint. of Fireline			0.02448	27°21'7.40" N	92°27'9.15" E	
								Maint. of Inspection path			0.02448			
								Maint. Of Fencing			0.20045			
								Sub-Total			0.54317			
14	Bomdila Divn.	West Kameng District	Const./improvement of Munna-Chander-Tungri road from 22.00 to 39.00 km	25.496	25.5	25.5	Khoitam VFR	Maint. 1 weeding	25.5		1.22400	27°19'52.88" N	92°24'38.07" E	(2020-21)
								Maint. of Fireline			0.10200	27°19'54.43" N	92°24'48.47" E	
								Maint. of Inspection path			0.10200			
								Maint. Of Fencing			0.40916			
								Wages of plantation watcher	1		1.44000			
								Sub-Total			3.27716			
Total of Bomdila Forest Division											28.66902			
Seppa Division														
Maintenance work														
15	Seppa	East Kameng	Realignment of	16.729	16.8	16.8	Sokowa VFR	Maint. 1 weeding	16.8		0.80640	N-27°19'05.1"	E-92°56'33.7"	

			existing Joram-Koloriang Road (20-51 km) (additional area)		[diverted land 16.729 ha for muck dumping			Maint. of Fireline		0.06720	N-27°19'13.5"	E-92°56'33.8"		
								Maint. of Inspection path		0.06720	N-27°19'15.8"	E-92°56'33.9"	2020-21	
								Maint. Of Fencing		0.33211				
								Sub-Total		1.27291				
16	Seppa	East Kameng	Constn. of Joram-Koloriang Road (138-158 km)	18.27	36.6	36.6	Sokowa VFR	Maint. 1 weeding	36.6	1.75680	N-27°19'05.1"	E-92°56'33.7"		
								Maint. of Fireline		0.14640	N-27°19'13.5"	E-92°56'33.8"	2020-21	
								Maint. of Inspection path		0.14640	N-27°19'15.8"	E-92°56'33.9"		
								Maint. Of Fencing		0.49019				
								Wages of plantation watcher	1	1.44000				
								Sub-Total		3.97979				
17	Seppa	East Kameng	Imp/ Widening of BCT road from 50.00 to 88.00 km	14	14	14	Tamak-Puroik VFR	Maint. 1 weeding	14	0.67200	N-27°39'41.4"	E-93°10'26.4"	(2020-21)	
								Maint. of Fireline		0.05600	N-27°39'41.9"	E-92°10'43.6"		
								Maint. of Inspection path		0.05600	N-27°38'58.4"	E-92°10'56.4"		
								Maint. Of Fencing		0.30317	N-27°39'23.5"	E-92°10'46.6"		
								Sub-total		1.08717				
Total of maintenance work under Seppa FD										9.49400				
Kurung Kumey Division														
18	Kurung Kumey	Kurung Kumey District	Joram-Koloriang road (50-70 km)	48.92	97.9	97.9	Pingang VFR	Maint. 1 weeding	97.9	4.69920	N 27°53'46.057"	E 93°18'25.225 "		
								Maint. of Fireline		0.39160	N 27°53'28.943"	E 93°18'44.323 "	2020-21	
								Maint. of Inspection path		0.39160	N 27°53'10.806"	E 93°18'4.541 "		
								Maint. Of Fencing		0.80171	N 27°53'4.448"	E 93°18'57.539 "		
								Wages of plantation watcher	4	5.76000	N 27°53'10.097"	E 93°18'30.521 "		
											N 27°53'29.80"	E 93°18'4.716 "		
								Sub-Total		12.04411				
19	Kurung Kumey	Kurung Kumey District	Joram-Koloriang road (70.0 to 138 km.)	205.86	412	101	Longro VFR	Maint. 1 weeding	101	4.84800	N 27°52'12.13"	E 93°35'10.78 "		
								Maint. of Fireline		0.40400	N 27°52'7.57"	E 93°35'17.55 "	2020-21	
								Maint. of Inspection path		0.40400	N 27°51'38.09"	E 93°34'53.33 "		
								Maint. Of Fencing		0.81431	N 27°51'14.68"	E 93°34'8.84 "		
								Wages of plantation watcher	4	5.76000	N 27°51'38.25"	E 93°33'53.44 "		
											N 27°51'38.22"	E 93°34'7.63 "		
								Sub-Total		12.23031				
Total of maintenance work under Kurung Kumey FD										24.27442				
Tawang Division														
20	Tawang Forest Divn.	Tawang District	Bumla-Bumla Road (0 to 3.5 km)	7.175	7.2	7.2	Gispu VFR	Maint. 1 weeding	7.2	0.36029	N 27°31'57.24"	E 91°43'3.33 "		
								Maint. of Fireline		0.03002	N 27°31'57.22"	E 91°43'3.30 "	2020-21	
								Maint. of Inspection path		0.03002	N 27°31'57.21"	E 91°43'3.37 "		
								Maint. Of Fencing		0.21910	N 27°31'57.25"	E 91°43'3.41 "		
								Sub-Total		0.63944				
21	Tawang Forest Divn.	Tawang District	Assam Hill to Langro GG Road	25.68	25.68	25.68	Thongleng VFR	Maint. 1 weeding	25.68	1.28503	N 27°31'57.51"	E 91°43'3.38 "		
								Maint. of Fireline		0.10709	N 27°31'57.57"	E 91°43'3.41 "		

			(0 to 10.70 km)					Maint. of inspection path			0.10709	N 27°31'57.68"	E 91°43'3.25"	2020-21
								Maint. Of Fencing			0.41378	N 27°31'57.62"	E 91°43'3.27"	
								Wages of plantation watcher	1		1.50000			
								Sub-Total			3.41298			
22	Tawang Forest Divn.	Tawang	Constn. of Y-[N-Pt-4474 Road	14.58	14.6	14.6	Thongleng VFR	Maint. 1 weeding	14.6		0.73058	N 27°31'57.54"	E 91°43'2.99"	
								Maint. of Fireline			0.06088	N 27°31'57.41"	E 91°43'2.90"	
								Maint. of inspection path			0.00000	N 27°31'57.37"	E 91°43'2.82"	
								Maint. Of Fencing			0.27560	N 27°31'57.45"	E 91°43'2.60"	2020-21
								Sub-Total			1.06707			
23	Tawang Forest Divn.	Tawang	Longrola-Ajayspur-Vasurock (0.0 - 7.0 km)	16.8	16.8	16.8	Shocktsen VFR	Maint. 1 weeding	16.8		0.84067	N 27°44'1.34"	E 91°42'59.59"	
								Maint. of Fireline			0.07006	N 27°44'3.91"	E 91°42'56.98"	
								Maint. of inspection path			0.07006	N 27°44'6.57"	E 91°42'52.02"	
								Maint. Of Fencing			0.33468	N 27°44'6.71"	E 91°42'49.82"	
												N 27°44'1.26"	E 91°42'47.19"	
												N 27°44'5.46"	E 91°42'39.70"	
												N 27°44'8.90"	E 91°42'36.02"	
												N 27°44'13.35"	E 91°42'39.90"	
												N 27°44'15.63"	E 91°42'48.27"	
												N 27°44'12.45"	E 91°42'53.47"	
												N 27°44'6.12"	E 91°43'03.57"	2016-17
								Sub-Total			1.31546			
24	Tawang Forest Divn.	Tawang	Lungrola-Triple Height (0.0-6.20 km)	14.88	14.88	14.88	Shocktsen VFR	Maint. 1 weeding	14.88		0.74460	N 27°44'11.33"	E 91°42'55.65"	
								Maint. of Fireline			0.06205	N 27°44'12.43"	E 91°42'53.51"	
								Maint. of inspection path			0.06205	N 27°44'13.34"	E 91°42'51.49"	
								Maint. Of Fencing			0.31498	N 27°44'14.19"	E 91°42'54.96"	
												N 27°44'15.09"	E 91°42'54.24"	2016-17
												N 27°44'15.70"	E 91°42'48.17"	
												N 27°44'13.34"	E 91°42'40.03"	
												N 27°44'25.00"	E 91°42'48.62"	
												N 27°44'31.81"	E 91°43'04.86"	
												N 27°44'21.78"	E 91°42'58.56"	
								Sub-Total			1.18367			
25	Tawang Forest Divn.	Tawang	Chaksang-GG-Pt 4594 (0.0-4.00 km)	9.6	9.6	9.6	Shocktsen VFR	Maint. 1 weeding	9.6		0.48038	N 27°44'21.71"	E 91°42'58.61"	
								Maint. of Fireline			0.04003	N 27°44'31.81"	E 91°43'04.86"	
								Maint. of inspection path			0.04003	N 27°44'31.34"	E 91°43'13.77"	2016-17
								Maint. Of Fencing			0.25299	N 27°44'28.36"	E 91°43'15.02"	
												N 27°44'21.18"	E 91°43'09.36"	
								Sub-Total			0.81344			
26	Tawang Forest Divn.	Tawang	Lungro-GG-Pt-4720 (0.0 -4.025 km)	9.7	9.7	9.7	Shocktsen VFR	Maint. 1 weeding	9.7		0.48539	N 27°43'59.64"	E 91°42'49.67"	
								Maint. of Fireline			0.04045	N 27°44'02.93"	E 91°42'55.72"	
								Maint. of inspection path			0.04045	N 27°44'0.85"	E 91°42'57.36"	
								Maint. Of Fencing			0.25431	N 27°44'0.43"	E 91°43'0.95"	2016-17
												N 27°43'58.33"	E 91°43'02.60"	
												N 27°43'57.93"	E 91°43'6.37"	

								Sub-Total			1.64434			
34	Shergaon	West Kameng	Const of road from 159.48 Km. (Old) 158.25 Km. (New) to Chauk bridge of Orange-Kalaitang-Shergaon-Rupa-	4.41	4.4	4.4	Jigaon VFR	Maint. 1 weeding	4.4		0.21120	N 27°08'52.20"	E 92°16'23.50"	(2020-21)
								Maint. of Fireline			0.01760	N 27°08'33.40"	E 92°16'18.80"	
								Maint. of Inspection path			0.01760	N 27°08'50.90"	E 92°16'19.30"	
								Maint. Of Fencing			0.16996	N 27°08'51.30"	E 92°16'24.40"	
								Sub-Total			0.41636			
35	Shergaon	West Kameng	Imp/ Widening of BCT road from 50.00 to 88.00 km	22.35	9	9	Shergaon VFR	Maint. 1 weeding	9		0.43200	N 27°09'15.00"	E 92°16'48.80"	(2020-21)
								Maint. of Fireline			0.03600	N 27°09'12.00"	E 92°16'57.00"	
								Maint. of Inspection path			0.03600	N 27°09'26.00"	E 92°17'04.00"	
								Maint. Of Fencing			0.24308	N 27°09'34.00"	E 92°16'53.00"	
								Sub-Total			0.74708			
36	Shergaon	West Kameng	BCT Road (88 - 99.45 Km)	24.712	25	25	Shergaon VFR	Maint. 1 weeding	25		1.20000	N 27°9'36."	E 92°16'26."	2019-20
								Maint. of Fireline			0.10000	N 27°9'12."	E 92°16'7"	
								Maint. of Inspection path			0.10000	N 27°9'16."	E 92°16'3"	
								Maint. Of Fencing			0.40513			
								Wages of plantation watcher	1		1.44000			
								Sub-Total			3.24513			
37	Shergaon	West Kameng	Shergaon-Morshing Road	9.55 including Penal CA	57	20	Thungri VFR	Maint. 1 weeding	20		0.96000	N 27°10'19.38"	E 92°23'20.40"	2017-18
								Maint. of Fireline			0.08000	N 27°10'18.03"	E 92°23'31.24"	
								Maint. of Inspection path			0.08000	N 27°10'15.50"	E 92°23'32.08"	
								Maint. Of Fencing			0.36236	N 27°10'8.84"	E 92°23'24.96"	
												N 27°9'34.12"	E 92°23'3.09"	
												N 27°10'5.49"	E 92°23'4.67"	
								Sub-Total			1.48236			
38	Shergaon	West Kameng	OKSRT (105.525 to 114.625 km)	9	9	9	Jigaon	Maint. 1 weeding	9		0.43200	N 27°09'32"	E 92°16'23"	2019-20
								Maint. of Fireline			0.03600			
								Maint. of Inspection path			0.03600			
								Maint. Of Fencing			0.24308			
								Sub-Total			0.74708			
39	Shergaon	West Kameng	OKSRT (114.125 to 122.625 km)	10	10	10	Jigaon	Maint. 1 weeding	10		0.48000	N 27°09'32"	E 92°16'23"	2019-20
								Maint. of Fireline			0.04000			
								Maint. of Inspection path			0.04000			
								Maint. Of Fencing			0.25623			
								Sub-Total			0.81623			
40	Shergaon	West Kameng	Dikshi HEP (24 MW)	6.5	6.5	6.5	Jigaon	Maint. 1 weeding	6.5		0.31200	N 27°11'57"	E 92°20'44"	2019-20
								Maint. of Fireline			0.02600			
								Maint. of Inspection path			0.02600			
								Maint. Of Fencing			0.20658			
								Sub-Total			0.57058			
								Total of Shergaon FD			10.82298			
41	Sagalee FD	Papum Pare	Papu-Yupia-Hoj-Potin Road (20.0 to 20.0 km)	38.045	76	76	Doimukh RF	Maint. 1 weeding	76		3.64800	N 27°15'33.325"	E 93°48'37.314"	(2020-21)
								Maint. of Fireline			0.30400	N 27°15'42.365"	E 93°48'47.527"	

								Maint. of Inspection path		0.30400	N 27°15'43.132"	E 93°48'59.180"	
								Maint. Of Fencing		0.70637	N 27°15'52.556"	E 93°49'15.056"	
											N 27°15'52.315"	E 93°49'20.957"	
								Wages of plantation watcher	3	4.32000			
								Sub-Total		9.28237			
42	Sagalee Divn.	Papum Pare	132 KV/DL Switchyard of Pare HEP	13	13	13	Pilla-I VFR	Maint. 1 weeding	13	0.62400	N 27°24'12.8"	E 93°32'53"	2019-20
								Maint. of Fireline		0.05200	N 27°24'16.8"	E 93°32'03"	
								Maint. of Inspection path		0.05200	N 27°24'30"	E 93°32'43"	
								Maint. Of Fencing		0.29214	N 27°24'40"	E 93°32'13"	
								Sub-Total		1.02014			
43	Sagalee Divn.	Papum Pare	132 KV D/C Nirjuli-Dikrong (LLO)	10	10	10	Pilla-I VFR	Maint. 1 weeding	10	0.48000	N 27°24'12.8"	E 93°32'53"	2019-20
								Maint. of Fireline		0.04000	N 27°24'30"	E 93°32'03"	
								Maint. of Inspection path		0.04000	N 27°24'16.0"	E 93°32'23"	
								Maint. Of Fencing		0.25623	N 27°24'30"	E 93°32'10"	
								Sub-Total		0.81623			
44	Sagalee Divn.	Papum Pare	132 KV D/C	8	8	8	Pilla-I VFR	Maint. 1 weeding	8	0.38400	N 27°24'12.8"	E 93°32'53"	2019-20

			Nirjuli-Dikrong (LILO)					Maint. of Fireline			0.03200	N 27°24'30"	E 93°32'03"	
								Maint. of Inspection path			0.03200	N 27°24'16.0" N 27°24'30"	E 93°32'23" E 93°32'10"	
								Maint. Of Fencing			0.22918			
								Sub-Total			0.67718			
Total of Sagalee FD											11.79592			
45	Hapoli	Kamie	Const. of Hunli-Anini Road (23.00 km to 138.00 km)	157	157	Raga PRF	Maint. 1 weeding	157			7.53600	N 27°51'10.822"	E 9406'56.711"	(2020-21)
							Maint. of Fireline				0.62800	N 270 50'28.967"	E 9406'31.558"	
							Maint. of Inspection path				0.62800	N 270 50'22.754"	E -9406'5.036"	
							Maint. Of Fencing				1.01526			
							Wages of plantation watcher	6			8.64000			
							Plantation Watcher	1			1.56000			
							Sub-Total				20.00726			
46	Hapoli	Kamie	Meika- Roing-Hunli raod (47.00 km to 62.97 km)	41.4	41.4	Raga PRF	Maint. 1 weeding	41.4			1.98720	N 27° 51'09.211"	E 9405'16.301"	(2020-21)
							Maint. of Fireline				0.16560	N 27051'50.161"	E 9405'38.382"	
							Maint. of Inspection path				0.16560	N 270 50'45.301"	E 9405'20.983"	
							Maint. Of Fencing				0.52135			
							Wages of plantation watcher	2			2.88000			
							Sub-Total				5.71975			
47	Hapoli	Kamie	Hayuliang - Hawai Road (0.0 km to 51.78 km)	91.80	91.80	Raga PRF	Maint. 1 weeding	91.8			4.40640	N 27° 46'1.549"	E 9405'50.078"	(2020-21)
							Maint. of Fireline				0.36720	N 270 45'22.892"	E 9405'38.416"	
							Maint. of Inspection path				0.36720	N 270 45'30.053"	E 9405'37.111"	
							Maint. Of Fencing				0.77633			
							Wages of plantation watcher	4			5.76000			
							Sub-Total				11.67713			
Total of Hapoli FD											37.40414			
Lohit Division														
48	Lohit Forest Division	Lohit District	Chowkham-Alubarighat-Digaru Road	15.6	31.2	31.2	Tafragam ARF	Maint. 1 weeding	31.2		1.49760	N 27°54'00.76 "	E 96°10'27.66"	2020-21
							Maint. of Fireline				0.12480	N 27°53'49.03 "	E 96°10'35.59"	
							Maint. of Inspection path				0.12480			
							Maint. Of Fencing				0.45259			
							Wages of plantation watcher	1			1.44000			
							Sub-Total				3.63979			
49	Lohit Forest Division	Lohit District	Const./ improvement of Shivajinagar-Tezu road from from 15.44 to 23.962 km	9.975	9.98	9.98	Denning RF	Maint. 1 weeding	9.98		0.47904	N 27°58'01.38 "	E 96°14'09.92"	(2020-21)
							Maint. of Fireline				0.03992	N 27°57'57.36 "	E 96°14'15.26"	
							Maint. of Inspection path				0.03992	N 27°57'48.94 "	E 96°14'10.80"	

			Road					Maint. Of Fencing			0.25597					
								Sub-Total			0.81485					
50	Lohit	Lohit	Tezu - Tohangam Road (705.288 km to 717.675 Km)	28	28	28	Tafragram ARF	Maint. 1 weeding	28		1.34400	N 27°55'45.4"	E 96°21'04.2"	2018-19		
								Maint. of Fireline			0.11200	N 27°55'46.4"	E 96°21'03.1"			
								Maint. of Inspection path			0.11200					
								Maint. Of Fencing			0.42875					
								Wages of plantation watcher	1		1.44000					
								Sub-Total			3.43675					
Total of maintenance work under Lohit FD												7.89139				
Dibang Division																
51	Dibang Division	Lower Dibabg Valley	Roing-Hunli-Green field (ignment) Road (0.0 km to (16.0 km of existing alignment) 24.64 km)	77.14	154.3	154.3	Dibang R.F.	Maint. 1 weeding	154.3		7.40640	N 28°3'1.10"	E 95°38'27.80"	2020-21		
								Maint. of Fireline			0.61720	N 28°2'23.34"	E 95°38'28.32"			
								Maint. of Inspection path			0.61720	N 28°2'17.41"	E 95°39'12.41"			
								Maint. Of Fencing			1.00649	N 28°2'38.9"	E 95°39'23.90"			
								Wages of plantation watcher	6		8.64000					
								Wages of plantation supervisor	1		1.56000					
								Sub-Total			19.84729					
52	Dibang Division	Lower Dibang Valley	Meika-Roing-Hunli (Greenfield alignment)Road from 24.64 to 47 km & 62.97 to 74.01 km)	95.16	190.4	190.4	Deopani R.F.	Maint. 1 weeding	190.4		9.13920	N 28°7'20.81"	E 95°43'10.87"	2020-21		
								Maint. of Fireline			0.76160	N 28°7'28.12"	E 95°42'36.37"			
								Maint. of Inspection path			0.76160	N 28°7'28.12"	E 95°42'25.96"			
								Maint. Of Fencing			1.11805	N 28°6'32.75"	E 95°42'55.44"			
								Wages of plantation watcher	8		11.52000	N 28°6'48.74"	E 95°43'22.71"			
								Wages of plantation supervisor	1		1.56000					
								Sub-Total			24.86045					
53	Dibang Divn.	Lower Dibang Valley	Construction of 2880 MW Dibang Multipurpose Project	4577.84	9156	1711	Deopani RF-556.7 ha., Bishmaknagar RF-173 ha. Kerim RF 113.6 ha and Dibang RF-868.7 ha.	Maint. 1 weeding	1711		82.12800	N 28°13'58.2"	E 95°34'22.5"	2020-21	Balance fencing work of Rs. 63.13 lakh is proposed as per actual requirement reported by the DFO Dibang & recommended by the CCF Tezu vide letter dated 20.12.2023	
								Maint. of Fireline			6.84400	N 28°14'09.3"	E 95°34'46.9"			
								Maint. of Inspection path			6.84400	N 28°7'44.6"	E 95°36'34.09"			
								Maint. Of Fencing			66.48160	N 28°7'34.3"	E 95°36'16.6"			
								Wages of plantation watcher	68		97.92000	N 28°6'19.5"	E 95°37'1.9"			
								Wages of plantation supervisor	11		17.16000	N 28°09'45.09"	E 95°44'15.81"			
												N 28°08'15.07"	E 95°44'09.6"			
												N 28°08'21.84"	E 95°43'30.57"			
								Sub-Total			277.37760					
54	Dibang Division	Lower Dibang Valley	Const. of road from Sesseri bridge to Sesseri bridge	16.37	32.74	32.74	Dibang RF	Maint. 1 weeding	32.74		1.57152	N 28°02'35.39"	E 95°38'09.88"			(2020-21)
								Maint. of Fireline			0.13096	N 28°02'27.98"	E 95°38'28.13"			

			Maint. of Inspection path						0.13096	N 28°02'21.36"	E 95°38'00.94"		
			Maint. Of Fencing						0.46362	N 28°02'17.27"	E 95°38'00.94"		
			Wages of plantation watcher					1	1.44000				
			Sub-Total						3.73706				
55	Dibang Division	Lower Dibang Valley	Hunli-Desali-Metengliang-Hayuliang road (0.0 km to 20.00 km)	90	180	180	Deopani RF	Maint. 1 weeding	180	8.64000	N 28°02'31.3"	E 95°41'32.4"	(2020-21)
								Maint. of Fireline		0.72000	N 28°02'47.2"	E 95°42'58.5"	
								Maint. of Inspection path		0.72000	N 28°01'49.3"	E 95°42'50.6"	
								Maint. Of Fencing		1.08708	N 28°00'51.9"	E 95°42'09.6"	
								Wages of plantation watcher	7	10.08000	N 28°00'56.5"	E 95°42'21.6"	
								Wages of plantation supervisor	1	1.56000	N 28°00'40.6"	E 95°42'24.7"	
											N 28°02'31.3"	E 95°42'03.4"	
								Sub-Total		22.80708			
56	Dibang Divn.	Lower Dibang Valley	Santipur to Meka Road (0.0 - 19.50 Km)	18	36	36	Deopani RF	Maint. 1 weeding	36	1.72800	N 28°8'39.43"	E 95°47'50.39"	2018-19
								Maint. of Fireline		0.14400	N 28°8'30.88"	E 95°48'20.58"	
								Maint. of Inspection path		0.14400	N 28°8'17.93"	E 95°48'16.36"	
								Maint. Of Fencing		0.48616			
								Wages of plantation watcher	1	1.44000			
								Sub-Total		3.94216			
57	Dibang Divn.	Lower Dibang Valley	Bomjir to Meka Road (0.0 - 18.95 Km)	32	64	64	Deopani RF	Maint. 1 weeding	64	3.07200	N 28°8'0.68"	E 95°45'19.82"	2018-19
								Maint. of Fireline		0.25600	N 28°8'6.86"	E 95°45'36.20"	
								Maint. of Inspection path		0.25600	N 28°8'12.53"	E 95°45'53.76"	
								Maint. Of Fencing		0.64821	N 28°7'53.69"	E 95°46'3.11"	
								Wages of plantation watcher	3	4.32000			
								Sub-Total		8.55221			
58	Dibang FD	Lower Dibang Valley	132 KV T/L from Pasighat to Roing.	118	236	236	Deopani RF	Maint. 1 weeding	236	11.32800	N 27°58'4.87"	E 95°32'30.39"	2018-19
								Maint. of Fireline		0.94400	N 27°58'13.80"	E 95°33'21.63"	
								Maint. of Inspection path		0.94400	N 27°57'21.66"	E 95°33'17.21"	
								Maint. Of Fencing		1.24475			
								Wages of plantation watcher	9	13.50000			
								Wages of plantation supervisor	1	1.56000			
								Sub-Total		29.52075			
59	Dibang FD	Lower Dibang Valley	132 KV S/C/ T/L from Tezu to Namsai	5	5	5	Dibang RF	Maint. 1 weeding	5	0.24000	N 27°07'24.95"	E 095°43'26.25"	2018-19
								Maint. of Fireline		0.02000	N 27°07'8.25"	E 095°43'31.65"	
								Maint. of Inspection path		0.02000	N 27°07'8.25"	E 095°043'31.65"	
								Maint. Of Fencing		0.18118	N 27°06'42.7"	E 095°48'13.9"	
											N 27°06'39.8"	E 95°47'18.3"	
								Sub-Total		0.46118			

Total of maintenance work under Dibang FD								391.10578					
Anjaw Division													
60	Anjaw	Anjaw District	Const. of Chaglohagam-Kapapa road from 0.00 km to 20.825 km	58.98	59	59	Delai PRF	Maint. 1 weeding	59	2.95236	N 28°20'59.42"	E 96°37'33.30"	(2020-21)
								Maint. of Fireline		0.24603	N 28°21'0.64"	E 96°37'59.33"	
								Maint. of Inspection path		0.24603	N 28°21'27.16"	E 96°37'38.74"	
								Maint. Of Fencing		0.62719	N 28°21'28.14"	E 96°37'25.64"	
								Wages of plantation watcher	2	3.00000			
								Sub-Total		7.07161			
61	Anjaw	Anjaw District	Const. of Chaglohagam-Rocham road 0.0 to 22.75 km	62.1	62.1	62.1	Delai PRF	Maint. 1 weeding	62.1	3.10748	N 28°19'36.01"	E 96°36'28.38"	(2020-21)
								Maint. of Fireline		0.25896	N 28°19'37.63"	E 96°36'49.98"	
								Maint. of Inspection path		0.25896	N 28°20'13.42"	E 96°36'38.05"	
								Maint. Of Fencing		0.64346	N 28°20'09.49"	E 96°36'20.25"	
								Wages of plantation watcher	2	3.00000			
								Sub-Total		7.26886			
Total of Anjaw FD								14.34047					
Namsai Division													
62	Namsai Divn.	Lohit Dist.	Sector 806.723 km(Chowkham) to 820 km Road	12.58	12.6	12.6	Lohit RF	Maint. 1 weeding	12.6	0.60480	N 27°49'37.38"	E 96°00'43.18"	2020-21
								Maint. of Fireline		0.05040	N 27°49'40.80"	E 95°59'42.32"	
								Maint. of Inspection path		0.05040	N 27°49'58.81"	E 96°01'05.08"	
								Maint. Of Fencing		0.28762	N 27°49'59.65"	E 96°00'30.28"	
								Sub-Total		0.99322			
63	Namsai Divn.	Lohit Dist.	Construction of 2880 MW Dibang Multipurpose Project	4577.84	9156	1000	Tengapani RF	Maint. 1 weeding	1000	48.00000	N 27°36'08.11"	E 96°02'54.09"	2020-21
								Maint. of Fireline		4.00000	N 27°36'30.88"	E 96°04'38.92"	
								Maint. of Inspection path		4.00000	N 27°36'22.59"	E 96°06'00.57"	
								Maint. Of Fencing		2.56228			
								Wages of plantation watcher	40	57.60000			
								Wages of plantation supervisor	7	10.92000			
								Sub-Total		127.08228			
64	Namsai	Namsai	132 KV SC T/L from Tezu to Namsai	200.74	200.74	200.74	Lohit RF	Maint. 1 weeding	200.74	9.63552	N 27°46'09.02"	E 95°54'32.89"	2020-21
								Maint. of Fireline		0.80296	N 27°46'49.68"	E 95°54'53.56"	
								Maint. of Inspection path		0.80296	N 27°45'20.81"	E 95°55'05.08"	
								Maint. Of Fencing		1.14800	N 27°45'21.65"	E 95°54'30.28"	
								Wages of plantation watcher	8	11.52000			
								Wages of plantation supervisor	1	1.56000			
								Sub-Total		25.46944			
Total of Namsai FD								153.54494					
Yingkiong Division													
65	Yingkiong Divn.	Upper Siang	Joram-Koloriang Road (20-51 km)	51.708	104	104	Idu Keba VFR	Maint. 1 weeding	104	5.20416	N 28°51'18.98"	E 95°12'54.560"	
								Maint. of Fireline		0.43368	N 28°51'7.45"	E 95°13'44.76"	

								Maint. of Inspection path		0.43368	N 28° 50' 58.79"	E 95° 14' 08.96"	2020-21
								Maint. Of Fencing		0.83271			
								Wages of plantation watcher	4	6.00000			
								Sub-Total		12.90423			
66	Yingkiong Divn.	Upper Siang	Construction of Trans-Arunachal Highway (Pasighat to Pangin - 0 km to 20 km)	7.33	14.66	14.66	Neyang Agnong (Janbo) VFR (Debo)	Maint. 1 weeding	14.66	0.73359	N 28° 45' 52.0"	E 94° 51' 0.724"	2020-21
								Maint. of Fireline		0.06113	N 28° 45' 54.0"	E 94° 51' 22.74"	
								Maint. of Inspection path		0.06113	N 28° 45' 57.0"	E 94° 51' 30.71"	
								Maint. Of Fencing		0.31264			
								Sub-Total		1.16849			
67	Yingkiong	Upper Siang	Akajan-Likabali-Bame road (71.0 km to 95.0 km)	52.45	104.9	104.9	Gemeng Komkar VFR	Maint. 1 weeding	104.9	5.24920	N 28° 31' 26"	E 95° 9' 46.393"	2020-21
								Maint. of Fireline		0.43743	N 28° 31' 24"	E 95° 9' 50.490"	
								Maint. of Inspection path		0.43743			
								Maint. Of Fencing		0.83630			
								Wages of plantation watcher	4	6.00000			
								Sub-Total		12.96036			
68	Yingkiong	Upper Siang	Improvement of Along-Ditti-Dime-Migging-Tuting road (27.0 to 40.0 km)	9.18	9.18	9.18	Yemsing VFR	Maint. 1 weeding	9.18	0.45937	N 28° 05' 37"	E 94° 56' 28"	2020-21
								Maint. of Fireline		0.03828	N 28° 05' 37"	E 94° 56' 29"	
								Maint. of Inspection path		0.03828			
								Maint. Of Fencing		0.24740			
								Sub-Total		0.78333			
69	Yingkiong	Upper Siang	Bile-Migging Road (10 km to 38Km)	88	88	88	Mossing VFR	Maint. 1 weeding	88	4.40352	N 28° 48' 03.2"	E 94° 47' 06.5"	2014-15
								Maint. of Fireline		0.36696	N 28° 48' 18.9"	E 94° 47' 11.0"	
								Maint. of Inspection path		0.36696	N 28° 48' 06.5"	E 94° 47' 30.9"	
								Maint. Of Fencing		0.76598	N 28° 47' 41.6"	E 94° 47' 40.8"	
								Wages of plantation watcher	3	4.50000	N 28° 47' 32.3"	E 94° 47' 07.4"	
								Sub-Total		10.40342			
70	Yingkiong	Upper Siang	Akajan-Likabali-Bame Road (65.00 to 71.00 km)	9	9	9	Janbo VRF (Debo)	Maint. 1 weeding	9	0.45036	28° 48' 05.587"	94° 54' 41.692"	(2020-21)
								Maint. of Fireline		0.03753	28° 47' 54.34"	94° 54' 55.991"	
								Maint. of Inspection path		0.03753	28° 47' 54.593"	94° 54' 46.487"	
								Maint. Of Fencing		0.24496			
								Sub-Total		0.77038			
71	Yingkiong	Upper Siang	Const. of Trans-Arunachal Highway Pasighat to Pangin-Road (20-76 km)	50.37	101	101	Yemsing VFR	Maint. 1 weeding	101	5.05404	28° 4' 51.50"N	94° 56' 44.84"E	(2020-21)
								Maint. of Fireline		0.42117	28° 4' 57.22"N	94° 57' 33.26"E	
								Maint. of Inspection path		0.42117	28° 4' 44.15"N	94° 57' 53.28"E	
								Maint. Of Fencing		0.82061			
											28° 4' 33.58"N	94° 57' 47.95"E	

								Wages of plantation watcher		4	6.00000	28° 4'32.14"N	94°56'46.23"E	
								Sub-Total			12.71699			
72	Yingkiong Divn.	Upper Siang	Const. of Trans-Arunachal Highway Yingkliong-Mariyang Road (0.00 km to 130.384 km)	90.47	181	181	Idu-Keba VFR	Maint. 1 weeding	181		9.05724	N 28° 55' 38.4"	E 95° 17' 58.7"	(2020-21)
								Maint. of Fireline			0.75477	N 280 55' 38.4"	E 95° 17' 59.3"	
								Maint. of Inspection path			0.75477	N 280 55' 22.3"	E 95° 17' 57.2"	
								Maint. Of Fencing			1.09854	N 280 55' 13.9"	E 95° 17' 31.9"	
								Plantation watcher		7	10.50000	N 280 55' 24.0"	E 95° 16' 44.5"	
								Plantation supervisor-		1	1.62000	N 280 55' 48.9"	E 95° 16' 40.4"	
								Sub-Total			23.78532			
Total of maintenance work under Yingkliong FD												75.49251		
73	Likabali Divn.	Lower Siang	Construction of 2880 MW Dibang Multipurpose Project	4577.84	9156	4159	Dipa RF- 1192.3, Likabali RF 466.7 ha, Jaidhal PRF 2500 ha.	Maint. 1 weeding	4159		199.63200	N 27°34'00.8"	E 94°28'25.1"	2020-21
								Maint. of Fireline			16.63600	N 27°34'31.00"	E 94°29'55.8"	
								Maint. of Inspection path			16.63600	N 27°37'5.00"	E 94°35'10.00"	
								Maint. Of Fencing			5.22542	N 27°38'13.4"	E 94°50'53.3"	
								Plantation watcher		166	239.04000	N 27°39'38.28"	E 94°42'27.84"	
								Plantation supervisor-		28	43.68000			
								Sub-Total			520.84942			
74	Likabali	Lower Siang	Const. of Akajan-Likabali-Bame road (40.00 km to 65.00 km)	22.5	45	45	Likabali RF	Maint. 1 weeding	45		2.16000	N 27° 36'39.24"	E 94°03'40.08"	(2020-21)
								Maint. of Fireline			0.18000	N 27° 36'29.16"	E 94°03'00.24"	
								Maint. of Inspection path			0.18000	N 27° 35'4.44"	E 94°02'9'10.06"	
								Maint. Of Fencing			0.54354			
								Plantation watcher		2	2.88000			
								Sub-Total			5.94354			
75	Likabali FD	Lower Siang	Akajan-Likabali Bame (22km to 40 km)	16.2	16.2	16.2	Dipa RF	Maint. 1 weeding	16.2		0.77760	N 27°42'54.4"	E 94°49'21.1"	2019-20
								Maint. of Fireline			0.06480	N 27°42'54.61"	E 94°49'13.98"	
								Maint. of Inspection path			0.06480	N 27°42'58.64"	E 94°49'27.66"	
								Maint. Of Fencing			0.32612	N 27°43'04.87"	E 94°49'09.12"	
												N 27°42'54.8"	E 94°49'14.3"	
												N 27°42'54.28"	E 94°49'21.43"	
												N 27°43'10.48"	E 94°49'22.36"	
								Sub-Total			1.23332			
76	Likabali FD	Lower Siang	Likabali Bame (12km to 22 km)	6.14	6.14	6.14	Dipa RF	Maint. 1 weeding	6.14		0.29472	N 27°43'56.9"	E 94°49'26.0"	2019-20
								Maint. of Fireline			0.02456	N 27°43'12.03"	E 94°49'16.78"	
								Maint. of Inspection path			0.02456	N 27°42'12.32"	E 94°49'02.46"	
								Maint. Of Fencing			0.20078	N 27°43'58.3"	E 94°49'27.0"	
												N 27°43'17.70"	E 94°49'10.84"	
												N 27°43'08.40"	E 94°49'08.36"	
								Sub-Total			0.54462			
Total of maintenance work under Likabali Division												528.57090		
77	Pasighat	East Siang	Const. of Siluk to	28.335	56.7	56.7	Mebo RF	Maint. 1 weeding	56.7		2.72160	N 28°12'29.650"	E 095°30'23.11"	(2020-21)

			Sesseri bridge on Siluk-Dambuk road (0.00 km to 13.95 km)					Maint. of Fireline		0.22680	N-28o12'44.14"	E-095o30'23.58"		
								Maint. of Inspection path		0.22680	N-28o12'54.84"	E-095o30'28.4"		
								Maint. Of Fencing		0.61012	N-28o13'05.27"	E-095o30'18.96"		
								Plantation watcher	2	2.88000	N-28o12'47.76"	E-095o30'07.18"		
								Sub-Total		6.66532				
								Total of Pasighat FD		6.66532				
78	Daporijo Divn.	Upper Subansiri	Kayeng-Tato Road	73.6	368 (Penal C.A. 294.40 ha., Normal CA 73.60 ha.)	126.4	Sigen RF	Maint. 1 weeding	126.4	6.06720	N27°54'56.3"	E94°10'06.7"	2016-17	In 6th year - 294.40 ha at Sigen RF, in 3rd year 73.60 ha. at Kulo RF & in 4th year 126.40 ha at Sigen RF
							Maint. of Fireline		0.50560	N27°54'07.9"	E94°11'01.1"			
							Maint. of Inspection path		0.50560	N27°54'39.5"	E94°10'32.4"			
							Maint. Of Fencing		0.91096	N27°54'00.5"	E94°10'05.8"			
							Plantation watcher	5	7.20000					
								Sub-Total		15.18936				
79	Daporijo FD	Upper Subansiri Dist.	Taliha Tato road (0-15 km)	23.5	47	47	Rekom Jeke RF	Maint. 1 weeding	47	2.25600	N28°04'45.2"	E93°56'03.7"	2014-15	
							Maint. of Fireline		0.18800	N28°04'38.2"	E93°56'08.8"			
							Maint. of Inspection path		0.18800					
							Maint. Of Fencing		0.55549					
							Plantation watcher	2	2.88000					
								Sub-Total		6.06749				
80	Daporijo FD	Upper Subansiri Dist.	Taliha Tato road (15-30 km) (Taliha site)	23.5	47	47	Rekom Jeke RF	Maint. 1 weeding	47	2.25600	N28°04'45.2"	E93°56'03.7"	2014-15	
							Maint. of Fireline		0.18800	N28°04'38.2"	E93°56'08.8"			
							Maint. of Inspection path		0.18800	N28°04'40.3"	E93°55'22.5"			
							Maint. Of Fencing		0.55549	N28°04'56.2"	E93°55'56.4"			
							Plantation watcher	2	2.88000					
								Sub-Total		6.06749				
								Total of Daporijo FD		27.32434				
81	Along Divn.	West Siang	Lower Subansiri HE Project	3183	6366	250	Echi RF 50ha, Maru-Jaru RF 200ha. Remaining CA site of 426 ha yet to be notified	Maint. 1 weeding	250	12.00000	N27°05'538"	E94°24'381"	2017-18	
							Maint. of Fireline		1.00000	N27°05'542"	E94°24'350"			
							Maint. of Inspection path		1.00000					
							Maint. Of Fencing		1.28114					
							Plantation watcher	10	14.40000	N27°05'540"	E94°24'383"			
							Plantation supervisor-	2	3.12000					
								Sub-Total		32.80114	N27°05'536"	E94°24'399"		
82	Along FD	West Siang	Tai to Bame Road (0.00 Km to 38.43 km)	20.7	42	42	Maru Jaru RF	Maint. 1 weeding	42	2.01600	N27°04'739"	E94°29'865"	2017-18	
							Maint. of Fireline		0.16800	N27°04'743"	E94°29'870"			
							Maint. of Inspection path		0.16800					
							Maint. Of Fencing		0.52511					
							Plantation watcher	2	2.88000					
								Sub-Total		5.75711				
								Total of Along Forest Division		38.55825				
								Khonsa Division						
83	Khonsa Divn	Tirap	Improvement of Changlang-	17.37	35	35	Laing wang VFR	Maint. 1 weeding	35	1.68000	N27°05'32.0"	E095°36'56.7"	2020-21	(Addl. MDP)
								Maint. of Fireline		0.14000	N27°05'34.5"	E095°36'38.6"		

			Khonsa Road (23.49 km to 67.42 km)					Maint. of Inspection path		0.14000	N27°05'45.7"	E095°36'27.0"	
								Maint. Of Fencing		0.47936	N27°05'47.4"	E 95°37'10.4"	
								Plantation watcher	1	1.44000	N27°05'40.3"	E95°37'07.4"	
								Sub-Total		3.87936			
84	Khonsa Divn	Tirap	Khonsa-Tissa road (0 km to 44 km)	33	33	33	Bera VFR-1	Maint. 1 weeding	33	1.58400	N26°56'16.50"	E-95°23'40.08"	2018-19
								Maint. of Fireline		0.13200	N26°56'06.02"	E-95°23'53.05"	
								Maint. of Inspection path		0.13200	N26°56'01.54"	E-95°23'58.09"	
								Maint. Of Fencing		0.46546	N26°55'54.31"	E-95°23'54.49"	
								Plantation watcher	1	1.44000	N26°56'07.64"	E-95°23'31.34"	
								Sub-Total		3.75346			
Total of maintenance work under Khonsa FD										7.63282			
Kanubari Division													
86	Kanubari	Longding	PTSO Gesheia Road (0 to 9.15 km)	13.725	82.40 ha. (Penal CA68.70 ha, Normal CA- 13.70 ha)	82.4	Longsom Chanu VFR	Maint. 1 weeding	82.4	3.95520	26°56'53.34"N	95°18'1.00"E	2020-21
								Maint. of Fireline		0.32960	26°56'50.70"N	95°18'30.13"E	
								Maint. of Inspection path		0.32960	26°57'20.31"N	95°18'33.74"E	
								Maint. Of Fencing		0.73551	26°57'25.53"N	95°18'7.12"E	
								Plantation watcher	3	4.32000			
								Sub-Total		9.66991			
87	Kanubari	Longding	Const. of Trans Aranachal Highway NH 52- B) from Tissa to Kanubari	15	15	15	Longsom ARF	Maint. 1 weeding	15	0.72000	26°56'42.03"N	95°17'4.54"E	2018-19
								Maint. of Fireline		0.06000	26°56'40.17"N	95°17'13.45"E	
								Maint. of Inspection path		0.06000	26°56'57.22"N	95°17'17.14"E	
								Maint. Of Fencing		0.31381	26°57'0.41"N	95°17'7.07"E	
								Sub-Total		1.15381			
Total of maintenance work under Kanubari FD										10.82373			
Nampong Division													
88	Nampong	Changlang	Explotory drilling location NKC-1	6	6	6	Namphai ARF	Maint. 1 weeding	6	0.28800	N 27°29'25.46 "	E 96°09'36.79"	2018-19
								Maint. of Fireline		0.02400	N 27°29'21.37 "	E 96°09'45.54"	
								Maint. of Inspection path		0.02400	N 27°29'17.75 "	E 96°09'48.5"	
								Maint. Of Fencing		0.19847	N 27°29'18.57 "	E 96°09'46.10"	
								Plantation watcher			N 27°29'22.67 "	E 96°09'29.77"	
								Sub-Total		0.53447			
Total of maintenance work under Nampong FD										0.53447			
(e) Total of 5th year maintenance of CA work									14170.88	623	1830.70530		

(f) 6th year maintenance of CA work

(f) 6th year maintenance of CA work															(Rs. In lakhs)
Sl. No.	Name of Forest Division	Name of District	Name of the Project	Forest area Diverted (in ha)	Stipulation of CA, Addl. Pena, CA (in Ha)	Area (in ha)	Location	Proposed Target for 2024-25 (As per present rate)				Geo coordinates		Year of Creation	Remark
								Physical	Unit		Financial (Rs. in lakh)	Latitude	Longitude		
									Ha	No.					
1	2	3	4	5	6	7	8	9	10	11	12	13	14	15	16
1	Khellong FD	West Kameng	Passa to Khodaso Road (0.00km to 39.00km)	73.38	147	14.32	Amartala RF	Maint. 1 weeding	14.32		0.68736	N 26°53'432"	E 93°10'226 "	2014-15	(Area proposed as per available open forest with respect to forest density)(Remaining area subject to approval for change of CA site from Amartala RF to Papum RF)
								Maint. of Fireline			0.05728	N 26°56'327"	E 93°10'189"		
								Maint. of Inspection path			0.05728	N 26°55'239"	E 93°09'487"		
								Maint. Of Fencing			0.32852				
								Sub-Total			1.13044				
2	Khellong FD	West Kameng	BCT Road (40-48 km)	7.2	14.4	14.4	Amartala RF	Maint. 1 weeding	14		0.67200	N 27°01'12.5"	E 92°35'46.8 "	2014-15	
								Maint. of Fireline			0.05600	N 27°01'15.4"	E 92°35'32.8"		
								Maint. of Inspection path			0.05600	N 27°01'05.7"	E 92°35'29.2"		
								Maint. Of Fencing			0.32483				
								Sub-Total			1.10883				
3			OKSRT Road (48-58 km)	9	18	18	Amartala RF	Maint. 1 weeding	18		0.86400	N 26°53'351"	E 92°07'888 "	2014-15	
								Maint. of Fireline			0.07200	N 26°55'495"	E 92°07'991"		
								Maint. of Inspection path			0.86400	N 26°55'728"	E 92°08'21.33"		
								Maint. Of Fencing			0.36832	N 26°53.619"	E 92°08'238"		
								Sub-Total			2.16832				
Total of Khellong FD											4.40759				
4	Bomdila Divn.	West Kameng District	Chung bridge on BCT (119.65 km to 121.15 km)	3.6	3.6	3.6	Rurang VFR	Maint. 1 weeding	3.6		0.17280	N 27°21'42"	E 92°28'0.9"	2018-19	
								Maint. of Fireline			0.01440	N 27°21'41"	E 92°28'8.1"		
								Maint. of Inspection path			0.01440	N 27°21'35"	E 92°28'6.1"		
								Maint. Of Fencing			0.16472	N 27°21'37"	E 92°27'59"		
								Sub-Total			0.36632				
5	Bomdila Divn.	West Kameng District	BCT (106.38 to 116.38 km)	9.75	10	10	Rurang VFR	Maint. 1 weeding	10		0.48000	N 27°21'42"	E 92°27'51.1"	2018-19	
								Maint. of Fireline			0.04000	N 27°21'43"	E 92°28'0.15"		
								Maint. of Inspection path			0.04000	N 27°21'42"	E 92°28'0.99"		

								Maint. Of Fencing			0.27453	N 27°21'37"	E 92°27'59"			
												N 27°21'35"	E 92°28'6.1"			
												N 27°21'30"	E 92°28'0.9"			
												N 27°21'28"	E 92°27'53.7"			
												N 27°21'35"	E 92°27'52.3"			
								Sub-Total			0.83453					
Total of Bomdila FD											1.20085					
6	Tawang Forest Divn.	Tawang	Short length road in Admn.Area I	9.62	38.5	3	Mirba VFR	Maint. 1 weeding	3		0.15012	N 27°30'23.7"	E 91°58'43.1"	2018-19	(Penal CA-19.24 ha., Normal CA-19.24 ha.	
								Maint. of Fireline			0.01251					
								Maint. of Inspection path			0.01251					
								Maint. Of Fencing			0.15037					
								Sub-Total			0.32551					
7	Tawang Forest Divn.	Tawang	Tawang PTSO- Y-Junction	1.44	1.44	1.44	Shakti VFR	Maint. 1 weeding	1.44		0.07206	N 27°36'05.91"	E 91°41'34.11"	2014-15		
								Maint. of Fireline			0.00600	N 27°36'02.34"	E 91°41'31.23"			
								Maint. of Inspection path			0.00600	N 27°36'01.92"	E 91°41'29.17"			
								Maint. Of Fencing			0.10418	N 27°36'03.86"	E 91°41'28.45"			
												N 27°36'06.47"	E 91°41'30.10"			
								Sub-Total			0.18824	N 27°36'07.09"	E 91°41'32.25"			
Total of Tawang SFD											0.51375					
8	Lohit Divn.	Lohit	Digaru - Tezu Road (689.8 - 705.285 km)	32.88	66	66	Tezu RF	Maint. 1 weeding	66		3.16800	N 27°52'26.5"	E 96°08'55.00"	2017-18		
								Maint. of Fireline			0.26400	N 27°52'38.8"	E 96°09'50.3"			
								Maint. of Inspection path			0.26400	N 27°52'14.3"	E 96°09'10.2"			
								Maint. Of Fencing			0.70528	N 27°52'20.5"	E 96°08'58.1"			
								Wages of Plantation wachter	2		2.88000					
								Sub-Total			7.28128					
9	Lohit	Lohit	Estt. Of Commandand HQ (DEMWE)	17.93	36	36	Digaru RF	Maint. 1 weeding	36	1	1.72800	N 27°55'11.6"	E 96°09'56.7"	2017-18		
								Maint. of Fireline			0.14400	N 27°57'22.2"	E 96°02'26.0"			
								Maint. of Inspection path			0.14400	N 27°56'47.36"	E 96°02'14.5"			
								Maint. Of Fencing			0.52088	N 27°56'46.6"	E 96°02'17.5"			
								Wages of Plantation wachter			1.44000					
								Sub-Total			3.97688					
10	Lohit	Lohit	132 KV S/C T/L from Roing to Tezu.	106.777	214	214	Tafragram ARF	Maint. 1 weeding	214		10.27200	N 27°52'34.5"	E 96°11'25.11"	2017-18		
								Maint. of Fireline			0.85600	N 27°52'36.2"	E 96°11'25.3"			
								Maint. of Inspection path			0.85600	N 27°52'48.1"	E 96°12'11.2"			
								Maint. Of Fencing			1.26998	N 27°52'43.3"	E 96°11'53.5"			
								Wages of Plantation wachter	9		12.96000					
								Wages of Plantation Supervisor	1		1.56000					
								Sub-Total			27.77398					
11	Lohit Divn.	Lohit	132 KV S/C T/L from Tezu to	60.588	122	122	Tezu RF	Maint. 1 weeding	122		5.85600	N 27°53'25.7"	E 96°09'20.1"			
								Maint. of Fireline			0.48800	N 27°53'32.4"	E 96°09'35.7"			

		Namsai						Maint. of Inspection path			0.48800	N 27°53'31.6"	E 96°09'45.5"	2018-19
								Maint. Of Fencing			0.95889	N 27°53'23.1"	E 96°09'58.5"	
								Wages of Plantation wacher	5		7.20000	N 27°53'00.4"	E 96°10'08.0"	
												N 27°53'04.4"	E 96°09'05.2"	
								Sub-Total			14.99089			
12	Lohit Divn.	Lohit	155 m Span Permanent bridge over Tiding River	5	5	5	Denning RF	Maint. 1 weeding	5		0.24000	N 27°56'00.7"	E 96° 21'19.7"	2017-18
								Maint. of Fireline			0.02000	N 27°55'58.6"	E 96°21'19.9"	
								Maint. of Inspection path			0.02000	N 27°55'53.6"	E 96°21'09.1"	
								Maint. Of Fencing			0.19412	N 27°55'45.3"	E 96°21'04.4"	
												N 27°55'46.4"	E 96°21'03.1"	
								Sub-Total			0.47412			
			Total of Lohit FD								54.49716			
13	Namsai	Namsai	Oil drilling location at NSA	2.675	5.35	5.35	Turung RF	Maint. 1 weeding	5.35		0.25680	N 27°44'28"	E 96°20'0"	2016-17
								Maint. of Fireline			0.02140			
								Maint. of Inspection path			0.02140			
								Maint. Of Fencing			0.20080			
								Sub-Total			0.50040			
			Total of Namsai FD								0.50040			
14	Daporijo Divn.	Upper Subansiri Dist.	Lower Subansiri HE Project			316	Maro RF-108 ha., Singen RF-208 ha. (out of 400 ha)	Maint. 1 weeding	316		15.16800	N27°10'22.40	E94°10'06.7"	2016-17
								Maint. of Fireline			1.26400	N27°54'56.3"	E94°11'01.1"	
								Maint. of Inspection path			1.26400	N27°54'07.9"	E94°10'32.4"	
								Maint. Of Fencing			1.54324	N27°53'39.5"	E94°10'05.8"	
								Wages of Plantation wacher	13		18.72000			
								Wages of Plantation Supervisor	2		3.12000			
								Sub-Total			41.07924			
			Total of Daporijo FD								41.07924			
15	Namong FD	Changlang	Open cast coal mining in Namchik Namphuk coal field.	11.7	11.7	11.7	Koriapani RF	Maint. 1 weeding	11.7		0.56160	N 27°23'46.14"	E 96°9'59.48"	2018-19
								Maint. of Fireline			0.04680	N 27°23'47.66"	E 96°10'1.16"	
								Maint. of Inspection path			0.04680	N 27°23'48.18"	E 96°10'2.38"	
								Maint. Of Fencing			0.29695	N 27°23'46.57"	E 96°10'1.66"	
								Sub-Total			0.95215			
16	Namong FD	Changlang	Bordumsa (Dirak Gate) to New Jhuikki (0.00 km to 93.435 km)	20	20	20	Koriapani RF	Maint. 1 weeding	20		0.96000	N 27°25'51.67"	E 95°52'9.11"	2018-19
								Maint. of Fireline			0.08000	N 27°25'55.24"	E 95°52'8.57"	
								Maint. of Inspection path			0.08000	N 27°25'55.24"	E 95°52'11.65"	
								Maint. Of Fencing			0.38824	N 27°25'52.62"	E 95°52'11.92"	
								Sub-Total			1.50824			
			Total of Nampong FD								2.46039			

	(f) Total of 6th year operation of CA plantation			860.41	33	104.65938				
--	--------------------------------------------------	--	--	--------	----	-----------	--	--	--	--

(g) 7th Year Operation of CA plantation															
Sl. No.	Name of Forest Division	Name of District	Name of the Project	Forest area Diverted (in ha)	Stipulation of CA, Addl. Pena; CA (in Ha)	Area (in ha)	Location	Proposed Target for 2024-25 (As per present rate)				Geo coordinates		Year of Creation	Remark
								Physical	Unit		Financial (Rs. in lakh)	Latitude	Longitude		
									Ha.	No.					
1	2	3	4	5	6	7	8	9	10	11	12	13	14	15	16
1	Bomdila Divn.	West Kameng District	BCT (99.45 - 106.38 Km) Road	9.777	10	10	Rurang VFR	Climber cutting	10		0.12000	27°21'57.6"N	92°33'07.8"E	2017-18	
								Maint. of Fireline cutting -			0.04000				
								Maint. of Inspection path -			0.04000				
								Sub-Total			0.20000				
Total of Bomdila Forest Division											0.20000				
2	Shergaon	West Kameng	132 KVT/L from Balipara sub-Station to Nechipu Pass	53.67	108	58	Thongi VFR	Climber cutting	58		0.69600	N 27°11'4.59"	E 92°23'10.82"	2015-16	
								Maint. of Fireline cutting -			0.23200	N 27°11'6.28"	E 92°23'30.09"		
								Maint. of Inspection path -			0.23200	N 27°10'38" 2"	E 92°23'23.52"		
								Wages of Plantation watcher	2		2.88000	N 27°10'29.97"	E 92°23'16.17"		
								Sub-Total			4.04000				
Total of Shergaon Forest Division											4.04000				
3	Lohit Divn.	Lohit	Bhramakund to Arrow road	59.544	120	0.92	Tezu RF	Climber cutting	0.92		0.01104	N 27°53'04.03"	E 96°09'05.00"	2018-19	
								Maint. of Fireline cutting -			0.00368	N 27°53'02.00"	E 96°09'38.07"		
								Maint. of Inspection path -			0.00368	N 27°52'36.03"	E 96°09'55.04"		
								Sub-Total			0.01840				
Total of Lohit Forest Division											0.01840				
4	Along FD	West Siang	Bam-Tri- Jn to Aalo Road (0 - 53.045) km	35.98	72	72	Maru Jaru RF	Climber cutting	72		0.86400	N27°05'571"	E94°24'638"	2018-19	
								Maint. of Fireline cutting -			0.28800	N27°05'521"	E94°24'565"		
								Maint. of Inspection path -			0.28800	N27°05'510"	E94°24'440"		
								Wages of Plantation watcher	3		4.32000				
								Sub-Total			5.76000				
Total of Along Forest Division											5.76000				
5	Pasighat Divn.	East Siang	Sector 566.29 km.(Nimbo) to 583.45 km on Mebo-Siluk Road	34.939	34.94	34.94	Mebo RF	Climber cutting	34.94		0.41928	N-28°07'18.68"	E-095°22'35.72"	2019-20	
								Maint. of Fireline cutting -			0.13976	N-28°07'15.81"	E-095°22'55.28"		
								Maint. of Inspection path -			0.13976	N-28°06'58.53"	E-095°22'44.67"		
								Wages of Plantation watcher	1		1.44000	N-28°06'42.35"	E-095°22'30.23"		
								Sub-Total			2.13880				

Total of pasihat FD										2.13880				
6	Daporijo Divn.	Upper Subansiri Dist.	Lower Subansiri HE Project	3183	6366	316	Mara- 100 Batesing-cheta (Engpu)VFR-10 Rago (Cheba Modi) VFR -10 Ering (Taru) VFR 25 ha Charu (Jojo Kobu Jobe) VFR - 25 ha Markia VFR - 10 ha Dai (Anching to Komin Rijo) VFR- 25 ha Deka Darba (Nho Jengo) VFR- 25 ha Piya (Kure) VFR- 10 ha (Jigi Ble berek Rijo) VFR- 30 ha, Margin-10 ha Laigi (Taldi) VFR- 26 ha, Anya Kochi VFR- 10 ha.	Climber cutting	316		3.79200	N28°11'30.02"	E94°06'24.07"	2014-15
								Maint. of Fireline cutting -		1.26400	N20°11'22.30"	E94°06'55.06"		
								Maint. of Inspection path -		1.26400	N20°10'38.28"	E94°06'26.15"		
								Wages of Plantation watcher	13	18.72000				
								Plantation Supervisor	2					
								Sub-Total		28.16000				
7	Daporijo FD	Upper Subansiri Dist.	Nacho -TCC Road	57.43	255 (Penal CA-197 ha.,Normal CA-58 ha.)	255	Taji Param (Tadar Kowa) VFR-20 ha., Paksok (Dusiri) VFR-40 ha., Paja (Thesithal) VFR - 10 ha., Chota Rupak (Zirda Putu) VFR-30 ha., Old Lida VFR -15 ha., Nyom Paga VFR- 120 ha.,	Climber cutting	255		3.06000	N27°58'38.4"	E94°19'29.15"	2014-15
								Maint. of Fireline cutting -		1.02000	N27°58'21.04"	E94°19'35.1"		
								Maint. of Inspection path -		1.02000	N 27°58'5.14"	E 94°19'00.12"		
								Wages of Plantation watcher	10	14.40000	N27°58'20.40"	E94°19'04.15"		
								Plantation Supervisor	1	1.56000				
								Sub-Total		21.06000				
8	Daporijo FD	Upper Subansiri Dist.	TCC-Takstng Road	24.38	49	49	Naji Moko- VFR	Climber cutting	48.76		0.58512	N27°53'51.05"	E94°19'05"	2014-15
								Maint. of Fireline cutting -		0.19504	N28°53'31.03"	E94°22'20.15"		
								Maint. of Inspection path -		0.19504	N27°52'45.02"	E94°20'51.80"		
								Wages of Plantation watcher	2	2.88000				
								Sub-Total		3.85520				
9	Daporijo FD	Upper Subansiri	TCC Maza road	14.65	29.5	29.5	Rekom Jeke RF	Climber cutting	29.5		0.35400	N28°05'00.2"	E93°56'08.7"	2016-17

		Dist.	(16-36 km)					Maint. of Fireline cutting -			0.11800	N28°04'45.2"	E93°56'03.7"			
								Maint. of Inspection path -			0.11800	N28°04'56.2"	E93°55'56.4"			
								Wages of Plantation watcher		1	2.88000	N28°05'09.8"	E93°55'11.3"			
								Sub-Total			3.47000					
10	Daporijo Divn.	Upper Subansiri	Kayeng-Tato Road	73.6	368 (Penal C.A. 294.40 ha., Normal CA 73.60 ha.)	168	Singen RF 168 ha	Climber cutting	168		2.01600	N27°54'15.8"	E94°11'16.2"	2014-15		
								Maint. of Fireline cutting -			0.67200	N27°53'32.5"	E94°11'06.4"			
								Maint. of Inspection path -			0.67200	N27°53'39.5"	E94°10'32.4"			
								Wages of Plantation watcher		7	10.08000	N27°53'39.5"	E94°11'01.1"			
								Plantation Supervisor		1	1.50000					
								Sub-Total			14.94000					
Total of Daporijo Forest Division											71.48520					
11	Yingkiong FD	Upper Siang	Pangin to Aalo Road (0.00 to 14.3 km)	3.51	7	7	Yemsing VFR(Debo)	Climber cutting	7		0.08757	N 28°04'44.4"	E 94°55'55.0"	2017-18		
								Maint. of Fireline cutting -			0.02919	N 28°04'44.4"	E 94°56'04.9"			
								Maint. of Inspection path -			0.02919	N 28°04'38.0"	E 94°56'107.8"			
								Sub-Total			0.14595	N 28°04'31.7"	E 94°56'07.7"			
Total of Yingkiong FD											0.14595					
Maintenance of C.A. plantation																
12	Changlang Divn.	Changlang Dist.	Changlang Bye-Pass to Laiwang (0 to 20 km) road	18	36	36	Namdang RF	Climber cutting	36		0.43200	N27°14'24.3"	E95°42'42.4"	2018-19		
								Maint. of Fireline cutting -			0.14400	N27°14'21.9"	E95°42'35.8"			
								Maint. of Inspection path -			0.14400	N27°14'33.8"	E95°42'50.6"			
								wages of Plantation watcher		1	1.44000					
								Sub-Total			2.16000					
Total of Changlang SFD																
(g) Total of 7th Year operation of CA plantation										1036.12	44	85.94835				

(h) 8th year operation of CA plantation

															(Rs. In lakhs)	
Sl. No.	Name of Forest Division	Name of District	Name of the Project	Forest area Diverted (in ha)	Stipulation of CA, Addl. Pena; CA (in Ha)	Area (in ha)	Location	Proposed Target for 2024-25 (As per present rate)				Geo coordinates		Year of Creation	Remark	
								Physical	Unit		Financial (Rs. in lakh)	Latitude	Longitude			
									Ha.	No.						
1	2	3	4	5	6	7	8	9	10	11	12	13	14	15	16	
Bomdila Division																
1	Bomdila Divn.	West Kameng District	BCT Road (122-240 km)	106.45	213.5	213.5	Khoitam VFR	Climber cutting	213.5		2.56200	27°19'27.69"N	92°24'18.26"E	2016-17		
								Maint. of Fireline cutting -			0.85400	27°19'16.15"N	92°24'13.04"E			
								Maint. of Inspection path -			0.85400	27°19'11.53"N	92°23'44.34"E			
								Plantation Supervisor		1	1.56000	27°19'30.06"N	92°23'36.52"E			
								Plantation watcher-		8	11.52000					
								Sub-Total			17.35000					
2	Bomdila Divn.	West Kameng District	33 KV T/L Tenga Dam to Bichom Dam via Buragaon	16.48	33	33	Rurang VFR	Climber cutting	33		0.39600	27°21'37.86"N	92°28'14.64"E	2016-17		
								Maint. of Fireline cutting -			0.13200	27°21'32.65"N	92°28'33.32"E			
								Maint. of Inspection path -			0.13200	27°21'29.05"N	92°28'39.27"E			
								Plantation watcher-		1	1.44000	27°21'22.30"N	92°28'11.11"E			
								Sub-Total				2.10000				
3	Bomdila Divn.	West Kameng District	400 KV T/L from kimi village Bomdila to Bhalukpong	133.56	267	267	Palazi 187.5 ha. & Khupi 79.50 ha.	Climber cutting	267		3.20400	Khupi N-27°44'24.0"	E-92°44'51.6"	2016-17		
								Maint. of Fireline cutting -			1.06800	N-27°43'33.0"	E-92°44'17.4"			
								Maint. of Inspection path -			1.06800	N-27°41'52.0"	E-92°43'44.2"			
								Plantation Supervisor		1	1.56000	Palazi N-27°17'29.4"	E-92°46'25.2"			
								Plantation watcher-		10	14.40000	N-27°27'170.6"	E-92°47'3.6"			
								Sub-Total			21.30000					
Total of Bomdila Forest Division												40.75000				
4	Tawang Forest Divn.	Tawang	Zimithang-Khinzimane Road	17.55	35.1	35.1	Mirba VFR	Climber cutting	35.1		0.43910	N 27°33'43.06"	E 91°56'47.02"	2013-14		
								Maint. of Fireline cutting -			0.14637	N 27°33'34.01"	E 91°56'45.02"			
								Maint. of Inspection path -			0.14637	N 27°36'3426.0"	E 91°56'36.05"			
								Plantation watcher-		1	1.50000					
								Sub-Total			2.23184					
5	Tawang Forest Divn.	Tawang	Shungeatser-Kharsangla Road	23.85	47.7	47.7	Mirba VFR	Climber cutting	47.7		0.59673	N 27°33'38.06"	E 91°56'58.04"	2013-14		
								Maint. of Fireline cutting -			0.19891	N 27°33'32.0"	E 91°56'42.3"			
								Maint. of Inspection path -			0.19891	N 27°33'28.4"	E 91°56'31.02"			

								Plantation watcher-		2	3.00000				
								Sub-Total			3.99455				
6	Tawang Forest Divn.	Tawang	Gamrala-FFR	600	600	340	Shakti VFR	Climber cutting			4.25340	N 27°35'34.81"	E 91°43'48.13"	2012-13	
								Maint. of Fireline cutting -			1.41780	N 27°36'39.89"	E 91°43'27.39"		
								Maint. of Inspection path -			1.41780	N 27°35'35.38"	E 91°41'57.15"		
								Plantation Supervisor 2 Nos. for 2 years (2022-23 & 2023-24)	340	2	3.24000	N 27°35'37.98"	E 91°42'41.33"		
								Plantation watcher-		14	21.00000				
								Sub-Total			31.32900				
Total of Tawang Social Forestry Division											37.55538				
7	Hapoli	Lower Subansiri	Lower Subansiri HE Project	3183	6366	300	Tayo- VFR 300ha	Climber cutting			3.60000	N 27° 44'46.7"	E 93°45'09.0"	2016-17	
								Maint. of Fireline cutting -			1.20000	N 27° 44'17.1"	E 93°45'56.4"		
								Maint. of Inspection path -			1.20000	N 27° 44'18.0"	E 93°46'56.5"		
								Plantation Supervisor	300	2	3.12000	N 27° 44'24.6"	E 93°46'56.5"		
								Plantation watcher-		12	17.28000	N 27° 44'34.4"	E 93°46'38.8"		
								Sub-Total			26.40000				
Total of Hapoli Forest Division											26.40000				
9	Shergaon	West Kameng	Shergaon-Morshing Road	9.55 Including Penal CA	57	37	Thongri VFR	Climber cutting			0.44400	N 27°10'28.87"	E 92°23'46.11"	2014-15	
								Maint. of Fireline cutting -			0.14800	N 27°10'32.12"	E 92°23'29.54"		
								Maint. of Inspection path -			0.14800	N 27°10'10.80"	E 92°23'22.50"		
								Plantation watcher-		1	1.44000	N 27°10'5.75"	E 92°23'14.72"		
								Sub-Total			2.18000				
Total of Shergaon Forest Division											2.18000				
10	Anjaw Divn.	Anjaw Dist.	Kibithu- Thochu-Wacha Road (0.00 to 9.75 Km)	23.4	47	47	Ditchu RF	Climber cutting			0.58797	N 28°00'28.2"	E 96°58'5"	2017-18	
								Maint. of Fireline cutting -			0.19599	N 28°00'10.9"	E 96°58'34.6"		
								Maint. of Inspection path -			0.19599	N 28°00'30.3"	E 96°59'02.4"		
								Wages of Plantation watcher-		2	3.00000	N 28°00'32.8"	E 96°59'49.7"		
								Sub-Total			3.97995				
Total of Anjaw Forest Division											3.97995				
11	Likabali	Lower Siang	Lower Subansiri HE Project	3183	6366	1134	Dipa RF, Jiadol PRF- & Likabali RF	Climber cutting			13.60800	N27°36'2.21"	E 94°25'12.29"	2016-17	
								Maint. of Fireline cutting -			4.53600	N27°36'56.84"	E 94°34'48.28"		
								Maint. of Inspection path -			4.53600	N27°40'32.07"	E94°43'31.95"		
								Plantation watcher-		45	64.80000	N27°41'12.13"	E094°46'51.81"		
								Planatation supervisor		7	10.92000				
								Sub-Total			98.40000				

Total of Likabali FD									98.40000				
12	Pasighat	East Siang	Pasighat to Pangin Road (0.00 to 20.00 km)	14.45	29	29	Pasighat St. RF	Climber cutting	29	0.34800	N-27°56'22.64"	E-095°21'10.13"	2017-18
							Maint. of Fireline cutting -	0.11600		N-27°56'35.06"	E-095°21'19.06"		
							Maint. of Inspection path -	0.11600		N-27°56'14.89"	E-095°21'12.57"		
							Plantation watcher-	1		1.44000	N-27°56'43.45"	E-095°21'19.84"	
							Sub-Total			2.02000	N-27°56'31.94"	E-095°21'32.90"	
13	Pasighat Divn.	East Siang	Mechuka BN (0.00 to 10.28 Km)	27.672	27.67	27.67	Gutin RF	Climber cutting	27.67	0.33204	N-27°49'35.50"	E-095°03'36.54"	2017-18
							Maint. of Fireline cutting -	0.11068		N-27°49'41.42"	E-095°03'40.60"		
							Maint. of Inspection path -	0.11068		N-27°49'57.18"	E-095°03'26.66"		
							Plantation watcher-	1		1.44000	N-27°49'54.43"	E-095°03'8.00"	
							Sub-Total			1.99340	N-27°49'59.76"	E-095°03'17.19"	
14	Pasighat Divn.	East Siang	132 KV TL from Pasighat to Roing	36.07	72.14	72.14	Mebo RF	Climber cutting	72.14	0.86568	N-28°12'34.89"	E-095°29'34.79"	2017-18
							Maint. of Fireline cutting -	0.28856		N-28°12'43.77"	E-095°29'43.61"		
							Maint. of Inspection path -	0.28856		N-28°13'16.21"	E-095°29'21.32"		
							Plantation watcher-	3		4.32000	N-28°12'42.37"	E-095°29'12.06"	
							Sub-Total			5.76280	N-28°12'49.02"	E-095°29'04.49"	
Total of Pasighat FD										9.77620			
(h) Total of 8th year operation of CA plantation									2583.11	114	219.18748		

(i) 9th year operation of CA plantation

													(Rs. in lakhs)					
Sl. No.	Name of Forest Division	Name of District	Name of the Project	Forest area Diverted (in ha)	Stipulation of CA, Addl. Pena; CA (in Ha)	Area (in ha)	Location	Proposed Target for 2024-25 (As per present rate)				Geo coordinates		Year of Creation	Remark			
								Physical	Unit		Financial	Latitude	Longitude					
									Ha.	No.								
1	2	3	4	5	6	7	8	9	10	11	12	13	14	15	16			
1	Banderdewa	Papumpare	400 KV T/L I & II Gerukamukh to Biswanathcharali	74.32	149	149	Panir RF	Climber cutting	149		1.78800	N 27°26'03.8"	E 94°06'28.4"	2014-15				
							Maint. of Fireline cutting -				0.59600	N 27°25'52.3"	E 94°07'11.4"					
							Maint. of Inspection path -				0.59600	N 27°25'48.0"	E 94°06'41.9"					
							Plantation watcher-	6			8.64000							
							Plantation supervisor	1			1.56000							
							Sub-Total				13.18000							
Total of Banderdewa FD																		
2	Sagalee Divn.	Papum Pare	Khodaso to Hoj Road (0.00 to 102.00km)	92.97	186	186	Langruk VRF	Climber Cutting	186		2.23200	N 27°14'67.3"	E 93°20'199 "	2014-15				
							Maint. of fireline cutting				0.74400	N 27°14'507"	E 93°20'022"					
							Maint. of inspection path-				0.74400	N 27°14'400"	E 93°19'305"					
							Plantation Supervisor	1			0.15600	N 27°14.869"	E 93°19'318"					
							Plantation watcher-	7			10.08000	N 27°15.326"	E 93°19'990"					
							Sub-Total				13.95600							
3	Sagalee Divn.	Papum Pare	132 KV T/L from Hoj P ower House to Soppo & Jampa	3.439	7	7	Langruk VRF	Climber cutting	7		0.08400	N 27°1'155"	E 93°20'163 "	2014-15				
							Maint. of Fireline cutting -				0.02800	N 27°15'191"	E 93°19'913"					
							Maint. of Inspection path -				0.02800	N 27°15'354"	E 93°20'046"					
							Sub-Total					0.14000						
							Total of Sagalee FD				14.09600							
4	Bomdila Divn.	West Kameng District	Nafra 96 MW HE Project	78.45	157	157	Rurang VRF	Climber Cutting	157		1.88400	27°21'42.66"N	92°28'10.76"E	2014-15				
							Maint. of Fireline cutting -				0.62800	27°21'41.52"N	92°28'00.15"E					
							Maint. of inspection path -				0.62800	27°21'41.52"N	92°28'27.21"E					
							Plantation watcher-	6			8.64000							
							Plantation Supervisor -	1			1.56000							
							Sub-Total				13.34000							
5	Bomdila Divn.	West Kameng District	Trans Arunachal Highways Nechipu to Bana Road (0-62.58 km)	49.84	100	100	Rurang VRF	Climber cutting	100		1.20000	27°22'0.76"N	92°29'2.95"E	2014-15				
							Maint. of Fireline cutting -				0.40000	27°21'49.73"N	92°28'37.55"E					
							Maint. of Inspection path -				0.40000	27°21'58.95"N	92°28'17.32"E					
							Plantation watcher-	4			5.76000	27°21'12.90"N	92°28'17.74"E					
							Sub-Total				7.76000							
6	Bomdila Divn.	West Kameng	144 MW Gongri	39.26	65	65	Rurang VRF	Climber Cutting	65		0.78000	27°21'17.86"N	92°28'14.64"E	2014-15				

		District	HE Project					Maint. of Fireline cutting -			0.26000	27°21'32.65"N	92°28'33.32"E			
								Maint. of Inspection path -			0.26000	27°21'22.38"N	92°28'11.11"E			
								Plantation watcher-	2		2.88000	27°21'14.65"N	92°29'29.23"E			
								Sub-Total			4.18000					
Total of Bomdila FD											25.28000					
7	Seppa	East Kameng	Bana to Seppa Road (o- 36.584 KM)	23.33	46.7	46.7	Komrung VFR	Climber Cutting	46.7		0.56040	N 27°20'22"	E 93°11'27"	2015-16		
								Maint. of Fireline cutting -			0.18680	N 27°21'48"	E 93°10'18"			
								Maint. of Inspection path -			0.18680	N 27°20'09"	E 93°10'11"			
								Plantation watcher-	2		2.88000	N 27°20'15"	E 93°10'12"			
								Sub-Total			3.81400					
Total of Seppa FD											3.81400					
8	Tawang Forest Divn.	Tawang	Short length road in Admn.Area I	9.62	38.5(Penal CA-19.24 ha., Normal CA- 19.24 ha.	35.5	Mirba VFR	Climber Cutting	35.5		0.44411	N27°33'56.4"	E91°56'50.04"	2013-14		
								Maint. Of fireline cutting			0.14804	N27°33'35.0"	E91°56'40.03"			
								Maint. Of inspection path			0.14804	N27°33'24.2"	E92°56'35.6"			
								Wages of plantation watcher	1		1.50000	N27°33'30.5"	E91°56'40.7"			
								Sub-Total			2.24018					
9	Tawang Forest Divn.	Tawang	Lumla Tashing Gao Road (0.0 - 4.65 & 20.25 - 47.85 KM)	77.4	77.4	77.4	Shakti VFR	Climber Cutting	77.4		0.96827	N 27°35'47.4"	E 91°41'34.1"	2014-15		
								Maint. Of fireline cutting			0.32276	N 27°35'53.1"	E-91°41'09.52"			
								Maint. Of inspection path			0.32276	N 27°35'53.1"	E 91°41'08.32"			
								Wages of plantation watcher	3		4.50000					
								Sub-Total			6.11379					
10	Tawang Forest Divn.	Tawang	Short length road in Gun Area	7.35	30	15	Mirba VFR - 15 ha. PCA	Climber Cutting	15		0.18765	N 27°33'46.0"	E 91°56'45.0"	2013-14	(15 ha. CA in 4th year operation under Tawang FD)	
								Maint. Of fireline cutting			0.06255	N 27°33'44.09"	E 91°56'40.6"			
								Maint. Of inspection path			0.06255	N 27°33'46.01"	E 91°56'45.06"			
								Wages of plantation watcher	1		1.50000					
								Sub-Total			1.81275					
Total of Tawang SFD											10.16672					
11	Hapoli FD	Lower Subansiri	Joram - Koloriang Road (0-20 km)	33.36	33.36	33.36	Bello VFR - 33.36	Climber Cutting	33.36		0.40032	N 27° 27'59.9"	E 93°35'14.9"	2016-17		
								Maint. of Fireline cutting -			0.13344	N 27° 28'14.4"	E 93°35'55.9"			
								Maint. of Inspection path -			0.13344	N 27° 28'23.9"	E 93°35'54.2"			
								Plantation watcher-	1		1.44000					
								Sub-Total			2.10720					
Total of Hapoli FD											2.10720					
12	Shergaon	West Kameng	Shergoan-Doimara-Foothills-Missamara-Telamara Road	38.4	77	23.6	Thongri VFR	Climber cutting	23.6		0.28320	N 27°9'43.95"	E 92°22'16.93"	2016-17		
								Maint. of Fireline cutting -			0.09440	N 27°9'54.41"	E 92°22' 38.11"			
								Maint. of Inspection path -			0.09440	N 27°9'44.48"	E 92°22'40.30"			
								Plantation watcher-	2		2.88000					

								Sub-Total			3.35200							
Total of Shergaon FD															3.35200			
13	Namsai	Namsai	Sector (820.0 to 832.0 km) Road	3.76	4	4	Nao-Dehing ARF	Climber cutting	4		0.04800	N 27°39'49.5"	E 95°50'17.0"	2016-17				
								Maint. of Fireline cutting -			0.01600	N 27°39'50"	E 95°50'25.3"					
								Maint. of Inspection path -			0.01600	N 27°39'59.7"	E 95°50'14.1"					
								Sub-Total			0.08000							
Total of Namsai FD															0.08000			
14	Likabali	Lower Siang	Lower Subansiri HE Project	3183	6366	970	Dipa RF & Likabali RF	Climber cutting	970		11.64000	N 27°35'45.70"	E 94°30'24.59"	2015-16				
								Maint. of Fireline cutting -			3.88000	N 27°34'52.68"	E 94°29'25.73"					
								Maint. of Inspection path -			3.88000	N 27°38'33.17"	E 94°33'18.85"					
								Plantation watcher-	39	56.16000	N 27°40'49.27"	E 94°42'49.27"						
								Planatation supervisor	6	9.36000	N 27°41'9.65"	E 94°42'32.94"						
								Sub-Total			84.92000							
Total of Likabali FD															84.92000			
Daporijo Division																		
15	Daporijo	Upper Subansiri	Hapoli-Sarli Huri Road (70-98 km)	11.76	12	12	Kulo VFR	Climber cutting	12		0.14400	N 27°55'54.8"	E 94°28'01.5"	2014-15				
								Maint. of Fireline cutting -			0.04800	N 27°55'47.4"	E 94°28'01.7"					
								Maint. of Inspection path -			0.04800	N 27°55'48.5"	E 94°27'47.3"					
								Sub-Total			0.24000	N 27°55'55.3"	E 94°27'47.1"					
16	Daporijo	Upper Subansiri	Godak (Bopi) to Tai Road (0.0 km to 14.39 km)	19.49	39	39	Daporijo RF	Climber cutting	39		0.46800	N 27°53'33.8"	E 94°10'0.19"	2016-17				
								Maint. of Fireline cutting -			0.15600	N 27°54'28.01"	E 94°11'05.2"					
								Maint. of Inspection path -			0.15600	N 27°54'28.1"	E 94°10'15.3"					
								Plantation watcher-	1	1.44000								
								Sub-Total			2.22000							
Total of Daporijo FD															2.46000			
17	Namong FD	Changlang	Oil drilling location at JP3-L1	5	5	5	Rima RF	Climber cutting	5		0.06000	N 27°19'56.72"	E 96°11'39.80"	2011-12				
								Maint. of Fireline cutting -			0.02000	N 27°19'58.09"	E 96°11'39.67"					
								Maint. of Inspection path -			0.02000	N 27°19'58.93"	E 96°11'41.06"					
								Sub-Total			0.10000	N 27°19'57.81"	E 96°11'41.01"					
18	Namong FD	Changlang	Oil drilling location at JRM-B	3.5	3.5	3.5	Rima RF	Climber cutting	3.5		0.04200	N 27°20'21.54"	E 96°11'55.40"	2011-12				
								Maint. of Fireline cutting -			0.01400	N 27°20'22.87"	E 96°11'55.60"					
								Maint. of Inspection path -			0.01400	N 27°20'23.13"	E 96°11'57.78"					
												N 27°20'22.03"	E 96°11'57.69"					

(j) 10th year operation of CA plantation

												(Rs. in lakhs)					
Sl. No.	Name of Forest Division	Name of District	Name of the Project	Forest area Diverted (in ha)	Stipulation of CA, Addl. Pena; CA (in Ha)	Area (in ha)	Location	Proposed Target for 2024-25 (As per present rate)				Geo coordinates		Year of Creation	Remark		
								Physical	Unit		Financial	Latitude	Longitude				
									Ha.	No.							
1	2	3	4	5	6	7	8	9	10	11	12	13	14	15	16		
Seppa Division																	
1	Seppa	East Kameng	Seppa to Passa Road (0.00km to 70.00km)	92.13	92	92	Komrung VRF	Climber Cutting	92		1.10400	N 27°20'20"	E 93°11'27"	2014-15			
								Maint. of Fireline cutting -			0.36800	N 27°21'25"	E 93°12'59"				
								Maint. of Inspection path -			0.36800	N 27°20'21"	E 93°11'19"				
								Plantation watcher-	4		5.76000	N 27°20'15"	E 93°12'11"				
Sub-Total											7.60000						
Total of Seppa FD											7.60000						
2	Hapoli	Lower Subansiri	Lower Subansiri HE Project	3183	6366	266.64	Bello VFR 266.64	Climber cutting -	266.64		3.19968	N 27°27'59.9"	E 93°35'14.9"	2013-14			
								Maint. of Fireline cutting -			1.06656	N 27°28'14.4"	E 93°35'55.9"				
								Maint. of Inspection path -			1.06656	N 27°28'23.9"	E 93°35'54.2"				
								Plantation watcher-Supervisor -	11		15.84000						
									1		1.56000						
Sub-Total											22.73280						
Total of Hapoli FD											22.73280						
3	Shergaon FD	West Kameng	OKSRT Road (134.805-146.33Km)	14.8	30	30	Thongri VFR	Climber cutting -	30		0.36000	N 27°10'32.18"	E 92°23'7.6"	2014-15			
								Maint. of Fireline cutting -			0.12000	N 27°10'19.48"	E 92°23'19.82"				
								Maint. of Inspection path -			0.12000	N 27°10'11.04"	E 92°23'16.31"				
								Wages of Plantation Watcher-	1		1.44000	N 27°10'5.69"	E 92°23'4.74"				
Sub-Total											2.04000						
4	Shergaon FD	West Kameng	OKSRT Road (120-134.805KM)	18.28	37	37	Thongri VFR	Climber Cutting	37		0.44400	N 27°10'16.87"	E 92°22'58.11"	2014-15			
								Maint. of Fireline cutting -			0.14800	N 27°10'6.93"	E 92°23'3.98"				
								Maint. of Inspection path -			0.14800	N 27°9'48.30"	E 92°23'10.91"				
								Wages of Plantation Watcher-	1		1.44000	N 27°9'56.67"	E 92°22'46.83"				
Sub-Total											2.18000						
5	Shergaon	West Kameng	Shergoan-Doimara-Foothills-	38.4	77	38.4	Thongri VFR	Climber cutting	38.4		0.46080	N 27°09'50.20"	E 92°22'24.92"				
								Maint. of Fireline cutting -			0.15360	N 27°09'32.83"	E 92°22'46.63"				

			Missamara-Telamara Road					Maint. of Inspection path -		0.15360	N 27°09'32.08"	E 92°22'27.52"	2014-15
								Plantation watcher-	2	2.88000	N 27°09'28.75"	E 92°22'15.84"	
											N 27°09'36.62"	E 92°22'4.52"	
								Sub-Total		3.64800			
			Total of Shergaon FD							7.86800			
6	Lohit Divn.	Lohit	Bhramakund to Arrow road	59.544	120	119.08	Tezu RF	Climber cutting	119.08	1.42896	N 27°52'54.05"	E 96°09'50.01"	2013-14
								Maint. of Fireline cutting -		0.47632	N 27°52'44.06"	E 96°10'04.05"	
								Maint. of Inspection path -		0.47632	N 27°52'26.05"	E 96°10'00.04"	
								Wages of Plantation Watcher-	4	5.76000	N 27°52'32.00"	E 96°09'55.00"	
								Sub-Total		8.14160			
			Total of Lohit FD							8.14160			
7	Anjaw Divn.	Anjaw Dist.	KKG to Tinai Road (0.00km to 15.50km)	37.2	74.4	74.4	Ditchu RF	Climber cutting 74.40 ha.	74.4	0.93074	N 27°59'23.59"	E 96°56'21.86"	2014-15
								Maint. of Fireline cutting -		0.31025	N 27°59'24.24"	E 96°58'39.75"	
								Maint. of Inspection path -		0.31025	N 27°59'03.59"	E 96°58'0'186"	
								Wages of Plantation Watcher-	3	4.50000	N 27°59'045'24"	E 96°58'9.75"	
								Sub-Total		6.05124			
			Total of Anjaw FD							6.05124			
							Yingkiong Divn.						
8	Yingkiong Divn.	Upper Siang	Migging Tuting Road	37	296 (Penal CA-222 ha., Normal CA 74 ha.)	296	Janbo VFR-106 ha., Serang Jalek VFR 190 ha.	Climber Cutting - 106 ha	106	1.32606	N 28°48'03.9"	E 94°52'10.8"	2014-15
								Maint. of Fireline cutting -		0.44202	N 28°18'12.0"	E 94°52'46.6"	
								Maint. of Inspection path -		0.44202	N 28°47'48.9"	E 94°53'9.8"	
								Wages of Plantation Watcher-	4	6.00000	N 28°47'51.0"	E 94°52'17.2"	
								Sub-Total		8.21010			
								Climber - cutting 190 ha.	190	2.37690	N 28°47'18.4"	E 94°53'58.2"	2014-15
								Maint. of Fireline cutting -		0.79230	N 28°47'16.8"	E 94°54'26.0"	
								Maint. of Inspection path -		0.79230	N 28°46'36.5"	E 94°54'18.4"	
								Plantation watcher	8	12.00000	N 28°46'04.6"	E 94°54'10.5"	
								Supervisor	1	1.62000			
								Sub-Total		17.58150			
9	Yingkiong Divn.	Upper Siang	Const. of Ditte-Dime-Migging Road	152	608 (Penal CA 304 ha., Normal CA-304 ha.)	400	Janbo VFR-200 ha	Climber Cutting 200 ha.	200	2.50200	N 28°48'51.0"	E 94°52'53.4"	2014-15
								Maint. of Fireline cutting -		0.83400	N 28°48'54.8"	E 94°53'46.7"	
								Maint. of Inspection path -		0.83400	N 28°48'22.8"	E 94°53'45.4"	
								Supervisor	1	1.62000	N 28°48'12.1"	E 94°52'46.6"	

								Wages of Plantation Watcher-		8	12.00000			
								Sub-Total			17.79000			
							Nayan Angon VFR-200 ha.	Climber Cutting 200 ha	200		2.50200	N 28°46'35.13"	E 94°50'31.08"	
								Maint. of Fireline cutting -			0.83400	N 28°46'28.17"	E 94°51'11.90"	
								Maint. of Inspection path -			0.83400	N 28°42'255.8"	E 94°51'19.59"	2016-17
								Wages of Plantation Watcher- 8 nos		8	12.00000	N 28°46'19.15"	E 94°51'9.23"	
								Supervisor 1 no.		1	1.62000			
								Sub-Total			17.79000			
10	Yingkiong FD	Upper Siang	Cont. of Tuting-Bona Gelling Road	19.66	65	65 (Penal CA 25 ha., Normal CA-40 ha)	Janbo VFR	Climber Cutting	65		0.81315	N 28°48'26.7"	E 94°54'08.5"	2014-15
								Maint. of Fireline cutting -			0.27105	N 28°40'22.0"	E 94°54'31.6"	
								Maint. of Inspection path -			0.27105	N 28°47'49.8"	E 94°54'17.7"	
								Wages of plantation watcher- .		2	3.00000			
								Sub-Total			4.35525			
	Total of Yingkiong FD										65.72685			
11	Along FD	West Siang	Bile - Migging road (Bile site) (0-15 km)	23.5	47	47	Maru Jaru RF	Climber Cutting	47		0.56400	N 28°05'40.1"	E 94°24'36.6"	2015-16
								Maint. of Fireline cutting -			0.18800	N 28°05'42.3"	E 94°24'49.8"	
								Maint. of Inspection path -			0.18800	N 28°05'59.2"	E 94°24'26.8"	
								Wages of Plantation Watcher-		2	2.88000			
								Sub-Total			3.82000			
	Total of Along FD										3.82000			
							Pasighat Division							
12	Pasighat	East Siang	Pasighat to Ribi Nallah Road (0.00 to 16.00 Km)	20.85	41.7	41.7	Mebo RF	Climber Cutting	41.7		0.50040	N 28°09'52.4"	E 095°23'52.55"	2015-16
								Maintenance of Fireline cutting -			0.16680	N 28°9'55.0"	E 095°23'19.19"	
								Maintenance of Inspection path -			0.16680	N 28°10'5.55"	E 095°23'30.99"	
								Wages of Plantation Watcher-		2	2.88000	N 28°10'70.83"	E 095°23'49.04"	
												N 28°10'5.42"	E 095°23'50.84"	
								Sub-Total			3.71400			
	Total of Pasighat FD										3.71400			
13	Daporijo	Upper Subansiri	TCC Maza road (0.00 - 3.38 km)	2.48	5	5	Rekom Jeke RF	Climber Cutting	5		0.06000	N 28°05.00.2"	E 93°56'08.7"	2016-17
								Maintenance of Fireline cutting -			0.02000	N 28°04.46.2"	E 93°56'08.9"	
								Maintenance of Inspection path -			0.02000	N 28°04'45.2"	E 93°56'03.7"	
								Sub-Total			0.10000			
14	Daporijo Divn.	Upper Subansiri	TCC Maza road	5.86	12	12	Rekom Jeke RF	Climber Cutting	12		0.14400	N 28°05.00.2"	E 93°56'08.7"	

Draft Annual Plan of Operation for the Year 2024-25 (Volume-I) under Wildlife Management Plan Under State CAMPA

SI No	Name of Division	Name of Project	Item of works	Location/ Division	Proposed for 2024-25		Geo-Coordinate	
					Phy	Fin (Rs. in lakhs)	Latitude	Longitude
1	Daporijo FD	C/o Godak (Bopi) - Tai Road (141.39km)	iii) 8th year operation- 1weeding and maint. of inspection path & firelines.	Daporijo FD	5 Ha	0.150		
			SUB TOTAL			0.150		
2	Along FD	C/o Tai-Bame Road	iii) 8th year operation- 1weeding and maint. of inspection path & firelines.	Along FD	6 Ha	0.180		
			SUB TOTAL			0.180		
3	Hapoli FD	C/o Potin- Old Ziro-Bopi Road (157.12km)	iii) 8th year operation- 1weeding and maint. of inspection path & firelines.	Hapoli FD	3 Ha	0.041	N27°32'31.0" N27°32'28.0" N27°32'23.0"	E93°54'46.0" E93°55'50.0" E93°56'06.0"
			SUB TOTAL			0.041		
			GRAND TOTAL WLMP FOR 2024-25			0.371		

PART- III

FORM XII										
No. 3 Part-III (NPV Component)										
Part-III (a) :Division wise and District wise details of activities to be undertaken from Net Present Value and interest component referred in Rule 5					Part-III (b): Location, execution cost and implementation schedule of each activity proposed to be executed under Net Present Value and Interest component from State Fund					
Sl. No.	Name of FD	Name of District	New Activities		Proposed for 2024-25			Proposed under CAF Rule	Geo-coordinates of the location proposed	Remarks
			Item of works/Activities	Location	Area	Unit	Fin. (Rs. in lakhs)			
1	2	3	4	5	6	7	8	9	10	11
Casual engagement of local people or labours to assist regular staff of State Forest Department for works for										
Divisional level forest protection team										
1	Banderdewa	Papum Pare	Casual engagement of local people or labours to assist regular staff for protection of forest and WL for 12months @30 days per month	All Ranges	18	Nos.	25.92	Rule 5(3)(f)		
2	CCF Banderdewa	Papum Pare	Casual engagement of local people or labours to assist regular staff for protection of forest and WL for 12months	All Ranges	5	Nos.	7.56	Rule 5(3)(f)		
3	Hapoli	Lower Subansiri	Casual engagement of local people or labours to assist regular staff for protection of forest and WL for 12months	All Ranges	7	Nos.	10.08	Rule 5(3)(f)		
4	Hapoli	Lower Subansiri	Casual engagement of local people or labours to assist regular staff for protection of forest and WL for 12months	All Ranges	1	Nos.	1.56	Rule 5(3)(f)		
5	Talle WLS	Lower Subansiri	Casual engagement of local people or labours to assist regular staff for protection of forest and WL for 12months	All Ranges	6	Nos.	8.64	Rule 5(3)(f)		
6	Kurungkumey	Kurung Kumey	Casual engagement of local people or labours to assist regular staff for protection of forest and WL for 12months	All Ranges	6	Nos.	8.64	Rule 5(3)(f)		
7	Kra-Dadi	Kra Daadi	Casual engagement of local people or labours to assist regular staff for protection of forest and WL for 12months	All Ranges	6	Nos.	8.64	Rule 5(3)(f)		
8	Khellong	West Kameng	Casual engagement of local people or labours to assist regular staff for protection of forest and WL for 12months	All Ranges	21	Nos.	30.24	Rule 5(3)(f)		
9	Sessa Orchid WLS	West Kameng	Casual engagement of local people or labours to assist regular staff for protection of forest and WL for 12months	All Ranges	5	Nos.	7.20	Rule 5(3)(f)		

10	Seppa	East Kameng	Casual engagement of local people or labours to assist regular staff for protection of forest and WL for 12months	All Ranges	9	Nos.	12.96	Rule 5(3)(f)		
11	Seppa	East Kameng	Casual engagement of local people or labours to assist regular staff for protection of forest and WL for 12months	All Ranges	1	Nos.	1.56	Rule 5(3)(f)		
12	Shergaon	West Kameng	Casual engagement of local people or labours to assist regular staff for protection of forest and WL for 12months	All Ranges	8	Nos.	11.52	Rule 5(3)(f)		
13	Eagle Nest WLS	West Kameng	Casual engagement of local people or labours to assist regular staff for protection of forest and WL for 12months	All Ranges	5	Nos.	7.20	Rule 5(3)(f)		
14	Bomdila	West Kameng	Casual engagement of local people or labours to assist regular staff for protection of forest and WL for 12months	All Ranges	7	Nos.	10.08	Rule 5(3)(f)		
15	Tawang	Tawang	Casual engagement of local people or labours to assist regular staff for protection of forest and WL for 12months	All Ranges	5	Nos.	7.50	Rule 5(3)(f)		
16	Pasighat	East Siang	Casual engagement of local people or labours to assist regular staff for protection of forest and WL for 12months	All Ranges	12	Nos.	17.28	Rule 5(3)(f)		
17	Aalo	West Siang	Casual engagement of local people or labours to assist regular staff for protection of forest and WL for 12months	All Ranges	6	Nos.	8.64	Rule 5(3)(f)		
18	Aalo	West Siang	Casual engagement of local people or labours to assist regular staff for protection of forest and WL for 12 months @ 14000/- per month	Along FD	1	Nos.	1.680	Rule 5 (3) (f)		
19	Yorde Rube Subse WLS	West Siang	Casual engagement of local people or labours to assist regular staff for protection of forest and WL for 12months	All Ranges	7	Nos.	10.08	Rule 5(3)(f)		
20	Yorde Rube Subse WLS	West Siang	Casual engagement of local people or labours to assist regular staff for protection of forest and WL for 12 months @ 14000/- per month	YRS WLS	1	Nos.	1.68	Rule 5 (3) (f)		
21	Likabali i/c Kane WLS	Lower Siang	Casual engagement of local people or labours to assist regular staff for protection of forest and WL for 12months	All Ranges	12	Nos.	17.28	Rule 5(3)(f)		

22	Yingkiong	Upper Siang	Casual engagement of local people or labours to assist regular staff for protection of forest and WL for 12months	All Ranges	6	Nos.	8.64	Rule 5(3)(f)		
23	Daporijo	Upper Subansiri	Casual engagement of local people or labours to assist regular staff for protection of forest and WL for 12months	All Ranges	8	Nos.	11.52	Rule 5(3)(f)		
24	Kanubari	Longding	Casual engagement of local people or labours to assist regular staff for protection of forest and WL for 12months	All Ranges	7	Nos.	10.08	Rule 5(3)(f)		
25	Deomali	Tirap	Casual engagement of local people or labours to assist regular staff for protection of forest and WL for 12months	All Ranges	9	Nos.	12.96	Rule 5(3)(f)		
26	Namong	Changlang	Casual engagement of local people or labours to assist regular staff for protection of forest and WL for 12months	All Ranges	6	Nos.	8.64	Rule 5(3)(f)		
27	Changlang	Changlang	Casual engagement of local people or labours to assist regular staff for protection of forest and WL for 12months	All Ranges	8	Nos.	11.52	Rule 5(3)(f)		
28	Khonsa	Tirap	Casual engagement of local people or labours to assist regular staff for protection of forest and WL for 12months	All Ranges	7	Nos.	10.08	Rule 5(3)(f)		
29	Anjaw	Anjaw	Casual engagement of local people or labours to assist regular staff for protection of forest and WL for 12months	All Ranges	7	Nos.	10.08	Rule 5(3)(f)		
30	Lohit	Lohit	Casual engagement of local people or labours to assist regular staff for protection of forest and WL for 12months	All Ranges	9	Nos.	12.96	Rule 5(3)(f)		
31	CCF Lohit	Lohit	Casual engagement of local people or labours to assist regular staff for protection of forest and WL for 12months	All Ranges	3	Nos.	3.60	Rule 5(3)(f)		
32	Anini	Dibang Valley	Casual engagement of local people or labours to assist regular staff for protection of forest and WL for 12months	All Ranges	7	Nos.	10.08	Rule 5(3)(f)		
33	Namsai	Namsai	Casual engagement of local people or labours to assist regular staff for protection of forest and WL for 12months	All Ranges	1	Nos.	1.44	Rule 5(3)(f)		

34	Dibang	Lower Dibang Valley	Casual engagement of local people or labours to assist regular staff for protection of forest and WL for 12months	All Ranges	7	Nos.	10.08	Rule 5(3)(f)		
35	D'Ering WLS	East Siang	Casual engagement of local people or labours to assist regular staff for protection of forest and WL for 12months	All Ranges	6	Nos.	8.64	Rule 5(3)(f)		
36	DY.CWLW	Papum Pare	Casual engagement of local people or labours to assist regular staff for protection of forest and WL for 12months	All Ranges	6	Nos.	8.64	Rule 5(3)(f)		
37	SFD Itanagar	Papum Pare	Casual engagement of local people or labours to assist regular staff for protection of forest and WL for 12months	Itanagar SFD	3	Nos.	4.32	Rule 5(3)(f)		
38	PCCF (WL&BD)	Papum Pare	Casual engagement of local people or labours to assist regular staff for protection of forest and WL for 12months	PCCF (WL&BD)	2	Nos.	2.88	Rule 5(3)(f)		
39	NRS Kamengbari	Papum Pare	Casual engagement of local people or labours to assist regular staff for protection of forest and WL for 12months	NRS Kamengbari	1	Nos.	1.44	Rule 5(3)(f)		
40	SRS Deomali	Changlang	Casual engagement of local people or labours to assist regular staff for protection of forest and WL for 12months	SRS Deomali	1	Nos.	1.44	Rule 5(3)(f)		
41	NWP Chimpu	Changlang	Casual engagement of local people or labours to assist regular staff for protection of forest and WL for 12months	NWP Chimpu	1	Nos.	1.44	Rule 5(3)(f)		
42	EWP Namsai	Namsai	Casual engagement of local people or labours to assist regular staff for protection of forest and WL for 12months	EWP Namsai	1	Nos.	1.44	Rule 5(3)(f)		
43	APCCF (WP & IT)	Papum Pare	Casual engagement of local people or labours to assist regular staff for protection of forest and WL for 12months	APCCF (WP & IT)	1	Nos.	1.44	Rule 5(3)(f)		
44	APFTI SCHOOL	Dibang Valley	Casual engagement of local people or labours to assist regular staff for protection of forest and WL for 12months	APFTI SCHOOL	1	Nos.	1.44	Rule 5(3)(f)		
45	Dir. Biological Park	Papum Pare	Casual engagement of local people or labours to assist regular staff for protection of forest and WL for 12months	Dir. Biological Park	1	Nos.	1.44	Rule 5(3)(f)		

46	Pakke WLS	Pakke Kessang	Casual engagement of local people or labours to assist regular staff for protection of forest and WL for 12months	All Ranges	9	Nos.	12.96	Rule 5(3)(f)		
47	Mouling WLS	Upper Siang	Casual engagement of local people or labours to assist regular staff for protection of forest and WL for 12months	All Ranges	6	Nos.	8.64	Rule 5(3)(f)		
48	Namdapha NP	Changlang	Casual engagement of local people or labours to assist regular staff for protection of forest and WL for 12months	All Ranges	1	Nos.	1.44	Rule 5(3)(f)		
49	Mehao WLS	Lower Dibang Valley	Casual engagement of local people or labours to assist regular staff for protection of forest and WL for 12months	All Ranges	6	Nos.	8.64	Rule 5(3)(f)		
Sub-Total of Rule 5(3)(f)					280			403.860		
Independent concurrent monitoring and evaluation and third party monitoring of various works undertaken from										
50	Hapoli Forest Division	L/Subansiri	Monitoring and Evaluation	Hapoli			2.00	Rule 5(3)(h)		
51	Shergaon FD	West Kameng	Monitoring and Evaluation	Shergaon	L/s		2.00	Rule 5(3)(h)		
52	Tawang	Tawang	Monitoring & Evaluation	Tawang	L/s		2.00	Rule 5(3)(h)		
53	Kurung Kumey FD	Kurung Kumey	Monitoring & Evaluation	Kurung Kumey	L/s		2.00	Rule 5(3)(h)		
54	CCF, WAC i/c Mobile Squad	Papumpare	Monitoring and Evaluation	Banderdewa	L/s		5.00	Rule 5(3)(h)	7	
55	CCF, WAC i/c Mobile Squad	Papumpare	Hiring of vehicle for monitoring & inspection	Banderdewa	L/s		1.00	Rule 6(b)(iii)		
56	Banderdewa FD	Papumpare	Monitoring & Evaluation	Banderdewa	L/s		2.00	Rule 5(3)(h)		
57	Sagalee FD	Papumpare	Monitoring & Evaluation	Sagalee	L/s		2.00	Rule 5(3)(h)		
58	Seppa FD	East Kameng	Monitoring & Evaluation	Seppa	L/s		2.00	Rule 5(3)(h)		
59	Bomdila FD	West Kameng	Monitoring & Evaluation	Bomdila	L/s		2.00	Rule 5(3)(h)		
60	Kra Daadi FD	Kra Daadi	Monitoring & Evaluation	Kra Daadi	L/s		2.00	Rule 5(3)(h)		
61	Khellong FD	West Kameng	Monitoring & Evaluation	Khellong	L/s		2.00	Rule 5(3)(h)		
62	Yingkiong FD	Upper Siang	Monitoring & Evaluation for Yingkiong Forest Division	Yingkiong	L/s		2.00	Rule 5(3)(h)		

63	CCF Pasighat FD	East Siang	Monitoring & Evaluation for CCF, CAC Pasighat & Central Mobile Squad Team Office	Pasighat CCF	L/s		6.44	Rule 5(3)(h)		
64	Pasighat FD	East Siang	Monitoring and Evaluation	Pasighat	L/s		2.00	Rule 5(3)(h)		
65	Daporijo	Upper Subansiri	Monitoring and Evaluation	Daporijo	L/s		2.00	Rule 5(3)(h)		
66	Likabali FD	Lower Siang	Monitoring and Evaluation	Likabali	L/s		2.00	Rule 5(3)(h)		
67	Aalo FD	West Siang	Monitoring and Evaluation	Aalo	LS	LS	2.00	Rule 5(3)(h)		
68	Anjaw FD	Anjaw	Monitoring and Evaluation	Anjaw	LS	LS	2.00	Rule 5(3)(h)		
69	Lohit FD		Monitoring and Evaluation	Tezu	LS		2.00	Rule 5(3)(h)		
70	Circle Hq, Tezu	Lohit	Monitoring and Evaluation	Tezu CCF	LS		2.00	Rule 5(3)(h)		
71	Anini FD	Dibang Valley	Monitoring and Evaluation	Anini	L/s	-	2.00	Rule 5(3)(h)		
72	Dibang FD	Lower Dibang Valley	Monitoring and Evaluation	Anini	L/s	-	2.00	Rule 5(3)(h)		
73	Namsai FD	Namsai	Monitoring and Evaluation	Namsai	L/s	-	2.00	Rule 5(3)(h)		
74	APFTI	Lower Dibang Valley	Monitoring and Evaluation	APFTI, Roing	L/s		2.00	Rule 5(3)(h)		
75	Mehao WLS		Monitoring & Evaluation	Mehao	L/S		2.00	Rule 5(3)(h)		
76	Changlang FD	Changlang	Monitoring and Evaluation	Changlang	LS	LS	2.00	Rule 5(3)(h)		
77	Deomali		Monitoring and Evaluation	Deomali	LS	LS	2.00	Rule 5(3)(h)		
78	Namong	Changlang	Monitoring and evaluatiuon of works.	Namong	LS		2.00	Rule 5(3)(h)		
79	Khonsa	Tirap	Monitoring and evaluatiuon of works.	Khonsa	LS		2.00	Rule 5(3)(h)		
80	Kanubari	Longding	Monitoring and evaluatiuon of works.	Kanubari	LS		2.00	Rule 5(3)(h)		
81	CCF SAC Deomali		Monitoring and Evaluation	Deomali	LS		2.00	Rule 5(3)(h)		
82	SRS Deomali	Changlang	Monitoring and Evaluation	SRS Deomali	LS		2.00	Rule 5(3)(h)		
83	Silviculture Division	Chimpu	Monitoring and Evaluation	Chimpu	L/s	L/s	2.00	Rule 5(3)(h)		
			Sub-Total of Rule 5(3)(h)					74.440		
			Total of new activities under APO 2024-25				478.30000			

FORM XII
No. 3 Part-III (NPV Component Maint. works)

Part-III (a) :Division wise and District wise details of activities to be undertaken from Net Present Value and interest component referred in Rule 5				Part-III (b): Location, execution cost and implementation schedule of each activity proposed to be executed under Net Present Value and interest component from State Fund						
Sl. No.	Name of FD	Name of District	Maint. Activities Item of works/Activities	Location	Proposed for 2024-25			Proposed under CAF Rule	Geo-coordinates of the location proposed	Remarks
					Area	Unit	Financial			
					1	2	3			
Maint. of Assisted Natural Regeneration plantation CAF Rule 5(2)(a)										
			FIRST YEAR MAINT.							
	CAC									
84	Yingkiong Forest Division	i)Upper Siang ii)Siang	1st year Maintenance of ANR plantation created during 23-24	Simong	92.15	Ha.	9.66469	Rule 5(2)(a)	28°36'11.2"N 95°04'04.4"E 28°36'10.4"N 95°04'03.2"E 28°36'10.9"N 95°04'02.7"E 28°36'11.4"N 95°04'02.1"E	
85	Yingkiong Forest Division	i)Upper Siang ii)Siang	1st year Maintenance of ANR plantation created during 23-24	Geku/Katan	10	Ha.	1.04880	Rule 5(2)(a)	28°46'55.92"N 94° 55'4.71"E 28°46'23.27"N 94° 54'42.79"E 28°46'41.5"N 94° 54'9.59"E 28°46'44.1"N 94° 53'53.24"E	
86	Yingkiong Forest Division	i)Upper Siang ii)Siang	1st year Maintenance of ANR plantation created during 23-24	Komkar	86	Ha.	9.01968	Rule 5(2)(a)	28°28'28.1"N 95°07'17.5"E 28°28'28.3"N 95° 07'17.7"E 28°28'15.6"N 95° 07'32.8"E 28°38'22.4"N 95°01'29.8"E 28°38'22.4"N 95° 01'28.9"E 28°28'29.2"N 95° 07'26.8"E	
87	Yingkiong Forest Division	i)Upper Siang ii)Siang	1st year Maintenance of ANR plantation created during 23-24	Gette USF	31	Ha.	3.25128	Rule 5(2)(a)	28°41'46"N 94° 59'43"E 28°41'44"N 94° 59'44"E 28°39'26"N 95° 01'09"E 28°42'47"N 94° 58'17"E 28°43'43.5"N 94° 57'20.5"E 28°39'30.5"N 95° 01'40.4"E	
88	Yingkiong Forest Division	i)Upper Siang ii)Siang	1st year Maintenance of ANR plantation created during 23-24	Migging	30	Ha.	3.14640	Rule 5(2)(a)	28.834599°N 94.752068°E 28.833310°N 94.751448°E 28.757868°N 94.731871°E 28.757109°N 94.736923°E	
89	Yingkiong Forest Division	i)Upper Siang ii)Siang	1st year Maintenance of ANR plantation created during 23-24	Likor/ Hingging	20	Ha.	2.09760	Rule 5(2)(a)	28°49'16.3"N 94°51'85.2"E 28°49'15.8"N 94°53'87.1"E 28°49'54.3"N 94°53'92.5"E 28°49'05.8"N 94°53'85.1"E 28°49'8.15"N 94°53'14.3"E	
90	Yingkiong Forest Division	i)Upper Siang ii)Siang	1st yearMaintenance of ANR plantation created during 23-24	Ramsing	30	Ha.	3.14640	Rule 5(2)(a)	28°41'21"N 94°58'19"E 28°41'22"N 94°58'22"E 28°41'21"N 94°58'25"E 28°39'49"N 94°58'31"E 28°39'45"N 94°58'28"E 28°39'50"N 94°58'24"E	

91	Yingkiong Forest Division	i)Upper Siang ii)Siang	1st year Maintenance of ANR plantation created during 23-24	Gosang/ Karko	20	Ha.	2.09760	Rule 5(2)(a)	28°37'46"N 94°58'15"E 28°38'03"N 94°58'23"E 28°36'50"N 95°01'00"E 28°36'48"N 95°01'00"E 28°38'44"N 94°59'40"E 28°38'48"N 94°59'43"E
92	Yingkiong Forest Division	i)Upper Siang ii)Siang	1st year Maintenance of ANR plantation created during 23-24	Gobuk	31	Ha.	3.25128	Rule 5(2)(a)	28°34'55.4"N 95°07'07.8"E 28°34'18.5"N 95°08'19.0"E 28°34'50"N 95°07'01.8"E 28°34'40.3"N 95°07'01.5"E 28°34'22.8"N 95°08'17.5"E 28°34'24.1"N 95°08'17.9"E
93	Yingkiong Forest Division	i)Upper Siang ii)Siang	1st year Maintenance of ANR plantation created during 23-24	Dalbing	36	Ha.	3.77568	Rule 5(2)(a)	28°32'22.4"N 95°09'51.9"E 28°32'22.6"N 95°09'51.6"E 28°34'51"N 95°07'07.4"E 28°34'48.8"N 95°07'10.4"E
94	Yingkiong Forest Division	i)Upper Siang ii)Siang	1st year Maintenance of ANR plantation created during 23-24	Pangkang	10	Ha.	1.04880	Rule 5(2)(a)	28°31'07.0"N 95°02'34"E 28°31'06.37"N 95°02'18.45"E 28°31'05.24"N 95°02'07.9"E 28°31'12"N 95°02'09.18"E 28°31'22.73"N 95°02'18.02"E 28°31'25.25"N 95°02'31.28"E
95	Yingkiong Forest Division	i)Upper Siang ii)Siang	1st year Maintenance of ANR plantation created during 23-24	Bomdo/Janbo	20	Ha.	2.09760	Rule 5(2)(a)	28°37'53"N 94°52'23"E 28°37'41"N 94°52'51"E 28°46'49"N 94°51'45"E 28°49'56"N 94°51'55"E 28°48'12"N 94°50'53"E 28°48'50"N 94°51'07"E 28°46'02"N 94°51'24"E 28°46'05"N 94°51'13"E 28°48'10"N 94°49'40"E 28°48'18"N 94°49'29"E 28°46'16"N 94°48'22"E 28°46'27"N 94°48'25"E
96	Yingkiong Forest Division	i)Upper Siang ii)Siang	1st year Maintenance of ANR plantation created during 23-24	Beging, Pangin	10.51	Ha.	1.10229	Rule 5(2)(a)	28°20'01.2"N 94°59'44.0"E 28°20'25.60"N 94°59'42.20"E 28°19'56.9"N 94°59'57.8"E 28°20'27.9"N 94°59'45.7"E 28°20'19.6"N 94°59'45.8"E
97	Yingkiong Forest Division	i)Upper Siang ii)Siang	1st year Maintenance of ANR plantation created during 23-24	Pangin	41	Ha.	4.30008	Rule 5(2)(a)	28°12'36.8"N 94°57'41.2"E 28°12'05.6"N 94°56'46.4"E 28°12'23.7"N 94°56'23.6"E 28°12'28.9"N 94°57'01.4"E 28°12'38.6"N 94°57'23.3"E

98	Yingkiong Forest Division	i)Upper Siang ii)Siang	1st year Maintenance of ANR plantation created during 23-24	Riga	31	Ha.	3.25128	Rule 5(2)(a)	28°26'49.5"N 95°04'26.6"E 28°26'50.3"N 95°04'24.1"E 28°26'47.1"N 95°04'26.6"E 28°26'46.4"N 95°04'24.7"E 28°26'46.2"N 95°04'24.2"E 28°26'47.0"N 95°04'23.7"E	
99	Yingkiong Forest Division	i)Upper Siang ii)Siang	1st year Maintenance of ANR plantation created during 23-24	Hirki Area Pangin	10	Ha.	1.04880	Rule 5(2)(a)	28°12'25.05"N 94°56'25.51"E 28°12'11.56"N 94°56'30.29"E 28°12'01.30"N 94°56'41.38"E 28°12'17.08"N 94°56'43.43"E 28°12'26.21"N 94°56'42.34"E	
100	Daporijo Forest Division	Upper Subansiri	1st year Maint. of ANR Plantation at Marging created during 2023-24	Marging	10	Ha	1.005	Rule 5(2)(b)	N-28°10' 33.93" E-93°59'33.09" N-28°10' 52.43"E-93°54'40.01" N-28°10' 43.76" E-93°54'50.97" N-28°10' 21.79" E-93°54'45.05"	
SAC										
101	Changlang FD	Changlang	1st year Maint. of ANR plantation in Namdang RF (Yr. of Creation 2023-24)	Namdang RF	50	Ha	5.025	Rule 5 (2) (a)	N-27°14'31.64"E-95°43'07.65" N-27°14'09.80"E-95°43'00.94" N-27°13'15.22"E-95°43'20.27" N-27°13'57.14"E-95°43'30.07"	Year of Creation of 2023-24
102	Deomali FD	Tirap	1 st Year maint. of 2023-24 ANR Plantation at Mopaya	Mopaya	179	Ha.	17.9895	5(2)a	27°13'01.2"N 95°34'11.01" E 27°13'12.95"N 95°35'24.17" E 27°12'55.73"N 95°35'34.78 E 27°12'34.67"N 95°35'24.30 E 27°12'34.04"N 95°35'55.71 E 27°12'37.97"N 95°34'37.52 E	
103	Deomali FD	Tirap	1 st Year maint. of 2023-24 ANR Plantation at Mopaya	Mopaya	75.66	Ha.	7.60383	5(2)a	27°15'17.25"N 95°32'23.60" E 27°14'49.70"N 95°32'47.41" E 27°14'47.23"N 95°32'57.30 E 27°14'37.92"N 95°32'58.81 E 27°14'38.29"N 95°32'50.64 E 27°14'35.65"N 95°32'29.48 E 27°15'02.35"N 95°32'13.22 E	
104	Deomali FD	Tirap	1 st Year maint. of 2023-24 ANR Plantation at Borduria Range	Borduria VFR	38.55	Ha.	3.87428	5(2)a	27°05'37.89"N 95°26'04.09" E 27°05'09.83"N 95°25'52.10" E 27°05'22.25"N 95°26'16.12" E 27°05' 23.45"N 95°25'45.30" E	
105	Khonsa FD	Tirap	1st Yr. Maintenance of ANR Plantation under Khonsa Range created during 2023-24.	Kheti Pahar	100	ha	10.05	Rule 5 (2)(a)	N26°58'45.9" E95°29'44.6" N26°58'24.4" E95°30'08.5" N26°58'17.4" E95°29'33.1" N26°58'35.6" E95°29'21.7"	
EAC										

106	Lohit FD	Lohit	1ST Year Maintenance of ANR Plantation	Digaru RF	290	Ha	29.14500	Ref 5 (2) (a)	Digaru RF i) N27°56'50" E96°00'55" ii) N27°57'01" E96°02'16" iii) N27°58'12" E96°02'30" iv) N27°58'14" E96°02'02" v) N27°58'36" E96°01'30" vi) N27°57'36" E96°00'56" vii) N27°56'50" E96°00'55"	
107	Anjaw FD	Anjaw	1st Year Maint of ANR Plantation (Creation 2023-24)	Ditchu RF	150	Ha	15.67200	Rule 5(2)(a)	N-27°59'09" E-97°00'25" N-27°59'45" E-97°00'02" N-28°00'07" E-97°00'50" N-27°59'45" E-97°01'08"	1st Year Maint Area- II
108	Namsai FD	Namsai	Maintenance of 2023-24 ANR Plantation. 1st year maint.	Turung RF under Medo Range.	50	Ha	5.025	CAF Rule- 5(2) (a)	N27°50'23.76"E96°14'49.65" N27°50'16.57"E96°14'08.22" N27°50'32.67"E96°14'06.73" N27°50'32.23"E96°14'58.57"	3.60
109	Namsai FD	Namsai	Maintenance of 2023-24 ANR Plantation, 1st year maint.	Manabhum RF	50	Ha	5.025	CAF Rule- 5(2) (a)	N27°45'15.79"E96°0'0.00" N27°45'39.47"E96°0'45.18" N27°45'39.47"E96°04'52.77" N27°46'01.58"E96°0'14.46"	2.40
110	Namsai FD	Namsai	Maintenance of 2023-24 ANR Plantation, 1st year maint.	Tengapani RF	119	Ha	11.95950	CAF Rule- 5(2) (a)	N27°43'23.98"E96°01'48.31" N27°43'18.02"E96°02'34.32" N27°43'53.36"E96°02'33.60" N27°43'53.62"E96°01'51.13"	8.568
WAC										
111	Kra Daadi FD	Kra Daadi	Maintenance of ANR Plantation at Ryaga 1st year @ 10050/-	Tali Range	50	Ha.	5.025	Rule 5(2)(a)	N 27° 59'57.52" E93° 42'04.57" N 27° 59'46.06" E93° 42'12.57" N 27° 59'39.34" E93° 42'18.52" N 27° 59'26.58" E 93° 42'38.56"	
112	Kra Daadi FD	Kra Daadi	Maintenance of ANR Plantation at Palley 1st year @ 10050/-	Tali Range	50	Ha.	5.025	Rule 5(2)(a)	N 27° 59'27.15" E 93° 45' 21.60" N 27° 59'26.31" E 93° 45' 21.06" N 27° 59'18.63" E 93° 45' 16.94" N 27° 59' 33.54" E 93° 45' 32.4"	
113	Sagalee	Papum Pare	Maintenance of ANR Plantation at Rachi Created in 2022-23 1st yrs Maintt	Rachi	100	Ha	10.05000	Rule 5 (2)(a)	N27°14'01.00" E93°20'06.5" N27°14'10.06.15" E93°18'38.02" N27°15'06.03" E93°18'37.09" N27°15'19.05" E93°19'61.9"	
114	Sagalee	Papum Pare	Maintenance of ANR Plantation at Bobia Created in 2023-24 1st yrs Maintt	Bobia	30	Ha	3.01500	Rule 5 (2)(a)	N.27°12'5.11" E.93°22'7.50" N.27°12'22.9" E.93°22'40.13" N.27°12'26.2" E.93°22'15.8" N.27°12'8.12" E.93°21'27.18"	
115	Khellong FD	West Kameng	1st Year Maintenance of ANR Plantation created during 2023-24	Diring Nallah	73	Ha	7.337	Rule 5 (2)(a)	Latitude 26°55'58.87"N 26°56'19.66"N 26°58'34.02"N 26°56'25.79"N Longitude 93° 6'12.81"E 93° 5'55.16"E 93° 6'13.73"E 93° 6'29.67"E	

116	Khellong FD	West Kameng	1st Year Maintenance of ANR Plantation created during 2023-24	Shikaridanga	73	Ha	7.337	Rule 5 (2)(a)	Latitude 26°54'16.0"N 26°54'17.5"N 26°54'12.7"N 26°54'07.5"N Longitude 92° 9'49.6"E 92° 9'46.5"E 92° 9'56.9"E 92° 9'48.7"E
117	Khellong FD	West Kameng	1st Year Maintenance of ANR Plantation created during 2023-24	Near Tippi Nallah	73	Ha	7.337	Rule 5 (2)(a)	Latitude 27°1'40.415" N 27°1'42.25"N 27°2' 55"N 27°1'43.78"N Longitude 92°34'0.973" E 92°33'36.39"E 92°33'51.38"E 92°34'23.91"E
118	Khellong FD	West Kameng	1st Year Maintenance of ANR Plantation created during 2023-24	Doimara	73	Ha	7.337	Rule 5 (2)(a)	Latitude 26°57'18.6"N 26°57'15.5"N 26°57'16.3"N 26°57'13.9"N Longitude 92°25'37.2"E 92°25'35.1"E 92°25'41.0"E 92°25'35.3"E
WLS CIRCLE									
119	Dy. CWLW, Division		1st Year Maint of ANR Plantation (Creation 2023-24)	POMA WL Range	7	ha	0.70	Rule 5(2)(a)	27°04'39"N 93°33'53"E 27°04'31"N 93°34'15"E 27°04'20"N 93°34'11"E 27°04'23"N 93°33'57"E
120	Namdapha NP &TR Division		1st Year Maint of ANR Plantation (Creation 2023-24)	Motijheel	5	ha	0.50250	Rule 5(2)(a)	27°29'09.8" N 96°19'58.2"E
121	Namdapha NP & TR Division		1st Year Maint of ANR Plantation (Creation 2023-24)	17th Mile	5	ha	0.50250	Rule 5(2)(a)	27°29'39.5" N 96°23'45.6"E
122	Namdapha NP & TR Division		1st Year Maint of ANR Plantation (Creation 2023-24)	Haldibari, Hornbill, 13thmile	90	ha	9.04500	Rule 5(2)(a)	N 27°31'39.59" E 96°23'50.65" N 27°31'39.18" E 96°23'58.01" N 27°31'26.19" E 96°23'56.41" N 27°29'46.6" E 96°21'35.8
								10.75	
Sub-Total FIRST YEAR MAINT.							2249.87000	228.93687	
SECOND YEAR MAINT.									
123	Along Forest Division	West Siang District	2nd year Maintenance of ANR Plantation created during 2022-23 under Along Range	Rangge RF, Compartment No. 15 & 17	70	Ha	5.334	Rule 5(2)(a)	N28°12'20.38" E94°46'01.86" N28°12'57.33" E94°46'0.57" N28°12'44.74" E94°46'36.54" N28°12'02.03" E94°46'46.63" N28°12'20.41" E94°46'33.95"
124	Along Forest Division	West Siang District	2nd year Maintenance of ANR Plantation created during 2022-23 under Along Range	Jorji Take RF, Compartment No. 2,3	40	Ha	3.048	Rule 5(2)(a)	N27°52'21.15" E94°53'26.05" N27°52'28.37" E94°53'33.06" N27°52'35.04" E94°53'37.22" N27°52'35.04" E94°53'36.19" N27° 52'46.74" E94°53'69.02"

125	Yingkiong Forest Division	i)Upper Siang ii)Siang	2nd year Maintenance of ANR plantation created during 22-23	Halleng	150	Ha.	11.36400	Rule 5(2)(a)	N28°35'53" E95°02'33" N28°35'52" E95°02'31" N28°35'51" E95°02'33" N28°35'51" E95°02'33"	
126	Yingkiong Forest Division	i)Upper Siang ii)Siang	2nd year Maintenance of ANR plantation created during 22-23	Gobuk.	150	Ha.	11.36400	Rule 5(2)(a)	N 28°34'50" E95°07'51" N28°34' 48" E95°07'50" N28°34'48" E95°07'51" N28°31' 51" E95°07'50"	
127	Yingkiong Forest Division	i)Upper Siang ii)Siang	2nd year Maintenance of ANR plantation created during 22-23	Likor	91.78	Ha.	6.95325	Rule 5(2)(a)	N 28°49'35" E95°53'30" N 28°49'35" E 95°53'29" N 28°48'35" E 94°53'31" N 28°49'34" E 95°53,30	
128	Yingkiong Forest Division	i)Upper Siang ii)Siang	2nd year Maintenance of ANR plantation created during 22-23	Simong	150	Ha.	11.36400	Rule 5(2)(a)	N28036'22" E95004'39" N28036'22" E95004'38" N28036'20" E94004'38" N2803619' E950 04'37"	
129	Yingkiong Forest Division	i)Upper Siang ii)Siang	2nd year Maintenance of ANR plantation created during 22-23	Ngaming	92	Ha.	6.96992	Rule 5(2)(a)	N 28059'14" E95054'45" N28059'14" E94054'44" N28059'14" E94054'43" N28059'14" E950 54'42"	
130	Yingkiong Forest Division	i)Upper Siang ii)Siang	2nd year Maintenance of ANR plantation created during 22-23	Millang	150	Ha.	11.36400	Rule 5(2)(a)	N 28059,11" E 95054,45" N 2805914"E 9409,44" N 2805914" E 94011'13" N 2805914" E 950 54,42	
131	Yingkiong Forest Division	i)Upper Siang ii)Siang	2nd year Maintenance of ANR plantation created during 22-23	Lissing	132	Ha.	10.00032	Rule 5(2)(a)	N28020'11" E94055'14" N28020'11" E94055'12" N28020'12" E94055'42" N280 20'12" E940 55'11"	
132	Yingkiong Forest Division	i)Upper Siang ii)Siang	2nd year Maintenance of ANR plantation created during 22-23	Tamu	211	Ha.	15.98536	Rule 5(2)(a)	N 280 38,16" E95010,15"	
133	Daporijo Forest Division	Upper Subansiri	Maint. (2nd Year) of ANR Plantation at Marging Village	Marging Village	10	Ha	0.762	Rule 5(2)(b)	N-28°10' 48.56"E-93°54'41.08" N- 28°10' 49.98"E-93°54'46.83" N- 28°10' 48.58"E-93°54'48.70" N- 28°10' 44.84"E-93°54'42.38"	
SAC										
134	Changlang FD	Changlang	2nd year Maint. of ANR plantation at Namdang RF (Yr. of Creation 2022-23)	Namdang RF	58	Ha	4.4196	Rule 5 (2) (a)	N-27°14'58.17" E-95°42'26.02" N-27°14'43.04" E-95°42'49.59" N-27°14'37.51" E-95°43'01.86" N-27°14'30.01" E-95°43'12.51"	Year of Creation of 2022-23
135	Deomali FD	Tirap	2 nd Year maint. of 2022-23 ANR Plantation at 12 mile	12 mile	39.39	Ha.	3.00152	5(2)a	N27°05'03.08" E95°26'25.74" N27°05'02.59" E95°26'24.11" N27°05'16.30" E95°26'31.22" N27°05'16.35" E95°26'25.48"	

136	Namong FD	Changlang	Maint. of ANR Plantation 2022-23 at Miao RF (Compt. No. 63,64 & 65) 2nd year Maint.)	Namphai Range	52.0		3.96240	Rule 5 (2)(a)	N27°27'15.30" E96°11'50.53" N27°27'12.39" E96°11'26.66" N27°27'30.25" E96°11'22.14" N27°27'32.73" E96°11'42.55"	Year of Creation of Plantation 2022-23
137	Kanubari FD	Longding	Maint. of ANR Plantation. 3 weeding (2nd year operation) Russa-Chopsa VRF (Compartment No.3) (Created 2022-23)	Russa-Chopsa VRF (kml enclosed)	60		4.572	Rule 5 (2)(a)	27° 3'54.09"N, 95°17'33.11"E 27° 3'24.80"N, 95°17'41.85"E 27° 3'34.12"N, 95°18'1.25"E 27° 4'4.19"N, 95°17'55.71"E	
138	Kanubari FD	Longding	Maint. of ANR Plantation. 3 weeding (2nd year Maint.) Russa-Chopsa VRF (Compartment No.1) (Created 2022-23)	Russa-Chopsa VRF (kml enclosed)	60		4.572	Rule 5 (2)(a)	27° 3'53.53"N, 95°17'33.15"E 27° 3'58.12"N, 95°17'24.27"E 27° 4'32.20"N, 95°18'16.08"E 27° 4'35.11"N, 95°18'34.75"E	
139	Kanubari FD	Longding	Maint. of ANR Plantation. 3 weeding (2nd year Maint)Chopnu VRF (Compartment No.1) (Created 2022-23)	Chopnu VRF (kml enclosed)	40		3.048	Rule 5 (2)(a)	27° 0'38.40"N, 95°18'16.68"E 27° 0'18.37"N, 95°18'19.86"E 27° 0'33.37"N, 95°18'39.55"E 27° 0'55.96"N, 95°18'38.14"E	
140	Kanubari FD	Longding	Maint. of ANR Plantation. 3 weeding (2nd year operation)Rujen VRF (Compartment No.19) (Created 2022-23)	Rujen VRF (kml enclosed)	120		9.144	Rule 5 (2)(a)	26°59'1.90"N, 95°15'51.46"E 26°58'35.48"N, 95°16'4.88"E 26°58'53.19"N, 95°16'41.03"E 26°59'24.77"N, 95°16'11.37"E	
141	Kanubari FD	Longding	Maint. of ANR Plantation.3 weeding (2nd year operation)Rujen VRF (Compartment No.2) (Created 2022-23)	Rujen VRF (kml enclosed)	100		7.62	Rule 5 (2)(a)	26°57'48.77"N, 95°15'52.44"E 26°57'51.05"N, 95°16'23.49"E 26°58'21.39"N, 95°16'23.18"E 26°58'25.53"N, 95°15'44.39"E	
142	Kanubari FD	Longding	Maint. of ANR Plantation. 3 weeding (2nd year operation)Banfera-Longanskhi CR (Created 2022-23)	Rujen VRF (kml enclosed)	100		7.62	Rule 5 (2)(a)	26°59'54.46"N, 95°12'27.44"E 26°59'37.25"N, 95°13'25.68"E 26°59'27.13"N, 95°13'1.60"E 26°59'18.90"N, 95°12'32.35"E	
143	Kanubari FD	Longding	Maint. of ANR Plantation. 3 weeding (2nd year operation)Wanu CR (Created 2022-23)	Rujen VRF (kml enclosed)	100		7.62	Rule 5 (2)(a)	26°56'18.52"N, 95°15'58.70"E 26°56'17.82"N, 95°16'23.27"E 26°57'2.59"N, 95°16'23.86"E 26°57'1.48"N, 95°15'54.98"E	
144	Kanubari FD	Longding	Maint. of ANR Plantation. 3 weeding (2nd year operation)Chattong VRF (Compartment No.1) (Created 2022-23)	Rujen VRF (kml enclosed)	60		4.572	Rule 5 (2)(a)	27° 0'59.72"N, 95°21'29.97"E 27° 1'11.68"N, 95°21'52.51"E 27° 1'39.57"N, 95°21'49.55"E 27° 1'25.60"N, 95°21'22.66"E	
EAC										

145	Lohit FD	Lohit	2 nd Year Maintenance of ANR Plantation	Maintenance of ANR plantation (2nd Year)	331.63 44.0 0 65.00 100.00	Ha	41.19601	Ref 5 (2) (a)	Plot-I N27°57'21.09" E96°02'52.13" N27°57'39.40" E96°02'58.59" N27°52'40.50" E96°02'25.10" N27°52'40.60" E96°02'29.00" N27°52'52.20" E96°02'29.10" N27°53'16.00" E96°02'26.00" N27°52'52.50" E96°02'24.50" N27°53'13.00" E96°02'41.00" N27°53'02.00" E96°02'23.60" N27°52'50.00" E96°02'38.00" N27°53'02.00" E96°02'20.50" N27°52'50.00" E96°02'24.00" N27°55'55.00" E96°02'16.00" N27°53'16.00" E96°01'10.00" N27°56'08.00" E96°02'16.00" N27°53'16.00" E96°01'26.00" N27°56'18.00" E96°02'14.00" N27°53'09.00" E96°01'28.00" N27°56'22.00" E96°02'01.00" N27°52'56.00" E96°01'38.00" N27°56'58.00" E96°02'00.00" N27°52'55.00" E96°01'30.00"	Created during 2021-22
									Plot-II N27°53'54.40" E95°58'01.00" N27°53.54.60" E95°57'57.60" N27°53'53.00" E95°57'53.20" N27°53'53.30" E95°57'49.50" N27°53'42.50" E95°57'47.00" N27°53'42.70" E95°57'59.50" N27°53'29.30" E95°57'55.90" N27°53'34.90" E95°58'11.70" N27°53'48.50" E95°58'24.40" N27°53'54.00" E95°58'13.00"	
									Plot-III N27°54'20.00" E95°59'37.80" N27°54'25.90" E95°59'47.50" N27°54'35.87" E96°06'25.00" N27°55'02.37" E95°59'59.52" N27°54'43.12" E95°59'40.09" N27°54'55.80" E95°59'39.78"	

									Plot-IV N27°53'16.42" E96°08'21.36" N27°53'05.99" E96°08'41.14" N27°52'51.32" E96°08'22.95" N27°53'00.17" E96°08'02.33" N27°58'27.82" E96°14'35.82" N27°58'20.99" E96°14'52.06" N27°57'25.11" E96°14'27.31" N27°58'10.97" E96°14'12.46"	
146	Anjaw FD	Anjaw	Maint. Of ANR Plantation 50 Ha.(2nd. yr Maint.) creation of 2022-23	Ditchu Range	50	Ha	3.78800	Rule 5(2)(a)	Geo-reference N28°15'50"E97°01'55" N28°15'57"E97°01'40" N28°16'25 E97°01'30" N28°16'36"E9700'143" N28°16'37"E97°02'02" N28°16'22"E97°02'20" N28°16'00"E97°02'23"	
147	Anjaw FD	Anjaw	Maint. Of ANR Plantation 50 Ha. (2nd. yr Maint.) creation of 2022-23	Delei PRF Hayuliang Range	50	Ha	3.78800	Rule 5(2)(a)	1.N28021'24" E96037'57" 2.N28022'08" E96037'37" 3.N28022'15" E96037'17" 4.N28021'41" E96037'19"	
148	Namsai FD	Namsai	Maintenance of 2022-23 ANR Plantation. 2nd year maint.	Turung RF under Medo Range.	200	Ha	15.24000	CAF Rule- 5(2) (a)	N27°48'19.00"E96°17'57.00" N27°48'11.00"E96°18'14.00" N27°48'00.00"E96°18'24.00" N27°47'55.00"E96°18'09.00"	14.40
149	Namsai FD	Namsai	Maintenance of 2022-23 ANR Plantation, 2nd year maint.	Manabhum RF	200	Ha	15.240	CAF Rule- 5(2) (a)	N27°39'24.60"E95°56'14.70" N27°39'53.30"E95°56'43.0" N27°39'01.60"E95°57'28.20" N27°39'46.60"E95°57'49.90"	9.60
150	Namsai FD	Namsai	Maintenance of 2022-23 ANR Plantation, 2nd year maint.	Tengapani RF	400	Ha	30.48	CAF Rule- 5(2) (a)	N27°43'23.85"E96°01'49.06" N27°43'17.75"E96°02'44.66" N27°42'01.25"E96°02'51.09" N27°41'57.87"E96°01'50.05"	19.20
WAC										
151	Bomdila Forest Division	West Kameng	Maint. of ANR Plantation (2nd Year Operation) Tending - 2 weeding under Tenga RF @ Rs. 3996 /- per Ha Creation done during 2022-23 under State CAMPA	Khupi Range	109	Ha.	8.30580	Rule 5(2)(a)	27°12'32.85N 92°37'26.88E	
152	Kurung Kumey FD	Kurung Kumey	2nd Year Maint of ANR Plantation at Patuk under Patuk Forest Range	Under patuk Range	86	Ha	6.5532	Rule 5(2)(a)	28°145.02'N,93°28'28.49"E 28°1'19.13"N,93°28'3.29" E	
153	Sagalee	Papum Pare	Maintenance of ANR Plantation at Bobia. Created in 2021-22 2nd Yr. Maint.	Bobia	52	Ha	3.96240	Rule 5 (2)(a)	N.27°11'51.93" E.93°21'37.26" N.27°11'52.2" E.93°21'50.3" N.27°11'29.9" E.93°21'35.0" N.27°11'58.2" E.93°21'19.1"	

154	Seppa FD	East Kameng	2nd year Maintenance of ANR plantation at Paffa Village (2 nd weeding)	Bameng Range	30	Ha	2.29	Rule 5(2)(b)	N 27° 36' 27.23" E 92302'02.04" N 27° 36' 31.45" E 93° 02' 11.86" N 27° 36' 29.73" E 93° 02' 10.65" N 27° 36' 36.15" E 93° 02' 04.47"	
155	Seppa FD	East Kameng	Maint. of ANR Plantation at Tauk Yerda (2nd year Maint.)	Seppa	53	Ha	4.04	Rule 5(2)(a)	N:27°24'32"E:93°09'34" N:27°24'31"E:93°09'32" N:27°24'37"E:93°09'41" N:27°24'41"E:93°09'32"	Area-I
156	Seppa FD	East Kameng	Maint. of ANR Plantation at Rojo village (2nd year Maint.)	Rojo village	25	Ha	1.91	Rule 5(2)(a)	N:27°30'44"E:923'47'02" N:27°30'43"E:92°47'01" N:27°30'45"E:92°47'03" N:27°30'46"E:92°47'04"	Area-I
157	Shergaon FD	West Kameng	Maint. Of ANR Plantation created during 2022-23 (2nd Year Maint.)	Lungdur under Kalaktang Range	30	Ha	2.286	Rule 5(2)(a)	N27°03'18.00"E92°08'39.00" N27°03'18.50"E92°08'41.00" N27°03'35.00"E92°08'44.00" N27°03'29.00"E92°08'46.00"	
158	Shergaon FD	West Kameng	Maint. Of ANR Plantation created during 2022-23 (2nd Year Maint.)	Worrangpa under Kalaktang Range	32	Ha	2.438	Rule 5(2)(a)	N:27°06'52.15" E:92°03'55.07" N: 27°06'02.55" E:92°04'30.02" N: 27°06'11.15" E:92°04'21.05" N: 27°06'25.23" E:92°04'38.32"	
159	Shergaon FD	West Kameng	Maint. Of ANR Plantation created during 2022-23 (2nd Year Maint.)	Khellong under Shergaon Range	50	Ha	3.810	Rule 5(2)(a)	N:27°12'24.33" E:92°14'50.27" N: 27°12'17.02" E:92°14'16.32" N: 27°12'36.47" E:92°14'23.52" N: 27°12'31.48" E:92°14'36.23"	
160	Shergaon FD	West Kameng	Maint. Of ANR Plantation created during 2022-23 (2nd Year Maint.)	Limbaktang under Shergaon Range	30	Ha	2.286	Rule 5(2)(a)	N:27°10'54.23" E:92°21'20.42" N: 27°11'16.12" E:92°21'08.31" N: 27°11'37.25" E:92°21'20.87" N: 27°11'26.43" E:92°21'30.55"	
161	Shergaon FD	West Kameng	Maint. Of ANR Plantation created during 2022-23 (2nd Year Maint.)	Chota Birpur under Rupa Range	30	Ha	2.286	Rule 5(2)(a)	N:27°12'53" E:92°25'36" N: 27°12'46" E:92°25'39" N: 27°12'40" E:92°25'31" N: 27°12'53" E:92°25'36"	
162	Khellong FD	West kameng	2nd year Maintenance of ANR Plantation created during 2022-23	Monai	100	Ha	7.6200	Rule 5 (2)(a)	Latitude 26°54'56.41"N 26°54'59.34"N 26°55'13.94"N 26°54'56.94"N Longitude 93° 2'13.02"E 93° 2'12.58"E 93° 2'32.73"E 93° 2'37.23"E	
163	Khellong FD	West kameng	2nd year Maintenance of ANR Plantation created during 2022-23	Balemu	100	Ha	7.6200	Rule 5 (2)(a)	Latitude 26°54'45.40"N 26°54'23.35"N 26°54'26.89"N 26°54'46.45"N Longitude 92° 7'37.30"E 92° 7'23.35"E 92° 7'38.83"E 92° 7'45.74"E	
164	Khellong FD	West Kameng	2nd year Maintenance of ANR Plantation created during 2022-23	Tippi	95.5	Ha.	7.2771	Rule 5(2)(a)	Latitude 27° 2'21.49"N 27° 2'21.29"N 27° 2'10.79"N 27° 2'15.14"N Longitude 92°36'8.88"E 92°35'50.51"E 92°35'43.36"E 92°36'10.31"E	

165	Khellong FD	West Kameng	2nd year Maintenance of ANR Plantation created during 2022-23	Namorah	100	Ha	7.6200	Rule 5(2)(a)	Latitude 26° 57'15.32"N 26° 57'1.69"N 26° 57'7.78"N 26° 57'18.98"N Longitude 93°09'58.14"E 93°10'3.85"E 93°09'41.13"E 93°09'41.58"E
Sub-Total SECOND YEAR MAINT.							3858.67	334.68688	
THIRD YEAR MAINT.									
CAC									
166	Along Forest Division	Leparada District	3rd year Maintenance of ANR Plantation created during 2021-22 under Basar Range	Echi RF	27	Ha	0.794	Rule 5(2)(a)	N27°56'4" E94°51'43" N27°56'5" E94°51'45" N27°55'54" E94°51'26" N27°55'54" E94°51'27" N27°57'15" E94°51'40"
167	Yingkiong Forest Division	i)Upper Siang ii)Siang	3rd year Maintenance of ANR plantation created during 21-22	Gelling	5	Ha.	0.15325	Rule 5(2)(a)	29°8'29.66"N 94°57'38.32"E 29°8'26.76"N 94°57'40.33"E 29°8'11.25"N 94°57'39.33"E 29°8'4.58"N 94°57'27.95"E 29°8'26.84"N 94°57'28.58"E
168	Yingkiong Forest Division	i)Upper Siang ii)Siang	3rd year Maintenance of ANR plantation created during 21-22	Yortung	5	Ha.	0.15325	Rule 5(2)(a)	28°53'49.61"N 95° 3'46.36"E 28°53'50.16"N 95° 3'55.29"E 28°53'46.08"N 95° 3'59.74"E 28°53'40.24"N 95° 3'44.08"E 28°53'46.58"N 95° 3'34.62"E
169	Yingkiong Forest Division	i)Upper Siang ii)Siang	3rd year Maintenance of ANR plantation created during 21-22	Monkota	5	Ha.	0.15325	Rule 5(2)(a)	28°53'38.51"N 95° 4'52.75"E 28°53'41.89"N 95° 4'46.33"E 28°53'35.05"N 95° 4'57.43"E 28°53'27.30"N 95° 4'49.74"E 28°53'35.93"N 95° 4'44.35"E
170	Yingkiong Forest Division	i)Upper Siang ii)Siang	3rd year Maintenance of ANR plantation created during 21-22	Tasigaon	5	Ha.	0.15325	Rule 5(2)(a)	28°52'4.47"N 95° 6'26.61"E 28°51'56.39"N 95° 6'43.74"E 28°51'35.91"N 95° 6'29.84"E 28°51'19.04"N 95° 6'12.81"E 28°51'35.15"N 95° 6'12.75"E
171	Yingkiong Forest Division	i)Upper Siang ii)Siang	3rd year Maintenance of ANR plantation created during 21-22	Sipun, Likor	5	Ha.	0.15325	Rule 5(2)(a)	28°48'40.65"N 94°55'35.25"E 28°48'16.69"N 94°56'4.88"E 28°47'50.13"N 94°56'32.27"E 28°47'40.33"N 94°56'21.78"E 28°48'31.90"N 94°56'20.92"E
172	Yingkiong Forest Division	i)Upper Siang ii)Siang	3rd year Maintenance of ANR plantation created during 21-22	Hitik	5	Ha.	0.15325	Rule 5(2)(a)	28°48'45.62"N 94°54'39.63"E 28°48'43.83"N 94°54'44.68"E 28°48'40.33"N 94°54'50.56"E 28°48'36.99"N 94°54'51.75"E 28°48'33.69"N 94°54'47.87"E 28°48'41.88"N 94°54'38.28"E

173	Yingkiong Forest Division	i)Upper Siang ii)Siang	3rd year Maintenance of ANR plantation created during 21-22	Sika	5	Ha.	0.15325	Rule 5(2)(a)	28°49'58.28"N 94°51'40.08"E 28°50'11.61"N 94°52'2.01"E 28°49'47.37"N 94°52'12.41"E 28°49'21.08"N 94°52'17.08"E 28°49'16.79"N 94°52'6.52"E
174	Yingkiong Forest Division	i)Upper Siang ii)Siang	3rd year Maintenance of ANR plantation created during 21-22	Janbo	5	Ha.	0.15325	Rule 5(2)(a)	28°47'40.47"N 94°50'55.28"E 28°47'50.75"N 94°50'51.44"E 28°48'18.36"N 94°51'4.86"E
175	Yingkiong Forest Division	i)Upper Siang ii)Siang	3rd year Maintenance of ANR plantation created during 21-22	Ramsing	5	Ha.	0.15325	Rule 5(2)(a)	28°37'44.14"N 94°58'15.33"E 28°37'36.22"N 94°58'22.16"E 28°37'25.17"N 94°58'2.42"E
176	Yingkiong Forest Division	i)Upper Siang ii)Siang	3rd year Maintenance of ANR plantation created during 21-22	Karko	5	Ha.	0.15325	Rule 5(2)(a)	28°33'52.65"N 95° 2'39.68"E 28°33'50.95"N 95° 3'6.40"E 28°33'43.95"N 95° 2'44.02"E
177	Yingkiong Forest Division	i)Upper Siang ii)Siang	3rd year Maintenance of ANR plantation created during 21-22	Tikling Area, Simong	5	Ha.	0.15325	Rule 5(2)(a)	28°37'0.91"N 95° 6'5.12"E 28°36'49.72"N 95° 6'48.41"E 28°36'24.31"N 95° 6'35.91"E 28°36'25.68"N 95° 6'18.61"E 28°36'38.11"N 95° 5'59.07"E
178	Yingkiong Forest Division	i)Upper Siang ii)Siang	3rd year Maintenance of ANR plantation created during 21-22	Gobuk	5	Ha.	0.15325	Rule 5(2)(a)	28°35'26.77"N 95° 7'51.43"E 28°35'22.11"N 95° 8'4.11"E 28°35'1.82"N 95° 8'9.65"E 28°34'55.98"N 95° 7'41.14"E 28°35'6.49"N 95° 7'33.52"E
179	Yingkiong Forest Division	i)Upper Siang ii)Siang	3rd year Maintenance of ANR plantation created during 21-22	Sinyung area	5	Ha.	0.15325	Rule 5(2)(a)	28°33'22.37"N 95° 6'51.76"E 28°32'52.13"N 95° 7'22.97"E 28°32'37.67"N 95° 7'6.23"E 28°32'54.62"N 95° 6'40.58"E 28°33'12.12"N 95° 6'29.26"E
180	Yingkiong Forest Division	i)Upper Siang ii)Siang	3rd year Maintenance of ANR plantation created during 21-22	24 Km area	5	Ha.	0.15325	Rule 5(2)(a)	28°31'33.79"N 95° 5'6.00"E 28°31'5.51"N 95° 5'10.44"E 28°31'1.31"N 95° 5'3.09"E 28°30'46.59"N 95° 4'54.35"E 28°30'52.40"N 95° 4'46.79"E 28°31'32.09"N 95° 4'57.40"E
181	Yingkiong Forest Division	i)Upper Siang ii)Siang	3rd year Maintenance of ANR plantation created during 21-22	Mariyang	20	Ha.	0.61300	Rule 5(2)(a)	28°25'47.18"N 28°25'36.77"N 28°25'26.40"N 28°25'29.85"N 28°25'45.35"N 95°14'29.87"E 95°14'31.85"E 95°14'35.78"E 95°14'18.94"E 95°14'20.00"E
182	Yingkiong Forest Division	i)Upper Siang ii)Siang	3rd year Maintenance of ANR plantation created during 21-22	Komkar	10	Ha.	0.30650	Rule 5(2)(a)	28°28'06.0"N 28°28'40.50"N 28°28'09.80"N 28°28'09.20"N 28°28'09.40"N 95°06'40.50"E 95° 06'42.0"E 95° 06'43.60"E 95° 06'41.40"E 95° 06'43.20"E

183	Yingkiong Forest Division	i)Upper Siang ii)Siang	3rd year Maintenance of ANR plantation created during 21-22	Geku-Peram	50	Ha.	1.53250	Rule 5(2)(a)	28°24'56.65"N 28°24'51.20"N 28°24'31.46"N 28°24'31.26"N 28°24'37.19"N 95° 4'26.33"E 95° 4'43.99"E 95° 4'49.95"E 95° 4'34.95"E 95° 4'19.05"E
184	Yingkiong Forest Division	i)Upper Siang ii)Siang	3rd year Maintenance of ANR plantation created during 21-22	Padu	5	Ha.	0.15325	Rule 5(2)(a)	28°18'20.0"N 28°18'21.9"N 28°18'19.3"N 28°18'18.0"N 95° 11'46.7"E 95° 11'41.3"E 95° 11'42.0"E 95° 11'46.1"E
185	Yingkiong Forest Division	i)Upper Siang ii)Siang	3rd year Maintenance of ANR plantation created during 21-22	Pongging	5	Ha.	0.15325	Rule 5(2)(a)	28°11'18.0"N 95° 12'46.6"E 28°11'46.8"N 95° 12'22.0"E 28°11'43.8"N 95° 12'24.9"E 28°11'41.4"N 95° 12'27.2"E 28°11'32.4"N 95° 12'25.3"E
186	Yingkiong Forest Division	i)Upper Siang ii)Siang	3rd year Maintenance of ANR plantation created during 21-22	Adipasi	5	Ha.	0.15325	Rule 5(2)(a)	28°23'36.93"N 28°23'34.72"N 28°23'28.64"N 28°23'20.66"N 28°23'25.75"N 95°16'24.31"E 95°16'31.34"E 95°16'36.86"E 95°16'38.19"E 95°16'26.55"E
187	Yingkiong Forest Division	i)Upper Siang ii)Siang	3rd year Maintenance of ANR plantation created during 21-22	Kolung	5	Ha.	0.15325	Rule 5(2)(a)	28°32'13.92"N 28°32'21.10"N 28°32'20.27"N 28°32'12.47"N 28°32'8.85"N 95° 9'59.59"E 95°10'7.84"E 95°10'11.19"E 95°10'6.34"E 95° 9'59.11"E
188	Yingkiong Forest Division	i)Upper Siang ii)Siang	3rd year Maintenance of ANR plantation created during 21-22	Riga-I	52	Ha.	1.59380	Rule 5(2)(a)	28°27'4.36"N 28°27'12.50"N 28°27'13.56"N 28°26'38.01"N 28°26'41.92"N 95° 1'20.02"E 95° 1'36.55"E 95° 2'11.27"E 95° 1'58.85"E 95° 1'39.92"E
189	Yingkiong Forest Division	i)Upper Siang ii)Siang	3rd year Maintenance of ANR plantation created during 21-22	Riga-II	50	Ha.	1.53250	Rule 5(2)(a)	28°26'42.22"N 28°26'37.66"N 28°26'23.48"N 28°26'25.67"N 28°26'36.57"N 95° 3'7.85"E 95° 3'39.62"E 95° 3'40.12"E 95° 3'9.13"E 95° 2'57.37"E
190	Yingkiong Forest Division	i)Upper Siang ii)Siang	3rd year Maintenance of ANR plantation created during 21-22	Kebang	10	Ha.	0.30650	Rule 5(2)(a)	28.12.23.33"N 28.12.28.98"N 28.12.38.61"N 28.12.36.82"N 28.12.5.60"N 94.56.33.64"E 94° 57.1.35" E 94.57'23.26" E 94.57'41.01" E 94°56'46.41" E
191	Yingkiong Forest Division	i)Upper Siang ii)Siang	3rd year Maintenance of ANR plantation created during 21-22	Komsing	10	Ha.	0.30650	Rule 5(2)(a)	28°14.25.38'N 28°14.5.73'N 28.13.57.84"N 28.14.7.44'N 9500'48.93'E 95°0'.58.28'E 95.0'.29.68'E 95°0'.21.07'E

192	Yingkiong Forest Division	i)Upper Siang ii)Siang	3rd year Maint. of ANR Plantation in the wLP & Management working circle (2021-22)	Yingkiong	490	Ha.	15.01850	Rule 5(2)(a)	Yingkiong- 1) 28°39'5.79"N 95°42'03"E Simong- 1) 28°34'22.38"N 95. 4'43.79".E Gobuk- 1) 28°35'18.91"N 95°50.1"E Gefte 28°42'51.14"N 94°58'.12.80". E 28.4o'.50.23'.N 95.329.78"E Pugging- 1) 28°47'1.89"N 94°54'51.34"E Komkar- 1) 28°32'10.54"N 95°58'58.69"E Sibum- 0) 28°19'29.21"N 95.10'8.74"E Geku- 1) 28°28'.3.26"N 28.48'57.58".N 28°36'28.83"N 95° 6'39.74"E 94.49'55.02".E 95°0'.49.92"E	
193	Daporijo Forest Division	Upper Subansiri	Maint. ((3rdYear)ANR Plantation at Sigen RF Under Daporijo Range Compt. No. 6(P)	Sigen RF	50	Ha.	1.470	Rule 5(2)(a)	N-27°58' 46.00" E-94°13'47.7" N- 27°58' 43.7" E-94°13'30.2" N- 27°58'11.6" E-94°13'03.00" N- 27°58'10.00" E94°13'09.00"	
194	Daporijo Forest Division	Upper Subansiri	Maint. ((3rdYear)of ANR plantation at Dulom RF (Compartment No.-7(P),10 (P)	Dulom RF	20	Ha.	0.588	Rule 5(2)(a)	N28°00'17.0"E94°11'17.0" N27°59' 59.5" E-94°10'58.1" N27°59' 58.1"E-94°10'14.9" N28°00' 32.5"E-94°11'03.9"	
195	Daporijo Forest Division	Upper Subansiri	Maint. ((3rdYear)of ANR Plantation at Marging VFR Under Taliha Range,	Marging VFR	26	Ha.	0.764	Rule 5(2)(a)	N-28°10' 33.93"E-93°59'33.09" N-28°10' 52.43"E-93°54'40.01" N-28°10' 43.76"E-93°54'50.97" N-28°10' 21.79"E-93°54'45.09"	
	SAC									
196	Changlang FD	Changlang	3rd year Maint. of ANR plantation in Rangran – Ranglom (Yr of Creation 2020-21)	Changlang Block under Changlang Range	105	Ha	5.025	Rule 5 (2) (a)	N-27°05'58.18" E-95°50'14.28" N-27°05'57.18" E-95°50'32" N-27°05'44.1" E-95°50'32.18"	Year of Creation of 2020-21
197	Deomali FD	Tirap	3 rd Year maint. of 2021-22 ANR Plantation at Namsang VFR	Namsang VFR	250	Ha.	7.35	5(2)a	27°13'40.96"N 95°29'32.48" E 27°13'22.89"N 95°29'47.38" E 27°13'11.46"N 95°30'13.24" E 27°14'16.17"N 95°30'31.05" E	
198	Deomali FD	Tirap	3 rd Year maint. of 2021-22 ANR Plantation at Mopaya VFR	Mopaya VFR	145	Ha.	4.263	5(2)a	27°15'12.80"N 95°31'24.86" E 27°14'38.38"N 95°32'05.73" E 27°15'05.25"N 95°32'26.52" E 27°15'29.71"N 95°31'47.63" E	

199	Deomali FD	Tirap	3 rd Year maint. of 2020-21 ANR Plantation (Compt. No.N-4, 5) at Jumdang	Jumdang	295	Ha.	8.673	5(2)a	N27°14'52.36" E96°30'23.46" N27°15'23.48" E95°30'35.39" N27°14'58.42" E95°30'27.34" N27°15'27.47" E95°30'39.08"	
200	Deomali FD	Tirap	3 rd Year maint. of 2021-22 ANR Plantation at Naitong	Naitong	80	Ha	2.352	5(2)a	27°06'33.71"N 95°23'46.59"E 27°06'36.93"N 95°21'45.38"E	
201	Deomali FD	Tirap	3 rd Year maint. of 2020-21 ANR Plantation at Jungli camp	Jungli camp	100	Ha.	2.94	5(2)a	N27°05'03.08" E96°26'25.74" N27°05'02.59" E96°26'24.11" N27°05'16.30" E96°26'31.22" N27°05'16.35" E95°26'25.48"	
202	Namong FD	Changlang	Maintenance of ANR Plantation (year of plantation 2020-21 Compt. No. 35p 3rd year Maint.)	Manmao - Walongtong	100.0		2.9400	Rule 5 (2)(a)	N27°14' 10.194" E95°53'32.626"	Year of Creation of Plantation 2020 -21
EAC										
203	Anjaw FD	Anjaw	Maint. Of ANR Plantation 150 Ha.(3rd yr Maint.) creation of 2020-21	Delei PRF Hayuliang Range	150	Ha	4.59750	Rule 5(2)(a)	Geo-reference N28°06'08"E96°31'13" N28°04'06"E96°29'20"	
204	Anjaw FD	Anjaw	Maint. Of ANR Plantation 150 Ha.(3rd yr Maint.) creation of 2020-21	Ditchu Range	150	Ha	4.59750	Rule 5(2)(a)	Geo-reference N28°06'51" E97°03'33"	
205	Anjaw FD	Anjaw	Maint. Of ANR Plantation 110 Ha.(3rd yr Maint.) creation of 2021-22	Ditchu Range	110	Ha	3.37150	Rule 5(2)(a)	Geo-reference N27°59'07.51" E97°02'25.35"	
206	Anjaw FD	Anjaw	Maint. Of ANR Plantation 90 Ha.(3rd yr Maint.) creation of 2021-22	Delei PRF Hayuliang Range	90	Ha	2.75850	Rule 5(2)(a)	Geo-reference N28°21'03" E96°38'00" N28°21'36" E96°37'57" N28°21'47" E96°38'23" N28°21'33" E96°38'22"	1st year Maint Area - II
207	Namsai FD	Namsai	Maintenance of 2020-21 ANR Plantation. 3rd year maint.	Turung RF under Medo Range.	378	Ha	11.11320	CAF Rule- 5(2) (a)	N27°47'11.50"E96°19'21.10" N27°47'08.30"E96°19'18.80" N27°47'15.10"E96°19'22.80" N27°47'13.70"E96°19'18.90"	18.144
208	Namsai FD	Namsai	Maintenance of 2019-20 ANR Plantation, 3rd year maint.	Manabhum RF	402	Ha	11.81880	CAF Rule- 5(2) (a)	N27°39'57.83"E95°57'34.99" N27°40'22.76"E95°57'32.35" N27°40'03.55"E95°57'37.56" N27°40'23.37"E95°57'37.52"	19.296
209	Namsai FD	Namsai	Maintenance of 2020-21 ANR Plantation, 3rd year maint.	Manabhum RF	402	Ha	11.81880	CAF Rule- 5(2) (a)	N27°43'16.61"E95°56'54.04" N27°43'16.68"E95°57'09.20" N27°43'13.05"E95°56'55.59" N27°43'13.46"E95°57'10.39"	19.296
210	Namsai FD	Namsai	Maintenance of Habitat Improvement through through ANR Plantation (2021-22), 3rd year maint.	Madhuban. Under Tengapani RF	200	Ha	5.880	CAF Rule- 5(2) (a)	N27°43'34.30"E96°03'09.95" N27°43'34.67"E96°03'24.41" N27°43'47.72"E96°03'56.25" N27°43'49.47"E96°03'56.25" N27°44'29.25"E96°04'00.17" N27°44'28.73"E96°03'05.37"	9.60

211	Namsai FD	Namsai	Maintenance of 2020-21 ANR Plantation, 3rd year maint. 2 weeding	Tengapani RF	709.3	Ha	20.853	CAF Rule- 5(2)(a)	N27°43'47.72"E96°03'22.82" N27°43'51.12"E96°04'45.14" N27°42'11.40"E96°05'02.37" N27°42'11.28"E96°03'34.27"	34.047
212	Namsai FD	Namsai	Maintenance of 2019-20 ANR Plantation, 3rd year maint. 2 weeding	Tengapani RF	1704	Ha	50.098	CAF Rule- 5(2)(a)	N27°42'11.35"E96°04'23.17" N27°42'11.62"E96°06'25.90" N27°39'24.84"E96°06'25.88" N27°39'28.75"E96°04'19.38"	81.792
WAC										
213	Seppa FD	East Kameng	Maint. ANR plantation at kakukao village (3rd year Maint.)	Seppa	25	Ha	0.735	Rule 5(2)(a)	N 27°02'08.1" E 93°00'02'37.3" N 27°02'08.23" E 93°00'02'36.7"	Area-I, 2020-21
214	Seppa FD	East Kameng	Maint. ANR plantation at sangkham Nee under Rang village (3rd year Maint.)	Seppa	30	Ha	0.882	Rule 5(2)(a)	N 27°02'22.19.89" E 93°01'40.68" N 27°02'29.12" E 93°04'45.68" N 27°02'15.7.93" E 93°01'40.01" N 27°02'15.4.77" E 93°01'29.15" N 27°02'29.38" E 93°01'21.65"	Area-I, 2020-21
215	Seppa FD	East Kameng	Maint. ANR plantation at pijirang beat (3rd year Maint.)	Seppa	25	Ha	0.735	Rule 5(2)(a)	N 27°01'49.37" E 93°04'50.67" N 27°01'49.38" E 93°02'45.65"	Area-I, 2020-21
216	Seppa FD	East Kameng	Maint. ANR plantation at Patta village (3rd year Maint.)	Seppa	15	Ha	0.441	Rule 5(2)(a)	N 27°01'17.42" E 93°05'05.12" N 27°01'17.510" E 93°05'05.009" N 27°01'17.86" E 93°04'760" N 27°01'17.867" E 93°04'904"	Area-I, 2020-21
217	Seppa FD	East Kameng	Maint. ANR plantation at Yarping village (3rd year Maint.)	Seppa	15	Ha	0.441	Rule 5(2)(a)	N27°01'49.362" E 93°02'45.66" N27°01'49.368" E 93°02'45.606" N27°01'48.462" E 93°02'45.486" N27°01'49.428" E 93°02'45.45"	Area-I, 2020-21
218	Seppa FD	East Kameng	Maint. ANR plantation at Beddi village (3rd year Maint.)	Chiyangtajo	20	Ha	0.588	Rule 5(2)(a)	N 27°03'47.45.75" E 93°04'58.25" N 27°03'47.51.70" E 93°04'56.78" N 27°03'48.04.00" E 93°04'43.82"	Area-I, 2020-21
219	Seppa FD	East Kameng	Maint. ANR plantation at Tobia Bicha village in Soshi Bagang (3rd year Maint.)	Chiyangtajo	30	Ha	0.882	Rule 5(2)(a)	N 27°03'39.52.90" E 93°06'21.49" N 27°03'39.04.28" E 93°06'27.77" N 27°03'39.07.23" E 93°06'17.68"	Area-I, 2020-21
220	Seppa FD	East Kameng	Maint. ANR plantation under Pipu Circle (3rd year Maint.)	Chiyangtajo	20	Ha	0.588	Rule 5(2)(a)	N 27°03'33.05.80" E 93°07'42.95" N 27°03'33.03.92" E 93°07'45.97" N 27°03'33.12.12" E 93°07'53.07"	Area-I, 2020-21
221	Seppa FD	East Kameng	Maint. ANR plantation at Dasso village in Chayangtojo Range (3rd year Maint.)	Chiyangtajo	30	Ha	0.882	Rule 5(2)(a)	N 27°03'38.38.09" E 93°09'35.78" N 27°03'38.39.67" E 93°09'34.30" N 27°03'38.41.05" E 93°09'31.73"	Area-I, 2020-21
222	Seppa FD	East Kameng	Maint. ANR plantation at Namko Flago village in chayangtojo Range (3rd year Maint.)	Seppa	25	Ha	0.735	Rule 5(2)(a)	N 27°03'36.43.37" E 93°07'14.17" N 27°03'36.46.91" E 93°07'13.60" N 27°03'36.40.83" E 93°07'18.32"	Area-I, 2020-21
223	Shergaon FD	West Kameng	Maint. Of ANR Plantation created during 2021-22 (3rd Year Maint.)	Membachur USF	30	Ha	0.882	Rule 5(2)(a)	N 27°12'10.03" E 92°17'29.85" N 27°12'31.80" E 92°17'57.81" N 27°12'11.01" E 92°18'02.97" N 27°11'57.21" E 92°17'39.65"	

224	Shergaon FD	West Kameng	Maint. Of ANR Plantation created during 2021-22 (3rd Year Maint.)	Dedza USF Area	30	Ha	0.882	Rule 5(2)(a)	N-27°11'07.81 E-92°34'32.41 N-27°11'02.54 E-92°34'28.67 N-27°11'07.90 E-92°34'25.00 N-27°11'08.40 E-92°34'30.38
225	Shergaon Forest Division	West Kameng	Maint. Of ANR Plantation created during 2021-22 (3rd Year Maint.)	Dengzi USF Area	28	Ha	0.823	Rule 5(2)(a)	N-27°04'05.33 E-92°05'08.59 N-27°04'41.50 E-92°07'43.40
WLS CIRCLE									
226	Dy. CWLW, Division		Maintenance beautification of Ganga Lake peripheral by planting Flowering and Fruit bearing species through ANR 3rd year Maint	Ganga Lake	8		0.2352	Rule 5(2)(a)	27°04'32"N 93°33'50"E 27°04'32"N 93°33'51"E 27°04'33"N 93°33'58"E 27°04'28"N 93°33'59"E
227	Kamlang WLS & TR Division		Maintenance of ANR plantation 3rd year maint.	Kalai/Tihun /Champa/ Chikrong/Pimai	23.4	Ha	0.68796	Rule 5(2)(a)	N2704322.97 E9602807.56 N2704284.54 E9602854.67 N2704408.49 E9602405.30 N2704322.36 E9602908.87 N2704247.49 E9603105.07
228	D'Ering Memorial WLS		Maint. of ANR Plantation 3rd Year Maint	i. Jeepghat ii. Pillumukh iii. Sibiamukh iv. Borguli v. Balun	168		4.93920	Rule 5(2)(a)	N-27°56'38.84" E-096°23'30.32" N-27°57'4.51" E-096°23'19.92" N-27°57'08.49" E-096°23'37.80" Jeepghat N-27°51'240" E-096°25'160" N-27°51'0380" E-096°25'762" N-27°51'591" E-096°25'786" N-27°51'953" E-096°25'254" Borguli N-28°00'2.29" E-096°26'491" N-28°00'255" E-096°26'402" N-28°00'251" E-096°26'362" N-28°00'271" E-096°26'312"
Sub-Total THIRD YEAR MAINT.							6797.7	203.39288	
FORTH YESR MAINT.									
CAC									
229	Yingkiong Forest Division	i)Upper Siang ii)Siang	4th year Maintenance of ANR plantation created during 20-21	i) Simong USF Compt. No. 43-Yingkiong FR,	55	Ha.	1.68575	Rule 5(2)(a)	28°36'1.56"N 28°36'12.82"N 28°36'4.67"N 28°35'51.93"N 28°35'38.09"N 95°7'20.55"E 95°7'23.46"E 95°6'55.54"E 95°6'42.87"E 95°6'48.69"E
230	Yingkiong Forest Division	i)Upper Siang ii)Siang	4th year Maintenance of ANR plantation created during 20-21	ii) Janbo USF Compt. No.164 - Karko FR.	53	Ha.	1.62445	Rule 5(2)(a)	28°48'49.33"N 28°48'43.61"N 28°48'30.41"N 28°48'21.41"N 94°50'48.80"E 94°51'1.37"E 94°51'10.80"E 94°50'51.71"E
231	Yingkiong Forest Division	i)Upper Siang ii)Siang	4th year Maintenance of ANR plantation created during 20-21	iii) Mossing USF Area - Tuting A/c Beat	53	Ha.	1.62445	Rule 5(2)(a)	28°47'15.46"N 28°47'11.09"N 28°46'54.47"N 28°46'49.85"N 94°44'18.58"E 94°44'39.43"E 94°44'48.76"E 94°44'30.87"E
232	Yingkiong Forest Division	i)Upper Siang ii)Siang	4th year Maintenance of ANR plantation created during 20-21	Boleng USF Area-Boleng FR.	50	Ha.	1.53250	Rule 5(2)(a)	28°31'16.27"N 28°31'17.18"N 28°31'15.88"N 28°31'14.94"N 95°01'57.29"E 95°01'54.31"E 95°01'53.43"E 95°01'54.64"E

233	Yingkiong Forest Division	i)Upper Siang ii)Siang	4th year Maintenance of ANR plantation created during 20-21	Pangin USF area-Pangin FR.	50	Ha.	1.53250	Rule 5(2)(a)	28°19'14.09"N 28°18'15.78"N 95°05'18.8"E 94°57'35.8"E
	SAC								
234	Deomali FD	Tirap	4 th Year maint. of 2018-19 ANR Plantation created during 2018-19 at Namsang VFR	Namsang VFR	400	Ha.	11.76	5(2)a	27°12'50.39"N 95°29'15.1"E 27°13'43.09"N 95°30'230.3E 27°13'04.9" N 95°30'16.5" E
235	Kanubari FD	Longding	Maint. of ANR Plantation. 1 weeding (4th year Maint) at Chopnu VRF (Created 2020-21)	Chopnu VRF (kml enclosed)	101		2.9694	Rule 5 (2)(a)	27° 1'4.69"N, 95°18'36.90"E 27° 0'17.60"N, 95°18'49.66"E 27° 0'33.81"N, 95°19'11.37"E 27° 1'13.70"N, 95°18'55.29"E
	EAC								
236	Dibang FD	Lower Dibang Valley	Maintenance (4th year maintenance of APO 2020-21) of 200.0 ha ANR plantation	Dibang RF	200	ha	5.88000	Rule 5(2)(a)	N-27°56'12.0" E-95°33'23.4" N-27°55'49.3" E-95°34'05.7" N-27°56'39.0" E-95°34'28.5" N-27°56'50.4" E-95°33'34.4"
237	Dibang FD	Lower Dibang Valley	Maintenance (4th year maintenance of APO 2020-21) of 52.0 ha fuel wood ANR	Dibang RF	52	ha	1.52880	Rule 5(2)(a)	N-28°07'43.9" E-95°36'29.2" N-28°07'46.3" E-95°36'36.1" N-28°07'42.6" E-95°36'28.8" N-28°07'44.2" E-95°36'32.6"
	WAC								
238	Khellong FD	Pakke-Kessang	4th year Maintenance of ANR Plantation created during 2020-21	Pakke-Kessang	60	Ha.	1.764	Rule 5(2)(a)	27°11'40.27"N 93°17'9.19"E 27°11'41.26"N 93°17'12.01"E 27°11'38.46"N 93°17'14.52"E 27°11'36.77"N 93°17'10.72"E
239	Khellong FD	Pakke-Kessang	4th year Maintenance of ANR Plantation created during 2020-21	Pakke-Kessang	60	Ha.	1.764	Rule 5(2)(a)	27°11'36.91"N 93°17'3.49"E 27°11'33.80"N 93°17'5.70"E 27°11'30.75"N 93°17'2.37"E 27°11'30.75"N 93°17'0.69"E
240	Khellong FD	West Kameng	4th year Maintenance of ANR Plantation created during 2020-21	Foothills	30	Ha.	0.882	Rule 5(2)(a)	Latitude 26°55'44.86"N 26°55'29.06"N 26°55'29.54"N 26°55'54.60"N Longitude 92°24'16.09"E 92°24'4.10"E 92°23'49.50"E 92°24'2.57"E
241	Khellong FD	West Kameng	4th year Maintenance of ANR Plantation created during 2020-21	Doimara	40	Ha.	1.176	Rule 5(2)(a)	Latitude 26°57'53.45"N 26°57'25.33"N 26°57'22.95"N 26°57'55.70"N Longitude 92°25'3.60"E 92°25'8.73"E 92°24'52.49"E 92°24'49.25"E

242	Khellong FD	West Kameng	4th year Maintenance of ANR Plantation created during 2020-21	Rowta	30	Ha.	0.882	Rule 5(2)(a)	Latitude 26°54'11.92"N 26°54'28.64"N 26°54'26.54"N 26°54'12.37"N Longitude 92°16'34.96"E 92°16'32.72"E 92°17'6.56"E 92°17'1.66"E
243	Khellong FD	West Kameng	4th year Maintenance of ANR Plantation created during 2020-21	Tippi	40	Ha.	1.176	Rule 5(2)(a)	Latitude 27° 1'12.37"N 27° 1'13.20"N 27° 0'50.94"N 27° 0'53.09"N Longitude 92°37'21.32"E 92°36'52.62"E 92°36'46.96"E 92°37'4.32"E
Sub-Total FOURTH YEAR MAINT.							1274	37.78185	
Sub-Total of Rule 5(2)(a)					14180.24	Ha.		804.79847	804.79847
Maint. of Artificial regeneration and Maint. Of Plantation as per CAF Rule 5 (2) (b)									
FIRST YEAR MAINT.									
CAC									
244	Along Forest Division	West Siang District	1st Year Maint. of Artificial Plantation created during 2023-24 at Bopek under Along Range	Bopek	33	Ha	7.07850	Rule 5(2)(b)	i.28°13'37.2" N 94°37'55.7"E ii.28°12'34.03"N 94°37'54.03"E iii.28°17'03.0"N 94°34'45.04"E iv.28°17'05.0"N 94°34'39.0"E v.28°16'58.5"N 94°34'38.2"E
245	Along Forest Division	West Siang District	1st Year Maint. of Artificial Plantation created during 2023-24 at Ambin Putu under Along Range	Ambin Putu	5	Ha	1.07250	Rule 5(2)(b)	a.28°10'3.84"N 94°40'55.43"E b.28°10'7.83"N 94°40'58.83"E c.28°10'11.16"N 94°40'39.96"E d.28°10'9.20"N 94°40'39.77"E e.28°10'3.94"N 94°40'46.55"E
246	Along Forest Division	West Siang District	1st Year Maint. of Artificial Plantation created during 2023-24 at Tumbung under Along Range	Tumbung	5	Ha	1.07250	Rule 5(2)(b)	i.28°24'20.23"N 94°41'29.78"E ii.28°24'19.94"N 94°41'35.91"E iii.28°24'28.99"N 94°41'33.21"E iv.28°24'31.05"N 94°41'28.65"E v.28°24'29.19"N 94°41'27.32"E
247	Along Forest Division	West Siang District	1st Year Maint. of Artificial Plantation created during 2023-24 at Bising under Along Range	Bising	5	Ha	1.07250	Rule 5(2)(b)	a.28°15'10.80"N 94°45'52.55"E b.28°15'10.32"N 94°45'56.49"E c.28°15'10.45"N 94°46'0.07"E d.28°15'17.22"N 94°46'0.38"E e.28°15'18.92"N 94°45'52.16"E
248	Along Forest Division	West Siang District	1st Year Maint. of Artificial Plantation created during 2023-24 at Rano under Along Range	Rano	5	Ha	1.07250	Rule 5(2)(b)	i. 28° 2'36.22"N 94°42'33.55"E ii. 28° 2'37.39"N 94°42'28.28"E iii. 28° 2'38.46"N 94°42'23.60"E iv. 28° 2'32.15"N 94°42'23.07"E v. 28° 2'29.64"N 94°42'30.03"E

249	Along Forest Division	West Siang District	1st Year Maint. of Artificial Plantation created during 2023-24 at Sogi under Along Range	Sogi	10	Ha	2.14500	Rule 5(2)(b)	a.28°15'00.57"N 94°34'49.42"E b.28°15'12.06"N 94°35'07.19"E c.28°15'07.15"N 94°35'08.07"E d.28°15'04.08"N 94°35'03.40"E e.28°15'59.16"N 94°35'41.64"E
250	Along Forest Division	West Siang District	1st Year Maint. of Artificial Plantation created during 2023-24 at Liber under Along Range	Liber	5	Ha	1.07250	Rule 5(2)(b)	i.28°4'29.57"N 94°50'24.34"E ii.28°4'26.36"N 94°50'18.16"E iii.28°4'22.54"N 94°50'17.14"E iv.28°4'18.92"N 94°50'21.20"E v.28°4'27.86"N 94°50'26.62"E
251	Along Forest Division	West Siang District	1st Year Maint. of Artificial Plantation created during 2023-24 at Lidu under Along Range	Lidu	5	Ha	1.07250	Rule 5(2)(b)	a.28°15'52.35"N 94°35'31.03"E b.28°15'47.58"N 94°35'30.29"E c.28°15'46.15"N 94°35'39.94"E d.28°15'52.05"N 94°35'42.94"E e.28°15'52.20"N 94°35'37.32"E
252	Along Forest Division	West Siang District	1st Year Maint. of Artificial Plantation created during 2023-24 at Kupaen under Along Range	Kupaen	5	Ha	1.07250	Rule 5(2)(b)	i.28°12'16.24"N 94°34'48.66"E ii.28°12'22.45"N 94°34'43.86"E iii.28°12'20.69"N 94°34'39.52"E iv.28°12'10.73"N 94°34'40.73"E v.28°12'8.38"N 94°34'42.37"E
253	Along Forest Division	West Siang District	1st Year Maint. of Artificial Plantation created during 2023-24 at Makum under Along Range	Makum area	5	Ha	1.07250	Rule 5(2)(b)	a.28°12'32.36"N 94°51'45.51"E b.28°12'25.22"N 94°51'45.02"E c.28°12'25.20"N 94°51'52.02"E d.28°12'32.31"N 94°51'54.89"E e.28°12'28.54"N 94°51'48.74"E
254	Along Forest Division	West Siang District	1st Year Maint. of Artificial Plantation created during 2023-24 at Migli Pobdi under Along Range	Migli Pobdi	5	Ha	1.07250	Rule 5(2)(b)	i.28°12'26.51"N 94°45'59.05"E ii.28°12'36.10"N 94°46'5.26"E iii.28°12'38.17"N 94°45'58.13"E iv.28°12'32.87"N 94°45'57.21"E v.28°12'27.96"N 94°45'57.26"E
255	Along Forest Division	West Siang District	1st Year Maint. of Artificial Plantation created during 2023-24 at Dodo Kombo under Along Range	Dodo Kombo	5	Ha	1.07250	Rule 5(2)(b)	a.28°6'19.60"N 94°49'56.17"E b.28°6'23.77"N 94°50'4.81"E c.28°6'27.87"N 94°49'59.12"E d.28°6'23.15"N 94°49'53.11"E e.28°6'22.11"N 94°50'0.09"E
256	Along Forest Division	West Siang District	1st Year Maint. of Artificial Plantation created during 2023-24 at Boo & Niksi under Along Range	Boo-Plot-1 Niksi-Plot-2	5	Ha	1.07250	Rule 5(2)(b)	Boo i.28°9'7.57"N 94°39'27.70"E ii.28°9'13.87"N 94°39'32.65"E iii.28°9'15.85"N 94°39'25.29"E iv.28°9'14.84"N 94°39'23.46"E v.28°9'8.65"N 94°39'25.85"E Niksi 1.28°8'46.50"N 94°40'16.99"E 2.28°8'47.44"N 94°40'17.16"E 3.28°8'50.61"N 94°40'16.42"E 4.28°8'51.02"N 94°40'13.25"E 5.28°8'46.50"N 94°40'13.72"E

257	Along Forest Division	West Siang District	1st Year Maint. of Artificial Plantation created during 2023-24 at Tabum Geko under Along Range	Tabum Geko	5	Ha	1.07250	Rule 5(2)(b)	a.28° 9'32.44"N 94°41'4.71"E b.28° 9'35.79"N 94°41'4.81"E c.28° 9'38.03"N 94°41'9.52"E d.28° 9'35.97"N 94°41'16.41"E e.28° 9'30.25"N 94°41'10.11"E
258	Along Forest Division	West Siang District	1st Year Maint. of Artificial Plantation created during 2023-24 at Tajir (Doyor) under Along Range	Tajir(Doyor)	5	Ha	1.07250	Rule 5(2)(b)	i.28° 4'19.08"N 94°45'38.32"E ii.28° 4'14.28"N 94°45'43.62"E iii.28° 4'12.69"N 94°45'49.34"E iv.28° 4'14.99"N 94°45'51.63"E v.28° 4'19.75"N 94°45'48.19"E
259	Along Forest Division	Leparada District	1st Year Maint. of Artificial Plantation created during 2023-24 at Eshi Lipo Bam under Basar Range	Eshi Lipo Bam	5	Ha	1.07250	Rule 5(2)(b)	1N28°03'57.00"E94°40'48.80" 2N28°04'03.20"E94°40'48.00" 3N28°04'07.76"E94°40'45.22" 4N28°04'03.42"E94°40'40.27" 5N28°03'54.60"E94°40'40.96"
260	Along Forest Division	Leparada District	1st Year Maint. of Artificial Plantation created during 2023-24 at Kugi Yamen under Basar Range	Kugi Yamen	5	Ha	1.07250	Rule 5(2)(b)	1N28°03'18.00" E94°40'52.05" 2N28°03'14.00" E94°40'49.09" 3N28°03'10.77" E94°40'51.80" 4N28°03'10.58" E94°40'56.99" 5N28°03'17.98" E94°41'00.20"
261	Along Forest Division	Shi-Yomi District	1st Year Maint. of Artificial Plantation created during 2023-24 at Kuling under Mechuka Range	Kuling	5	Ha	1.07250	Rule 5(2)(b)	1)N28°31'30.5" E94°18'11.9" 2)N28°31'26.41" E94°18'08.32" 3)N28°31'17.2" E94°18'18.6" 4)N28°31'27.01" E94°18'28.08"
262	Along Forest Division	Shi-Yomi District	1st Year Maint. of Artificial Plantation created during 2023-24 at Karo area under Mechuka Range	Karo	5	Ha	1.07250	Rule 5(2)(b)	1)N28°31'12.0" E95°51'18.0" 2)N28°31'16.0" E95°51'17.0" 3)N28°31'17.0" E95°51'12.0" 4)N28°31'13.0" E95°51'13.0" 5)N28°31'25.8" E95°51'12.38" 6)N28°31'25.97" E95°51'18.88"
263	Along Forest Division	Shi-Yomi District	1st Year Maint. of Artificial Plantation created during 2023-24 at Monigaong area under Mechuka Range	Monigaong	5	Ha	1.07250	Rule 5(2)(b)	1) N28°46'12.0" E94°16'18.0" 2) N28°46'16.0" E=94°16'17.0" 3) N28°46'15.40" E94°16'23.12" 3)N28°46'24.51" E94°16'14.21" 4)N28°46'26.40" E94°16'13.62"
264	Along Forest Division	West Siang District	1st Year Maint. of Artificial Plantation created during 2023-24 at Hidum under Along Range	Hidum	5	Ha	1.07250	Rule 5(2)(b)	a. 28° 7'26.75"N 94°46'4.39"E b. 28° 7'23.72"N 94°46'6.19"E c. 28° 7'23.66"N 94°45'57.77"E d. 28° 7'29.40"N 94°45'57.22"E e. 28° 7'30.00"N 94°46'2.43"E
265	Along Forest Division	Shi-Yomi District	1st Year Maint. of Artificial Plantation created during 2023-24 at Yoddu Ditu under Mechuka Range	Yoddu Ditu area	5	Ha	1.07250	Rule 5(2)(b)	1) N28°30'12.0" E94°24'18.0" 2) N28°30'16.0" E94°24'17.0" 3) N28°30'17.0" E94°24'12.0" 4)N28°30'13.0" E94°24'13.0" 5)N28°30'25.6" E94°24'12.38" 6)N28°30'25.97" E94°24'18.88"

266	Along Forest Division	West Siang District	1st Year Maint. of Artificial Plantation created during 2023-24 at Botak Kayu under Liromoba Range	Botak Kayu	5	Ha	1.07250	Rule 5(2)(b)	1) N=28°07'14" E=94°27'31" 2) N=28°07'04" E=94°27'30" 3) N=28°07'05" E=94°27'22" 4) N=28°07'14" E=94°27'22"
267	Along Forest Division	West Siang District	1st Year Maint. of Artificial Plantation created during 2023-24 at Deminsa under Liromoba Range	Deminsa	5	Ha	1.07250	Rule 5(2)(b)	1) N=28°09'27" E=94°36'32" 2) N=28°09'32" E=94°36'35" 3) N=28°09'39" E=94°36'30" 4) N=28°09'31" E=94°36'22"
268	Along Forest Division	West Siang District	1st Year Maint. of Artificial Plantation created during 2023-24 at Aka Mori under Liromoba Range	Aka Mori	5	Ha	1.07250	Rule 5(2)(b)	1) N=28°05'31" E=94°27'06" 2) N=28°05'39" E=94°27'10" 3) N=28°05'42" E=94°27'03" 4) N=28°05'31" E=94°27'01"
269	Along Forest Division	West Siang District	1st Year Maint. of Artificial Plantation created during 2023-24 at Pegi Yorlo under Along Range	Pegi Yorlo	5	Ha	1.07250	Rule 5(2)(b)	a.28°12'32.27"N 94°35'44.65"E b.28°12'41.09"N 94°35'45.75"E c.28°12'39.52"N 94°35'37.84"E d.28°12'32.30"N 94°35'37.85"E e.28°12'37.18"N 94°35'41.64"E
270	Along Forest Division	West Siang District	1st Year Maint. of Artificial Plantation created during 2023-24 at Budeh under Along Range	Budeh	5	Ha	1.07250	Rule 5(2)(b)	i. 28°3'07.95"N 94°50'38.30"E ii. 28°3'7.13"N 94°50'32.74"E iii. 28°3'4.61"N 94°50'30.58"E iv. 28°3'0.52"N 94°50'26.72"E v. 28°2'56.70"N 94°50'35.09"E
271	Likabali Forest Division	Lower Siang	1st Year Maint. of Artificial Plantation created during 2023-24 at Likabali (Advance work done during 2018-19) Creation CAMPA APO 2023-24	Likabali	139	HA	29.81550	Rule 5 (2) (a)	N27041'23.11" E94045'27.15" N27041'44.68" E94045'32.84" N27041'46.26" E94045'08.80" N27041'29.10" E94045'01.92"
272	Likabali Forest Division	Lower Siang	1st Year Maint. of Artificial Plantation at Kamte Beat Likabali (RF)	Likabali RF	151.6	ha	32.51820	Rule 5 (2) (a)	N27038'35.62" E94034'56.68" N27038'4.20" E94034'50.58" N27039'3.82" E94035'48.72" N27038'20.66" E94036'14.57"
273	Pasighat FD	East Siang	1st Year Maint (Creation 2023-24) of Artificial plantation	Mebo RF	43.482	Ha	9.32689	Rule 5(2)(b)	Mebo RF 28°09'22.71"N 95°26'05.40"E 28°09'21.49"N 95°26'36.33"E 28°09'05.98"N 95°26'37.38"E 28°09'05.82"N 95°26'13.97"E
274	Pasighat FD	East Siang	1st Year Maint (Creation 2023-24) of Artificial plantation	Gutin RF under Nari Range	20	Ha	4.29000	Rule 5(2)(b)	Gutin RF under Nari Range 27°49'36.33"N 95°04'03.57"E 27°49'46.98"N 95°04'23.14"E 27°49'41.94"N 95°04'33.69"E 27°49'28.79"N 95°04'09.36"E
275	Pasighat FD	East Siang	1st Year Maint (Creation 2023-24) of Artificial plantation	Pasighat RF	20	Ha	4.29000	Rule 5(2)(b)	Pasighat RF 28°02'20.97"N 95°22'14.52"E 28°02'21.30"N 95°22'25.52"E 28°01'56.16"N 95°22'28.65"E 28°01'57.91"N 95°22'21.11"E

276	Pasighat FD	East Siang	1st Year Maint (Creation 2023-24) of Artificial plantation	Ledum under Ruksin Range	10	Ha	2.14500	Rule 5(2)(b)	Ledum under Ruksin Range 27°56'35.30"N, 95°06'06.61"E 27°56'36.68"N, 95°06'22.32"E 27°56'29.30"N, 95°06'23.61"E 27°56'27.56"N, 95°06'10.79"E
277	Daporijo Forest Division	Upper Subansiri	1st year Maint. of Artificial Plantation at Si- Yorbe at Nogi Village created during 2023-24	Si Yorbe Nogi Village	5	Ha	1.07250	Rule 5(2)(b)	N-28°13' 55.73" E-94°03'55.80" N-28°13' 47.29" E-94°04'01.42" N-28°13' 48.30" E-94°03'38.65" N-28°14' 05.31" E-94°03'28.35"
278	Daporijo Forest Division	Upper Subansiri	1st year Maint. of Artificial Plantation at Eru Village created during 2023-24	Svbar Eru	5	Ha	1.07250	Rule 5(2)(b)	N-28°23' 09.51" E-94°03'21.14" N-28°23' 07.39" E-94°03'27.96" N-28°23' 00.38" E-94°03'22.33" N-28°23' 07.42" E-94°03'13.46"
279	Daporijo Forest Division	Upper Subansiri	1st year Maint. of Artificial Plantation at Taninha at Eru Village at near River Svbar Eru Village Siyum Circle created during 2023-24	Taninha at Eru Village	5	Ha	1.07250	Rule 5(2)(b)	N-28°22' 32.74" E-94°02'33.02" N-28°22' 35.98" E-94°02'42.18" N-28°22' 31.29" E-94°02'45.12" N-28°22' 22.88" E-94°02'29.18"
280	Daporijo Forest Division	Upper Subansiri	1st year Maint. of Artificial Plantation at Motung Puri Area at Riamuk Village created during 2023-24	Motung Puri Area at Riamuk Village	5	Ha	1.07250	Rule 5(2)(b)	N-28°16' 11.51" E-94°08'57.98" N-28°16' 09.95" E-94°08'58.22" N-28°16' 08.61" E-94°08'57.43" N-28°16' 09.22" E-94°08'54.20"
281	Daporijo Forest Division	Upper Subansiri	1st year Maint. of Artificial Plantation at Jomg Riktak Lingram Village created during 2023-24	Jomg Riktak Lingram Village	6	Ha	1.28700	Rule 5(2)(b)	N-28°15' 11.34" E-94°05'36.17" N-28°14' 50.68" E-94°06'10.92" N-28°15' 12.40" E-94°05'35.27"
282	Daporijo Forest Division	Upper Subansiri	1st year Maint. of Artificial Plantation at Raw Modi at Doyom Village created during 2023-24	Raw Modi at Doyom Village	5	Ha	1.07250	Rule 5(2)(b)	N-28°16' 27.87" E-94°04'59.01" N-28°16' 29.79" E-94°05'01.08" N-28°16' 27.42" E-94°05'02.34" N-28°16' 26.17" E-94°05'03.28"
283	Daporijo Forest Division	Upper Subansiri	1st year Maint. of Artificial Plantation at Gemukrijo at Dadi Village created during 2023-24	Gemukrijo at Dadi Village	5	Ha	1.07250	Rule 5(2)(b)	N-28°02' 56.61" E-93°56'14.33" N-28°02' 41.90" E-93°56'26.04" N-28°02' 23.73" E-93°55'52.51"
284	Daporijo Forest Division	Upper Subansiri	1st year Maint. of Artificial Plantation at Yangam Pupu at Lingdam Village created during 2023-24	Yangam Pupu at Lingdam Village	5	Ha	1.07250	Rule 5(2)(b)	N-28°10' 20.89" E-93°56'40.70" N-28°10' 25.04" E-93°56'50.32" N-28°10' 31.23" E-93°56'52.77" N-28°10' 36.09" E-93°56'53.07"
285	Daporijo Forest Division	Upper Subansiri	1st year Maint. of Artificial Plantation at Bindamrijo under Jaring Circle created during 2023-24	Bindarijo under Jaring village	7	Ha	1.50150	Rule 5(2)(b)	N-28°10' 59.99" E-94°06'11.15" N-28°10' 49.57" E-94°06'31.95" N-28°10' 30.51" E-94°06'32.36" N-28°10' 18.74" E-94°06'20.52"
286	Daporijo Forest Division	Upper Subansiri	1st year Maint. of Artificial Plantation at Jilak Haider created during 2023-24	Jilak Haider	8	Ha	1.71600	Rule 5(2)(b)	N-27°55' 38.81" E-94°25'37.04" N-27°55' 35.53" E-94°25'45.54" N-27°55' 30.49" E-94°25'36.38" N-27°55' 34.92" E-94°25'27.52"
	SAC								

287	Changlang FD	Changlang	1st yr Maint. of artificial plantation in Namdang R.F	Namdang	24	Ha	5.14800	Rule 5 (2) (b)	N-27°13'41.86" E-95°44'6.68" N-27°13'37.48" E-95°43'51.24" N-27°13'33.01" E-95°43'57.49" N-27°13'18.34" E-95°43'56.03" N-27°13'18.57" E-95°44'03.41"	Year of Creation of 2023-24
288	Deomali	Tirap	1 st Year maint. of 2023-24 Artificial Plantation at Jumdang area	Jumdang area	25	Ha.	5.36250	5(2)b	27°13'43.62"N 95°29'29.46" E 27°13'33.97"N 95°32'47.41" E 27°13'33.97"N 95°29'55.45" E 27°13'31.77"N 95°29'28.94" E	
289	Nampong FD	Changlang	Maint of Artificial Plantation 2023-24 (1st year Maint.)	Sasum-Sinwang area	50.00		10.72500	5(2)b	N 27°12'5.23" E 95° 54'16.45" N 27°12'18.58" E 95° 53'42.86" N 27°12'38.29" E 95° 53'56.76" N 27°12'38.71" E 95° 54'32.34"	Year of Creation of 2023-24
290	Nampong FD	Changlang	Maint of Artificial Plantation at Neotan 2023-24 Village (1st year)	Neotan Village	50.00		10.72500	5(2)b	N 27°28'2.99" E 96° 4'31.20" N 27°28'6.66" E 96° 4'52.29" N 27°28'27.44" E 96° 4'53.28" N 27°28'25.03" E 96° 4'26.89"	Year of Creation of 2023-24
291	Nampong FD	Changlang	Maint of Artificial Plantation 2023-24 at Miao RF (1st Year Maint.)	Miao RF	22.00		4.71900	5(2)b	N 27°29'9.27" E 96° 14'54.85" N 27°29'15.13" E 96° 15'17.27" N 27°29'33.77" E 96° 15'10.56" N 27°29'26.85" E 96° 14'47.09"	Year of Creation of 2023-24
292	Nampong FD	Changlang	Maint. of Artificial Plantation 2023-24 at Honkap RF (1st year Maint)	Honkap RF	33.00		7.07850	5(2)b	N 27°21'12.15" E 96° 2'38.41" N 27°21'24.52" E 96° 2'57.19" N 27°21'6.31" E 96° 3'4.24" N 27°20'54.00" E 96° 2'51.21"	Year of Creation of 2023-24
293	Khonsa FD	Tirap	1st Year Maint of Artificial Plantation under Khonsa Range.	Dadam, Hukan,	25	Ha	5.36250	5 (2) (b)	N26°54'36.1" E95°27'04.7" N26°57'06.9" E95°28'32.1" N26°54'56.9" E95°24'08.6" N26°54'26.1" E95°24'23.1"	
294	Khonsa FD	Tirap	1st Year Maint of Artificial Plantation under Khonsa Range.	Kothin, Lahu	12		2.57400	5 (2) (b)	Kothin N26°54'56.9" E95°24'08.6" N26°55'04.2" E95°24'07.1" N26°54'57.9" E95°24'04.4" N26°54'54.2" E95°24'09.3" Laho N26°54'26.1" E95°24'23.1" N26°54'25.3" E95°24'19.1" N26°54'19.4" E95°24'18.7" N26°54'20.4" E95°24'24.7"	
295	Khonsa FD	Tirap	1st Year Maint of Artificial Plantation under Khonsa Range.	Old Bunting,	20	Ha	4.29000	5 (2) (b)	N27°00'11.0" E95°30'07.4" N26°59'12.1" E95°32'30.3" N27°05'00.2" E95°38'03.2" N27°06'34.5" E95°35'54.9"	

296	Khonsa FD	Tirap	1st Year Maint of Artificial Plantation under Khonsa Range.	Lainwang, Ngongthong	40	Ha	8.58000	5 (2) (b)	Lainwang N27°05'00.2" E96°38'03.2" N27°05'06.5" E96°38'06.5" N27°05'11.1" E96°38'10.4" N27°05'19.8" E96°38'08.1" Ngongthong N27°05'34.5" E96°35'54.9" N27°06'46.5" E96°35'54.3" N27°06'34.6" E96°35'41.3" N27°06'34.4" E96°35'24.7"
297	Khonsa FD	Tirap	1st Year Maint of Artificial Plantation under Lazu Range at Pongkong and Sanliam	Lazu Range	40	Ha	8.58000	5 (2) (b)	Pongkong N26°54'41.3" E96°32'52.4" N26°54'38.2" E96°32'44.6" N26°54'26.5" E96°33'00.3" N26°54'33.1" E96°33'01.0" Sanliam N26°56'57.8" E96°32'38.1" N26°56'01.1" E96°32'34.4" N26°56'13.1" E96°32'38.0" N26°56'05.9" E96°32'45.5"
298	Khonsa FD	Tirap	1st Year Maint of Artificial Plantation under Lazu Range at Kolam & Nogna	Lazu Range	20	Ha	4.29000	5 (2) (b)	Kolam N26°56'26.1" E96°34'53.8" N26°56'35.1" E96°34'48.9" N26°56'38.0" E96°34'55.7" N26°56'33.1" E96°34'05.0" Nogna N26°56'26.3" E96°37'19.3" N26°56'25.1" E96°37'13.9" N26°56'21.7" E96°37'27.4" N26°56'31.0" E96°37'36.1"
299	Khonsa FD	Tirap	1st Year Maint of Artificial Plantation under Lazu Range at Senu	Senu.	15	Ha	3.21750	5 (2) (b)	N26°54'22.6" E96°34'44.0" N26°52'56.3" E96°35'15.3" N26°52'10.9" E96°31'22.9" N26°52'59.8" E96°32'35.8"
300	Khonsa FD	Tirap	1st Year Maint of Artificial Plantation under Lazu Range at Raho	Raho	10	Ha	2.14500	5 (2) (b)	Raho Vill N26°52'10.9" E96°31'22.9" N26°52'03.0" E96°31'40.4" N26°52'16.6" E96°31'40.4" N26°52'18.5" E96°31'29.4"
301	Khonsa FD	Tirap	1st Year Maint of Artificial Plantation under Khonsa Range at Borduria & Paniduria	Borduria & Paniduria	30	Ha	6.43500	5 (2) (b)	Borduria N26°59'13.8" E96°31'13.5" N26°59'14.2" E96°31'15.8" N26°59'18.7" E96°31'15.1" N26°59'17.3" E96°31'14.4" Paniduria N27°01'30.2" E96°25'20.8" N27°01'33.4" E96°25'21.9" N27°01'34.2" E96°25'17.9" N27°01'30.7" E96°25'16.9"

302	Khonsa FD	Tirap	1st Year Maint of Artificial Plantation under Khonsa Range at Noksa & Luthong	Noksa & Luthong	25	Ha	5.36250	5 (2) (b)	Noksa N27°00'05.7" E96°26'24.0" N27°00'08.4" E96°26'23.0" N27°00'07.0" E96°26'20.4" N27°00'04.5" E96°26'21.4" Luthong N27°00'11.5" E96°28'05.7" N27°00'11.6" E96°28'07.5" N27°00'13.6" E96°28'05.9" N27°00'11.9" E96°28'04.6"
303	Khonsa FD	Tirap	1st Year Maint of Artificial Plantation under Khonsa Range at Tupi & Khela	Tupi & Khela	20	Ha	4.29000	5 (2) (b)	Tupi N26°59'04.0" E96°26'58.3" N26°59'05.3" E96°26'57.7" N26°59'03.7" E96°26'57.2" N26°59'04.0" E96°26'58.4" Khela N27°01'27.6" E96°31'40.1" N27°01'29.9" E96°31'38.9" N27°01'29.4" E96°31'36.1" N27°01'26.4" E96°31'37.7"
304	Kanubari FD	Longding	1st year Maint. of Artificial Plantation at Chanu	Chanu USF(kml enclosed)		10	2.14500	5(2)(b)	26°55'51.69"N, 95°19'28.02"E 26°55'47.25"N, 95°19'30.75"E 26°55'52.32"N, 95°19'45.35"E 26°56'1.31"N, 95°19'42.49"E
305	Kanubari FD	Longding	1st year Maint. of Artificial Plantation at Niaunu	Niaunu USF(kml enclosed)		10	2.14500	5(2)(b)	26°52'3.69"N, 95°20'13.83"E 26°52'0.20"N, 95°20'23.74"E 26°52'9.87"N, 95°20'26.91"E 26°52'13.94"N, 95°20'15.45"E
306	Kanubari FD	Longding	1st year Maint. of Artificial Plantation at Senua	Senua USF(kml enclosed)		10	2.14500	5(2)(b)	26°53'29.03"N, 95°21'50.85"E 26°53'29.05"N, 95°21'59.65"E 26°53'39.81"N, 95°21'57.58"E 26°53'41.12"N, 95°21'47.93"E
307	Kanubari FD	Longding	1st year Maint. of Artificial Plantation at Khogla	Khogla USF(kml enclosed)		10	2.14500	5(2)(b)	26°50'58.04"N, 95°27'30.49"E 26°50'58.01"N, 95°27'38.45"E 26°51'13.46"N, 95°27'37.68"E 26°51'12.33"N, 95°27'30.14"E
308	Kanubari FD	Longding	1st year Maint of Artificial Plantation at Konnu	Konnu USF(kml enclosed)		10	2.14500	5(2)(b)	26°41'49.66"N, 95°18'12.49"E 26°41'38.59"N, 95°18'21.85"E 26°41'42.97"N, 95°18'26.78"E 26°41'55.92"N, 95°18'19.07"E
309	Kanubari FD	Longding	1st year Maint. of Artificial Plantation at Pongchao	Pongchao USF(kml enclosed)		10	2.14500	5(2)(b)	26°42'15.62"N, 95°17'36.00"E 26°42'14.04"N, 95°17'44.60"E 26°42'25.70"N, 95°17'51.11"E 26°42'31.23"N, 95°17'47.25"E
310	Kanubari FD	Longding	1st year Maint. of Artificial Plantation at Niausa	Niausa USF(kml enclosed)		10	2.14500	5(2)(b)	26°49'50.84"N, 95°18'12.02"E 26°49'43.43"N, 95°18'5.10"E 26°49'38.96"N, 95°18'16.32"E 26°49'46.99"N, 95°18'23.53"E
	EAC								

311	Anini FD	Dibang Valley	1st Year Maint. of Artificial plantation at Embolin	Embolin	70.0 ha	Ha	15 68000	CAF Rule 5(2)(b)	N28°47'44.5" E96°53'62.1" N28°47'44.8" E96°53'63.4" N28°47'34.5" E96°53'55.0" N28°47'34.2" E96°53'55.5"
312	Anini FD	Dibang Valley	1st Year Maint. of Artificial plantation at Mipi	Mipi	95.0 ha	Ha	21.28000	CAF Rule 5(2)(b)	N28°56'14.17" E96°49'00.0" N28°58'54.1" E96°45'24.6" N28°58'54.8" E96°45'24.3" N28°57'49.7" E96°48'23.7"
313	Anini FD	Dibang Valley	1st Year Maint. of Artificial plantation at Embolin	Embolin	95.0 ha	Ha	21.28000	CAF Rule 5(2)(b)	N28°46'30.64" E96°53'39.4" N28°46'31.8" E96°53'23.8" N28°46'43.8" E96°53'07.8" N28°46'52.7" E96°53'37.9" N28°46'53.5" E96°53'36.84"
314	Anjaw FD	Anjaw	1st Year Maint (Creation 2023-24) of Artificial plantation	Ditchu RF	50	Ha	11.20000	Rule 5(2)(b)	N-28°08'45" E-97°03'07" N-28°08'53" E-97°02'37" N-28°09'15" E-97°02'48" N-28°09'06" E-97°03'09"
315	Dibang FD	Lower Dibang Valley	1st Year Maint (Creation 2023-24) of Artificial plantation at Chidhigoo	Chidhigoo	80	ha	17.16000	Rule 5(2)(b)	N28°15'42.91" E96°44'40.17" N28°15'30.30" E96°44'26.37" N28°15'45.51" E96°44'16.57" N28°15'55.30" E96°44'27.05"
316	Dibang FD	Lower Dibang Valley	1st Year Maint (Creation 2023-24) of Artificial plantation at Haka	Haka	80	Ha	17.16000	Rule 5(2)(b)	N28°18'4.95" E96°8'0.15" N28°17'40.21" E96°7'47.86" N28°17'28.32" E96°8'29.54" N28°17'58.72" E96°8'37.31"
317	Dibang FD	Lower Dibang Valley	1st Year Maint (Creation 2023-24) of Artificial plantation at Moruk	Moruk	60	Ha	12.87000	Rule 5(2)(b)	N28°09'47.64" E96°36'36.26" N28°09'55.27" E96°37'47.29" N28°10'06.68" E96°37'43.93" N28°10'03.59" E96°36'37.62"
318	Dibang FD	Lower Dibang Valley	1st Year Maint (Creation 2023-24) of Artificial plantation at Dambuk	Dambuk	61	Ha	13.08450	Rule 5(2)(b)	N28°14'57.48" E96°39'17.59" N28°15'29.34" E96°39'30.86" N28°15'26.41" E96°38'55.98" N28°14'59.45" E96°39'04.35"
319	Namsai FD	Namsai	1 st year Maint. of 120 Ha Artificial Plantation created in the year 2023-24, 3 weeding,	Lohit RF	120	Ha	25.74000	Rule 5(2)(b)	N27°45'59"E96°50'47" N27°46'20"E96°51'00" N27°45'54"E96°49'50" N27°45'37"E96°49'58"
WAC									
320	Banderdewa FD	Papumpare	1 st year Maint. of Artificial Plantation created during 2023-24	Drupong RF	61	hac	13.08450	5(2)(b)	N 26 58 51.03 E 93 26 46.71 N 26 58 5 12 E 93 26 33.37 N 26 58 0.95 E 93 25 47.59 N 26 58 46.42 E 93 26 22.19
321	Banderdewa FD	Papumpare	1 st year Maint. of Artificial Plantation created during 2023-24	Diphu Beat under Drupong RF	32	Ha	6.86400	5(2)(b)	N 26 57 37.6 E 93 32 41.7 N 26 58 26.2 E 93 32 41.8 N 26 59 48.1 E 93 32 37.8 N26 57 24.5 E 93 33 40.2
322	Banderdewa FD	Papumpare	1 st year Maint. of Artificial Plantation created during 2023-24	Panir RF	10	hac	2.14500	5(2)(b)	N-26° 57' 53" E-93° 29' 18" N-26° 58' 02" E-93° 28' 54" N-26° 57' 58" E-93° 29' 21" N-26° 57' 53" E-93° 28' 57"

323	Banderdewa FD	Papumpare	1 st year Maint. of Artificial Plantation created during 2023-24	Drupong RF	25	ha	5.36250	5(2)(b)	N-27°07'17.28" E-93°40'18.96" N-26°07'18.25" E-93°40'53.68" N-26°07'18.58" E-93°40'58.65" N-26°07'25.60" E-93°40'60.01"
324	Banderdewa FD	Papumpare	1 st year Maint. of Artificial Plantation created during 2023-24	Pichola	25	ha	5.36250	5(2)(b)	N-27°12'10.76" E-93°47'28.26" N-27°12'43.43" E-93°47'44.28" N-27°12'38.55" E-93°46'14.17" N-27°12'08.92" E-93°45'34.62"
325	Bomdila Forest Division	West Kameng	Maint. Of Artificial Plantation (1st year operation) Tending- 2 weeding cration done during 2023-24 at @ 7992/ ha	Buragaon (Viewpam) under Khupi Range	527.00	Ha	113.04150	Rule 5 sub-rule (2) b	27°15'35.92N 92°41'01.14E 27°15'53.74N 92°41'56.41E 27°15'26.43N 92°41'58.26E 27°15'52.63N 92°42'40.20E
326	Hapoli FD	L/Subansiri	Maintenance of Artificial Plantation (1st Year Operation) Tending - 1 weeding Creation done during under State CAMPA Scheme	Quarry line	5	Ha	1.07250	Rule 5 (2)(b)	27°32'35.3"N 93°48'24.6"E 27°32'38.4"N 93°48'28.4"E 27°32'40.02"N 93°48'31.0"E 27°32'43.0"N 93°48'27.2"E 27°32'40.9"N 93°48'21.3"E
327	Hapoli FD	L/Subansiri	Maintenance of Artificial Plantation (1st Year Operation) Tending - 1 weeding Creation done during under State CAMPA Scheme	PiisamorehKulsi	10	Ha	2.14500	Rule 5 (2)(b)	N 27° 38'41.3" E 93° 50'08.6" N 27° 39'06.2" E 93°50'24.7" N 27° 38'53.7" E 93°50'27.6" N 27° 38'39.7" E 93°50'20.3"
328	Hapoli FD	L/Subansiri	Maintenance of Artificial Plantation (1st Year Operation) Tending - 1 weeding Creation done during under State CAMPA Scheme	SiikheLankhang	10	Ha	2.14500	Rule 5 (2)(b)	N 27° 37'57.6" E 93°47'52.6" N 27° 37'53.6" E 93°47'28.8" N 27° 37'59.9" E 93°47'23.0" N 27° 38'05.1" E 93°47'32.8"
329	Hapoli FD	L/Subansiri	Maintenance of Artificial Plantation (1st Year Operation) Tending - 1 weeding Creation done during under State CAMPA Scheme	Tanio Bijee	5	Ha	1.07250	Rule 5 (2)(b)	N 27° 34'16" E 93°49'17" N 27° 34'14" E 93°49'15" N 27° 34'20" E 93°49'19" N 27° 34'19" E 93°49'19"
330	Hapoli FD	L/Subansiri	Maintenance of Artificial Plantation (1st Year Operation) Tending - 1 weeding Creation done during under State CAMPA Scheme	Tasko	5	Ha	1.07250	Rule 5 (2)(b)	N 27° 34'50.5" E 93°51'49.6" N 27° 34'56.1" E 93°51'53.4" N 27° 34'54.3" E 93°51'54.7" N 27° 34'50.1" E 93°51'56.9" N 27° 34'47.6" E 93°51'58.5"
331	Hapoli FD	L/Subansiri	Maintenance of Artificial Plantation (1st Year Operation) Tending - 1 weeding Creation done during under State CAMPA Scheme	Pange at Tale RF	10	Ha	2.14500	Rule 5 (2)(b)	27°32'12.09"N 93°53'42.08"E 27°31'58.04"N 93°53'38.03"E 27°31'54.07"N 93°54'44.01"E 27°32'12.00"N 93°54'42.05"E
332	Hapoli FD	L/Subansiri	Maintenance of Artificial Plantation (1st Year Operation) Tending - 1 weeding Creation done during under State CAMPA Scheme	Quarry line	5	Ha	1.07250	Rule 5 (2)(b)	27°32'35.3"N 93°48'24.6"E 27°32'38.4"N 93°48'28.4"E 27°32'40.02"N 93°48'31.0"E 27°32'43.0"N 93°48'27.2"E 27°32'40.9"N 93°48'21.3"E

333	Hapoli FD	L/Subansiri	Maintenance of Artificial Plantation (1st Year Operation) Tending - 1 weeding Creation done during under State CAMPA Scheme	Paya	5 Ha	1.07250	Rule 5 (2)(b)	27°29'08"N 93°47'31"E, 27°29'19"N 93°47'44"E 27°29'26"N 93°47'37"E 27°29'16"N 93°47'16"E 27°29'29"N 93°47'22"E 27°29'06"N 93°47'01"E 27°29'49"N 93°47'58"E
334	Hapoli FD	L/Subansiri	Maintenance of Artificial Plantation (1st Year Operation) Tending - 1 weeding Creation done during under State CAMPA Scheme	Deem	5 Ha	1.07250	Rule 5 (2)(b)	27°29'48"N 93°48'18"E, 27°30'15"N 93°48'39"E 27°30'15"N 93°47'59"E, 27°29'34"N 93°47'45"E
335	Hapoli FD	L/Subansiri	Maintenance of Artificial Plantation (1st Year Operation) Tending - 1 weeding Creation done during under State CAMPA Scheme	Sekhi	5 Ha	1.07250	Rule 5 (2)(b)	N27°32'12" E 093°37'15" N27°32'16"E093°37'19" N27°32'27"E093°37'13" N27°32'17"E093°27'37"
336	Hapoli FD	L/Subansiri	Maintenance of Artificial Plantation (1st Year Operation) Tending - 1 weeding Creation done during under State CAMPA Scheme	Yachuli	5 Ha	1.07250	Rule 5 (2)(b)	27°27'57"N 93°44'32"E, 27°28'01"N 93°44'45"E 27°27'52"N 93°44'53"E 27°27'42"N 93°44'38"E
337	Hapoli FD	L/Subansiri	Maintenance of Artificial Plantation (1st Year Operation) Tending - 1 weeding Creation done during under State CAMPA Scheme	Sekhi Putu	5 Ha	1.07250	Rule 5 (2)(b)	27°31'43"N 93°37'08"E, 27°31'47"N 93°37'01"E 27°32'02"N 93°37'10"E 27°32'02"N 93°38'56"E
338	Hapoli FD	L/Subansiri	Maintenance of Artificial Plantation (1st Year Operation) Tending - 1 weeding Creation done during under State CAMPA Scheme	Neelam	5 Ha	1.07250	Rule 5 (2)(b)	27°33'25"N 93°40'15"E, 27°33'19"N 93°40'22"E 27°33'12"N 93°40'27"E 7°33'23"N 93°40'39"E
339	Hapoli FD	L/Subansiri	Maintenance of Artificial Plantation (1st Year Operation) Tending - 1 weeding Creation done during under State CAMPA Scheme	Pakam Pasa	5 Ha	1.07250	Rule 5 (2)(b)	27°23'37"N 93°45'54"E, 27°24'07"N 93°46'27"E 27°24'09"N 93°46'07"E 27°23'50"N 93°45'42"E
340	Hapoli FD	L/Subansiri	Maintenance of Artificial Plantation (1st Year Operation) Tending - 1 weeding Creation done during under State CAMPA Scheme	Yoglu	5 Ha	1.07250	Rule 5 (2)(b)	27°30'32"N 93°42'44" E 27°30'38"N 93°43'07"E 27°30'19"N 93°43'08"E 27°30'13"N 93°42'54"E
341	Hapoli FD	L/Subansiri	Maintenance of Artificial Plantation (1st Year Operation) Tending - 1 weeding Creation done during under State CAMPA Scheme	Medo	5 Ha	1.07250	Rule 5 (2)(b)	27°31'57"N 93°37'10"E, 27°31'58"N 93°37'16"E 27°32'02"N 93°37'14"E 27°31'57"N 93°37'10"E

342	Hapoli FD	L/Subansiri	Maintenance of Artificial Plantation (1st Year Operation) Tending - 1 weeding Creation done during under State CAMP A Scheme	Raga PRF	10	Ha	2.14500	Rule 5 (2)(b)	27°45'28.25"N 94°30.98"E 27°45'33.72"N 94°31.31"E 27°45'44.84"N 94°32.04"E 27°45'47.44"N 94°32.90"E 27°45'44.82"N 94°33.36"E 27°45'10.56"N 94°34.12"E
343	Hapoli FD	L/Subansiri	Maintenance of Artificial Plantation (1st Year Operation) Tending - 1 weeding Creation done during under State CAMP A Scheme	Pesir	5	Ha	1.07250	Rule 5 (2)(b)	27°30'14"N 93°48'32"E 27°30'37"N 93°48'24"E 27°30'46"N 93°48'51"E 27°30'26"N 93°48'18"E
344	Hapoli FD	L/Subansiri	Maintenance of Artificial Plantation (1st Year Operation) Tending - 1 weeding Creation done during under State CAMP A Scheme	Upper Yachuli	5	Ha	1.07250	Rule 5 (2)(b)	27°40'22"N 93°50'22"E 27°40'34"N 93°50'39"E 27°40'22"N 93°50'46"E 27°40'14"N 93°50'23"E
345	Hapoli FD	L/Subansiri	Maintenance of Artificial Plantation (1st Year Operation) Tending - 1 weeding Creation done during under State CAMP A Scheme	Tale RF	20	Ha	4.29000	Rule 5 (2)(b)	27°38'22.77"N 93°52'13.54"E 27°38'11.81"N 93°52'12.73"E 27°38'11.90"N 93°06'98"E 27°38'25.98"N 93°58'05.07"E
346	Kra Daadi FD	Kra Daadi	1st year Maintenance of Artificial Plantation at Tatung Kotter Nallah @ 21450/-	Under Chambang Range	50	Ha	10.72500	5 (2 (b)	N27° 48'14.40"E 93° 48' 21.56" N27° 48'05.08" E 93° 48' 27.05" N27° 48'01.18" E 93° 48' 35.55" N 27° 47'52.85"E 93° 48' 35.18" N 27° 47' 51.85" E 93°48' 27.6" N27° 48' 04.59" E 93° 48' 15.1" N 27° 48'12.61" E 93° 48'14.5"
347	Kurung Kumey FD	Kurung Kumey	1 st Year Maint. Artificial Plantation at Palang 3- weedings.	Under Patuk Forest Range	10	Ha	2.14500	Rule 5(2) (b)	28° 5' 22.38''N93° 22' 24.78''E 28° 5' 21.12''N93° 22' 27.01''E 28° 5' 12.06''N93° 22' 32.56''E 28°5'10.16"N93°22'33.09"E
348	Kurung Kumey FD	Kurung Kumey	1 st Year Maint. Artificial Plantation at Damin Town 3- weedings.	Under Patuk Forest Range	20	Ha	4.29000	Rule 5(2) (b)	28°6' 42.21''N93° 93' 19'53.45''E 28° 6' 40.52''N93° 19' 57.67''E 28° 6' 33.25''N93° 20' 14.50''E 28°6'31.11"N93°20'13.71"E
349	Kurung Kumey FD	Kurung Kumey	1 st Year Maint. Artificial Plantation at Saitam 3- weedings.	Under Patuk Forest Range	10	Ha	2.14500	Rule 5(2) (b)	28° 5' 42.65''N93° 93' 21' 33.16''E 28° 5' 38.69''N93° 21' 38.21''E 28° 5' 35.76''N93° 21' 42.02''E 28°5'32.02"N93°21'38.42"E
350	Kurung Kumey FD	Kurung Kumey	1 st Year Maint. Artificial Plantation at Tamakso 3- weedings.	Tamakso under Patuk Forest Range	20	Ha	4.29000	Rule 5(2) (b)	28°5'33.11"N 93°19'33.56"E 28°5'30.37"N 93°19'38.86"E 28°5'32.77"N 93°19'49.39"E 28°5'29.56"N 93°19'53.16"E
351	Kurung Kumey FD	Kurung Kumey	1 st Year Maint. Artificial Plantation at Cheya 3- weedings.	Under Patuk Forest Range	10	Ha	2.14500	Rule 5(2) (b)	28° 5' 59.77''N93° 21' 15.11''E 28° 5' 59.30''N93° 21' 17.08''E 28° 5' 55.14''N93° 21' 22.73''E 28°5'49.58"N93°21'27.35"E

352	Kurung Kumey FD	Kurung Kumey	1 st Year Maint. Artificial Plantation at Lubupa village(Damin) 3-weedings.	Lubupa village under Patuk Forest Range	20	Ha	4.29000	Rule 5(2) (b)	28°6'1.16"N 93°19'37.88"E 28°6'1.31"N 93°19'46.39"E 28°5'59.17"N 93°19'55.31"E 28°5'52.16"N 93°19'54.24"E
353	Kurung Kumey FD	Kurung Kumey	1 st Year Maint. Artificial Plantation at Sorang Giabey 3-weedings.	Under Patuk Forest Range	10	Ha	2.14500	Rule 5(2) (b)	28°5'41.72"N 93°21'21.30"E 28°5'34.52"N 93°21'25.36"E 28°5'34.52"N 93°21'26.05"E 28°5'25.81"N 93°21'17.70"E
354	Kurung Kumey FD	Kurung Kumey	1 st Year Maint. Artificial plantation at Tokring 3-weedings.	Under Patuk Forest Range	5	Ha	1.07250	Rule 5(2) (b)	28°6'27.21"N 93°19'43.59"E 28°6'22.77"N 93°19'50.69"E 28°6'17.15"N 93°19'46.80"E 28°6'19.80"N 93°19'40.14"E
355	Kurung Kumey FD	Kurung Kumey	1 st Year Maint. Artificial Plantation at Rambu 3-weedings.	Rambu under Koloriang Forest Range	15	Ha	3.21750	Rule 5(2) (b)	27°53'50.93"N 93°21'17.95"E 27°53'47.02"N 93°21'21.54"E 27°53'39.84"N 93°21'24.75"E 27°53'36.55"N 93°21'17.25"E
356	Kurung Kumey FD	Kurung Kumey	1 st Year Maint. Artificial Plantation at Cheya village 3-weedings.	Cheya village under Patuk Forest Range	15	Ha	3.21750	Rule 5(2) (b)	28°5'48.54"N 93°21'2.30"E 28°5'44.34"N 93°21'10.16"E 28°5'43.28"N 93°21'17.23"E 28°5'36.15"N 93°21'14.85"E
357	Kurung Kumey FD	Kurung Kumey	1 st Year Maint. artificial plantation at Cheya village Sorang Giabey 3-weedings.	Cheya village under Patuk Forest Range	13	Ha	2.78850	Rule 5(2) (b)	28°5'42.65"N 93°21'33.16"E 28°5'38.69"N 93°21'38.21"E 28°5'35.76"N 93°21'42.02"E 28°5'29.87"N 93°21'35.82"E
358	Kurung Kumey FD	Kurung Kumey	1 st Year Maint. Artificial Plantation at Yumlam village 3-weedings.	Yumlam village under Koloriang Forest Range	10	Ha	2.14500	Rule 5(2) (b)	27°53'34.63"N 93°27'56.96"E 27°53'34.77"N 93°28'3.81"E 27°53'30.89"N 93°28'5.71"E 27°53'30.23"N 93°28'11.47"E
359	Kurung Kumey FD	Kurung Kumey	1 st Year Maint. Artificial Plantation at Sejik-Seeme 3-weedings.	Sejik-Seeme under Patuk Forest Range	10	Ha	2.14500	Rule 5(2) (b)	28°4'15.56"N 93°25'27.37"E 28°4'9.54"N 93°25'40.16"E 28°4'5.31"N 93°25'49.14"E 28°4'4.13"N 93°25'55.17"E
360	Kurung Kumey FD	Kurung Kumey	1 st Year Maint. artificial plantation at Namcheng 3-weedings.	Namcheng Under Koloriang Forest Range	15	Ha	3.21750	Rule 5(2) (b)	27°55'18.58"N 93°26'47.68"E 27°55'11.87"N 93°26'4.62"E 27°55'12.73"N 93°26'6.62"E 27°55'11.73"N 93°26'14.33"E
361	Kurung Kumey FD	Kurung Kumey	1 st Year Maint. Artificial plantation at Tuluha 3-weedings.	Under Koloriang	10	Ha	2.14500	Rule 5(2) (b)	27°55'26.75"N 93°26'31.10"E 27°55'25.52"N 93°26'34.66"E 27°55'23.97"N 93°26'34.95"E 27°55'17.82"N 93°26'29.84"E
362	Kurung Kumey FD	Kurung Kumey	1 st Year Maint. Artificial Plantation at Kele 3-weedings.	Kele under Koloriang Forest Range	10	Ha	2.14500	Rule 5(2) (b)	27°52'26.36"N 93°26'36.32"E 27°52'30.07"N 93°26'58.60"E 27°52'19.29"N 93°27'5.46"E 27°52'15.79"N 93°27'3.24"E
363	Kurung Kumey FD	Kurung Kumey	1 st Year Maint. Artificial Plantation at lower Phassang Sanglam Yarlo village 3-weedings.	Sanglam yarlo village under Nyapin Forest Range	5	Ha	1.07250	Rule 5(2) (b)	27°44'45.69"N 93°21'18.89"E 27°44'43.95"N 93°21'26.09"E 27°44'32.61"N 93°21'40.55"E 27°44'14.55"N 93°21'30.47"E

364	Kurung Kumey FD	Kurung Kumey	1 st Year Maint. Artificial Plantation at Pake Talo Niorang 3-weedings.	Pake Talo niriang under Koloriang Forest Range	9	Ha	1.93050	Rule 5(2) (b)	27°53'58.96"N 93°21'46.04"E 27°53'50.55"N 93°21'57.02"E 27°53'44.73"N 93°21'53.74"E 27°53'38.63"N 93°21'47.11"E
365	Kurung Kumey FD	Kurung Kumey	1 st Year Maint. Artificial Plantation at Pagam village (Yakriang) 3-weedings.	Yakriang village under Patuk Forest Range	10	Ha	2.14500	Rule 5(2) (b)	28°2'12.02"N 93°27'21.74"E 28°27'85"N 93°27'31.42"E 28°2'3.98"N 93°27'40.67"E 28°1'54.66"N 93°27'35.25"E
366	Kurung Kumey FD	Kurung Kumey	1 st Year Maint. Artificial Plantation at Kyate 3-weedings.	Kyate under Sangram Forest Range	10	Ha	2.14500	Rule 5(2) (b)	27°47'56.00"N93°35'30.38"E 27°47'55.03"N93°35'27.54"E 27°47'57.73"N93°35'24.55"E 27°48'1.01"N93°35'27.36"E
367	Kurung Kumey FD	Kurung Kumey	1 st Year Maint. Artificial Plantation at Gabi yar 3-weedings.	Gabi yar under Sangram Forest Range	6	Ha	1.28700	Rule 5(2) (b)	27°51'15.63"N93°33'29.17"E 27°51'14.60"N 93°33'23.77"E 27°51'12.55"N93°33'24.01"E 27°51'12.14"N93°33'28.45"E
368	Kurung Kumey FD	Kurung Kumey	1 st Year Maint. Artificial Plantation at Jorak leel village 3-weedings.	Leel village under Sangram Forest Range	10	Ha	2.14500	Rule 5(2) (b)	27°51'12.42"N 93°29'11.91"E 27°51'10.87"N 93°29'12.57"E 27°51'11.13"N 93°29'10.37"E 27°51'12.27"N 93°29'8.84"E
369	Kurung Kumey FD	Kurung Kumey	1 st Year Maint. Artificial Plantation at Lo Yarda 3-weedings.	Lo yarda under Nyapin Forest Range	10	Ha	2.14500	Rule 5(2) (b)	27°44'55"N 93°23'42"E 27°44'51"N 93°23'43"E 27°44'56"N 93°23'47"E 27°44'57"N 93°23'38"E
370	Kurung Kumey FD	Kurung Kumey	1 st Year Maint. Artificial Plantation at Tariang 3-weedings.	Tariang under Sangram Forest Range	14	Ha	3.00300	Rule 5(2) (b)	27°53'57.93"N93°30'46.57"E 27°54'6.77"N 93°30'40.87"E 27°54'5.53"N93°30'50.14"E 27°54'0.95"N93°30'56.67"E
371	Kurung Kumey FD	Kurung Kumey	1 st Year Maint. Artificial Plantation at Sangmey 3-weedings.	Sangmey under Sangram Forest Range	14	Ha	3.00300	Rule 5(2) (b)	27°52'34.18"N93°31'10.91"E 27°52'35.97"N93°31'14.35"E 27°52'34.47"N93°31'18.61"E 27°52'29.48"N93°31'18.67"E
372	Kurung Kumey FD	Kurung Kumey	1 st Year Maint. Artificial Plantation at Pajo 3-weedings.	Pajo under Sangram Forest Range	10	Ha	2.14500	Rule 5(2) (b)	27°47'23.49"N 93°30'45.97"E 27°47'24.77"N 93°30'45.28"E 27°47'26.21"N 93°30'47.12"E 27°47'24.84"N 93°30'49.49"E
373	Kurung Kumey FD	Kurung Kumey	1 st Year Maint. Artificial Plantation at Tabumriang at Pagba under Sangram Forest Range 3-weedings.	Pagba under Sangram Forest Range	12	Ha	2.57400	Rule 5(2) (b)	27°46'21.12"N27°46'21.12"E 27°46'12.57"N93°29'12.01"E 27°46'16.54"N93°29'17.95"E 27°46'16.88"N93°29'9.40"E
374	Kurung Kumey FD	Kurung Kumey	1 st Year Maint. Artificial Plantation at Ganchi Langrah 3-weedings.	Ganchi langrah under Sangram Forest Range	6	Ha	1.28700	Rule 5(2) (b)	27°50'46.68"N93°32'27.59"E 27°50'44.43"N93°32'26.87"E 27°50'46.87"N93°32'29.63"E 27°50'45.42"N93°32'29.75"E
375	Kurung Kumey FD	Kurung Kumey	1 st Year Maint. Artificial Plantation at Hote under Sangram Forest Range 3-weedings.	Hote under Sangram Forest Range	7	Ha	1.50150	Rule 5(2) (b)	27°48'13.78"N 93°32'11.78"E 27°48'18.92"N 93°32'14.35"E 27°48'15.68"N93°32'15.83"E 27°48'16.73"N93°32'9.44"E

376	Kurung Kumey FD	Kurung Kumey	1 st Year Maint. Artificial Plantation at Paye at Lungsa under Nyapin Forest Range 3-weedings.	Lungsa under Nyapin Range	15	Ha	3.21750	Rule 5(2) (b)	27°42'42.26"N 93°16'21.40"E 27°42'42.52"N 93°16'14.52"E 27°42'48.56"N 93°16'17.92"E 27°42'39.94"N 93°16'19.14"E
377	Kurung Kumey FD	Kurung Kumey	1 st Year Maint. Artificial Plantation at Dolo under Nyapin Forest Range 3-weedings.	Dolo under Nyapin Forest Range	15	Ha	3.21750	Rule 5(2) (b)	27° 45'20.81"N93 ° 24'6.50"E 27 ° 45'29.57"N93 ° 24'1.71"E 27 ° 45'27.39"N93 ° 24'7.79"E 27°45'24.13"N93°23'57.85"E
378	Kurung Kumey FD	Kurung Kumey	1 st Year Maint. Artificial Plantation at Pai 3-weedings.	Pai under Sangram Forest Range	15	Ha	3.21750	Rule 5(2) (b)	27° 52' 23.49" N 93 32 39.68" E 27° 52' 19.18" N 93 32 50.02" E 27° 52' 14.01" N 93 32 40.16" E 27° 52' 5.39" N 93 32 34.06" E
379	Kurung Kumey FD	Kurung Kumey	1 st Year Maint. Artificial Plantation at Rate under Sangram Forest Range 3-weedings.	Nioph under Sangram Forest Range	10	Ha	2.14500	Rule 5(2) (b)	27°48'11.63"N 93°32'34.52"E 27°48'13.22"N 93°32'36.51"E 27°48'13.83"N 93°32'32.79"E 27°48'11.92"N 93°32'31.72"E
380	Kurung Kumey FD	Kurung Kumey	1 st Year Maint. Artificial Plantation at Nooloyarniong 3-weedings.	Nooloyarniong under Sangram Forest Range	30	Ha	6.43500	Rule 5(2) (b)	27° 50' 56.44" N 93 36 15.81" E 27 50 37.99" N 93 36 8.90" E 27 50 34 66" N 93 35 59.25" E 27 50 27 10" N 93 35 54.57" E
381	Kurung Kumey FD	Kurung Kumey	1 st Year Maint. Artificial Plantation at Sabiang riang 3-weedings.	Sebiang riang under Koloriang Forest Range	10	Ha	2.14500	Rule 5(2) (b)	27° 54' 11.995" N93 20' 25.159" E 27° 54' 13.298" N 93 20' 32.442" E 27° 54' 11.761" N 93 20' 37.334" E 27° 54' 13.716" N 93 20' 41.845" E
382	Kurung Kumey FD	Kurung Kumey	1 st Year Maint. Artificial Plantation at Pabe (Rengchi Poriang Village) 3-weedings.	Parsi-Parlo Under Patuk Range	3	Ha	0.64350	Rule 5(2) (b)	27° 58' 36.94" N93 32' 36.67" E 27° 58' 31.37" N93 32' 38.38" E 27° 58' 27.85" N93 32' 37.66" E 27° 58' 25.72" N93 32' 35.56" E
383	Kurung Kumey FD	Kurung Kumey	1 st Year Maint. Artificial Plantation at Pugriang under Sangram Forest Range 3-weedings.	Hote Under Sangram Range	15	Ha	3.21750	Rule 5(2) (b)	27°48'8.82"N 93°32'59.94"E 27°48'10.48"N 93°32'57.22"E 27°48'8.97"N 93°32'57.22"E 27°48'16.73"N 93°32'59.51"E
384	Kurung Kumey FD	Kurung Kumey	1 st Year Maint. Artificial Plantation at Nyokring under Nyapin Forest Range 3-weedings.	Phassang beat office under Nyapin Range	5	Ha	1.07250	Rule 5(2) (b)	27° 44' 6.30" N 93' 18' 47.05" E 27° 43' 57.53" N 93' 18' 52.81" E 27° 44' 4.55" N93' 19' 0.08" E 27° 44' 3.89" N 93'19' 11.29"E
385	Kurung Kumey FD	Kurung Kumey	1 st Year Maint. Artificial Plantation at Sango village Kajangyerbey 3-weedings.	Kajangyerbey under Nyapin Forest Range	5	Ha	1.07250	Rule 5(2) (b)	27°44'0.48"N 93°18'45.25"E 27°43'56.40"N 93°18'49.44"E 27°43'52.09"N 93°18'53.86"E 27°43'49.89"N 93°18'49.71"E
386	Sagalee	Papum Pare	Maint. Of Artificial Plantation at Apop Sango created on 2023-24 (1st year maint.)	At Apop Sango under Sagalee Range	26	Ha	5.57700	Rule 5(2)(a)	N: 27°18'12.4" E: 93°31'24.2" N: 27°18'9.51" E: 93°31'23.78" N: 27°18'7.45" E: 93°31'25.42" N: 27°18'10.96" E: 93°31'29.41"
387	Sagalee	Papum Pare	Maint. Of Artificial Plantation at Apop created on 2023-24 (1st year maint.)	At Apop under Sagalee Range	26	Ha	5.57700	Rule 5(2)(a)	N: 27°17'21.1" E: 93°30'12.5" N: 27°17'12.1" E: 93°30'13.0" N: 27°17'09.5" E: 93°30'02.3" N: 27°17'18.8" E: 93°29'58.2"

388	Sagalee	Papum Pare	Maint. Of Artificial Plantation at Apop created on 2023-24 (1st year maint.)	At Apop under Sagalee Range	26	Ha	5.57700	Rule 5(2)(a)	N: 27°18'31.7" E: 93°31'16.9" N: 27°18'30.3" E: 93°31'28.3" N: 27°18'23.3" E: 93°31'26.4" N: 27°18'24.6" E: 93°31'15.4"
389	Sagalee	Papum Pare	Maint. Of Artificial Plantation at Sangring created on 2023-24 (1st year maint.)	At Sangring under Sagalee Range	26	Ha	5.57700	Rule 5(2)(a)	N: 27°16'39.0" E: 93°30'30.1" N: 27°16'49.1" E: 93°30'34.5" N: 27°16'43.2" E: 93°30'40.0" N: 27°16'38.1" E: 93°30'40.7"
390	Sagalee	Papum Pare	Maint. Of Artificial Plantation at Ngudang created on 2023-24 (1st year maint.)	At Ngudang under Sagalee Range	26	Ha	5.57700	Rule 5(2)(a)	N: 27°16'24.7" E: 93°29'07.7" N: 27°16'21.74" E: 93°29'6.80" N: 27°16'24.46" E: 93°29'3.22" N: 27°16'28.63" E: 93°29'6.52"
391	Sagalee	Papum Pare	Maint. Of Artificial Plantation at Apop created on 2023-24 (1st year maint.)	At Apop under Sagalee Range	26	Ha	5.57700	Rule 5(2)(a)	N: 27°17'49.5" E: 93°30'22.2" N: 27°17'46.48" E: 93°30'21.77" N: 27°17'47.27" E: 93°30'17.90" N: 27°17'50.75" E: 93°30'18.41"
392	Sagalee	Papum Pare	Maint. Of Artificial Plantation at Parang created on 2023-24 (1st year maint.)	Parang under Sagalee Range	10.06	Ha	2.15787	Rule 5(2)(a)	N: 27°20'05.0" E: 93°30'04.0" N: 27°20'05.10" E: 93°30'04.15" N: 27°21'00" E: 93°30'04.16" N: 27°21'10" E: 93°31'05"
393	Sagalee	Papum Pare	Maint. Of Artificial Plantation at Nari Putu created on 2023-24 (1st year maint.)	At Nari Putu under Sagalee Range	10	Ha	2.14500	Rule 5(2)(a)	N: 27°13'11" E: 93°30'31" N: 27°13'12" E: 93°30'31.25" N: 27°13'12.05" E: 93°30'30" N: 27°13'13" E: 93°30'30.22"
394	Sagalee	Papum Pare	Maint. Of Artificial Plantation at Langpar created on 2023-24 (1st year maint.)	At Langpar under Sagalee Range	10	Ha	2.14500	Rule 5(2)(a)	N: 27°15'07.9" E: 93°33'27.7" N: 27°15'07" E: 93°33'27" N: 27°15'06" E: 93°33'30" N: 27°15'06.50" E: 93°33'37"
395	Sagalee	Papum Pare	Maint. Of Artificial Plantation at Totpu created on 2023-24 (1st year maint.)	Totpu under Sagalee Range	10	Ha	2.14500	Rule 5(2)(a)	N: 27°21'22.4" E: 93°31'34.3" N: 27°21'23.2" E: 93°31'43.9" N: 27°21'06.8" E: 93°31'48.8" N: 27°21'04.5" E: 93°31'46.2"
396	Sagalee	Papum Pare	Maint. Of Artificial Plantation at Deb created on 2023-24 (1st year maint.)	Deb under Sagalee Range	10	Ha	2.14500	Rule 5(2)(a)	N: 27°12'39" E: 93°30'20" N: 27°12'59" E: 93°30'40" N: 27°12'39" E: 93°30'20" N: 27°12'41" E: 93°30'21"
397	Sagalee	Papum Pare	Maint. Of Artificial Plantation at Totpu created on 2023-24 (1st year maint.)	Totpu under Sagalee Range	10	Ha	2.14500	Rule 5(2)(a)	N: 27°14'12.2" E: 93°30'37.9" N: 27°14'19.0" E: 93°30'43.8" N: 27°14'22.9" E: 93°30'40.3" N: 27°14'18.1" E: 93°30'31.2"
398	Sagalee	Papum Pare	1st year Maint. Of Artificial plantation at Pate Hapa at Pech village	Pate Hapa at Pech village	10	ha	2.14500	Rule 5(2)(a)	N27°27'30.37" E93°34'18.45" N27°123.81" E93°36'34.49" N27°124.01" E93°36'34.13" N27°124.01" E93°36'45"

399	Sagalee	Papum Pare	1st year Maint. Of Artificial plantation at Tacha	Tacha	10	Ha	2.14500	Rule 5(2)(a)	N:27°28'24.93" E:93°31'5.05" N:27°28'24.27" E:93°31'1.96" N:27°28'24.27" E:93°31'1.96" N:27°28'27.53" E:93°30'59.88"
400	Sagalee	Papum Pare	1st year Maint. Of Artificial plantation at Pigio Rigio	Pigio Rigio	10	Ha	2.14500	Rule 5(2)(a)	N:27°31' 59" E:93° 28' 37" N:27°32' 16" E:93° 28' 35" N:27°32' 20" E:93° 28' 42" N:27°32' 15" E:93° 28' 46"
401	Sagalee	Papum Pare	1st year Maintenance of Artificial plantation at Humpili created during 2023-24	Khunglo Range	10	Ha	2.14500	Rule 5(2)(a)	N:27°18'19" E:93°41'10" N:27°18'18" E:93°41'14" N:27°18'13" E:93°41'13" N:27°18'15" E:93°41'15"
402	Sagalee	Papum Pare	1st year Maintennace of Artificial plnataion at Khunglo created during 2023-24	Khunglo Range	5	Ha	1.07250	Rule 5(2)(a)	N:27°18'25" E:93°41'52" N:27°18'21" E:93°41'51" N:27°18'19" E:93°41'56" N:27°18'23" E:93°41'57"
403	Sagalee	Papum Pare	1st year maintenance of Artificial plantation at Tamang created during 2023-24	Khunglo Range	5	Ha	1.07250	Rule 5(2)(a)	N:27°15'58" E:93°39'09" N:27°15'56" E:93°39'07" N:27°15'56" E:93°39'08" N:27°15'58" E:93°39'07"
404	Sagalee Forest Division	Papum Pare	1st Year Maint (Creation 2023-24) of Artificial plantation at Ghai Tamang	Ghai Tamang under Khunglo Range	10	Ha	2.14500	Rule 5(2)(b)	N:27°16'02" E: 93°39'02" N:27°16'03" E: 93°39'02.50" N:27°16'03.10" E: 93°39'00" N:27°16'05" E: 93°39'03"
405	Sagalee Forest Division	Papum Pare	1st Year Maint (Creation 2023-24) of Artificial plantation at Rayee Tamang	Rayee Tamang under Khunglo Range	10	Ha	2.14500	Rule 5(2)(b)	N: 27°15'40" E: 93°39'09" N:27°15'41" E: 93°39'10" N:27°15'42.02" E: 93°39'10.56" N:27°15'42" E: 93°39'12"
406	Sagalee Forest Division	Papum Pare	1st Year Maint (Creation 2023-24) of Artificial plantation at Padede Yarda	Padede Yarda under Khunglo Range	10	Ha	2.14500	Rule 5(2)(b)	N: 27°14'40" E: 93°41'13" N:27°14'42" E: 93°41'13.20" N:27°14'44" E: 93°41'12.55" N:27°14'42.30" E: 93°41'25"
407	Sagalee Forest Division	Papum Pare	1st Year Maint (Creation 2023-24) of Artificial plantation at Bumbang	Bumbang under Khunglo Range	10	Ha	2.14500	Rule 5(2)(b)	N:27°16'10" E:93°40'16" N:27°16'10.55" E:93°40'10" N:27°16'11.20" E:93°40'10.50" N:27°16'12" E:93°40'11"
408	Sagalee Forest Division	Papum Pare	1st Year Maint (Creation 2023-24) of Artificial plantation at Kolya camp	Kolya camp under Khunglo Range	10	Ha	2.14500	Rule 5(2)(b)	N: 27°18'28" E: 93°41'57" N: 27°18'27.50" E: 93°41'56" N: 27°18'22" E: 93°41'52.23" N: 27°18'22" E: 93°41'52"
409	Sagalee Forest Division	Papum Pare	1st Year Maint (Creation 2023-24) of Artificial plantation at Pate Hapa	Pate Hapa under Kheel Toru Range	10	Ha	2.14500	Rule 5(2)(b)	N: 27°27'30.37" E: 93°34'18.45" N: 27°12'3.81" E: 93°36'34.49" N:27°12'4.0" E: 93°36'34.33" N: 27°12'4.01" E: 93°36'35"
410	Sagalee Forest Division	Papum Pare	1st Year Maint (Creation 2023-24) of Artificial plantation at Dabiso Tad	Dabiso Tad under Kheel Toru Range	10	Ha	2.14500	Rule 5(2)(b)	N: 27°27'05.8" E: 93°34'40.85" N:27°27'05.02" E: 93°34'40.22" N: 27°27'05.48" E: 93°34'42" N: 27°27'06" E: 93°34'45"

411	Sagalee	Papum Pare	Maintenance of Artificial Plantation at Jerjee -1 Created in 2023-24 1st yrs Maintt	Jerjee 1	10	Ha	2.14500	Rule 5(2)(a)	N:27°13'30.1" E:93°21'25.5" N:27°13'44.1" E:93°21'23.4" N:27°13'38.7" E:93°21'30.1" N:27°13'35.6" E:93°21'31.0"	
412	Sagalee	Papum Pare	Maintenance of Artificial Plantation at Sagum Created in 2023-24 1st yrs Maintt	Sagum	10	Ha	2.14500	Rule 5(2)(a)	N:27°14'6.4" E:93°21'56.0" N:27°14'09.3" E:93°21'47.3" N:27°14'13.2" E:93°21'51.2" N:27°14'09.7" E:93°21'56.3"	
413	Sagalee	Papum Pare	Maintenance of Artificial Plantation at Rachi Created in 2023-24 1st yrs Maintt	Rachi	10	Ha	2.14500	Rule 5(2)(a)	N:27°14'01.4" E:93°18'39.1" N:27°13'59.5" E:93°18'34.1" N:27°14'06.4" E:93°18'41" N:27°14'05.7" E:93°18'34"	
414	Sagalee	Papum Pare	Maintenance of Artificial Plantation at Bobia. Created in 2023-24 1st yrs Maintt	Bobia	10	Ha	2.14500	Rule 5(2)(a)	N:27°20'43.9" E:93°38'01.1" N:27°20'24.26" E:93°38'57.8" N:27°20'21.09" E:93°38'67.6" N:27°20'31.92" E:93°38'73.7"	
415	Seppa FD	East Kameng	Maint. Of Artificial Plantation at Pampoli (1st year Maint.)	Seppa	10	Ha	2.14500	Rule 5(2)(a)	N 27°19' 9.2" E 093°58' 54.73" N 27°19' 7.2" E 093°58' 57.3" N 27°19' 6.85" E 093°59' 0.55" N 27°19' 5.11" E 093°59' 5.78"	Area-I, 2023-24
416	Seppa FD	East Kameng	Maint. of Block Plantation at Lumdung (1st year Maint.)	Seppa	10		2.14500		N 27°17' 21.32" E 093°3' 18.12" N 27°17' 24.10" E 093°3' 16.2" N 27°18' 21.33" E 093°3' 16.49" N 27°17' 76.81"E 093°3' 16.60"	
417	Seppa FD	East Kameng	Maint. Of Artificial Plantation at Watte (1st year Maint.)	Seppa	10	Ha	2.14500	Rule 5(2)(a)	N 27°17' 45.37" E092°56' 39.98" N 27°17' 46.62"E092°56' 45.78" N 27°17' 49.7" E092°56' 44.36" N 27°17' 52.39" E092°56' 41.86"	Area-I, 2023-24
418	Seppa FD	East Kameng	Maint. Of Artificial Plantation at Liter Geka (1st year Maint.)	Seppa	10	Ha	2.14500	Rule 5(2)(a)	N 27°19' 28.73" E 093°2' 43.26" N 27°19' 30.48" E 093°2' 42.38" N 27°19' 29.6" E 093°2' 45.61" N 27°19' 32.41" E 093°2' 44.12"	Area-I, 2023-24
419	Seppa FD	East Kameng	Maint. Of Artificial Plantation at Nere (1st year Maint.)	Seppa	15	Ha	3.21750	Rule 5(2)(a)	N 27°18' 56.5" E 093°2' 45.97" N 27°18' 54.14" E 093°2' 45.62" N 27°18' 53.79" E 093°2' 43.79" N 27°18' 56.2" E 093°2' 43.29"	Area-I, 2023-24
420	Seppa FD	East Kameng	Maint. Of Artificial Plantation at Tapu Putung (1st year Maint.)	Seppa	15	Ha	3.21750	Rule 5(2)(a)	N 27°17' 24.32" E 093°3' 13.72" N 27°17' 24.0" E 093°3' 15.62" N 27°17' 25.83" E 093°3' 16.49" N 27°17' 26.81" E 093°3' 16.06"	Area-I, 2023-24
421	Seppa FD	East Kameng	Maint. Of Artificial Plantation at Kadeya Kichang (1st year Maint.)	Seppa	10	Ha	2.14500	Rule 5(2)(a)	N 27°17' 1.25" E092°53' 13.87" N 27°17' 1.68" E092°53' 13.46" N 27°17' 2.44" E092°53' 12.72" N 27°17' 2.14" E092°53' 12.3"	Area-I, 2023-24

422	Seppa FD	East Kameng	Maint. Of Artificial Plantation at Peri Langne (1st year Maint.)	Seppa	10	Ha	2.14500	Rule 5(2)(a)	N 27°18' 14.06" E 093°3' 3.83" N 27°18' 15.82" E 093°3' 3.31" N 27°18' 14.76" E 093°3' 1.64" N 27°18' 13.32" E 093°3' 2.11"	Area-I, 2023-24
423	Seppa FD	East Kameng	Maint. Of Artificial Plantation at Watte (1st year Maint.)	Seppa	10	Ha	2.14500	Rule 5(2)(a)	N 27°17' 31.96" E 092°56' 17.5" N 27°17' 32.45" E 092°56' 20.3" N 27°17' 34.16" E 092°56' 20.42" N 27°17' 34.24" E 092°56' 18.37"	Area-I, 2023-24
424	Seppa FD	East Kameng	Maint. Of Artificial Plantation at Lumdung (1st year Maint.)	Seppa	10	Ha	2.14500	Rule 5(2)(a)	N 27°17' 52.82 E 093°3' 23.26" N 27°17' 58.60" E 093°3' 25.37" N 27°17' 44.63" E 093°3' 23.33" N 27°17' 47.35" E 093°3' 10.11"	Area-I, 2023-24
425	Seppa FD	East Kameng	Maint. Of Artificial Plantation at Bana (1st year Maint.)	Seppa	10	Ha	2.14500	Rule 5(2)(a)	N 27°17' 11.41" E 093°4' 50.04" N 27°17' 9.13" E 093°4' 50.44" N 27°17' 7.09" E 093°4' 47.79" N 27°17' 10.03" E 093°4' 47.26"	Area-I, 2023-24
426	Seppa FD	East Kameng	Maint. Of Artificial Plantation at Lumdung (1st year Maint.)	Seppa	5	Ha	1.07250	Rule 5(2)(a)	N 27°18' 6.89" E 093°2' 51.73" N 27°18' 8.17" E 093°2' 53.88" N 27°18' 10.52" E 093°2' 55.88" N 27°18' 13.37" E 093°2' 0.59"	Area-I, 2023-24
427	Seppa FD	East Kameng	Maint. Of Artificial Plantation at Lumdung (1st year Maint.)	Seppa	5	Ha	1.07250	Rule 5(2)(a)	N 27°17' 36.5" E 093°3' 47.02" N 27°17' 37.07" E 093°3' 50.41" N 27°17' 37.81" E 093°3' 54.97" N 27°17' 18.16" E 093°3' 153"	
428	Seppa FD	East Kameng	Maint. Of Artificial Plantation at Tatatara (1st year Maint.)	Seppa	5	Ha	1.07250	Rule 5(2)(a)	N 27°19' 31.8" E 093°3' 16.87" N 27°19' 31.56" E 093°3' 17.05" N 27°19' 31.39" E 093°3' 17.18" N 27°19' 30.95" E 093°3' 17.75"	Area-I, 2023-24
429	Seppa FD	East Kameng	Maint. Of Artificial Plantation at Doga Lumdung(1st year Maint.)	Seppa	5	Ha	1.07250	Rule 5(2)(a)	N 27°16' 24.5" E 093°03' 09.9" N 27°16' 85.1" E 093°03' 45.4" N 27°16' 82.2" E 093°03' 53.3" N 27°16' 30.55" E 093°03' 7.75"	Area-I, 2023-24
430	Seppa FD	East Kameng	Maint. Of Artificial Plantation at Kakuyaar Myoko(1st year Maint.)	Seppa	10	Ha	2.14500	Rule 5(2)(a)	N 27°21' 26.89" E 093°3' 4.7" N 27°21' 30.06" E 093°3' 2.57" N 27°21' 2.57" E 093°3' 4.36" N 27°21' 30.22" E 093°3' 7.26"	Area-I, 2023-24
431	Seppa FD	East Kameng	Maint. Of Artificial Plantation at Kakuseddang(1st year Maint.)	Seppa	10	Ha	2.14500	Rule 5(2)(a)	N 27°21' 30.02" E 093°3' 9.66" N 27°21' 29.59" E 093°3' 11.07" N 27°21' 29.24" E 093°3' 11.85" N 27°21' 28.69" E 093°3' 13.59"	Area-I, 2023-24
432	Seppa FD	East Kameng	Maint. Of Artificial Plantation at Tamiwaa(1st year Maint.)	Seppa	10	Ha	2.14500	Rule 5(2)(a)	N 27°21' 28.42" E 093°3'14.15" N 27°21' 27.65" E 093°3' 14.37" N 27°21' 27.72" E 093°3' 15.04" N 27°21' 27.92" E 093°3' 15.34"	Area-I, 2023-24

433	Seppa FD	East Kameng	Maint. Of Artificial Plantation at Kamjoyaar(1st year Maint.)	Seppa	10	Ha	2.14500	Rule 5(2)(a)	N 27°21' 28.03" E 093°3' 15.75" N 27°21' 27.61" E 093°3' 16.93" N 27°21' 27.43" E 093°3' 17.48" N 27°21' 27.16" E 093°3' 17.89"	Area-I, 2023-24
434	Seppa FD	East Kameng	Maint. Of Artificial Plantation at Naraangyaar(1st year Maint.)	Seppa	10	Ha	2.14500	Rule 5(2)(a)	N 27°21' 26.26" E 093°3' 20.9" N 27°21' 25.93" E 093°3' 21.46" N 27°21' 25.84" E 093°3' 21.97" N 27°21' 25.34" E 093°3' 22.34"	Area-I, 2023-24
435	Seppa FD	East Kameng	Maint. Of Artificial Plantation at Tasangyaar (1st year Maint.)	Seppa	10	Ha	2.14500	Rule 5(2)(a)	N 27°21' 23.32" E 093°3' 24.96" N 27°21' 23.09" E 093°3' 25.15" N 27°21' 22.72" E 093°3' 25.68" N 27°21' 22.43" E 093°3' 26.08"	Area-I, 2023-24
436	Seppa FD	East Kameng	Maint. Of Artificial Plantation at Takarpuu (1st year Maint.)	Seppa	10	Ha	2.14500	Rule 5(2)(a)	N 27°21' 17.68" E 093°3' 27.93" N 27°21' 16.81" E 093°3' 27.87" N 27°21' 16.46" E 093°3' 27.89" N 27°21' 15.79" E 093°3' 27.36"	Area-I, 2023-24
437	Seppa FD	East Kameng	Maint. Of Artificial Plantation at Machasedang (1st year Maint.)	Seppa	10	Ha	2.14500	Rule 5(2)(a)	N 27°24' 57.38" E 093°3' 38.22" N 27°24' 56.71" E 093°3' 37.96" N 27°24' 58.86" E 093°3' 39.32" N 27°24' 55.42" E 093°3' 40.42"	Area-I, 2023-24
438	Seppa FD	East Kameng	Maint. Of Artificial Plantation at Inchiyaar (1st year Maint.)	Seppa	10	Ha	2.14500	Rule 5(2)(a)	N 27°21' 21.84" E 093°3' 19.39" N 27°21' 23.45" E 093°3' 18.25" N 27°21' 24.6" E 093°3' 15.2" N 27°21' 24.77" E 093°3' 13.04"	Area-I, 2023-24
439	Seppa FD	East Kameng	Maint. of artificial plantation at Lantumwa of Chege Village (1st Year Maint.)	C/Tajo	5	Ha	1.07250	Rule 5(2)(b)	N-27°34'26.72"E-93°06'06.38" N-27°34'23.33"E-93°06'04.13" N-27°34'21.34"E-93°06'04.96" N-27°34'25.97"E-93°06'04.41"	
440	Seppa FD	East Kameng	Maint. of artificial plantation at Bipu Langpo of Rigam village (1st Year Maint.)	C/Tajo	5	Ha	1.07250	Rule 5(2)(b)	N-27°33'28.80"E-93°06'33.50" N-27°33'29.12"E-93°06'33.35" N-27°33'28.17"E-93°06'38.55" N-27°33'29.98"E-93°06'39.72"	
441	Seppa FD	East Kameng	Maint. of Artificial Plantation at Braniamwa of Dafri Village (1st Year Maint.)	C/Tajo	5	Ha	1.07250	Rule 5(2)(b)	N-27°31'22.29"E-93°05'20.44" N- 27°31'24.07"E-93°05'21.93" N- 27°31'18.75"E 93°05'31.61" N- 27°31'26.66"E-93°05'30.68"	
442	Seppa FD	East Kameng	Maint. of artificial at Pira Potung of Dipu Lamgiu (1st Year Maint.)	C/Tajo	10	Ha	2.14500	Rule 5(2)(b)	N-27°31'24.33"E-93°06'32.93" N-27°31'18.34"E-93°06'32.50" N-27°31'11.13"E-93°06'36.12" N-27°31'26.66"E-93°06'47.18"	
443	Seppa FD	East Kameng	Maint. of artificial plantation at Enchingnampe of Kute camp (1st Year Maint.)	C/Tajo	5	Ha	1.07250	Rule 5(2)(b)	N-27°29'15.02"E-93°03'48.53" N- 27°29'15.24"E-93°03'46.80" N- 27°29'01.55"E-93°03'45.70" N- 27°29'11.93"E-93°03'57.04"	

444	Seppa FD	East Kameng	Maint. of artificial plantation at Kyado of Jayang Bagang Village.(1st Year Maint.)	C/Tajo	5	Ha	1.07250	Rule 5(2)(b)	N-27°44'20"E-93°09'44" N-27°44'23"E-93°09'42" N-27°44'17"E-93°09'40" N-27°44'19"E-93°09'43"
445	Seppa FD	East Kameng	Maint. of artificial plantation at Piwa under kute camp.(1st Year Maint.)	C/Tajo	5	Ha	1.07250	Rule 5(2)(b)	N-27°29'28.33"E-93°03'57.13" N-27°29'32.82"E-93°03'02.20" N-27°29'34.00"E-93°03'54.80" N-27°29'34.63"E-93°03'57.04"
446	Seppa FD	East Kameng	Maint. of artificial plantation at Nyakwa Pobey of Cheda Village (1st Year Maint.)	C/Tajo	5	Ha	1.07250	Rule 5(2)(b)	N-27°32'59.97"E-93°08'14.27" N-27°33'00.98"E-93°08'17.31" N-27°33'03.42"E-93°08'17.31" N-27°33'03.02"E-93°08'15.24"
447	Seppa FD	East Kameng	Maint. of artificial plantation at Tauk Yerda of Laching Village (1st Year Maint.)	C/Tajo	5	Ha	1.07250	Rule 5(2)(b)	N-27°36'24"E-3'10'48" N-27°36'27"E-93°10'47" N-27°36'26"E-93°10'46" N-27°36'25"E-93°10'50"
448	Seppa FD	East Kameng	Maint. of artificial plantation at fareyar of Laching Village.(1st Year Maint.)	C/Tajo	5	Ha	1.07250	Rule 5(2)(b)	N-27°36'31"E-93°10'42" N-27°36'33"E-93°10'43" N-27°36'35"E-93°10'45" N-27°36'34"E-93°10'46"
449	Seppa FD	East Kameng	Maint. of artificial plantation at Seppah Potung Near Bethey (1st Year Maint.)	C/Tajo	5	Ha	1.07250	Rule 5(2)(b)	N-27°37'04"E-93°09'57" N-27°37'05"E-93°09'60" N-27°37'09"E-93°09'54" N-27°37'07"E-93°09'58"
450	Seppa FD	East Kameng	Maint. of artificial plantation at Pateyar of Flago Village.(1st Year Maint.)	C/Tajo	5	Ha	1.07250	Rule 5(2)(b)	N-27°34'50"E-93°12'31" N-27°34'54"E-93°12'33" N-27°37'52"E-93°12'34" N-27°34'56"E-93°12'36"
451	Seppa FD	East Kameng	Maint. of artificial plantation at Papiwa of Krema Pao Village (1st Year Maint.)	C/Tajo	5	Ha	1.07250	Rule 5(2)(b)	N-27°34'50"E-93°12'31" N-27°34'54"E-93°12'33" N-27°34'52"E-93°12'34" N-27°34'56"E-93°12'36"
452	Seppa FD	East Kameng	Maint. of artificial plantation at Yarbey of Lorah Village (1st Year Maint.)	Khenewa	5	Ha	1.07250	Rule 5(2)(b)	N-27°31'38.17"E-93°00'05.02" N-27°31'41.55"E-93°00'04.28" N-27°31'42.39"E-93°00'00.64" N-27°31'38.76"E-92°59'58.70"
453	Seppa FD	East Kameng	Maint. of artificial plantation at Myori Mori of Loda Village(1st Year Maint.)	Khenewa	5	Ha	1.07250	Rule 5(2)(b)	N-27°31'25.23"E-93°01'12.65" N-27°31'24.72"E-93°01'14.54" N-27°31'27.55"E-93°01'14.40" N-27°31'28.92"E-92°01,12.37"
454	Seppa FD	East Kameng	Maint. of artificial plantation at Dewagyar of Pordung Village (1st Year Maint.)	Khenewa	10	Ha	2.14500	Rule 5(2)(b)	N-27°36'60.50"E-93°00'53.73" N-27°36'32.20"E-93°00'55.80" N-27°36'27.68"E-93°00'53.48" N-27°36'28.52"E-93°00,58.73"
455	Seppa FD	East Kameng	Maint. of artificial plantation at Babungoro of Loda Village (1st Year Maint.)	Khenewa	5	Ha	1.07250	Rule 5(2)(b)	N-27°30'32.29"E-93°00'33.96" N-27°30'31.57"E-93°00'35.97"

456	Seppa FD	East Kameng	Maint. of artificial plantation at Upper Pordung Village (1st Year Maint.).	Khenewa	10	Ha	2.14500	Rule 5(2)(b)	N-27°36'14.65"E-93°00'34.31" N-27°36'12.56"E-93°00'34.28"
457	Seppa FD	East Kameng	Maint. of artificial plantation at Taniogang of Tallo Village (1st Year Maint.)	Bameng	10	Ha	2.14500	Rule 5(2)(b)	N-27°36'11.92"E-93°59'16.65" N-27°30'21.06"E-93°58'58.48"
458	Seppa FD	East Kameng	Maint. of Artificial Plantation at Tabioyar of Meora Village (1st Year Maint.)	Bameng	5	Ha	1.07250	Rule 5(2)(b)	N-27°32'22.67"E-92°05'59.26" N-27°32'21.71"E-92°05'57.77"
459	Seppa FD	East Kameng	Maint. of artificial plantation at Sawa (1st Year Maint.)	C/Tajo	5	Ha	1.07250	Rule 5(2)(b)	N-27°42'11"E-93°03'09" N-27°42'13"E-93°03'16"
460	Shergaon FD	West Kameng	Maint. of Artificial Plantation (1st year Maint.) created during 2023-24	Khandablang under Rupa Range	10	Ha	2.14500	Rule 5(2)(b)	N-27°11'35.02"E-92°25'01.06" N-27°11'39.62"E-92°24'59.03"
461	Shergaon FD	West Kameng	Maint. of Artificial Plantation (1st year Maint.) created during 2023-24	Gorbow Jamiang under Rupa Range	10	Ha	2.14500	Rule 5(2)(b)	N27°12'47.07"E92°19'48.60" N27°12'46.21"E92°19'36.75" N27°12'52.50"E92°19'38.89" N27°12'59.63"E92°19'45.31" N27°12'57.83"E92°19'48.03"
462	Shergaon FD	West Kameng	Maint. of Artificial Plantation (1st year Maint.) created during 2023-24	Mardinggisi Birpur under Rupa Range	20	Ha	4.29000	Rule 5(2)(b)	N27°12'54.86"E92°25'26.23" N27°12'53.16"E92°25'26.93" N27°12'48.97"E92°25'28.05" N27°12'44.66"E-92°25'28.89"
463	Shergaon FD	West Kameng	Maint. of Artificial Plantation (1st year Maint.) created during 2023-24	Chota Birpur under Rupa Range	10	Ha	2.14500	Rule 5(2)(b)	N27°12'30.77"E92°26'48.72" N27°12'29.96"E-92°26'47.48" N27°12'29.96"E92°26'47.48" N27°12'32.16"E-92°26'47.85"
464	Shergaon FD	West Kameng	Maint. of Artificial Plantation (1st year Maint.) created during 2023-24	Rupa	50	Ha	10.72500	Rule 5(2)(b)	N-27°10'21.81"E-92°24'28.01" N-27°10'43.98"E-92°25'3.28" N-27°10'35.49"E-92°25'16.67" N-27°10'16.44"E-92°24'50.52"
465	Shergaon FD	West Kameng	Maint. of Artificial Plantation (1st year Maint.) created during 2023-24	Rupa	20	Ha	4.29000	Rule 5(2)(b)	N-27°11'33.06"E-92°22'56.64" N-27°11'20.53"E-92°22'58.62" N-27°11'16.79"E-92°22'47.43" N-27°11'24.69"E-92°22'41.48"
466	Shergaon FD	West Kameng	Maint. of Artificial Plantation (1st year Maint.) created during 2023-24	Boha under Kalakng Range	40	Ha	8.58000	Rule 5(2)(b)	N-27°02'01.00"E-92°10'24.00" N-27°02'16.05"E-92°10'36.23" N-27°02'01.15"E-92°10'41.22" N-27°02'12.15"E-92°10'06.25"
467	Shergaon FD	West Kameng	Maint. of Artificial Plantation (1st year Maint.) created during 2023-24	Betchiling under Kalakng Range	30	Ha	6.43500	Rule 5(2)(b)	N-27°02'18.00"E-92°00'39.00" N-27°02'18.00"E-92°09'41.00" N-27°02'36.00"E-92°09'44.00" N-27°02'12.15"E-92°09'06.25"
468	Shergaon FD	West Kameng	Maint. of Artificial Plantation (1st year Maint.) created during 2023-24	R/pora under Kalakng Range	20	Ha	4.29000	Rule 5(2)(b)	N-27°00'36.00"E-92°06'46.00" N-27°00'23.00"E-92°06'40.00" N-27°00'30.00"E-92°06'58.00" N-27°00'36.00"E-92°06'25.00"
469	Shergaon FD	West Kameng	Maint. of Artificial Plantation (1st year Maint.) created during 2023-24	Kalaktang	18	Ha	3.86100	Rule 5(2)(b)	N-27°06'27.3"E-92°07'16.4" N-27°06'31.0"E-92°07'91.1" N-27°06'37.4"E-92°07'20.0" N-27°06'25.1"E-92°07'17.5"

470	Tawang SFD	Tawang	1 st Year maintenance of Artificial Plantation under Tawang Range at Yusum Village created during 2023-24	Tawang	40	Ha	8.96000	Rule 5(2)(b)	27°33'8.15"N, 91°51'18.07"E 27°33'6.68"N, 91°51'36.94"E 27°32'56.16"N, 91°51'40.55"E 27°32'47.20"N, 91°51'17.47"E 27°33'21.95"N, 91°51'28.78"E 27°33'19.44"N, 91°51'38.50"E
471	Tawang SFD	Lumla	1st year Maint. of Artificial Plantation created during 2023-24	Kungba	50	Ha	11.20000	Rule 5(2)(b)	27°31'6.56"N, 91°41'47.55"E 27°31'26.54"N, 91°42'19.72"E 27°31'7.53"N, 91°42'2.53"E 27°31'9.68"N, 91°41'54.00"E
472	Tawang SFD	Lumla	1st year Maint. of Artificial Plantation created during 2023-24	Sazo	20	Ha	4.48000	Rule 5(2)(b)	i) 27°30'3.40"N, 91°42'33.54"E ii) 27°30'5.68"N, 91°42'43.23"E iii) 27°30'0.36"N, 91°42'28.89"E iv) 27°30'0.20"N, 91°42'33.67"E v) 27°30'4.43"N, 91°42'24.72"E
473	Tawang SFD	Lumla	1st year Maint. of Artificial Plantation created during 2023-24	Mangnam	110	Ha	24.64000	Rule 5(2)(b)	i) 27°32'19.41"N, 91°45'8.79"E ii) 27°31'31.55"N, 91°45'12.37"E iii) 27°31'56.57"N, 91°44'42.26"E iv) 27°32'31.53"N, 91°44'49.56"E
474	Khellong FD	West Kameng	1st year Maintenance of Artificial Plantation created during 2023-24	Rowta	40	Ha.	8.58000	Rule 5 (2) (b)	Latitude 26°54'53.05"N, 26°54'50.43"N 26°54'53.09"N, 26°55'3.48"N Longitude 92°14'38.50"E, 92°14'42.95"E 92°14'52.44"E, 92°14'59.06"E
475	Khellong FD	West kameng	1st year Maintenance of Artificial Plantation created during 2023-24	Near Diring Nallah	20	Ha	4.29000	Rule 5 (2)(b)	Latitude 26°57'31.7"N, 26°57'35.8"N 26°57'47.1"N, 26°57'43.5"N Longitude 92°25'29.2"E, 92°25'26.5"E 92°25'22.5"E, 92°25'26.3"E
476	Khellong FD	West kameng	1st year Maintenance of Artificial Plantation created during 2023-24	Shikaridanga	20	Ha	4.29000	Rule 5 (2)(b)	Latitude 26°53'36.4"N, 26°53'45.7"N 26°53'37.9"N, 26°53'31.8"N Longitude 92°8'05.3"E, 92°8'07.2"E 92°8'17.2"E, 92°8'06.9"E
477	Khellong FD	West Kameng	1st year Maintenance of Artificial Plantation created during 2023-24	Doimara	20	Ha.	4.29000	Rule 5 (2) (b)	Latitude 26°57'31.7"N, 26°57'35.8"N 26°57'47.1"N, 26°57'23.5"N Longitude 92°25'29.2"E, 92°25'26.5"E 92°25'22.5"E, 92°25'23.5"E
478	Khellong FD	West Kameng	1st year Maintenance of Artificial Plantation created during 2023-24	Bhalukpong	20	Ha.	4.29000	Rule 5 (2) (b)	Latitude 26°59'8.455"N, 26°59'13.84"N 26°59'5.09"N, 26°58'57.10"N Longitude 92°38'9.859"E, 92°38'25.53"E 92°38'37.27"E, 92°38'19.79"E

479	Khellong FD	West Kameng	1st year Maintenance of Artificial Plantation created during 2023-24	Bobu Sepia Lemmi	16.5	Ha.	3.53925	Rule 5 (2) (b)	27°10'30.58"N 93°13'44.02"E 27°10'25.94"N 93°13'59.84"E 27°10'19.88"N 93°13'51.90"E 27°10'29.27"N 93°13'32.29"E
480	Khellong FD	West Kameng	1st year Maintenance of Artificial Plantation created during 2023-24	Jungtung Nallah	7.37	Ha.	1.58087	Rule 5 (2) (b)	26°57'19.34"N 93°9'54.11"E 26°57'10.19"N 93°9'59.31"E 26°57'7.05"N 93°9'57.13"E 26°57'18.31"N 93°9'45.11"E
WLS CIRCLE									
481	Dy. CWLW, Division	Papum Pare	1st Year Maint (Creation 2023-24) of Tall tree artificial plantation at hillock USF area of Poma Village under Poma Wildlife Range	POMA WL Range	5		1.07250	Rule 5(2)(b)	27°04'5" N 93°31'49"E 27°04'13"N 93°31'53"E 27°04'13"N 93°31'55"E 27°04'05"N 93°31'52"E
482	Dy. CWLW, Division	Papum Pare	1st Year Maint (Creation 2023-24) of Foothill Artificial plantation at Poma	POMA WL Range	13		2.78850	Rule 5(2)(b)	27°03'41"N 93°31'48" E 27°03'45"N 93°31'56"E 27°03'27"N 93°32'10"E 27°03'16"N 93°31'42"E
483	Dy. CWLW, Division		1st Year Maint (Creation 2023-24) of Artificial plantation at Tarajuli	Lobi WL Range	10		2.14500	Rule 5(2)(b)	27°12'40" N 93°58'190"E
REV CIRCLE									
484	SFD Itanagar	Papum Pare	1st Year Maint (Creation 2023-24) of Block Plantation at Nirjuli	Jollang	3	Ha	0.64350	Rule 5(2)(b)	N27°04'59.06" N27°05'03.03" N27°04'53.15" N27°04'53.14" E093°39'47.70" E093°39'56.43" E093°40'00.34" E093°40'00.56"
Sub-Total FIRST YEAR MAINT.							4188.012	974.14857	
SECOND YEAR MAINT.									
485	Along Forest Division	West Siang District	2nd year Maint. of Artificial Plantation Created during 2022-23 at Ungu area under Along Range	Ungu Area	10	Ha	1.458	Rule 5(2)(b)	N-28°13'29.8" E-94°37'01.0" N-28°13'24.0" E-94°37'00.3" N-28°13'24.01" E-94°37'03.7" N-28°13'35.01" E-94°37'02.3"
486	Along Forest Division	West Siang District	2nd year Maint. of Artificial Plantation Created during 2022-23 at Yongnu & Rayom area under Along Range	Yongnu & Rayom area	10	Ha	1.458	Rule 5(2)(b)	N-28°14'48.76" E-94°34'28.43" N-28°14'41.94" E-94°34'15.21" N-28°14'32.23" E-94°34'13.22" N-28°14'30.01" E-94°34'26.89" N-28°14'38.97" E-94°34'32.97"
487	Along Forest Division	West Siang District	2nd year Maint. of Artificial Plantation Created during 2022-23 at Darak Soe under Along Range	Darak Soe	10	Ha	1.458	Rule 5(2)(b)	N-28°13'29.8" E-94°37'01.0" N-28°13'20.1" E-94°37'03.7" N-28°13'24.0" E-94°37'00.3" N-28°13'35.1" E-94°37'02.3"
488	Along Forest Division	West Siang District	2nd year Maint. of Artificial Plantation Created during 2022-23 at Kamki area under Along Range	Kamki area	10	Ha	1.458	Rule 5(2)(b)	N-28°16'31.52" E-94°39'00.76" N-28°16'22.21" E-94°38'56.60" N-28°16'18.48" E-94°39'07.30" N-28°16'23.26" E-94°39'09.83" N-28°16'28.02" E-94°38'10.98"
489	Along Forest Division	West Siang District	2nd year Maint. of Artificial Plantation Created during 2022-23 at Likar area under Liromoba Range	Likar area	10	Ha	1.458	Rule 5(2)(b)	N-28°07'02.97" E-94°32'19.17" N-28°07'03.89" E-94°32'09.34" N-28°06'57.66" E-94°32'07.46" N-28°06'51.93" E-94°32'14.85" N-28°06'59.01" E-94°32'24.15"

490	Along Forest Division	West Siang District	2nd year Maint. of Artificial Plantation Created during 2022-23 at Botak Kayi & Bole under Liromoba Range	Botak Kayi & Bole	10	Ha	1.458	Rule 5(2)(b)	N-28°04'39.81" E-94°27'26.42" N-28°04'32.46" E-94°27'17.91" N-28°04'25.79" E-94°27'17.65" N-28°04'24.56" E-94°27'22.89" N-28°04'32.03" E-94°27'31.80"
491	Along Forest Division	West Siang District	2nd year Maint. of Artificial Plantation Created during 2022-23 at Karbak Geyi Moku and Ragi Liba under Along Range	Karbak Geyi Moku and Ragi Liba	10	Ha	1.458	Rule 5(2)(b)	N-28°12'15.79" E-94°38'09.02" N-28°12'06.95" E-94°38'01.83" N-28°11'59.74" E-94°38'06.21" N-28°12'02.34" E-94°38'12.42" N-28°12'09.50" E-94°38'14.39"
492	Along Forest Division	Leparada District	2nd year Maint. of Artificial/Cane Plantation Created during 2022-23 at Sago under Basar Range	Sago	10	Ha	1.458	Rule 5(2)(b)	N-27°58'59.05" E-94°47'46.97" N-27°58'55.05" E-94°47'49.86" N-27°58'59.06" E-94°47'46.95" N-27°58'55.08" E-94°47'49.86" N-27°58'46.77" E-94°47'59"
493	Along Forest Division	West Siang District	2nd year Maint. of Artificial Plantation Created during 2022-23 at Gisi area (Nyorak) under Along Range	Gisi area (Nyorak)	10	Ha	1.458	Rule 5(2)(b)	N28°07'12.52" E94°41'45.70" N28°07'04.88" E94°41'44.97" N28°07'04.57" E94°41'57.53" N28°07'08.87" E94°41'58.64" N28°07'16.36" E94°41'52.53"
494	Along Forest Division	West Siang District	2nd year Maint. of Artificial Plantation Created during 2022-23 at Nikte ,Hijir & Yigi Kaum under Along Range	Nikte ,Hijir & Yigi Kaum	10	Ha	1.458	Rule 5(2)(b)	N-28°07'49.75" E-94°38'55.81" N-28°07'42.41" E-94°39'56.60" N-28°07'38.33" E-94°40'04.81" N-28°07'42.52" E-94°40'08.18" N-28°07'52.70" E-94°40'05.06"
495	Along Forest Division	West Siang District	2nd year Maint. of Artificial Plantation Created during 2022-23 at Papak area (Taba Sora) under Along Range	Papak area (Taba Sora)	10	Ha	1.458	Rule 5(2)(b)	N-28°06'34.78" E-94°38'48.73" N-28°06'27.43" E-94°39'56.16" N-28°06'26.83" E-94°39'00.17" N-28°06'29.96" E-94°39'00.89" N-28°06'35.44" E-94°39'00.04"
496	Along Forest Division	West Siang District	2nd year Maint. of Artificial Plantation Created during 2022-23 at Ango (Gogi area) under Along Range	Ango (Gogi area)	10	Ha	1.458	Rule 5(2)(b)	N-28°03'33.35" E-94°44'02.86" N-28°03'22.46" E-94°44'04.14" N-28°03'21.63" E-94°44'11.87" N-28°03'25.51" E-94°44'14.91" N-28°03'34.79" E-94°44'11.81"
497	Along Forest Division	West Siang District	2nd year Maint. of Artificial Plantation Created during 2022-23 at Nyorak Rakte, Kochok area under Along Range	Nyorak Rakte, Kochok area	10	Ha	1.458	Rule 5(2)(b)	N-28°06'15.91" E-94°41'30.81" N-28°06'12.01" E-94°41'25.97" N-28°06'04.37" E-94°41'29.84" N-28°06'05.86" E-94°41'37.80" N-28°06'18.00" E-94°41'39.19"
498	Along Forest Division	West Siang District	2nd year Maint. of Artificial Plantation Created during 2022-23 at Doji Jelly (Tabum) under Along Range	Doji Jelly (Tabum)	10	Ha	1.458	Rule 5(2)(b)	N-28°02'36.76" E-94°46'49.16" N-28°02'27.65" E-94°46'50.30" N-28°02'29.20" E-94°46'59.44" N-28°02'34.93" E-94°47'01.76" N-28°02'40.10" E-94°46'57.84"
499	Along Forest Division	West Siang District	2nd year Maint. of Artificial Plantation Created during 2022-23 at Doji Jelly (Eyi) under Along Range	Doji Jelly (Eyi)	10	Ha	1.458	Rule 5(2)(b)	N28°10'38.83" E94°50'06.31" N28°10'31.48" E94°50'08.27" N28°10'28.27" E94°50'15.90" N28°10'30.04" E94°50'22.04" N28°10'39.60" E94°50'39.60"

500	Along Forest Division	West Siang District	2nd year Maint. of Artificial Plantation Created during 2022-23 at Kegam & Garu area (Biru) under Along Range	Kegam & Garu area (Biru)	10	Ha	1.458	Rule 5(2)(b)	N-28°10'17.56" E-94°49'20.29" N-28°10'12.70" E-94°49'15.89" N-28°10'03.39" E-94°49'22.56" N-28°10'05.94" E-94°49'29.11" N-28°10'15.02" E-94°49'27.64"
501	Along Forest Division	West Siang District	2nd year Maint. of Artificial Plantation Created during 2022-23 at Rogi area & Pipak area (Kombo) under Along Range	Rogi area & Pipak area (Kombo)	10	Ha	1.458	Rule 5(2)(b)	N-28°06'12" E-94°46'09" N-28°06'13" E-94°46'08" N-28°06'11" E-94°46'07" N-28°06'14" E-94°46'06" N-28°06'15" E-94°46'05"
502	Along Forest Division	West Siang District	2nd year Maint. of Artificial Plantation Created during 2022-23 at Lopom (Yosing) under Along Range	Lopom (Yosing)	10	Ha	1.458	Rule 5(2)(b)	N-28°20'46.95" E-94°46'49.51" N-28°20'38.83" E-94°46'43.44" N-28°20'35.98" E-94°46'57.80" N-28°20'43.87" E-94°47'07.29" N-28°20'48.69" E-94°46'59.88"
503	Along Forest Division	West Siang District	2nd year Maint. of Artificial Plantation Created during 2022-23 at Tagi area under Along Range	Tagi area	10	Ha	1.458	Rule 5(2)(b)	N-28°13'41.29" E-94°47'07.07" N-28°13'36.5" E-94°46'59.28" N-28°13'30.71" E-94°47'01.24" N-28°13'28.62" E-94°47'11.39" N-28°13'36.93" E-94°47'13.38"
504	Along Forest Division	West Siang District	2nd year Maint. of Artificial Plantation Created during 2022-23 at Sikong Kosing under Mechuka Range	Sikong Kosing	10	Ha	1.458	Rule 5(2)(b)	N-28°28'35.20" E-94°35'29.23" N-28°28'25.19" E-94°35'26.03" N-28°28'20.63" E-94°35'30.37" N-28°28'23.92" E-94°35'37.89" N-28°28'28.78" E-94°35'40.51"
505	Along Forest Division	West Siang District	2nd year Maint. of Artificial Plantation Created during 2022-23 at Karo area under Mechuka Range	Karo area	10	Ha	1.458	Rule 5(2)(b)	N-28°29'22.98" E-94°21'33.22" N-28°29'18.98" E-94°21'30.95" N-28°29'10.90" E-94°21'35.80" N-28°29'11.71" E-94°21'47.91" N-28°29'19.90" E-94°21'42.70"
506	Along Forest Division	Shi-Yomi District	2nd year Maint. of Artificial Plantation Created during 2022-23 at Tato area under Mechuka Range	Tato area	10	Ha	1.458	Rule 5(2)(b)	N28°39'22.98" E94°21'33.22" N28°39'18.98" E94°21'30.95" N28°39'10.90" E94°21'35.80" N28°39'11.71" E94°21'47.91" N28°39'19.90" E94°21'42.70"
507	Likabali Forest Division	Lower Siang	2nd year Maint of Artificial Plantation 30 Ha at Nina Nallah, Tatamori Village under Gensi Range creation done under State CAMPA APO 2022-23	Nina Nallah Tatamori Village under Gensi Range	30	HA	4.374	Rule 5 (2) (a)	N27047'31.96" E94031' 39.12" N27047'47.13" E94031' 35.03"
508	Likabali Forest Division	Lower Siang	2nd year Maint of Artificial Plantation 22 Ha at Likabali Range creation done under State CAMPA APO 2022-23	Dipa RF under Likabali Range	22	HA	3.2076	Rule 5 (2) (a)	N27036' 39.24" E94031'40.08" N27036' 16.56" E94032'10.32" N27036' 29.16" E94032' 00.24" N27035' 4.44" E940 29' 10.06"
509	Pasighat Forest Division	East Siang	Maint. of artificial plantation (2nd Year) (Creation year - 2022-23)	At Silluk	121	Ha.	17.642	Rule 5(2)(b)	N-28°12'17.52", E-95°30'42.18" N-28°12'26.92", E-95°30'49.14" N-28°12'06.15", E-95°30'38.70" N-28°12'45.08", E-95°29'51.66"

510	Pasighat Forest Division	East Siang	Maint. of artificial plantation at Remi (2nd Year) APO year 2021-22) 2x12x333=7992 (Creation year -2021-22)	Remi under Ruksin Range	42	Ha.	6.124	Rule 5(2)(b)	N-27°58'0.95", E-95°14'16.25" N-27°58'0.85", E-95°14'24.42" N-27°57'57.77", E-95°14'15.09" N-27°57'57.72", E-95°14'23.16"
511	Pasighat Forest Division	East Siang	Maint. of artificial plantation (2nd Year) (Creation year - 2021-22)	Mebo RF(Siku) near Sigar area	43	Ha.	6.269	Rule 5(2)(b)	N-28°07'29.13", E-95°22'59.03" N-28°07'33.91", E-95°22'41.94" N-28°08'01.93", E-95°22'52.76" N-28°08'00.81", E-95°23'10.67"
512	Pasighat Forest Division	East Siang	Maint. of artificial plantation (2nd Year) (Creation year - 2021-22)	Poba RF	20	Ha.	2.916	Rule 5(2)(b)	N-27°46'4.36", E-94°57'19.68" N-27°46'26.50", E-95°57'33.67" N-27°46'25.26", E-95°57'48.75" N-27°45'59.50", E-94°57'50.28"
513	Daporijo Forest Division	Upper Subansiri	Maint. (2nd Year) of Artificial Plantation at Boor Ayor to Don Village	Boor Ayor to Don Village	5	Ha	0.729	Rule 5(2)(b)	N-27°58' 02.96"E-94°15'08.53" N-27°58' 03.36"E-94°15'10.17" N-27°58' 02.02"E-94°15'10.60" N-27°58' 03.00"E-94°15'12.68"
514	Daporijo Forest Division	Upper Subansiri	Maint. (2nd Year) of Artificial Plantation at HARA (Ering) under Taliha Range	HARA (Ering)	4	Ha	0.583	Rule 5(2)(b)	N-28°19' 26.92"E-94°03'27.20" N-28°19' 26.13"E-94°03'25.60" N-28°19' 24.59"E-94°03'24.48" N-28°19' 24.81"E-94°03'26.45"
515	Daporijo Forest Division	Upper Subansiri	Maint. (2nd Year) of Artificial Plantation in Roba Area under Taring Village	Taring Village	5	Ha	0.729	Rule 5(2)(b)	N-28°23' 50.50"E-94°02'41.30" N-28°23' 40.57"E-94°02'43.10" N-28°23' 52.59"E-94°02'46.21" N-28°23' 49.08"E-94°02'47.01" N-28°23' 53.43"E-94°02'45.74" N-28°23' 48.30"E-94°02'40.53"
516	Daporijo Forest Division	Upper Subansiri	Maint. (2nd Year) Artificial Plantation at Dulom Village under Daporijo Range	Dulom	5	Ha	0.729	Rule 5(2)(b)	N-27°58' 12.29"E-94°10'56.83" N-27°58' 18.68"E-94°11'08.21" N-27°58' 09.94"E-94°11'09.78" N-27°58' 06.65"E-94°10'56.84"
517	Daporijo Forest Division	Upper Subansiri	Maint. (2nd Year) of Artificial Plantation at Diew Near Mache Marde under Maro Range	Diew Near Mache Marde	32	Ha	4.666	Rule 5(2)(b)	N-27°58' 50.04"E-94°17'30.06" N-27°58' 47.42"E-94°17'30.22" N-27°58' 49.66"E-94°17'29.51" N-27°58' 47.67"E-94°17'25.60"
518	Daporijo Forest Division	Upper Subansiri	Maint. (2nd Year) of Artificial Plantation at Rikung Village under Nilling Circle	Rikung Village	10	Ha	1.458	Rule 5(2)(b)	N-28°03' 39.96"E-93°55'11.76" N-28°03' 44.42"E-93°55'09.86" N-28°03' 45.37"E-93°55'12.90" N-28°03' 41.09"E-93°55'07.93"
519	Daporijo Forest Division	Upper Subansiri	Maint. (2nd Year) of Artificial Plantation at Dumpurepa under Old Riddi Village under Gusar Circle	Old Riddi Village	5	Ha	0.729	Rule 5(2)(b)	N-28°02' 10.04"E-94°12'11.76" N-28°02' 07.75"E-94°12'21.57" N-28°02' 10.04"E-94°12'20.54" N-28°02' 10.74"E-94°12'22.86"
520	Daporijo Forest Division	Upper Subansiri	Maint. (2nd Year) of Artificial Plantation at Sikam Athak at Yitor Village	Yitor Village	10	Ha	1.458	Rule 5(2)(b)	N-27°54' 41.80"E-94°07'49.18" N-27°54' 33.61"E-94°07'02.89" N-27°54' 10.94"E-94°08'06.05" N-27°54' 18.22"E-94°07'56.38"

521	Daporijo Forest Division	Upper Subansiri	Maint. (2nd Year) of Artificial Plantation at Jibaying Village under Nacho Circle	Jibaying Village	7	Ha	1.021	Rule 5(2)(b)	N-28°24'07.05"E-93°47'14.40" N-28°24'05.08"E-93°47'19.93" N-28°24'07.33"E-93°47'15.52" N-28°24'00.66"E-93°47'17.43"
522	Daporijo Forest Division	Upper Subansiri	Maint. (2nd Year) of Artificial Plantation at Kalam rijo under Taliha Range	Kalam rijo	16	Ha	2.333	Rule 5(2)(b)	N-28°09'19.54"E-94°08'16.73" N-28°09'16.91"E-94°08'16.19" N-28°09'18.14"E-94°08'19.30" N-28°29'17.14"E-94°08'16.13"
523	Daporijo Forest Division	Upper Subansiri	Maint. (2nd Year) of Artificial Plantation at Jamrung Kabinrijo under jaring Circle Taliha	Jamrung Kabinrijo	15	Ha	2.187	Rule 5(2)(b)	N-28°08'30.01"E-94°07'22.72" N-28°08'24.01"E-94°07'27.36" N-28°08'15.82"E-94°07'24.58" N-28°08'16.71"E-94°07'30.38"
524	Daporijo Forest Division	Upper Subansiri	Maint. (2nd Year) of Artificial Plantation at Nayam KL under Taliha Range	Nayam KL	5	Ha	0.729	Rule 5(2)(b)	N-28°05'47.74"E-94°08'32.74" N-28°05'46.58"E-94°08'32.63" N-28°05'48.10"E-94°08'34.39" N-28°05'48.82"E-94°08'36.24"
525	Daporijo Forest Division	Upper Subansiri	Maint. (2nd Year) of Artificial Plantation at CHADA at Dasi Village.	CHADA at Dasi Village	8	Ha	1.166	Rule 5(2)(b)	N-28°02'37.02"E-94°02'42.9" N-28°02'38.71"E-94°02'46.52" N-28°02'36.47"E-94°02'48.58" N-28°02'33.98"E-94°02'44.58"
526	Daporijo Forest Division	Upper Subansiri	Maint. (2nd Year) of Artificial Plantation at Dew(Tapirijo) near Meche Marde Village	Dew(Tapirijo) near Meche Marde Village	9	Ha	1.312	Rule 5(2)(b)	N-27°58'40.59"E-94°17'12.62" N-27°58'37.85"E-94°17'14.08" N-27°58'37.52"E-94°17'16.76" N-27°58'38.36"E-94°17'18.42" N-27°58'18.42"E-94°17'17.17" N-27°58'41.23"E-94°17'14.67"
527	Daporijo Forest Division	Upper Subansiri	Maint. (2nd Year) of Artificial Plantation at Tapone at Meche Marde Village	Tapone at Meche Marde Village	8	Ha	1.166	Rule 5(2)(b)	N-27°58'38.36"E-94°17'25.47" N-27°58'39.54"E-94°17'26.35" N-27°58'39.21"E-94°17'27.22" N-27°58'39.14"E-94°17'25.15"
528	Daporijo Forest Division	Upper Subansiri	Maint. (2nd Year) of Artificial Plantation at Laigi Nypom Pagar	laigi Nypom Pagar	10	Ha	1.458	Rule 5(2)(b)	N-27°49'43.69"E-94°21'01.85" N-27°49'50.61"E-94°21'23.00" N-27°49'59.10"E-94°21'47.60" N-27°49'03.59"E-94°22'07.21" N-27°49'09.55"E-94°21'15.09" N-27°50'18.82"E-94°22'19.57"
529	Daporijo Forest Division	Upper Subansiri	Maint. (2nd Year) of Artificial Plantation at Segi-Rijo under Maro Range.	Segi-Rijo	32	Ha	4.666	Rule 5(2)(b)	N-28°04'43.86"E-94°12'16.77" N-28°04'45.50"E-94°12'17.73" N-28°04'46.79"E-94°04'19.51" N-28°04'45.82"E-94°12'20.53"
530	Daporijo Forest Division	Upper Subansiri	Maint. (2nd Year) of Artificial Plantation at Dumo-Koro under Maro Range	Dumo-Koro	25	Ha	3.645	Rule 5(2)(b)	N-27°59'45.91"E-94°14'00.84" N-27°59'46.75"E-94°14'58.58" N-27°59'48.98"E-94°14'01.35" N-27°59'51.57"E-94°13'59.64"

531	Daporijo Forest Division	Upper Subansiri	Maint. (2nd Year) of Artificial Plantation at Korak Modi under Rava Village	Korak Modi at Rava Village	24	Ha	3.499	Rule 5(2)(b)	N-28°15' 44.77"E-94°05'15.08" N-28°15' 47' 10"E-94°05'24.08" N-28°15' 37'23"E-94°05'26.38" N-28°15' 44.67"E-94°05'17.48" N-28°15' 44.42"E-94°05'28.35" N-28°15' 40.72"E-94°05'16.11"	
SAC										
532	Deomali	Tirap	2 nd Year maint. of 2022-23 Artificial Plantation with soil binding species	Jumdang river	2.05	Ha.	0.29889	5(2)b	27°11'46.5" N 95°28'11.3" E 27°11'46.9" N 95°28'11.2" E 27°11'46.5" N 95°28'11.7" E 27°11'46.9" N 95°28'11.1" E	
533	Nampong FD	Changlang	Maint. of Artificial Plantation 2022-23 under Working Plan of Sasum-Sinwang Compt. No 10 & 14 (2nd year Maint.)	Nampong Range	69.58		10.14476	5(2)b	N 27°13'13.7" E 95° 56'00" N 27°13'55.2" E 95° 56'27.2"	Year of Creation of 2022-23
534	Nampong FD	Changlang	Maint. of Artificial Plantation 2022-23 under Working Plan of Namphai Compt. No. 35p & 65p (2nd year Maint.)	Namphai Range	69.00		10.06020	5(2)b	N 27°29'39.81" E 96° 15'21.46" N 27°29'39.58" E 96° 15'46.85" N 27°29'19.58" E 96° 15'41.82" N 27°29'20.26" E 96° 15'18.20"	Year of Creation of 2022-23
535	Nampong FD	Changlang	Maint. of Artificial Plantation at Diyun [Compt. No.14(P), 15(P)] 2nd year Maint.)	Diyun Range	45.00		6.56100	5(2)b	N-27°34'7.36" E -96° 6'58.02"	Year of Creation of 2022-23
536	Nampong FD	Changlang	Maint. of Artificial Plantation 2022-23 under Working Plan of Namchik RF Compt. No 22(p) 2nd year Maint.)	Namchik RF	20.00		2.91600	5(2)b	N-27°18'45.32" E-96°11'31.33"	Year of Creation of 2022-23
537	Nampong FD	Changlang	Maint. of Artificial Plantation 2022-23 under Working Plan of Pangsu RF Compt. No 32 2nd year Maint.)	Pangsua RF	21.00		3.06180	5(2)b	N-27°18'46.30" E-96°13'05.42"	Year of Creation of 2022-23
538	Khonsa FD	Tirap	2nd Year Maint of Artificial Plantation under Khonsa Range.	Khonsa, Lamsa, Old Bunting, Kolagaon, Lainwang.	35	Ha	5.103	5 (2) (b)	N27°00'04.8" E95°30'45.9" N27°00'21.2" E95°37'59.6" N26°59'07.0" E95°33'09.9" N27°04'59.2" E95°34'02.9" N27°05'09.9" E95°37'07.1"	
539	Khonsa FD	Tirap	2nd Year Maint of Artificial Plantation under Khonsa Range.	Dadam, Bera, Hukan, Kothin	25	Ha	3.645	5 (2) (b)	N26°55'37.0" E95°27'31.8" N26°57'16.5" E95°28'37.8" N26°56'40.6" E95°23'25.3" N26°55'25.7" E95°23'56.0"	
540	Khonsa FD	Tirap	2nd Year Maint of Artificial Plantation under Khonsa Range.	Borduria, Khela, Tupi, Chominthong.	20	Ha	2.916	5 (2) (b)	N27°01'53.0" E95°28'55.5" N27°01'09.6" E95°32'28.9" N26°58'19.9" E95°27'15.3" N26°59'09.2" E95°31'16.9"	
541	Khonsa FD	Tirap	2nd Year Maint of Artificial Plantation under Lazu Range.	Pongkong, Kolam, Sanliam, Nogna, Tutnyu	30	Ha	4.374	5 (2) (b)	N26°53'53.3" E95 32'58.2" N26°55'49.8" E95°33'36.0" N26°56'07.8" E95°36'52.4" N26°56'44.8" E95°38 08.7" N26°57'18.9" E95°38'56.2"	

542	Khonsa FD	Tirap	2nd Year Maint of Artificial Plantation under Lazu Range.	Lazu, Longliang, Raho, Senu.	35	Ha	5.103	5 (2) (b)	N26°54'38.4" E95°34'47.0" N26°51'31.3" E95°31'05.4" N26°52'32.2" E95°32'10.8" N26°52'05.6" E95°31'04.1"
543	Kanubari FD	Longding	2nd year Maint. of Artificial Plantation. 1 weeding Russa-Chopsa VRF (Compartment No 3) (2022-23)	Russa-Chopsa VRF (kml enclosed)		25	3.645	5(2)(b)	27° 3'19.17"N, 95°18'10.61"E 27° 3'25.81"N, 95°18'29.31"E 27° 3'40.57"N, 95°18'25.21"E 27° 3'30.57"N, 95°18'5.04"E
544	Kanubari FD	Longding	2nd year Maint. of Artificial plant 1 weeding at Russa-Chopsa VRF (2020-21)	Russa-Chopsa-VRF (kml enclosed)		50	7.29	5(2)(b)	27° 40.05"N, 95°17'56.70"E 27° 4'10.20"N, 95°18'14.48"E 27° 3'42.22"N, 95°18'24.78"E 27° 3'32.97"N, 95°18'7.74"E
EAC									
545	Lohit FD	Lohit	2nd year Maintenance of Artificial Plantation	(2nd weeding) (created during 2022-23)	152	Ha	22.16160	Ref 5 (2) (b)	Digaru Beat N27°57'59.18" E96°02' 29.90" N27°57'59.99" E96°01' 57.65" N27°58'04.00" E96°01' 28.92" N27°57'46.13" E96°01' 19.50" N27°57'20.56" E96°01' 18.93" N27°56'39.17" E96°01' 20.74" N27°56'44.71" E96°01'36.40" N27°56'53.83" E96°02' 04.02"
546	Dibang FD	Lower Dibang Valley	Maint of Artificial Plantation at Hata-I (2nd year maint) creation 2022-23	Hata-I	143	ha	20.84940	Rule 5(2)(b)	N28°17'08.47" E96°07'56.81" N28°17'23.21" E96°08'54.46" N28° 18'07.87" E96°08'22.39" N28°18'02.49" E96°07'31.50"
547	Dibang FD	Lower Dibang Valley	Maint of Artificial Plantation at Horupahar (2nd year maint) creation 2022-23	Horupahar USF	30	ha	4.37400	Rule 5(2)(b)	N28°01'33.09" E95°51'18.09" N28°01'33.08" E95°51'34.05" N28°01'36.00" E95°51'34.05" N28°01'37.09" E95°51'36.06" N28°01'48.00" E95°51'35.02" N28°01'51.06" E95°51'37.04" N28°01'55.02" E95°51'42.00" N28°02'10.05" E95°51'40.07" N28°02'14.04" E95°51'27.02" N28°01'59.00" E95°51'19.01"
548	Dibang FD	Lower Dibang Valley	Maint of Artificial Plantation at Abango(2nd year maint) creation 2022-23	Abango	30	ha	4.37400	Rule 5(2)(b)	N28°03'26.07" E95°52'45.08" N28°03'19.00" E95°53'04.06" N28°03'05.00" E95°52'58.00" N28°03'09.04" E95°52'37.03"
549	Dibang FD	Lower Dibang Valley	Maint of Artificial Plantation at Simak (2nd year maint) creation 2022-23	Simak	30	ha	4.37400	Rule 5(2)(b)	N28°06'07.07" E95°51'11.23" N28°06'01.07" E95°52'05.11" N28°06'31.02" E95°52'12.20" N28°06'44.59" E95°51'24.90"
550	Dibang FD	Lower Dibang Valley	Maint of Artificial Plantation at Apawo (2nd year maint) creation 2022-23	Apawo USF	58	ha	8.45640	Rule 5(2)(b)	N28°15'39.03" E95°43'39.00" N28°15'38.03" E95°44'31.07" N28°15'56.00" E95°44'29.08" N28°15'51.08" E95°44'12.09"

551	Namsai FD	Namsai	Maintenance of 2022-23 Afforestation Plantation, 2nd year maint., 2 weeding i/c vaccancy filling & cost of saplings	Piyong RF	19	Ha	2.77020	Rule 5(2)(b)	N27°32'54.54" E95°57'06.80" N27°33'33.30" E95°57'43.90" N27°34'20.10"E95°57'0.00" N27°33'49.80"E95°56'23.00"
552	Namsai FD	Namsai	2nd year maint. of 60 Ha Afforestation Plantation created in the year 2022-23, 2 weeding, .	Lohit RF	60	Ha	8.75	Rule 5(2)(b)	N27°45'05"E95°46'47" N27°45'11"E95°46'01" N27°44'59"E95°46'00" N27°45'11"E95°46'11"
WAC									
553	Banderdewa FD	Papumpare	2nd year Maint.of Artificial Plantation created during 2022-23	Nyoing under Banderdewa Range	15	ha	2.187	5(2)(b)	N 27 03 45.0 E 93 21 35.0 N 27 03 42 E 93 21 41 N 27 03 41 E 93 21 35 N 27 03 37 E 93 27 40
554	Banderdewa FD	Papumpare	2nd year Maint.of Artificial Plantation created during 2022-23	Upper Tubung under Baliyan	26	ha	3.7908	5(2)(b)	N-26° 57' 53" E-93° 29' 18" N-26° 58' 02" E-93° 28' 54" N-26° 57' 58" E-93° 29' 21" N-26° 57' 53" E-93° 28' 57"
555	Banderdewa FD	Papumpare	2nd year Maint.of Artificial Plantation created during 2022-23	Sangsi Nallah under Banderdewa Range	31	ha	4.5198	5(2)(b)	N-27°07'17.28" E-93°40'18.96" N-26°07'18.25" E-93°40'53.68" N-26°07'18.58" N-93°40'58.65" N-26°07'25.60" N-93°40'60.01"
556	Banderdewa FD	Papumpare	2nd year Maint.of Artificial Plantation created during 2022-23	Lora top under Subansiri Range	10	ha	1.458	5(2)(b)	N-27°17'39.62" E-93°58'19.38" N-27°17'43.12" E-93°58'08.75" N-27°17'46.64" N-93°58'14.38" N-27°17'40.79" N-93°58'21.82"
557	Banderdewa FD	Papumpare	2nd year Maint.of Artificial Plantation created during 2022-23	Sopo under Doimukh Range	15	ha	2.187	5(2)(b)	N27°12' 10.76" E93°47'28.26" N27°12' 43.43" E93°47' 44.28" N27°12'38.55" E93°46'14.17" N27°12' 08.92" E93°45' 34.62"
558	Banderdewa FD	Papumpare	2nd year Maint.of Artificial Plantation created during 2022-23	Gumto under Doimukh Range	22	ha	3.2076	5(2)(b)	N27° 09' 334.3" E93° 49' 14.4" N27° 09' 33.7" E93°49' 12.1" N27° 09' 37.3" N93°49' 03.8" N27° 09' 30.4" N93°49'06.0"
559	Banderdewa FD	Papumpare	2nd year Maint.of Artificial Plantation created during 2022-23	Yassumso under Banderdewa Range	20	ha	2.916	5(2)(b)	N 27 02 47.0 E 93 21 18.0 N 27 02 46.1 E 93 21 15.2
560	Banderdewa FD	Papumpare	2nd year Maint.of Artificial Plantation created during 2022-23	Baliyan/Dirgha	200	Ha	29.16	5(2)(b)	N 27 59 20.2 E 93 39 56.9 N 27 59 28.2 E 93 39 48.8
561	Bomdila Forest Division	West Kameng	Maint. of Artificial Regeneration Plantation (2nd Year Operation) Tending- 2 weeding at R.R Hill (Diring Sing) area @ 14580/- per Ha Creation done during 2022-23 under State CAMPA	RR Hill (Diring Sing) under Bomdila Range	107	Ha	15.60060	Rule 5 sub-rule (2) b	27°17'14.75N 92°24'52.09E

562	Bomdila Forest Division	West Kameng	Maint. of Artificial Regeneration Plantation (2nd Year Operation) Tending- 2 weeding at Rurang @ 7992/- per Ha Rurang 80.0 Ha and Khoina 54.0 ha Creation done during 2022-23 under State CAMP A	Rurang and Khoina under Nafra Range	134	Ha	19.53720	Rule 5 sub-rule (2) b	27°22'21.06N 92°30'46.93E 27°22'44.71N 92°31'10.90E 27°21'03.28N 92°29'53.46E 27°21'22.34N 92°30'29.99E
563	Bomdila Forest Division	West Kameng	Maint. of Artificial Regeneration Plantation (2nd Year Operation) Tending- 2 weeding at Pudung, Khellong, Mandala and Bamruk area @ 7992/- per Ha Creation done during 2022-23 under State CAMP A	Pudung, Khellong, Mandala and Bamruk under Dirang Range	538	Ha	78.44040	Rule 5 sub-rule (2) b	27°12'36.71N 92°15'11.93E 27°12'23.59N 92°15'58.79E 27°11'43.91N 92°15'55.51E 27°11'11.83N 92°15'01.02E 27°11'55.08N 92°15'05.14E
564	Bomdila Forest Division	West Kameng	Maint. of Artificial Plantation (2nd Year Operation) Tending- 2 weeding at Mandala under Dirang Range @ 7992/- per Ha Creation done during 2022-23 under State CAMP A	Mandala under Dirang Range	48	Ha	6.99940	Rule 5 sub-rule (2) b	27°15'33.71N 92°14'20.51E 27°16'13.92N 92°15'45.73E 27°16'13.21N 92°15'17.30E
565	Bomdila Forest Division	West Kameng	Maint. of Artificial Plantation (2nd Year Operation) Tending- 2 weeding at Thangka area under Dirang Range @ 7992/- per Ha Creation done during 2022-23 under State CAMP A	Thangka under Dirang FR	65	Ha	9.47700	Rule 5 sub-rule (2) b	27°12'36.52N 92°13'28.55E 27°12'30.88N 92°13'53.25E 27°12'49.39N 92°13'01.62E
566	Bomdila Forest Division	West Kameng	Maint. of Artificial Plantation (2nd Year Operation) Tending- 2 weeding at Bamruk & Pudung area under Dirang Range @ 7992/- per Ha Creation done during 2022-23 under State CAMP A	Bamruk and Pudung under Dirang FR	81	Ha	11.80980	Rule 5 sub-rule (2) b	27°12'36.71N 92°15'11.93E 27°12'23.59N 92°15'58.79E 27°11'11.83N 92°15'01.02E 27°11'55.08N 92°15'05.14E
567	Hapoli FD	L/Subansiri	Maintenance of Artificial Plantation (2nd Year Operation) Tending - 1 weeding Creation done during under State CAMP A Scheme	Tale RF	100	Ha	14.58	Rule 5 (2)(b)	27°38'11.3"N 93°51'12.0"E, 27°38'43.4"N 93°51'22.6"E, 27°38'24.3"N 93°51'39.9"E, 27°38'27.1"N 93°51'23.1"E,
568	Hapoli FD	L/Subansiri	Maintenance of Artificial Plantation (2nd Year Operation) Tending - 1 weeding Creation done during under State CAMP A Scheme	Deem	25	Ha	3.645	Rule 5 (2)(b)	27°34'56"N 93°40'19"E, 27°34'50"N 93°40'19"E, 27°34'56"N 93°40'16"E, 27°34'55"N 93°40'11"E
569	Hapoli FD	L/Subansiri	Maintenance of Artificial Plantation (2nd Year Operation) Tending - 1 weeding Creation done during under State CAMP A Scheme	Yachuli	15	Ha	2.187	Rule 5 (2)(b)	27°29'05"N 93°45'23"E, 27°29'14"N 93°45'23"E, 27°29'14"N 93°45'23"E, 27°29'17"N 93°45'18"E
570	Hapoli FD	L/Subansiri	Maintenance of Artificial Plantation (2nd Year Operation) Tending - 1 weeding Creation done during under State CAMP A Scheme	Deed	20	Ha	2.916	Rule 5 (2)(b)	27°34'24"N 93°41'00"E, 27°34'19"N 93°41'05"E, 27°34'27"N 93°41'05"E, 27°34'23"N 93°41'14"E

571	Hapoli FD	L/Subansiri	Maintenance of Artificial Plantation (2nd Year Operation) Tending - 1 weeding Creation done during under State CAMPA Scheme	Radpu	20	Ha	2.916	Rule 5 (2)(b)	27°34'14"N 93°38'01"E, 27°34'22"N 93°38'05"E, 27°34'18"N 93°38'10"E, 27°34'23"N 93°38'04"E
572	Hapoli FD	L/Subansiri	Maintenance of Artificial Plantation (2nd Year Operation) Tending - 1 weeding Creation done during under State CAMPA Scheme	Korie	10	Ha	1.458	Rule 5 (2)(b)	27°29'42"N 93°53'00"E, 27°29'45"N 93°43'12"E, 27°29'36"N 93°43'10"E, 27°29'24"N 93°43'05"E
573	Hapoli FD	L/Subansiri	Maintenance of Artificial Plantation (2nd Year Operation) Tending - 1 weeding Creation done during under State CAMPA Scheme	Medo	5	Ha	0.729	Rule 5 (2)(b)	27°31'57"N 93°37'10"E, 27°31'58"N 93°37'15"E, 27°32'02"N 93°37'14"E, 27°31'57"N 93°37'10"E
574	Hapoli FD	L/Subansiri	Maintenance of Artificial Plantation (2nd Year Operation) Tending - 1 weeding Creation done during under State CAMPA Scheme	Tale RF, Pange	50	Ha	7.29	Rule 5 (2)(b)	27°32'13.07"N 93°53'43.05"E 27°32'04.04"N 93°53'54.00"E 27°31'43.03"N 93°53'45.01"E 27°32'52.00"N 93°53'37.02"E
575	Hapoli FD	L/Subansiri	Maintenance of Artificial Plantation (2nd Year Operation) Tending - 1 weeding Creation done during under State CAMPA Scheme	Tajgi	3	Ha	0.4374	Rule 5 (2)(b)	27°39'42.01"N 93°53'18.01"E, 27°39'42.00"N 93°53'18.00"E, 27°39'42.02"N 93°53'18.04"E 27°39'42.01"N 93°53'18.05"E
576	Hapoli FD	Kamle	Maintenance of Artificial Plantation (2nd Year Operation) Tending - 1 weeding Creation done during under State CAMPA Scheme	Raga PRF	35	Ha	5.103	Rule 5 (2)(b)	27°77'37.470"N 93°07'35.40E, 27°77'37.480 N 93°07'35.390E, 27°77'55.880N 93°07'43.330E, 27°77'56.010N 93°07'43.410E
577	Kra Daadi FD	Kra Daadi	2nd year Maintenance of Artificial Plantation at Bitch Bit @ 14580/-	Chambang Range	30	Ha	4.374	5 (2 (b)	N 27° 48' 3.28" E 93° 47' 6.2" N 27° 48' 3.05" E 93° 47' 12.4" N 27° 48' 59.68" E 93° 47' 11.0" N 27° 48' 0.68" E 93° 47' 7.21"
578	Kurung Kumey FD	Kurung Kumey	2 nd Year Maint. of Artificial Plantation at Amper under Sangram Forest Range 2-weddings	Pagba under Sangram Forest Range	6	Ha	0.8748	Rule 5(2) (b)	27° 46'44.63"N93° 30'39.36"E 27° 46'38.73"N93° 30'45.20"E 27° 46'35.73"N93° 30'35.98"E 27°46'42.69"N93°30'31.07"E
579	Kurung Kumey FD	Kurung Kumey	2 nd Year Maint. of Artificial Plantation at Pingtey under Sangram Forest Range 2-weddings	Pingtey under Sangram Forest Range	15	Ha	2.187	Rule 5(2) (b)	27° 47' 9.04'' N93° 30' 17.54'' E 27° 47' 9.50'' N93° 30' 21.77'' E 27° 47' 6.12'' N93° 30' 25.51'' E 27°47'4.19"N93°30'24.63"E
580	Kurung Kumey FD	Kurung Kumey	2 nd Year Maint. of Artificial Plantation at Langro Range Sangram Forest Range 2-Weedings.	Langro Sangram Forest Range	5	Ha	0.729	Rule 5(2) (b)	27° 51'25.96"N93° 33'12.70"E 27° 51'24.13"N93° 33'17.03"E 27° 51'16.13"N93° 33'16.92"E 27°51'16.74"N93°33'7.98"E

	Kurung Kumey FD	Kurung Kumey	2nd Year Maint. of Artificial Plantation at Tago Rawa under Sangram Forest Range 2-weddings	Rowa under sangram forest range	10	Ha	1.458	Rule 5(2) (b)	27° 50'13.03"N93° 31'0.14"E 27° 50'17.34"N93° 30'50.11"E 27° 50'25.08"N93° 30'59.62"E 27°50'22.15"N93°31'10.11"E
582	Kurung Kumey FD	Kurung Kumey	2 nd Year Maint. of Artificial Plantation at TajiLangpo under o'Point Sangram Forest Range 2-weddings	Tajilangpo under Sangram Forest Range	4	Ha	0.5832	Rule 5(2) (b)	27° 47'6.81"N93° 32'39.11"E 27° 47'5.36"N93° 32'40.57"E 27° 46'55.50"N93° 32'41.71"E 27°46'54.10"N93°32'33.91"E
583	Kurung Kumey FD	Kurung Kumey	2 nd Year Maint. of Artificial Plantation at Naderiang at Langrh under Sangram Forest Range 2-weddings	Lower Langrh under Sangram Forest Range	9	Ha	1.3122	Rule 5(2) (b)	27° 50'41.84"N93° 32'49.66"E 27° 50'36.49"N93° 32'32.90"E 27° 50'44.81"N93° 32'36.84"E 27°50'49.79"N93°32'47.83"E
584	Kurung Kumey FD	Kurung Kumey	2 nd Year Maint. of Artificial Plantation at Lungsa under Nyapin Forest Range 2-weddings	Lungsa Nyapin Forest Range	8	Ha	1.1664	Rule 5(2) (b)	27°43'25.10"N93°16'45.90"E 27°43'30.81"N 93°17'0.21"E 27°43'38.60"N93°16'55.93"E 27°43'33.87"N93°16'52.99"E
585	Kurung Kumey FD	Kurung Kumey	2 nd year Maint.of Artificial Plantation at Miba under Sangram Forest Range 2-weddings	Miba under Sangram Forest Range	8	Ha	1.1664	Rule 5(2) (b)	27° 48'45.20"N93° 31'29.71"E 27° 48'44.67"N93° 31'33.29"E 27° 48'46.34"N93° 31'32.95"E 27°48'47.00"N93°31'31.14"E
586	Kurung Kumey FD	Kurung Kumey	2 nd Year Maint. of Artificial Plantation at Sanik under Sangram Forest Range 2-weddings	Nibi under Sangram Forest Range	15	Ha	2.187	Rule 5(2) (b)	27° 53'22.32"N93° 30'37.12"E 27° 53'23.86"N93° 30'42.19"E 27° 53'26.93"N93° 30'41.20"E 27°53'26.68"N93°30'36.71"E
587	Kurung Kumey FD	Kurung Kumey	2 nd Year Maint of Artificial Plantation at Riugha under Nyapin Forest Range 2-weddings	Yumdo under Nyapin Range	15	Ha	2.187	Rule 5(2) (b)	27°44'12.00"N93°18'21.19"E 27°44'8.43"N 93°18'20.46"E 27°44'7.70"N 93°18'24.13"E 27°44'11.95"N93°18'24.09"E
588	Kurung Kumey FD	Kurung Kumey	2 nd Year Maint. of Artificial Plantation at Laya under Nyapin Forest Range 2-weddings	Layang under Nyapin forest range	4	Ha	0.5832	Rule 5(2) (b)	27° 43'39.37"N93° 17'35.03"E 27° 43'35.52"N93° 17'26.37"E 27° 43'44.97"N93° 17'25.64"E 27°43'41.25"N93°17'33.58"E
589	Kurung Kumey FD	Kurung Kumey	2nd Year Maint.of Artificial Plantation at Along Pating River at Langrh under SangramForest Range 2-weddings	Langrh under Sangram forest range	3	Ha	0.4374	Rule 5(2) (b)	27° 50'50.59"N93° 32'20.16"E 27° 50'54.95"N93° 32'15.55"E 27° 50'57.70"N93° 32'20.52"E 27°50'53.15"N93°32'25.62"E
590	Kurung Kumey FD	Kurung Kumey	2 nd Year Maint. of Artificial Plantation at Langrh under Sangram Forest Range 2-weddings	Bagang under sangram forest range	3	Ha	0.4374	Rule 5(2) (b)	27° 51'13.48"N93° 32'50.63"E 27° 51'18.17"N93° 32'50.85"E 27° 51'18.05"N93° 32'59.25"E 27°51'14.31"N93°32'59.37"E
591	Kurung Kumey FD	Kurung Kumey	2 nd Year Maint. of Artificial Plantation at Pagba under Sangram Forest Range 2-weddings	Pagba under Sangram Forest Range	6	Ha	0.8748	Rule 5(3) (a)	27° 46'26.67"N93° 29'23.06"E 27° 46'26.61"N93° 29'34.00"E 27° 46'19.54"N93° 29'33.69"E 27°46'20.97"N93°29'22.68"E

592	Kurung Kumey FD	Kurung Kumey	2 nd Year Maint.of Artificial Plantation at Hiya under Nyapin Forest Range 2-weddings	Hiya under Nyapin Forest Range	6	Ha	0.8748	Rule 5(2) (b)	27 ° 48'4.46"N93 ° 26'40.99"E 27 ° 48'10.07"N93 ° 26'33.40"E 27 ° 48'15.21"N93 ° 26'40.24"E 27*48'9.76"N93*26'47.23"E
593	Kurung Kumey FD	Kurung Kumey	2 nd Year Maint. of Artificial Plantation at Yuba under Nyapin Forest Range 2-weddings	Yuba under Nyapin Forest Range	5	Ha	0.729	Rule 5(2) (b)	27 ° 45'32.86"N93 ° 25'52.48"E 27 ° 45'38.74"N93 ° 25'50.89"E 27 ° 45'41.71"N93 ° 26'2.71"E 27*45'37.18"N93*26'2.01"E
594	Kurung Kumey FD	Kurung Kumey	2nd Year Maint.of Artificial Plantation at Langthlot under Nyapin Forest Range 2-weddings	Langthlot under Nyapin Forest Range	3	Ha	0.4374	Rule 5(2) (b)	27 ° 46'44.67"N93 ° 25'6.45"E 27 ° 46'41.94"N93 ° 25'8.77"E 27 ° 46'35.79"N93 ° 25'2.15"E 27*46'39.07"N93*24'59.05"E
595	Kurung Kumey FD	Kurung Kumey	2 nd Year Maint of Artificial Plantation at Yarda under Nyapin Forest Range 2-weddings	Yarda under Nyapin Forest Range	3	Ha	0.4374	Rule 5(2) (b)	27 ° 46'31.93"N93 ° 27'56.13"E 27 ° 46'28.15"N93 ° 28'1.71"E 27 ° 46'24.00"N93 ° 27'56.11"E 27*46'28.97"N93*27'52.75"E
596	Kurung Kumey FD	Kurung Kumey	2 nd Year Maint of Artificial Plantation at Layeng under Nyapin Forest Range 2-weddings	Laying under Nyapin Forest Range	3	Ha	0.4374	Rule 5(2) (b)	27 ° 44'57.06"N93 ° 26'51.42"E 27 ° 44'56.61"N93 ° 26'44.99"E 27 ° 45'2.24"N93 ° 26'44.13"E 27*45'2.15"N93*26'50.73"E
597	Kurung Kumey FD	Kurung Kumey	2nd Year Maint of Artificial Plantation at Tabiang under Nyapin Forest Range 2-weddings	Tabiang under Nyapin Forest Range	3	Ha	0.4374	Rule 5(2) (b)	27 ° 44'10.15"N93 ° 25'52.81"E 27 ° 44'8.54"N93 ° 25'52.84"E 27 ° 44'7.46"N93 ° 25'45.02"E 27*44'14.22"N93*25'43.01"E
598	Kurung Kumey FD	Kurung Kumey	2 nd Year Maint n of Artificial Plantation at Laba under Nyapin Forest Range 2-weddings	Laba under Nyapin Forest Range	3	Ha	0.4374	Rule 5(2) (b)	27 ° 43'52.72"N93 ° 24'38.30"E 27 ° 43'47.67"N93 ° 24'42.48"E 27 ° 43'45.02"N93 ° 24'38.77"E 27*43'48.43"N93*24'33.24"E
599	Kurung Kumey FD	Kurung Kumey	2 nd Year Maint of Artificial Plantation at Pute under Nyapin Forest Range 2-weddings	Gyamar under Nyapin Forest Range	3	Ha	0.4374	Rule 5(2) (b)	27 ° 43'50.66"N93 ° 23'13.27"E 27 ° 43'56.84"N93 ° 23'18.96"E 27 ° 43'52.69"N93 ° 23'22.62"E 27*43'48.80"N93*23'17.29"E
600	Kurung Kumey FD	Kurung Kumey	2 nd Year Maint of Artificial Plantation at Nyobia at Laba village under Nyapin Forest Range 2-weddings	Laba village under Nyapin Forest Range	4	Ha	0.5832	Rule 5(2) (b)	27 ° 43'38.61"N93 ° 25'17.33"E 27 ° 43'32.74"N93 ° 25'22.35"E 27 ° 43'28.50"N93 ° 25'19.31"E 27*43'33.94"N93*25'12.98"E
601	Kurung Kumey FD	Kurung Kumey	2 nd Year Maint of Artificial Plantation at Labayar Yaar under Nyapin Forest Range 2-weddings	Laba village under Nyapin Forest Range	3	Ha	0.4374	Rule 5(2) (b)	27 ° 45'46.62"N93 ° 26'11.68"E 27 ° 45'41.80"N93 ° 26'15.59"E 27 ° 45'39.01"N93 ° 26'10.69"E 27*45'43.31"N93*26'6.30"E
602	Kurung Kumey FD	Kurung Kumey	2 nd Year Maint of Artificial Plantation at Loth under Nyapin Forest Range 2-weddings	Langloth under Nyapin Forest Range	3	Ha	0.4374	Rule 5(2) (b)	27 ° 46'20.42"N93 ° 25'5.57"E 27 ° 46'23.08"N93 ° 25'14.49"E 27 ° 46'19.54"N93 ° 25'16.11"E 27*46'16.97"N93*25'7.35"E

603	Kurung Kumey FD	Kurung Kumey	2 nd Year Maint of Artificial Plantation at Kamcho koyer Near Range office Sangram under Sangram Forest Range 2-weddings	Hote under Sangram Forest Range	12	Ha	1.7496	Rule 5(2) (b)	27 ° 47'54.56"N93 ° 32'25.86"E 27 ° 48'0.31"N93 ° 32'10.02"E 27 ° 48'6.14"N93 ° 32'23.28"E 27°47'59.94"N93°32'31.22"E
604	Kurung Kumey FD	Kurung Kumey	2 nd Year Maint of Artificial Plantation at Hote under Sangram Forest Range 2-weddings	Hote under Sangram Forest Range	4	Ha	0.5832	Rule 5(2) (b)	27 ° 48'6.54"N93 ° 31'55.44"E 27 ° 48'5.47"N93 ° 32'1.24"E 27 ° 47'59.50"N93 ° 31'57.76"E 27°48'4.16"N93°31'51.32"E
605	Kurung Kumey FD	Kurung Kumey	2 nd Year Maint of Artificial Plantation at Chote Sangram Forest Range 2-weddings	Rowa under Sangram Forest Range	4	Ha	0.5832	Rule 5(2) (b)	27 ° 47'6.81"N93 ° 32'39.11"E 27 ° 47'5.36"N93 ° 32'40.57"E 27 ° 46'55.50"N93 ° 32'41.71"E 27 ° 46'54.10"N93 ° 32'33.91"E 27 ° 50'32.89"N93 ° 31'45.29"E 27°50'34.93"N93°31'44.16"E
606	Kurung Kumey FD	Kurung Kumey	2 nd Year maint of Artificial Plantation at Kopila under Patuk Range 2-weddings	Kopila Under Patuk Range	5	Ha	0.729	Rule 5(2) (b)	28 ° 6'34.03" N 93° 18' 28.12" E 28°6'33.37"N93°18'27.36"E
607	Kurung Kumey FD	Kurung Kumey	2 nd Year Maint.of Artificial Plantation at Kopila under Patuk range 2-weddings	Under patuk Range	3	Ha	0.4374	Rule 5(2) (b)	28°7'30.43''N93°24'31.92''E 28°7'27.97"N93°24'35.21"E
608	Kurung Kumey FD	Kurung Kumey	2 nd Year Maint.of artificial Plantation at Tapin Village under Koloriang Range 2-weddings	Under Koloriang Range	51	Ha	7.4358	Rule 5(2) (b)	27°55'33.75''N93°25'44.87''E 27°55.34.71''N93°26'1.52''E 27°55'31.62''N93°26'11.90''E 27°55'27.22"N93°26'15.87"E
609	Kurung Kumey FD	Kurung Kumey	2nd Year Maint. Of Artificial Plantation at Harang Village under Koloriang Forest Range 2-weddings	Under Koloriang Forest Range.	133	Ha	19.3914) Rule 5(2) (b)	N27°56'33.58''E93°26'4.07'' N27°56'31.71''E93°26'30.39'' N27°56'26.10''E93°26'43.58'' N 27°56'4.16"E93°26'47.31"
610	Kurung Kumey FD	Kurung Kumey	2 nd Year Maint of Artificial Plantation at Namya Dampo under Sangram Forest Range 2-weddings	Riukh Under Sangram Forest Range	35	Ha	5.103	Rule 5(2) (b)	27 ° 51'14.62"N93 ° 33'52.79"E 27 ° 51'31.34"N93 ° 34'5.90"E 27 ° 51'15.71"N93 ° 34'23.22"E 27°51'4.05"N93°34'6.96"E
611	Kurung Kumey FD	Kurung Kumey	2nd Year Maint of Artificial Plantation at Nyapin under Nyapin Forest Range 2-weddings	Nyapin under Nyapin Forest Range	9	Ha	1.3122	Rule 5(2) (b)	27 ° 45'9.74"N93 ° 23'27.53"E 27 ° 45'5.91"N93 ° 23'18.25"E 27 ° 45'16.77"N93 ° 23'15.89"E 27°45'20.71"N93°23'23.86"E
612	Sagalee	Papum Pare	Maint. Of Art. Plantation at Totpu created on 2021-22 (2nd Year Maint.)	At Totpu under Sagalee Range	6	Ha	0.87480	Rule 5(2)(a)	N: 27°20'56.7" E: 93°31'11.2" N: 27°20'56" E: 93°31'11" N: 27°20'55" E: 93°31'11.5" N: 27°20'40" E: 93°31'10"
613	Sagalee	Papum Pare	Maint. Of Art. Plantation at Totpu created on 2021-22 (2nd Year Maint.)	At Totpu under Sagalee Range	7	Ha	1.02060	Rule 5(2)(a)	N: 27°20'59.8" E: 93°31'11.4" N: 27°20'59" E: 93°31'10" N: 27°20'57" E: 93°31'12" N: 27°20'49" E: 93°31'11"
614	Sagalee	Papum Pare	Maint. Of Art. Plantation at Sangring created on 2022-23 (2nd Year Maint.)	At Sangring under Sagalee Range	10	Ha	1.45800	Rule 5(2)(a)	N 27°16'35.9" E 93°31'11.1" N 27°16'29.1 E 93°31'13.1" N 27°16'24.3" E 93°31'12.6" N 27°16'21.2" E 93°31'3.5"

615	Sagalee	Papum Pare	Maint. Of Art. Plantation at Sangring created on 2022-23 (2nd Year Maint.)	At Sangring under Sagalee Range	10	Ha	1.45800	Rule 5(2)(a)	N 27°15'51.9" E 93°29'52.3", N 27°15'59.5" E 93°30'29.51", N 27°15'58.3" E 93°29'11", N 27°15'53" E 93°29'9.5"
616	Sagalee	Papum Pare	Maint. Of Art. Plantation at Sangring created on 2022-23 (2nd Year Maint.)	At Sangring under Sagalee Range	10	Ha	1.45800	Rule 5(2)(a)	N 27°16'55.6" E 93°30'58.9", N 27°16'57.5" E 93°30'16.1", N 27°16'39.3" E 93°30'17.8", N 27°16'35.2" E 93°30'2"
617	Sagalee	Papum Pare	Maint. Of Art. Plantation at Langpar created on 2022-23 (2nd Year Maint.)	At Langpar under Sagalee Range	10	Ha	1.45800	Rule 5(2)(a)	N 27°15'6.8" E 93°34'29.2", N 27°15'33.2" E 93°34'53.8", N 27°15'29.1" E 93°34'58.5", N 27°15'8" E 93°34'68.5"
618	Sagalee	Papum Pare	Maint. Of Art. Plantation at Langpar created on 2022-23 (2nd Year Maint.)	At Langpar under Sagalee Range	10	Ha	1.45800	Rule 5(2)(a)	N 27°14'40.9" E 93°34'40.6", N 27°15'1.3" E 93°34'23.6", N 27°14'57.4" E 93°34'26.6", N 27°14'37.6" E 93°34'9.1"
619	Sagalee	Papum Pare	Maint. Of Art. Plantation at Yallang created on 2022-23 (2nd Year Maint.)	At Yallang under Sagalee Range	10	Ha	1.45800	Rule 5(2)(a)	N 27°14'57.2" E 93°28'50.9", N 27°15'7" E 93°29'13.5", N 27°15'3.7" E 93°29'13", N 27°14'53.6" E 93°28'52.5"
620	Sagalee	Papum Pare	Maint. Of Art. Plantation at Sagalee created on 2022-23 (2nd Year Maint.)	At Sagalee under Sagalee Range	10	Ha	1.45800	Rule 5(2)(a)	N 27°14'22.9" E 93°29'36", N 27°14'14.6" E 93°29'42.9", N 27°14'0.5" E 93°29'37", N 27°14'14.9" E 93°29'24.4"
621	Sagalee	Papum Pare	Maint. Of Art. Plantation at Apop created on 2022-23 (2nd Year Maint.)	At Apop under Sagalee Range	10	Ha	1.45800	Rule 5(2)(a)	N 27°17'54.9" E 93°29'36.6", N 27°18'34.8" E 93°29'50.3", N 27°17'35" E 93°30'21.6", N 27°17'30.5" E 93°30'18.8"
622	Sagalee	Papum Pare	Maint. Of Art. Plantation at Apop created on 2022-23 (2nd Year Maint.)	At Apop under Sagalee Range	10	Ha	1.45800	Rule 5(2)(a)	N 27°17'34.7" E 93°31'16.6", N 27°17'34.9" E 93°31'20.7", N 27°17'16.2" E 93°31'12.1", N 27°17'18.6" E 93°31'4.6"
623	Sagalee	Papum Pare	Maint. Of Art. Plantation at Apop created on 2022-23 (2nd Year Maint.)	At Apop under Sagalee Range	10	Ha	1.45800	Rule 5(2)(a)	N 27°17'29.7" E 93°30'1.7", N 27°17'25.1" E 93°30'15.7", N 27°17'10.3" E 93°30'10.5", N 27°17'16.9" E 93°29'54.1"
624	Sagalee	Papum Pare	Maint. Of Art. Plantation at Apop created on 2022-23 (2nd Year Maint.)	At Apop under Sagalee Range	10	Ha	1.45800	Rule 5(2)(a)	N 27°17'16.9" E 93°30'22.7", N 27°17'49.8" E 93°30'35.4", N 27°17'43.5" E 93°30'33.1", N 27°17'52.9" E 93°30'17.7"
625	Sagalee	Papum Pare	Maint. Of Art. Plantation at Apop created on 2022-23 (2nd Year Maint.)	At Apop under Sagalee Range	10	Ha	1.45800	Rule 5(2)(a)	N 27°18'27.3" E 93°30'6", N 27°18'28.6" E 93°30'11", N 27°18'16.1" E 93°30'12.6", N 27°18'17.5" E 93°30'3.8"

626	Sagalee	Papum Pare	Maint. Of Art. Plantation at Totpu-I created on 2022-23 (2nd Year Maint.)	At Totpu under Sagalee Range	10	Ha	1.45800	Rule 5(2)(a)	N 27°20'35.2" E 93°31'36.3", N 27°20'22" E 93°31'58.4", N 27°20'9.8" E 93°31'48.1", N 27°20'23.2" E 93°31'37.5"
627	Sagalee	Papum Pare	Maint. Of Art. Plantation at Chumbang created on 2022-23 (2nd Year Maint.)	At Chumbang under Sagalee Range	10	Ha	1.45800	Rule 5(2)(a)	N 27°16'21.3" E 93°31'37.5", N 27°16'24.3" E 93°27'51.1", N 27°16'13.4" E 93°28'10.2", N 27°16'3.2" E 93°28'3.1"
628	Sagalee	Papum Pare	Maint. Of Art. Plantation at Ngudang created on 2022-23 (2nd Year Maint.)	At Ngudang under Sagalee Range	10	Ha	1.45800	Rule 5(2)(a)	N 27°17'14.5" E 93°28'3.1", N 27°17'14.8" E 93°28'51.1", N 27°16'59.2" E 93°29'3.7", N 27°16'55.3" E 93°28'57.9"
629	Sagalee	Papum Pare	Maint. Of Art. Plantation at Khyate created on 2022-23 (2nd Year Maint.)	At Khyate under Sagalee Range	10	Ha	1.45800	Rule 5(2)(a)	N 27°16'0.2" E 93°23'47", N 27°15'46.6" E 93°24'2.7", N 27°15'33.8" E 93°23'53.4", N 27°15'43.1" E 93°23'33.3"
630	Sagalee	Papum Pare	Maint. Of Art. Plantation at Khyate created on 2022-23 (2nd Year Maint.)	At Khyate under Sagalee Range	10	Ha	1.45800	Rule 5(2)(a)	N 27°16'23.4" E 93°24'10", N 27°16'13.3" E 93°24'24.7", N 27°16'2.6" E 93°24'12.6", N 27°16'7.3" E 93°23'57"
631	Sagalee	Papum Pare	Maint. Of Art. Plantation at Rigo created on 2022-23 (2nd Year Maint.)	At Rigo under Sagalee Range	10	Ha	1.45800	Rule 5(2)(a)	N 27°13'3.1" E 93°34'9.6", N 27°13'18.8" E 93°34'34.2", N 27°13'1.8" E 93°34'47.8", N 27°12'49.1" E 93°34'19.3"
632	Sagalee	Papum Pare	Maint. Of Art. Plantation at Rigo created on 2022-23 (2nd Year Maint.)	At Rigo under Sagalee Range	10	Ha	1.45800	Rule 5(2)(a)	N 27°12'20.8" E 93°31'40.1", N 27°12'39" E 93°32'4.6", N 27°12'30" E 93°32'17.4", N 27°12'11.6" E 93°31'42.4"
633	Sagalee	Papum Pare	2nd year Maint. Of Artificial plantation at Jampa village created on 2020-21	Jampa village	5	ha	1.07250	Rule 5(2)(a)	N27°13'41.80" E93°22'17.94 N27°13'44.93" E93°22'20" N27°13'44.45" E93°22'17.52" N27°13'42.82" E93°22'18.24"
634	Sagalee	Papum Pare	2nd year Maint. Of Artificial plantation at Sopo village created on 2020-21	Sopo village	5	ha	1.07250	Rule 5(2)(a)	N27°13'47.70" E93°47'57.85" N27°13'50.72" E93°48'3.91" N27°13'52.64" E93°48'0.26" N27°13'49.85" E93°47'54.97"
635	Sagalee	Papum Pare	2nd year Maint. Of Artificial plantation at Hoj Yarlo Laptap village created on 2021-22	Laptap village	5	ha	1.07250	Rule 5(2)(a)	N27°12'42.14" E93°37'17.95" N27°12'32.73" E93°37'20.05" N27°12'33.06" E93°37'16.75" N27°12'33.2" E93°37'18"
636	Sagalee	Papum Pare	2nd year Maint. Of Artificial plantation at Hoj Nallah Laptap village created on 2021-22	Laptap village	7	ha	1.50150	Rule 5(2)(a)	N27°12'37.90" E93°36'44.02" N27°12'42.14" E93°36'40.02" N27°12'41.33" E93°36'44.02" N27°12'41.44" E93°36'42.01"

637	Sagalee	Papum Pare	2nd year maintenance of artificial plantation at Khokam Pakam	Khokam Pakam	15	Ha	2.18700	Rule 5(2)(a)	N.27°27'53.97" E.93°34'45.42" N.27°27'53.25" E.93°37'24.33" N.27°27'14" E.93°36'40.76" N.27°27'41.65" E.93°36'43.78"
638	Sagalee	Papum Pare	2nd year maintenance of artificial plantation at Sarch Gai	Sarchgai	15	Ha	2.18700	Rule 5(2)(a)	N.27°27'23.97" E.93°34'45.42" N.27°27'53.25" E.93°37'24.33" N.27°27'14" E.93°36'40.76" N.27°27'41.65" E.93°36'43.78"
639	Sagalee	Papum Pare	2nd year maintenance of artificial plantation at Tanium Hapa	Tanium Happa	10	Ha	1.45800	Rule 5(2)(a)	N.27°24'32.05" E.93°32'4.73" N.27°24'26.77" E.93°31'53.34" N.27°24'54.49" E.93°32'8.29" N.27°25'0.21" E.93°31'48.88"
640	Sagalee	Papum Pare	2nd year maintenance of artificial plantation at Sotung	Sotung	10	Ha	1.45800	Rule 5(2)(a)	N.27°53'07.1" E.93°48'92.08" N.27°53'10.12" E.93°48'92.15" N.27°53'18.01" E.93°48'92.18" N.27°53'11.18" E.93°48'93.09"
641	Sagalee	Papum Pare	2nd year maintenance of artificial plantation at Sangiak Yarlo	Sangbiak Yarlo	10	Ha	1.45800	Rule 5(2)(a)	N.27°32'28.0" E.93°26'16.0" N.27°32'48.36" E.93°37'26.52" N.27°33'27.0" E.93°25'18.32" N.27°33'56.01" E.93°27'18.0"
642	Sagalee	Papum Pare	2nd year maintenance of artificial plantation at Pigio Rigio created during 2021-22	Pigio Rigio	8	Ha	1.16640	Rule 5(2)(a)	N.27°31'54.12" E.93°29'45.65" N.27°32'53.69" E.93°29'01.08" N.27°32'6.73" E.93°27'31.41" N.27°31'29.86" E.93°32'16.30"
643	Sagalee	Papum Pare	2nd year maintenance of artificial plantation at Sarchgai created during 2020-21	Sarchgai	5	Ha	0.72900	Rule 5(2)(a)	N.27°27'23.06" E.93°34'49.37" N.27°27'24.65" E.93°34'46.05" N.27°27'19.25" E.93°34'46.67" N.27°27'19.04" E.93°34'51.66"
644	Sagalee	Papumpare	Maint. Of Art. Plantation at Khunglo created on 2020-21 (2nd Year Maint.)	At Khunglo under Khunglo Range	5	Ha	0.729	Rule 5(2)(b)	27°18'26" N 93° 41'55"E 27°18'20" N 93° 41'57"E 27°18'21" N 93° 41'53"E 27°18'23" N 93° 41'50"E
645	Sagalee	Papumpare	Maint. Of Art. Plantation at Depo created on 2020-21 (2nd Year Maint.)	At Depo under Khunglo Range	10	Ha	1.458	Rule 5(2)(b)	27°16'55" N 93° 40'18"E 27°16'57" N 93° 40'23"E 27°16'55" N 93° 40'28"E 27°16'52" N 93° 40'20"E
646	Sagalee	Papumpare	Maint. Of Art. Plantation at Tamang created on 2020-21 (2nd Year Maint.)	At Tamang under Khunglo Range	5	Ha	0.729	Rule 5(2)(b)	27°15'58" N 93° 39'07"E 27°15'60" N 93° 38' 09"E 27°15'56" N 93° 39'07"E 27°15'55" N 93° 38'08"E
647	Sagalee	Papumpare	Maint. Of Art. Plantation at Ompuli created on 2021-22 (2nd Year Maint.)	At Ompuli under Khunglo Range	12	Ha	1.750	Rule 5(2)(b)	27°14'40" N 93° 40'46"E 27°14'42" N 93° 40'48"E 27°14'39" N 93° 40'49"E 27°14'37" N 93° 40'50"E
648	Sagalee FD	Papum Pare	Maint. of Artificial Plantation at Tabio 25.0 Ha (2nd Year Maint.)	at Tabio (Leporiang Range)	25.00	Ha.	3.645	Rule 5(2)(b)	N.27°15'50.1" E.93°21'36.4" N.27°15'39.2" E.93°22'56.1" N.27°15' 40" E.93°22'56.5" N.27°15'40.1" E.93°22'56.0"

649	Sagalee FD	Papum Pare	Maint. of Artificial Plantation at Toru Nala 15.0 Ha (2nd Year Maint.)	at Toru Nala (Kheel Toru Range)	15.0	Ha.	2.187	Rule 5(2)(b)	N 27°13'35.9" E 93°40'48.7" N 27°13'36.1" E 93°40'47.2" N 27°13'33.7" E 93°40'40.7" N 27°13'35.2" E 93°40'40.4"	
650	Seppa FD	East Kameng	Maint. of Artificial Plantation at Tawe Village (2nd year Maint.)	Bameng	24	Ha	3.499	Rule 5(2)(b)	N:27°35'17" E:92°46'39" N:27°35'19" E:92°46'40" N:27°35'20" E:92°46'38" N:27°35'18" E:92°46'41"	Area-I
651	Seppa FD	East Kameng	Maint. of Artificial Plantation at Kampu Yarbe (2nd year Maint.)	Seppa	10	Ha.	1.458	Rule 5(2)(b)	N:27°17'43" E:92°56'46" N:27°17'35" E:92°56'52" N:27°17'29" E:92°56'38" N:27°17'34" E:92°56'28"	Area-I
652	Seppa FD	East Kameng	Maint. of Artificial Plantation at Yangse Bana-1 (2nd year Maint.)	Seppa	10	Ha.	1.458	Rule 5(2)(b)	N: 27°14'19" E: 92°54'25" N: 27°15'14" E: 92°53'33" N: 27°15'06" E: 92°53'01" N: 27°14'46" E: 92°52'49"	Area-I
653	Seppa FD	East Kameng	Maint. of Artificial Plantation at Longdo (2nd year Maint.)	Seppa	10	Ha	1.458	Rule 5(2)(b)	N: 27°17'11" E: 92°53'38" N: 27°17'12" E: 92°53'50" N: 27°17'21" E: 92°53'52" N: 27°17'26" E: 92°53'38"	Area-I
654	Seppa FD	East Kameng	Maint. of Artificial Plantation at Sangrik Yardo (2nd year Maint.)	Seppa	10	Ha.	1.458	Rule 5(2)(b)	N: 27°16'01" E: 92°03'44" N: 27°16'03" E: 92°03'47" N: 27°16'06" E: 92°03'43" N: 27°16'02" E: 92°03'42"	Area-I
655	Seppa FD	East Kameng	Maint. of Artificial Plantation at Lalong Sochang Lumdung (2nd year Maint.)	Seppa	10	Ha	1.458	Rule 5(2)(b)	N: 27°17'58" E: 93°02'26" N: 27°17'43" E: 92°01'43" N: 27°17'49" E: 93°03'36" N: 27°17'48" E: 93°03'36"	Area-I
656	Seppa FD	East Kameng	Maint. of Artificial Plantation at Rome Lumdung per ha. (2nd year Maint.)	Seppa	10	Ha	1.458	Rule 5(2)(b)	N: 27°18'13" E: 93°04'38" N: 27°18'14" E: 93°04'38" N: 27°18'11" E: 93°04'37" N: 27°18'12" E: 93°03'36"	Area-I
657	Seppa FD	East Kameng	Maint. of Artificial Plantation at Chungku yardo (2nd year Maint.)	Seppa	10	Ha.	1.458	Rule 5(2)(b)	N: 27°17'33" E: 93°04'39" N: 27°17'35" E: 93°04'39" N: 27°17'37" E: 93°04'41" N: 27°17'35" E: 93°04'44"	Area-I
658	Seppa FD	East Kameng	Maint. of Artificial Plantation at Geka Sala (2nd year Maint.)	Seppa	10	Ha	1.458	Rule 5(2)(b)	N: 27°16'50" E: 93°04'05" N: 27°16'49" E: 93°04'09" N: 27°16'47" E: 93°05'15" N: 27°16'55" E: 93°04'06"	Area-I
659	Seppa FD	East Kameng	Maint. of Artificial Plantation at Doko Putung Akhya (2nd year Maint.)	Seppa	10	Ha	1.458	Rule 5(2)(b)	N: 27°22'07" E: 93°03'15" N: 27°22'11" E: 93°02'57" N: 27°22'10" E: 93°02'56" N: 27°22'09" E: 93°02'56"	Area-I
660	Seppa FD	East Kameng	Maint. of Artificial Plantation at Yaluk yarda under Gyawapurang (2nd year Maint.)	Chayang Tajo	10	Ha	1.458	Rule 5(2)(b)	N: 27°25'58" E: 93°07'24" N: 27°25'57" E: 93°07'23" N: 27°25'57" E: 93°07'23" N: 27°25'55" E: 93°07'22"	Area-I

661	Seppa FD	East Kameng	Maint. of Artificial Plantation at Bana Sila (2nd year Maint.)	Seppa	10	Ha	1.458	Rule 5(2)(b)	N 27°18'08" E: 92°54'22" N 27°18'07" E: 92°54'25" N 27°18'04" E: 92°54'37" N 27°18'03" E: 92°54'38"	Area-I
662	Seppa FD	East Kameng	Maint. of Artificial Plantation at Tagguwa Yangfo (2nd year Maint.)	Seppa	10	Ha	1.458	Rule 5(2)(b)	N 27°42'39" E: 93°07'24" N 27°42'49" E: 93°07'16" N 27°42'59" E: 93°07'48" N 27°42'46" E: 93°07'19"	Area-I
663	Seppa FD	East Kameng	Maint. of Artificial Plantation at Ningcho (2nd year Maint.)	Seppa	10	Ha	1.458	Rule 5(2)(b)	N 27°14'52" E: 93°01'54" N 27°14'51" E: 93°12'55" N 27°14'50" E: 93°01'55" N 27°14'47" E: 93°01'55"	Area-I
664	Seppa FD	East Kameng	Maint. of Artificial Plantation at Atowla Myoko Lozi village (2nd year Maint.)	Chayang Tajo	10	Ha	1.458	Rule 5(2)(b)	N 27°29'17" E: 93°05'16" N 27°29'20" E: 93°05'16" N 27°29'16" E: 93°05'15" N 27°29'15" E: 93°05'10"	Area-I
665	Seppa FD	East Kameng	Maint. of Artificial Plantation at Liter Geka (2nd year Maint.)	Seppa	20	Ha	2.916	Rule 5(2)(b)	N 27°19'15" E: 93°04'05" N 27°19'07" E: 93°04'11" N 27°19'11" E: 93°04'24" N 27°19'24" E: 93°04'12"	Area-I
666	Seppa FD	East Kameng	Maint. of Artificial Plantation at Mesam (2nd year Maint.)	Seppa	10	Ha	1.458	Rule 5(2)(b)	N 27°16'57" E: 93°04'12" N: 27°16'58" E: 93°04'13" N: N 27°16'57" E: 93°04'10" N: 27°16'58" E: 93°04'11"	Area-I
667	Seppa FD	East Kameng	Maint. of Artificial Plantation at Myomi Myoko (2nd year Maint.)	Chayang Tajo	15	Ha	2.187	Rule 5(2)(b)	N 27°07'47" E: 93°21'04" N: N 27°07'47" E: 93°21'04" N: 27°07'47" E: 93°21'04" N: 27°07'47" E: 93°21'04"	Area-I
668	Seppa FD	East Kameng	Maint. of Artificial Plantation at Samarkha Tungi Village under Sawa Circle (2nd year Maint.)	Seppa	10	Ha	1.458	Rule 5(2)(b)	N 27°40'28" E: 93°02'48" N: N 27°40'25" E: 93°02'50" N: 27°40'27" E: 93°02'48" N: 27°40'26" E: 93°02'48"	Area-I
669	Seppa FD	East Kameng	Maint. of Artificial Plantation at Langbiya, Village Rebe under C/Tajo circle (2nd year Maint.)	Chayang Tajo	10	Ha	1.458	Rule 5(2)(b)	N 27°41'01" E: 93°07'20" N: N 27°40'27" E: 93°05'18" N: 27°41'06" E: 93°07'22" N: N 27°40'28" E: 93°06'19"	Area-I
670	Seppa FD	East Kameng	Maint. of Artificial Plantation at Tapo Dumta, Bodi village under Sawa circle (2nd year Maint.)	Chayang Tajo	10	Ha	1.458	Rule 5(2)(b)	N 27°38'24" E: 93°04'37" N: N 27°38'25" E: 93°04'36" N: 27°38'24" E: 93°04'36" N: 27°38'19" E: 93°04'28"	Area-I
671	Seppa FD	East Kameng	Maint. of Artificial Plantation at Domdila under Chayang Tajo Circle (2nd year Maint.)	Chayang Tajo	10	Ha	1.458	Rule 5(2)(b)	N 27°40'08" E: 93°06'34" N: N 27°39'55" E: 93°06'13" N: 27°40'08" E: 93°06'10" N: 27°40'16" E: 93°06'20"	Area-I
672	Seppa FD	East Kameng	Maint. of Artificial Plantation at Tasiyar, village, Dumte (2nd year Maint.)	Chayang Tajo	10	Ha	1.458	Rule 5(2)(b)	N 27°39'39" E: 93°06'52" N: N 27°39'39" E: 93°06'47" N: 27°39'40" E: 93°06'59" N: 27°39'47" E: 93°06'52"	Area-I

673	Seppa FD	East Kameng	Maint. of Artificial Plantation at Ayupare (2nd year Maint.)	Seppa	10	Ha.	1.458	Rule 5(2)(b)	N: 27°19'11" E: 93°03'38" N: 27°19'10" E: 93°03'37" N: 27°19'09" E: 93°03'38" N: 27°19'10" E: 93°03'47"	Area-I
674	Seppa FD	East Kameng	Maint. of Artificial Plantation at Tengri Happa Devegolo (2nd year Maint.)	Seppa	10	Ha.	1.458	Rule 5(2)(b)	N: 27°18'45" E: 93°12'20" N: 27°18'54" E: 93°12'02" N: 27°19'09" E: 93°12'27" N: 27°19'011" E: 93°12'31"	Area-I
675	Seppa FD	East Kameng	Maint. of Artificial Plantation at Hajilappak (2nd year Maint.)	Seppa	10	Ha.	1.458	Rule 5(2)(b)	N: 27°18'45" E: 93°03'23" N: 27°18'36" E: 93°03'21" N: 27°18'39" E: 93°03'27" N: 27°18'40" E: 93°03'20"	Area-I
676	Seppa FD	East Kameng	Maint. of Artificial Plantation at Mirarung, Namchar Bagang (2nd year Maint.)	Chayang Tajo	10	Ha.	1.458	Rule 5(2)(b)	N: 27°39'13" E: 93°06'57" N: 27°39'16" E: 93°06'58" N: 27°39'11" E: 93°07'02" N: 27°39'02" E: 93°06'55"	Area-I
677	Seppa FD	East Kameng	Maint. of Artificial Plantation at Namrah (2nd year Maint.)	Chayang Tajo	10	Ha.	1.458	Rule 5(2)(b)	N: 27°40'59" E: 93°02'13" N: 27°41'08" E: 93°02'27" N: 27°41'09" E: 93°02'16" N: 27°41'09" E: 93°02'19"	Area-I
678	Seppa FD	East Kameng	Maint. of Artificial Plantation at Veo village under Sawa circle (2nd year Maint.)	Chayang Tajo	10	Ha.	1.458	Rule 5(2)(b)	N: 27°42'49" E: 93°01'52" N: 27°42'47" E: 93°01'58" N: 27°42'44" E: 93°01'55" N: 27°42'49" E: 93°02'58"	Area-I
679	Seppa FD	East Kameng	Maint. of Artificial Plantation at Hajorang under Hara Yangfo Village. (2nd year Maint.)	Chayang Tajo	10	Ha.	1.458	Rule 5(2)(b)	N: 27°43'12" E: 93°07'46" N: 27°43'13" E: 93°07'45" N: 27°42'11" E: 93°08'46" N: 27°43'11" E: 93°07'47"	Area-I
680	Seppa FD	East Kameng	Maint. of Artificial Plantation of medicinal plant species in Lumdung, Seppa Range (2nd year Maint.)	Seppa	25	Ha	3.645	Rule 5(2)(b)	N27°16'46.86" E93°4'22.04" N27°16'49.44" E93°4'20.43" N27°16'49.25" E93°4'17.76" N27°16'46.36" E93°4'17.33"	Area-I
681	Seppa FD	East Kameng	Maint. of Artificial Plantation at Agust land Jayang Bagang (2nd year Maint.)	Chayang Tajo	10	Ha.	1.458	Rule 5(2)(b)	N: 27°44'20" E: 93°09'38" N: 27°44'21" E: 93°09'37" N: 27°44'19" E: 93°09'37" N: 27°44'16" E: 93°09'33"	Area-I
682	Seppa FD	East Kameng	Maint. of Artificial Plantation at Ralung Yangfo land (2nd year Maint.)	Chayang Tajo	10	Ha.	1.458	Rule 5(2)(b)	N: 27°16'09" E: 93°12'21" N: 27°16'07" E: 93°12'11" N: 27°16'10" E: 93°12'23" N: 27°16'06" E: 93°12'22"	Area-I
683	Seppa FD	East Kameng	Maint. of Artificial Plantation at Upper Mangam (2nd year Maint.)	Chayang Tajo	10	Ha.	1.458	Rule 5(2)(b)	N: 27°38'02" E: 93°04'04" N: 27°38'01" E: 93°04'03" N: 27°38'02" E: 93°04'03" N: 27°38'02" E: 93°04'02"	Area-I
684	Seppa FD	East Kameng	Maint. of Artificial Plantation at Taloyar under Sawa circle (2nd year Maint.)	Chayang Tajo	14	Ha.	2.041	Rule 5(2)(b)	N: 27°40'21" E: 93°02'39" N: 27°40'20" E: 93°02'38" N: 27°40'19" E: 93°02'38" N: 27°40'24" E: 93°02'41"	Area-I

685	Seppa FD	East Kameng	Maint. of Artificial Plantation at Kaming hilling (2nd year Maint.)	Seppa	25	Ha	3.645	Rule 5(2)(b)	N:27°21'38" E:93°02'56" N:27°21'43" E:93°02'44" N:27°21'45" E:93°02'40" N:27°21'42" E:93°02'41"	Area-I
686	Seppa FD	East Kameng	Maint. of Artificial Plantation at Pabu Bagram (2nd year Maint.)	Seppa	25	Ha	3.645	Rule 5(2)(b)	N:27°23'14" E:93°03'26" N:27°23'40" E:93°03'26" N:27°23'56" E:93°03'37" N:27°23'43" E:93°03'37"	Area-I
687	Seppa FD	East Kameng	Maint. of Artificial Plantation at Upper Gompa Banana garden (2nd year Maint.)	Seppa	25	Ha	3.645	Rule 5(2)(b)	N:27°21'12" E:93°02'41" N:27°21'26" E:93°02'71" N:27°21'25" E:93°02'45" N:27°21'26" E:93°02'44"	Area-I
688	Seppa FD	East Kameng	Maint. of Artificial Plantation at Khenewa (2nd year Maint.)	Khenewa	45	Ha	6.561	Rule 5(2)(b)	N:27°36'25" E:93°01'01" N:27°36'21" E:93°01'05" N:27°36'26" E:93°00'59" N:27°36'20" E:93°01'03"	Area-I
689	Seppa FD	East Kameng	Maint. of Artificial Plantation at Pardung village (2nd year Maint.)	Khenewa	45	Ha	6.561	Rule 5(2)(b)	N:27°35'04" E:93°01'31" N:27°35'04" E:93°01'31" N:27°35'04" E:93°01'31" N:27°35'04" E:93°01'31"	Area-I
690	Seppa	East Kameng	Maint. of Artificial Plantation Wachang under Meora village (2nd year Maint.)	Bameng	10	Ha	1.458	Rule 5(2)(b)	N:27°37'17" E:92°58'32" N:27°37'02" E:92°58'21" N:27°37'24" E:92°58'29" N:27°37'17" E:92°58'13"	Area-I
691	Seppa FD	East Kameng	Maint. of Artificial Plantation at Laja Solung under Upper Liyak village (2nd year Maint.)	Bameng	15	Ha	2.187	Rule 5(2)(b)	N:27°30'57" E:92°51'42" N:27°30'57" E:93°51'40" N:27°30'59" E:93°51'39" N:27°30'01" E:93°51'41"	Area-I
692	Seppa FD	East Kameng	Maint. of Artificial Plantation Watta under Paffa village (2nd year Maint.)	Bameng	10	Ha	1.458	Rule 5(2)(b)	N:27°34'36" E:93°00'10" N:27°34'38" E:93°00'13" N:27°34'39" E:93°00'07" N:27°34'40" E:93°00'12"	Area-I
693	Seppa FD	East Kameng	Maint. of Artificial Plantation at Desu (2nd year Maint.)	Seppa	10	Ha	1.458	Rule 5(2)(b)	N:27°18'15" E:93°06'19" N:27°18'22" E:93°05'23" N:27°18'17" E:93°05'26" N:27°18'13" E:93°06'24"	Area-I
694	Seppa FD	East Kameng	Maint. of Artificial Plantation at kaso (2nd year Maint.)	Seppa	10	Ha	1.458	Rule 5(2)(b)	N:27°17'34" E:93°04'35" N:27°17'37" E:93°04'40" N:27°17'34" E:93°04'32" N:27°17'30" E:93°04'30"	Area-I
695	Seppa FD	East Kameng	Maint. Artificial Plantation at ka (2nd year Maint.)	Seppa	10	Ha	1.458	Rule 5(2)(b)	N:27°17'49" E:93°04'23" N:27°17'51" E:92°04'23" N:27°17'50" E:92°04'20" N:27°17'42" E:92°04'23"	Area-I
696	Seppa FD	East Kameng	Maint. of Artificial Plantation at Sepa Potung (2nd year Maint.)	Seppa	89	Ha	12.976	Rule 5(2)(b)	N:27°17'51" E:93°02'59" N:27°17'51" E:93°02'57" N:27°17'48" E:93°02'58" N:27°17'46" E:93°02'58"	Area-I

697	Seppa FD	East Kameng	Maint. of Artificial Plantation at L/Liyang Village (2nd year Maint.)	Bameng	10	Ha	1.458	Rule 5(2)(b)	N:27°30'31" E:92°52'09" N:27°30'50" E:92°25'01"	Area-I
698	Seppa FD	East Kameng	Maint. of Artificial Plantation at Passo Langne near petrol Pump, seppa (2nd year Maint.)	Seppa	10	Ha	1.458	Rule 5(2)(b)	N:27°20'02" E:93°01'31" N:27°20'01" E:93°01'32"	Area-I
699	Seppa FD	East Kameng	Maint. of Artificial Plantation at Changku Tallang (2nd year Maint.)	Seppa	10	Ha	1.458	Rule 5(2)(b)	N:27°27'30" E:93°06'39" N:27°27'32" E:93°06'37"	Area-I
700	Seppa FD	East Kameng	Maint. of Artificial Plantation at Barang yarbe nerewa village (2nd year Maint.)	Seppa	10	Ha	1.458	Rule 5(2)(b)	N:27°17'29" E:93°03'56" N:27°17'29" E:93°03'56"	Area-I
701	Seppa FD	East Kameng	Maint. of Artificial Plantation at Tassamso Sangrikwa (2nd year Maint.)	Seppa	10	Ha	1.458	Rule 5(2)(b)	N:27°17'08" E:93°01'59" N:27°17'10" E:93°02'00"	Area-I
702	Seppa FD	East Kameng	Maint. of Artificial Plantation at Sangri-ne Pabua (2nd year Maint.)	Seppa	10	Ha	1.458	Rule 5(2)(b)	N:27°16'45" E:93°04'10" N:27°16'43" E:93°04'08"	Area-I
703	Seppa FD	East Kameng	Maint. of Artificial Plantation at Langbar-ne at Mangkhya (2nd year Maint.)	Seppa	10	Ha	1.458	Rule 5(2)(b)	N:27°27'30" E:93°01'25" N:27°27'28" E:93°01'22"	Area-I
704	Seppa FD	East Kameng	Maint. of Artificial Plantation at Wesso Tallang (2nd year Maint.)	Seppa	10	Ha	1.458	Rule 5(2)(b)	N:27°34'47" E:93°47'54" N:27°34'46" E:93°48'54"	Area-I
705	Seppa FD	East Kameng	Maint. of Artificial Plantation at Tezu Village (2nd year Maint.)	Seppa	10	Ha	1.458	Rule 5(2)(b)	N:27°44'28" E:93°08'48" N:27°44'39" E:93°08'53"	Area-I
706	Seppa FD	East Kameng	Maint. of Artificial Plantation at Rapung village (2nd year Maint.)	Bameng	10	Ha	1.458	Rule 5(2)(b)	N:27°29'12" E:92°48'51" N:27°29'14" E:92°48'53"	Area-I
707	Seppa FD	East Kameng	Maint. of Artificial Plantation at Papi Rigwa (2nd year Maint.)	Seppa	10	Ha	1.458	Rule 5(2)(b)	N:27°19'00" E:93°02'26" N:27°19'00" E:93°02'27"	Area-I
708	Shergaon Forest Division	West Kameng	Maint. Of Art. Plantation created during 2022-23 (2nd Year Maint.)	Brokpablang under Rupa Range	20	Ha	2.916	Rule 5(2)(b)	N:27°10'27.56" E:92°24'08.96" N:27°10'25.19" E:92°24'18.70" N:27°10'44.66" E:92°24'20.66" N:27°10'47.00" E:92°24'05.63"	
709	Shergaon Forest Division	West Kameng	Maint. Of Art. Plantation created during 2022-23 (2nd Year Maint.)	Kellong (Bomrok) under Shergaon Range	25	Ha	3.645	Rule 5(2)(b)	N:27°12'14.35" E:92°15'14.33" N:27°12'19.20" E:92°15'05.72" N:27°12'26.54" E:92°15'10.03" N:27°12'21.12" E:92°15'14.72"	
710	Shergaon Forest Division	West Kameng	Maint. Of Art. Plantation created during 2022-23 (2nd Year Maint.)	Sanglem under Shergaon Range	15	Ha	2.187	Rule 5(2)(b)	N:27°10'17.16" E:92°11'23.08" N:27°10'14.04" E:92°11'13.32" N:27°10'19.27" E:92°11'11.21" N:27°10'23.77" E:92°11'15.07"	
711	Shergaon Forest Division	West Kameng	Maint. Of Art. Plantation created during 2022-23 (2nd Year Maint.)	Jigaon USF area under Shergaon Range	30	Ha	4.374	Rule 5(2)(b)	N:27°11'18.31" E:92°19'07.22" N:27°11'29.18" E:92°19'02.12" N:27°11'30.04" E:92°19'15.07" N:27°11'12.13" E:92°20'40.02"	
712	Tawang FD	Lumla	2nd year Maint. 2 Weedings of Artificial plantation (Plantation Created during the Year 2020-21)=90 Ha	Sazo	13	Ha	1.979	Rule 5(2)(b)	27°30'139"N 91°42'366"E	
				Kharteng	30	Ha	4.568	Rule 5(2)(b)	27°30'139"N 91°42'367"E	
				Kungba	20	Ha	3.045	Rule 5(2)(b)	27°30'354"N 91°40'889"E	
				Lumla	27	Ha	4.111	Rule 5(2)(b)	27°30'565"N 91°42'257"E	

714	Tawang SFD	Lumla	2nd year Maint. of Artificial Regeneration Plantation Created during the Year 2022-23)	Sazo=16.0 ha Pamaghar-30 ha	46	Ha	7.004	Rule 5(2)(b)	Sazo 27°30'08.59"N 91°42'14.25"E 27°30'05.56"N 91°42'19.96"E 27°30'02.63"N 91°42'07.45"E 27°30'10.47"N 91°42'00.17"E 27°30'16.60"N 91°42'05.88"E Pamaghar 27°34'04.34"N 91°49'08.94"E 27°33'58.23"N 91°49'09.02"E 27°33'58.79"N 91°49'02.72"E 27°34'05.03"N 91°48'58.88"E	Kangba-55 ha & Lumla-60 ha removed following forest fire
715	Khellong FD	West kameng	2nd year Maintenance of Artificial Plantation created during 2022-23	Near Teybang Nallah	80	Ha	11.664	Rule 5 (2)(b)	Latitude 26°55'1.02"N 26°55'33.22"N 26°55'41.21"N 26°54'57.46"N Longitude 93° 3'17.77"E 93° 3'36.01"E 93° 3'11.23"E 93° 2'44.26"E	
716	Khellong FD	West kameng	2nd year Maintenance of Artificial Plantation created during 2022-23	Shikaridanga	60	Ha	8.748	Rule 5 (2)(b)	Latitude 26°53'23.01"N 26°53'28.81"N 26°53'51.06"N 26°53'39.57"N Longitude 92° 9'1.92"E 92° 9'57.71"E 92° 9'45.80"E 92° 8'56.71"E	
717	Khellong FD	West kameng	2nd year Maintenance of Artificial Plantation created during 2022-23	Amortala	60	Ha	8.748	Rule 5 (2)(b)	Latitude 26°53'19.27"N 26°53'36.42"N 26°53'30.47"N 26°53'19.05"N Longitude 92° 8'4.82"E 92° 8'0.90"E 92° 7'26.03"E 92° 7'27.59"E	
718	Khellong FD	West kameng	2nd year Maintenance of Artificial Plantation created during 2022-23	1700 Chainage Area	60	Ha	8.748	Rule 5 (2)(b)	Latitude 26°55'51.02"N 26°55'24.28"N 26°55'20.94"N 26°55'51.78"N Longitude 92° 7'23.31"E 92° 7'20.84"E 92° 7'7.70"E 92° 7'3.38"E	
719	Khellong FD	West kameng	2nd year Maintenance of Artificial Plantation created during 2022-23	1300 Chainage Area	80	Ha	11.664	Rule 5 (2)(b)	Latitude 26°57'44.04"N 26°57'42.26"N 26°57'51.02"N 26°58'2.18"N Longitude 92° 9'58.29"E 92°10'20.45"E 92°10'28.26"E 92° 9'52.04"E	
720	Khellong FD	West kameng	2nd year Maintenance of Artificial Plantation created during 2022-23	Karmati	80	Ha	11.664	Rule 5 (2)(b)	Latitude 26°53'30.91"N 26°53'48.27"N 26°53'49.00"N 26°53'25.47"N Longitude 92°12'11.68"E 92°12'9.16"E 92°11'21.91"E 92°11'17.90"E	

721	Khellong FD	West kameng	2nd year Maintenance of Artificial Plantation created during 2022-23	Swish Gate Area	80	Ha	11.664	Rule 5 (2)(b)	Latitude 26°54'43.68"N 26°55'20.26"N 26°55'18.67"N 26°54'30.82"N Longitude 92° 7'24.16"E 92° 7'24.55"E 92° 7'5.05"E 92° 7'12.03"E
722	Khellong FD	West Kameng	2nd year Maintenance of Artificial Plantation created during 2022-23	Foothills	100	Ha.	14.58	Rule 5 (2) (b)	Latitude 26°56'33.47"N 26°57'1.62"N 26°57'3.75"N 26°56'34.84"N Longitude 92°25'48.18"E 92°25'32.77"E 92°25'9.89"E 92°25'13.87"E
723	Khellong FD	West Kameng	2nd year Maintenance of Artificial Plantation created during 2022-23	Doimara	80	Ha.	11.664	Rule 5 (2) (b)	Latitude 26°54'16.99"N 26°54'24.14"N 26°54'41.02"N 26°54'33.00"N Longitude 92°16'17.67"E 92°16'28.14"E 92°15'35.87"E 92°15'33.59"E
724	Khellong FD	West Kameng	2nd year Maintenance of Artificial Plantation created during 2022-23	Rowta	80	Ha.	11.664	Rule 5 (2) (b)	Latitude 26°54'13.99"N 26°54'14.55"N 26°54'43.30"N 26°54'43.05"N Longitude 92°16'34.04"E 92°17'13.85"E 92°17'19.40"E 92°16'38.21"E
725	Khellong FD	West Kameng	2nd year Maintenance of Artificial Plantation created during 2022-23	Tippi	80	Ha.	11.664	Rule 5 (2) (b)	Latitude 27° 1'39.64"N 27° 1'27.36"N 27° 1'43.12"N 27° 2'5.86"N Longitude 92°34'37.84"E 92°34'27.58"E 92°33'43.09"E 92°33'54.54"E
726	Khellong FD	West Kameng	2nd year Maintenance of Artificial Plantation created during 2022-23	Pachung Nallah	100	Ha.	14.58	Rule 5 (2) (b)	27°0'23.45"N 93° 11'4.14"E 27°0'19.14"N 93°10'47.47"E 27°0'16.81"N 93° 10'51.02"E 27°0'21.96"N 93°11'6.32"E
727	Khellong FD	West Kameng	2nd year Maintenance of Artificial Plantation created during 2022-23	Passa	40	Ha.	5.832	Rule 5 (2) (b)	27°11'6.27"N 93°18'10.94"E 27°11'11.50"N 93°17'57.21"E 27°10'55.70"N 93°17'36.70"E 27°10'47.12"N 93°17'46.17"E
728	Khellong FD	West Kameng	2nd year Maintenance of Artificial Plantation created during 2022-23	Namorah	80	Ha.	11.664	Rule 5 (2) (b)	26°57'23.58"N 93°10'26.34"E 26°57'52.98"N 93°10'31.48"E 26°57'31.80"N 93°11'7.94"E 26°57'15.28"N 93°11'8.17"E
729	Khellong FD	West Kameng	2nd year Maintenance of Artificial Plantation created during 2022-23	Lerang Pota	60	Ha.	8.748	Rule 5 (2) (b)	26°59'50.02"N 93°11'4.14"E 26°59'44.27"N 93°10'47.47"E 26°59'31.73"N 93°10'51.02"E 26°59'31.62"N 93°11'6.32"E
			Sub-Total SECOND YEAR MAINT.				6200.63	917.37545	

			THIRD YEAR MAINT.						
	CAC								
738	Along Forest Division	West Siang Distict	3rd Year Maintt. of Artificial Plantation created during 2021-22 at Dein area under Along Range	Dein area at Boru Raksap	5	Ha	0.273	Rule 5(2)(b)	N=28°15'42.6" E=94°35'20.3" N=28°15'41.3" E=94°35'31.1" N=28°15'38.0" E=94°35'28.3" N=28°15'39.7" E=94°35'29.8"
739	Along Forest Division	West Siang Distict	3rd Year Maintt. of Artificial Plantation created during 2021-22 at Karbak Geyi area under Along Range	Karbak Geyi	3.65	Ha	0.199	Rule 5(2)(b)	N=28°04'25" E=094°45'02" N=28°04'28" E=094°44'55" N=28°04'29" E=094°45'01" N=28°04'24" E=094°45'54" N=28°04'34" E=094°44'55"
740	Along Forest Division	West Siang Distict	3rd Year Maintt. of Artificial Plantation created during 2021-22 at Hu-Yam area under Along Range	Hu-Yami	10	Ha	0.546	Rule 5(2)(b)	N=28°10'2.5" E=094°44'33.2" N=28°10'0.9" E=094°44'41.5" N=28°10'9.9" E=094°44'39.12" N=28°10'3.7" E=094°41'39.5"
741	Along Forest Division	West Siang Distict	3rd Year Maintt. of Artificial Plantation created during 2021-22 at Yigi Kaum area under Along Range	Yigi Kaum	10	Ha	0.546	Rule 5(2)(b)	N=28°10'0.0" E=094°43'28.0" N=28°12'10.6" E=094°44'41.9" N=28°12'10.1" E=094°44'41.9" N=28°09'57.6" E=094°43'24.2" N=28°10'0.1" E=094°43'24.6"
742	Along Forest Division	West Siang Distict	3rd Year Maintt. of Artificial Plantation created during 2021-22 at Darka area under Along Range	Darka	10	Ha	0.546	Rule 5(2)(b)	N=28°6'58.6" E=094°45'21.4" N=28°6'52.6" E=094°45'29.3" N=28°16'52.3" E=094°44'32.6" N=28°6'51.4" E=094°45'25.1" N=28°6'55.4" E=094°45'28.2"
743	Along Forest Division	West Siang Distict	3rd Year Maintt. of Artificial Plantation created during 2021-22 at Dein area under Along Range	Takpu Bagra	12	Ha	0.655	Rule 5(2)(b)	N=28°03'28.3" E=094°47'05.1" N=28°03'24.1" E=094°47'05.2" N=28°03'21.5" E=094°47'08.8" N=28°03'21.6" E=094°47'09.9"
744	Along Forest Division	West Siang Distict	3rd Year Maintt. of Artificial Plantation created during 2021-22 at Hu-Moli area under Along Range	Hu-Moli	10	Ha	0.546	Rule 5(2)(b)	N=28°09'30.8" E=094°40'40.3" N=28°09'31.1" E=094°40'42.5" N=28°09'30.9" E=094°40'44.0" N=28°11'42.5" E=094°40'48.7"
745	Along Forest Division	West Siang Distict	3rd Year Maintt. of Artificial Plantation created during 2021-22 at Piggi area under Biru Village under Along Range	Piggi area (Biru)	5	Ha	0.273	Rule 5(2)(b)	N=28°11'43" E=094°49'42" N=28°11'38" E=094°49'46" N=28°11'36" E=094°49'49" N=28°11'34" E=094°49'50" N=28°11'36" E=094°49'44"
746	Along Forest Division	West Siang Distict	3rd Year Maintt. of Artificial Plantation created during 2021-22 at Gite area under Dego village under Along Range	Gite area (dego)	5	Ha	0.273	Rule 5(2)(b)	N=28°10'42" E=094°49'39" N=28°10'45" E=094°49'39" N=28°10'46" E=094°49'40" N=28°10'42" E=094°49'42" N=28°10'42" E=094°49'40"

747	Along Forest Division	West Siang Distict	3rd Year Maintt. of Artificial Plantation created during 2021-22 at Eyi area under Doji Jelly under Along Range	Eyi area (Doji Jelly)	5	Ha	0.273	Rule 5(2)(b)	N-28°04'14" E-094°48'40" N-28°04'12" E-094°48'40" N-28°04'08" E-094°48'39" N-28°04'12" E-094°48'34" N-28°04'14" E-094°48'36" N-28°04'12" E-094°48'38"
748	Along Forest Division	West Siang Distict	3rd Year Maintt. of Artificial Plantation created during 2021-22 at Degi area under Along Range	Degi	10	Ha	0.546	Rule 5(2)(b)	N-28°12'55" E-094°52'07" N-28°12'55" E-094°52'05" N-28°12'53" E-094°52'03" N-28°12'52" E-094°52'05" N-28°12'53" E-094°52'09"
749	Along Forest Division	West Siang Distict	3rd Year Maintt. of Artificial Plantation created during 2021-22 at Tapi Rayom area under Along Range	Tapi Rayom	10	Ha	0.546	Rule 5(2)(b)	N-28°12'50" E-094°50'54" N-28°12'49" E-094°50'50" N-28°12'47" E-094°50'53" N-28°12'50" E-094°50'00" N-28°12'59" E-094°50'08"
750	Along Forest Division	Leparada District	3rd Year Maintt. of Artificial Plantation created during 2021-22 at Pir Apu area of Bam village under Basar Range	Pir Apu	10	Ha	0.546	Rule 5(2)(b)	N-28°2'13" E-094°41'4" N-28°2'15" E-094°41'3" N-28°2'15" E-094°41'4" N-28°2'20" E-094°41'20" N-28°2'15" E-094°41'17"
751	Along Forest Division	Shi-Yomi District	3rd Year Maintt. of Artificial Plantation created during 2021-22 at Pipu area under Mechuka Range	Pipu area (monigong)	8	Ha	0.437	Rule 5(2)(b)	N-28°38'41.29" E-94°20'48.65" N-28°38'34.00" E-94°20'37.48" N-28°38'23.57" E-94°20'31.77" N-28°38'07.57" E-94°20'42.45" N-28°38'12.91" E-94°20'07.89"
752	Along Forest Division	Shi-Yomi District	3rd Year Maintt. of Artificial Plantation created during 2021-22 at Pullom-II area under Mechuka Range	Pullom-II (monigong)	8	Ha	0.437	Rule 5(2)(b)	N-28°47'50.8" E-94°16'38.3" N-28°47'53.8" E-94°16'38.26" N-28°47'47.34" E-94°16'47.44" N-28°47'49.68" E-94°16'41.8" N-28°47'46.03" E-94°16'49.74"
753	Along Forest Division	Shi-Yomi District	3rd Year Maintt. of Artificial Plantation created during 2021-22 at Pene area under Mechuka Range	Pene	8	Ha	0.437	Rule 5(2)(b)	N-28°31'11.22" E-94°33'04.14" N-28°31'13.32" E-94°32'56.46" N-28°31'19.98" E-94°32'59.04" N-28°31'20.64" E-94°32'59.76" N-28°31'24.00" E-94°33'10.02"
754	Likaball Forest Division	Lower Siang	3rd Maint of Artificial Plantation creation done under State CAMPA APO 2021-22 (Regeneration)	Likabali/Laipulia	161	HA	8.7906	Rule 5 (2) (a)	N 270 46' 29.82" E 940 51' 1.83" N 270 45' 17.03" E 940 50' 30.46" N 270 43' 32.65" E 940 50' 46.16"
755	Yingkiong Forest Division	i)Upper Siang ii)Siang	Maintenance of artificial plantation created during 21-22(3rd Year)	Pugging Yingkiong Compt.-22	8.5	Ha.	0.48382	Rule 5(2)(b)	28 43' 6.75" N 28 43' 11.88" N28 43' 4.34" N28 42'59 11" N28042'57.32" 95.0' 2.39" E 9500'21.27" E 95.0' 22.20" E 95.0'5.32" E 94'59'58.55" E

756	Yingkiong Forest Division	i)Upper Siang ii)Siang	Maintenance of artificial plantation created during 21-22(3rd Year)	Simong Gobuk Compt.-48	39	Ha.	2.21988	Rule 5(2)(b)	28°36'2.93"N 28°36'9.60"N 28°35'57.09"N 28°35'44.25"N 28.35'48.89"N 95° 4' 32.54"E 95°4'58.84"E 95°5'14.91"E 95° 4'27.48"E 95°4'18.12"E
757	Yingkiong Forest Division	i)Upper Siang ii)Siang	Maintenance of artificial plantation created during 21-22(3rd Year)	Komkar-Geku compt. -87	25.3	Ha.	1.44008	Rule 5(2)(b)	28.30'50.75"N 28.31' 4.84"N 28.30' 53.15" N 28°30'26.55"N 28.30'39.11"N 95. 9' 4.86"E 95°9'39.66"E 95°10'2.6r,E 95°9'44.41"E 95.9'33.17, E
758	Yingkiong Forest Division	i)Upper Siang ii)Siang	Maintenance of artificial plantation created during 21-22(3rd Year)	Sumsing-Sibum compt.-127	25.5	Ha.	1.45146	Rule 5(2)(b)	28° 23' 19.73"N 28° 23' 12 N 28° 23' 8.87"N 28° 23'32.19"N 28°23'34.84"N 95° 09' 49.3"E 95° 8' 48.68"E 95° 9' 5.74"E 95° 8'59.65' E 95° 8' 25.98"E
759	Yingkiong Forest Division	i)Upper Siang ii)Siang	Maintenance of artificial plantation created during 21-22(3rd Year)	Janbo - Sering compt-192	6.5	Ha.	0.36998	Rule 5(2)(b)	28°48'02.0"N 28°48'09.0"N 28°48'17.0"N 28°48'10.0" N 28°48'08.0"N 94°51'55.0"E 94°51'5.0"E 94°51'56.0"E 94°s2'06.0"E 94°52'10.0"E
760	Yingkiong Forest Division	i)Upper Siang ii)Siang	Maintenance of artificial plantation created during 21-22(3rd Year)	Ramsing- Karko compt-195	20	Ha.	1.13840	Rule 5(2)(b)	28°43'2.55"N 28.43' 11.79" N28°43' 25.46"N28°43' 43" N28°43' 2.44"E95°0' 4.80"E 95°0' 17.03"E 94°59' 57.04"E 94°59'54.04"E 94°59'58.00"E
761	Yingkiong Forest Division	i)Upper Siang ii)Siang	Maintenance of artificial plantation created during 21-22(3rd Year)	i)Pugging-Yingkiong Compt.-22	8.5	Ha.	0.48382	Rule 5(2)(b)	28°43'11.79"N 28°43'17.07"N 28°43'26.06"N28°43'25.46"N 28°43'11.22"N 95°0'17.03"E 95° 0'17.58"E 95° 0'8.98"E 94°59'57.04"E 95° 0'9.70"E
762	Yingkiong Forest Division	i)Upper Siang ii)Siang	Maintenance of artificial plantation created during 21-22(3rd Year)	ii) Simong Gobuk Compt.-39	39	Ha.	2.21988	Rule 5(2)(b)	28°36'43.24"N 28°36'51.63"N 28°37'9.08"N 28°37'11.36"N 28°36'50.92"N 95° 4'42.52"E 95° 5'2.47"E 95° 4'44.03"E 95° 4'22.18"E 95° 4'14.87"E
763	Yingkiong Forest Division	i)Upper Siang ii)Siang	Maintenance of artificial plantation created during 21-22(3rd Year)	iii) Komkar-Geku compt. -86	43	Ha.	2.44756	Rule 5(2)(b)	28°31'10.96"N 28°31'33.22"N 28°31'47.17"N 28°31'36.52"N 28°31'11.65"N 95° 9'38.18"E 95° 9'43.77"E 95° 9'37.89"E 95° 9'3.56"E 95° 9'8.77"E
764	Yingkiong Forest Division	i)Upper Siang ii)Siang	Maintenance of artificial plantation created during 21-22(3rd Year)	iv) Sumsing-Sibum compt -127	39.5	Ha.	2.24834	Rule 5(2)(b)	28°23'19.73"N 28°23'7.12"N 28°23'8.87"N 28°23'32.19"N 28°23'34.84"N 95°09'49.3"E 95° 8'48.68"E 95° 9'5.74"E 95° 8'59.65"E 95° 8'25.98"E
765	Yingkiong Forest Division	i)Upper Siang ii)Siang	Maintenance of artificial plantation created during 21-22(3rd Year)	v) Janbo - Sering compt-192	6.5	Ha.	0.36998	Rule 5(2)(b)	28°48'02"N 28°48'09"N 28°48'17.0"N 28°48'10.0"N 28°48'08"N

766	Yingkiong Forest Division	i)Upper Siang ii)Siang	Maintenance of artificial plantation created during 21-22(3rd Year)	vi) Ramsing- Karko compt-195	20	Ha.	1.13840	Rule 5(2)(b)	28°39'24.85"N 28°39'19.19"N 28°39'10.26"N 28°38'57.85"N 28°39'0.54"N 94°58'56.36"E 94°59'35.17"E 94°59'37.28"E 94°59'35.69"E 94°58'57.61"E
767	Pasighat Forest Division	East Siang	(3rd Year) Maint. of 36 ha at Mebo RF (Creation year -2021-22)	Mebo RF	36	Ha.	1.966	Rule 5(2)(b)	N-28°12'17.52", E-95°30'42.18" N-28°12'26.92", E-95°30'49.14" N-28°12'06.15", E-95°30'38.70" N-28°12'45.08", E-95°29'51.66"
768	Pasighat Forest Division	East Siang	(3rd Year) Maint. of artificial plantation (Creation year -2021-22)	Pasighat RF	5.5	Ha.	0.300	Rule 5(2)(b)	N-27°55'51.5", E-95°21'22.2" N-27°56'57.8", E-95°21'34.9" N-27°55'49.0", E-95°21'42.5" N-27°55'42.0", E-95°21'28.4"
769	Pasighat Forest Division	East Siang	(3rd Year) Maint. of 25 ha artificial Plantation (Creation year -2021-22)	Motum	25	Ha.	1.365	Rule 5(2)(b)	N-28°45'58", E-95°29'33.01" N-28°44'48.29", E-95°25'31.51" N-28°43'32.91", E-95°26'48.46" N-28°43'39.95", E-95°26'49.33"
770	Pasighat Forest Division	East Siang	(3rd Year) Maint. of artificial plantation (Creation year -2021-22)	Gutin RF under Nari Range	85	Ha.	4.641	Rule 5(2)(b)	N-27°49'22.3", E-95°03'12.5" N-27°49'18.7", E-95°03'12.1" N-27°49'22.5", E-95°03'06.2" N-27°49'33.9", E-95°03'10.5"
771	Pasighat Forest Division	East Siang	(3rd Year) Maint. of artificial plantation at Gadum/mer/Namsing/Sigar/Pasighat/Oyan/Rani (Creation year -2021-22)	Oyan and Gadum	150	Ha.	8.190	Rule 5(2)(b)	N-27°49'32.8", E-95°03'34.7" N-27°49'26.8", E-95°03'40.2" N-27°49'38.0", E-95°03'36.8" N-27°49'30.1", E-95°03'41.0"
772	Pasighat Forest Division	East Siang	(3rd Year) Maint. of artificial plantation at Old Deka (Creation year -2021-22)	Old Deka	50	Ha.	2.730	Rule 5(2)(b)	N-27°46'4.36", E-94°57'19.68" N-27°46'26.50", E-94°57'33.67" N-27°46'25.26", E-94°57'48.75" N-27°45'59.50", E-94°57'50.28"
773	Pasighat Forest Division	East Siang	(3rd Year) Maint. of artificial plantation at Koyu Village (Creation year -2021-22)	Koyu	35	Ha.	1.911	Rule 5(2)(b)	N-27°56'43.30", E-94°55'16.16" N-27°56'54.64", E-94°54'58.17" N-27°56'30.81", E-94°55'4.06" N-27°56'38.60", E-94°54'50.28"
774	Pasighat Forest Division	East Siang	(3rd Year) Maint. of artificial plantation at Nari (Creation year -2021-22)	Nari	35	Ha.	1.911	Rule 5(2)(b)	N-27°48'46.44", E-95°02'18.10" N-27°48'44.96", E-95°02'43.72" N-27°48'29.82", E-95°02'41.83" N-27°48'28.74", E-95°02'17.64"
775	Pasighat Forest Division	East Siang	(3rd Year) Maint. of artificial plantation at Mebo, Ruksin, Nari (Creation year -2021-22)	Nari	20	Ha.	1.092	Rule 5(2)(b)	N-27°48'36.89", E-95°02'44.52" N-27°48'34.23", E-95°02'57.31" N-27°48'26.15", E-95°02'53.11" N-27°48'28.60", E-95°02'42.18"
776	Daporijo Forest Division	Kamle	Maint. (3rdYear) of Artificial Plantation at Yitor	Yitor Village	8	Ha.	0.437	Rule 5(2)(b)	N 27 55 55.3 E 94 08 29.3 N 27 55 55.6 E 94 08 32.4
777	Daporijo Forest Division	Kamle	Maint. (3rdYear) of Artificial Plantation at Yitor	Yitor Village	8	Ha.	0.437	Rule 5(2)(b)	N 27 55 53.5 E 94 08 23.2 N 27 55 54.0 E 94 08 26.3

778	Daporijo Forest Division	Upper Subansiri	Maint. ((3rdYear) of Artificial Plantation at Chordi Takte at Gichi Dignium Village Under Taliha Range	Chordi takte at Gichi Dignium	32	Ha.	1.747	Rule 5(2)(b)	N28°06'10.50" E94°07'55.69" N28°06'19.27" E94°08'05.28" N28°06'17.26" E94°07'59.08" N28°06'21.18" E94°08'11.23"
779	Daporijo Forest Division	Upper Subansiri	Maint. ((3rdYear)of Artificial Plantation at Pitak Rijo at Namchi Village Under Taliha Range	Pitak Rijo at Namchi Village	32	Ha.	1.747	Rule 5(2)(b)	N28°02'50.62" E94°05'11.00" N28°02'50.62" E94°05'11.01" N28°02'52.83" E94°05'11.10" N28°02'52.78" E94°05'11.04"
780	Daporijo Forest Division	Upper Subansiri	Maint. ((3rdYear)of Artificial Plantation at Nyabok Rijo at New Riddi Village Under Maro Range	Nyabok Rijo at New Riddi Village	6	Ha.	0.328	Rule 5(2)(b)	N28°01'02.43" E94°12'09.39" N28°01'04.11" E94°12'10.37" N28°01'05.83" E94°12'12.00" N28°01'07.72" E94°12'13.12"
781	Daporijo Forest Division	Upper Subansiri	Maint. ((3rdYear)of Artificial Plantation at Taa Attok at Old Richi Village Under Maro Range	Taa Attok at Old Richi Village	6	Ha.	0.328	Rule 5(2)(b)	N28°00'54.13" E94°15'23.78" N28°00'56.33" E94°15'31.32" N28°01'01.84" E94°15'32.42" N28°01'06.45" E94°15'29.15"
782	Daporijo Forest Division	Upper Subansiri	Maint. ((3rdYear)of Artificial Plantation at Yugirijo at Richi Village Under Maro Range	Yugirijo at Richi Village	6	Ha.	0.328	Rule 5(2)(b)	N28°01'38.62" E94°15'37.49" N28°01'34.84" E94°15'36.59" N28°01'40.31" E94°15'35.20" N28°01'34.07" E94°15'34.76"
783	Daporijo Forest Division	Upper Subansiri	Maint. ((3rdYear)of Artificial Plantation at Aah Koro at Agi Nirin Village Under Maro Range	Aah Koro at Agi Nirin Village	5	Ha.	0.273	Rule 5(2)(b)	N28°01'22.59" E94°17'15.81" N28°01'23.96" E94°17'13.85" N28°01'22.15" E94°17'10.18" N28°01'20.03" E94°17'11.09"
784	Daporijo Forest Division	Upper Subansiri	Maint. ((3rdYear)of Artificial Plantation at Tekh Namchi at Mache Marde Village Under Maro Range.	Tekh Namchi at Mache Marde	5	Ha.	0.273	Rule 5(2)(b)	N27°58'40.42" E94°17'12.50" N27°58'39.59" E94°17'18.09" N27°58'37.83" E94°17'18.43" N27°58'38.41" E94°17'13.36"
785	Daporijo Forest Division	Upper Subansiri	Maint. ((3rdYear)of Artificial Plantation at Tehkoro at Bui Village Under Maro Range.	Tehkoro at Bui Village	6	Ha.	0.328	Rule 5(2)(b)	N28°03'42.13" E94°11'25.22" N28°03'44.15" E94°11'26.73" N28°03'40.08" E94°11'26.01" N28°03'40.11" E94°11'27.95"
786	Daporijo Forest Division	Upper Subansiri	Maint. ((3rdYear)of Artificial Plantation at Digbak Village Under Maro Range.	Digbak Village	7	Ha.	0.382	Rule 5(2)(b)	N27°59'24.87" E94°15'52.62" N27°59'28.00" E94°15'52.40" N27°59'29.84" E94°15'50.77" N27°59'26.70" E94°15'48.63"
787	Daporijo Forest Division	Upper Subansiri	Maint. ((3rdYear)of Artificial Plantation at Tode Village Under Maro Range.	Tode Village	7	Ha.	0.382	Rule 5(2)(b)	N27°58'24.35" E94°27'53.07" N27°58'28.39" E94°27'57.97" N27°58'33.43" E94°27'56.14" N27°58'30.52" E94°27'52.10"
788	Daporijo Forest Division	Upper Subansiri	Maint. ((3rdYear)of Artificial Plantation at Balarijo under Maro Range Village	Balarijo	8	Ha.	0.437	Rule 5(2)(b)	N28°04'11.27" E94°12'15.43" N28°04'10.56" E94°12'20.09" N28°04'16.84" E94°12'23.73" N28°04'16.17" E94°12'18.84"

789	Daporijo Forest Division	Upper Subansiri	Maint. ((3rdYear) of Artificial Plantation at Pillong Malling under Taliha Range	Pillong Malling	16	Ha.	0.874	Rule 5(2)(b)	N28°15'01" E94°13'36" N28°15'08" E94°13'39" N28°15'10" E-94°13'42" N28°15'12" E-94°13'46"
790	Daporijo Forest Division	Upper Subansiri	Maint. ((3rdYear) of Artificial Plantation at Duchok under Taliha Range	Duchok Village	16	Ha.	0.874	Rule 5(2)(b)	N28°13'51.85" E94°07'30.02" N28°13'53.27" E94°07'34.08" N28°13'56.03" E94°07'30.07" N28°13'54.18" E94°07'36.01"
791	Daporijo Forest Division	Upper Subansiri	Maint. (2nd Year) of Artificial Plantation at Talom Riktak under Taliha Range	Talom Riktak Village	17	Ha.	2.479	Rule 5(2)(b)	N28°14'12.91" E94°05'53.65" N28°14'18.39" E94°05'54.68" N28°14'20.09" E94°05'56.17" N28°14'19.40" E94°05'56.08"
792	Daporijo Forest Division	Upper Subansiri	Maint. ((3rdYear)of Artificial Plantation at Yikte Village	Yikte Village	32	Ha.	1.747	Rule 5(2)(b)	N28°22'06.11" E93°36'17.08" N28°22'09.16" E93°36'17.10" N28°22'12.09" E93°36'19.12" N28°22'18.02" E93°36'20.08"
793	Daporijo Forest Division	Upper Subansiri	Maint. ((3rdYear)of Artificial Plantation	USF area under Kamle	23.5	Ha.	1.283	Rule 5(2)(b)	N-27°55'40.1" E-94°08'02.8" N-27°55'39.2" E-94°08'02.5" N-27°55'39.7" E-94°08'01.3" N-27°55'40.8" E-94°08'00.9"
794	Daporijo Forest Division	Upper Subansiri	Maint. ((3rdYear)of Artificial Plantation at Chechar Rijo at Ngudar Village Under Taliha Range,	Chechar Rijo at Ngudar Village USF Community Forest	12.5	Ha.	0.683	Rule 5(2)(b)	N-28°01'43.63"E-94°06'54.10" N-28°02'20.99"E-94°06'28.66" N-28°01'50.23"E-94°06'41.73" N-28°01'23.01"E-94°06'51.26"
795	Daporijo Forest Division	Upper Subansiri	Maint. ((3rdYear)of Artificial Plantation at Machirijo Village Under Taliha Range,	Machirijo Village USF Community Forest	12.5	Ha.	0.683	Rule 5(2)(b)	N-28°00'16.15"E-94°07'23.79" N-28°00'39.95"E-94°07'18.74" N-28°00'56.18"E-94°06'50.25"
796	Daporijo Forest Division	Upper Subansiri	Maint. ((3rdYear)of Artificial Plantation at Chetia Village Under Taliha Range,	Chetia Village USF Community Forest	12.5	Ha.	0.683	Rule 5(2)(b)	N-28°01'28.66"E-94°05'17.34" N-28°01'37.37"E-94°05'02.91" N-28°01'22.49"E-94°04'55.57" N-28°01'12.31"E-94°05'08.53"
797	Daporijo Forest Division	Upper Subansiri	Maint. ((3rdYear)of Artificial Plantation at Namba Soki Village Under Taliha Range,	Namba Soki Village USF Community Forest	11	Ha.	0.601	Rule 5(2)(b)	N-28°01'50.92"E-94°06'46.63" N-28°02'05.70"E-94°06'45.31" N-28°02'16.82"E-94°06'56.09" N-28°02'14.09"E-94°07'08.75"
798	Daporijo Forest Division	Upper Subansiri	Maint. ((3rdYear)of Artificial Plantation at Yekar Under Taliha Range	Yekar	12.5	Ha.	0.683	Rule 5(2)(b)	N-27°58'33.27"E-94°10'39.66" N-27°58'28.01"E-94°10'17.27" N-27°58'15.70"E-94°10'40.45" N-27°58'27.64"E-94°10'50.62"
799	Daporijo Forest Division	Upper Subansiri	Maint. ((3rdYear)of Artificial Plantation Under Taliha Range	Niamba, Machi, Kangi, and Rame Village	18.5	Ha.	1.010	Rule 5(2)(b)	N-28°01'05.66"E-94°10'30.55" N-28°00'31.43"E-94°10'00.62" N-28°00'30.22"E-94°10'12.60"

800	Daporijo Forest Division	Upper Subansiri	Maint. ((3rdYear)of Artificial Plantation at Yekar Under Taliha Range	Pakdam,Badam	9	Ha.	0.491	Rule 5(2)(b)	N-27°01' 40.67"E-94°09'09.79" N-27°01' 35.33"E-94°09'22.20" N-27°01' 45.32"E-94°09'31.74" N-27°01' 52.41"E-94°09'25.07"
801	Daporijo Forest Division	Upper Subansiri	Maint. ((3rdYear)of Artificial Plantation at Paga Rijo at Lida Village ,	Paga Rijo at Lida Village ,	10	Ha.	0.546	Rule 5(2)(b)	N-28°00' 16.43"E-94°13'12.80" N-28°00' 30.63"E-94°13'23.41" N-28°00' 35.48"E-94°13'08.02" N-28°00' 20.45"E-94°12'56.93"
802	Daporijo Forest Division	Upper Subansiri	Maint. ((3rdYear)of Artificial Plantation at Begia Rijo at Debom Vill ,	Begia Rijo at Debom Village ,	20.5	Ha.	1.119	Rule 5(2)(b)	N-28°09' 00.67"E-94°10'18.96" N-28°09' 08.60"E-94°10'40.81" N-28°09' 26.81"E-94°10'07.38" N-28°09' 05.41"E-94°10'00.87"
803	Daporijo Forest Division	Upper Subansiri	Maint. ((3rdYear)of Artificial Plantation at Tinium Pu at Bui Village,	Tinium Pu at Bui Village,	27	Ha.	1.474	Rule 5(2)(b)	N-28°03' 39.71"E-94°11'05.25" N-28°04' 01.19"E-94°11'16.22" N-28°04' 07.00"E-94°10'50.32" N-28°03' 45.99"E-94°10'50.32"
804	Daporijo Forest Division	Upper Subansiri	Maint. ((3rdYear)of Artificial Plantation at Komdhi rijo at Bui Village,	Komdhi rijo at Bui Village,	12	Ha.	0.655	Rule 5(2)(b)	N-28°03' 06.13"E-94°11'14.33" N-28°03' 22.15"E-94°11'02.66" N-28°03' 34.26"E-94°11'28.07" N-28°02' 57.98"E-94°11'40.81"
805	Daporijo Forest Division	Upper Subansiri	Maint. ((3rdYear)of Artificial Plantation at Dadi rijo at Lega Village,	Dadi rijo at Lega Village,	12	Ha.	0.655	Rule 5(2)(b)	N-28°06' 11.13"E-94°10'16.68" N-28°06' 23.58"E-94°10'31.49" N-28°06' 12.65"E-94°10'31.31" N-28°06' 01.48"E-94°10'25.47"
806	Daporijo Forest Division	Upper Subansiri	Maint. ((3rdYear)of Artificial Plantation at Yapen rijo at Belo Village ,	Yapen rijo at Belo Village ,	20.5	Ha.	1.119	Rule 5(2)(b)	N-27°59' 51.40"E-94°14'43.27" N-28°00' 01.92"E-94°14'32.28" N-28°00' 14.95"E-94°14'36.77" N-28°00' 04.83"E-94°14'51.32"
807	Daporijo Forest Division	Upper Subansiri	Creation Of Artificial Plantation at Boklen Rijo at nipu Village,	Boklen Rijo at nipu Village,	6.5	Ha.	0.355	Rule 5(2)(b)	N-28°08' 49.50"E-94°10'59.48" N-28°09' 01.08"E-94°12'30.79" N-28°09' 32.38"E-94°12'15.97" N-28°09' 39.88"E-94°11'17.72"
808	Daporijo Forest Division	Upper Subansiri	Maint. ((3rdYear)of Artificial Plantation at Lidi rijo at Horo Village ,	Lidi rijo at Horo Village ,	6.5	Ha.	0.355	Rule 5(2)(b)	N-28°08' 56.89"E-94°14'41.91" N-28°08' 51.15"E-94°14'00.32" N-28°09' 05.83"E-94°14'19.94" N-28°09' 20.28"E-94°14'52.51"
809	Daporijo Forest Division	Upper Subansiri	Maint. ((3rdYear)of Artificial Plantation at Dali Rikpi at Yudik Village ,	Dali Rikpi at Yudik Village ,	13	Ha.	0.710	Rule 5(2)(b)	N-28°02' 06.43"E-94°18'26.29" N-28°02' 17.53"E-94°18'35.46" N-28°02' 37.57"E-94°18'16.28" N-28°02' 20.89"E-94°18'07.92"
810	Daporijo Forest Division	Upper Subansiri	Maint. ((3rdYear)of Artificial Plantation at Hipu rijo Under Maro Range ,	Hipu rijo	6	Ha.	0.328	Rule 5(2)(b)	N-28°00' 51.81"E-94°16'03.57" N-28°01' 17.52"E-94°16'07.81" N-28°01' 17.98"E-94°15'51.57" N-28°00' 59.16"E-94°15'44.66"
811	Daporijo Forest Division	Upper Subansiri	Maint. ((3rdYear)of Artificial Plantation at Gori Lepo Under Maro Range , 30 Ha	Gori Lepo	6	Ha.	0.328	Rule 5(2)(b)	N-28°01' 50.50"E-94°15'57.11" N-28°01' 34.99"E-94°16'00.92" N-28°01' 37.90"E-94°16'14.84" N-28°01' 53.32"E-94°16'13.55"

812	Daporijo Forest Division	Upper Subansiri	Maint. ((3rdYear) of Artificial Plantation at Lepa Jaring under Taliha Range ,	Lepa Jaring Village	7.5	Ha.	0.410	Rule 5(2)(b)	N-28°07' 45.58"E-94°08'12.15" N-28°07' 58.09"E-94°07'55.60" N-28°08' 07.95"E-94°08'01.65" N-28°07' 52.92"E-94°08'13.75"
813	Daporijo Forest Division	Upper Subansiri	Maint. ((3rdYear) of Artificial Plantation at Rigia Village Under Taliha Range ,	Rigia Village USF Community Forest	13.5	Ha.	0.737	Rule 5(2)(b)	N-28°11' 48.90"E-94°08'03.86" N-28°12' 21.63"E-94°08'03.98" N-28°12' 07.64"E-94°07'49.96"
814	Daporijo Forest Division	Upper Subansiri	Maint. ((3rdYear)of Artificial Plantation at Bimpak Village under Taliha range , 30 Ha	Bimpak Village USF Community Forest	10	Ha.	0.546	Rule 5(2)(b)	N-28°11' 08.82"E-94°07'35.02" N-28°11' 21.77"E-94°07'41.15" N-28°11' 28.94"E-94°07'28.25" N-28°11' 20.67"E-94°07'19.70"
815	Daporijo Forest Division	Upper Subansiri	Maint. ((3rdYear) of Artificial Plantation at Chingku Rigia village Under Taliha Range , 30 Ha	Chingku Rigia village USF Community Forest	10	Ha.	0.546	Rule 5(2)(b)	N-28°12' 11.47"E-94°07'17.12" N-28°12' 17.89"E-94°07'25.36" N-28°12' 02.62"E-94°07'39.21" N-28°11' 57.76"E-94°07'27.36"
816	Daporijo Forest Division	Upper Subansiri	Maint. ((3rdYear)of Artificial Plantation at Rigia Village Under Taliha Range , 400 Nos.	Rigia Village USF Community Forest	12	Ha.	0.655	Rule 5(2)(b)	N-28°12' 05.37"E-94°06'59.87" N-28°12' 07.34"E-94°07'13.20" N-28°11' 56.16"E-94°07'23.77" N-28°12' 07.60"E-94°07'13.24"
817	Daporijo Forest Division	Upper Subansiri	Maint. ((3rdYear)of Artificial Plantation at Chingku Rigia/ New Rigai Village Under Taliha Range .	Chingku Rigia/ New Rigai Village	8	Ha.	0.437	Rule 5(2)(b)	N-28°11' 26.56"E-94°07'17.56" N-28°11' 58.35"E-94°07'34.87" N-28°11' 54.61"E-94°07'40.96" N-28°11' 35.85"E-94°07'18.74"
818	Daporijo Forest Division	Upper Subansiri	Maint. ((3rdYear)of artificial Plantation with local available plant at Tarba/Dagam Village	Tarba/Dagam Village	8	Ha.	0.437	Rule 5(2)(b)	N-28°13' 58.36"E-94°11'17.56" N-28°13' 44.35"E-94°11'04.38" N-28°13' 45.93"E-94°11'19.25" N-28°13' 56.09"E-94°11'26.53"
819	Daporijo Forest Division	Upper Subansiri	Maint. ((3rdYear)of Artificial Plantation at Bimpak, Aying Rigai Village Under Taliha Range .	Bimpak, Aying Rigai Village	13	Ha.	0.710	Rule 5(2)(b)	N-28°11' 29.53"E-94°07'24.81" N-28°11' 46.19"E-94°07'28.32" N-28°11' 56.08"E-94°07'21.64" N-28°11' 52.13"E-94°07'06.44"
820	Daporijo Forest Division	Upper Subansiri	Maint. ((3rdYear)of Artificial Plantation at Lingrak Dilling under Taliha Range,	Lingrak Dilling USF Community Forest	21	Ha.	1.147	Rule 5(2)(b)	N-28°18' 50.04"E-94°02'40.21" N-28°19' 02.70"E-94°03'00.22" N-28°18' 50.20"E-94°03'01.65" N-28°18' 41.72"E-94°02'51.95"
821	Daporijo Forest Division	Upper Subansiri	Maint. ((3rdYear)of Artificial Plantation at Yikte under Taliha Range,	Yikte Village USF Community Forest	22	Ha.	1.201	Rule 5(2)(b)	N-28°20' 36.23"E-94°01'08.11" N-28°20' 42.74"E-94°01'26.80" N-28°20' 25.90"E-94°01'41.17" N-28°20' 16.02"E-94°01'20.31"
822	Daporijo Forest Division	Upper Subansiri	Maint. ((3rdYear)of Artificial Plantation at Bami under Taliha Range,	Bami Village USF Community Forest	20	Ha.	1.092	Rule 5(2)(b)	N-28°21' 27.72"E-94°05'53.41" N-28°21' 42.49"E-94°06'18.15" N-28°21' 13.87"E-94°06'22.48" N-28°21' 09.26"E-94°06'04.34"
823	Daporijo Forest Division	Upper Subansiri	Maint. ((3rdYear)of artificial Plantation with local available plant at Ering, Pochak/Dingnyum village.	Ering, Pochak, Villages	18	Ha.	0.983	Rule 5(2)(b)	N-28°19' 08.61"E-94°03'52.36" N-28°19' 24.41"E-94°03'32.63" N-28°19' 23.27"E-94°03'48.42" N-28°19' 29.58"E-94°04'10.74"

824	Daporijo Forest Division	Upper Subansiri	Maint. ((3rdYear)of Artificial Plantation at K.L. Rading Village Under Taliha Range .	K.L. Rading Village USF Community Forest	6.5	Ha.	0.355	Rule 5(2)(b)	N-28°06' 30.37"E-94°08'45.89" N-28°06' 43.41"E-94°08'51.49" N-28°06' 50.13"E-94°08'55.13" N-28°06' 44.78"E-94°08'35.86"	
825	Daporijo Forest Division	Upper Subansiri	Maint. ((3rdYear)of Artificial Plantation at Hapu Rango, Tayum Vill Under Taliha Range	Hapu Rango, Tayum Vill, USF Community Forest	5	Ha.	0.273	Rule 5(2)(b)	N-28°19' 52.69"E-94°02'22.46" N-28°20' 05.29"E-94°02'24.13" N-28°20' 00.26"E-94°02'30.63" N-28°19' 49.66"E-94°02'34.46"	
826	Daporijo Forest Division	Upper Subansiri	Maint. ((3rdYear)of Artificial Plantation at Pijigi-Rijo at Riddi village under Maro Range	Pijigi-Rijo at Riddi village under Maro Range	10	Ha.	0.546	Rule 5(2)(b)	N-28°01' 26.16"E-94°11'58.05" N-28°01' 33.21"E-94°12'01.04" N-28°01' 30.06"E-94°12'07.48" N-28°01' 23.16"E-94°12'05.68"	
SAC										
827	Changlang FD	Changlang	3rd yr Maint. of artificial plantation at Namdang RF (Yr. of creation 2020-21)	Namdang RF	25	Ha	1.365	Rule 5 (2) (b)	N-27°14'06.4" E-95°42'27.3" N-27°13'57.02" E-95°42'08.4"	Year of Creation of 2020-21
828	Changlang FD	Changlang	3rd YR Maint. of artificial plantation at Namdang USF (Yr. of creation 2020-21)	Namdang USF	30	Ha	1.638	Rule 5 (2) (b)	N-27°14'28.9" E-95°46'51.1" N-27°13'57.1" E-95°46'00.6" N-27°12'55.8" E-95°45'07.7" N-27°13'04.8" E-95°45'20.8"	Year of Creation of 2020-21
829	Changlang FD	Changlang	3rd yr Maint. of artificial plantation at Longpha, Kuthung (Yr. of creation 2020-21)	Longpha & Kuthung	26.5	Ha	1.4469	Rule 5 (2) (b)	Longphe- N-27°13'16.74"E-95°39'03.76" N-27°13'18.20"E-95°39'09.39" Kuthung- N-27°14'00.90"E-95°36'58" N-27°13'58.50"E-95°36'53.07"	Year of Creation of 2020-21
830	Changlang FD	Changlang	3rd yr Maint. of artificial plantation at Jungsam (Yr. of creation 2020-21)	Jungsam	25	Ha	1.365	Rule 5 (2) (b)	N-27°06'35.8" E-95°44'18.1" N-27°08'16.1" E-95°44'28.0" N-27°08'24.0" E-95°44'24.3" N-27°08'30.5" E-95°44'20.8" N-27°06'22.4" E-95°44'17.6"	Year of Creation of 2020-21
831	Changlang FD	Changlang	3rd yr Maintenance of artificial plantation at Thamlom & Longsang (yr of creation 2020-21)	Thamlom & Longsang	10	Ha	0.546	Rule 5 (2) (b)	Thamlom- N-27°00'07.7" E-95°43'20.4" N-27°00'06.8" E-95°43'19.4" Longsang- N-27°59'22.7" E-95°42'23.2" N-27°59'21.4" E-95°42'24.3"	Year of Creation of 2020-21
832	Changlang FD	Changlang	3rd yr Maintenance of artificial plantation at Chimsu (yr of creation 2020-21)	Chimsu	7.5	Ha	0.4095	Rule 5 (2) (b)	N-27°10'03.4" E-95°47'52.7" N-27°10'06.1" E-95°48'02.0" N-27°10'04.5" E-95°47'57.2"	Year of Creation of 2020-21
833	Changlang FD	Changlang	3rd yr Maintenance of artificial plantation in Changlang USF (yr of creation 2020-21)	Changlang USF	30	Ha	1.638	Rule 5 (2) (b)	N-27°07'30.9" E-95°41'53.3" N-27°07'27.6" E-95°41'59.2" N-27°07'18.8" E-95°41'58.0"	Year of Creation of 2020-21

834	Changlang FD	Changlang	3rd yr Maintenance of artificial plantation at Yanman & Longlung (yr of creation 2020-21)	Yanman & Longlung	10	Ha	0.546	Rule 5 (2) (b)	Yanman- N-27°03'34.0" E-95°42'59.0" N-27°03'34.9" E-95°43'06.0" N-27°03'35.8" E-95°43'11.2" Longlung- N-27°08'26.6" E-95°46'07.6" N-27°08'25.6" E-95°46'05.8" N-27°06'22.4" E-95°46'03.1"	Year of Creation of 2020-21
835	Changlang FD	Changlang	3rd yr Maintenance of artificial plantation at Wafang (yr of creation 2020-21)	Wafang	7.5	Ha	0.4095	Rule 5 (2) (b)	N-27°00'56.6" E-95°42'30.7" N-27°00'56.8" E-95°42'28.0" N-27°00'54.6" E-95°42'27.2"	Year of Creation of 2020-21
836	Changlang FD	Changlang	3rd yr Maint. of block plantation at Namdang (Yr of creation 2020-21)	Namdang	10	Ha	0.546	Rule 5 (2) (b)	N-27°14'22.96" E-95°42'33.01" N-27°14'23.93" E-95°42'32.16" N-27°14'25.53" E-95°42'33.55"	Year of Creation of Plantation 2020-21
837	Deomali	Tirap	3rd Year maint of 2021-22 Artificial Plantation at Namsang VFR	Namsang VFR	70	Ha.	3.822	5(2)b	N27°14'59.697"E 95°32'23.752" N27°15'07.762"E 95°32'40.585" N27°14'34.912"E 96°32'24.223"	
838	Deomali	Tirap	3 rd Year maint. of 2021-22 Artificial Plantation at Namsangmukh	Namsangmukh	100	Ha.	5.46	5(2)b	27°15'23.5"N 95°32'15.1"E 27°15'0.7"N 95°32'230.3"E 27°15'31.7"N 95°32'16.5"E	
839	Deomali	Tirap	3rd Year maint. of 2020-21 Artificial Plantation at Mopaya	Mopaya	50	Ha.	2.73	5(2)b	N 27° 14 46.7 E 95° 33 01.3 N 27° 14 58.4 E 95° 32 55.8 N 27° 14 44.9 E 95° 32 58.6 N 27° 14 65.7 E 95° 32 57.3	
840	Deomali	Tirap	3 rd Year maint. of 2020-21 Artificial Plantation at Namsang river (soiol binding Spp.)	Namsang river	20	Ha.	1.092	5(2)b	27°07'26.18" N 95°26'40.35" E 27°07'40.56" N 95°26'47.32"E 27°07'43.17" N 95°26'27.47" E 27°07'34.62" N 95°26'24.76" E	
841	Deomali	Tirap	3 rd Year maint. of 2021-22 Artificial Plantation at 12 mile	12 mile	9.95	Ha.	0.54327	5(2)b	27°04'40.36"N 95°26'40.00"E 27°04'52.53"N 95°26'23.25"E	
842	Deomali	Tirap	3 rd Year maint. of 2020-21 Artificial Plantation at Borduria VFR (Compt. B-6 & B-4)	Borduria VFR (Compt. B - 6 & B - 4)	6	Ha.	0.3276	5(2)b	N27°06'33.71" E95°23'46.59" N27°06'36.93" E95°23'45.38" N27°06'41.46" E95°24'24.96" N27°06'42.37" E95°24'23.45"	
843	Deomali	Tirap	3 rd Year maint. of 2020-21 Artificial Plantation along Namsang River, (Hukanjuri towards Bogapani)	Hukanjuri towards Bogapani	9.1	Ha.	0.49686	5(2)b	N27°06'38.08" E95°24'42.27" N27°04'40.36" E95°26'40.00" N27°04'52.53" E95°26'23.25"	
844	Nampong FD	Changlang	Maintenance of Artificial Plantation - per Ha.](year of plantation 2020-21 Compt. No. 7p,8,10 & 14 (Working Scheme) 3rd year Maint.)	Sasum-Sinwang	50.0		2.73000	5(2)b	N27°12'13.403" E95°54'29.437"	Year of Creation of 2020-21
845	Nampong FD	Changlang	Maintenance of Afforestation Plantation (year of plantation 2019-20 Compt. No. 2p,1p,37p,47p & 75 (Working Scheme) 3rd year Maint.)	Katang, Honkap, Rima & Pangsua RF	47.0		2.56620	5(2)b	N27°14'45.312" E96°8'42.241"	Year of Creation of 2019-20

846	Khonsa FD	Tirap	3rd Year Maint of Artificial Plantation under Khonsa Range.	Dadam, Chinkoi, Kheti, Borduria, Tupi, Kapu, Noksa.	36	Ha	1.9656	5 (2) (b)	N26°55'38.9" E95°29'01.4" N26°55'17.5" E95°25'21.4" N26°57'37.7" E95°29'57.6" N27°01'31.7" E95°27'58.7" N26°59'06.9" E95°26'43.3" N26°57'43.4" E95°23'15.1" N26°59'56.4" E95°26'18.5"
847	Khonsa FD	Tirap	3rd Year Maint of Artificial Plantation under Lazu Range.	Kolam, Tutnyu, Raho, Sinnyu, Lazu	25	Ha	1.365	5 (2) (b)	N26°58'27.1" E95°35'42.3" N26°56'58.7" E95°38'17.2" N26°53'54.4" E95°35'05.3" N26°51'31.6" E95°31'02.4" N26°52'57.0" E95°32'45.9"
848	Kanubari FD	Longding	3rd year Maint. of Artificial plant 1 weeding (2021-22) at Nginu USF	Nginu USF (kml enclosed)		11	0.6006	5(2)(b)	26°52'54.86"N, 95°22'27.21"E 26°53'5.53"N, 95°22'22.72"E 26°52'56.96"N, 95°22'12.56"E 26°52'48.52"N, 95°22'19.21"E
849	Kanubari FD	Longding	3rd year Maint. of Artificial plant 1 weeding (2021-22) at Kaimoi USF	Kaimoi USF (kml enclosed)		10	0.546	5(2)(b)	26°50'31.84"N, 95°25'4.33"E 26°50'34.00"N, 95°25'10.75"E 26°50'52.32"N, 95°25'10.91"E 26°50'45.88"N, 95°25'3.18"E
850	Kanubari FD	Longding	3rd year Maint. of Artificial plant 2 weeding (2021-22) at Pongchao USF	Pongchao USF (kml enclosed)		10	0.546	5(2)(b)	26°41'52.97"N, 95°16'58.96"E 26°41'42.38"N, 95°17'16.81"E 26°41'51.31"N, 95°17'20.80"E 26°41'57.52"N, 95°17'3.32"E
851	Kanubari FD	Longding	3rd year Maint. of Artificial plant 1 weeding (2021-22) at Pumao USF	Pumao USF (kml enclosed)		20	1.092	5(2)(b)	26°47'39.55"N, 95°13'23.05"E 26°47'57.53"N, 95°13'47.86"E 26°48'4.41"N, 95°13'45.39"E 26°47'46.64"N, 95°13'17.33"E
852	Kanubari FD	Longding	3rd year Maint. of Artificial plant 1 weeding (2021-22) at Longding	Longding (kml enclosed)		19	1.0374	5(2)(b)	26°57'2.17"N, 95°17'49.37"E 26°57'11.74"N, 95°17'47.89"E 26°57'12.51"N, 95°17'26.94"E 26°56'59.29"N, 95°17'32.23"E
EAC									
853	Lohit FD	Lohit	Maintenance of Artificial Plantation (3rd year Maint.) creation of 2021-22	Tezu	25.00	Ha	1.36500	Rule 5(2)(b)	N27°53'57.92" E96°13'11.41" N27°53'54.82" E96°13'27.92" N27°53'49.63" E96°13'39.04" N27°53'46.18" E96°13'44.01"
854	Lohit FD	Lohit	Maintenance of Artificial Plantation (3rd year Maint.) creation of 2021-22	Tafragam	23.50	Ha	1.28310	Rule 5(2)(b)	N27°52'26.61" E96°10'45.24" N27°52'32.35" E96°10'49.52" N27°52'33.51" E96°10'52.53" N27°52'33.42" E96°11'01.49" N27°52'33.56" E96°11'15.33" N27°52'34.19" E96°11'26.12"

855	Lohit FD	Lohit	3rd year Maintenance of Artificial Plantation (created during 2021-22)	Digaru	100	Ha	5.46000	Ref 5 (2) (b)	Digaru N 27° 53'16.56" E 96°02'35.98" N 27° 53'17.70" E 96° 02'26.30" N 27° 53'57.05" E 96° 02'39.95" N 27° 53'46.30" E 96° 02'45.97" N 27° 54'38.92" E 96° 03'03.08" N 27° 54'41.09" E 96° 02'55.20"
856	Anjaw FD	Anjaw	Maint. Of Artificial Plantation 20 Ha.(Kaho)(3rd yr Maint.) creation 2021-22	Ditchu RF	20	Ha	1.13840	Rule 5(2)(b)	Geo-reference N28°18'55" E97°01'44"
857	Anjaw FD	Anjaw	Maint. Of Artificial Plantation 20 Ha.(Mushai) (3rd yr Maint.) creation 2021-22	Ditchu RF	20	Ha	1.13840	Rule 5(2)(b)	Geo-reference N28°16'4" E97°01'32"
858	Anjaw FD	Anjaw	Maint. Of Artificial Plantation 20 Ha.(Dong) (3rd yr Maint.) creation 2021-22	Ditchu RF	20	Ha	1.13840	Rule 5(2)(b)	Geo-reference N28°9'42" E97°02'27"
859	Dibang FD	Lower Dibang Valley	Maintenance (3rd year Maint) of 156.0 ha Artificial plantation at Gumdu pata- creation 2021-22	Gumdu patat	156	ha	8.51760	Rule 5(2)(b)	N28°09'06.0" E95°39'32.6" N28°08'53.4" E95°39'23.7" N28°08'532.2" E95°38'10.1" N28°09'06.9" E95°38'05.8"
860	Dibang FD	Lower Dibang Valley	Maintenance (3rd year Maint) of APO 2021-22) of 180.0 ha Artificial plantation at Gumdu pata- creation 2021-22	Gumdu patat	180	ha	9.82800	Rule 5(2)(b)	N28°09'07.5" E95°38'54.2" N28°09'56.4" E95°37'59.6" N28°09'42.1" E95°36'50.1" N28°09'08.6" E95°37'02.2"
861	Dibang FD	Lower Dibang Valley	Maint. (3rd year Maint) of APO 2021-22) of 150 ha Artificial plantation at Atapha- creation 2021-22	Atapha	150	ha	8.19000	Rule 5(2)(b)	N28°15'23.7" E95°44'20.1" N28°15'23.6" E95°44'20.2" N28°15'36.5" E95°44'40.7" N28°15'50.2" E95°44'18.6" N28°15'26.7" E95°44'17.9" N-28°16'01.7" E95°44'47.3" N28°16'03.0" E95°44'24.5"
862	Dibang FD	Lower Dibang Valley	Maint(3rd year Maint) of APO 2021-22) of artificial plantation at Kherem RF	Kherem R.F	26	ha	1.41960	Rule 5(2)(b)	N28°03'11.9" E95°41'35.7" N28°03'16.1" E95°41'37.1" N28°02'04.5" E95°41'16.3" N28°02'21.9" E95°41'51.1"
863	Namsai FD	Namsai	Maintenance of 2020-21 Afforestation Plantation, 3rd year maint, i/c vaccancy filling & cost of saplings	Manabhum RF	50	Ha	2.73	Rule 5(2)(b)	N27°43'16.68" E95°57'09.20" N27°43'13.46" E95°57'01.39" N27°43'13.41"E95°57'22.12" N27°43'11.13"E95°57'21.86"
864	Namsai FD	Namsai	Maintenance of 2020-21 Afforestation Plantation, 3rd year maint., 2 weeding	Tengapani RF	65	Ha	3.55	Rule 5(2)(b)	N27°42'36.51" E96°02'48.11" N27°42'37.52" E96°03'07.84" N27°42'01.40"E96°03'14.37" N27°42'01.29"E96°02'51.08"

865	Namsai FD	Namsai	Maintenance of 2019-20 Afforestation Plantation, 3rd year maint., 2 weeding	Tengapani RF	176	Ha	9.61	Rule 5(2)(b)	Plot-I :- N27°43'29.05" E96°00'34.62" N27°43'24.75" E96°01'03.58" N27°44'09.02" E96°01'53.90" N27°44'27.36" E96°01'29.47" Plot-II N27°43'17.82" E96°00'36.71" N27°43'13.37" E96°00'55.42" N27°42'18.80" E96°01'13.19" N27°42'11.33" E96°00'53.15"
866	Namsai FD	Namsai	Maintenance of 2019-20 Afforestation Plantation, 3rd year maint., 2 weeding i/c vaccancy filling & cost of saplings	Piyong RF	19	Ha	1.04	Rule 5(2)(b)	N27°32'54.40" E95°57'23.60" N27°32'50.70" E95°57'18.30" N27°32'49.10" E95°57'21.40"
867	Namsai FD	Namsai	Maintenance of 2020-21 Afforestation Plantation, 3rd year maint., 2 weeding i/c vaccancy filling & cost of saplings	Nao-Dihing RF	29	Ha	1.58	Rule 5(2)(b)	N27°39'18.40" E95°50'15.10" N27°39'19.00" E95°50'24.30" N27°39'33.70" E95°50'24.50" N27°39'35.50" E95°50'09.00"
868	Namsai FD	Namsai	Maint. of 66 Ha Afforestation Plantation (2018-19 AOP) created in the year 20220-21, 2 weeding, 3rd year maint.	Lohit RF	66	Ha	3.60	Rule 5(2)(b)	N27°48'58"E95°57'15" N27°48'53"E95°57'11" N27°48'58"E95°57'06" N27°49'00"E95°57'11"
869	Namsai FD	Namsai	Maint. of 20 Ha Block Plantation created in the year 2021-22, 2 weeding. 3rd year maint.	Lohit RF	20	Ha	1.09	Rule 5(2)(b)	N27°49'37"E95°59'30" N27°49'52"E95°59'18" N27°49'41"E95°59'03" N27°49'34"E95°59'14"
870	Namsai FD	Namsai	(3rd year Maint. of 118 Ha. APO of 2017-18 Plantation created during 2019-20 Afforestation Planatation against 2484 Ha (3rd year Maint.) Aff. Plantation (2019-20)	Manabhum RF	118	Ha	6.44280	Rule 5(2)(b)	N27°40'33.26" E95°57'31.92" N27°40'41.31" E95°57'45.68" N27°40'46.77" E95°57'40.16" N27°40'38.90" E95°57'26.88"
WAC									
871	Banderdewa FD	Papumpare	3rd year Maint.of Artificial Plantation created during 2021-22	Hollongi Range	20	hac	1.092	5(2)(b)	27° 04' 16.58" 93° 43' 18.05'
872	Banderdewa FD	Papumpare	3rd year Maint.of Artificial Plantation created during 2021-22	Rose	5	hac	0.273	5(2)(b)	N-27° 11' 15.25" E-93° 43' 16.2" N-27° 11' 15.98" E-93°43' 16.58" N-27° 11' 16.05" N-93°43' 17.23'
873	Banderdewa FD	Papumpare	3rd year Maint.of Artificial Plantation created during 2021-22	Midpu under Doimukh Range	10	hac	0.546	5(2)(b)	N-27° 11' 19.01" 93° 43' 20.12" N-27° 11' 38.06" E-93°43' 20.29'
874	Banderdewa FD	Papumpare	3rd year Maint.of Artificial Plantation created during 2021-22	Hyer Happa under Doimukh Range	8	hac	0.4368	5(2)(b)	N27° 11' 14.25" E93° 43' 13.2" N27° 11' 14.98" E93°43' 13.99" N27° 11' 15.05" E93°43' 14.23" N27° 11' 15.96" E93°43'15.01"

875	Bomdila Forest Division	West Kameng	Maintenance of Artificial Plantation (3rd Year Operation) Tending - 1 weeding @ 3996/- per ha of Creation done during 2018-19 under State CAMPA Scheme	Bomdila Range	200	Ha.	10.92000	Rule 5 (2)(b)	27°17'03.19N 92°25'14.18E	
876	Bomdila Forest Division	West Kameng	Maintenance of Artificial Plantation (3rd Year Operation) Tending - 1 weeding @ 3996/- per ha of Creation done during 2018-19 under State CAMPA Scheme	Nafra Range	200	Ha.	10.92000	Rule 5 (2)(b)	27°22'10.06N 92°31'22.02E 27°22'18.01N 92°31'08.09E 27°22'13.02N 92°30'28.01E	
877	Bomdila Forest Division	West Kameng	Maintenance of Artificial Plantation (3rd Year Operation) Tending - 1 weeding @ 3996/- per ha of Creation done during 2018-19 under State CAMPA Scheme	Dirang Range	200	Ha.	10.92000	Rule 5 (2)(b)	27°25'17.04N 92°07'58.99E 27°25'40.61N 92°08'41.60E 27°26'18.24N 92°06'125.00E 27°13'32.85N 92°14'52.60E 27°13'56.78N 92°15'28.39E 27°13'46.20N 92°15'53.00E	
878	Bomdila Forest Division	West Kameng	Maintenance of Artificial Plantation (3rd Year Operation) Tending - 1 weeding @ 3996/- per ha of Creation done during 2018-19 under State CAMPA Scheme	Bomdila Range	20	Ha.	1.09200	Rule 5 (2)(b)	27°16'06.77N 92°23'25.40E 27°16'13.31N 92°23'21.91E	
879	Bomdila Forest Division	West Kameng	Maintenance of Artificial Plantation (3rd Year Operation) Tending - 1 weeding @ 3996/- per ha of Creation done during 2018-19 under State CAMPA Scheme	Dirang Range	20	Ha.	1.09200	Rule 5 (2)(b)	27°25'17.04N 92°07'58.99E 27°25'40.61N 92°08'41.60E 27°26'18.24N 92°06'125.00E 27°13'32.85N 92°14'52.60E 27°13'56.78N 92°15'28.39E 27°13'46.20N 92°15'53.00E	
880	Bomdila Forest Division	West Kameng	Maintenance of Artificial Plantation (3rd Year Operation) Tending - 1 weeding @ 3996/- per ha of Creation done during 2020-21 under State CAMPA Scheme	Khupi Range	22.5	Ha.	1.22850	Rule 5 (2)(b)	27°18'18.44N 92°42'57.62E 27°13'20.21N 92°38'09.17E 27°16'12.30N 92°52'12.48E	
881	Bomdila Forest Division	West Kameng	Maintenance of Artificial Plantation at Dukumpani (3rd Year Operation) Tending - 1 weeding @ 3996/- per ha of Creation done during 2018-19 under State CAMPA Scheme	Bomdila Range	90	Ha.	4.91400	Rule 5 (2)(b)	27°13'49.38N 92°24'34.46E 27°13'49.63N 92°24'28.48E	
882	Bomdila Forest Division	West Kameng	Maintenance of Artificial Plantation at Jerigaon (3rd Year Operation) Tending - 1 weeding @ 3996/- per ha of Creation done during 2018-19 under State CAMPA Scheme	Nafra Range	65	Ha.	3.54900	Rule 5 (2)(b)	27°19'38.59N 92°28'11.96E 27°19'46.83N 92°28'27.53E 27°19'59.43N 92°28'49.38E	
883	Bomdila Forest Division	West Kameng	Maintenance of Artificial Plantation at Naykmadung, Mandala and Pudung area (3rd Year Operation) Tending - 1 weeding @ 3996/- per ha of Creation done during 2018-19 under State CAMPA Scheme	Dirang Range	252	Ha.	13.75920	Rule 5 (2)(b)	27°12'36.71N 92°15'11.93E 27°12'23.59N 92°15'58.79E 27°11'43.91N 92°15'55.51E 27°11'11.83N 92°15'01.02E 27°11'55.08N 92°15'05.14E	

884	Bomdila Forest Division	West Kameng	Maintenance of Important Local timber species (3rd Year operation) Tending 1 weeding @ 3996/- per ha of Creation done during 2018-19 under CAMPA scheme	Khupi Range	50	Ha.	2.73000	Rule 5 (2)(b)	27°18'18.44"N 92°42'57.62"E 27°13'20.21"N 92°38'09.17"E 27°16'12.30"N 92°52'12.48"E
885	Bomdila Forest Division	West Kameng	Maintenance of Important Local timber species -(3rd Year operation) Tending -1 weeding @ 3996/- per ha of Creation done during 2018-19 under CAMPA scheme	Bomdila Range	50	Ha.	2.73000	Rule 5 (2)(b)	27°17'19.77N 92°24'28.53E 27°17'03.90N 92°25'02.75E
886	Bomdila Forest Division	West Kameng	Maintenance of Important Local timber species -(3rd Year operation) Tedndng 1 weeding @ 3996/- per ha of Creation done during 2018-19 under CAMPA scheme	Nafra Range	50	Ha.	2.73000	Rule 5 (2)(b)	27°20'44.01N 92°27'39.03E 27°20'36.06N 92°27'59.08E 27°20'16.08N 92°27'37.20E
887	Bomdila Forest Division	West Kameng	Maintenance of Important Local timber species -(3rd Year operation) Tending - 1 weeding @ 3996/- per ha of Creation done during 2018-19 under CAMPA scheme	Dirang Range	50	Ha.	2.73000	Rule 5 (2)(b)	27°12'23.59N 92°15'58.79E
888	Bomdila Forest Division	West Kameng	Maint. Of artificial Plantaion at Dukumpani (3rd year Operation) Tending - 1 weeding @ 3996/- per ha of Created during 2021-22 under State CAMPA scheme	Bomdila Range	161	Ha.	8.79060	Rule 5 (2)(b)	27°13'49.30N 92°24'34.46E 27°13'49.63N 92°24'28.48E
889	Bomdila Forest Division	West Kameng	Maint. Of artificial Plantaion at Jerigaon under Nafra Range (3rd year Operation) Tending - 1 weeding @ 3996/- per ha of Created during 2021-22 under State CAMPA Scheme.	Nafra Range	80	Ha.	4.36800	Rule 5 (2)(b)	27°20'09.51N 92°29'41.45E 27°20'21.42N 92°29'17.29E 27°19'53.09N 92°28'52.07E
890	Bomdila Forest Division	West Kameng	Maint. Of artificial Plantaion at Bichom (3rd year Operation) Tending - 1 weeding @ 3996/- per ha of Created during 2021-22 under State CAMPA Scheme	Nafra Range	60	Ha.	3.27600	Rule 5 (2)(b)	27°16'53.76N 92°34'58.51E 27°16'48.09N 92°34'29.74E 27°16'23.82N 92°34'35.16E
891	Bomdila Forest Division	West Kameng	Maint. Of artificial Plantaion at Rurang Tending - 1 weeding, (3rd year Operation) @ 3996/- per ha of Created during 2021-22 under CAMPA Scheme.	Nafra Range	21	Ha.	1.14660	Rule 5 (2)(b)	27°22'05.18N 92°29'52.63E 27°21'57.72N 92°29'40.16E 27°21'55.13N 92°29'52.52E
892	Bomdila Forest Division	West Kameng	Maint. Of artificial Plantaion at Thembang and Lubrang area (3rd year Operation) Tending -1 weeding @ 3996/- per ha of Created during 2021-22 under CAMPA Scheme	Dirang Range	129	Ha.	7.04340	Rule 5 (2)(b)	27°20'32.17N 92°22'42.97E 27°21'03.31N 92°22'49.34E 27°21'01.27N 92°23'13.83E 27°21'30.37N 92°10'32.68E 27°21'18.43N 92°10'44.33E 27°21'28.41N 92°10'50.33E

893	Bomdila Forest Division	West Kameng	Maint. Of artificial Plantaion at Karanganyan, Khusigaon, palizi and Khupi area (3rd year Operation) Tending - 1 weeding @ 3996/- per ha of Created during 2021-22 under CAMPA Scheme	Khupi Range	1075.5	Ha.	58.72230	Rule 5 (2)(b)	27°18'18.44"N 92°42'57.62"E 27°13'20.21"N 92°38'09.17"E 27°16'12.30"N 92°52'12.48"E
894	Hapoli FD	L/Subansiri	Maintenance of Artificial Plantation (3rd Year Operation) Tending - 1 weeding Creation done during under State CAMPA Scheme	BoasimlaPlantt Series	100	ha	5.46	Rule 5 (2)(b)	N27°38'11.3"E 093°51'2.0" N27°38'43.4"E093°51'22.6" N27°38'24.3"E093°51'39.9" N27°38'27.1"E093°51'23.1"
895	Hapoli FD	L/Subansiri	Maintenance of Artificial Plantation (3rd Year Operation) Tending - 1 weeding Creation done during under State CAMPA Scheme	Hapoli PS	30	ha	1.638	Rule 5 (2)(b)	27°32'55.88"N 93°53'47.89"E. 27°32'50.30"N 93°53'48.31"E, 27°32'54.36"N 93°53'48.29"E, 27°32'54.39"N 93°53'47.85"E,
896	Hapoli FD	L/Subansiri	Maintenance of Artificial Plantation (3rd Year Operation) Tending - 1 weeding Creation done during under State CAMPA Scheme	Hapoli PS	30	Ha	1.638	Rule 5 (2)(b)	27°32'56.5"N 93°53'47.80"E, 27°32'56.60"N 93°53'48.20"E, 27°32'55.28" 93°53'48.32"E, 27°32'55.89"N 93°53'47.90"E,
897	Hapoli FD	L/Subansiri	Maintenance of Artificial Plantation (3rd Year Operation) Tending - 1 weeding Creation done during under State CAMPA Scheme	Ambam	5	Ha	0.273	Rule 5 (2)(b)	27°27'18"N 93°38'39"E, 27°27'24"N 93°38'47"E., 27°27'17"N 93°38'50"E, 27°27'11"N 93°38'44"E,
898	Hapoli FD	L/Subansiri	Maintenance of Artificial Plantation (3rd Year Operation) Tending - 1 weeding Creation done during under State CAMPA Scheme	Pania	5	Ha	0.273	Rule 5 (2)(b)	27°32'47"N 93°39'49"E, 27°32'43"N 93°3'55"E., 27°32'48"N 93°40'02"E, 27°32'53"N 93°39'54"E,
899	Hapoli FD	L/Subansiri	Maintenance of Artificial Plantation (3rd Year Operation) Tending - 1 weeding Creation done during under State CAMPA Scheme	Pita morhe	5	Ha	0.273	Rule 5 (2)(b)	27°38'12.93"N 93°51'19.41"E, 27°38'20.04"N 93°51'19.41"E., 27°38'20.04"N 93°51'17.77"E, 27°38'15.81"N 93°51'27.48"E,
900	Hapoli FD	L/Subansiri	Maintenance of Artificial Plantation (3rd Year Operation) Tending - 1 weeding Creation done during under State CAMPA Scheme	Taw Yorda	5	Ha	0.273	Rule 5 (2)(b)	27°25'42"N 93°39'23"E, 27°25'45"N 93°39'35"E, 27°25'40"N 93°39'24"E, 27°25'41"N 93°39'27"E, 27°25'17"N 93°38'39"E,
901	Hapoli FD	L/Subansiri	Maintenance of Artificial Plantation (3rd Year Operation) Tending - 1 weeding Creation done during under State CAMPA Scheme	Hapoli	15	Ha	0.819	Rule 5 (2)(b)	27°35'11.44"N 93°51'58.80"E, 27°35'16.50"N 93°52'05.93"E., 27°35'16.52"N 93°51'05.34"E, 27°35'15.11"N 93°52'07.93"E, 27°35'09.53"N 93°52'53.96"E,
902	Hapoli FD	L/Subansiri	Maintenance of Artificial Plantation (3rd Year Operation) Tending - 1 weeding Creation done during under State CAMPA Scheme	Kilepakho	36.5	Ha	1.9929	Rule 5 (2)(b)	27°38'12.93" N 93°51'19.41" E, 27°38'15.76" N 93°51'25.50" E, 27°38'18.17" N 93°51'23.25" E, 27°38'21.85" N 93°51'19.67" E,

903	Hapoli FD	L/Subansiri	Maintenance of Artificial Plantation (3rd Year Operation) Tending - 1 weeding Creation done during under State CAMPA Scheme	Pakerchi	7	Ha	0.3822	Rule 5 (2)(b)	27°36'14.88" N 93°48'07.76" E, 27°36'28.41" N 93°48'54.84" E, 27°36'24.07" N 93°48'48.60" E, 27°36'29.41" N 93°49'09.28" E.
904	Hapoli FD	L/Subansiri	Maintenance of Artificial Plantation (3rd Year Operation) Tending - 1 weeding Creation done during under State CAMPA Scheme	Taab	24	Ha	1.3104	Rule 5 (2)(b)	27°31'53" N 93°37'44" E, 27°31'53" N 93°37'50"E, 27°31'54"N 93° 37'41"E, 27°31'59"N 93° 37'48"E.
905	Hapoli FD	L/Subansiri	Maintenance of Artificial Plantation (3rd Year Operation) Tending - 1 weeding Creation done during under State CAMPA Scheme	Hitu	5	Ha	0.273	Rule 5 (2)(b)	27°29'07"N 93°40'56"E, 27°28'49"N 93°40'34"E, 27°28'26"N 93° 41'06"E, 27°28'50"N 93° 41'06"E
906	Hapoli FD	L/Subansiri	Maintenance of Artificial Plantation (3rd Year Operation) Tending - 1 weeding Creation done during under State CAMPA Scheme	Tale RF	24	Ha	1.3104	Rule 5 (2)(b)	27°38'21.8" N 93°51'12.2" E, 27°38'00.3"N 93°51'39.0"E., 27°38'50.1" N 93°51'26.0" E, 27°38'34.5" N 93°51'24.9" E.
907	Hapoli FD	Kamle	Maintenance of Artificial Plantation (3rd Year Operation) Tending - 1 weeding Creation done during under State CAMPA Scheme	Raga PRF	23	Ha	1.2558	Rule 5 (2)(b)	27°50'28.60" N 94°5'58.57" E, 27°50'25.33" N 93°51'25.75" E, 27°50'8.52" N 93°51'34.74" E, 27°50'17.42" N 93°51'54.86"E.
908	Kurung Kumey FD	Kurung Kumey	Maint. (3 rd year) of Artificial Plantation at Nyaring under Nyapin Forest Range 1-weedings.	Nyaring under Dera Village Nyapin Forest Range.	7	Ha	0.3822	Rule 5(2) (b)	27°52'28.57"N, 93°31'02.02"E
909	Kurung Kumey FD	Kurung Kumey	Maint. (3 rd year) of Artificial Plantation at Gyabey under Sangram Forest Range.1-weedings	Gyabey under Sangram Forest Range.	3	Ha	0.1638	Rule 5(2) (b)	27°51'15.26"N, 93°31'27.58"E
910	Kurung Kumey FD	Kurung Kumey	Maint. (3 rd year) of Artificial Plantation at Tacha under Sangram Forest Range.1-weedings	Tacha under Sangram Forest Range.	4	Ha	0.2184	Rule 5(2) (b)	27°52'11.77"N, 93°33'43.24"E
911	Kurung Kumey FD	Kurung Kumey	Maint. (3 rd year) of Artificial Plantation at Byasi under Sangram Forest Range.	Byasi under Sangram Forest Range.	3	Ha	0.1638	Rule 5(2) (b)	27°51'11.77"N, 93°33'42.24"E
912	Kurung Kumey FD	Kurung Kumey	Maint. (3 rd year) of Artificial Plantation at Rate under Sangram Forest Range.1-weedings	At Nioph under Sangram Range	8	Ha	0.4368	Rule 5(2) (b)	27°48'18.25"N, 93°30'37.84"E
913	Kurung Kumey FD	Kurung Kumey	Maint. (3 rd year) of Artificial Plantation at Sanghi under Sangram Forest Range.	Ziro Point under Sangram Forest Range	8	Ha	0.4368	Rule 5(2) (b)	27°47'17.70"N, 93°31'4.14"E
914	Kurung Kumey FD	Kurung Kumey	Maint. (3 rd year) of Artificial Plantation at Chalo Yaar at Badum under Nyapin Forest Range.1-weeding	Laba	3	Ha	0.1638	Rule 5(2) (b)	27°44'57.70"N, 93°21'36.14"E

915	Kurung Kumey FD	Kurung Kumey	Maint. (3 rd year) of Artificial Plantation at Chaklo Village under Nyapin Forest Range 1-weeding.	Gangnee	3	Ha	0.1638	Rule 5(2) (b)	27°44'36.77"N, 93°24'47.58"E	
916	Kurung Kumey FD	Kurung Kumey	Maint. (3 rd year) of Artificial Plantation at Lakka Village under Nyapin Forest Range 1-weeding	Layang	3	Ha	0.1638	Rule 5(2) (b)	27°44'56.01"N, 93°26'56.21"E	
917	Kurung Kumey FD	Kurung Kumey	Maint. (3 rd year) of Artificial Plantation at Sagik under Nyapin Forest Range 1-weeding.	Laba	3	Ha	0.1638	Rule 5(2) (b)	27°44'57.70"N, 93°21'36.14"E	
918	Kurung Kumey FD	Kurung Kumey	Maint. (3 rd year) of Artificial Plantation at Namdum under Nyapin Forest Range. 1-weeding	Hiya	4	Ha	0.2184	Rule 5(2) (b)	27°46'27.04"N, 93°27'51.96"E	
919	Kurung Kumey FD	Kurung Kumey	Maint. (3 rd year) of Artificial Plantation at Chalo Yaar at Malu under Sangram Forest Range 1-weeding.	Under Sangram Forest Range	15	Ha	0.819	Rule 5(2) (b)	N27° 48' 53.2 E93°31', 27.24' N27°48'36.21'E93°31'36.74', N27°48'30.50'E93°31' 19.83', N27°48'44.33'E93°31'8.43'	
920	Kurung Kumey FD	Kurung Kumey	Maint. (3 rd year) of Artificial Plantation at Pariyang under Patuk Forest Range 1-weeding.	Pariyang under Patuk Forest Range.	65	Ha	3.549	Rule 5(2) (b)	28 ° 2'31.66"N,93 ° 27'19.89"E 28 ° 2'32.15"N,93 ° 27'19.43"E 28 ° 2'31.83"N,93 ° 27'19.56"E 28°2'10.54"N,93°27'37.33"E	
921	Sagalee	Papum Pare	3rd year maintenance of artificial plantation at Sakiang	Sakiang	5	Ha	0.27300	Rule 5(2)(a)	N.27°51'35.03" E.93°53'25.20" N.27°51'34.05" E.93°53'30.01" N.27°51'35.0" E.93°53'25.02" N.27°51'34.04" E.93°53'29.68"	
922	Seppa FD	East Kameng	Maint. Artificial plantation at Bhandge Tallang village (3 rd year Maint.)	Seppa	20	Ha	1.092	Rule 5(2)(b)	N 27o27'34.47" E 93o 0'47.54" N 27o27'47.41" E 93o 0'48.05"	Area-I, 2020-21
923	Seppa FD	East Kameng	Maint. Artificial plantation at Yarchang Yarbe Tallang village (3 rd year Maint.)	Seppa	20	Ha	1.092	Rule 5(2)(b)	N 27o28'5.07" E 93o 0'55.39" N 27o28'6.50" E 93o 1'11.38"	Area-I, 2020-21
924	Seppa FD	East Kameng	Maint. Artificial plantation at Laatam Khadung at Rang village(3 rd year Maint.)	Seppa	20	Ha	1.092	Rule 5(2)(b)	N 27o21'54.02" E 93o 1'58.27" N 27o22'0.26" E 93o 1'42.99"	Area-I, 2020-21
925	Seppa FD	East Kameng	Maint. Artificial plantation at Tallang village (3 rd year Maint.)	Seppa	10	Ha	0.546	Rule 5(2)(b)	N 27°27'34.47" E 93°0'47.54" N 27°27'47.41" E 93°0'48.05"	Area-I, 2018-19
926	Seppa FD	East Kameng	Maint. Artificial plantation at Nepuwa Cheda village (3 rd year Maint.)	Seppa	15	Ha	0.819	Rule 5(2)(b)	N 27°19'164" E093°3'245" N 27°19'14.41" E093°3'16.69"	Area-I, 2020-21
927	Seppa FD	East Kameng	Maint. Artificial plantation at watte village dokum (3 rd year Maint.)	Seppa	15	Ha	0.819	Rule 5(2)(b)	N 27°17'28.29" E092°57'19.83" N 27°17'27.08" E092°57'21.16"	Area-I, 2020-21
928	Seppa FD	East Kameng	Maint. Artificial plantation at Tanyik leik area (3 rd year Maint.)	Chayang Tajo	15	Ha	0.819	Rule 5(2)(b)	N 27°16'20" E 093°04'55" N 27°16'24" E 093°04'21"	Area-I, 2020-21

929	Seppa FD	East Kameng	Maint. Artificial plantation at Nenusoh Rang (3 rd year Maint.)	Seppa	15	Ha	0.819	Rule 5(2)(b)	N 27°17'47.5" E 093°47'74" N 27°17'49.23" E 093°47'96"	Area-I, 2020-21
930	Seppa FD	East Kameng	Maint. Artificial plantation at Bana Meje (3 rd year Maint.)	Seppa	10	Ha	0.546	Rule 5(2)(b)	N 27°17'802" E 092°55'783" N 27°18'014" E 092°55'939"	Area-I, 2020-21
931	Seppa FD	East Kameng	Maint. Artificial plantation at Bacho (3 rd year Maint.)	Seppa	10	Ha	0.546	Rule 5(2)(b)	N 27°17'47.5" E 093°02'73.4" N 27°20'7.23" E 093°02'58.1"	Area-I, 2020-21
932	Seppa FD	East Kameng	Maint. Artificial plantation at papeewaa in sangyu village (3 rd year Maint.)	Seppa	10	Ha	0.546	Rule 5(2)(b)	N 27°23'41.00" E 093°3'30.32" N 27°23'43.08" E 093°3'38.49"	Area-I, 2020-21
933	Seppa FD	East Kameng	Maint. Artificial plantation at Nere village(3 rd year Maint.)	Seppa	10	Ha	0.546	Rule 5(2)(b)	N 27°16'25.5" E 093°03'03" N 27°16'19" E 093°03'044"	Area-I, 2020-21
934	Seppa FD	East Kameng	Maint. Artificial plantation at Tungma (3 rd year Maint.)	Seppa	5	Ha	0.273	Rule 5(2)(b)	N 27°19'344" E 093°01'666" N 27°19'327" E 093°01'617"	Area-I, 2020-21
935	Seppa FD	East Kameng	Maint. Artificial plantation at Patta village (3 rd year Maint.)	Seppa	15	Ha	0.819	Rule 5(2)(b)	N 27°17'742" E 092°05'127" N 27°17'510" E 093°05'009"	Area-I, 2020-21
936	Seppa FD	East Kameng	Maint. Artificial plantation at Pijirang village (3 rd year Maint.)	Seppa	15	Ha	0.819	Rule 5(2)(b)	N 27°16'4.92" E 093°05'4.14" N 27°16'5.43" E 093°05'4.23"	Area-I, 2020-21
937	Seppa FD	East Kameng	Maint. Artificial plantation at Jeju Dada village (3 rd year Maint.)	Seppa	10	Ha	0.546	Rule 5(2)(b)	N 27°26'13.26" E 093°4'21.50" N 27°26'14.97" E 093°4'34.22"	Area-I, 2020-21
938	Seppa FD	East Kameng	Maint. Artificial plantation at Tatatara village(3 rd year Maint.)	Seppa	10	Ha	0.546	Rule 5(2)(b)	N 27°19'192" E 093°03'105" N 27°19'197" E 093°03'088"	Area-I, 2020-21
939	Seppa FD	East Kameng	Maint. Artificial plantation at Sangtungwa village (3 rd year Maint.)	Seppa	10	Ha	0.546	Rule 5(2)(b)	N 27°23'12.7" E 093°3'44.2" N 27°23'13.8" E 093°3'41.9"	Area-I, 2020-21
940	Seppa FD	East Kameng	Maint. Artificial plantation on kaming river both side at Nalkawah area (3 rd year Maint.)	Seppa	30	Ha	1.638	Rule 5(2)(b)	N 27°23'20.8" E 093°3'39.6" N 27°23'21.2" E 093°3'38.6"	Area-I, 2020-21
941	Seppa FD	East Kameng	Maint. Artificial plantation at Kakukao village (3 rd year Maint.)	Seppa	10	Ha	0.546	Rule 5(2)(b)	N 27°20'8.22" E 093°02'63.2" N 27°20'8.23" E 093°02'35.1"	Area-I, 2020-21
942	Seppa FD	East Kameng	Maint. Artificial plantation at Kakukao village by Planting indigenous species(3 rd year Maint.)	Seppa	20	Ha	1.092	Rule 5(2)(b)	N 27°20'8.22" E 093°02'64.1" N 27°20'8.23" E 093°02'35.3"	Area-I, 2020-21
943	Seppa FD	East Kameng	Maint. Artificial plantation for medicinal Plants at rangeh socho area pabua village(3 rd year Maint.)	Seppa	10	Ha	0.546	Rule 5(2)(b)	N 27°22'7.66" E 93°2'32.861" N 27°22'7.47" E 93°2'33.02"	Area-I, 2020-21

944	Seppa FD	East Kameng	Maint. Artificial plantation at lumdung dema (3 rd year Maint.)	Seppa	5	Ha	0.273	Rule 5(2)(b)	N 27°16'52" E093°4'56" N 27°16'34" E093°4'61"	Area-I, 2020-21
945	Seppa FD	East Kameng	Maint. Artificial plantation at Hati dampo(3 rd year Maint.)	Seppa	15	Ha	0.819	Rule 5(2)(b)	N 27°18'9.12" E093°3'57.63" N 27°18'7.94" E093°3'55.89"	Area-I, 2020-21
946	Seppa FD	East Kameng	Maint. Artificial plantation at papo under naringwa village (3 rd year Maint.)	Seppa	5	Ha	0.273	Rule 5(2)(b)	N 27°18'56.34" E 093°0'42.69" N 27°18'56.5" E 093°0'40.91"	Area-I, 2020-21
947	Seppa FD	East Kameng	Maint. Artificial plantation at Pakro village(3 rd year Maint.)	Seppa	15	Ha	0.819	Rule 5(2)(b)	N 27°17'0.35" E 93°4'16.26" N 27°17'0.67" E 93°4'16.88"	Area-I, 2020-21
948	Seppa FD	East Kameng	Maint. Artificial plantation at Taliang village (3 rd year Maint.)	Seppa	20	Ha	1.092	Rule 5(2)(b)	N 27°28'5.07" E093°0'55.39" N 27°28'6.50" E093°1'11.38"	Area-I, 2020-21
949	Seppa FD	East Kameng	Maint. Artificial plantation at Hari Brige ((3 rd year Maint.)	Seppa	7	Ha	0.382	Rule 5(2)(b)	N 27°20'12.16" E093°1'40.27" N 27°20'12.94" E093°1'41.06"	Area-I, 2020-21
950	Seppa FD	East Kameng	Maint. Artificial plantation at Tachiriang(3 rd year Maint.)	Seppa	30	Ha	1.638	Rule 5(2)(b)	N 27°23'3.84" E093°0'33.13" N 27°23'1.57" E093°0'34.55"	Area-I, 2020-21
951	Seppa FD	East Kameng	Maint. Artificial plantation at Sila Bana (3 rd year Maint.)	Seppa	20	Ha	1.092	Rule 5(2)(b)	N 27°18'52.94" E092°53'52.78" N 27°18'55.17" E092°53'52.17"	Area-I, 2020-21
952	Seppa FD	East Kameng	Maint.(1st Year) Artificial plantation at Sangrikwa (3 rd year Maint.)	Seppa	30	Ha	1.638	Rule 5(2)(b)	N 27°23'4.21" E093°0'32.76" N 27°23'3.28" E093°0'30.66"	Area-I, 2020-21
953	Seppa FD	East Kameng	Maint.(1st Year) Artificial plantation at Rakhiawa (3 rd year Maint.)	Seppa	25	Ha	1.365	Rule 5(2)(b)	N 27°23'1.62" E 093°0'33.43" N 27°23'1.58" E 093°0'33.55"	Area-I, 2020-21
954	Seppa FD	East Kameng	Maint. Artificial plantation for stabilizing of soil at Ngakawa area pampoli (3 rd year Maint.)	Seppa	15	Ha	0.819	Rule 5(2)(b)	N 27°17'46.34" E 93°0'142.67" N 27°17'56.3" E 93°0'140.41"	Area-I, 2020-21
955	Seppa FD	East Kameng	Maint. Mix- plantation at Repekotung (3 rd year Maint.)	Seppa	30	Ha	1.638	Rule 5(2)(b)	N 27°23'9.37" E093°0'34.01" N 27°23'8.33" E093°0'32.94"	Area-I, 2020-21
956	Seppa FD	East Kameng	Maint. Medicial plantation at Pejerang (3 rd year Maint.)	Seppa	12	Ha	0.655	Rule 5(2)(b)	N 27°17'2.18" E093°0'50.87" N 27°17'2.60" E093°0'59.57"	Area-I, 2020-21
957	Seppa FD	East Kameng	Maint. Artificial plantation at Tungma road (3 rd year Maint.)	Seppa	10	Ha	0.546	Rule 5(2)(b)	N 27°19'3.44" E 093°0'16.66" N 27°19'3.27" E 093°0'16.17"	Area-I, 2020-21

958	Seppa FD	East Kameng	Maint. Artificial plantation at Leching village(3 rd year Maint.)	Chayang Tajo	20	Ha	1.092	Rule 5(2)(b)	N 27°38'40.72" E 93°10'12.20" N 27°38'41.98" E 93°10'10.31"	Area-I, 2020-21
959	Seppa FD	East Kameng	Maint. Artificial plantation at Kampu in Sawa village(3 rd year Maint.)	Chayang Tajo	10	Ha	0.546	Rule 5(2)(b)	N27°39'06.66" E93°02'27.14" N27°39'09.66" E93°02'28.68"	Area-I, 2020-21
960	Seppa FD	East Kameng	Maint. Artificial plantation at Nyankhiopy village (3 rd year Maint.)	Chayang Tajo	10	Ha	0.546	Rule 5(2)(b)	N27°40'43.29" E93°07'54.12" N27°40'43.43" E93°07'50.53"	Area-I, 2020-21
961	Seppa FD	East Kameng	Maint. Artificial plantation at Pordung village (3 rd year Maint.)	Bameng	10	Ha	0.546	Rule 5(2)(b)	N27°36'42.33" E93°00'22.70" N27°36'40.58" E93°00'21.53"	Area-I, 2020-21
962	Seppa FD	East Kameng	Maint. Artificial plantation at Laurang Bong at Jeju Dada village (3 rd year Maint.)	Seppa	20	Ha	1.092	Rule 5(2)(b)	N 27°26'13.26" E 093°4'21.50" N 27°26'7.63" E 093°4'36.64"	Area-I, 2020-21
963	Seppa FD	East Kameng	Maint. Artificial plantation at Tassar Sulung (3 rd year Maint.)	Chayang Tajo	10	Ha	0.546	Rule 5(2)(b)	N 27°45'49.23" E 93°11'17.51" N 27°45'48.23" E 93°11'17.47"	Area-I, 2020-21
964	Seppa FD	East Kameng	Maint. Artificial plantation at Myomeyar (3 rd year Maint.)	Chayang Tajo	15	Ha	0.819	Rule 5(2)(b)	N27°45'58.11" E93°11'27.56" N27°46'12.50" E93°11'23.61"	Area-I, 2020-21
965	Seppa FD	East Kameng	Maint. Artificial plantation at Lakanbar (3 rd year Maint.)	Chayang Tajo	15	Ha	0.819	Rule 5(2)(b)	N 27°43'12.2" E93° 23'45.9" N27°58'56.2" E93°01'38.7"	Area-I, 2021-22
966	Seppa FD	East Kameng	Maint. Artificial plantation at Walling Village (3 rd year Maint.)	Bameng	10	Ha	0.546	Rule 5(2)(b)	27°37'41.9"N 92°47'02.44"E	Area-I, 2021-22
967	Seppa FD	East Kameng	Maint. Artificial plantation at Khenewa Village (3 rd year Maint.)	Khenewa	10	Ha	0.546	Rule 5(2)(b)	27°35'37.6"N 93°82'3.61"E	Area-I, 2021-22
968	Seppa FD	East Kameng	Maint. Artificial plantation at Tarawa Village (3 rd year Maint.)	Chayang Tajo	15	Ha	0.819	Rule 5(2)(b)	27°41'10.43"N, 93°08'56.9"E	Area-I, 2021-22
969	Seppa FD	East Kameng	Maint. Artificial plantation at Veo Village (3 rd year Maint.)	Chayang Tajo	10	Ha	0.546	Rule 5(2)(b)	27°37'23.12"N 93°05'38.5" E	Area-I, 2021-22
970	Seppa FD	East Kameng	Maint. Artificial plantation at Killa Village (3 rd year Maint.)	Chayang Tajo	10	Ha	0.546	Rule 5(2)(b)	27°39'10.36"N, 93°07'36.4"E	Area-I, 2021-22
971	Seppa FD	East Kameng	Maint. Artificial plantation at Pao Village (3 rd year Maint.)	Chayang Tajo	10	Ha	0.546	Rule 5(2)(b)	27°37'57.7"N, 93°04'37.3"E	Area-I, 2021-22
972	Seppa FD	East Kameng	Maint. Artificial plantation at Popo Village (3 rd year Maint.)	Seppa	10	Ha	0.546	Rule 5(2)(b)	27°17'28.1"N, 93°01'12.49"E	Area-I, 2021-22

973	Shergaon Forest Division	West Kameng	Maint. Of Art. Plantation created during 2021-22 (3rd Year Maint.)	Brokpablang USF area under Rupa Range	30	Ha	1.638	Rule 5(2)(b)	N 27°10'40.69" E 92°25'38.57" N 27°10'53.59" E 92°25'17.25" N 27°11'09.25" E 92°25'30.75" N 27°11'09.25" E 92°25'30.75"
974	Shergaon Forest Division	West Kameng	Maint. Of Art. Plantation created during 2021-22 (3rd Year Maint.)	Jigaon USF area under Shergaon Range	20	Ha	1.092	Rule 5(2)(b)	N-27°10'40.69" E-92°25'38.57" N 27°10'53.59" E-92°25'17.25" N 27°11'09.25" E-92°25'30.75" N 27°10'55.21" E-92°25'48.43"
975	Shergaon Forest Division	West Kameng	Maint. Of Art. Plantation created during 2021-22 (3rd Year Maint.)	Chingi USF area under Kalaktang Range	20	Ha	1.092	Rule 5(2)(b)	N-27°04'13.30" E-92°07'04.10" N N-27°04'23.20" E-92°07'34.20"
976	Shergaon Forest Division	West Kameng	Maint. Of Art. Plantation created during 2021-22 (3rd Year Maint.)	Gorbow under Rupa Range	14	Ha	0.764	Rule 5(2)(b)	N-27°12'58.64" E-92°20'33.86" N 27°12'35.26" E-92°20'27.83" N 27°12'36.13" E-92°20'17.76" N 27°12'23.13" E-92°20'36.76"
977	Shergaon Forest Division	West Kameng	Maint. Of Art. Plantation created during 2021-22 (3rd Year Maint.)	Chingi under Kalaktang Range	21	Ha	1.147	Rule 5(2)(b)	N-27°05'26.12" E-92°06'39.20" N 27°05'24.15" E-92°06'36.26" N 27°05'21.17" E-92°06'36.15" N 27°05'23.20" E-92°06'36.10"
978	Shergaon Forest Division	West Kameng	Maint. Of Art. Plantation created during 2021-22 (3rd Year Maint.)	Morshing under Shergaon Range	16.5	Ha	0.901	Rule 5(2)(b)	N-27°11'04.49" E-92°11'19.09" N N-27°11'15.83" E-92°11'10.44" N N-27°11'26.00" E-92°11'22.65" N N-27°11'10.32" E-92°11'26.72"
979	Shergaon Forest Division	West Kameng	Maint. of Afforestation Plantation created during 2021-22 (3rd Year Maint.)	Rupa, Kalaktang, Shergaon	39	Ha	2.129	Rule 5(2)(b)	N-27°10'8.05" E-92°11'27.07" N N-27°10'6.37" E-92°11'25.13" N N-27°10'5.62" E-92°11'24.09" N N-27°10'8.42" E-92°11'25.42" N N-27°10'8.75" E-92°23'53.05" N N-27°10'8.29" E-92°23'12.27" N N-27°10'1.20" E-92°23'11.25" N N-27°10'59.19" E-92°23'2.53"
713	Tawang FD	Lumla	3rd year Maint. of Artificial plantation (Plantation Created during the Year 2020-21) =116.5 Ha	i). Thrillam	31.0	Ha	1.765	Rule 5(2)(b)	27°31'40.35"N 91°40'44.29"E 27°31'16.60"N 91°40'42.61"E 27°31'19.70"N 91°40'24.71"E 27°31'36.30"N 91°40'36.04"E
				ii). Hoongla	28	Ha	1.594	Rule 5(2)(b)	27°31'48.59"N 91°42'6.55"E 27°31'36.41"N 91°41'46.49"E 27°31'52.34"N 91°41'53.05"E 27°31'51.27"N 91°42'7.14"E
				iii). Mangnam	32.5	Ha	1.850	Rule 5(2)(b)	27°33'31.26"N 91°45'38.58"E 27°33'15.17"N 91°45'46.05"E 27°33'11.35"N 91°45'42.19"E 27°33'18.96"N 91°45'32.04"E

				iv). Lumla	25	Ha	1.423	Rule 5(2)(b)	27°31'37.36"N 91°42'37.27"E 27°31'29.72"N 91°42'24.88"E 27°31'26.31"N 91°42'18.10"E 27°31'46.76"N 91°42'31.39"E
980	Tawang SFD	Tawang	3rd Year maintenance of Artificial Plantation under Tawang Block (Creation year 2021-22)	Tawang	61.5	Ha	3.50058	Rule 5.2.b	i) 27°36'3.79"N 91°52'48.70"E ii) 27°36'8.90"N 91°52'44.82"E iii) 27°36'11.85"N 91°53'7.53"E iv) 27°36'1.30"N 91°53'15.01"E
981	Tawang SFD	Tawang	3rd Year maintenance of Artificial Plantation under Tawang Block (Creation year 2021-22)	Tawang	39	Ha	2.21988	Rule 5.2.b	i) 27°33'15.19"N 91°50'38.72"E ii) 27°33'12.10"N 91°50'47.96"E iii) 27°32'57.00"N 91°50'52.29"E iv) 27°32'55.16"N 91°50'25.14"E
982	Tawang SFD	Tawang	3rd Year Maint. of Artificial plantation against reclamation of land slide area at Gyangkhar / Bomba (Cr. year 2021-22)	Tawang	10	Ha	0.5692	Rule 5.2.b	i) 27°34'25.70"N 91°52'57.08"E ii) 27°34'28.31"N 91°53'4.10"E iii) 27°34'18.14"N 91°53'18.72"E iv) 27°34'13.86"N 91°53'18.10"E
983	Tawang SFD	Tawang	3rd Year Maintenance of Artificial plantation against reclamation of land slide area at Bomdir (Creation year 2021-22)	Tawang	5	Ha	0.2846	Rule 5.2.b	i) 27°35'14.59"N 91°53'40.39"E ii) 27°35'20.88"N 91°53'43.81"E iii) 27°35'13.32"N 91°53'49.74"E iv) 27°35'6.87"N 91°53'48.55"E
984	Tawang FD	Jang	3rd Year Tending Operation of Artificial Plantation against Reclamation of Landslide at Mirba	Mirba	6	ha	0.342	Rule 5(2)(b)	27°33'19.09"N 91°56'55.77"E 27°33'20.79"N 91°56'49.40"E
985	Khellong FD	West kameng	3rd year Maintenance of Artificial Plantation created during 2021-22	Balemu	73	Ha	3.9858	Rule 5 (2)(b)	Latitude 26°53'30.33"N 26°53'39.55"N 26°54'22.63"N 26°55'57.34N Longitude 92°06'51.79"E 92°07'04.49"E 92°07'22.01"E 92°07'46.48"E
986	Khellong FD	West kameng	3rd year Maintenance of Artificial Plantation created during 2021-22	Balemu	71	Ha	3.8766	Rule 5 (2)(b)	Latitude 26°56'11.45" 26°56'2.43" 26°54'51.29" 26°55'1.34 Longitude 92°7'50.86" 92°7'23.62" 92°7'28.18" 92°7'33.56"
987	Khellong FD	West Kameng	3rd year Maintenance of Artificial Plantation created during 2021-22	Foothills	70	Ha.	3.822	Rule 5 (2) (b)	Latitude 26°57'27.60"N 26°57'38.00"N 26°56'15.21"N 26°56'15.08"N Longitude 92°25'19.76"E 92°25'4.49"E 92°26'4.41"E 92°25'19.15"E
988	Khellong FD	West Kameng	3rd year Maintenance of Artificial Plantation created during 2021-22	Foothills	71	Ha.	3.8766	Rule 5 (2) (b)	Latitude 26°58'24.55"N 26°58'13.79"N 26°58'16.03"N 26°58'24.35"N Longitude 93°1'39.02"E 93°1'44.56"E 93°1'57.97"E 93°1'51.93"E

989	Khellong FD	West Kameng	3rd year Maintenance of Artificial Plantation created during 2021-22	Rowta	71	Ha.	3.8766	Rule 5 (2) (b)	Latitude 26°54'14.46" 26°54'6.89" 26°54'13.79" 26°54'14.99" Longitude 92°13'49.74" 92°13'29.77" 92°13'9.99" 92°13'20.26"
990	Khellong FD	West Kameng	3rd year Maintenance of Artificial Plantation created during 2021-22	Bhalukpong	71	Ha.	3.8766	Rule 5 (2) (b)	Latitude 27°20'27"N 27°1'55.25"N 27°1'25.69"N 27°1'33.53" N Longitude 92°34'23.77"E 92°34'18.55"E 92°36'11.59"E 92°36'10.12"E
991	Khellong FD	West Kameng	3rd year Maintenance of Artificial Plantation created during 2021-22	Tippi	10	Ha.	0.546	Rule 5 (2) (b)	Latitude 27°22'22.56"N 27°2'15.20" N 27°2'24.12" N 27°2'30.85"N Longitude 92°35'54.75"E 92°36'01.49"E 92°36'09.92"E 92°36'03.34"E
992	Khellong FD	West Kameng	3rd year Maintenance of Artificial Plantation created during 2021-22	Dadzilling	10	Ha.	0.546	Rule 5 (2) (b)	Latitude 27°1'24.74"N 27°1'15.33" N 27°1'10.47" N 27°1'21.63"N Longitude 92°37'28.55"E 92°37'24.90"E 92°37'35.35"E 92°37'39.54"E
993	Khellong FD	West Kameng	3rd year Maintenance of Artificial Plantation created during 2021-22	Sessa Orchid Sanctuary	70	Ha.	3.822	Rule 5 (2) (b)	Latitude 27°6'34.44"N 27°6'31.95"N 27°6'30.23"N 27°6'32.27"N Longitude 92°31'30.48"E 92°31'33.33"E 92°31'30.80"E 92°31'28.20"E
994	Khellong FD	West Kameng	3rd year Maintenance of Artificial Plantation created during 2021-22	Pakke Kessang	19	Ha.	1.0374	Rule 5 (2) (b)	26°56'45.20"N 93°13'16.73"E 26°56'56.76"N 93°13'12.36"E 26°56'4.38" N 93°13'5.75"E 26°56'59.63" N 93°13'55.28"E
995	Khellong FD	West kameng	3rd year Maintenance of Artificial Plantation created during 2021-22	Seijosa 1	10	Ha	0.546	Rule 5 (2)(b)	Latitude 26°56'20.82"N 26°56'18.27"N 26°56'07.01"N 26°56'09.79N Longitude 93°0'56.94"E 93°1'13.85"E 93°0'56.14"E 93°0'43.66E
996	Khellong FD	West kameng	3rd year Maintenance of Artificial Plantation created during 2021-22	Seijosa 2	10	Ha	0.546	Rule 5 (2)(b)	Latitude 26°58'24.55"N 26°58'13.79" N 26°58'16.03" N 26°58'24.35"N Longitude 93°1'39.02"E 93°1'44.56"E 93°1'57.97"E 93°1'51.93"E

997	Khellong FD	West kameng	3rd year Maintenance of Artificial Plantation created during 2021-22	Lanka	10	Ha	0.546	Rule 5 (2)(b)	Latitude 27°1'10.01"N 27°0'58.93" N 27°0'54.94" N 27°1'06.00"N Longitude 93°3'14.14"E 93°3'19.54"E 93°3'10.59"E 93°3'05.82"E
998	Khellong FD	West kameng	3rd year Maintenance of Artificial Plantation created during 2021-22	Seijosa	25	Ha	1.365	Rule 5 (2)(b)	Latitude 26°58'24.55"N 26°58'13.79"N 26°58'16.03"N 26°58'24.35"N Longitude 93°1'39.02"E 93°1'44.56"E 93°1'57.97"E 93°1'51.93"E
REV CIRCLE									
999	SFD Itanagar	Papum Pare	3rd Year Maint. of Block Plantation at Jollang.	Jollang	6	Ha	0.32760	Rule 5(2)(b)	N27°04'31.31" N27°04'31.33" N27°04'31.25" N27°04'31.20" E93°35'25.53" E93°35'25.50" E93°35'25.42" E93°35'25.50"
Sub-Total THIRD YEAR MAINT.						8547	473.38258		
FORTH YEAR MAINT.									
CAC									
1000	Along Forest Division	West Siang District	4th year Maintt. of Artificial plantation created during 2020-21 at Kombo Circle under Along Range	Kombo	8	Ha	0.437	Rule 5(2)(b)	N-28°07'21.3" E-94°50'22.1" N-28°07'26.4" E-94°50'27.3" N-28°07'24.0" E-94°50'26.5" N-28°07'23.0" E-94°50'27.5" N-28°07'24.1" E-94°50'28.0"
1001	Along Forest Division	Leparada District	4th year Maintt. of Artificial plantation created during 2020-21 at Perne under Basar Range	Perne	5	Ha	0.273	Rule 5(2)(b)	N-27°53'28.0"E-94°50'11.2" N-27°53'25.7"E-94°50'09.9" N-27°53'27.1"E-94°50'08.2" N-27°53'25.7"E-94°50'06.7" N-27°53'28.9" E-94°50'05.6" N-27°53'27.3" E-94°50'11.8"
1002	Along Forest Division	Leparada District	4th year Maintt. of Artificial plantation created during 2020-21 at Dirom under Basar Range	Dirom	5	Ha	0.273	Rule 5(2)(b)	N-27°49'38" E-94°45' 01" N-27°49'41" E-94°45'01" N-27°49'45" E -94°44'58" N-27°49'43" E-94°44'55" N-27°49'36" E-94°44'58" N-27°49'36" E-94°44'57"
1003	Along Forest Division	Leparada District	4th year Maintt. of Artificial plantation created during 2020-21 at Rago under Basar Range	Rago	8	Ha	0.437	Rule 5(2)(b)	N-27°59'22.8" E-94°41'13.8" N-27°59'23.5" E-94°41'13.2" N-27°59'25.0" E-94°41'14.2" N- 27°59'25.4" E-94°41'15.1" N- 27°59'26.4" E-94°41'17.0" N-27°59'27.3" E-94°41'17.2"

1004	Along Forest Division	Leparada District	4th year Maintt. of Artificial plantation created during 2020-21 at Gechi under Basar Range	Gechi area	8	Ha	0.437	Rule 5(2)(b)	N28°00'11.7" E-94°40'50.5" N28°00'15.5" E-94°40'51.0" N28°00'15.5" E-94°40'51.1" N28°00'14.3" E-94°40'51.4" N28°00'15.4" E-94°40'51.1" N28°00'15.5" E-94°40'51.2"
1005	Along Forest Division	West Siang District	4th year Maintt. of Artificial plantation created during 2020-21 at Rano under Along Range	Rano	5	Ha	0.273	Rule 5(2)(b)	N-28°02'34.9" E-94°42'27.0" N-28°02'35.1" E-94°42'28.0" N-28°02'37.1" E-94°42'28.6" N-28°02'37.9" E-94°42'28.2"
1006	Along Forest Division	Leparada District	4th year Maintt. of Artificial plantation created during 2020-21 at Hire under Basar Range	Hire	5	Ha	0.273	Rule 5(2)(b)	N-27°59'24.2" E-94°41'11.5" N-28°00'20.3" E-94°41'22.0" N-27°59'24.0" E-94°41'11.5" N-27°59'24.2" E-94°41'11.5" N-28°00'20.3" E-94°41'22.0" N-27°59'24.3" E-94°41'11.5"
1007	Along Forest Division	Leparada District	4th year Maintt. of Artificial plantation created during 2020-21 at Bumchi under Basar Range	Bumchi	5	Ha	0.273	Rule 5(2)(b)	N-27°59'17.1" E-94°40'7.5" N-27°59'17.2" E-94°40'7.6" N-27°59'17.2" E-94°40'7.3" N-27°59'18.4" E-94°40'8.1" N-27°59'20.4" E-94°40'9.0" N-27°59'20.3" E-94°40'11.2"
1008	Along Forest Division	West Siang District	4th year Maintt. of Artificial plantation created during 2020-21 at Rayom area under Along Range	Rayom area	5	Ha	0.273	Rule 5(2)(b)	N-28°12'51.7" E-094°51'25.0" N-28°12'17.5" E-094°51'25.0" N-28°12'18.9" E-094°51'24.6" N-28°12'18.9" E-094°51'28.0"
1009	Along Forest Division	West Siang District	4th year Maintt. of Artificial plantation created during 2020-21 at Tabe area under Along Range	Taba area	5	Ha	0.273	Rule 5(2)(b)	N-28°12'43.2" E-094°51'29.3" N-28°12'41.0" E-094°51'29.0" N-28°12'40.0" E-094°51'28.5" N-28°12'39.9" E-094°51'26.8"
1010	Likabali Forest Division	Lower Siang	4th Maint of Artificial Plantation creation done under State CAMPA APO 2018-19 (Dipa RF)	Dipa RF	50	HA	2.73	Rule 5 (2) (a)	N 270 44° 34 80" E 940 50' 13.09" N 270 44° 40 16" E 940 50' 40.95" N 270 45° 7 27" E 940 50' 28.28"
SAC									
1011	Khonsa FD	Tirap	4th year Maint. of artificial plantation at Chominthong (Yr of creation 2020-21)	Khonsa Range	5	Ha	0.273	5 (2) (b)	N 26 59 05.9 E 95 31 26.4
1012	Khonsa FD	Tirap	4th year Maint. of artificial plantation at Chominthong, Khonsa, Kolagaon, Lainwang, Katang, Bunting (Yr of creation 2020-21)	Khonsa Range	81.5	Ha	4.4499	5 (2) (b)	N 26 59 18.5 E 95 31 18.3 N 27 00 16.5 E 95 29 07.1 N 27 05 04.5 E 95 33 30.6 N 27 04 16.4 E 95 37 21.1 N 27 03 27.6 E 95 35 10.1 N 26 59 30.6 E 95 32 59.2

1013	Khonsa FD	Tirap	4th year Maint. of artificial plantation at Lazu Range at Sanliam Nogna, Pongkong, Tutnyu (Yr of creation 2020-21)	Lazu Range	32	Ha	1.7472	5 (2) (b)	N 26 55 57.8 E 95 32 38.1 N 26 57 25.0 E 95 34 07.9 N 26 57 06.2 E 95 37 29.7 N 26 53 55.2 E 95 32 10.2 N 26 54 57.3 E 95 37 47.6 N 26 56 56.4 E 95 39 26.0
1014	Khonsa FD	Tirap	4th year Maint. of artificial plantation at Khonsa Range at Kheti, Thinsa, Dadam, Chinkoi (Yr of creation 2020-21)	Khonsa Range	24.5	Ha	1.3377	5 (2) (b)	N 26 57 33.9 E 95 30 02.0 N 26 56 10.8 E 95 30 09.7 N 26 55 32.4 E 95 27 37.2 N 26 55 16.0 E 95 25 55.4
1015	Khonsa FD	Tirap	4th year Maint. of artificial plantation at Lazu Range at Senu, Lazu, Longliang & Raho (Yr of creation 2020-21)	Lazu Range	35.5	Ha	1.9383	5 (2) (b)	N 26 53 00.5 E 95 33 06.8 N 26 51 29.8 E 95 35 25.0 N 26 52 49.2 E 95 36 40.7 N 26 53 22.8 E 95 34 13.9 N 26 52 24.0 E 95 30 20.9 N 26 51 42.2 E 95 31 07.2
1016	Khonsa FD	Tirap	4th year Maint. of artificial plantation at Khonsa Range at Khela, Borduria, Laptang, Noksa, Luthong, Kapu (Yr of creation 2020-21)	Khonsa Range	30	Ha	1.638	5 (2) (b)	N 27 00 07.5 E 95 31 42.6 N 27 02 45.8 E 95 27 48.9 N 27 03 36.3 E 95 27 38.7 N 26 59 56.4 E 95 26 18.5 N 27 00 01.7 E 95 28 06.7 N 26 57 58.5 E 95 24 31.8
1017	Kanubari FD	Longding	4th year Maint. of Artificial plant 1 weeding at Rujen VRF (2020-21)	Rujen VRF (kml enclosed)		35	1.911	5(2)(b)	26°59'6.17"N, 95°16'30.97"E 26°59'7.62"N, 95°16'53.12"E 26°59'24.02"N, 95°16'46.81"E 26°59'17.02"N, 95°16'25.13"E
1018	Kanubari FD	Longding	4th year Maint. of Artificial plant 1 weeding (2020-21) at Chattong VRF	Chattong VRF(kml enclosed)		50	2.73	5(2)(b)	27° 0'5.75"N, 95°21'37.84"E 27° 0'22.09"N, 95°21'23.66"E 27° 0'14.99"N, 95°20'56.65"E 26°59'59.09"N, 95°21'2.79"E
1019	Kanubari FD	Longding	4th year Maint. of Artificial plant 1 weeding (2020-21) at Longding	Longding VRF(kml enclosed)		50	2.73	5(2)(b)	26°56'39.94"N, 95°16'57.60"E 26°56'46.19"N, 95°17'4.77"E 26°57'18.58"N, 95°17'13.36"E 26°57'22.03"N, 95°16'56.93"E
1020	Kanubari FD	Longding	4th year Maint. of Artificial plant 1 weeding (2020-21) at Longphong-Bonia VRF	Longphong-Bonia VRF(kml enclosed)		30	1.638	5(2)(b)	26°45'37.50"N, 95°16'27.47"E 26°45'51.79"N, 95°16'36.59"E 26°46'7.44"N, 95°16'23.39"E 26°45'49.52"N, 95°16'14.15"E
1021	Kanubari FD	Longding	4th year Maint. of Artificial plant 1 weeding (2020-21) at Mintong, Ngisa, Khasa, Longkai, Kamhua & Wakka USF	Mintong, Ngisa, Khasa, Longkai, Kamhua & Wakka USF (kml enclosed)		89	4.8594	5(2)(b)	26°47'15.41"N, 95°18'48.00"E 26°49'4.29"N, 95°24'31.99"E 26°43'26.10"N, 95°21'2.79"E 26°52'44.57"N, 95°24'19.58"E 26°48'43.35"N, 95°21'14.98"E 26°48'24.95"N, 95°25'3.56"E

1022	Kanubari FD	Longding	4th year Maint. of Artificial plant 1 weeding (2020-21) at Longsom-Chanu VRF	Longsom-Chanu VRF (kml enclosed)		40	2.184	5(2)(b)	26°56'34.47"N, 95°18'27.14"E 26°56'50.51"N, 95°18'34.00"E 26°56'52.49"N, 95°17'56.19"E 26°56'44.09"N, 95°17'59.15"E
EAC									
1023	Dibang FD	Lower Dibang Valley	Maintenance (4th year maintenance of APO 2020-21) of 58.0 ha Artificial plantation at Horupahar	Horupahar U.S.F	58	ha	3.16680	Rule 5(2)(b)	N27°58'35.0" E95°52'50.4" N27°58'36.8" E95°53'27.1" N27°58'18.8" E95°53'25.2" N27°58'16.9" E95°52'52.8"
1024	Dibang FD	Lower Dibang Valley	Maintenance (4th year maintenance of APO 2020-21) of 50.0 ha Artificial plantation at Abango	Abango U.S.F	50	ha	2.73000	Rule 5(2)(b)	N28°04'21.6" E95°53'23.0" N28°04'40.1" E95°52'56.0" N28°04'40.1" E95°53'23.8" N28°04'43.9" E95°53'55.6"
1025	Dibang FD	Lower Dibang Valley	Maintenance (4th year maintenance of APO 2020-21) of 50.0 ha Artificial plantation at Ezengo	Ezengo U.S.F	50	ha	2.73000	Rule 5(2)(b)	N28°09'42.5" E95°50'09.2" N28°09'25.7" E95°50'06.0" N28°09'20.2" E95°50'06.4" N28°09'16.5" E95°49'30.6"

WAC

1026	Kra Daadi FD	Kra Daadi	4th year Maintenance of Artificial Plantation at Rei Balo @ 5,460/-	Chambang Range	18.5	Ha.	1.0101	5 (2 (b)	N 27° 48'44.23" E 93° 54' 10.6" N 27° 49'52.68" E 93° 54' 15.7" N 27° 49'52.28" E 93° 54' 18.6" N 27° 49' 44.16"E 93°54' 16.39"
1027	Kra Daadi FD	Kra Daadi	4th year Maintenance of Artificial Plantation at Chambang @ 5,460/-	Chambang Range	21	Ha.	1.1466	5 (2 (b)	N 27° 48'3.28" E 93° 47'6.20" N 27° 48'3.05" E 93° 47'12.41" N 27° 48'59.68"E 93°47' 11.05" N 27° 48' 0.68" E 93° 47'7.28"
1028	Kra Daadi FD	Kra Daadi	4th year Maintenance of Artificial Plantation at Huryung @ 5,460/-	Chambang Range	64	Ha.	3.4944	5 (2 (b)	N 27° 48'4.02" E 93°48' 28.14" N 27° 48' 0.87"E 93° 48' 35.12" N 27° 47'53.54"E 93°48' 26.34" N 27° 48' 1.98" E 93° 48' 20.07"
1029	Kra Daadi FD	Kra Daadi	4th year Maintenance of Artificial Plantation at Kuchup under Cholo Panchayat @ 5,460/-	Chambang Range	10.5	Ha.	0.5733	5 (2 (b)	N 27° 48'39.71"E 93°45' 32.30" N 27° 48'42.60" E 93° 45'33.40" N 27°48'42.25"E 93°45' 34.53" N 27° 48'14.14"E 93° 45' 34.32"
1030	Kra Daadi FD	Kra Daadi	4th year Maintenance of Artificial Plantation at Langdang Koto Ghai-III @ 5,460/-	Chambang Range	16	Ha.	0.8736	5 (2 (b)	N27° 46'15.40" E93° 46' 23.46" N 27° 46'05.08" E 93° 46' 27.05" N 27° 46' 01.18" E 93° 46' 35.5" N 27° 46' 51.85" E 93° 46'34.18" N 27° 47' 51.85" E 93°47' 28.62" N 27° 47' 06.59" E 93° 47' 17.7" N 27° 47'12.61" E 93° 47' 14.56"
1031	Kra Daadi FD	Kra Daadi	4th year Maintenance of Artificial Plantation at Gimba @ 5,460/-	Tali Range	17	Ha.	0.9282	5 (2 (b)	N 27° 58' 53.78" E 93° 51'50.9" N 27° 58' 54.09" E 93° 51' 55.23" N 27° 58' 50.89" E 93° 51' 55.22" N 27° 58' 48.75" E 93° 51' 50.01"

1032	Kra Daadi FD	Kra Daadi	Maintenance of Artificial Plantation at Bikya 4 th year @ 5,460/-	Tali Range		5.5	Ha.		0.3003	5 (2 (b))	N 28° 7' 44.93" E 93° 33' 37.36" N 28° 7' 43.99" E 93° 33' 39.93" N 28° 7' 41.37" E 93° 33' 38.54" N 28° 7' 43.00" E 93° 33' 35.9
1033	Kra Daadi FD	Kra Daadi	Maintenance of Artificial Plantation at Hakpek 4 th year @ 5,460/-	Tali Range		5.5	Ha.		0.3003	5 (2 (b))	N 28° 7' 41.05" E 93° 33' 45.27" N 28° 7' 37.57" E 93° 33' 47.84" N 28° 7' 35.52" E 93° 33' 45.01" N 28° 7' 38.45" E 93° 33' 45.14"
1034	Kra Daadi FD	Kra Daadi	4th year Maintenance of Artificial Plantation at Japik @ 5,460/-	Tali Range		7.5	Ha.		0.4095	5 (2 (b))	N 28° 6' 47.97" E 93° 45' 8.75" N 28° 6' 46.16" E 93° 45' 15.47" N 28° 6' 41.70" E 93° 45' 12.09" N 28° 6' 44.47" E 93° 45' 4.23"
1035	Kra Daadi FD	Kra Daadi	4th year Maintenance of Artificial Plantation at Piliua @ 5,460/-	Tali Range		10	Ha.		0.546	5 (2 (b))	N 28° 9' 22.39" E 93° 46' 39.85" N 28° 9' 27.32" E 93° 46' 36.32" N 28° 9' 42.78" E 93° 46' 44.32" N 28° 9' 21.14" E 93° 46' 38.47"
1036	Kra Daadi FD	Kra Daadi	4th year Maintenance of Artificial Plantation at Jiha @ 5,460/-	Tali Range		7.5	Ha.		0.4095	5 (2 (b))	N 27° 59' 26.52" E 93° 47' 57.02" N 27° 59' 26.16" E 93° 47' 44.96" N 27° 59' 30.28" E 93° 47' 46.00" N 27° 59' 26.52" E 93° 47' 56.40"
1037	Kurung Kumey FD	Kurung Kumey	Maint. (4 th year) of Artificial Plantation at Dangleha under Koloriang Forest Range 1-weeding.	Dangleha Koloriang Range	under Forest	18.5	Ha		1.0101	Rule 5(2) (b)	N 28° 2' 41.70" E 93° 20' 16.25" N 28° 2' 49.05" E 93° 20' 39.69" N 28° 2' 32.16" E 93° 20' 48.28" N 28° 2' 27.19" E 93° 20' 21.65"
1038	Kurung Kumey FD	Kurung Kumey	Maint. (4th year) of Artificial Plantation at Lobupa under Koloriang Forest Range 1-weeding.	Lobupa Koloriang Range.	under Forest	18.5	Ha		1.0101	Rule 5(2) (b)	N 28° 3' 6.34" E 93° 20' 12.22" N 28° 3' 12.95" E 93° 20' 38.46" N 28° 2' 57.56" E 93° 20' 40.98" N 28° 2' 49.15" E 93° 20' 16.60"
1039	Kurung Kumey FD	Kurung Kumey	Maint. (4th year) of Artificial Plantation at Cheya under Koloriang Forest Range 1-weeding.	Cheya Koloriang Range.	under Forest	18.5	Ha		1.0101	Rule 5(2) (b)	N 28° 3' 28.01" E 93° 20' 9.02" N 28° 3' 31.39" E 93° 20' 33.96" N 28° 3' 16.75" E 93° 20' 37.74" N 28° 3' 10.30" E 93° 20' 9.94"
1040	Kurung Kumey FD	Kurung Kumey	Maint. (4 th year) of Artificial Plantation at Degok under Koloriang Forest Range 1-weeding.	Degok Koloriang Range.	under Forest	7.5	Ha		0.4095	Rule 5(2) (b)	N 28° 2' 25.39" E 93° 19' 32.43" N 28° 2' 42.44" E 93° 19' 41.64" N 28° 2' 35.04" E 93° 19' 49.59" N 28° 2' 20.32" E 93° 19' 38.69"
1041	Kurung Kumey FD	Kurung Kumey	Maint. (4 th year) of Artificial Plantation at Moruk under Koloriang Forest Range 1-weeding.	Under Koloriang Forest Range.		7	Ha		0.3822	Rule 5(2) (b)	N 28° 1' 57.05" E 93° 21' 0.55" N 28° 2' 0.90" E 93° 21' 20.20" N 28° 1' 53.08" E 93° 21' 23.51" N 28° 1' 49.76" E 93° 21' 1.16"
1042	Sagalee	Papum Pare	Maint. Of Art. Plantation at Sagalee created on 2020-21 (4th Year Maint.)	At Sagalee under Sagalee Range		48.5	Ha		2.64810	Rule 5(2)(a)	N 27° 17' 21.8" E 93° 30' 24.6" N 27° 17' 21.0" E 93° 30' 24.5" N 27° 17' 20.0" E 93° 30' 25.0" N 27° 17' 29" E 93° 30' 24"

1043	Khellong FD	West kameng	4th year Maintenance of Artificial Plantation created during 2020-21	Amartala	100	Ha	5.46	Rule 5 (2)(b)	Amartala Latitude 26°53'42.43"N 26°53'58.63"N 26°53'59.43"N 26°53'53.81"N Longitude 92°10'0.27"E 92° 9'53.61"E 92°10'4.74"E 92°10'7.46"E
1044	Khellong FD	West kameng	4th year Maintenance of Artificial Plantation created during 2020-21	Seijosa	82	Ha	4.4772	Rule 5 (2)(b)	Seijosa Latitude 26°56'6.38"N 26°56'21.38"N 26°56'34.73"N 26°56'38.98"N Longitude 93° 0'40.61"E 93° 0'24.35"E 93° 0'35.04"E 93° 1'10.97"E
1045	Khellong FD	West Kameng	4th year Maintenance of Artificial Plantation created during 2020-21	Foothills- 85 Ha	85	Ha.	4.641	Rule 5 (2) (b)	Foothills Latitude 26°56'54.36"N 26°57'15.49"N 26°57'33.13"N 26°57'15.57"N Longitude 92°26'1.90"E 92°25'49.48"E 92°26'29.63"E 92°26'40.65"E
1046	Khellong FD	West Kameng	4th year Maintenance of Artificial Plantation created during 2020-21	Foothills	10	Ha.	0.546	Rule 5 (2) (b)	Latitude 26°55'35.29"N 26°55'38.73"N 26°56'3.03"N 26°55'58.69"N Longitude 92°19'13.00"E 92°19'19.60"E 92°19'5.30"E 92°18'56.72"E
1047	Khellong FD	West Kameng	4th year Maintenance of Artificial Plantation created during 2020-21	Foothills	10	Ha.	0.546	Rule 5 (2) (b)	Latitude 26°55'47.19"N 26°56'1.25"N 26°56'16.33"N 26°56'0.78"N Longitude 92°19'13.00"E 92°19'19.60"E 92°19'5.30"E 92°18'56.72"E
1048	Khellong FD	West Kameng	4th year Maintenance of Artificial Plantation created during 2020-21	Rowta- 44 Ha	44	Ha.	2.4024	Rule 5 (2) (b)	Rowta Latitude 26°54'30.66"N 26°54'32.28"N 26°54'58.04"N 26°54'39.16"N Longitude 92°15'11.80"E 92°15'23.63"E 92°15'5.42"E 92°14'55.64"E
1049	Khellong FD	West Kameng	4th year Maintenance of Artificial Plantation created during 2020-21	Rowta	20	Ha.	1.092	Rule 5 (2) (b)	Latitude 26°54'26.84"N 26°54'40.19"N 26°54'31.74"N 26°54'17.28"N Longitude 92°14'53.10"E 92°14'49.15"E 92°14'18.84"E 92°14'15.08"E

1050	Khellong FD	West Kameng	4th year Maintenance of Artificial Plantation created during 2020-21	Rowta	15	Ha.	0.819	Rule 5 (2) (b)	Latitude 26°55'41.04"N 26°55'40.33"N 26°56'15.00"N 26°56'13.45"N Longitude 92°19'13.00"E 92°19'19.60" E92°19'5.30"E 92°18'56.72"E
1051	Khellong FD	West Kameng	4th year Maintenance of Artificial Plantation created during 2020-21	Rowta	40	Ha.	2.184	Rule 5 (2) (b)	Latitude 26°54'5.57"N 26°54'31.84"N 26°54'58.22"N 26°54'17.94"N Longitude 92°13'44.03"E 92°13'35.01"E 92°13'32.84"E 92°14'13.84"E
1052	Khellong FD	West Kameng	4th year Maintenance of Artificial Plantation created during 2020-21	Namorah	100	Ha.	5.46	Rule 5 (2) (b)	26°56'0.30"N 93°7'31.28"E 26°55'55.62"N 93°7'21.93"E 26°32'39.91"N 93°7'15.41"E 26°55'41.74"N 93°7'41.30"E
1053	Khellong FD	West Kameng	4th year Maintenance of Artificial Plantation created during 2020-21	Pakke Kessang	15	Ha.	0.819	Rule 5 (2) (b)	27°11'38.56"N 93°18'2.28"E 27°11'36.01"N 93°18'5.28"E 27°11'34.08"N 93°18'58.41"E 27°11'43.63"N 93°18'57.34"E
1054	Khellong FD	West Kameng	4th year Maintenance of Artificial Plantation created during 2020-21	Pakke Kessang	20	Ha.	1.092	Rule 5 (2) (b)	27°11'48.17"N 93°17'55.85"E 27°11'43.49"N 93°17'0.11"E 27°11'38.56"N 93°17'58.11"E 27°11'36.01"N 93°17'58.14"E
1055	Khellong FD	West Kameng	4th year Maintenance of Artificial Plantation created during 2020-21	Pakke Kessang	20	Ha.	1.092	Rule 5 (2) (b)	27°11'21.07"N 93°17'42.13"E 27°11'20.38"N 93°17'41.20"E 27°11'17.45"N 93°17'50.1"E 27°11'15.32"N 93°17'37.29"E
1056	Khellong FD	West Kameng	4th year Maintenance of Artificial Plantation created during 2020-21	Pakke Kessang	13	Ha.	0.7098	Rule 5 (2) (b)	27°11'59.87"N 93°17'50.06"E 27°11'58.93"N 93°17'55.17"E 27°11'55.06"N 93°17'53.83"E 27°11'56.19"N 93°17'47.87"E
1057	Khellong FD	West Kameng	4th year Maintenance of Artificial Plantation created during 2020-21	Pakke Kessang	12	Ha.	0.6552	Rule 5 (2) (b)	27°11'46.17"N 93°17'55.85"E 27°11'43.49"N 93°17'0.11"E 27°11'41.31"N 93°17'58.11"E 27°11'43.63"N 93°17'58.14"E
			Sub-Total FORTH YEAR MAINT.				1363	90.47220	
			Sub-Total of Rule 5(2)(b)				20298.642	2455.37880	2455.37880
Improvement of wildlife habitat as provided in the approved wildlife management plan or working plan as per CAF Rule 5(2)(i)									
			FIRST YEAR MAINT.						
1058	SAC								

1059	Kanubari FD	Longding	1st year maint. Of Habitat improvement through tree pltn. In vacant/open patches Banfera-Longnakshi CR (2023-24)	Banfera-Longnakshi	10	Ha	1.005	5(2)(i)	26°59'42.32"N, 95°12'16.25"E 26°59'42.74"N, 95°12'24.56"E 26°59'55.10"N, 95°12'26.52"E 26°59'55.72"N, 95°12'16.62"E	
1060	Kanubari FD	Longding	1st year maint. Of Habitat improvement through tree pltn. In vacant/open patches Wanu CR (2023-24)	Wanu	10	Ha	1.005	5(2)(i)	26°57'3.17"N, 95°16'15.12"E 26°57'13.51"N, 95°16'25.90"E 26°57'20.90"N, 95°16'19.99"E 26°57'13.40"N, 95°16'12.39"E	
	WAC									
1061	Shergaon FD	West Kameng	Maint of Habitat improvement Plantation created during 2023-24 (1st year Maint.)	EWLS	65	Ha	6.533	Rule 5(2)(i)	N-27°02'8.33" E-92°25'0.59" N-27°02'8.39" E-92°25'0.57"	
	WLS CIRCLE									
1062	Pakke WLS & T.R		1st Year Maint (Creation 2023-24) Habitat improvement by planting fruit bearing trees under Seijosa/Tipi/Rilloh	Seijosa/Tipi/Rilloh	15	Ha	1.50750	Rule 5(2)(i)	27°152.54"N 92°4651.96"E 27°24.91"N 92°3943.61"E 27°92.58"N 93°531.28"E	
1063	Kamlang TR & WLS Division		1st Year Maint (Creation 2023-24) Planting of fruit bearing species for wildlife habitat improvement	Daphabum area	70	Ha	7.03500	Rule 5(2)(i)	27°40'9.07" N 96°38'33.54" E 27°40'15.92" N 96°38'59.86" E 27°39'44.71" N 96°39'43.65" E 27°39'31.48" N 96°39'18.54" E 27°39'53.78" N 96°38'58.25" E	
1064	Mehao WLS Roing		1st Year Maint (Creation 2023-24) Improvement of wildlife Habitat through ANR Plantation	MWLS	65	ha	6.53250	Rule 5(2)(i)	28°08'32"N 95°56'46"E	
1065	Mouling National Park		1st Year Maint (Creation 2023-24) Habitat improvement of wildlife habitat by planting fruit bearing trees/ fodder trees at Yagling area.	Mouling	20	Ha	2.01000		N28°31'16.64" E94°59'44.3" N28°31'34.61"E94°59'47.18"	
1066	Mouling National Park		1st Year Maint (Creation 2023-24) Habitat improvement of wildlife habitat by planting fruit bearing trees/ fodder trees at Ramsing area.	Mouling	27	Ha	2.71350	Rule 5(2)(i)	N28°41'04" E94°57'19" N28°41'52" E94°57'58"	
1067	Mouling National Park		1st Year Maint (Creation 2023-24) Habitat improvement of wildlife habitat by planting fruit bearing trees/ fodder trees at Payum area	Mouling	20	Ha	2.01000	Rule 5(2)(i)	N28°29'29.7" E94°55'01.6" N28°29'30.6"E94°55'02.5" N28°44'16" E94°53'30"	
			Sub-Total FIRST YEAR MAINT.				302		30.35100	
			SECOND YEAR MAINT.							
	CAC									
1068	Along Forest Division	West Slang District	2nd year Maintenance of ANR for Habitat improvement created during 2022-23 under Liromoba Range	Yordi Rabe Subse Wildlife Sanctuary	34	Ha	2.591	Rule 5(2)(i)	N28°09'23.00" E94°30'57.24" N28°09'07.31" E94°30'15.25" N28°09'24.91" E94°30'31.47" N28°09'34.20" E94°30'16.18" N28°09'33.92" E94°30'01.86"	Require to be shifted to

1069	Likabali Forest Division	Lower Siang	2nd year Maint of Habitat improvement by planting of fodder and fruit bearing trees inside Kane WLS creation done under CAMPA APO 2022-23	Kane WLS	107	Ha.	8.153	Rule 5(2)(i)	N 270 41' 50.6" E 940 39' 37.4" N 270 41' 20.9" E 940 38' 24.5" N 270 41' 44.83" E 940 38' 31.1" N 270 41' 41.7" E 940 38' 35.3"	
1070	Yingkiong Forest Division	i)Upper Siang ii)Siang	Maint. Habitat improvement by ANR Plantation.(2022-23) (2nd Year)	Gobuk(Tamu Area)	316	Ha.	23.94016	Rule 5(2)(i)	28°38'38.16"N 95°10'15.00"E 28°39'0.30"N 95° 9'34.55"E 28°38'37.42"N 95° 8'50.67"E 28°39'1.54"N 95° 8'27.76"E 28°39'5.24"N 95° 8'1.62"E 28°38'45.57"N 95° 7'39.95"E 28°38'16.80"N 95° 8'57.14"E 28°38'18.63"N 95° 9'21.00"E	
WAC										
1071	Bomdila Forest Division	West Kameng	2nd Year Maint. of Habitate Improvement through ANR Plantation Tending- 2 weeding at Dirang @ 3996/- per Ha. Creation done during 2022-23 under State CAMPA	Dirang Range	70	Ha.	5.33400	Rule 5(2)(a)	27°12'01.51N 92°12'37.72E 27°11'47.28N 92°12'54.01E 27°12'18.27N 92°12'40.64E	
1072	Hapoli FD	L/Subansiri	Maintenance of plantation for Habitat improvement with endemic species viz.,Aristolochaspp.,Tsuga spp.,Abies sp.,Oak sp.etc.which was created under CAMPA during the year 2020-21(2nd year Maint))@Rs.7620/-	Tale/Pange	71	Ha.	5.4102	SI No. 5 of 2(i) Sub-(1)	N- 27°32'06.2"E-093°57'08.3"N 27°32'02.1"E-093°57'12.4"N 27°32'04.6"E-093°57'13.9"N 27°32'52.5"E-093°53'55.5"N 27°32'53.0"E-093°53'55.6"	
1073	Hapoli FD	L/Subansiri	Maintenace of plantation for habitat improvement with fodder and fruit bearing species (which was created under CAMPA during the year 2022-23(2nd year Maint) @Rs.7620/-	Tale	100	Ha	7.62	SI No. 5 of 2(i) Sub-(1)	N- 27°32'06.2"E-093°57'08.3" N- 27°32'02.1"E-093°57'12.4" N- 27°32'04.6"E-093°57'13.9" N- 27°32'52.5"E-093°53'55.5" N- 27°32'53.0"E-093°53'55.6"	
1074	Hapoli FD	L/Subansiri	Maint. of RhodendronGamplasm Garden with erection of signage etc. @ Rs. 7620/- per ha (2nd year maint.)	Pange	20	Ha	1.524	SI No. 5 of 2(a) Sub-(1)	N- 27 528699 E-093 946061	
1075	Shergaon FD	West Kameng	Maint of Habitat improvement Plantation created during 2022-23 (2 nd year Maint.)	Khellong, Sissni, Egalenest pass	60	Ha	4.572	Rule 5(2)(i)	N-26°59' 45.00" E-92°24' 40.00" N-26°59' 40.00" E-92°24' 35.00"	DFO has not submitted the 1st year maintenance
1076	Khellong FD	West kameng	2nd year Maintenance of Habitat improvement plantation created during 2022-23	Shikaridanga	100	Ha	7.620	Rule 5 (2) (i)	Latitude 26°53'35.51"N 26°53'30.38"N 26°53'26.46"N 26°53'27.80"N Longitude 92° 9'39.37"E 92° 9'38.43"E 92° 9'43.19"E 92° 9'47.63"E	

1077	Kheilong FD	West Kameng	2nd year Maintenance of Habitat improvement plantation created during 2022-23	Rowta	74	Ha	5.639	Rule 5 (2) (i)	Latitude 26°55'21.95"N 26°55'32.11"N 26°55'22.13"N 26°55'1.80"N Longitude 92°15'12.29"E 92°15'30.14"E 92°15'45.39"E 92°15'50.66"E
1078	Sessa Orchid Sanctuary	West Kameng	2nd year Maintenance of Habitat improvement plantation created during 2022-23	Sessa Orchid Sanctuary	100	Ha	7.620	Rule 5 (2) (i)	Latitude 27° 7'12.38"N 27° 7'19.21"N 27° 7'7.60"N 27° 6'55.99"N Longitude 92°32'50.86"E 92°32'49.94"E 92°32'13.00"E 92°32'15.46"E
1079	Kheilong FD	West Kameng	2nd year Maintenance of Habitat improvement plantation created during 2022-23	Dedzelling	69	Ha	5.258	Rule 5 (2) (i)	Latitude 27° 0'12.51"N 27° 0'14.52"N 27° 0'32.17"N 27° 0'44.90"N Longitude 92°37'12.88"E 92°36'50.53"E 92°36'50.38"E 92°37'2.31"E
WLS CIRCLE									
1080	Dy. CWLW, Division		Maintenance of habitat improvement through ANR at Poma under Poma Wildlife Range 2nd year maint.		20	Ha	1.52400	Rule 5(2)(i)	27°03'43"N 93°31'25"E
1081	Dy. CWLW, Division		Maintenance of Block Plantation through ANR at Ganga Lake 2nd year maint.		6	Ha	0.45720	Rule 5(2)(i)	27°04'34"N 93°34'13"E 27°04'39"N 93°33'53"E 27°04'24"N 93°33'54"E 27°04'20"N 93°34'13"E
1082	Kamlang WLS & TR Division		Maintenance of Habiatat Improvement plantation 2nd year maint.	B/ghat Rankomdom Glow Lake	124.08	ha	9.45490	Rule 5(2)(i)	N27°44'12.36" E96°24'49.61" N27°39'58.06" E96°26'53.94" N27°41'30.75" E96°26'41.82"
1083	Kamlang WLS & TR Division		Maintenance of Habiatat Improvement plantation 2nd year maint.	Tihun	22	ha	1.67640	Rule 5(2)(i)	N27°42'45.08" E96°26'44.61" N27°42'54.82" E96°26'53.28" N27°42'45.17" E96°27'04.48" N27°42'36.55" E96°26'56.53"
730	Namdapha NP & TR Division		Maintenance of fruit bearing trees plantation including cost of seedling raised during 2022-23 2nd year maint.	Firm Base	61	Ha	4.64820	Rule 5(2)(i)	N21° 30'46.10" E96° 30' 07.94"
731	Namdapha NP & TR Division		Maintenance of Soil Binding species plantation along the river bank of Namdapha river including cost of seedling raised during 2022-23 2nd year maint.	Namdapha River	50	Ha	3.81000	Rule 5(2)(i)	N 21°30'43.45" E 96°30'11.73"
732	Namdapha NP & TR Division		Maintenance of ANR Plantation (2022-23) including cost of seedling 2nd year maint.	Burma Nallah , Kodboi area	75	Ha	5.71500	Rule 5(2)(i)	N27°32'16.5" E96°26'30.3" N27°28'03.21" E96°21'33.64"
733	Namdapha NP & TR Division		Maint. Of fruit bearing species plantation (2022- 23) including cost of seedling 2nd year maint.	Nibodi	61	Ha	4.64820	Rule 5(2)(i)	N27°29'11.92" E96°27'37.71"

734	Namdapha NP & TR Division		Ma.int. Of soil binding species plantation incl. cost of seedling 2nd year maint.	Burma Nallah	50	Ha	3.81000	Rule 5(2)(i)	N27°23'23.37"E 096°25'22.06"	
735	Namdapha NP & TR Division		Maintainance of ANR Plantation (2022-23) including cost of seedling 2nd year maint.	Hombill	75	Ha	5.71500	Rule 5(2)(i)	N27°32'16.57" E 96°28'30.37"	
736	Namdapha NP & TR Division		Maintainance of fruit bearing species plantation (2022-23) including cost of seedling 2nd year maint.	Dehan, 10th mile	61	Ha	4.64820	Rule 5(2)(i)	N27°29'33.07" E096°22'56.77" N27°30'08.97" E096°19'52.77"	
737	Namdapha NP & TR Division		Maintainance of soil binding species plantation (2022-23) including cost of seedling 2nd year maint.	Deban	50	Ha	3.81000	Rule 5(2)(i)	N27°29'33.07" E096°22'56.77"	
			Sub-Total SECOND YEAR MAINT.				1776.08	135.19826		
			THIRD YEAR MAINT.							
1084	Along Forest Division	West Siang District	3rd year Maintt. of ANR Plantation for fruit bearing trees habited improvement (Created during 2021-22) under Liromoba Range	Yordi Rabe Subse Wildlife Sanctuary	30	Ha	0.882	Rule 5(2)(i)	N28°16'57.31" E94°84'55.11" N28°16'59.11" E94°84'58.77" N28°16'49.77" E94°84'55.11" N28°16'49.44" E94°84'51.611"	Require to be shifted to
1085	Along Forest Division	West Siang District	3rd year Maintt. of ANR Plantation for fruit bearing trees habited improvement (Created during 2021-22) under Along Range	Yordi Rabe Subse	10	Ha	0.294	Rule 5(2)(i)	N28°16'57.31" E94°84'55.11" N28°16'59.11" E94°84'58.77" N28°16'49.77" E94°84'55.11" N28°16'49.44" E94°84'51.611"	Require to be shifted to
1086	Likabali Forest Division	Lower Siang	3rd year Maint of Habitat improvement by planting of fodder and fruit bearing trees inside Kane WLS creation done under CAMPA APO 2021-22	Kane WLS	50	Ha.	1.470	Rule 5(2)(i)	N 270 42' 11.8" E 940 37' 51.6" N 270 42' 12.9" E 940 39' 49.5" N 270 42' 14.6" E 940 39' 38.2" N 270 42' 13.7" E 940 39' 55.3"	
	WAC									
1087	Shergaon FD	West Kameng	Maint. of habitat improvement plantation created during 2021-22 (3rd year Maint.)	Khellong, Sissni, Egalenest pass	91	Ha	2.675	Rule 5(2)(i)	N-27°09'58.91" E-92°27'39.26" N-27°09'52.97" E-92°27'42.29"	
1088	Shergaon FD	West Kameng	Maint. of habitat improvement plantation created during 2021-22 (3rd year Maint.)	Chaku, Khellong, Egalenest pass	95	Ha	2.793	Rule 5(2)(i)	N-27°10'04.77" E-92°27'36.24" N-27°10'00.52" E-92°27'41.49"	
1089	Shergaon FD	West Kameng	Maint. of habitat improvement plantation created during 2021-22 (3rd year Maint.)	Alubari and Chaku area under Sing chung WL Range	37	Ha	1.088	Rule 5(2)(i)	N-27°10'05.08" E-92°27'39.28" N-27°10'00.06" E-92°27'39.30"	
1090	Shergaon FD	West Kameng	Maint. of habitat improvement plantation created during 2021-22 (3rd year Maint.)	EWLS	31	Ha	0.911	Rule 5(2)(i)	N-27°04'24.33" E-92°26'32.50" N-27°07'28.76" E-92°26'39.64"	
1091	Shergaon FD	West Kameng	Maint. of habitat improvement plantation created during 2021-22 (3rd year Maint.)	EWLS	20	Ha	0.588	Rule 5(2)(i)	N-27°01'25.00" E-92°26'17.01" N-27°00'49.01" E-92°25'48.25"	

1092	Khellong FD	West kameng	3rd year Maintenance of Habitat improvement plantation created during 2021-22	Amortala Range	200	Ha	5.8800	Rule 5 (2) (a)	Latitude 26°53'16.69"N 26°53'48.45"N 26°54'15.08"N 26°53'16.10"N Longitude 92° 8'26.60"E 92° 8'10.83"E 92° 8'58.18"E 92° 9'8.16"E
1093	Khellong FD	West kameng	3rd year Maintenance of Habitat improvement plantation created during 2021-22	Balemu	50	Ha	1.4700	Rule 5 (2) (a)	Latitude 26°54'44.83"N 26°53'38.73"N 26°53'31.03"N 26°54'5.66"N Longitude 92°07'59.90"E 92°08'58.64"E 92°08'21.49"E 92°07'42.35"E
1094	Khellong FD	West Kameng	3rd year Maintenance of Habitat improvement plantation created during 2021-22	Rowta	50	Ha	1.4700	Rule 5(2)(a)	Latitude 26°54'37.63"N 26°54'00.16"N 26°54'30.17"N 26°54'15.36"N Longitude 92°14'55.18"E 92°15'1.13"E 92°16'42.37"E 92°16'38.84"E
1095	Khellong FD	West Kameng	3rd year Maintenance of Habitat improvement plantation created during 2021-22	Bhalukpong	50	Ha.	1.4700	Rule 5(2)(a)	Latitude 27°1'26.10"N 27°1'8.45"N 27°1'39.09"N 27°2'4.76"N Longitude 92°35'15.68"E 92°34'29.25"E 92°33'29.03"E 92°33'53.96"E
1096	Sessa Orchid Sanctuary	West Kameng	3rd year Maintenance of Habitat improvement plantation created during 2021-22	Sessa Orchid Sanctuary	400	Ha.	11.7600	Rule 5(2)(a)	Latitude 27° 6'28.97"N 27° 6'41.36"N 27° 6'57.36"N 27° 6'46.58"N Longitude 92°31'26.45"E 92°31'11.09"E 92°31'21.80"E 92°31'41.36"E
WLS CIRCLE									
1097	D'Ering Memorial WLS		Maint. of HABITAT Improvement ANR Plantation 3rd Year Maint	i. Jeepghat ii. Pillumukh	73	Ha	2.14620	Rule 5(2)(i)	27° 51'36"N 96° 25'240"E 27° 51'28"N 96° 25'302"E 27° 51'270"N 96° 25'324"E 27° 51'307"N 96° 25'330"E
Sub-Total THIRD YEAR MAINT.						1187	34.89780		
FORTH YEAR MAINT.									
CAC									
1098	Likabali Forest Division	Lower Siang	4th year Maint of Habitat improvement by planting of fodder and fruit bearing trees inside Kane WLS creation done under CAMPA APO 2020-21	Kane WLS	50	Ha.	1.470	Rule 5(2)(i)	N 270 41' 50.6" E 940 38' 37.4" N 270 41' 20.9" E 940 38' 24.5" N 270 41' 48.3" E 940 38' 31.1" N 270 41' 41.7" E 940 38' 35.3"
1099	Likabali Forest Division	Lower Siang	4th year Maint of Habitat improvement by planting of fodder and fruit bearing trees inside Kane WLS creation done under CAMPA APO 2020-21	Kane WLS	4	Ha.	0.118	Rule 5(2)(i)	N 270 41' 47.2" E 940 38' 45.3" N 270 41' 45.9" E 940 38' 44.6" N 270 41' 50.8" E 940 38' 55.5" N 270 41' 49.7" E 940 38' 55.2"

1100	Khellong FD	West Kameng	Maintenance of Habitat improvement through ANR Plantation in Part of Kameng Elephant Reserve under Foothills Range (4th Year Maintenance created during 2020-21) under Doimara RF	Foothills	40	Ha.	1.1760	Rule 5(2)(a)	Latitude 26°57'14.13"N 26°56'48.26"N 26°56'50.22"N 26°57'11.41"N Longitude 92°25'1.28"E 92°24'54.31"E 92°24'38.80"E 92°24'41.02"E
1101	Khellong FD	West Kameng	Maintenance of Habitat improvement through ANR Plantation in Part of Kameng Elephant Reserve under Rowta Range. (4th Year Maintenance created during 2020-21) under Amartola RF	Rowta	50	Ha.	1.4700	Rule 5(2)(a)	Latitude 27°1'26.10"N 27°1'8.45"N 27°1'39.09"N 27°2'4.76"N Longitude 92°35'15.68"E 92°34'29.25" E92°33'29.03"E 92°33'53.96"E
1102	Khellong FD	West Kameng	Maintenance of Habitat improvement through ANR Plantation in Part of Kameng Elephant Reserve under Bhalukpong Range (4th Year Maintenance created during 2020-21) under Doimara RF	Bhalukpong	40	Ha.	1.1760	Rule 5(2)(a)	Latitude 27°1'48.02"N 27°1'34.84"N 27°1'32.28"N 27°1'34.17"N Longitude 92°36'9.29"E 92°36'0.65"E 92°35'37.92"E 92°35'23.88"E
1103	Sessa Orchid Sanctuary	West Kameng	Maintenance of Habitat improvement ANR Plantation at Sessa under Bhalukpong Range. (4th Year Maintenance created during 2020-21)	Sessa Orchid Sanctuary	43	Ha.	1.2642	Rule 5(2)(a)	Latitude 27°6'28.97"N 27°6'41.36"N 27°6'57.36"N 27°6'46.58"N 27°6'32.69"N Longitude 92°31'26.45"E 92°31'11.09"E 92°31'21.80"E 92°31'41.36"E 92°31'35.81"E
WLS CIRCLE									
1104	Pakke WLS & T.R		Maint. of Habita Improvement plantation created during 2020-21 & 2021-22 under Seijosa/Tipi/Rilloh 4th year maint.	Seijosa/Tipi/Rilloh	30	Ha	0.88200	Rule 5(2)(i)	26°57'50.26"N 92°25'23.41"E 27°1'28.24"N 92°38'46.01"E 27°9'38.23"N 92°13'37.00"E
Sub-Total FORTH YEAR MAINT.						257	7.55580		
Sub-Total of Rule 5(2) (i)					93	3522.080	208.00286	208.00286	
Total of Maint. activities under APO 2024-25							3468.18013		
Grand total of New works and Maint. works for APO 2024-25							3946.48013		

No. 3 Part-III (Interest Component)

No. 3 Part-III (Interest Component)									
Part-III (a) :Division wise and District wise details of activities to be undertaken from interest component referred in Rule 5 of CAF Rule					Part-III (b): Location, execution cost and implementation schedule of each activity proposed to be executed under Interest component from State Fund				
Sl. No.	Name of Forest Division	Name of District	Item of works/Activities	Location	Proposed Target for 2024-25			Proposed under CAF Rule	Remark
					Area	Unit	Financial Target (Lakh)		
					1	2	3		
1	State CAMPA	Papum Pare	Disbursement of Salary and Allowances of staffs of the State Authority.	State Authority	50	Nos.	93.6	Rule 6(a)(iv)	
2	State CAMPA	Papum Pare	Internal Audit and preparation of statutory report 2015-16 to 2023-24	State Authority	LS	LS	52.985	Rule 6(a)(vi)	
4	State CAMPA	Papum Pare	Disbursement of sitting fees and allowances to nominated Executive & Steering Committee members, officers & officials of the State Authority	State Authority	LS	LS	10	Rule6(a)(v)	
5	State CAMPA	Papum Pare	Special Renovation of buildings of frontline staffs.	State Authority	60	Nos.	30	Rule 6(a)(iv)	
6	State CAMPA	Papum Pare	Third Party Monitoring and Evaluation for 2014-15 to 2018-19.	State Authority	LS	LS	58.534	Rule 6(a)(vi)	
7	State CAMPA	Papum Pare	Management of office establishment of State Authority (Office Expenses (OE) of State Authority and Other Charges (OC))	State Authority	LS	LS	30	Rule6(b)(i)	

8	State CAMPA	Papum Pare	Office equipment including computers & peripherals and its maintenance for the State Authority.	State Authority	LS	LS	30	Rule6(b)(ii)		
9	State CAMPA	Papum Pare	Development of Website Portal for e plantation journal	State Authority	LS	LS	15	Rule 6(b)(vi)		
10	State CAMPA	Papum Pare	Contingency expenses for management of State Authority	State Authority	LS	LS	15	Rule 6(b)(v)		
11	State CAMPA	Papum Pare	Hiring of staff cars for the use of the officer & officials of the State Authorityvehicles	State Authority	LS	LS	5	Rule 6(b)(iii)		
12	State CAMPA	Papum Pare	Hiring of buildings on lease for the office establishment of the State Authority	State Authority	LS	LS	20	Rule 6(b)(iv)		
			Grand Total				360.119			

PART- IV

PART-IV

(a). Physical and financial targets of each activities to be undertaken in measurable quantity along with the estimated cost of such activities in tabular form including details provided in Part-II and Part-III are given below.

(I) COMPENSATORY AFFORESTATION (CA)

Sl. No.	Component	Activities	Unit (Area in ha.)	Amount proposed (Rs. in lakh)	Remark
a	Compensatory Afforestation	Advance work	1799.84	385.93874	
b		Creation of Plantation	1557.16	1263.01579	
c		3rd year operation	2857.828	707.50837	
d		4th year operation	4567.96	913.72299	
e		5th year operation	14170.88	1830.70530	
f		6th year operation	860.41	104.65938	
g		7th year operation	1036.12	85.94835	
h		8th year operation	2583.11	219.18748	
i		9th year operation	1929.060	159.62592	
j		10th year operation	1524.22	125.99449	
k		Monitoring & Evaluation		LS	300.00000
		Total	32886.588	6096.30681	

(II) WILDLIFE MANAGEMENT PLAN

Abstract of the liabilities activities under of Wildlife Management Plan component for the year 2024-25					
Sl.No.	Component	Activities	Unit (area in Ha.)	Amount (Rs. In Lakhs)	Remarks
1	Wildlife Management Plan Component	8th year operation- 1 weeding and maint. of inspection path & firelines.	14 Ha.	0.371	

(III) NET PRESENT VALUE (NPV)

Abstract of the liabilities activities under of NPV component for the year 2024-25					
Sl.No.	Component	Activities	Unit (area in Ha.)	Amount (Rs. In Lakhs)	Remarks
1	NPV Component	Maint. of ANR Plantation			
		a. 1st Year Maint.	2249.87	228.93687	
		b. 2nd Year Maint.	3858.67	334.687	
		c. 3rd Year Maint.	6797.7	203.393	
		d. 4th Year Maint.	1274	37.78185	
		Sub Total	14180.24	804.79872	
2		Maint. of Arti. Plantation			
		a. 1st Year Maint.	4188.012	974.14857	
		b. 2nd Year Maint.	6200.63	917.37545	
		c. 3rd Year Maint.	8547	473.38258	
		d. 4th Year Maint.	1363	90.4722	
		Sub Total	20298.642	2455.3788	
3		Maint. of Habitat Impv.			
		a. 1st Year Maint.	302	30.351	
		b. 2nd Year Maint.	1776.08	135.19826	
		c. 3rd Year Maint.	1187	34.8978	
		d. 4th Year Maint.	257	7.5558	
		Sub Total	3522.08	208.00286	
4		Casual Engagement	280 Nos	403.86	
5		Monitoring & Evaluation	Ls	74.44	
		GRAND TOTAL		3946.483	

(IV) INTEREST COMPONENT

Sl. No.	Item of works/Activities	Proposed Target for 2024-25		
		Area	Unit	Financial Target (Lakh)
1	2	3	4	5
1	Disbursement of Salary and Allowances of staffs of the State Authority.	50	Nos.	93.6
2	Internal Audit and preparation of statutory report 2015-16 to 2023-24	LS	LS	52.985
4	Disbursement of sitting fees and allowances to nominated Executive & Steering Committee members, officers & officials of the State Authority	LS	LS	10

5	Special Renovation of buildings of frontline staffs.	60	Nos.	30
6	Third Party Monitoring and Evaluation for 2014-15 to 2018-19.	LS	LS	58.534
7	Management of office establishment of State Authority (Office Expenses (OE) of State Authority and Other Charges (OC))	LS	LS	30
8	Office equipment including computers & peripherals and its maintenance for the State Authority.	LS	LS	30
9	Development of Website Portal for e plantation journal	LS	LS	15
10	Contingency expenses for management of State Authority	LS	LS	15
11	Hiring of staff cars for the use of the officer & officials of the State Authority vehicles	LS	LS	5
12	Hiring of buildings on lease for the office establishment of the State Authority	LS	LS	20
	Total			360.119

**GOVERNMENT OF ARUNACHAL PRADESH
DEPARTMENT OF ENVIRONMENT, FORESTS & CLIMATE CHANGE
STATE AUTHORITY (CAMPA) ITANAGAR**

No. FOR.43/ St. Authority/2024 /3604


Dated, Itanagar the 03rd July/ 2024

CERTIFICATE

This is to certify that all the activities under Compensatory Afforestation (CA), Net Present Value (NPV), Catchment Area of Treatment Plan (CAT Plan) & Wildlife Management Plan (WLMP) in respect of Draft APO 2024-25 pertaining to the State Authority (CAMPA) Arunachal Pradesh are in accordance with the condition mentioned under Rule 5 (3) of CAF Rule, 2018.

Place:- Itanagar

Dated:-


(P. Subramanyam)
PCCF & HoFF
EF&CC, Itanagar

**GOVERNMENT OF ARUNACHAL PRADESH
DEPARTMENT OF ENVIRONMENT, FORESTS & CLIMATE CHANGE
STATE AUTHORITY (CAMPA) ITANAGAR**

No. FOR.43/ St. Authority/2024/3604

Dated, Itanagar the 03rd July/ 2024


**CERTIFICATE FOR MAINTENANCE OF CA, ANR & AFFORESTATION
PLANTATION**

This is to certify that the site and area of Compensatory Afforestation (CA), ANR & Afforestation Plantation of Net Present Value (NPV) & Wildlife Management Plan (WLMP) in respect of Draft APO 2024-25 pertaining to the State Authority (CAMPA) Arunachal Pradesh found in order. Further, the survival percentage of the saplings planted at the sites is found to be satisfactory.

Therefore, approval for maintenance of Compensatory Afforestation (CA), ANR & Afforestation under NPV & Wildlife Management Plan (WLMP) plantation at the sites proposed under Draft APO 2024-25 may be conveyed at the earliest.

Place:- Itanagar

Dated:-


(P. Subramanyam)
PCCF & HoFF
EF&CC, Itanagar



GOVERNMENT OF ARUNACHAL PRADESH
DEPARTMENT OF ENVIRONMENT, FOREST AND CLIMATE CHANGE
STATE COMPENSATORY AFFORESTATION MANAGEMENT AND PLANNING
AUTHORITY (STATE CAMPA): ITANAGAR

No. FOR. 28/St. Authority/2022/Part - 3605-18

Dated, Itanagar the 3rd June/2024

Minutes of the Meeting

The sixth meeting of the Steering Committee of the State Authority, CAMPA was held on 25.06.2024 at 03:00 pm in the conference hall of Chief Secretary, Civil Secretariat, Itanagar. The meeting was chaired by Ld. Chief Secretary and Chairman of the Steering Committee. The list of participants is placed at Annexure 'A'.

At the outset, Ld. Chief Secretary welcomed all the members of the Steering Committee, who were present in the meeting. The PCCF & HoFF informed that the Annual Plan of Operations (APO) has been prepared six months in advance as compared to APO 2023-24 with bottom-up planning approach under the overall vision of 'Viksit Arunachal'.

Thereafter, a detailed presentation was made by CEO, State Authority, CAMPA on the mandatory and time-bound/season specific works proposed under Volume-I of the Draft Annual Plan of Operations for the year 2024-24, as recommended by the Executive Committee of the State Authority in its meeting held on 06.06.2024 under chairmanship of PCCF & HoFF. The following points were covered in the presentation: -

1. Details of permissible activities as per the Compensatory Afforestation Fund Act, 2016 and the Compensatory Afforestation Fund Rule, 2018.
2. Works to be taken up under 'Compensatory Afforestation' component.
3. Mandatory activities proposed under the 'Net Present Value' component.
4. Mandatory activities to be taken up under 'Wildlife Management Plan' component.
5. Activities proposed under 'Interest' component.
6. Monitoring mechanism.

CEO, CAMPA further informed that in amount approved by the Executive Committee, a calculation mistake in the NPV component for Rs 33.6168 Lakhs has been noticed and the excess amount so noticed has been rectified. Further, an amount of Rs 0.371 Lakhs under 'mandatory activities to be taken up under Wildlife Management Plan Component of APO 2024-25' has been added on the recommendation of the 6th Executive Committee of the

State Authority, CAMPA (Minutes of Meeting is enclosed at Annexure 'B').

Thereafter, the APO for 2024-25 was presented before the Steering Committee, the abstract of which is as given below: -

**Compensatory Afforestation
Abstract of Activities to be undertaken in 2024-25**

Sl. No.	Activities	Unit (Area in Ha.)	Amount (Rs. In Lakhs)
1.	Advance Work	1799.84	385.93874
2.	Creation of Afforestation Plantation	1557.16	1263.01579
3.	Third Year Operations (1 st Year Maintenance)	2857.828	707.50837
4.	Fourth Year Operations (2 nd Year Maintenance)	4567.96	913.72299
5.	Fifth Year Operations (3 rd Year Maintenance)	14170.88	1830.70530
6.	Sixth Year Operations (4 th Year Maintenance)	860.41	104.65938
7.	Seventh Year Operations (5 th Year Maintenance)	1036.12	85.94835
8.	Eight Year Operations (6 th Year Maintenance)	2583.11	219.18748
9.	Ninth Year Operations (7 th Year Maintenance)	1929.060	159.62592
10.	Tenth Year Operations (8 th Year Maintenance)	1524.22	125.99449
11.	Monitoring and Evaluation including the preparation of Working Plan.	LS	300.00000
Total			6096.30681

**Wildlife Management Plan (Mandatory Activities)
Abstract of Activities to be undertaken in 2024-25**

SI No	Name of Division	Name of Project	Item of works	Proposed for 2024-25	
				Area	Amount (Rs. in lakhs)
1	Daporijo Forest Division	C/o Godak (Bopi) - Tai Road (141.39km)	iii) 8th year operation- 1weeding and maintenance of inspection path & fireline.	5 Ha	0.150
2	Along Forest Division	C/o Tai-Bame Road	iii) 8th year operation- 1weeding and maintenance of inspection	6 Ha	0.180

			path & fireline.		
3	Hapoli Forest Division	C/o Potin- Old Ziro-Bopi Road (157.12km)	iii) 8th year operation-1weeding and maintenance of inspection path & fireline.	3 Ha	0.041
			Total	14	0.371

**Net Present Value (Mandatory Activities)
Abstract of Activities to be undertaken in 2024-25**

Sl. No.	Activities	Unit (Area in Ha.)	Amount (Rs. In Lakhs)
1.	Maintenance of ANR Plantation		
	a. 1 st Year Maintenance	2249.87	228.93687
	b. 2 nd Year Maintenance	3858.67	334.687
	c. 3 rd Year Maintenance	6797.7	203.393
	d. 4 th Year Maintenance	1274	37.78185
	Sub Total	14180.24	804.79872
2.	Maintenance of Artificial Plantation		
	a. 1 st Year Maintenance	4188.012	974.14857
	b. 2 nd Year Maintenance	6200.63	917.37545
	c. 3 rd Year Maintenance	8547	473.38258
	d. 4 th Year Maintenance	1363	90.4722
	Sub Total	20298.642	2455.3788
3	Maintenance of Habitat improvement		
	a. 1 st Year Maintenance	302	30.351
	b. 2 nd Year Maintenance	1776.08	135.19826
	c. 3 rd Year Maintenance	1187	34.8978
	d. 4 th Year Maintenance	257	7.558
	Sub Total	3522.08	208.00286
4	Wage component (committed liability)	280 Nos	403.86
5	Monitoring & Evaluation	LS	74.44
	Grand Total		3946.483

**Interest Component
Abstract of Activities to be undertaken in 2024-25**

Proposed Items of work/Activities	Financial Target (Lakh)
Disbursement of Salary and Allowances of staffs of the State Authority.	93.60
Professional services for compilation and preparation of annual accounts (2015-16 to 2023-24), preparation of financial statements of the office of State Authority (2010-11 to 2014-15)	52.985
Disbursement of sitting fees and allowances to nominated members, officers & officials of the State Authority	10.00
Third Party Monitoring and Evaluation of CAMPA activities from 2014-15 to 2018-19	58.534
Maintenance of buildings of frontline staff.	30.00
Management of office establishment of state Authority	30.00
Office equipment and their maintenance for the State Authority	30.00
Hiring of staff cars for the use of the officers and officials of the State Authority	5.00
Hiring of buildings on lease for the office establishment of State Authority.	20.00
Development of website of State Authority, CAMPA and development of e-Plantation Journal.	15.00
Contingency expenses for management of State Authority.	15.00
Total of Interest Component	360.119


Abstract of APO 2024-25 (Volume-I)

Sl. No	Name of the Component	Amount (Rs in Lakhs)
1	Compensatory Afforestation (CA)	6096.31
2	Maintenance of plantation activities under Net Present Value (NPV)	3946.48
3	Maintenance of plantation activities under Wildlife Management Plan (WLMP)	0.371
4	Interest	360.119
Grand Total		10403.28

Various issues were deliberated upon in the meeting and after detailed deliberations, the Steering Committee approved the APO 2024-25 (Volume-I) for Rs. 10403.28 Lakhs. Further, the Steering Committee recommended the following for better performance: -

- a. Necessary actions may be taken for preparation and submission of the Volume-II of APO 2024-25, constituting fresh activities/new works to be taken under NPV and WLMP components, to the Steering Committee and the National Authority, CAMPA at the earliest.
- b. Implementation of PFMS for Campa should be explored and the Department may study the modalities and submit a proposal for the consideration of the Government. Expenditure under CAMPA shall be done strictly as per the Government guidelines strictly observing the codal formalities.
- c. Necessary actions be taken for preparation of Working Plans of the respective forest divisions whose current Working Plans have expired.
- d. Submission of final report of Third-Party Monitoring and Evaluation of CAMPA activities for the period from 2014-15 to 2018-19 from RFRI and NIRD&PR be expedited.
- e. Proper monitoring of activities taken under Compensatory Afforestation Component of APO be done with special emphasis on CA activities whose fifth year operations having an area of 14170.88 Ha is currently underway.
- f. New work under Assisted Natural Regeneration (ANR) of NPV component should not be taken so as to jeopardise the availability of CA land, in the current year and possibilities for conversion of plantations already undertaken under ANR in Green Credit Program be explored, wherein Government of Arunachal Pradesh can become creditor of these Green Credits.

The meeting ended with a vote of thanks to the Chair and the Participants.


(D. Dalai), IFS

CEO, State Authority, CAMPA
Itanagar

No. FOR. 28/St. Authority/2024 part/3605-18

Dated: 3rd June, 2024

Copy to: -

- a. The Under Secretary to the Chief Secretary, Government of Arunachal Pradesh for information of the Chairperson, Steering Committee.
- b. The Principal Secretary (E, F & CC), Member, Steering Committee for information.
- c. The Principal Secretary (Finance and Planning Department), Member, Steering Committee for information.
- d. The Principal Chief Conservator of Forests (E, F & CC) Member, Steering Committee for information.
- e. The Principal Chief Conservator of Forests (P&D), Member, Steering Committee for information.
- f. The Principal Chief Conservator of Forests (WL & BD) & Chief Wildlife Warden, Member, Steering Committee for information.
- g. The Commissioner/Secretary (Rural Development), Member, Steering Committee for information.
- h. The Commissioner/Secretary (Agriculture Department), Member, Steering Committee for information.

- i. The Commissioner/Secretary (Panchayati Raj Department), Member, Steering Committee for information.
- j. The Commissioner/Secretary (SJETA), Member, Steering Committee for information.
- k. The Commissioner/Secretary (Science & Technology Department), Member, Steering Committee for information.
- l. The Inspector General of Forests, MoEF&CC, Integrated Regional Office, Guwahati, Member, Steering Committee for information.
- m. Shri. Simon Ronrang, Non-official member of Steering Committee of State Authority for information.
- n. The Dy. CEO (CAMPA) O/o PCCF Itanagar for information.


(D. Dalai), IFS 31/7/2024










CEO, State Authority, CAMPA

GOVERNMENT OF ARUNACHAL PRADESH
DEPARTMENT OF ENVIRONMENT, FORESTS & CLIMATE CHANGE
STATE AUTHORITY :: ITANAGAR

Dated, June/ 2024

6th Steering Committee Meeting of State Authority, CAMPA for the APO : 2024-25

ATTENDANCE SHEET

Sl.	Name	Designation	Contact No.	Signature
1	Sri Dharmendra	Ld. Chief Secretary		
2	Sri P Subramanyam	PCCF & HoFF (E,F&CC)		
3	Sri Debendra Dalai	CEO, CAMPA		
4	Abu Tayeng	Secy, SJETA	8974461301	
5	Simon Rouyang	Non ^{Official} Member	763816376	
6	Rezo Ronyu	Secy, sc & Tech	9402690092	
7	Tamune Miso	Representative of Key AR	9476048162	
8	Y. W. Ringu	Comme (FINANCE)	9436040018	
9	S. S. Kandpal	APCCF (C&M)		
10	Prabhat Tyagi	APCCF (W&IT) 1/2 PCCF (W&IT) & CHLW	9868206540	
11	ANKIT KUMAR	Dy. CEO (CAMPA)	9811680059	
12				
13				
14				
15				

CONTRACT AGREEMENT

This Agreement (hereinafter called "Contract") is made on this day of2022 between the Governor of Arunachal Pradesh represented by the Principal Chief Conservator of Forest (PCCF) , Department of Environment, Forests & Climate Change, Government of Arunachal Pradesh, having its office at Zero Point in Itanagar-791111, Arunachal Pradesh (hereinafter called the "**Client**") as one part; which unless the context otherwise requires shall include his successor and assignees.

AND

Director, M/s National Institute of Rural Development & Panchayati Raj (NIRDPR) North Eastern Regional Centre, NIRD Lane, Jawaharnagar, Khanapara, Guwahati, Assam (hereinafter called the "**Consultant II**") of the other part which unless the context otherwise requires shall include his successor and assignees.

The Client and Consultant II are hereinafter individually referred to as "PARTY" and collectively referred to as the "PARTIES".

WHEREAS

- (a) The Client has requested the Consultant II to provide certain services as defined in the "General Conditions of Contract" and "Special Conditions of Contract" attached to this Contract (hereinafter called the "Services").
- (b) The Consultant II, having represented to the Client that they have the required professional skills, personnel and technical resources, have agreed to provide the Services at a fee on the terms and conditions set forth in this Contract.

NOW, THEREFORE, the parties hereby agree as follows:

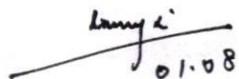
1. The following documents attached herewith shall be deemed to form an integral part of this Contract:
 - (a) The General Conditions of Contracts; (hereinafter called "**GC**").
 - (b) The Special Conditions of Contract; (hereinafter called "**SC**").
 - (c) The following Appendices:
 - Appendix A:** Description of the Services
 - Appendix B:** List of Activities for Monitoring & Evaluation
 - Appendix C:** Reporting Requirements
 - Appendix D:** Services and Facilities Provided by the Client
2. The mutual rights and obligations of the Client and the Consultant II shall be as set forth in the Contract, in particular:


- (a) The Consultant II shall carry out the Services in accordance with the provisions of the contract; and
 (b) The Client shall make payments of Consultant II in accordance with the provisions of the Contract.

IN WITNESS WHEREOF, the parties hereto have caused this Contract to be signed in their respective names on the day/month and year first above written.



FOR AND ON BEHALF OF GOVT. OF ARUNACHAL PRADESH

FOR AND ON BEHALF OF NATIONAL INSTITUTE OF RURAL DEVELOPMENT & PANCHAYATI RAJ NORTH EASTERN REGIONAL CENTRE




 01.08.2022
 Principal Chief Conservator of Forests
 Department of Environment, Forests & Climate Change
 Government of Arunachal Pradesh


 01/08/22
 Director, National Institute of Rural Development & Panchayati Raj North Eastern Regional Centre
 Guwahati, Assam

Witness:

-  1.8.22 K.B. SINGH
CEO, CAMPA
- T. Gopak (PG&PA)  01.08.2022

Witness:

-  (Dr. V. SURESH BABU)
01.08.2022
-  01.08.2022
(SH. TAMAR BAKI)
Faculty, SIRDA PR, HQ

II. General Conditions of Contract (GC)

1. General Provisions

1.1 Definitions

Unless the context otherwise requires, the following terms, whenever used in this Contract, have the following meanings:

- (i) "**Activities**" means the works to be monitored as listed out in **Appendix-B**, pertaining to Assisted Natural Regeneration (ANR), Soil & Moisture Conservation (SMC), Silvi-pastoral Improvement, plantations including canes, bamboos & medicinal plants and also construction and allied activities of buildings, roads, etc. for management purposes of the said "**Activities**"
- (ii) "**Applicable Law**" means the law and any other instruments having the force of law, as they may be issued and be in force from time to time.
- (iii) "**Contract**" means the Contract signed by the Parties, to which these General Conditions of Contract (GC) are attached, together with all the documents listed in Clause 1 of the signed Contract;
- (iv) "**Contract Price**" means the price to be paid for the performance of the Services, in accordance with **Clause 5**.
- (v) "**GC**" means these General Conditions of Contract;
- (vi) "**Party**" means the Client or the Consultant II, as the case may be, and "**Parties**" means both of them;
- (vii) "**SC**" means the Special Conditions of Contract by which the General Conditions may be amended or supplemented;
- (viii) "**Services**" means the work to be performed by the Consultant II pursuant to this Contract, as described in **Appendix A**.

1.2 Law Governing the Contract

This Contract, its meaning and interpretation and the Applicable Law shall govern the relation between the Parties.

- 1.3 **Notice:** Any notice, request or consent made pursuant to this Contract shall be in writing and shall be deemed to have been made when delivered in persons to an authorized representative of the Party to whom the communication is addressed, or when sent by registered mail, official e-mail or telefax to such Party at the address specified in the SC.

1.4 Location

The services shall be performed at such locations as specified from time to time by the Client.

1.5 Authorized Representatives

Any action required or permitted to be taken, and any document required or permitted to be executed, under this Contract by the Client or the Consultant II, may be taken or executed by the officials specified in the SC.

1.6 Taxes and Duties

Unless otherwise specified in the SC, the Consultant II shall pay such taxes, duties, fees, and other impositions as may be levied under the Applicable Law.

2. Commencement, Completion, Modification and Termination of Contract

2.1 Effectiveness of Contract

This Contract shall become effective from the date of signing the contract agreement.

2.2 Commencement of Services

The Consultant II shall begin carrying out the services within thirty (30) days from the date of signing of this Contract.

2.3 Modifications

Modification of the terms and conditions of this Contract, including any modification of the scope of the Services or of the Contract Price, may only be made by written agreement between the Parties.

2.4 Force Majeure

2.4.1 Definition

For the purpose of this Contract, "Force Majeure" means an event which is beyond the reasonable control of a Party and which makes a party's performance of its obligations under the Contract impossible or so impractical as to be considered impossible under the circumstances.

2.4.2 No Breach of Contract

The failure of a Party to fulfill any of its obligations under the Contract shall not be considered to be a breach of, or default under, this Contract in so far as such inability arises from an event of Force Majeure, provided that the Party affected by such an event has (a) taken all reasonable precautions, due care and reasonable alternative measures in order to carry out the terms and conditions of this Contract; and (b) informed the other Party as soon as possible about the occurrence of such an event.

2.4.3 Extension of Time

Any period within which a party shall, pursuant to this Contract, complete any action or task, shall be extended for a period equal to the time during which such Party was unable to perform such action as a result of Force Majeure.

2.5 Termination

2.5.1 By the Client

The Client may terminate this Contract, by not less than **thirty (30) days** written notice of termination to the Consultant II, to be given after the occurrence of any of the event specified in paragraphs (a) to (d) of this Clause 2.5.1 and sixty (60) days in the case of the event referred to in (e):

- (a) If the Consultant II do not remedy a failure in the performance of their obligations under the Contract, within thirty (30) days after being notified or within any further period as the Client may have subsequently approved in writing;
- (b) If the Consultant II become insolvent or bankrupt;
- (c) If, as the result of Force Majeure, the Consultant II are unable to perform a material portion of the Services for a period of not less than **sixty (60) days**; or
- (d) If the Consultant II, in the judgment of the client has engaged in corrupt or fraudulent practices in competing for or in executing the Contract.
- (e) If the Client, in its sole discretion, decides to terminate this Contract.

For the purpose of this clause:

"Corrupt Practice" means the offering, giving, receiving, or soliciting of anything of value to influence the action of a public official in the selection process or in contract execution.

"Fraudulent Practice" means a misrepresentation of facts in order to influence a selection process or the execution of a contract to the detriment of the Borrower, and includes collusive practice among Consultant II (prior to or after submission of proposals) designed to establish prices at artificial non-competitive levels and to deprive the Borrower of the benefits of free and open competition.

3. Obligations of the Consultant II

3.1 General

The Consultant II shall perform the Services and carry out their obligations with all due diligence, efficiency, and economy, in accordance with generally accepted professional techniques and practices, and shall observe sound management practices and employ appropriate advanced technology and safe methods. The Consultant II shall always act, in respect of any matter relating to this Contract or to the Services, as

faithful advisors to the Client, and shall at all times support and safeguard the Client's legitimate interests.

3.2 Penalty for non-completion of Assignment

In case of non-completion of this assignment within the time-frame agreed upon mutually, Consultant II will be liable to refund, on pro rata basis,

- (i) advance in full, in respect of the "activities" for which no evaluation or monitoring has been initiated, and
- (ii) 50% of the advances in respect of "activities" where such monitoring works have been initiated but reports have not been submitted.

3.3 Conflict of Interest

3.3.1 Consultant II not to benefit from Commissions, Discounts, etc.

The remuneration of the Consultant II pursuant to **Clause 5** of General Conditions shall constitute the Consultant II' sole remuneration in connection with this Contract or the Services, and the Consultant II shall not accept for their own benefit any trade commission, discount, or similar payment in connection with activities pursuant to this Contract or to the Services or in the discharge of their obligations under the Contract, and the Consultant II shall use their best efforts to ensure that their personnel, sub-Consultant II and agents or either of them shall not receive any such additional remuneration.

3.3.2 Consultant II and Affiliates not to be otherwise interested in Project

The Consultant II agree that, during the term of this Contract and after its termination, the Consultant II and their affiliates, as well as any of its sub-Consultant II, shall be disqualified from providing goods, works or services (other than the Services and any continuation thereof) for any project resulting from and closely related to the Services.

3.3.3 Confidentiality

The Consultant II shall not disclose any proprietary or confidential information relating to the Project, the Services, this Contract or the Client's business or operations without the prior written permission of the Client.

3.4 Reporting Obligations

The Consultant II shall submit to the Client the reports and documents specified in Appendix C in the form, numbers and within the periods set forth in the said Appendix.

3.4.1 Documents prepared by the Consultant II to be property of the Client

All monitoring reports, documents and software submitted by the Consultant II in accordance with Clause 3.4 shall become and remain the

property of the Client. The Consultant II may retain a copy of such documents and software. Restrictions about the future use of these documents, if any, shall be specified in the **SC**.

4. **Obligations of the Client**

4.1 **Assistance and Exemptions**

The Client shall use its best efforts to ensure that the Government, and its various agencies, shall provide the Consultant II such assistance and exemptions as specified in the SC.

4.2 **Changes in the Applicable Law**

If, after the date of this Contract, there is any change in the Application Law with respect to taxes and duties which increases or decreases the cost of the services rendered by the Consultant II, then the remuneration and reimbursable expenses otherwise payable to the Consultant II under this Contract shall be increased or decreased accordingly by agreement between the Parties, and corresponding adjustments shall be made to the amounts referred to in **Clause 3** of Special Conditions.

4.3 **Services and Facilities**

The Client shall make available to the Consultant II the services and Facilities listed under **Appendix D**.

5. **Terms and Conditions of Payments to the Consultant II**

Payments will be made to the Consultant II through cheque payable at Itanagar drawn in favour of "Director, National Institute of Rural Development & Panchayati Raj North Eastern Regional Centre, Guwahati, Assam" or through DBT in the account of Consultant II and according to the Payment Schedule stated in SC. The first payment, unless otherwise stated in the SC, shall be made upon signing of this Contract. Any other payment shall be made after the conditions listed in the SC for such payments have been met and the Consultant II has lodged a claim with the Client specifying the amount due.

6. **Settlement of Disputes**

6.1 **Amicable Settlement**

The Parties shall use their best efforts to settle amicably all disputes arising out of or in connection with this Contract or its interpretation.

6.2 **Arbitration**

6.2.1 All disputes between the parties as to the interpretation, operation or effects of any Clause in this contract or any other difference arising between the parties which cannot be amicably resolved, shall be referred

to an Arbitrator mutually chosen by the parties in writing. The decision of such an Arbitrator shall be binding on the parties. Fees of the Arbitrator shall be shared equally by both the parties.

- 6.2.2 The Arbitration proceedings shall be conducted in accordance with the Indian Arbitration & Conciliation Act, 1996 as amended on date. The parties shall individually bear the fees and other expenses related to such arbitration proceedings.
- 6.2.3 Any Arbitration conducted pursuant to the provision shall be conducted at Itanagar, Arunachal Pradesh and the Courts of Itanagar will have the sole exclusive jurisdiction.

III. Special Conditions of Contract (SC)

1. Authorized Representatives for Client and Consultant II

1.1 The following will be the Authorized Representative for the Client and Consultant II:-

For the Client

Principal Chief Conservator of Forest (PCCF)
& Principal Secretary
Department of Environment, Forests & Climate Change
Government of Arunachal Pradesh
Zero Point, Itanagar - 791111
Telephone: 0360-2212310
Telefax: 0360 - 2212243
E-mail: rajesh.singh75@arn.nic.in

For the Consultant II:

Director, National Institute of Rural Development & Panchayati Raj North Eastern Regional Centre, Jawaharnagar, Khanapara, Guwahati, Assam
Telephone: 8500085008
E-mail: directornerc.nird@gov.in

- 1.2 The Principal Chief Conservator of Forests & Principal Secretary (EF&CC) authorized CEO, CAMPA State Authority as the Representative for the Client for the purpose of any action required or permitted to be taken and any document required or permitted to be provided.
- 1.3 Authorized Representative for Consultant II may further notify within a week from the date of signing this Contract, if he intends to, such other Officers under his control for the purpose of any action required or permitted to be taken and any document required or permitted to be executed under this Contract except signing the Contract.

- 1.4 The Consultant II, and its personnel, shall pay taxes, duties, fees, levies and other impositions levied under the existing, amended or enacted laws during life of this Contract and the Client shall perform such duties in regard to the deduction of such tax as may be lawfully imposed.
- 1.5 Service Tax (as applicable) payable for this Consultancy Services shall be inclusive of the aggregate contract amount of **Rs. 23.08 Lac (Rupees Twenty Three Lac Eight Thousand) only** for Zone III in the State of Arunachal Pradesh where the Services are to be rendered by the Consultant II.
- 1.6 The contract shall be valid for a period of **Six months** from the date of signing and will be extendable, if required, by mutual consent for such further period as may be agreed upon.

2. **Documents prepared by the Consultant II to be Property of the Client**

- i) The progress reports and relevant project data obtained from the Client shall not be used for any purpose other than this study without the consent of the Client.
- ii) The Consultant II shall not use these documents for purpose unrelated to this Contract without the prior written approval of the Client.

3. **Cost and fund release process**

(a) **Cost norms**

The aggregate contract price for monitoring of the activities listed out in Appendix-B, in Zone III is **Rs. 23.08 Lac (Rupees Twenty Three Lac Eight Thousand) only** which shall be inclusive of the applicable Service Tax.

(b) **Fund release**

The funds to the evaluating agency will be released in three installments as follows:

- (i) **20%** of the total quoted amount i.e., **Rs. 4.616 lac (Rupees Four Lac Sixty One Thousand Six Hundred) only** will be paid on acceptance of inception report
- (ii) **10%** of the quoted amount i.e., **Rs. 2.308 lac (Rupees Two Lac Thirty Thousand Eight Hundred) only** will be paid by the Department after acceptance of interim report.
- (iii) **70%** of the quoted amount i.e., **Rs. 16.156 lac (Rupees Sixteen Lac Fifteen Thousand Six Hundred) only** will be paid by the Department after acceptance of the Final Report.

(c) **Time Schedule**

The duration of this study will be for **Six months** from the date of signing of this Contract. In case of any eventuality, extension of the duration will be on mutually agreed terms and conditions.

Zone

The "activities" are geographically spread over in Zone III. The list of Forest Divisions falling in Zone III is as follows.

Zone III
Lohit
Dibang
Namsai
AP Forest Training Institute
Anini including Dibang Wildlife Sanctuary
Anjaw
Pakke Wildlife Sanctuary
Mehao Wildlife Sanctuary
Mouling National Park
Kamlang Wildlife Sanctuary

4. Nodal officers on part of the Client:

The Chief Conservator of Forests (Eastern Arunachal Circle), Tezu (Tel no. 9560047872) will be the Nodal Officer for Zone III on the part of the Client.

The Divisional Forest Officer of the Division in which the monitoring activity is undertaken by the Consultant II, shall be the Nodal Officer in respect of that Division. The Deputy Conservator of Forests (CAMPA) shall act as the overall Nodal Officer at the PCCF's Office, Itanagar.

APPENDIX A

DESCRIPTION OF THE SERVICES

Monitoring & evaluation of “activities” undertaken by the Department of Environment, Forests & Climate Change, Government of Arunachal Pradesh in the State

- I. The Consultant II, under the guidance of the Department of Environment, Forests & Climate Change, Government of Arunachal Pradesh, would physically monitor and evaluate the “activities”, in Zone III in the State as under:

Zone	Consultancy fee to be paid by the client to the Consultant II
III	Rs. 23.08 lac

- II. The “activities” to be monitored are listed at Appendix-B, pertaining to Assisted Natural Regeneration (ANR), Soil & Moisture Conservation (SMC), Silvi-pastoral Improvement, Plantations including trees, canes, bamboos & medicinal plants and also construction of infrastructures related to Forests/Forest Department viz. buildings, roads, etc. To be specific, the “activities” that are to be monitored and evaluated have been taken up under CAMPA from **01.04.2014 to 31.03.2019**.
- III. The objective of the intended 3rd party monitoring and evaluation of the “activities”, undertaken by the client during the period from 01 April 2014 to 31st March 2019, shall be to –
- Do physical inspection of “activities” in accordance with provisions under (v) below;
 - Analyse physical and financial achievement vis-à-vis targets, with geo-reference through GPS and capturing of photographs in each case forming the base of this study.
 - Analyse the extent of adherence to specific norms technical, financial and procedural/codal;
 - Evaluate the effectiveness of stakeholders involved in delivery of service in case of schemes involving people’s participation.
 - Analyse the scope of operational guidelines, including cost norms, and recommend modifications, if any.

IV. The service shall be governed by the following additional terms and conditions:-

- (a) All pucca buildings and other engineering structures in the nature of civil construction, associated with the "activities", shall be monitored 100% physically.
- (b) Plantation/re-generation/nurseries/other allied afforestation activities will be monitored at 10% of sampling intensity, provided that all the site of activities shall be physically visited and verified with photographic evidences.
- (c) Monitoring formats of plantation/other allied afforestation activity shall be as per the evaluation format followed by CAMPA, mutatis mutandis. For other activities, including regeneration, the formats would be devised and designed by the Consultant II in consultation with the Client.
- (d) The monitoring will focus on status of the physical as also financial progress of the covered activities. However, the status of the financial progress will be based on the data made available to the Consultant II by the client and Consultant II would not collect or corroborate any primary data in this regard.
- (e) The time-frame for the completion of various components of the services by the Consultant II, from the date of signing of the Contract, shall be as under:-

Sl. No	Component	Time-frame for completion from the date of signing of contract (in days)
1	2	3
1	Inception Report	30
2	Interim Report giving details of implementation process and recommendations for adjustments if any in implementation process to overcome identified bottlenecks	120
3	Submission of final monitoring reports of individual activities (no consolidated report)	180
	Total	180

Thus, the entire services shall be delivered by the Consultant II to the Client within a maximum period of 6 months (180 days) from the date of signing of the contract.

- (f) M/s National Institute of Rural Development & Panchayati Raj North Eastern Regional Centre Guwahati, Assam, as the Consultant II, will

appoint a Nodal Officer for effective liaising with the client and it's implementing department/agencies. Likewise, the client shall also appoint Nodal Officer(s) at its level. Details of these Nodal Officers shall be duly communicated by each party to the other party immediately upon the signing of these presents.

- (g) Since the monitoring and evaluation of Zone-I, Zone-II and Zone-IV is being awarded to other agency, therefore, in order to maintain uniformity, PCCF & Prl. Secy., (EF&CC) will decide the format after submission of the Inception Report.

APPENDIX-B

LIST OF "ACTIVITIES" FOR MONITORING & EVALUATION BY CONSULTANT II

The list of activities is detailed in following years' APO of Arunachal Pradesh State Authority/ Ad-hoc State Authority for the divisions falling in Zone III.

1. 2014-15
2. 2015-16
3. 2016-17
4. 2017-18
5. 2018-19

The objective and scope of work/services are specified in Appendix - A.

Annexure II

Format for Annual Plan of Operation Summary Submission 2024-25

Annual Plan of Operation (APO) Volume-I for the financial year 2024-25 of Arunachal Pradesh State CAMPA

- | | | |
|---|---------------------------------------------|-----------------------|
| 1 | Date of Receipt: | |
| 2 | Date of approval of EC of State/UT: | 06.06.2024 |
| 3 | Date of approval of the Steering Committee: | 25.06.2024 |
| 4 | Total Amount/Outlay: | 104.0328 crore |

5. Funds status with the State/UT along with outlay proposed

(Rs. in crore)

Sl.No	CAMPA Activity	Fund Available with the State/UT	Outlay proposed
1	Mandatory Activity		
	CA/PCA/Additional CA	3748.616901	60.9631
	Catchment Area Treatment plan	99.54024	
	Integrated Wildlife Management Plan	18.486399	0.00371
	Others		
2	Net Present Value	1136.3781169	39.464804
3	Interest	51.947735	3.60119
4	Other Components		
	Total	1681.214181	104.0328

6. Funds released by State Government during the FY

(Rs. in crore)

Year	APO approved by National Authority during current financial year	Fund Released by State Government	Fund utilized by State Authority	Total Outlay for the current year (APO Volume-I)
2018-19	259.00	130.45	116.77 *	
2019-20	--	148.85	166.20*	
2020-21	155.46	142.80	142.80	
2021-22	240.85	240.16	222.906	
2022-23	196.93	195.2929	189.28	
2023-24	190.69	190.6611	183.31	
2024-25				104.0328

* Report figure is as per the compiled progress report of the State of Arunachal Pradesh submitted to the National Authority.

**CAF Rule 2018 implemented in the State of Arunachal Pradesh w.e.f. 2020-21 financial year.

7. Financial outlays/Budgetary Support under various Schemes (amount spent)

(Rs. in crore)

Year	CSS		CAMPA		State Plan/Scheme Fund		Any other scheme
	Name of the scheme	Expenditure					
2020-21	a. Intensification of forest protection	0.9874		142.80			
	b. Integrated Wildlife Management Scheme	2.8203					

	c. Project Tiger	10.1443					
	d. Project Elephant	3.1362					
2021-22	a. Intensification of forest protection	0.9956		222.906			
	b. Integrated Wildlife Management Scheme	4.4093					
	c. Project Tiger	5.9921					
	d. Project Elephant	1.7528					
2022-23	a. Intensification of forest protection	2.2031		189.28			
	b. Integrated Wildlife Management Scheme	3.3269					
	c. Project Tiger	6.272766					
	d. Project Elephant	0.29875					
2023-24	a. Intensification of forest protection	-		183.31			
	b. Integrated Wildlife Management Scheme	3.7359					
	c. Project Tiger	1.7955					
	d. Project Elephant	-					
2024-25	a. Intensification of forest protection			104.02909 (Proposed)			
	b. Integrated Wildlife Management Scheme			0.00371 (Proposed)			
	c. Project Tiger						
	d. Project Elephant						

* Provision made in 2024-25. Details to be filled up in Annexure IV.

8. Status of Compensatory Afforestation

(Area in ha.)

Afforestation required as per site specific scheme submitted along with approved proposed for diversion of forest land under FC Act, 1980 till 31.03.2022	Afforestation carried out in the State as per site specific scheme till 2022-23	Area taken up for preparatory works during year 2022-23	Area taken up for preparatory works during year 2023-24	Sub-total of column (2+3+4)	Afforestation carried out percentage	Total Balance upto 2024-25
(CA+PCA)	(CA+PCA)	(CA+PCA)	(CA+PCA)	(CA+PCA)	(CA + PCA)	(CA+PCA)
1	2	3	4	5	6	7
46342.0649	36606.67	2917.453	1557.16	41081.283	88.65 %	2418.8949

9. Balance Afforestation status

(Area in ha.)

Balance Afforestation required as per FC Act (in ha.)	Balance Afforestation to be completed in Financial Year (in Ha)		
	2024-25 (Proposed preparatory work for the year 2024-25 approved in the 6 th Steering Committee meeting)	2025-26 (60% of balance area Col. 1- Col. 2)	2026-27 (40% of balance area Col. 1- Col. 2)
1	2	3	4
2418.8949	1799.84	371.43294	247.62196

11	Establishment of new BOP Lama	1.6	Biyarly	0.361088					1.6	0.36109			
12	Establishment of new BOP Kapuda	1.6	Biyarly	0.361088					1.6	0.36109			
13	Establishment of new BOP Balchida	1.6	Biyarly	0.361088					1.6	0.36109			
14	Establishment of new BOP Kangri	1.6	Biyarly	0.361088					1.6	0.36109			
15	Const/Imp. of Along (Pangin) - Ditte-Dime-Migging-Tuting road (291.40 km to 306.83 km)	31	Byone Kurung Marte (Millang) VFR (Subject to approval for change of CA site)	6.99608					31	6.99608			
16	Trans Arunachal Highway sector km 832 (Namsai) to km 845 (Dirak)	6.88	Idu Keba VFR	1.5527					6.88	1.55268			
17	Tadadege-Henkar raod from 0.00 km to 28.55 km	61.39	Likabali RF	13.13746					61.39	13.13746			
18	132 KV SC TL from Khonsa to Changlang	116.45	Likabali RF	24.9203					116.45	24.92030			
19	132 KV TL from Changlang to Jairampur	272.916	Simen PRF	58.40402							272.916		
20	132 KV TL S/C on D/C tower from Along to Kambang	190.8	Chisi VFR	40.83120					190.8	40.83120			

	Naharlagun to Gerukamukh		Doimukh RF -56.26 ha.	11.889			56.26	11.889	56.26	46.97784			
4	Gohpur-Itanagar Natural Gas pipeline project	3.16	Durpong RF near Sasngaligan area - 3.16 ha.	0.668			3.16	0.668	3.16	4.04687			
5	Kumchai EPS to Kusijan FGGS Gas & Oil pipeline by Oil India Ltd.	24.1	Drupong RF - 24.10 Ha.	5.093			24.1	5.093	24.1	20.85342			
6	132KV T/L from Yachuli to Hapoli	58.3	Doimara RF - 58.30 Ha	12.32			58.3	12.32	58.3	48.41803			
7	Y-jn Shungetsar-Jesmi Rock to Chemma Karpola road (0 to 18.59 km)	39.5	Doimara RF 39.50 Ha	8.347			39.5	8.347	39.5	33.58015			
8	132 KV SC TL from Tawang to Lumla	141.73	Doimara RF 141.73 ha.	29.95			141.73	29.95	141.73	111.63936			
9	132 KV SC T/L from Chimpu to Hollongi	79	Ago VFR - 49 Durpong RF - 30 Ha.	10.355 6.024	Creation- 30 ha.	19.3816	49 6.024	10.355 6.024	49 4th year operation 30 ha.	41.82814 5.81210			
10	132 KV TL from Khupi to Seppa	260.17	Kassing Putu (Ago) VFR -100.7 Ha Rupa (Birpur) VFR -159.47 ha.	21.28 33.699			100.7 159.47	21.28 33.699	100.7 159.47	80.76629 125.20369			
11	Survansamba to Kanakpur road from 0 km to 6.83 km	14.3	Repari (Buduru) VFR	3.022			14.3	0	0	0.00000	14.3	CA site is having public complain	

12	132 KV SC TL from Seppa to Bameng	157.1	Repari VFR - 69 ha.	14.581			69	0.000	0	0.00000	69	CA site is having public complain
			Kassing Putu (Ago) VFR 88.10 ha.	18.617			88.1	18.617	88.1	72.08362		
13	132 KV SC TL from Deomali to Khonsa	160	Muktur VFR (Subject to change of CA site)	24.307			109	0		0.00000	109	Change of CA site is not yet approved
			Bera VFR - 51 Ha.	34.802	Advanc e work 51	10.778	Creation work 51 ha.	36.84	Third Year operation 51 ha.	12.55598		
14	132 KV DC TL from Roing to Chapakhowa	30.1	Deopani RF	6.361			30.1	6.361	30.1	26.73851		
15	Dembeun-Bruni road from 0 km to 36.30 km	70.54	Biyarli VFR	15.731			70.54	15.731	70.54	63.57629		
16	Mipi-Mathun (Basam) road from 0 km to 16.72 km	32.3	Biyarli VFR	7.203			32.3	7.203	32.3	30.69425		
17	132 KV SC TL on DC Tower from Pasighat (Old) Dura Korang to Mariyang	255.8	Pasighat RF - 45.80 Ha.	9.678			45.8	9.678	45.8	39.54470		
			Idu-Keba VRF- 210 Ha.	142.469	Advanc e work 210 ha.	46.830	Creation work 210	151.289	Third Year Operation 210	54.04073		

18	33 KV SC TL from Miao to Kharsang	55	Namphuk RF under Namphai Range & Miao RF under Diyun Range	11.623			55	11.623	55	46.08690			
19	33 KV SC TL from Miao to Diyun	87	Diyun RF	18.385			87	18.385	87	69.88313			
								Creation work	Third year Operation				
20	132KV TL from Rillo to Sagalee	179.2	Panir RF under Dirgha Range	34.537	Advance work 47.20 ha.	9.975	47.2	34.537	47.2	11.85315			
			Bobia VFR 90.29	61.366	Advance work 90.29 ha.	19.08	90.29	61.366	90.29	22.67177			
			Papum RF	29.991	Advance work 41.70 ha.	8.812	41.7	29.991	41.7	10.83448			
21	132 KV TL from Gerukamukh to Likabali	282.5	Panir RF under Dirgha Range	8.898	Advance work - 10.5	2.219	10.5	8.898	10.5	2.11505			
22	132 KV TL from Naharlagun to Banderdewa	69	Panir RF	47.612	Advance work 69 ha.	14.581	69	47.612	69	17.31690			
23	132 KV TL from Naharlagun to Sagalee	33.4	Panir RF	24.879	Advance work 33.40 ha.	7.057	33.4	24.879	33.4	7.85338			

28	Kharsang Oil Field		Ago VFR 84.12 ha.	52.338	Advance work - 84.12 ha.	17.785	84.12	52.338	84.12	20.09859			
29	33 KV TL from Tenzingaon to Balemu		Rongbuk Mebua VFR-30 Ha.	22.762	Advance work - 30 ha.	6.34	30	0			30	Fund for creation work sanctioned Rs. 22.761 lakh surrendered due to public protest. Hence the site change is under process.	
			Chingi VFR -70 ha.	48.206	Advance work - 70 ha.	14.792	70	48.206	70	17.50107			
30	132 KV SC TL from Bameng to Khenewa		Kukta Doka -61.52 ha.	43.157	Advance work - 61.52 ha.	12.999	61.52					Fund for creation work surrendered due to public protest. Hence the site change is under process.	

31	Oil Drilling location "NMA"		Chingi VFR - 65.70 Ha.	45.649	Advance work - 65.70 ha.	13.883	65.7	45.649	65.7	15.26894			
32	33 KV TL from Seppa to Pipu	65.87	Rupa (Birpur) VFR - 131.74 Ha.	87.849	Advance work - 131.74 ha.	27.84	131.74	87.849	131.74	31.71035			
33	33 KV T/L from Khupi to Thrizino	63.85	Tenga RF	85.529	Advance work - 127.7 ha.	26.986	127.7	85.529	127.7	30.97083			
34	Demwe-Brahmakund Road (0 to 18.464 km)	49.69	Tezu PRF	36.048	Advance work - 49.69 ha.	10.501	49.69	36.048	49.69	12.31377			
35	Arrow-Khupa-Hayuliang road (1.89 km to 24.80 km)	83.59	Delai PRF	62.915	Advance work - 83.59 ha.	18.64	83.59	62.915	83.59	20.82555			
36	Establishment of Border out post of 25th Battalion ITBP at Para	1.62	Ditchu RF	2.274	Advance work - 1.62 ha.	0.362	1.62	2.274	1.62	0.39307			

37	Establishment of Border outpost of 25th BN ITBP at Kundao	1.62	Ditchu RF	2.274	Advance work - 1.62 ha.	0.362	1.62	2.274	1.62	0.39307			
38	Establishment of Border out post of 25th Battalion ITBP at Jachep	1.62	Ditchu RF	2.274	Advance work - 1.62 ha.	0.362	1.62	2.274	1.62	0.39307			
39	Establishment of Border outpost of 25th BN ITBP at Hotspring	1.62	Ditchu RF	2.274	Advance work - 1.62 ha.	0.362	1.62	2.274	1.62	0.39307			
40	Establishment of Border outpost of 25th BN ITBP force at Simbi	1.62	Ditchu RF	2.274	Advance work - 1.62 ha.	0.362	1.62	2.274	1.62	0.39307			
41	Eastern bank of Lohit river to ditchu	0.2	Ditchu RF	0.579	Advance work - 0.2 ha.	0.0448	0.2	0.579	0.2	0.06883			
42	Dumro Italin road	135	Nulimbo VFR	98.563	Advance work - 135 ha.	30.105	135	98.563	135	33.64595			
43	132 KV T/L from Likabali to Niglok	135.47	Poba RF 52 Ha., Mebo RF 94.54 ha.under Ruksin Range	96.058	Advance work - 146 ha.	30.853	146	96.058	146	35.75918			

			Dipa RF (Likabali FD)	83.61	Advance work - 124.4 ha.	26.24	124.4	83.61	124.4	30.36662			
44	132 KV TL from Gerukamukh to Likabali	272	Likabali RF under Laipilia Range	173.755	Advance work - 272 ha.	57.479	272	173.755	272	69.06542			
45	33 KV TL from Jairampur to Manmao	36.65	Siman PRF	51.361	Advance work - 73.30 ha.	15.489	73.3	51.361	73.3	16.90981			
46	33 KV TL from Namsai to chowkham	41.46	Mossing RF	62.531	Advance work - 83 ha.	18.509	83	62.531	83	20.71258			
47	Improvement of Dite-Dime-Moying-Migging Road (85.657 to 104.530 Km) Pkg-I	43.438	Idu-Keba VRF	37.161	Advance work - 46.44 ha.	10.356	46.44	37.161	46.44	12.19142			
48	Improvement of Dite-Dime-Moying-Migging Road (104.530 to 129.310 Km) Pkg-II	70.21	Idu-Keba VRF	52.91	Advance work 70.21 ha	15.657	70.21	52.91	70.21	18.26135			
49	Improvement of Dite-Dime-Moying-Migging Road (129.310 to 152.810 Km) Pkg-III	71.92	Idu-Keba VRF	54.032	Advance work 71.92 ha	16.038	71.92	54.032	71.92	18.58933			

50	Improvement of Dite-Dime-Moying-Migging Road (152.810 to 173.340 Km) Pkg-IV	54.81	Idu-Keba VRF	42.746	Advance work 54.81 ha	12.223	54.81	42.746	54.81	13.80325			
51	Tato Mechuka Road (Km 0.0 to Km 41.275)	49.53	Idu-Keba VRF	39.229	Advance work 49.53 ha	11.045	49.53	39.229	49.53	12.78687			
53	Akajan Likabali Bame road 95 to 105.62	2	Idu-Keba VRF	2.647	Advance work 2 ha	0.446	2	2.647	2	0.47428			
54	TCC Taksing Road	0.24	Naji Moko VRF	0.61	Advance work 0.2 ha	0.051	0.24	0.61	0.24	0.07722			
		48.76	Naji Moko VFR	5.188	5th year operation			6th year operation -48.76	5.188	7th year operation -48.76	3.85520		
55	33KV T/L from Changlang (Yatdam) to khintang (kantang)	73	Namdang RF	49.984	Advance work 73 ha	15.426	73	49.984	73	18.05339			
56	33KV T/L from Deomali to Kanubari	73.7	Namsang VFR	46.274	Advance work 66.75 ha		66.75	46.274	66.75	16.90242			

		80.66	Longding AFR	55.707	Advance work 80.66 ha	17.045	80.66	55.707	80.66	19.46255			
57	33/11 KV sub-station	0.4	Diyun RF	1.552	Advance work 1 ha	0.211	1	1.552	1	0.24945			
58	Exploratory drilling location JRM 'B'	0.06	Rima RF	0.282	Advance work 0.06 ha	0.013	0.06	0.282	0.06	0.02781			
								Third Year	Fourth Year				
59	132 kv D/c T/L from Bishwasnath Charli to Itanagar	98	Durpong RF	20.557	Creation - 98 ha.	58.877	98	20.557	98	19.44083			
60	Const. of Hayuliang- Hawai road-51.78 km to 63.086 km	52	Panir RF	10.761	Creation - 52 ha.	33.023	52	10.761	52	10.28655			
61	Improvement of Papu- Yupia-Hoj-Potin Trans Arunachal Highway (NH 229 road)	34	Doimukh RF	6.667	Creation - 34 ha.	22.321	34	6.667	34	6.36671			
62	132/133 kv TL sub- station	2	Seijosa	0.643	Creation - 4 ha.	3.505	4	0.643	4	0.67848			
63	OKSRT Road (40-48 km)	14.4	Amartala RF	0.064	Creation - 0.40 ha.	0.802	0.4	0.064	0.4	0.10039			

64	Improvement of OKSRT road from 33.15 km to 39.05 km	5.31	Amartala RF	0.854	Creation - 5.31 ha.	4.668	5.31	0.854	5.31	0.87430			
65	Dirang Mandela Road	108.8	Rupa (Birpur) VFR - 57 Ha. & Tenga RF - 51.80 Ha.	22.294	Creation - 108.80 ha.	38.5	108.8	22.294	108.8	20.90640			
66	Lower Subansiri HEP	6366	Raga PRF - 621.43 Ha.	135.198	Creation - 621.43 ha.	391.55	621.43				621.43	Pending due to non approval of CA site change	
			Echi RF 50ha, Maru-Jaru RF 200ha, Remaining CA site of 426 ha yet to be notified	43.124	3rd year operation - 250 ha.	43.281	4th year operation - 250 ha.	43.124	5th year operation - 250 ha.	32.80114			
			Maro RF-108 ha., Singen RF-208 ha. (out of 400 ha)	34.156	4th year operation - 316 ha.	34.283	5th year operation - 316	34.156	6th year operation - 316	41.07924			

			Mara- 100 Batesingcheta (Engpu)VFR-10 Rago (Cheba Modi) VFR -10 Ering (Taru) VFR 25 ha Charu (Jojo Kobu Jobe) VFR - 25 ha Markia VFR - 10 ha Dai (Anching to Komin Rijo) VFR- 25 ha Deka Darba (Nho Jengo) VFR- 25 ha Piya (Kure) VFR- 10 ha (Jigi Ble berek Rijo) VFR- 30 ha, Margin-10 ha Laigi (Taldi) VFR- 26 ha, Anya Kochi VFR- 10 ha.	34.284	5th year operation	34.283	6 th year operation 316	34.284	7 th year operation 316	28.16000			
			Tayo- VFR 300ha	21.936	6th year operation	32.305	7th year operation 300	21.936	8th year operation 300	26.40000			
			Dipa RF, Jiadol PRF- & Likabali RF	82.121	6th year operation	118.592	7th year operation 1134	82.121	8th year operation 1134	98.40000			
			Dipa RF & Likabali RF	65.591	7th year Operation	70.87	8th year operation - 970	65.591	9th year operation - 970	84.92000			

			Bello VFR 266.64	18.96	8th year operation	18.96	9th year operation 266.64	18.96	10th year operation 266.64	22.73280			
									3rd year operation				
67	Lungro-GG-Damting Yomgtse Road	159.7	Muktur VFR	35.84	Creation work 159.7 ha.	103.06	159.7	35.84	159.7	33.55449			
68	T Gompa-Lungrula-GG Road	20	Muktur VFR	3.369	Creation work 20 ha.	14.659	20	3.369	20	3.09128			
69	PTSO-Geshela (0 to 9.15 km)	13.7	Muktur VFR	2.308	Creation work 13.7 ha.	10.676	13.7	2.308	13.7	2.16590			
70	Construction of class 9 road specification Banga Janga-Gompa-Naga-GG road from 0.00 to 56.00 km by BRTF	30	Muktur VFR	6.313	Creation work 30 ha.	22.025	30	6.313	30	6.04359			
71	Realignment of Balipara-Charduar-Tawang road from 242.5 to 245.20 km by BRTF	5.8	Shakti VFR	0.977	Creation work 5.8 ha.	5.3562	5.8	0.977	5.8	0.98074			
72	C/o Namti Kibitu road	213.3	Denning RF	12.208	Creation work 61 ha.	36.488	61	12.208	61	11.52226			

79	132 KV SCT Line Fron Pasighat (old) to Pasighat (new)	71.2	Mebo RF	13.848	Creation work 71.2 ha.	44.119	71.2	13.848	71.2	14.35327			
	Kayeng Tato Road	73.6	Kulo RF	14.234	Creation work 73.6 ha.	45.343	73.6	14.234	73.6	14.68068			
		126.4	Singen RF	20.609	3rd year operation	22.022	4th year operation -126.4	20.609	5th year operation -126.4	15.18936			
		168	Singen RF	18.508	5th year operation	18.508	6th year operation-168	18.508	7th year operation-168	14.94000			
	Daporijo Nacho Road (0-20 Km)	11.77	Bulo RF	1.892	Creation	6.674	11.77	1.892	11.77	1.81177			
	Daporijo Nacho Road stretch(86.75 to 104.81 km)	24.47	Bulo RF	5.134	Creation	13.633	24.47	5.134	24.47	5.04222			
	Sela Charala- BJK road (2.88 km to 15.88 km)	16.65	Idu-keba VFR	2.806	Creation	12.558	16.65	2.806	16.65	2.60059			
	BCT Road (275 km to 277.16 km) and (281.15 km to 287.156 km)	8.849	Idu-keba VFR	1.5	Creation	7.51	8.9	1.5	8.9	1.45093			
	Bille- Migging (Bille end) 15 km to 38 km	35.5	Mossing VFR & Bomdo VFR	7.243	Creation	25.312	35.5	7.243	35.5	5.33691			

3	Hunli Anini (47-62.97 km)	41.4	Panir RF	9.358	3rd year operation	5.265	41.4	9.358	41.4	5.71975			
4	Kimin-Potin road (0 to 18.80 km)	14	Panir RF	1.777	3rd year operation	1.815	14	1.777	14	1.08717			
5	Construction of 2880 MW Dibang Multipurpose Project by NHPC	9156	Amartala RF	384.468	3rd year operation	398.138	2286	384.468	2286	287.77004			
			Deopani RF-556.7 ha., Bishmagnagar RF-173 ha. Kerim RF 113.6 ha and Dibang RF-868.7 ha.	286.602	3rd year operation	287.196	1711	286.602	1711	277.37760			
			Tengapani RF	169.153	3rd year operation	169.465	1000	169.153	1000	127.08228			
			Dipa RF-1192.3, Likabali RF 466.7 ha, Jaidhal PRF 2500 ha.,	697.319	3rd year operation	697.952	4159	697.319	4159	520.84942			
6	Joram-Koloriang road (70-138 km)	412	Papum RF	53.345	3rd year operation	53.718	311	53.345	311	40.68492			
			Longro VFR	16.542	3rd year operation	16.64	101	16.542	101	12.23031			

7	BCT Road (229.0 to 247.06 km)	33.01	Doimara RF	0.886	3rd year operation	0.911	6.57	0.886	6.57	0.57561			
			Tenga Hat (Rupa VFR)	4.434	3rd year operation	4.529	26.44	4.434	26.44	3.33728			
8	BCT (36 - 50 km)	16	Amortala RF	2.014	3rd year operation	2.053	16	2.014	16	1.22011			
9	Const/improvement of Mandala-Debrabu-Naga-GG road from 0.00 to 39.00 km	39.7	Palazi VFR	5.966	3rd year operation	5.562	39.7	5.966	39.7	4.17373			
10	Construction of Banga-Janga-Gompa-Naga GG road from 0.00 to 56.10 km	138.3	Rurang VFR	23.15	3rd year operation	22.399	138.3	23.15	138.3	17.33768			
11	Const. of Bomdila Bye pass road from 0.0 to 11.725 km	6.12	Rurang VFR	0.831	3rd year operation	0.672	6.12	0.831	6.12	0.54317			
12	Const./improvement of Munna-Chander-Tungri road from 22.00 to 39.00 km	25.5	Khoitam VFR	4.325	3rd year operation	4.003	25.5	4.325	25.5	3.27716			

13	Realignment of existing Joram-Koloriang Road (20-51 km) (additional area)	16.8 (diverted land 16.729 ha for muck dumping area MDA)	Sokowa VFR	2.108	3rd year operation	2.15	16.8	2.108	16.8	1.27291			
14	Constn. of Joram-Koloriang Road (138-158 km)	36.6	Sokowa VFR	5.609	3rd year operation	5.669	36.6	5.609	36.6	3.97979			
15	Imp/ Widening of BCT road from 50.00 to 88.00 km	14	Tamak Puroik VFR	1.777	3rd year operation	1.537	14	1.777	14	1.08717			
		9	Shergaon VFR	1.18	3rd year operation	0.988	9	1.18	9	0.74708			
16	Joram-Koloriang road (50-70 km)	97.9	Pingang VFR	16.191	3rd year operation	16.289	97.9	16.191	97.9	12.04411			
17	Bumla-Bumla Road (0 to 3.5 km)	7.2	Gispu VFR	1.005	3rd year operation	1.031	7.2	1.005	7.2	0.63944			
15	Assam Hill to Lungro GG Road (o to 10.70 km)	25.68	Thongleng VFR	4.553	3rd year operation	4.604	25.68	4.553	25.68	3.41298			
16	Constn. of Y-JN-Pt-4474 Road	14.6	Thongleng VFR	1.932	3rd year operation	1.971	14.6	1.932	14.6	1.06707			

17	Longrola-Ajayspur-Vasurock (0.0 - 7.0 km)	16.8	Shocktsen VFR	2.204	3rd year operation	2.246	16.8	2.204	16.8	1.31546			
18	Lungrola-Triple Height (0.0-6.20 km)	14.88	Shocktsen VFR	1.968	3rd year operation	1.983	14.88	1.968	14.88	1.18367			
19	Chaksang-GG-Pt 4594 (0.0-4.00 km)	9.6	Shocktsen VFR	1.309	3rd year operation	1.325	9.6	1.309	9.6	0.81344			
20	Lungro-GG-Pt-4720 (0.0-4.025 km)	9.7	Shocktsen VFR	1.321	3rd year operation	1.353	9.7	1.321	9.7	0.82059			
21	Short length road in Gun Area	15	Mirba VFR - 15 HA. CA	1.983	3rd year operation	1.709	15	1.983	15	1.19194			
		15	Mirba VFR - 15 HA. PCA	1.523	7th year operation	2.176	8th year operation 15	1.523	9th year operation 15	1.81275			
22	Tawang Womingla road	51	Shakti VFR	8.872	3rd year operation	8.411	51	8.872	51	6.56050			
23	Jong - Mukto - Teli Road(27.662 - 38.15 Km)	19	Bleteng VFR	2.476	3rd year operation	2.196	19	2.476	19	1.46514			

24	BCT Road (240.5 - 275 Km)	31	Shakti VFR	5.2	3rd year operation	4.839	31	5.2	31	3.76441			
25	BCT Road (287 - 317.39 Km)	27.35	Shakti VFR	4.871	3rd year operation	4.419	27.35	4.871	27.35	3.52372			
26	Shergaon Doimara-Foothills-Missamari-Telamara	77	Shergaon VFR	1.895	3rd year operation	1.935	15	1.895	15	1.15381			
			Thongri VFR	2.793	7th year operation	1.592	(8th year operation) 23.6	2.793	(9th year operation) 23.6	3.35200			
			Thongri VFR	3.039	8th year operation	3.04	(9th year operation) 38.4	3.039	(10th year operation) 38.4	3.64800			
27	OKSRT (58-81.10 km)	22.5	Thongri VFR	2.776	3rd year operation	2.822	22.5	2.776	22.5	1.64434			
28	Const of road from 159.48 Km. (Old) 158.25 Km. (New) to Chaug bridge of Orange-Kalaktang-Shergaon-Rupa- Tenga)	4.4	Jigaon VFR	0.618	3rd year operation	0.485	4.4	0.618	4.4	0.41636			

29	BCT Road (88 - 99.45 Km)	25	Shergaon VFR	4.266	3rd year operation	3.949	25	4.266	25	3.24513			
30	Shergoan-Morshing Road	20	Thungri VFR	2.484	3rd year operation	2.504	20	2.484	20	1.48236			
		37	Thungri VFR	1.816	6th year operation	2.969	7th year operation Climber Cutting - 37 ha.	1.815	8th year operation Climber Cutting - 37 ha.	2.18000			
31	OKSRT (105.525 to 114.625 km)	9	Jigaon	1.18	3rd year operation	1.527	9	1.18	9	0.74708			
32	OKSRT (114.125 to 122.625 km)	10	Jigaon	1.301	3rd year operation	1.098	10	1.301	10	0.81623			
33	Dikshi HEP (24 MW)	6.5	Jigaon	0.877	3rd year operation	0.715	6.5	0.877	6.5	0.57058			
34	Papu-Yupia-Hoj-Potin Road (20.0 to 50.0 km)	76	Doimukh RF	12.509	3rd year operation	11.952	76	12.507	76	9.28237			

35	132 KV/DL Switchyard of Pare HEP	13	Pilla I VFR	1.659	3rd year operation	1.428	13	1.659	13	1.02014			
36	132 KV D/C Nirjuli-Dikrong (LILO)	10	Pilla I VFR	1.301	3rd year operation	1.098	10	1.301	10	0.81623			
37	132 KV D/C Nirjuli-Dikrong (LILO)	8	Pilla I VFR	1.059	3rd year operation	0.88	8	1.059	8	0.67718			
38	Const. of Hunli-Anini Road (23.00 km to 138.00 km)	157	Raga PRF	26.574	3rd year operation	24.452	157	26.574	157	20.00726			
39	Meka- Roing-Hunli raod (47.00 km to 62.97 km)	41.4	Raga PRF	7.36	3rd year operation	6.95	41.4	7.36	41.4	5.71975			
40	Hayuliang - Hawai Road (0.0 km to 51.78 km)	91.8	Raga PRF	15.501	3rd year operation	14.888	91.8	15.501	91.8	11.67713			
41	Chowkham-Alubarighat-Digar Road	31.2	Tafragam ARF	4.986	3rd year operation	5.041	31.2	4.986	31.2	3.63979			
42	Const./ improvement of Shivajinagar-Tezu road from from 15.44 to 23.962 km Road	9.98	Denning RF	1.299	3rd year operation	1.097	9.98	1.299	9.98	0.81485			

43	Tezu - Tohangam Road (705.288 km to 717.675 Km)	28	Tafragram ARF	4.615	3rd year operation	4.277	28	4.615	28	3.43675			
44	Roing-Hunli-Green field elignment) Road (0.0 km to (16.0 km of existing alignment) 24.64 km)	154.3	Dibang R.F.	26.270	3rd year operation	26.394	154.3	26.270	154.3	19.84729			
45	Meka-Roing-Hunli (Greenfield alignment)Road from 24.64 to 47 km & 62.97 to 74.01 km)	190.4	Deopani R.F.	32.725	3rd year operation	32.862	190.4	32.725	190.4	24.86045			
46	Const. of road from Sesserri bridge to Sinekorong bridge on Siluk- Dambuk road(0.00 - 8.185 km)	32.74	Dibang RF	5.164	3rd year operation	4.798	32.74	5.164	32.74	3.73706			
47	Hunli-Desali-Metengliang-Hayuliang road (0.0 km to 20.00 km)	180	Deopani RF	30.358	3rd year operation	29.499	180	30.358	180	22.80708			
48	Santipur to Meka Road (0.0 - 19.50 Km)	36	Deopani RF	5.539	3rd year operation	5.154	36	5.539	36	3.94216			
49	Bomjir to Meka Road (0.0 - 18.95 Km)	64	Deopani RF	11.144	3rd year operation	10.633	64	11.144	64	8.55221			

57	Construction of Trans-Arunachal Highway (Pasighat to Pangin - 0 km to 20 km)	14.66	Neyang Agnong (Janbo) VFR (Debo)	1.94	3rd year operation	1.977	14.66	1.94	14.66	1.16849			
58	Akajan-Likabali-Bame road (71.0 km to 95.0 km)	104.9	Gemeng Komkar VFR	17.817	3rd year operation	17.919	104.9	17.817	104.9	12.96036			
59	Improvement of Along-Ditti-Dime-Migging-Tuting road (27.0 to 40.0 km)	9.18	Yemsing VFR	1.255	3rd year operation	1.286	9.18	1.255	9.18	0.78333			
60	Bile-Migging Road (10 km to 38Km)	88	Mossing VFR	14.549	3rd year operation	14.643	88	14.549	88	10.40342			
61	Akajan-Likabali-Bame Road (65.00 to 71.00 km)	9	Janbo VFR (Debo)	1.233	3rd year operation	1.036	9	1.233	9	0.77038			
62	Const. of Trans-Arunachal Highway Pasighat to Pangin- Road (20-76 km)	101	Yemsing VFR	17.355	3rd year operation	16.705	101	17.355	101	12.71699			
63	Const. of Trans-Arunachal Highway Yingkiong-Mariyang Road (0.00 km to 130.384 km)	181	Idu Keba VFR	31.974	3rd year operation	31.105	181	31.974	181	23.78532			

64	Const. of Akajan-Likabali-Bame road (40.00 km to 65.00 km)	45	Likabali RF	7.774	3rd year operation	7.343	45	7.774	45	5.94354			
65	Akajan-Likabali Bame (22km to 40 km)	16.2	Dipa RF	2.036	3rd year operation	2.078	16.2	2.036	16.2	1.23332			
66	Likabali Bame (12km to 22 km)	6.14	Dipa RF	0.833	3rd year operation	0.857	6.14	0.833	6.14	0.54462			
67	Const. of Siluk to Sesseri bridge on Siluk-Dambuk road (0.00 km to 13.95 km)	56.7	Mebo RF	9.112	3rd year operation	8.631	56.7	9.112	56.7	6.66532			
68	Taliha Tato road (0-15 km)	47	Rekom Jeke RF	8.003	3rd year operation	8.072	47	8.003	47	6.06749			
69	Taliha Tato road (15-30 km) (Taliha site)	47	Rekom Jeke RF	8.003	3rd year operation	8.072	47	8.003	47	6.06749			
70	Tai to Bame Road (0.00 Km to 38.43 km)	42	Maru Jaru RF	7.429	3rd year operation	7.494	42	7.429	42	5.75711			
71	Improvement of Changlang-Khonsa Road (23.49 km to 67.42 km)	35	Laing Wang VFR	5.424	3rd year operation	5.484	35	5.424	35	3.87936			

3	OKSRT Road (48-58 km)	18	Amartala RF		4th year operation	0.84	18	1.13	18	2.16832		
4	Chung bridge on BCT (119.65 km to 121.15 km)	3.6	Rurang VFR		4th year operation	0.17	3.6	0.298	3.6	0.36632		
5	BCT (106.38 to 116.38 km)	10	Rurang VFR		4th year operation	0.466	10	0.683	10	0.83453		
6	Hapoli - Sarli-Huri Road (60-70 km) (105.325-118 km) (197-227 km)	63.5	Radpu VFR (Fund shall be released subject to settlement of the complaint)		4th year operation	Fund not released due to complaint from local public.	63.5		63.5		63.5	CA area mentioned is under public complaint.
7	Hapoli-sarli-Huri road (98 to 105.325 km)	3.6	Radpu VFR (Fund shall be released subject to settlement of the complaint)		4th year operation	Fund not released due to complaint from local public.	3.6		3.6		3.6	CA area mentioned is under public complaint.
8	Hapoli-Sarli-Huri road (227 to 278 km)	60.5	Radpu VFR (Fund shall be released subject to settlement of the complaint)		4th year operation	Fund not released due to complaint from local public.	60.5		60.5		60.5	CA area mentioned is under public complaint.

9	Short length road in Admn.Area I	3	Mirba VFR	4th year operation	0.184	3	0.267	3	0.32551			
		35.5	Mirba VFR	7th year operation	2.999	35.5 ha. 8th year operation	1.881	35.5 ha. 9th year operation	2.24018			
10	Tawang PTSO- Y- Junction	1.44	Shakti VFR	4th year operation	0.437	1.44	0.154	1.44	0.18824			
11	Digaru - Tezu Road (689.8 - 705.285 km)	66	Tezu RF	4th year operation	5.775	66	6.036	66	7.28128			
12	Estt. Of Commandand HQ (DEMWE)	36	Digaru RF	4th year operation	3.042	36	3.291	36	3.97688			
13	132 KV S/C T/L from Roing to Tezu.	214	Tafragram ARF	4th year operation	23.614	214	23.085	214	27.77398			
14	155 m Span Permanent bridge over Tiding River	5	Denning RF (including ROW 6 ha. Creation)	4th year operation	15.395	5	0.387	5	0.47412			
15	Oil drilling location at NSA	5.35	Turung RF	4th year operation	0.248	5.35	0.408	5.35	0.50040			

21	Bhramakund to Arrow road	0.92	Tezu RF		5th year operation	0.153	0.92	0.113	0.92	0.01840			
		119.08	Tezu RF		8th year operation	6.784	119.08	6.783	10th year operation-119.08 ha.	8.14160			
22	Bam-Tri- Jn to Aalo Road (0 - 53.045) km	72	Maru Jaru RF		5th year operation	7.583	72	7.583	72	5.76000			
23	Sector 566.29 km.(Nimbo) to 583.45 km on Mebo-Siluk Road	34.94	Mebo RF		5th year operation	3.264	34.94	3.265	34.94	2.13880			
24	Nacho -TCC Road	255 (Penal CA-197 ha.,Normal CA-58 ha.)	Taji Param (Tadar Kowa) VFR-20 ha., Paksok (Dusiri) VFR-40 ha., Paja (Thesithal) VFR -10 ha., Chota Rupak (Zirda Putu) VFR-30 ha., Old Lida VFR -15 ha., Nyom Paga VFR- 120 ha.,		5th year operation	34.283	255	26.315	255	21.06000			
25	TCC Maza road (16-36 km)	29.5	Rekom Jeke RF		5th Year operation	3.776	29.5	4.176	29.5	3.47000			

3	132 KV T/L from Hoj Power House to Soppo & Jampa	7	Langruk VRF		7th year operation	0.115	7	0.117	7	0.14000			
4	Nafra 96 MW HE Project	157	Rurang VFR		7th year operation	11.135	157	11.134	157	13.34000			
5	Trans Arunachal Highways Nechipu to Bana Road (0-62.58 km)	100	Rurang VFR		7th year operation	6.465	100	6.465	100	7.76000			
6	144 MW Gongri HE Project	65	Rurang VFR		7th year operation	3.482	65	3.482	65	4.18000			
7	Bana to Seppa Road (0-36.584 KM)	46.7	Komrung VRF		7th year operation	4.577	46.7	3.178	46.7	3.81400			
8	Lumla Tashing Gao Road (0.0 -4.65 & 20.25 - 47.85 KM)	77.4	Shakti VFR		7th year operation	7.5728	77.4	5.135	77.4	6.11379			
9	Joram - Koloriang Road (0-20 km)	33.36	Bello VFR		7th year operation	1.755	33.36	1.755	33.36	2.10720			
10	Sector (820.0 to 832.0 km) Road	4	Nao-Dehing ARF		7th year operation	0.065	4	0.066	4	0.08000			

4	KKG to Tinai Road (0.00km to 15.50km)	74.4	Ditchu RF		8th year operatio n	5.081	74.4	5.082	74.4	6.05124			
5	Migging Tuting Road	106	Janbo VFR-106 ha.,		8th year operatio n	6.895	106	6.895	106	8.21010			
		190	Serang Jalek VFR 190 ha.		8th year operatio n	10.08	190	14.785	190	17.58150			
6	Const. of Ditte-Dime- Migging Road	200	Janbo VFR-200 ha		8th year operatio n	14.96	200	14.96	200	17.79000			
		200	Nayan Angon VFR- 200 ha.		8th year operatio n	14.96	200	14.96	200	17.79000			
7	Cont. of Tuting- Bona Gelling Road	65 (Penal CA 25 ha., Normal CA- 40 ha)	Janbo VFR		8th year operatio n	3.659	65	3.658	65	4.35525			
8	Bile -Migging road (Bile site) (0-15 km)	47	Maru Jaru RF		8th year operatio n	3.184	47	3.183	47	3.82000			
9	Pasighat to Ribi Nallah Road (0.00 to 16.00 Km)	41.7	Mebo RF		8th year operatio n	3.092	41.7	3.092	41.7	3.71400			

10	TCC Maza road (0.00 - 3.38 km)	5	Rekom Jeke RF		8th year operation	0.084	5	0.083	5	0.10000			
11	TCC Maza road (0.00 - 8 km)	12	Rekom Jeke RF		8th year operation	0.2	12	0.2	12	0.24000			
								6396.354		5793.006			
6	Monitoring & Supervision							200		300			
								6596.354	32886.588	6093.006			

3 Table 3 :Mandatory Activities-Integrated wildlife Management Plan (IWMP) 2024-25 (volume-I)

Sl. No.	FC Proposal Details	IWMP Area as per FC proposal				IWMP Executed during 2023-24		IWMP proposed for current Financial year		Remaining IWMP		Interest amount to offset incremental cost of IMWP
		Project Name/Details	IWMP Activities	Location		Financial	Physical	Financial	Physical	Financial	Physical	
		(in Ha.)		(KML file)	(in lakhs)	(in Ha.)	(in lakhs)	(in Ha.)	(in lakhs)	(in Ha.)	(in lakhs)	(in lakhs)
1	Improvement of Yingkiong-Mariang-Pasighat Road 130.38km					i) Maintenance of Check gate at Mariyang/Yingkiong FD	0.56					
						ii) Maint. Of Signage at Yingkiong FD	6.00					
						iii) Maint./POL of Motorcycle Yingkiong FD	0.45					
						iv) Maint. of vehicle i/c POL (CWLW)	1.00					
						v) Monitoring & evaluation(TA/DA, O E etc) (CWLW)	1.00					
		Sub-Total					9.01					
2	C/o Tissa-Kanubari Road (65km)					i) Maintenance of Check gate Banfera-Longnakshi Longding	0.56					
						ii) Engagement of Protection Squad for Wildlife Conservation	1.92					
						iii) Maint./POL of Motorcycle - 1 No. for Longding FD	0.22					

							iv) Maint. of vehicle i/c POL (CWLW)	1.00					
							v) Monitoring & evaluation(TA/DA,O E etc) (CWLW)	0.75					
							vi) Rescue of Wildlife Animal & Treatment						
							a) Rescue & Treatment at Longding	0.50					
							vii) Awareness campaign						
							a) Awareness camp in school and villages	1.00					
							b) Printing of bouchers for honza	0.50					
							Sub-Total	6.45					
3	Improvement of Changlang – Khonsa Road						i) Maintenance of Check gate - 1 no.	0.56					
							ii) Engagement of Protection Squad for Wildlife Conservation - 2 nos.	2.64					
							iii) Maint./POL of Motorcycle - 1 No.	0.20					
							iv) Maint. of vehicle i/c POL	1.00					
							v) Monitoring & evaluation(TA/DA,O E etc)	0.75					
							vi) Rescue of Wildlife Animal & Treatment						
							a) Rescue & Treatment	0.50					
							vii) Awareness campaign						

						a) Awareness camp in school and villages	1.00					
						b) Printing of bouchers	0.50					
						Sub-Total	7.15					
4	C/o Godak (Bopi) - Tai Road (141.39km)					i) Maintenance of Check gate - 1 no.	0.56					
						ii) Maint. of fence @5% of erection cost and by adding escalation cost- 2800 rmt	0.98					
		iii) 8th year operation- 1weeding and maint. of inspection path & firelines. - 5 HA.	Daporijo FD		0.150	iii) 7th year operation- 1weeding and maint. of inspection path & firelines.	0.14	5 HA.	0.150			
						iv) Maint. of awareness shed @10% and escalation cost -2 Nos.	2.26					
						v) Engagement of Protection Squad for Wildlife Conservation - 5 DLS	6.00					
						vi) Purchase of Vehicle						
						a) Driver Contingency (CWLW)	5.58					
						vii) Maint. Of Vehicle i/c POL						
						b) Maint. Of Bolero (CWLW)	1.05					
						b) ST Gypsy - 1 No. (Daporijo)	0.90					

							viii) Maint./POL of Motorcycle (Daporijo)	0.20					
							ix) Monitoring & evaluation(TA/DA,OE etc) (CWLW)	1.00					
							x) Awareness campaign						
							a) Awareness camp in school and villages (Daporijo)	2.00					
							Training of forest field officer/staff in wildlife Rescue & Management WII (CWLW)	12.00					
							Sub-Total	32.67					
5	C/o road from Kan nalla to 50 km Papu-Potin (20 to 50 km){ Pappu-Yupia-Hoj-Potin}						i) Maint. Of C/gate - 1 No. (Sagalee FD)	0.56					
							ii) Engagement of Protection Squad for Wildlife Conservation- 2 Dls (Sagalee FD)	1.92					
							iii) Maint./POL of M/cycle - 1 no. (Sagalee FD)	0.40					
							iii) Awareness campaign in school & villages - 2 nos. (Sagalee FD)	1.00					
							iv) Monitoring & evaluation (TA/DA,OE etc)	0.50					
							ii) Rescue of Wildlife Animal & Treatment	0.25					

							v) Ex-situ conservation of wildlife species in Biological Park Itanagar	1.50					
		Sub-Total						6.13					
6	C/o Passighat –Pangin Road (20-76 km)						i) Maint. Of C/gate (Yingkiong FD)	0.26					
							ii) Engagement of Protection Squad for Wildlife Conservation (Yingkiong FD)	1.92					
							iii) Maint./POL of M/cycle (Yingkiong FD)	0.18					
							iv) Maint. of vehicle i/c POL (CWLW)	1.00					
							v) Monitoring & evaluation(TA/DA,O E etc) (CWLW)	1.00					
							vi) Rescue of Wildlife Animal & Treatment (Yingkiong FD)	0.50					
		Sub-Total						4.86					
	C/o Tai-Bame Road						i) Maint. Of C/gate - 1no.	0.56					
							ii) Maint. of fence @5% of erection cost and by adding escalation cost- 3300 rmt	1.95					
		iii) 8th year operation- 1weeding and maint. of inspection path & firelines. - 6 ha.	Along FD			0.180	iii) 7th year operation- 1weeding and maint. of inspection path & firelines. 6 HA.	0.17	6 HA.	0.180			

							iv) Maint. of awareness shed @0.15 p.a. and escalation cost - 1 nos.	0.21					
							v) Protection Squad 5DLx10 Years	8.80					
							vi) Maint./POL of M/cycle- 1 No.	0.20					
							vii) Renovation of animal enclosures at rescue center Roing	16.00					
		Sub-Total						27.89					
	C/o Potin- Old Ziro-Bopi Road (157.12km)						i) Maintenance of Check gate- 1 No.	0.56					
							ii) Maint. of fence @5% of erection cost and by adding escalation cost - 1680 rmt	0.98					
		iii) 8th year operation- 1weeding and maint. of inspection path & firelines.-3 ha	Hapoli FD	N27°32'31.0" N27°32'28.0" N27°32'23.0"	E93°54'46.0" E93°55'50.0" E93°56'06.0"	0.041	iii) 7th year operation- 1weeding and maint. of inspection path & firelines. 3 ha.	0.04	3 HA.	0.041			
							iv) Maint. of awareness shed @0.15 p.a. and escalation cost - 1 nos.	0.63					
							v) Protection Squad 5DLx10 Years	8.80					
							vi) Purchase of Vehicle						
							a) Maint./Pol of Vehicles Scorpio (CWLW)	1.89					
							b) Maint./POL Bolero (CWLW)	1.26					

						c) Driver contingency (CWLW)	1.93					
						d) Maint./POL Gypsy (Hapoli)	1.47					
						vii) Monitoring & Evaluation by CWLW (OE/TA/DA)	1.00					
						viii) Engagement of DEO (CWLW)	7.72					
						ix) Maint. & POL of M/Cycle (Hapoli)	0.22					
						x) Renovation of animal enclosures at rescue center Miao	15.00					
						xi) Hiring of Veterinarian (VS) & VFA (Namdapha)	3.60					
						Sub-Total	45.10					
	Dibang Multipurpose Project (2880 MW)					A. ZONAL WILDLIFE CONSERVATION PLAN						
						i) Rescue of Wildlife animals, treatment and release to natural habitat. L/Sum @2lkahs each year including cost of medicine, food etc.	2.00					
						ii) Improvement of enclosure of rescue center at Roing @ Rs.10.0 lakhs each year	10.00					
						iii) Purchase of Rescue van with asessories	12.00					

						iv) Erection of night vision vinyl signage 102 mtrsx0.9 mtrs size with MS angle post 20 Nos. Every year @ Rs10000/- each	2.00					
						v) Printing og glossy wildlife posters and brocures about Mehao WLS & Dibang WLS	1.00					
						vi) Conduced tour of local people to other protected area like kaziranga N.P Assam and agricultural university Jorhat for sustainable land use and Eco-Tourism	1.20					
						vii) Organising public awareness at village level each year	1.20					
						Sub-Total	29.4					
						B. ALTERNATIVE HABITAT/HOME FOR THE AVIFAUNA						
						a. NON-RECURRING COST						
						i) Cost of nests of different sizes (10"x10" to 20"x20") Average cost 500 per wooden box) and installation in the area along with the green belt (3000 Nos)	15.00					

							Repair and maintenance of the nests						
							b. RECURRING COST (FOR 8 YEARS)						
							i) Salary for one person 12,000/- & 2 Person @ Rs.10,000/- per month for implementation & data collection including 10% escation	3.84					
							ii) Contingencies (including avifaunal biodiversity awareness programme for the local inhabitats)	0.50					
								1.00					
								1.00					
							Sub-Total	21.34					
	Joram to Koloriang (31 Km) road by APPWD						i) C/o Check Gate with hut at 17.063 Sqm (Kra Daadi)	3.98					
							ii) Maint. @0.40 per annum adding escation value @ 10% every year upto 10th Year	0.40					
							iii) Erection of night vision vinyl sheet signage 1.2x0.90 m size with MS angle post 30 Km @ 10,000/-	3.00					

						iv) C/o hexagonal Environmental awareness shed (3 mtr side) with tabular posts and struts, CGI sheet roofing, cc plinth wall, flooring and half wall upto 90 cm height from plinth with cc or brick and top wall above lintel level with spilt bamboo and cement plaster on wooden frame including RCC bench 4 Nos and pre fabricated MS gate 1 No 23.382 Sqm 1 No@0.27 /Sqm	6.31					
						v) Maint @0.15 per annum adding escalation value @ 10% every year upto 10th year	0.15					
						vi) C/o speed breakers in forestd area at 5 KM intervals 30mx0.9mx0.15mx 15 Nos x 2 12 Nos @13100/-	1.57					
						vii) LMV for wildlife protection and monitoring Bolero-1no @ 8.00 lakhs	8.00					
						viii) POL & maint. Of vehicle upto 7th year by adding escation value	0.50					
						ix) Motor Cycle	1.30					
						x) Maint. i/c POL upto 7th year	0.15					

							xi) Awareness camp in school and villages	1.00					
							xii) Monitoring & Evaluation by CWLW (OE/TA/DA)	0.50					
							xiii) Rescue of Wildlife Animal & Treatment	0.25					
							xiv) Ex-situ conservation of wildlife species in Biological Park Itanagar	1.00					
							Sub-Total	28.11					
	Etalin-Samabasti-Dumro (0.00Km-15.00 Km)						i) Cost of Inspection Vehicle (LMV)	12.50					
							ii) Awareness workshop of 1-2 days every year for 5 (five) years	2.00					
							iii) Monitoring/Supervisory visit to the project site to test compliance-2 visit per year (Cost of POL, Maint. Of vehicle, TA/DA contingency etc.	1.00					
							iv) Erection of sinage/signboard in stratigic point of road (1.2 m x 0.9 m) with MS angle post 25 Nos @ 20000/-	1.00					
							v) C/o Check gate with hut 1 no. (5.25 m x 3.25 m)	5.60					

							vi) Engagement of protection squad 1 squad of 4 persons @6600/- for 5 years	3.168					
		Sub-Total						25.268					
	Hunli-Desali-Metengliang-Hayuliang(0.00Km-20.00 Km)						i) Cost of Inspection Vehicle (LMV)	12.50					
							ii) Awareness workshop of 1-2 days every year for 5 (five) years) (Anini FD)	2.00					
							iii) Monitoring/Supervisory visit to the project site to test compliance-2 visit per year (Cost of POL, Maint. Of vehicle, TA/DA contingency etc.	1.00					
							iv) Erection of sinage/signboard in stratigic point of road (1.2 m x 0.9 m) with MS angle post 25 Nos @ 20000/- (Anjaw FD)	1.00					
							v) C/o Check gate with hut 1 no. (5.25 m x 3.25 m)	5.60					
							vi) Engagement of protection squad 1 squad of 4 persons @6600/- for 5 years	3.168					
		Sub-Total						25.268					

Dambuen-Bruni road 36.30 Km by NHIDCL in Dibang Vally District						i) C/o Rescue , Treatment & Rehabilitation centre in Dibang Wildlife santuary including fencing land purchase or lease of land subhct to land availability within the santuary or near by areas	75.00					
						ii) Purchage of Equipment Medicines, tools,Rescue cages and other tools for rescue and rehabilitation of wildlife and also for equipment required for population monitoring	25.00					
						iii) Patrolling	0.50					
						iv) Ambulance	8.00					
						v) Monitoring	0.50					
						vi) Rescue Vans- 3 Nos	24.00					
						vii) Staff wages for recue and rehabilitation and other works for conservation of wildlife (2 labour for 12 months @10000/- for 10 Years)	2.40					
						viii) Creation of Awareness amongst the Stakeholders	1.00					
						ix) Creation of Interpretation Centre for training stakeholders	100.00					

						x) Creation of Avenue Plantation along Highway (200 Plant per Km for 30 @1000/-)	6.00					
						xi) Contingency	1.00					
		Sub-Total					243.40					
	Construction of 33KV S/C Transmission Line from Miao to Kharsang					i. Creation of Plantation (Bamboo, Fodder, Fruit bearing trees) - 4 ha.	0.69					
						ii. Employment generation (Poultry, Piggery, bee keeping) for 3 nos of village x5nos benediceries per villave	4.50					
						iii.Erection of watch tower at strategic point	10.95					
						iv. Awareness & Training.	1.00					
						v. Installation of night vision vinyl sheet signage (1.2mx0.9m) with MS angle post at vulnarable and strategic places 5 nos @25000/-.	2.50					
						vi. Canopy connectivities for animal crossing by plantation of tall sapling (80 sapling @250/- per Ha for 10 Ha)	2.00					
						vii. C/o Checkgate with hut at vulnarable site of gibbonsland	4.95					

							viii. Engagement of Protection squad 5 nos @10000/- for 4 months	2.00					
							ix) Rescue of wild animals & treatment from forest area to mini Zoo, Miao	0.60					
							xi) Identification of rich wildlife habitat/corridors and making of the areas to be converted to community reserve i.e., Documentation	1.25					
							ix. Waste management plan	1.00					
							Sub-Total	31.45					
	Construction of 132 KV Transmission Line from Namsai to Miao						i. Creation of Plantation (Bamboo, Fodder, Fruit bearing trees) - 4 ha.	0.69					
							ii. Employment generation (Poultry, Piggery, bee keeping) for 3 nos of village x5nos benedicerries per villave	4.50					
							iii.Erection of watch tower at strategic point	10.95					
							iv. Awareness & Training.	1.00					

							v. Installation of night vision vinyl sheet signage (1.2mx0.9m) with MS angle post at vulnerable and strategic places 5 nos @25000/-	2.50					
							vi. Canopy connectivities for animal crossing by plantation of tall sapling (80 sapling @250/- per Ha for 10 Ha)	2.00					
							vii. C/o Checkgate with hut at vulnerable site of gibbonsland	4.95					
							viii. Engagement of Protection squad 5 nos @10000/- for 4 months	2.00					
							ix) Rescue of wild animals & treatment from forest area to mini Zoo, Miao	0.60					
							xi) Identification of rich wildlife habitat/corridors and making of the areas to be converted to community reserve i.e., Documentation	1.25					
							ix. Waste management plan	1.00					
							Sub-Total	31.445					

Construction of 33KV S/C Miao-Diyun Transmission Line							i. Creation of Plantation (Bamboo, Fodder, Fruit bearing trees) - 4 ha.	0.69					
							ii. Employment generation (Poultry, Piggery, bee keeping) for 3 nos of village x5nos benediceries per villave	4.50					
							iii.Erection of watch tower at strategic point	10.95					
							iv. Awareness & Training.	1.00					
							v. Installation of night vision vinyl sheet signage (1.2mx0.9m) with MS angle post at vulnarable and strategic places 5 nos @25000/-.	2.50					
							vi. Canopy connectivities for animal crossing by plantation of tall sapling (80 sapling @250/- per Ha for 10 Ha)	2.00					
							vii. C/o Checkgate with hut at vulnarable site of gibbonsland	4.95					
							viii. Engagement of Protection squad 5 nos @10000/- for 4 months	2.00					

							ix) Rescue of wild animals & treatment from forest area to mini Zoo, Miao	0.60					
							xi) Identification of rich wildlife habitat/corridors and making of the areas to be converted to community reserve i.e., Documentation	1.25					
							ix. Waste management plan	1.00					
							Sub-Total	31.445					
						0.37	Grand Total	606.38	14 Ha.	0.371			

Table 5

Net Present Value (NPV) & Interest: ANR

Sl.No	Plantation Target as per Working Plan for current Year	Plantation under NPV				Others Schemes		Interest Amount to offset incremental cost of NPV	Remarks
		Physical	Location	GPS reading	Financial	Physical	Financial		
	Project Name/Details	(in ha)	KM/ File		(In lakhs)	(In ha)	In lakhs)		
	Assisted Natural Regeneration plantation as per CAF Rule 5 (2) (a)								
	FIRST YEAR MAINT.								
1	1st year Maintenance of ANR plantation created during 23-24	92.15	Simong	28°36'11.2"N 95°04'04.4"E 28°36'10.4"N 95°04'03.2"E 28°36'10.9"N 95°04'02.7"E 28°36'11.4"N 95°04'02.1"E	9.66469				
2	1st year Maintenance of ANR plantation created during 23-24	10	Geku/Katan	28°46'55.92"N 94° 55'4.71"E 28°46'23.27"N 94° 54'42.79"E 28°46'41.5"N 94° 54'9.59"E 28°46'44.1"N 94° 53'53.24"E	1.04880				
3	1st year Maintenance of ANR plantation created during 23-24	86	Komkar	28°28'28.1"N 95°07'17.5"E 28°28'28.3"N 95° 07'17.7"E 28°28'15.6"N 95° 07'32.8"E 28°38'22.4"N 95°01'29.8"E 28°38'22.4"N 95° 01'28.9"E 28°28'29.2"N 95° 07'26.8"E	9.01968				
4	1st year Maintenance of ANR plantation created during 23-24	31	Gette USF	28°41'46"N 94° 59'43"E 28°41'44"N 94° 59'44"E 28°39'26"N 95° 01'09"E 28°42'47"N 94° 58'17"E 28°43'43.5"N 94° 57'20.5"E 28°39'30.5"N 95° 01'40.4"E	3.25128				

5	1st year Maintenance of ANR plantation created during 23-24	30	Migging	28.834599°N 94.752068°E 28.833310°N 94.751448°E 28.757868°N 94.731871°E 28.757109°N 94.736923°E	3.14640				
6	1st year Maintenance of ANR plantation created during 23-24	20	Likor/ Hingging	28°49.163"N 94°51.852"E 28°49.158"N 94°53.871"E 28°49.543"N 94°53.925"E 28°49.058"N 94°53.851"E 28°49.815"N 94°53.143"E	2.09760				
7	1st year Maintenance of ANR plantation created during 23-24	30	Ramsing	28°41'21"N 94°58'19"E 28°41'22"N 94°58'22"E 28°41'21"N 94°58'25"E 28°39'49"N 94°58'31"E 28°39'45"N 94°58'28"E 28°39'50"N 94°58'24"E	3.14640				
8	1st year Maintenance of ANR plantation created during 23-24	20	Gosang/ Karko	28°37'46"N 94°58'15"E 28°38'03"N 94°58'23"E 28°36'50"N 95°01'00"E 28°36'48"N 95°01'00"E 28°38'44"N 94°59'40"E 28°38'48"N 94°59'43"E	2.09760				
9	1st year Maintenance of ANR plantation created during 23-24	31	Gobuk	28°34'55.4"N 95° 07'07.8"E 28°34'18.5"N 95° 08'19.0"E 28°34'50"N 95° 07'01.8"E 28°34'40.3"N 95° 07'01.5"E 28°34'22.8"N 95° 08'17.5"E 28°34'24.1"N 95° 08'17.9"E	3.25128				
10	1st year Maintenance of ANR plantation created during 23-24	36	Dalbing	28°32'22.4"N 95°09'51.9"E 28°32'22.6"N 95°09'51.6"E 28°34'51"N 95°07'07.4"E 28°34'48.8"N 95°07'10.4"E	3.77568				
11	1st year Maintenance of ANR plantation created during 23-24	10	Pangkang	28°31'07.0"N 95°02'34"E 28°31'06.37"N 95°02'18.45"E 28°31'05.24"N 95°02'07.9"E 28°31'12"N 95°02'09.18"E 28°31'22.73"N 95°02'18.02"E 28°31'25.25"N 95°02'31.28"E	1.04880				

19	1st year Maint. of ANR plantation in Namdang RF (Yr. of Creation 2023-24)	50	Namdang RF	N-27°14'31.64"E-95°43'07.65" N-27°14'09.80"E-95°43'00.94" N-27°13'15.22"E-95°43'20.27" N-27°13'57.14"E-95°43'30.07"	5.02500				
20	1 st Year maint. of 2023-24 ANR Plantation at Mopaya	179	Mopaya	27°13'01.2"N 95°34'11.01" E 27°13'12.95"N 95°35'24.17" E 27°12'55.73"N 95°35'34.78 E 27°12'34.67"N 95°35'24.30 E 27°12'34.04"N 95°35'55.71 E 27°12'37.97"N 95°34'37.52 E	17.98950				
21	1 st Year maint. of 2023-24 ANR Plantation at Mopaya	75.66	Mopaya	27°15'17.25"N 95°32'23.60" E 27°14'49.70"N 95°32'47.41" E 27°14'47.23"N 95°32'57.30 E 27°14'37.92"N 95°32'58.81 E 27°14'38.29"N 95°32'50.64 E 27°14'35.65"N 95°32'29.48 E 27°15'02.35"N 95°32'13.22 E	7.60383				
22	1 st Year maint. of 2023-24 ANR Plantation at Borduria Range	38.55	Borduria VFR	27°05'37.89"N 95°26'04.09" E 27°05'09.83"N 95°25'52.10" E 27°05'22.25"N 95°26'16.12" E 27°05' 23.45"N 95°25'45.30" E	3.87428				
23	1st Yr. Maintenance of ANR Plantation under Khonsa Range created during 2023-24.	100	Kheti Pahar	N26°58'45.9" E95°29'44.6" N26°58'24.4" E95°30'08.5" N26°58'17.4" E95°29'33.1" N26°58'35.6" E95°29'21.7"	10.05000				
24	1ST Year Maintenance of ANR Plantation	290	Maintenance of ANR plantation (1st Year Weeding)	Digaru RF i) N27°56'50" E96°00'55" ii) N27°57'01" E96°02'16" iii) N27°58'12" E96°02'30" iv) N27°58'14" E96°02'02" v) N27°58'36" E96°01'30" vi) N27°57'36" E96°00'56" vii) N27°56'50" E96°00'55"	29.14500				
25	1st Year Maint of ANR Plantation (Creation 2023-24)	150	Ditchu RF	N-27°59'09" E-97°00'25" N-27°59'45" E-97°00'02" N-28°00'07" E-97°00'50" N-27°59'45" E-97°01'08"	15.67200				

26	Maintenance of 2023-24 ANR Plantation. 1st year maint.	50	Turung RF under Medo Range.	N27°50'23.76"E96°14'49.65" N27°50'16.57"E96°14'08.22" N27°50'32.67"E96°14'06.73" N27°50'32.23"E96°14'58.57"	5.02500				
27	Maintenance of 2023-24 ANR Plantation, 1st year maint.	50	Manabhum RF	N27°45'15.79"E96°0'0.00" N27°45'39.47"E96°0'45.18" N27°45'39.47"E96°04'52.77" N27°46'01.58"E96°0'14.46"	5.02500				
28	Maintenance of 2023-24 ANR Plantation, 1st year maint.	119	Tengapani RF	N27°43'23.98"E96°01'48.31" N27°43'18.02"E96°02'34.32" N27°43'53.36"E96°02'33.60" N27°43'53.62"E96°01'51.13"	11.95950				
29									
30	Maintenance of ANR Plantation at Ryaga 1st year @ 10050/-	50	Tali Range	N 27° 59'57.52" E93° 42'04.57" N 27° 59'46.06" E93° 42'12.57" N 27° 59'39.34" E93°42'18.52" N 27°59'26.58" E 93°42'38.56"	5.02500				
31	Maintenance of ANR Plantation at Palley 1st year @ 10050/-	50	Tali Range	N 27° 59'27.15" E 93° 45' 21.60" N 27° 59'26.31" E 93° 45' 21.06" N 27° 59'18.63" E 93° 45' 16.94" N 27° 59' 33.54" E 93° 45' 32.4"	5.02500				
32	Maintenance of ANR Plantation at Rachi Created in 2022-23 1st yrs Maintt	100	Rachi	N27°14'01.00" E93°20'06.5" N27°14'10.06.15" E93°18'38.02" N27°15'06.03" E93°18'37.09" N27°15'19.05" E93°19'61.9"	10.05000				
33	Maintenance of ANR Plantation at Bobia Created in 2023-24 1st yrs Maintt	30	Bobia	N:27°12'5.11" E:93°22'7.50" N:27°12'22.9" E:93°22'40.13" N:27°12 '26.2" E:93°22'15.8" N:27°12'8.12" E:93°21'27.18"	3.01500				
34	1st Year Maintenance of ANR Plantation created during 2023-24	73	Diring Nallah	Latitude 26°55'58.87"N 26°56'19.66"N 26°56'34.02"N 26°56'25.79"N Longitude 93° 6'12.81"E 93° 5'55.16"E 93° 6'13.73"E 93° 6'29.67"E	7.33650				

35	1st Year Maintenance of ANR Plantation created during 2023-24	73	Shikaridanga	Latitude 26°54'16.0"N 26°54'17.5"N 26°54'12.7"N 26°54'07.5"N Longitude 92° 9'49.6"E 92° 9'46.5"E 92° 9'56.9"E 92° 9'48.7"E	7.33650				
36	1st Year Maintenance of ANR Plantation created during 2023-24	73	Near Tippi Nallah	Latitude 27°1'40.415" N 27°1'42.25"N 27°2'7.55"N 27°1'43.76"N Longitude 92°34'0.973" E 92°33'36.39"E 92°33'51.38"E 92°34'23.91"E	7.33650				
37	1st Year Maintenance of ANR Plantation created during 2023-24	73	Doimara	Latitude 26°57'18.6"N 26°57'15.5"N 26°57'16.3"N 26°57'13.9"N Longitude 92°25'37.2"E 92°25'35.1"E 92°25'41.0"E 92°25'35.3"E	7.33650				
38									
39	1st Year Maint of ANR Plantation (Creation 2023-24)	7	POMA WL Range	27°04'39"N 93°33'53"E 27°04'31"N 93°34'15"E 27°04'20"N 93°34'11"E 27°04'23"N 93°33'57"E	0.70350				
40	1st Year Maint of ANR Plantation (Creation 2023-24)	5	Motijheel	27°29'09.8" N 96°19'58.2"E	0.50250				
41	1st Year Maint of ANR Plantation (Creation 2023-24)	5	17th Mile	27°29'39.5" N 96°23'45.6"E	0.50250				
42	1st Year Maint of ANR Plantation (Creation 2023-24)	90	Haldibari, Hornbill, 13thmile	N 27°31'39.59" E 96°23'50.65" N 27°31'39.18" E 96°23'58.01" N 27°31'26.19" E 96°23'56.41" N 27°29'46.6" E 96°21'35.8.	9.04500				
Sub-Total FIRST YEAR MAINT.									
SECOND YEAR MAINT.									

43	2nd year Maintenance of ANR Plantation created during 2022-23 under Along Range	70	Rangge RF, Compartment No. 15 & 17	N28°12'20.38" E94°46'01.66" N28°12'57.33" E94°46'0.57" N28°12'44.74" E94°46'36.54" N28°12'02.03" E94°46'46.63" N28°12'20.41" E94°46'33.95"	5.33			
44	2nd year Maintenance of ANR Plantation created during 2022-23 under Along Range	40	Jorji Take RF, Compartment No. 2,3	N27°52'21.15" E94°53'26.05" N27°52'28.37" E94°53'33.06" N27°52'35.04" E94°53'37.22" N27°52'35.04" E94°53'36.19" N27°52'46.74" E94°53'69.02"	3.05			
45	2nd year Maintenance of ANR plantation created during 22-23	150	Halleng	N28°35'53". E95°02'33" N28°35'52". E95°02'31" N28°35'51" E95°02'33' N28°35'51" E95°02'33".	11.36			
46	2nd year Maintenance of ANR plantation created during 22-23	150	Gobuk	N 28°34'50" E95°07'51" N28°34',48" E95°07'50". N28°34'48". E95°07'51" N28°31' 51" E95°07'50"	11.36			
47	2nd year Maintenance of ANR plantation created during 22-23	91.78	Likor	N 28°49'35". E95°53'30" N 28°49'35". E 95°53'29' N 28°48'35. E 94°53'31' N 28°49'34' E 95°53,30	6.95			
48	2nd year Maintenance of ANR plantation created during 22-23	150	Simong	N28036'22" E95004'39' N28036'22" E95004'38. N28036 20' E94004'38,' N2803619' E950 04'37'	11.36			
49	2nd year Maintenance of ANR plantation created during 22-23	92	Ngaming	N 28059'14" E95054'45" N28059'14", E94054'44", N28059'14' E94054'43" N28059'14" E950 54',42"	6.97			
50	2nd year Maintenance of ANR plantation created during 22-23	150	Millang	N 28059',11' E 95054',45' N 2805914'E 9409',44' N 2805914' E 94011'13' N 2805914' E 950 54',42	11.36			
51	2nd year Maintenance of ANR plantation created during 22-23	132	Lissing	N28020'11" E94055'14' N2802011" E94055'12 N2802012" E94055'42 N280 2012' E940 5511'	10.00			

52	2nd year Maintenance of ANR plantation created during 22-23	211	Tamu	N 280 38',16" E95010',15'	15.99				
53	Maint. (2nd Year) of ANR Plantation at Marging Village	10	Marging Village	N-28°10' 48.56"E-93°54'41.08" N-28°10' 49.98"E-93°54'46.83" N-28°10' 48.58"E-93°54'48.70" N-28°10' 44.84"E-93°54'42.38"	0.76				
54	2nd year Maint. of ANR plantation at Namdang RF (Yr. of Creation 2022-23)	58	Namdang RF	N-27°14'58.17" E-95°42'26.02" N-27°14'43.04" E-95°42'49.59" N-27°14'37.51" E-95°43'01.86" N-27°14'30.01" E-95°43'12.51"	4.42				
55	2 nd Year maint. of 2022-23 ANR Plantation at 12 mile	39.39	12 mile	N27°05'03.08" E95°26'25.74" N27°05'02.59" E95°26'24.11" N27°05'16.30" E95°26'31.22" N27°05'16.35" E95°26'25.48"	3.00				
56	Maint. of ANR Plantation 2022-23 at Miao RF (Compt. No. 63,64 & 65) 2nd year Maint.)	52.0	Namphai Range	N27°27'15.30" E96°11'50.53" N27°27'12.39" E96°11'26.66" N27°27'30.25" E96°11'22.14" N27°27'32.73" E96°11'42.55"	3.96				
57	Maint. of ANR Plantation. 3 weeding (2nd year operation) Russa-Chopsa VRF (Compartment No.3) (Created 2022-23)	60	Russa-Chopsa VRF (kml enclosed)	27° 3'54.09"N; 95°17'33.11"E 27° 3'24.80"N; 95°17'41.85"E 27° 3'34.12"N; 95°18'1.25"E 27° 4'4.19"N; 95°17'55.71"E	4.57				
58	Maint. of ANR Plantation. 3 weeding (2nd year Maint.) Russa-Chopsa VRF (Compartment No.1) (Created 2022-23)	60	Russa-Chopsa VRF (kml enclosed)	27° 3'53.53"N; 95°17'33.15"E 27° 3'58.12"N; 95°17'24.27"E 27° 4'32.20"N; 95°18'16.08"E 27° 4'35.11"N; 95°18'34.75"E	4.572				
59	Maint. of ANR Plantation. 3 weeding (2nd year Maint)Chopnu VRF (Compartment No.1) (Created 2022-23)	40	Chopnu VRF (kml enclosed)	27° 0'38.40"N; 95°18'16.68"E 27° 0'18.37"N; 95°18'19.86"E 27° 0'33.37"N; 95°18'39.55"E 27° 0'55.96"N; 95°18'38.14"E	3.05				

65	2 nd Year Maintenance of ANR Plantation	331.63 44.00 65.00 100.00	Maintenance of ANR plantation (2nd Year)	Plot-I N27°57'21.09" E96°02'52.13" N27°57'39.40" E96°02'58.59" N27°52'40.50" E96°02'25.10" N27°52'40.60" E96°02'29.00" N27°52'52.20" E96°02'29.10" N27°53'16.00" E96°02'26.00" N27°52'52.50" E96°02'24.50" N27°53'13.00" E96°02'41.00" N27°53'02.00" E96°02'23.60" N27°52'50.00" E96°02'38.00" N27°53'02.00" E96°02'20.50" N27°52'50.00" E96°02'24.00" N27°55'55.00" E96°02'16.00" N27°53'16.00" E96°01'10.00" N27°56'08.00" E96°02'16.00" N27°53'16.00" E96°01'26.00" N27°56'18.00" E96°02'14.00" N27°53'09.00" E96°01'28.00" N27°56'22.00" E96°02'01.00" N27°52'56.00" E96°01'38.00" N27°56'58.00" E96°02'00.00" N27°52'55.00" E96°01'30.00"	41.20					
				Plot-II N27°53'54.40" E95°58'01.00" N27°53'54.60" E95°57'57.60" N27°53'53.00" E95°57'53.20" N27°53'53.30" E95°57'49.50" N27°53'42.50" E95°57'47.00" N27°53'42.70" E95°57'59.50" N27°53'29.30" E95°57'55.90" N27°53'34.90" E95°58'11.70" N27°53'48.50" E95°58'24.40" N27°53'54.00" E95°58'13.00"						

				Plot-III N27°54'20.00" E95°59'37.80" N27°54'25.90" E95°59'47.50" N27°54'35.87" E96°06'25.00" N27°55'02.37" E95°59'59.52" N27°54'43.12" E95°59'40.09" N27°54'55.80" E95°59'39.78"				
				Plot-IV N27°53'16.42" E96°08'21.36" N27°53'05.99" E96°08'41.14" N27°52'51.32" E96°08'22.95" N27°53'00.17" E96°08'02.33" N27°58'27.82" E96°14'35.82" N27°58'20.99" E96°14'52.06" N27°57'25.11" E96°14'27.31" N27°58'10.97" E96°14'12.46"				
66	Maint. Of ANR Plantation 50 Ha.(2nd. yr Maint.) creation of 2022-23	50	Ditchu Range	Geo-reference N28°15'50"E97°01'55" N28°15'57"E97°01'40" N28°16'25 E97°01'30" N28°16'36"E9700'1'43" N28°16'37"E97°02'02" N28°16'22"E97°02'20" N28°16'00"E97°02'23"	3.79			
67	Maint. Of ANR Plantation 50 Ha. (2nd. yr Maint.) creation of 2022-23	50	Delei PRF Hayuliang Range	1.N28021'24" E96037'57" 2.N28022'08" E96037'37" 3.N28022'15" E96037'17" 4.N28021'41" E96037'19"	3.79			
68	Maintenance of 2022-23 ANR Plantation. 2nd year maint.	200	Turung RF under Medo Range.	N27°48'19.00"E96°17'57.00" N27°48'11.00"E96°18'14.00" N27°48'00.00"E96°18'24.00" N27°47'55.00"E96°18'09.00"	15.24			
69	Maintenance of 2022-23 ANR Plantation, 2nd year maint.	200	Manabhum RF	N27°39'24.60"E95°56'14.70" N27°39'53.30"E95°56'43.0" N27°39'01.60"E95°57'28.20" N27°39'46.60"E95°57'49.90"	15.24			

70	Maintenance of 2022-23 ANR Plantation, 2nd year maint.	400	Tengapani RF	N27°43'23.85"E96°01'49.06" N27°43'17.75"E96°02'44.66" N27°42'01.25"E96°02'51.09" N27°41'57.87"E96°01'50.05"	30.48				
71	Maint. of ANR Plantation (2nd Year Operation) Tending - 2 weeding under Tenga RF @ Rs. 3996 /- per Ha Creation done during 2022-23 under State CAMPA	109	Khupi Range	27°12'32.85N 92°37'26.88E	8.31				
72	2nd Year Maint of ANR Plantation at Patuk under Patuk Forest Range	86	Under patuk Range	28°1'45.02"N,93°28'28.49"E 28°1'19.13"N,93°28'3.29" E	6.55				
73	Maintenance of ANR Plantation at Bobia. Created in 2021-22 2nd Yr. Maint.	52	Bobia	N:27°11'51.93" E:93°21'37.26" N:27°11'52.2" E:93°21'50.3" N:27°11'29.9" E:93°21'35.0" N:27°11'58.2" E:93°21'19.1"	3.9624				
74	2nd year Maintenance of ANR plantation at Paffa Village (2 nd weeding)	30	Bameng Range	N 27°36'27.23" E 92302'02.04" N 27°36'31.45" E 93°02' 11.86" N 27°36' 29.73" E 93°02' 10.65" N 27°36'36.15" E 93°02'04.47"	2.286				
75	Maint. of ANR Plantation at Tauk Yerda (2nd year Maint.)	53	Seppa	N:27°24'32" E:93°09'34" N:27°24'31" E:93°09'32" N:27°24'37" E:93°09'41" N:27°24'41" E:93°09'32"	4.0386				
76	Maint. of ANR Plantation at Rojo village (2nd year Maint.)	25	Rojo village	N:27°30'44" E:92°47'02" N:27°30'43" E:92°47'01" N:27°30'45" E:92°47'03" N:27°30'46" E:92°47'04"	1.905				
77	Maint. Of ANR Plantation created during 2022-23 (2nd Year Maint.)`	30	Lungdur under Kalaktang Range	N27°03'18.00" E92°08'39.00" N27°03'18.50" E92°08'41.00" N27°03'35.00" E92°08'44.00" N27°03'29.00" E92°08'46.00"	2.29				

78	Maint. Of ANR Plantation created during 2022-23` (2nd Year Maint.)`	32	Worrangpa under Kalaktang Range	N-27°06'52.15" E-92°03'55.07" N-27°06'02.55" E-92°04'30.02" N-27°06'11.15" E-92°04'21.05" N-27°06'25.23" E-92°04'38.32"	2.44				
79	Maint. Of ANR Plantation created during 2022-23` (2nd Year Maint.)`	50	Khellong under Shergaon Range	N-27°12'24.33" E-92°14'50.27" N-27°12'17.02" E-92°14'16.32" N-27°12'36.47" E-92°14'23.52" N-27°12'31.48" E-92°14'38.23"	3.81				
80	Maint. Of ANR Plantation created during 2022-23` (2nd Year Maint.)`	30	Limbaktang under Shergaon Range	N-27°10'54.23" E-92°21'20.42" N-27°11'16.12" E-92°21'08.31" N-27°11'37.25" E-92°21'20.87" N-27°11'25.43" E-92°21'30.55"	2.29				
81	Maint. Of ANR Plantation created during 2022-23` (2nd Year Maint.)`	30	Chota Birpur under Rupa Range	N-27°12'53" E-92°25'36" N-27°12'46" E-92°25'39" N-27°12'40" E-92°25'31" N-27°12'53" E-92°25'36"	2.29				
82	2nd year Maintenance of ANR Plantation created during 2022-23	100	Monai	Latitude 26°54'56.41"N 26°54'59.34"N 26°55'13.94"N 26°54'56.94"N Longitude 93° 2'13.02"E 93° 2'12.58"E 93° 2'32.73"E 93° 2'37.23"E	7.62				
83	2nd year Maintenance of ANR Plantation created during 2022-23	100	Balemu	Latitude 26°54'45.40"N 26°54'23.35"N 26°54'26.89"N 26°54'46.45"N Longitude 92° 7'37.30"E 92° 7'23.35"E 92° 7'38.83"E 92° 7'45.74"E	7.62				
84	2nd year Maintenance of ANR Plantation created during 2022-23	95.5	Tippi	Latitude 27° 2'21.49"N 27° 2'21.29"N 27° 2'10.79"N 27° 2'15.14"N Longitude 92°36'8.68"E 92°35'50.51"E 92°35'43.36"E 92°36'10.31"E	7.28				

85	2nd year Maintenance of ANR Plantation created during 2022-23	100	Namorah	Latitude 26° 57'15.32"N 26° 57'1.69"N 26° 57'7.78"N 26° 57'18.98"N Longitude 93°09'58.14"E 93°10'3.85"E 93°09'41.13"E 93°09'41.58"E	7.62				
Sub-Total SECOND YEAR MAINT.									
THIRD YEAR MAINT.									
86	3rd year Maintenance of ANR Plantation created during 2021-22 under Basar Range	27	Echi RF	N27°56'4" E94°51'43" N27°56'5" E94°51'45" N27°55'54" E94°51'26" N27°55'54" E94°51'27" N27°57'15" E94°51'40"	0.79				
87	3rd year Maintenance of ANR plantation created during 21-22	5	Gelling	29°8'29.66"N 94°57'38.32"E 29°8'26.76"N 94°57'40.33"E 29°8'11.25"N 94°57'39.33"E 29°8'4.56"N 94°57'27.95"E 29°8'26.84"N 94°57'28.58"E	0.15				
88	3rd year Maintenance of ANR plantation created during 21-22	5	Yortung	28°53'49.61"N 95° 3'46.36"E 28°53'50.16"N 95° 3'55.29"E 28°53'46.08"N 95° 3'59.74"E 28°53'40.24"N 95° 3'44.08"E 28°53'46.58"N 95° 3'34.92"E	0.15				
89	3rd year Maintenance of ANR plantation created during 21-22	5	Monkota	28°53'38.51"N 95° 4'52.75"E 28°53'41.89"N 95° 4'46.33"E 28°53'35.05"N 95° 4'57.43"E 28°53'27.30"N 95° 4'49.74"E 28°53'35.93"N 95° 4'44.35"E	0.153				
90	3rd year Maintenance of ANR plantation created during 21-22	5	Tasigaon	28°52'4.47"N 95° 6'26.61"E 28°51'56.39"N 95° 6'43.74"E 28°51'35.91"N 95° 6'29.84"E 28°51'19.04"N 95° 6'12.81"E 28°51'35.15"N 95° 6'12.75"E	0.15				

91	3rd year Maintenance of ANR plantation created during 21-22	5	Sipun, Likor	28°48'40.65"N 94°55'35.25"E 28°48'16.69"N 94°56'4.88"E 28°47'50.13"N 94°56'32.27"E 28°47'40.33"N 94°56'21.78"E 28°48'31.90"N 94°55'20.92"E	0.15				
92	3rd year Maintenance of ANR plantation created during 21-22	5	Hitik	28°48'45.62"N 94°54'39.63"E 28°48'43.83"N 94°54'44.68"E 28°48'40.33"N 94°54'50.56"E 28°48'36.99"N 94°54'51.75"E 28°48'33.69"N 94°54'47.87"E 28°48'41.88"N 94°54'38.28"E	0.15				
93	3rd year Maintenance of ANR plantation created during 21-22	5	Sika	28°49'58.28"N 94°51'40.08"E 28°50'11.61"N 94°52'2.01"E 28°49'47.37"N 94°52'12.41"E 28°49'21.08"N 94°52'17.08"E 28°49'16.79"N 94°52'6.52"E	0.15				
94	3rd year Maintenance of ANR plantation created during 21-22	5	Janbo	28°47'40.47"N 94°50'55.28"E 28°47'50.75"N 94°50'51.44"E 28°48'18.36"N 94°51'4.86"E	0.15				
95	3rd year Maintenance of ANR plantation created during 21-22	5	Ramsing	28°37'44.14"N 94°58'15.33"E 28°37'36.22"N 94°58'22.16"E 28°37'25.17"N 94°58'2.42"E	0.15				
96	3rd year Maintenance of ANR plantation created during 21-22	5	Karko	28°33'52.65"N 95° 2'39.68"E 28°33'50.95"N 95° 3'6.40"E 28°33'43.95"N 95° 2'44.02"E	0.15				
97	3rd year Maintenance of ANR plantation created during 21-22	5	Tikling Area, Simong	28°37'0.91"N 95° 6'5.12"E 28°36'49.72"N 95° 6'48.41"E 28°36'24.31"N 95° 6'35.91"E 28°36'25.68"N 95° 6'18.61"E 28°36'38.11"N 95° 5'59.07"E	0.15				
98	3rd year Maintenance of ANR plantation created during 21-22	5	Gobuk	28°35'26.77"N 95° 7'51.43"E 28°35'22.11"N 95° 8'4.11"E 28°35'1.82"N 95° 8'9.65"E 28°34'55.98"N 95° 7'41.14"E 28°35'6.49"N 95° 7'33.52"E	0.15				

99	3rd year Maintenance of ANR plantation created during 21-22	5	Sinyung area	28°33'22.37"N 95° 6'51.76"E 28°32'52.13"N 95° 7'22.97"E 28°32'37.67"N 95° 7'6.23"E 28°32'54.62"N 95° 6'40.58"E 28°33'12.12"N 95° 6'29.26"E	0.15				
100	3rd year Maintenance of ANR plantation created during 21-22	5	24 Km area	28°31'33.79"N 95° 5'6.00"E 28°31'5.51"N 95° 5'10.44"E 28°31'1.31"N 95° 5'3.09"E 28°30'46.59"N 95° 4'54.35"E 28°30'52.40"N 95° 4'46.79"E 28°31'32.09"N 95° 4'57.40"E	0.15				
101	3rd year Maintenance of ANR plantation created during 21-22	20	Mariyang	28°25'47.18"N 28°25'36.77"N 28°25'26.40"N 28°25'29.85"N 28°25'45.35"N 95°14'29.87"E 95°14'31.85"E 95°14'35.78"E 95°14'18.94"E 95°14'20.00"E	0.61				
102	3rd year Maintenance of ANR plantation created during 21-22	10	Komkar	28°28'06.0"N 28°28'40.50"N 28°28'09.80"N 28°28'09.20"N 28°28'09.40"N 95°06'40.50"E 95° 06'42.0"E 95° 06'43.60"E 95° 06'41.40"E 95° 06'43.20"E	0.31				
103	3rd year Maintenance of ANR plantation created during 21-22	50	Geku-Peram	28°24'56.65"N 28°24'51.20"N 28°24'31.46"N 28°24'31.26"N 28°24'37.19"N 95° 4'26.33"E 95° 4'43.59"E 95° 4'49.95"E 95° 4'34.95"E 95° 4'19.05"E	1.53				
104	3rd year Maintenance of ANR plantation created during 21-22	5	Padu	28°18'20.0"N 28°16'21.9"N 28°18'19.3"N 28°18'18.0"N 95° 11'46.7"E 95° 11'41.3"E 95° 11'42.0"E 95° 11'46.1"E	0.15				
105	3rd year Maintenance of ANR plantation created during 21-22	5	Pongging	28°11'18.0"N 95° 12'46.6"E 28°11'46.8"N 95° 12'22.0"E 28°11'43.8"N 95° 12'24.9"E 28°11'41.4"N 95° 12'27.2"E 28°11'32.4"N 95° 12'25.3"E	0.15				

106	3rd year Maintenance of ANR plantation created during 21-22	5	Adipasi	28°23'36.93"N 28°23'34.72"N 28°23'28.64"N 28°23'20.66"N 28°23'25.75"N 95°16'24.31"E 95°16'31.34"E 95°16'36.86"E 95°16'38.19"E 95°16'26.55"E	0.15				
107	3rd year Maintenance of ANR plantation created during 21-22	5	Kolung	28°32'13.92"N 28°32'21.10"N 28°32'20.27"N 28°32'12.47"N 28°32'8.85"N 95° 9'59.59"E 95°10'7.84"E 95°10'11.19"E 95°10'6.34"E 95° 9'59.11"E	0.15				
108	3rd year Maintenance of ANR plantation created during 21-22	52	Riga-I	28°27'4.36"N 28°27'12.50"N 28°27'13.56"N 28°26'38.01"N 28°26'41.92"N 95° 1'20.02"E 95° 1'36.55"E 95° 2'11.27"E 95° 1'58.85"E 95° 1'39.92"E	1.59				
109	3rd year Maintenance of ANR plantation created during 21-22	50	Riga-II	28°26'42.22"N 28°26'37.66"N 28°26'23.48"N 28°26'25.67"N 28°26'36.57"N 95° 3'7.85"E 95° 3'39.62"E 95° 3'40.12"E 95° 3'9.13"E 95° 2'57.37"E	1.53				
110	3rd year Maintenance of ANR plantation created during 21-22	10	Kebang	28.12',23.33"N 28.12',28.98"N 28.12',38.61"N 28°12',36.82"N 28.12',5.60"N 94.56 33.64',E 94° 57',1.35" E 94.57'23.26" E 94.57',41,01',E 94°56',46.41',E	0.31				
111	3rd year Maintenance of ANR plantation created during 21-22	10	Komsing	28°14',25.38',N 28°14',5.73',N 28.13',57.84',N 28.14',7.44',N 9500'48.93',E 95°0',58.28'E 95.0',29.68"E 95°0',21.07',E	0.31				

112	3rd year Maint. of ANR Plantation in the wLP & Management working circle (2021-22)	490	Yingkiong	Yingkiong:- 1) 28°39'5.79"N 95°1'42.03"E Simong:- 1) 28°34'22.38"N 95. 4'43.79",E Gobukr- 1) 28°35'18,91"N 95°6'50.1"/E Gefte 28°42'51,14"N 94.58'.12.80', E 28.4o'.50.23',N 95.3'29.78"E Puggingr- 1) 28°47'1.89"N 94°54'51.34"E Komkar:- 1) 28°32'10.54"N 95°6'58.69"E Sibum:- 1) 28°19'29.21"N 95.10'8.74"E Geku:- 1) 28°28',3.26"N 28.48'57.58",N 28°36'28.83"N 95° 6'39.74"E 94.49'55.02",E 95°0',49.92"E	15.02				
113	Maint. ((3rdYear)ANR Plantation at Sigen RF Under Daporijo Range Compt. No. 6(P)	50	Sigen RF	N-27°58' 46.00" E-94°13'47.7" N-27°58' 43.7" E-94°13'30.2" N-27°58'11.6" E-94°13'03.00" N-27°58'10.00" E94°13'09.00"	1.47				
114	Maint. ((3rdYear)of ANR plantation at Dulom RF (Compartment No.- 7(P),10 (P)	20	Dulom RF	N28°00'17.0"E94°11'17.0" N27°59' 59.5" E-94°10'58.1" N27°59' 58.1"E-94°10'14.9" N28°00' 32.5"E-94°11'03.9"	0.59				
115	Maint. ((3rdYear)of ANR Plantation at Marging VFR Under Taliha Range,	26	Marging VFR	N-28°10' 33.93"E-93°59'33.09" N-28°10' 52.43"E-93°54'40.01" N-28°10' 43.76"E-93°54'50.97" N-28°10' 21.79"E-93°54'45.09"	0.76				
116	3rd year Maint. of ANR plantation in Rangran – Ranglom (Yr of Creation 2020-21)	105	Changlang Block under Changlang Range	N-27°05'58.18' E-95°50'14.28' N-27°05'57.18' E-95°50'32' N-27°05'44.1' E-95°50'32.18'	5.03				

117	3 rd Year maint. of 2021-22 ANR Plantation at Namsang VFR	250	Namsang VFR	27°13'40.96"N 95°29'32.48" E 27°13'22.89"N 95°29'47.38" E 27°13'11.46"N 95°30'13.24" E 27°14'16.17"N 95°30'31.05" E	7.35				
118	3 rd Year maint. of 2021-22 ANR Plantation at Mopaya VFR	145	Mopaya VFR	27°15'12.80"N 95°31'24.86" E 27°14'38.38"N 95°32'05.73" E 27°15'05.25"N 95°32'26.52" E 27°15'29.71"N 95°31'47.63" E	4.26				
119	3 rd Year maint. of 2020-21 ANR Plantation (Compt. No.N-4, 5) at Jum dang	295	Jum dang	N27°14'52.36" E95°30'23.46" N27°15'23.48" E95°30'35.39" N27°14'58.42" E95°30'27.34" N27°15'27.47" E95°30'39.08"	8.67				
120	3 rd Year maint. of 2021-22 ANR Plantation at Naitong	80	Naitong	27°06'33.71"N 95°23'46.59"E 27°06'36.93"N 95°21'45.38"E	2.35				
121	3 rd Year maint. of 2020-21 ANR Plantation at Jungli camp	100	Jungli camp	N27°05'03.08" E95°26'25.74" N27°05'02.59" E95°26'24.11" N27°05'16.30" E95°26'31.22" N27°05'16.35" E95°26'25.48"	2.94				
122	Maintenance of ANR Plantation (year of plantation 2020-21 Compt. No. 35p 3rd year Maint.)	100.0	Manmao - Walongtong	N27°14' 10.194" E95°53'32.626"	2.94				
123	Maint. Of ANR Plantation 150 Ha.(3rd yr Maint.) creation of 2020-21	150	Delei PRF Hayuliang Range	Geo-reference N28°05'08"E96°31'13" N28°04'06"E96°29'20"	4.60				
124	Maint. Of ANR Plantation 150 Ha.(3rd yr Maint.) creation of 2020-21	150	Ditchu Range	Geo-reference N28°06'51" E97°03'33"	4.60				
125	Maint. Of ANR Plantation 110 Ha.(3rd yr Maint.) creation of 2021-22	110	Ditchu Range	Geo-reference N27°59'07.51" E97°02'25.35"	3.37				

126	Maint. Of ANR Plantation 90 Ha.(3rd yr Maint.) creation of 2021-22	90	Delei PRF Hayuliang Range	Geo-reference N28°21'03" E96°38'00" N28°21'36" E96°37'57" N28°21'47" E96°38'23" N28°21'33" E96°38'22"	2.76				
127	Maintenance of 2020-21 ANR Plantation. 3rd year maint.	378	Turung RF under Medo Range.	N27°47'11.50"E96°19'21.10" N27°47'08.30"E96°19'18.80" N27°47'15.10"E96°19'22.80" N27°47'13.70"E96°19'18.90"	11.11				
128	Maintenance of 2019-20 ANR Plantation, 3rd year maint.	402	Manabhum RF	N27°39'57.83"E95°57'34.99" N27°40'22.76"E95°57'32.35" N27°40'03.55"E95°57'37.56" N27°40'23.37"E95°57'37.52"	11.82				
129	Maintenance of 2020-21 ANR Plantation, 3rd year maint.	402	Manabhum RF	N27°43'16.61"E95°56'54.04" N27°43'16.68"E95°57'09.20" N27°43'13.05"E95°56'55.56" N27°43'13.46"E95°57'10.39"	11.82				
130	Maintenance of Habitat Improvement through through ANR Plantation (2021-22), 3rd year maint.	200	Madhuban, Under Tengapani RF	N27°43'34.30"E96°03'09.95" N27°43'34.67"E96°03'24.41" N27°43'47.72"E96°03'56.25" N27°43'49.47"E96°03'56.25" N27°44'29.25"E96°04'00.17" N27°44'28.73"E96°03'05.37"	5.88				
131	Maintenance of 2020-21 ANR Plantation, 3rd year maint. 2 weeding	709.3	Tengapani RF	N27°43'47.72"E96°03'22.82" N27°43'51.12"E96°04'46.14" N27°42'11.40"E96°05'02.37" N27°42'11.28"E96°03'34.27"	20.85				
132	Maintenance of 2019-20 ANR Plantation, 3rd year maint. 2 weeding	1704	Tengapani RF	N27°42'11.35"E96°04'23.17" N27°42'11.62"E96°06'25.90" N27°39'24.84"E96°06'25.88" N27°39'28.75"E96°04'19.38"	50.10				
133	Maint. ANR plantation at kakukao village (3rd year Maint.)	25	Seppa	N 27020'8.1" E0930 02'37.3" N 27020'8.23" E093002'36.7"	0.74				

134	Maint. ANR plantation at sangkham Nee under Rang village (3rd year Maint.)	30	Seppa	N 27o22'19.89" E 93o 1'40.68" N 27o22'9.12" E 93o 4'45.68" N 27o21'57.93" E 93o 1'40.01" N 27o21'54.77" E 93o 1'29.15" N 27o22'9.38" E 93o 1'21.65"	0.88				
135	Maint. ANR plantation at pijirang beat (3rd year Maint.)	25	Seppa	N 27o17'49.37" E 93o45'0.67" N 27o17'49.38" E 93o2'45.65"	0.74				
136	Maint. ANR plantation at Patta village (3rd year Maint.)	15	Seppa	N 27o17'742" E 092o 05'127" N 27o17'510" E 093o 05'009" N 27o17'786" E 093o 04'760" N 27o17'867" E 093o 04'904"	0.44				
137	Maint. ANR plantation at Yarping village (3rd year Maint.)	15	Seppa	N27o17'49.362" E 93o2'45.66" N27o17'49.368" E 93o2'45.606" N27o17'48.462" E 93o2'45.486" N27o17'49.428" E 93o2'45.45"	0.44				
138	Maint. ANR plantation at Beddi village (3rd year Maint.)	20	Chiyangtajo	N 27o37'45.75" E 93o04'58.25" N 27o37'51.70" E 93o04'56.78" N 27o38'04.00" E 93o04'43.82"	0.59				
139	Maint. ANR plantation at Tobia Bicha village in Soshi Bagang (3rd year Maint.)	30	Chiyangtajo	N 27o39'52.90" E 93o06'21.49" N 27o39'04.28" E 93o06'27.77" N 27o39'07.23" E 93o06'17.68"	0.88				
140	Maint. ANR plantation under Pipu Circle (3rd year Maint.)	20	Chiyangtajo	N 27o33'05.80" E 93o07'42.95" N 27o33'03.92" E 93o07'45.97" N 27o33'12.12" E 93o07'53.07"	0.59				
141	Maint. ANR plantation at Dasso village in Chayangtojo Range (3rd year Maint.)	30	Chiyangtajo	N 27o38'38.09" E 93o09'35.78" N 27o38'39.67" E 93o09'34.30" N 27o38'41.05" E 93o09'31.73"	0.88				
142	Maint. ANR plantation at Namko Flago village in chayangtojo Range (3rd year Maint.)	25	Seppa	N 27o36'43.37" E 93o 07'14.17" N 27o36'46.91" E 93o 07'13.60" N 27o36'40.63" E 93o 07'18.32"	0.74				
143	Maint. Of ANR Plantation created during 2021-22 (3rd Year Maint.)	30	Membachur USF	N-27°12'10.03" E-92°17'29.85" N-27°12'31.80" E-92°17'57.81" N-27°12'11.01" E-92°18'02.97" N-27°11'57.21" E-92°17'39.66"	0.88				

144	Maint. Of ANR Plantation created during 2021-22 (3rd Year Maint.)	30	Dedza USF Area	N-27°11'07.81'' E-92°34'32.41'' N-27°11'02.54'' E-92°34'28.67'' N-27°11'07.96'' E-92°34'25.00'' N-27°11'08.40'' E-92°34'30.38''	0.88				
145	Maint. Of ANR Plantation created during 2021-22 (3rd Year Maint.)	28	Dengzi USF Area	N-27°04'05.33'' E-92°05'06.59'' N-27°04'41.50'' E-92°07'43.40''	0.82				
146	Maintenance beautification of Ganga Lake peripheral by planting Flowering and Fruit bearing species through ANR 3rd year Maint	8	Ganga Lake	27°04'32"N 93°33'50"E 27°04'32"N 93°33'51"E 27°04'33"N 93°33'59"E 27°04'26"N 93°33'59"E	0.24				
147	Maintenance of ANR plantation 3rd year maint.	23.4	Kalai/Tihun /Champa/ Chikrong/Pimai	N27043'22.97" E96026'07.56" N27042'84.54" E96026'54.67" N27044'08.49" E96024'05.30" N27043'22.35" E96029'08.87" N27042'47.49" E96031'05.07"	0.69				
148	Maint. of ANR Plantation 3rd Year Maint	168	i. Jeepghat ii. Pillumukh iii. Sibiamukh iv. Borguli v. Balun	N-27°56'38.84" E-095°23'30.32" N-27°57'4.51" E-095°23'19.92" N-27°57'08.49" E-095°23'37.80" Jeepghat N-27°51'240" E-095°25'160" N-27°51'0380" E-095°25'762" N-27°51'591" E-095°25'786" N-27°51'953" E-095°25'254" Borguli N-28°00'2.29" E-095°26'491" N-28°00'255" E-095°26'402" N-28°00'261" E-095°26'362" N-28°00'271" E-095°26'312"	4.94				
Sub-Total THIRD YEAR MAINT.									
FORTH YESR MAINT.									
149	4th year Maintenance of ANR plantation created during 20-21	55	i) Simong USF Compt. No. 43-Yingkiang FR,	28°36'1.56"N 28°36'12.82"N 28°36'4.67"N 28°35'51.93"N 28°35'38.09"N 95° 7'20.55"E 95° 7'23.46"E 95° 6'55.54"E 95° 6'42.87"E 95° 6'48.69"E	1.68575				

150	4th year Maintenance of ANR plantation created during 20-21	53	ii) Janbo USF Compt. No.164 - Karko FR.	28°48'49.33"N 28°48'43.61"N 28°48'30.41"N 28°48'21.41"N 94°50'48.80"E 94°51'1.37"E 94°51'10.80"E 94°50'51.71"E	1.62445				
151	4th year Maintenance of ANR plantation created during 20-21	53	iii) Mossing USF Area - Tuting A/c Beat	28°47'15.46"N 28°47'11.09"N 28°46'54.47"N 28°46'49.85"N 94°44'18.58"E 94°44'39.43"E 94°44'48.76"E 94°44'30.87"E	1.62445				
152	4th year Maintenance of ANR plantation created during 20-21	50	Boleng USF Area- Boleng FR.	28°31'16.27"N 28°31'17.18"N 28°31'15.88"N 28°31'14.94"N 95°01'57.29"E 95°01'54.31"E 95°01'53.43"E 95°01'54.64"E	1.53250				
153	4th year Maintenance of ANR plantation created during 20-21	50	Pangin USF area- Pangin FR.	28°19'14.09"N 28°18'15.78"N 95°05'18.6"E 94°57'35.8"E	1.53250				
154	4 th Year maint. of 2018-19 ANR Plantation created during 2018-19 at Namsang VFR	400	Namsang VFR	27°12'50.39"N 95°29'15.1"E 27°13'43.09"N 95°30'23.0"E 27°13'04.9" N 95°30'16.5" E	11.76000				
155	Maint. of ANR Plantation. 1 weeding (4th year Maint) at Chopnu VRF (Created 2020-21)	101	Chopnu VRF (kml enclosed)	27° 1'4.69"N; 95°18'36.90"E 27° 0'17.60"N; 95°18'49.66"E 27° 0'33.81"N; 95°19'11.37"E 27° 1'13.70"N; 95°18'55.29"E	2.96940				
156	Maintenance (4th year maintenance of APO 2020-21) of 200.0 ha ANR plantation	200	Dibang RF	N-27°56'12.0" E-95°33'23.4" N-27°55'49.3" E-95°34'05.7" N-27°56'39.0" E-95°34'28.5" N-27°56'50.4" E-95°33'34.4"	5.88000				
157	Maintenance (4th year maintenance of APO 2020-21) of 52.0 ha fuel wood ANR	52	Dibang RF	N-28°07'43.9" E-95°36'29.2" N-28°07'46.3" E-95°36'36.1" N-28°07'42.6" E-95°36'28.8" N-28°07'44.2" E-95°36'32.6"	1.52880				
158	4th year Maintenance of ANR Plantation created during 2020-21	60	Pakke-Kessang	27°11'40.27"N 93°17'9.19"E 27°11'41.26"N 93°17'12.01"E 27°11'38.46"N 93°17'14.52"E 27°11'36.77"N 93°17'10.72"E	1.76400				

Table 6

Net Present Value and Interest: **ARTIFICIAL PLANTATION**

SI.No	ANR Target as per Working Plan for Current Year	Plantation under NPV				Others Schemes		Interest Amount to offset incremental cost of ANR
		Physical	Location	Geo-coordinates	Financial	Physical	Financial	
		(in ha)	KML File		(in lakhs)	(in ha)	(In lakhs)	
Artificial regeneration of Plantation as per CAF Rule 5(2)(b) under NPV COMPONENT								
FIRST YEAR MAINT.								
1	1st Year Maint. of Artificial Plantation created during 2023-24 at Bopek under Along Range	33	Bopek	i.28°13'37.2" N 94°37'55.7"E ii.28°12'34.03"N 94°37'54.03"E iii.28°17'03.0"N 94°34'45.04"E iv.28°17'05.0"N 94°34'39.0"E v.28°16'58.5"N 94°34'38.2"E	7.07850			
2	1st Year Maint. of Artificial Plantation created during 2023-24 at Ambin Putu under Along Range	5	Ambin Putu	a.28°10'3.84"N 94°40'55.43"E b.28°10'7.83"N 94°40'58.83"E c.28°10'11.16"N 94°40'39.96"E d.28°10'9.20"N 94°40'39.77"E e.28°10'3.94"N 94°40'46.55"E	1.07250			
3	1st Year Maint. of Artificial Plantation created during 2023-24 at Tumbung under Along Range	5	Tumbung	i.28°24'20.23"N 94°41'29.78"E ii.28°24'19.94"N 94°41'35.91"E iii.28°24'28.99"N 94°41'33.21"E iv.28°24'31.05"N 94°41'28.65"E v.28°24'29.19"N 94°41'27.32"E	1.07250			
4	1st Year Maint. of Artificial Plantation created during 2023-24 at Bisung under Along Range	5	Bising	a.28°15'10.80"N 94°45'52.55"E b.28°15'10.32"N 94°45'56.49"E c.28°15'10.45"N 94°46'0.07"E d.28°15'17.22"N 94°46'0.38"E e.28°15'18.92"N 94°45'52.16"E	1.07250			

5	1st Year Maint. of Artificial Plantation created during 2023-24 at Rano under Along Range	5	Rano	i. 28° 2'36.22"N 94°42'33.55"E ii. 28° 2'37.39"N 94°42'28.28"E iii. 28° 2'38.46"N 94°42'23.60"E iv. 28° 2'32.15"N 94°42'23.07"E v. 28° 2'29.64"N 94°42'30.03"E	1.07250			
6	1st Year Maint. of Artificial Plantation created during 2023-24 at Sogi under Along Range	10	Sogi	a.28°15'00.57"N 94°34'49.42"E b.28°15'12.06"N 94°35'07.19"E c.28°15'07.15"N 94°35'08.07"E d.28°15'04.08"N 94°35'03.40"E e.28°15'59.16"N 94°35'41.64"E	2.14500			
7	1st Year Maint. of Artificial Plantation created during 2023-24 at Liber under Along Range	5	Liber	i. 28° 4'29.57"N 94°50'24.34"E ii. 28° 4'26.36"N 94°50'18.16"E iii.28° 4'22.54"N 94°50'17.14"E iv.28° 4'18.92"N 94°50'21.20"E v.28° 4'27.86"N 94°50'26.82"E	1.07250			
8	1st Year Maint. of Artificial Plantation created during 2023-24 at Lidu under Along Range	5	Lidu	a.28°15'52.35"N 94°35'31.03"E b.28°15'47.58"N 94°35'30.29"E c.28°15'46.15"N 94°35'39.94"E d.28°15'52.05"N 94°35'42.94"E e.28°15'52.20"N 94°35'37.32"E	1.07250			
9	1st Year Maint. of Artificial Plantation created during 2023-24 at Kupaen under Along Range	5	Kupaen	i.28°12'16.24"N 94°34'48.66"E ii.28°12'22.45"N 94°34'43.86"E iii. 28°12'20.69"N 94°34'39.52"E iv.28°12'10.73"N 94°34'40.73"E v.28°12'8.38"N 94°34'42.37"E	1.07250			
10	1st Year Maint. of Artificial Plantation created during 2023-24 at Makum under Along Range	5	Makum area	a.28°12'32.36"N 94°51'45.51"E b.28°12'25.22"N 94°51'45.02"E c.28°12'25.20"N 94°51'52.02"E d.28°12'32.31"N 94°51'54.69"E e.28°12'28.54"N 94°51'48.74"E	1.07250			
11	1st Year Maint. of Artificial Plantation created during 2023-24 at Migli Pobdi under Along Range	5	Migli Pobdi	i.28°12'26.51"N 94°45'59.05"E ii.28°12'36.10"N 94°46'5.26"E iii.28°12'38.17"N 94°45'58.13"E iv.28°12'32.87"N 94°45'57.21"E v.28°12'27.96"N 94°45'57.26"E	1.07250			

12	1st Year Maint. of Artificial Plantation created during 2023-24 at Dodo Kombo under Along Range	5	Dodo Kombo	a.28° 6'19.60"N 94°49'56.17"E b.28° 6'23.77"N 94°50'4.81"E c.28° 6'27.87"N 94°49'59.12"E d.28° 6'23.15"N 94°49'53.11"E e.28° 6'22.11"N 94°50'0.09"E	1.07250			
13	1st Year Maint. of Artificial Plantation created during 2023-24 at Boo & Niksi under Along Range	5	Boo-Plot-1 Niksi-Plot-2	Boo i.28°9'7.57"N 94°39'27.70"E ii.28°9'13.87"N 94°39'32.65"E iii.28°9'15.85"N 94°39'25.29"E iv.28°9'14.84"N 94°39'23.46"E v.28°9'8.65"N 94°39'25.85"E Niksi 1. 28°8'46.50"N 94°40'16.99"E 2.28°8'47.44"N 94°40'17.16"E 3.28°8'50.61"N 94°40'16.42"E 4.28°8'51.02"N 94°40'13.25"E 5.28°8'46.50"N 94°40'13.72"E	1.07250			
14	1st Year Maint. of Artificial Plantation created during 2023-24 at Tabum Geko under Along Range	5	Tabum Geko	a.28° 9'32.44"N 94°41'4.71"E b.28° 9'35.79"N 94°41'4.81"E c.28° 9'38.03"N 94°41'9.52"E d.28° 9'35.97"N 94°41'16.41"E e.28° 9'30.25"N 94°41'10.11"E	1.07250			
15	1st Year Maint. of Artificial Plantation created during 2023-24 at Tajir (Doyor) under Along Range	5	Tajir(Doyor)	i.28° 4'19.08"N 94°45'38.32"E ii.28° 4'14.28"N 94°45'43.62"E iii.28° 4'12.69"N 94°45'49.34"E iv.28° 4'14.99"N 94°45'51.63"E v.28° 4'19.75"N 94°45'48.19"E	1.07250			
16	1st Year Maint. of Artificial Plantation created during 2023-24 at Eshi Lipo Bam under Basar Range	5	Eshi Lipo Bam	1N28°03'57.00"E94°40'48.80" 2N28°04'03.20"E94°40'48.00" 3N28°04'07.76"E94°40'45.22" 4N28°04'03.42"E94°40'40.27" 5N28°03'54.60"E94°40'40.96"	1.07250			
17	1st Year Maint. of Artificial Plantation created during 2023-24 at Kugi Yamen under Basar Range	5	Kugi Yamen	1N28°03'18.00" E94°40'52.05" 2N28°03'14.00" E94°40'49.09" 3N28°03'10.77" E94°40'51.80" 4N28°03'10.58" E94°40'56.99" 5N28°03'17.98" E94°41'00.20"	1.07250			

18	1st Year Maint. of Artificial Plantation created during 2023-24 at Kuling under Mechuka Range	5	Kuling	1)N28°31'30.5" E94°18'11.9" 2)N28°31'26.41" E94°18'08.32" 3)N28°31'17.2" E94°18'18.6" 4)N28°31'27.01" E94°18'28.08"	1.07250			
19	1st Year Maint. of Artificial Plantation created during 2023-24 at Karo area under Mechuka Range	5	Karo	1)N28°31'12.0" E95°51'18.0" 2)N28°31'16.0" E95°51'17.0" 3)N28°31'17.0" E95°51'12.0" 4)N28°31'13.0" E95°51'13.0" 5)N28°31'25.6" E95°51'12.38" 6)N28°31'25.97" E95°51'18.88"	1.07250			
20	1st Year Maint. of Artificial Plantation created during 2023-24 at Monigaong area under Mechuka Range	5	Monigaong	1) N28°46'12.0" E94°16'18.0" 2) N28°46'16.0" E=94°16'17.0" 3) N28°46'15.40" E94°16'23.12" 3)N28°46'24.51" E94°16'14.21" 4)N28°46'26.40" E94°16'13.62"	1.07250			
21	1st Year Maint. of Artificial Plantation created during 2023-24 at Hidum under Along Range	5	Hidum	a. 28° 7'26.75"N 94°46'4.39"E b. 28° 7'23.72"N 94°46'6.19"E c. 28° 7'23.66"N 94°45'57.77"E d. 28° 7'29.40"N 94°45'57.22"E e. 28° 7'30.00"N 94°46'2.43"E	1.07250			
22	1st Year Maint. of Artificial Plantation created during 2023-24 at Yoddu Ditu under Mechuka Range	5	Yoddu Ditu area	1) N28°30'12.0" E94°24'18.0" 2) N28°30'16.0" E94°24'17.0" 3) N28°30'17.0" E94°24'12.0" 4)N28°30'13.0" E94°24'13.0" 5)N28°30'25.6" E94°24'12.38" 6)N28°30'25.97" E94°24'18.88"	1.07250			
23	1st Year Maint. of Artificial Plantation created during 2023-24 at Botak Kayi under Liromoba Range	5	Botak Kayi	1) N=28°07'14" E=94°27'31" 2) N=28°07'04" E=94°27'30" 3) N=28°07'05" E=94°27'22" 4)N=28°07'14" E=94°27'22"	1.07250			
24	1st Year Maint. of Artificial Plantation created during 2023-24 at Deminsa under Liromoba Range	5	Deminsa	1) N=28°09'27" E=94°36'32" 2) N=28°09'32" E=94°36'35" 3) N=28°09'39" E=94°36'30" 4)N=28°09'31" E=94°36'22"	1.07250			
25	1st Year Maint. of Artificial Plantation created during 2023-24 at Aka Mori under Liromoba Range	5	Aka Mori	1) N=28°05'31" E=94°27'06" 2) N=28°05'39" E=94°27'10" 3) N=28°05'42" E=94°27'03" 4)N=28°05'31" E=94°27'01"	1.07250			

26	1st Year Maint. of Artificial Plantation created during 2023-24 at Pegi Yorlo under Along Range	5	Pegi Yorlo	a.28°12'32.27"N 94°35'44.65"E b.28°12'41.09"N 94°35'45.75"E c.28°12'39.52"N 94°35'37.84"E d.28°12'32.30"N 94°35'37.85"E e.28°12'37.18"N 94°35'41.64"E	1.07250			
27	1st Year Maint. of Artificial Plantation created during 2023-24 at Budeh under Along Range	5	Budeh	i. 28°3'07.95"N 94°50'38.30"E ii. 28°3'7.13"N 94°50'32.74"E iii. 28°3'4.61"N 94°50'30.58"E iv. 28°3'0.52"N 94°50'26.72"E v. 28°2'56.70"N 94°50'35.09"E	1.07250			
28	1st Year Maint. of Artificial Plantation created during 2023-24 at Likabali (Advance work done during 2018-19) Creation CAMPA APO 2023-24	139	Likabali	N27041' 23.11" E94045' 27.15" N27041'44.68" E94045'32.84" N27041'46.26" E94045'08.80" N27041'29.10" E94045'01.92"	29.81550			
29	1st Year Maint. of Artificial Plantation at Kamte Beat Likabali (RF)	151.6	Likabali RF	N27038' 35.62" E94034' 56.68" N27038'4.20" E94034'50.58" N27039'3.82" E940 35'48.72" N27038'20.66" E94036' 14.57"	32.51820			
30	1st Year Maint (Creation 2023-24) of Artificial plantation	43.482	Mebo RF	<u>Mebo RF</u> 28°09'22.71"N,95°26'05.40"E 28°09'21.49"N, 95°26'36.33"E 28°09'05.98"N, 95°26'37.38"E 28°09'05.82"N, 95°26'13.97"E	9.32689			
31	1st Year Maint (Creation 2023-24) of Artificial plantation	20	Gutin RF under Nari Range	<u>Gutin RF under Nari Range</u> 27°49'36.33"N, 95°04'03.57"E 27°49'46.98"N, 95°04'23.14"E 27°49'41.94"N, 95°04'33.69"E 27°49'28.79"N, 95°04'09.36"E	4.29000			
32	1st Year Maint (Creation 2023-24) of Artificial plantation	20	Pasighat RF	<u>Pasighat RF</u> 28°02'20.97"N, 95°22'14.52"E 28° 02'21.30"N, 95°22'25.52"E 28°01'56.16"N, 95°22'28.65"E 28°01'57.91"N, 95°22'21.11"E	4.29000			
33	1st Year Maint (Creation 2023-24) of Artificial plantation	10	Ledum under Ruksin Range	<u>Ledum under Ruksin Range</u> 27°56'35.30"N, 95°06'06.61"E 27° 56'36.68"N, 95°06'22.32"E 27°56'29.30"N, 95°06'23.61"E 27°56'27.56"N, 95°06'10.79"E	2.14500			

34	1st year Maint. of Artificial Plantation at Si-Yorbe at Nogi Village created during 2023-24	5	Si Yorbe Nogi Village	N-28°13' 55.73" E-94°03'55.80" N-28°13' 47.29" E-94°04'01.42" N-28°13' 48.30" E-94°03'38.65" N-28°14' 05.31" E-94°03'28.35"	1.07250			
35	1st year Maint. of Artificial Plantation at Eru Village created during 2023-24	5	Svbar Eru	N-28°23' 09.51" E-94°03'21.14" N-28°23' 07.39" E-94°03'27.96" N-28°23' 00.38" E-94°03'22.33" N-28°23' 07.42" E-94°03'13.46"	1.07250			
36	1st year Maint. of Artificial Plantation at Taninha at Eru Village at near River Svbar Eru Village Siyum Circle created during 2023-24	5	Taninha at Eru Village	N-28°22' 32.74" E-94°02'33.02" N-28°22' 35.98" E-94°02'42.18" N-28°22' 31.29" E-94°02'45.12" N-28°22' 22.88" E-94°02'29.18"	1.07250			
37	1st year Maint. of Artificial Plantation at Motung Puri Area at Riamuk Village created during 2023-24	5	Motung Puri Area at Riamuk Village	N-28°16' 11.51" E-94°08'57.98" N-28°16' 09.95" E-94°08'58.22" N-28°16' 08.61" E-94°08'57.43" N-28°16' 09.22" E-94°08'54.20"	1.07250			
38	1st year Maint. of Artificial Plantation at Jorng Riktak Lingram Village created during 2023-24	6	Jorng Riktak Lingram Village	N-28°15' 11.34" E-94°05'36.17" N-28°14' 50.68" E-94°06'10.92" N-28°15' 12.40" E-94°05'35.27"	1.28700			
39	1st year Maint. of Artificial Plantation at Raw Modi at Doyom Village created during 2023-24	5	Raw Modi at Doyom Village	N-28°16' 27.87" E-94°04'59.01" N-28°16' 29.79" E-94°05'01.08" N-28°16' 27.42" E-94°05'02.34" N-28°16' 26.17" E-94°05'03.28"	1.07250			
40	1st year Maint. of Artificial Plantation at Gemukrijo at Dadi Village created during 2023-24	5	Gemukrijo at Dadi Village	N-28°02' 56.61" E-93°56'14.33" N-28°02' 41.90" E-93°56'26.04" N-28°02' 23.73" E-93°55'52.51"	1.07250			
41	1st year Maint. of Artificial Plantation at Yangam Pupu at Lingdam Village created during 2023-24	5	Yangam Pupu at Lingdam Village	N-28°10' 20.89" E-93°56'40.70" N-28°10' 25.04" E-93°56'50.32" N-28°10' 31.23" E-93°56'52.77" N-28°10' 36.09" E-93°56'53.07"	1.07250			

42	1st year Maint. of Artificial Plantation at Bindamrijo under Jaring Circle created during 2023-24	7	Bindarijo under Jaring village	N-28°10' 59.99" E-94°06'11.15" N-28°10' 49.57" E-94°06'31.95" N-28°10' 30.51" E-94°06'32.36" N-28°10' 18.74" E-94°06'20.52"	1.50150			
43	1st year Maint. of Artificial Plantation at Jilak Haider created during 2023-24	8	Jilak Haider	N-27°55' 38.81" E-94°25'37.04" N-27°55' 35.53" E-94°25'45.54" N-27°55' 30.49" E-94°25'36.38" N-27°55' 34.92" E-94°25'27.52"	1.71600			
44	1st yr Maint. of artificial plantation in Namdang R.F	24	Namdang	N-27°13'41.86" E-95°44'6.68" N-27°13'37.48" E-95°43'51.24" N-27°13'33.01" E-95°43'57.49" N-27°13'18.34" E-95°43'56.03" N-27°13'18.57" E-95°44'03.41"	5.14800			
45	1st Year maint. of 2023-24 Artificial Plantation at Jum dang area	25	Jumdang area	27°13'43.62"N 95°29'29.46" E 27°13'33.97"N 95°32'47.41" E 27°13'33.97"N 95°29'55.45" E 27°13'31.77"N 95°29'28.94" E	5.36250			
46	Maint of Artificial Plantation 2023-24 (1st year Maint.)	50.00	Sasum-Sinwang area	N 27°12'5.23" E 95° 54'16.45" N 27°12'18.58" E 95° 53'42.86" N 27°12'38.29" E 95° 53'56.76" N 27°12'38.71" E 95° 54'32.34"	10.72500			
47	Maint of Artificial Plantation at Neotan 2023-24 Village (1st year)	50.00	Neotan Village	N 27°28'2.99" E 96° 4'31.20" N 27°28'6.66" E 96° 4'52.29" N 27°28'27.44" E 96° 4'53.28" N 27°28'25.03" E 96° 4'26.89"	10.72500			
48	Maint of Artificial Plantation 2023-24 at Miao RF (1st Year Maint.)	22.00	Miao RF	N 27°29'9.27" E 96° 14'54.85" N 27°29'15.13" E 96° 15'17.27" N 27°29'33.77" E 96° 15'10.56" N 27°29'26.85" E 96° 14'47.09"	4.71900			
49	Maint. of Artificial Plantation 2023-24 at Honkap RF (1st year Maint)	33.00	Honkap RF	N 27°21'12.15" E 96° 2'38.41" N 27°21'24.52" E 96° 2'57.19" N 27°21'6.31" E 96° 3'4.24" N 27°20'54.00" E 96° 2'51.21"	7.07850			

50	1st Year Maint of Artificial Plantation under Khonsa Range.	25	Dadam, Hukan,	N26°54'36.1" E95°27'04.7" N26°57'06.9" E95°28'32.1" N26°54'56.9" E95°24'08.6" N26°54'26.1" E95°24'23.1"	5.36250			
51	1st Year Maint of Artificial Plantation under Khonsa Range.	12	Kothin, Lahu	Kothin N26°54'56.9" E95°24'08.6" N26°55'04.2" E95°24'07.1" N26°54'57.9" E95°24'04.4" N26°54'54.2" E95°24'09.3" Laho N26°54'26.1" E95°24'23.1" N26°54'25.3" E95°24'19.1" N26°54'19.4" E95°24'18.7" N26°54'20.4" E95°24'24.7"	2.57400			
52	1st Year Maint of Artificial Plantation under Khonsa Range.	20	Old Bunting,	N27°00'11.0" E95°30'07.4" N26°59'12.1" E95°32'30.3" N27°05'00.2" E95°38'03.2" N27°06'34.5" E95°35'54.9"	4.29000			
53	1st Year Maint of Artificial Plantation under Khonsa Range.	40	Lainwang, Ngongthong	Lainwang N27°05'00.2" E95°38'03.2" N27°05'05.5" E95°38'05.5" N27°05'11.1" E95°38'10.4" N27°05'19.8" E95°38'08.1" Ngongthong N27°06'34.5" E95°35'54.9" N27°06'46.5" E95°35'54.3" N27°06'34.6" E95°35'41.3" N27°06'34.4"	8.58000			
54	1st Year Maint of Artificial Plantation under Lazu Range at Pongkong and Sanliam	40	Lazu Range	Pongkong N26°54'41.3" E95°32'52.4" N26°54'38.2" E95°32'44.6" N26°54'26.6" E95°33'00.3" N26°54'33.1" E95°33'01.0" Sanliam N26°55'57.8" E95°32'38.1" N26°56'01.1" E95°32'34.4" N26°56'13.1" E95°32'38.0" N26°56'05.9"	8.58000			
55	1st Year Maint of Artificial Plantation under Lazu Range at Kolam & Nogna	20	Lazu Range	Kolam N26°56'28.1" E95°34'53.8" N26°56'35.1" E95°34'48.9" N26°56'38.0" E95°34'55.7" N26°56'33.1" E95°34'05.0" Nogna N26°56'28.3" E95°37'19.3" N26°56'25.1" E95°37'13.9" N26°56'21.7" E95°37'27.4" N26°56'31.0"	4.29000			

56	1st Year Maint of Artificial Plantation under Lazu Range at Senu	15	Senu.	N26°54'22.6" E95°34'44.0" N26°52'56.3" E95°35'15.3" N26°52'10.9" E95°31'22.9" N26°52'59.8" E95°32'35.8"	3.21750			
57	1st Year Maint of Artificial Plantation under Lazu Range at Raho	10	Raho	Raho Vill N26°52'10.9" E95°31'22.9" N26°52'03.0" E95°31'40.4" N26°52'16.6" E95°31'40.4" N26°52'18.5" E95°31'30.4"	2.14500			
58	1st Year Maint of Artificial Plantation under Khonsa Range at Borduria & Paniduria	30	Borduria & Paniduria	Borduria N26°59'13.8" E95°31'13.5" N26°59'14.2" E95°31'15.8" N26°59'18.7" E95°31'15.1" N26°59'17.3" E95°31'14.4" Paniduria N27°01'30.2" E95°25'20.8" N27°01'33.4" E95°25'21.9" N27°01'34.2" E95°25'17.9" N27°01'30.7"	6.43500			
59	1st Year Maint of Artificial Plantation under Khonsa Range at Noksa & Luthong	25	Noksa & Luthong	Noksa N27°00'05.7" E95°26'24.0" N27°00'08.4" E95°26'23.0" N27°00'07.0" E95°26'20.4" N27°00'04.5" E95°26'21.4" Luthong N27°00'11.5" E95°28'05.7" N27°00'11.6" E95°28'07.5" N27°00'13.6" E95°28'06.9" N27°00'11.9"	5.36250			
60	1st Year Maint of Artificial Plantation under Khonsa Range at Tupi & Khela	20	Tupi & Khela	Tupi N26°59'04.0" E95°26'58.3" N26°59'05.3" E95°26'57.7" N26°59'03.7" E95°26'57.2" N26°59'04.0" E95°26'58.4" Khela N27°01'27.6" E95°31'40.1" N27°01'29.9" E95°31'38.9" N27°01'29.4" E95°31'36.1" N27°01'26.4"	4.29000			
61	1st year Maint. of Artificial Plantation at Chanu		Chanu USF(kml enclosed)	26°55'51.69"N; 95°19'28.02"E 26°55'47.25"N; 95°19'30.75"E 26°55'52.32"N; 95°19'45.35"E 26°56'1.31"N; 95°19'42.49"E	2.14500			
62	1st year Maint. of Artificial Plantation at Niaunu		Niaunu USF(kml enclosed)	26°52'3.69"N; 95°20'13.83"E 26°52'0.20"N; 95°20'23.74"E 26°52'9.87"N; 95°20'26.91"E 26°52'13.94"N; 95°20'15.45"E	2.14500			

63	1st year Maint. of Artificial Plantation at Senua		Senua USF(kml enclosed)	26°53'29.03"N; 95°21'50.85"E 26°53'29.05"N; 95°21'59.65"E 26°53'39.81"N; 95°21'57.58"E 26°53'41.12"N; 95°21'47.93"E	2.14500			
64	1st year Maint. of Artificial Plantation at Khogla		Khogla USF(kml enclosed)	26°50'58.04"N; 95°27'30.49"E 26°50'58.01"N; 95°27'38.45"E 26°51'13.46"N; 95°27'37.68"E 26°51'12.33"N; 95°27'30.14"E	2.14500			
65	1st year Maint.of Artificial Plantation at Konnu		Konnu USF(kml enclosed)	26°41'49.66"N; 95°18'12.49"E 26°41'38.59"N; 95°18'21.85"E 26°41'42.97"N; 95°18'26.78"E 26°41'55.92"N; 95°18'19.07"E	2.14500			
66	1st year Maint. of Artificial Plantation at Pongchao		Pongchao USF(kml enclosed)	26°42'15.62"N; 95°17'36.00"E 26°42'14.04"N; 95°17'44.60"E 26°42'25.70"N; 95°17'51.11"E 26°42'31.23"N; 95°17'47.25"E	2.14500			
67	1st year Maint. of Artificial Plantation at Niausa		Niausa USF(kml enclosed)	26°49'50.84"N; 95°18'12.02"E 26°49'43.43"N; 95°18'5.10"E 26°49'38.96"N; 95°18'16.32"E 26°49'46.99"N; 95°18'23.53"E	2.14500			
68	1st Year Maint. of Artificial plantation at Embolin	70.0 ha	Embolin	N28°47'44.5" E95°53'62.1" N28°47'44.6" E95°53'63.4" N28°47'34.5" E95°53'55.0" N28°47'34.2" E95°53'55.5"	15.68000			
69	1st Year Maint. of Artificial plantation at Mipi	95.0 ha	Mipi	N28°56'14.17" E95°49'00.0" N28°58'54.1" E95°45'24.6" N28°58'54.6" E95°45'24.3" N28°57'49.7" E95°48'23.7"	21.28000			
70	1st Year Maint. of Artificial plantation at Embolin	95.0 ha	Embolin	N28°46'30.64" E95°53'39.4" N28°46'31.8" E95°53'23.8" N28°46'43.6" E95°53'07.6" N28°46'52.7" E95°53'37.9" N28°46'53.5" E95°52'26.94"	21.28000			
71	1st Year Maint (Creation 2023-24) of Artificial plantation	50	Ditchu RF	N-28°08'45" E-97°03'07" N-28°08'53" E-97°02'37" N-28°09'15" E-97°02'48" N-28°09'06" E-97°03'09"	11.20000			
72	1st Year Maint (Creation 2023-24) of Artificial plantation at Chidhigoo	80	Chidhigoo	N28°15'42.91" E95°44'40.17" N28°15'30.30" E95°44'26.37" N28°15'45.51" E95°44'16.57" N28°15'55.30" E95°44'27.05"	17.16000			

73	1st Year Maint (Creation 2023-24) of Artificial plantation at Haka	80	Haka	N28°18'4.95" E96°8'0.15" N28°17'40.21" E96°7'47.86" N28°17'28.32" E96°8'29.54" N28°17'58.72" E96°8'37.31"	17.16000			
74	1st Year Maint (Creation 2023-24) of Artificial plantation at Moruk	60	Moruk	N28°09'47.64" E95°36'36.26" N28°09'55.27" E95°37'47.29" N28°10'06.68" E95°37'43.93" N28°10'03.59" E95°36'37.62"	12.87000			
75	1st Year Maint (Creation 2023-24) of Artificial plantation at Dambuk	61	Dambuk	N28°14'57.48" E95°39'17.59" N28°15'29.34" E95°39'30.86" N28°15'26.41" E95°38'55.98" N28°14'59.45" E95°39'04.35"	13.08450			
76	1 st year Maint. of 120 Ha Artificial Plantation created in the year 2023-24, 3 weeding,	120	Lohit RF	N27°45'59"E95°50'47" N27°46'20"E95°51'00" N27°45'54"E95°49'50" N27°45'37"E95°49'58"	25.74000			
77	1 st year Maint. of Artificial Plantation created during 2023-24	61	Drupong RF	N 26 58 51.03 E 93 26 46.71 N 26 58 5.12 E 93 26 33.37 N 26 58 0.95 E 93 25 47.59 N 26 58 46.42 E 93 26 22.19	13.08450			
78	1 st year Maint. of Artificial Plantation created during 2023-24	32	Diphu Beat under Drupong RF	N 26 57 37.6 E 93 32 41.7 N 26 58 26.2 E 93 32 41.8 N 26 59 48.1 E 93 32 37.8 N26 57 24.5 E 93 33 40.2	6.86400			
79	1 st year Maint. of Artificial Plantation created during 2023-24	10	Panir RF	N-26° 57' 53" E-93° 29' 18" N-26° 58' 02" E-93° 28' 54" N-26° 57' 58" E-93° 29' 21" N-26° 57' 53" E-93° 28' 57"	2.14500			
80	1 st year Maint. of Artificial Plantation created during 2023-24	25	Drupong RF	N-27°07'17.28" E-93°40'18.96" N-26°07'18.25" E-93°40' 53.68" N-26°07' 18.58" E-93°40' 58.65" N-26°07' 25.60" E-93°40' 60.01"	5.36250			

81	1 st year Maint. of Artificial Plantation created during 2023-24	25	Pichola	N-27°12'10.76" E-93°47'28.26" N-27°12'43.43" E-93°47'44.28" N-27°12'38.55" E-93°46'14.17" N-27°12' 08.92" E-93°45'34.62"	5.36250			
82	Maint. Of Artificial Plantation (1st year operation) Tending- 2 weeding cration done during 2023-24 at @ 7992/ ha	527.00	Buragaon (Viewpam) under Khupi Range	27°15'35.92N 92°41'01.14E 27°15'53.74N 92°41'56.41E 27°15'26.43N 92°41'58.26E 27°15'52.63N 92°42'40.20E	113.04150			
83	Maintenance of Artificial Plantation (1st Year Operation) Tending - 1 weeding Creation done during under State CAMPA Scheme	5	Quarry line	27°32'35.3"N 93°48'24.6"E 27°32'38.4"N 93°48'28.4"E 27°32'40.02"N 93°48'31.0"E 27°32'43.0"N 93°48'27.2"E 27°32'40.9"N 93°48'21.3"E	1.07250			
84	Maintenance of Artificial Plantation (1st Year Operation) Tending - 1 weeding Creation done during under State CAMPA Scheme	10	PiisamorehKulsi	N 27°38'41.3" E 93°50'08.6" N 27°39'06.2" E 93°50'24.7" N 27°38'53.7" E 93°50'27.6" N 27°38'39.7" E 93°50'20.3"	2.14500			
85	Maintenance of Artificial Plantation (1st Year Operation) Tending - 1 weeding Creation done during under State CAMPA Scheme	10	SiikheLankhang	N 27°37'57.6" E 93°47'52.6" N 27°37'53.6" E 93°47'28.8" N 27°37'59.9" E 93°47'23.0" N 27°38'05.1" E 93°47'32.8"	2.14500			
86	Maintenance of Artificial Plantation (1st Year Operation) Tending - 1 weeding Creation done during under State CAMPA Scheme	5	Tanio Bijee	N 27°34'16" E 93°49'17" N 27°34'14" E 93°49'15" N 27°34'20" E 93°49'19" N 27°34'19" E 93°49'19"	1.07250			
87	Maintenance of Artificial Plantation (1st Year Operation) Tending - 1 weeding Creation done during under State CAMPA Scheme	5	Tasko	N 27°34'50.5" E 93°51'49.6" N 27°34'56.1" E 93°51'53.4" N 27°34'54.3" E 93°51'54.7" N 27°34'50.1" E 93°51'56.9" N 27°34'47.6" E 93°51'58.5"	1.07250			

88	Maintenance of Artificial Plantation (1st Year Operation) Tending - 1 weeding Creation done during under State CAMPA Scheme	10	Pange at Tale RF	27°32'12.09"N 93°53'42.08"E 27°31'58.04"N 93°53'38.03"E 27°31'54.07"N 93°54'44.01"E 27°32'12.00"N 93°54'42.05"E	2.14500			
89	Maintenance of Artificial Plantation (1st Year Operation) Tending - 1 weeding Creation done during under State CAMPA Scheme	5	Quarry line	27°32'35.3"N 93°48'24.6"E 27°32'38.4"N 93°48'28.4"E 27°32'40.02"N 93°48'31.0"E 27°32'43.0"N 93°48'27.2"E 27°32'40.9"N 93°48'21.3"E	1.07250			
90	Maintenance of Artificial Plantation (1st Year Operation) Tending - 1 weeding Creation done during under State CAMPA Scheme	5	Paya	27°29'08"N 93°47'31"E, 27°29'19"N 93°47'44"E 27°29'26"N 93°47'37"E 27°29'16"N 93°47'16"E 27°29'29"N 93°47'22"E 27°29'05" N 93°47'01" E 27°29'49" N 93°47'58" E	1.07250			
91	Maintenance of Artificial Plantation (1st Year Operation) Tending - 1 weeding Creation done during under State CAMPA Scheme	5	Deem	27°29'46"N 93°48'18"E, 27°30'15"N 93°48'39"E 27°30'15"N 93°47'59"E, 27°29'34"N 93°47'45"E	1.07250			
92	Maintenance of Artificial Plantation (1st Year Operation) Tending - 1 weeding Creation done during under State CAMPA Scheme	5	Sekhi	N27°32'12" E 093°37'15" N27°32'16"E093°37'19" N27°32'27"E093°37'13" N27°32'17"E093°27'37"	1.07250			
93	Maintenance of Artificial Plantation (1st Year Operation) Tending - 1 weeding Creation done during under State CAMPA Scheme	5	Yachuli	27°27'57"N 93°44'32"E, 27°28'01"N 93°44'45"E 27°27'52"N 93°44'53"E 27°27'42"N 93°44'36"E	1.07250			
94	Maintenance of Artificial Plantation (1st Year Operation) Tending - 1 weeding Creation done during under State CAMPA Scheme	5	Sekhi Putu	27°31'43"N 93°37'08"E, 27°31'47"N 93°37'01"E 27°32'02"N 93°37'10"E 27°32'02"N 93°36'56"E	1.07250			

95	Maintenance of Artificial Plantation (1st Year Operation) Tending - 1 weeding Creation done during under State CAMPA Scheme	5	Neelam	27°33'25"N 93°40'15"E, 27°33'19"N 93°40'22"E 27°33'12"N 93°40'27"E 7°33'23"N 93°40'39"E	1.07250			
96	Maintenance of Artificial Plantation (1st Year Operation) Tending - 1 weeding Creation done during under State CAMPA Scheme	5	Pakam Pasa	27°23'37"N 93°45'54"E, 27°24'07"N 93°46'27"E 27°24'09"N 93°46'07"E 27°23'50"N 93°45'42"E	1.07250			
97	Maintenance of Artificial Plantation (1st Year Operation) Tending - 1 weeding Creation done during under State CAMPA Scheme	5	Yoglu	27°30'32"N 93°42'44" E 27°30'38"N 93°43'07"E 27°30'19"N 93°43'08"E 27°30'13"N 93°42'54"E	1.07250			
98	Maintenance of Artificial Plantation (1st Year Operation) Tending - 1 weeding Creation done during under State CAMPA Scheme	5	Medo	27°31'57"N 93°37'10"E, 27°31'58"N 93°37'15"E 27°32'02"N 93°37'14"E 27°31'57"N 93°37'10"E	1.07250			
99	Maintenance of Artificial Plantation (1st Year Operation) Tending - 1 weeding Creation done during under State CAMPA Scheme	10	Raga PRF	27°45'28.25"N 94°3'0.98" E 27°45'33.72"N 94°3'13.31"E 27°45'44.84"N 94°3'21.04"E 27°45'47.44"N 94°3'28.90"E 27°45'44.82"N 94°3'35.36"E 27°45'10.56"N 94°3'4.12"E	2.14500			
100	Maintenance of Artificial Plantation (1st Year Operation) Tending - 1 weeding Creation done during under State CAMPA Scheme	5	Pesir	27°30'14"N 93°48'32" E 27°30'37"N 93°48'24"E 27°30'46"N 93°48'51"E 27°30'26"N 93°48'18"E	1.07250			
101	Maintenance of Artificial Plantation (1st Year Operation) Tending - 1 weeding Creation done during under State CAMPA Scheme	5	Upper Yachuli	27°40'22"N 93°50'22" E 27°40'34"N 93°50'39"E 27°40'22"N 93°50'46"E 27°40'14"N 93°50'23"E	1.07250			

102	Maintenance of Artificial Plantation (1st Year Operation) Tending - 1 weeding Creation done during under State CAMPA Scheme	20	Tale RF	27°38'22.77" N 93°52'13.54"E 27°38'11.81"N 93°52'12.73" E 27°38'11.90"N 93°06'98"E 27°38'25.98"N 93°08'05.07"E	4.29000			
103	1st year Maintenance of Artificial Plantation at Tatung Kotter Nallah @ 21450/-	50	Under Chambang Range	N27° 48'14.40"E 93° 48' 21.56" N27° 48'05.08" E 93° 48' 27.05" N27° 48'01.18" E 93° 48' 35.55" N 27° 47'52.85"E 93° 48' 35.18" N 27° 47' 51.85" E 93°48' 27.6" N27° 48' 04.59" E 93° 48' 15.1" N 27° 48'12.61" E 93° 48'14.5"	10.72500			
104	1 st Year Maint. Artificial Plantation at Palang 3-weedings.	10	Under Patuk Forest Range	28°5'22.38"N93°22'24.78"E 28°5'21.12"N93°22'27.01"E 28°5'12.06"N93°22'32.56"E 28°5'10.16"N93°22'33.09"E	2.14500			
105	1 st Year Maint. Artificial Plantation at Damin Town 3-weedings.	20	Under Patuk Forest Range	28°6'42.21"N93°93'19'53.45"E 28°6'40.52"N93°19'57.67"E 28°6'33.25"N93°20'14.50"E 28°6'31.11"N93°20'13.71"E	4.29000			
106	1 st Year Maint. Artificial Plantation at Saitam 3-weedings.	10	Under Patuk Forest Range	28°5'42.65"N93°93'21'33.16"E 28°5'38.69"N93°21'38.21"E 28°5'35.76"N93°21'42.02"E 28°5'32.02"N93°21'38.42"E	2.14500			
107	1 st Year Maint. Artificial Plantation at Tamakso 3-weedings.	20	Tamakso under Patuk Forest Range	28°5'33.11"N 93°19'33.56"E 28°5'30.37"N 93°19'38.86"E 28°5'32'77"N 93°19'49.39"E 28°5'29.56"N 93°19'53.16"E	4.29000			
108	1 st Year Maint. Artificial Plantation at Cheya 3-weedings.	10	Under Patuk Forest Range	28°5'59.77"N93°21.15.11"E 28°5'59.30"N93°21'17.08"E 28°5'55.14"N93°21'22.73"E 28°5'49.58"N93°21'27.35"E	2.14500			
109	1 st Year Maint. Artificial Plantation at Lubupa village(Damin) 3-weedings.	20	Lubupa village under Patuk Forest Range	28°6'1.16"N 93°19'37.88"E 28°6'1.31"N 93°19'46.39"E 28°5'59.17"N 93°19'55.31"E 28°5'52.16"N 93°19'54.24"E	4.29000			

110	1 st Year Maint. Artificial Plantation at Sorang Giabey 3-weedings.	10	Under Patuk Forest Range	28°54'1.72"N 93°21'21.30"E 28°5'34.52"N 93°21'25.36"E 28°5'34.52"N 93°21'26.05"E 28°5'25.81"N 93°21'17.70"E	2.14500			
111	1 st Year Maint. Artificial plantation at Tokring 3-weedings.	5	Under Patuk Forest Range	28°6'27.21"N 93°19'43.59"E 28°6'22.77"N 93°19'50.69"E 28°6'17.15"N 93°19'46.80"E 28°6'19.80"N 93°19'40.14"E	1.07250			
112	1 st Year Maint. Artificial Plantation at Rambu 3-weedings.	15	Rambu under Koloriang Forest Range	27°53'50.93"N 93°21'17.95"E 27°53'47.02"N 93°21'21.54"E 27°53'39.84"N 93°21'24.75"E 27°53'36.55"N 93°21'17.25"E	3.21750			
113	1 st Year Maint. Artificial Plantation at Cheya village 3-weedings.	15	Cheya village under Patuk Forest Range	28°5'48.54"N 93°21'2.30"E 28°5'44.34"N 93°21'10.16"E 28°5'43.28"N 93°21'17.23"E 28°5'36.15"N 93°21'14.85"E	3.21750			
114	1 st Year Maint. artificial plantation at Cheya village Sorang Giabey 3-weedings.	13	Cheya village under Patuk Forest Range	28°5'42.65"N 93°21'33.16"E 28°5'38.69"N 93°21'38.21"E 28°5'35'76"N 93°21'42.02"E 28°5'29.87"N 93°21'35.82"E	2.78850			
115	1 st Year Maint. Artificial Plantation at Yumlam village 3-weedings.	10	Yumlam village under Koloriang Forest Range	27°53'34.63"N 93°27'56.96"E 27°53'34.77"N 93°28'3.81"E 27°53'30.89"N 93°28'5.71"E 27°53'30.23"N 93°28'11.47"E	2.14500			
116	1 st Year Maint. Artificial Plantation at Sejik-Seeme 3-weedings.	10	Sejik-Seeme under Patuk Forest Range	28°4'15.56"N 93°25'27.37"E 28°4'9.54"N 93°25'40.16"E 28°4'5.31"N 93°25'49.14"E 28°4'4.13"N 93°25'55.17"E	2.14500			
117	1 st Year Maint. artificial plantation at Namcheng 3-weedings.	15	Namcheng Under Koloriang Forest Range	27°55'18.58"N 93°25'47.68"E 27°55'11.87"N 93°26'4.62"E 27°55'12.73"N 93°26'6.62"E 27°55'11.73"N 93°26'14.33"E	3.21750			
118	1 st Year Maint. Artificial plantation at Tuluha 3-weedings.	10	Under Koloriang	27°55'26.75"N 93°26'31.10"E 27°55'25.52"N 93°26'34.66"E 27°55'23.97"N 93°26'34.95"E 27°55'17.82"N 93°26'29.84"E	2.14500			

119	1 st Year Maint. Artificial Plantation at Kele 3-weedings.	10	Kele under Koloriang Forest Range	27°52'26.38"N 93°26'35.32"E 27°52'30.07"N 93°26'58.60"E 27°52'19.29"N 93°27'5.46"E 27°52'15.79"N 93°27'3.24"E	2.14500			
120	1 st Year Maint. Artificial Plantation at lower Phassang Sanglam Yarlo village 3-weedings.	5	Sanglam yarlo village under Nyapin Forest Range	27°44'45.69"N 93°21'18.89"E 27°44'43.95"N 93°21'26.09"E 27°44'32.61"N 93°21'40.55"E 27°44'14.55"N 93°21'30.47"E	1.07250			
121	1 st Year Maint. Artificial Plantation at Pake Talo Niorang 3-weedings.	9	Pake Talo niriang under Koloriang Forest Range	27°53'58.96"N 93°21'46.04"E 27°53'50.55"N 93°21'57.02"E 27°53'44.73"N 93°21'53.74"E 27°53'38.63"N 93°21'47.11"E	1.93050			
122	1 st Year Maint. Artificial Plantation at Pagam village (Yakriang) 3-weedings.	10	Yakriang village under Patuk Forest Range	28°2'12.02"N 93°27'21.74"E 28°2'7.85"N 93°27'31.42"E 28°2'3.98"N 93°27'40.67"E 28°1'54.66"N 93°27'35.25"E	2.14500			
123	1 st Year Maint. Artificial Plantation at Kyate 3-weedings.	10	Kyate under Sangram Forest Range	27°47'56.00"N 93°35'30.38"E 27°47'55.03"N 93°35'27.54"E 27°47'57.73"N 93°35'24.55"E 27°48'1.01"N 93°35'27.36"E	2.14500			
124	1 st Year Maint. Artificial Plantation at Gabi yar 3-weedings.	6	Gabi yar under Sangram Forest Range	27°51'15.63"N 93°33'29.17"E 27°51'14.60"N 93°33'23.77"E 27°51'12.55"N 93°33'24.01"E 27°51'12.14"N 93°33'28.45"E	1.28700			
125	1 st Year Maint. Artificial Plantation at Jorak leel village 3-weedings.	10	Leel village under Sangram Forest Range	27°51'12.42"N 93°29'11.91"E 27°51'10.87"N 93°29'12.57"E 27°51'11.13"N 93°29'10.37"E 27°51'12.27"N 93°29'8.84"E	2.14500			
126	1 st Year Maint. Artificial Plantation at Lo Yarda 3-weedings.	10	Lo yarda under Nyapin Forest Range	27°44'55"N 93°23'42" E 27°44'51"N 93°23'43" E 27°44'56"N 93°23'47" E 27°44'57"N 93°23'38" E	2.14500			
127	1 st Year Maint. Artificial Plantation at Tariang 3-weedings.	14	Tariang under Sangram Forest Range	27°53'57.93"N 93°30'46.57"E 27°54'6.77"N 93°30'40.87"E 27°54'5.53"N 93°30'50.14"E 27°54'0.95"N 93°30'56.67"E	3.00300			

128	1 st Year Maint. Artificial Plantation at Sangmey 3-weedings.	14	Sangmey under Sangram Forest Range	27°52'34.18"N93°31'10.91"E 27°52'35.97"N93°31'14.35"E 27°52'34.47"N93°31'18.61"E 27°52'29.48"N93°31'18.67"E	3.00300			
129	1 st Year Maint. Artificial Plantation at Pajo 3-weedings.	10	Pajo under Sangram Forest Range	27°47'23.49"N 93°30'45.97"E 27°47'24.77"N 93°30'45.28"E 27°47'26.21"N 93°30'47.12"E 27°47'24.84"N 93°30'49.49"E	2.14500			
130	1 st Year Maint. Artificial Plantation at Tabumriang at Pagba under Sangram Forest Range 3-weedings.	12	Pagba under Sangram Range	27°46'21.12"N27°46'21.12"E 27°46'12.57"N93°29'12.01"E 27°46'16.54"N93°29'17.95"E 27°46'16.88"N93°29'9.40"E	2.57400			
131	1 st Year Maint. Artificial Plantation at Ganchi Langrah 3-weedings.	6	Ganchi langrah under Sangram Forest Range	27°50'46.68"N93°32'27.59"E 27°50'44.43"N93°32'26.87"E 27°50'46.87"N93°32'29.63"E 27°50'45.42"N93°32'29.75"E	1.28700			
132	1 st Year Maint. Artificial Plantation at Hote under Sangram Forest Range 3-weedings.	7	Hote under Sangram Range	27°48'13.78"N 93°32'11.78"E 27°48'18.92"N 93°32'14.35"E 27°48'15.68"N93°32'15.83"E 27°48'16.73"N93°32'9.44"E	1.50150			
133	1 st Year Maint. Artificial Plantation at Paye at Lungsa under Nyapin Forest Range 3-weedings.	15	Lungsa under Nyapin Range	27°42'42.26"N 93°16'21.40"E 27°42'42.52"N 93°16'14.52"E 27°42'48.56"N 93°16'17.92"E 27°42'39.94"N 93°16'19.14"E	3.21750			
134	1 st Year Maint. Artificial Plantation at Dolo under Nyapin Range 3-weedings.	15	Dolo under Nyapin Forest Range	27°45'20.81"N93°24'6.50"E 27°45'29.57"N93°24'1.71"E 27°45'27.39"N93°24'7.79"E 27°45'24.13"N93°23'57.85"E	3.21750			
135	1 st Year Maint. Artificial Plantation at Pai 3-weedings.	15	Pai under Sangram Forest Range	27° 52' 23.49"N 93 32 39.68"E 27 52 19.18"N 93 32 50.02"E 27 52 14.01"N 93 32 40.16"E 27 52 5.39"N 93 32 34.06"E	3.21750			
136	1 st Year Maint. Artificial Plantation at Rate under Sangram Forest Range 3-weedings.	10	Nioph under Sangram Forest Range	27°48'11.63"N 93°32'34.52"E 27°48'13.22"N 93°32'36.51"E 27°48'13.83"N 93°32'32.79"E 27°48'11.92"N 93°32'31.72"E	2.14500			

137	1 st Year Maint. Artificial Plantation at Nooloyarniong 3-weedings.	30	Nooloyarniong under Sangram Forest Range	27 50 56.44"N 93 36 15.81"E 27 50 37.99"N 93 36 8.90"E 27 50 34.66"N 93 35 59.25"E 27 50 27.10"N 93 35 54.57"E	6.43500			
138	1 st Year Maint. Artificial Plantation at Sabiang riang 3-weedings.	10	Sebiang riang under Koloriang Forest Range	27°54'11.995"N93°20'25.159"E 27°54'13.298"N 93°20'32.442"E 27°54'11.761"N 93°20'37.334"E 27°54'13.716"N 93°20'41.845"E	2.14500			
139	1 st Year Maint. Artificial Plantation at Pabe (Rengchi Poriang Village) 3-weedings.	3	Parsi-Parlo Under Patuk Range	27°58'36.94"N93°32'36.67"E 27°58'31.37"N93°32'38.38"E 27°58'27.85"N93°32'37.66"E 27°58'25.72"N93°32'35.56"E	0.64350			
140	1 st Year Maint. Artificial Plantation at Pugriang under Sangram Forest Range3-weedings.	15	Hote Under Sangram Range	27°48'8.82"N 93°32'59.94"E 27°48'10.48"N 93°32'57.22"E 27°48'8.97"N 93°32'57.22"E 27°48'16.73"N 93°32'59.51"E	3.21750			
141	1 st Year Maint. Artificial Plantation at Nyokring under Nyapin Forest Range3-weedings.	5	Phassang beat office under Nyapin Range	27° 44' 6.30"N 93° 18' 47.05"E 27° 43' 57.53"N 93° 18' 52.81"E 27° 44' 4.55"N93° 19' 0.08"E 27° 44' 3.69" N 93°19' 11.29"E	1.07250			
142	1 st Year Maint. Artificial Plantation at Sango village Kajangyerbey 3-weedings.	5	Kajangyerbey under Nyapin Forest Range	27°44'0.48"N 93°18'45.25"E 27°43'56.40"N 93°18'49.44"E 27°43'52.09"N 93°18'53.86"E 27°43'49.89"N 93°18'49.71"E	1.07250			
143	Maint. Of Artificial Plantation at Apop Sango created on 2023-24 (1st year maint.)	26	At Apop Sango under Sagalee Range	N: 27°18'12.4" E: 93°31'24.2" N: 27°18'9.51" E: 93°31'23.78" N: 27°18'7.45" E: 93°31'25.42" N: 27°18'10.96" E: 93°31'29.41"	5.57700			
144	Maint. Of Artificial Plantation at Apop created on 2023-24 (1st year maint.)	26	At Apop under Sagalee Range	N: 27°17'21.1" E: 93°30'12.5" N: 27°17'12.1" E: 93°30'13.0" N: 27°17'09.5" E: 93°30'02.3" N: 27°17'18.8" E: 93°29'58.2"	5.57700			
145	Maint. Of Artificial Plantation at Apop created on 2023-24 (1st year maint.)	26	At Apop under Sagalee Range	N: 27°18'31.7" E: 93°31'16.9" N: 27°18'30.3" 93°31'28.3" N: 27°18'23.3" E: 93°31'26.4" N: 27°18'24.6" E: 93°31'15.4"	5.57700			

146	Maint. Of Artificial Plantation at Sangring created on 2023-24 (1st year maint.)	26	At Sangring under Sagalee Range	N: 27°16'39.0" E: 93°30'30.1" N: 27°16'49.1" E: 93°30'34.5" N: 27°16'43.2" E: 93°30'40.0" N: 27°16'38.1" E: 93°30'40.7"	5.57700			
147	Maint. Of Artificial Plantation at Ngudang created on 2023-24 (1st year maint.)	26	At Ngudang under Sagalee Range	N: 27°16'24.7" E: 93°29'07.7" N: 27° 16'21.74" E: 93°29'6.80" N: 27°16'24.46" E: 93°29'3.22" N: 27°16'28.83" E: 93°29'6.52"	5.57700			
148	Maint. Of Artificial Plantation at Apop created on 2023-24 (1st year maint.)	26	At Apop under Sagalee Range	N: 27°17'49.5" E: 93°30'22.2" N: 27°17'46.48" E: 93°30'21.77" N: 27°17'47.27" E: 93°30'17.90" N: 27°17'50.75" E: 93°30'18.41"	5.57700			
149	Maint. Of Artificial Plantation at Parang created on 2023-24 (1st year maint.)	10.06	Parang under Sagalee Range	N: 27°20'05.0" E: 93°30'04.0" N: N:27°20'05.10" E:93°30'04.15" N: 27°21'00" E: 93°30'04.16" N: 27°21'10" E:93°31'05"	2.15787			
150	Maint. Of Artificial Plantation at Nari Putu created on 2023-24 (1st year maint.)	10	At Nari Putu under Sagalee Range	N: 27°13'11" E: 93°30'31" N: 27°13' 12" E: 93°30'31.25" N: 27°13'12.05" E: 93°30'30" N: 27°13'13" E: 93°30'30.22"	2.14500			
151	Maint. Of Artificial Plantation at Langpar created on 2023-24 (1st year maint.)	10	At Langpar under Sagalee Range	N: 27°15'07.9" E: 93°33'27.7" N: N:27°15'07" E: 93°33'27" N: 27°15'06" E: 93°33'30" N: 27°15'06.50" E: 93°33'37"	2.14500			
152	Maint. Of Artificial Plantation at Totpu created on 2023-24 (1st year maint.)	10	Totpu under Sagalee Range	N: 27°21'22.4" E: 93°31'34.3" N: N:27°21'23.2" E: 93°31'43.9" N: N:27°21'06.8" E: 93°31'48.8" N: 27°21'04.5" E: 93°31'46.2"	2.14500			
153	Maint. Of Artificial Plantation at Deb created on 2023-24 (1st year maint.)	10	Deb under Sagalee Range	N: 27°12'39" E: 93°30'20" N: 27°12'59" E: 93°30'40" N: 27°12'39" E: 93°30'20" N: 27°12'41" E: 93°30'21"	2.14500			

154	Maint. Of Artificial Plantation at Totpu created on 2023-24 (1st year maint.)	10	Totpu under Sagalee Range	N: 27°14'12.2" E: 93°30'37.9" N:27°14'19.0" E: 93°30'43.8" 27°14'22.9" E: 93°30'40.3" 27°14'18.1" E: 93°30'31.2"	2.14500			
155	1st year Maint. Of Artificial plantation at Pate Hapa at Pech village	10	Pate Hapa at Pech village	N27°27'30.37" E93°34'18.45" N27°12'3.81" E93°36'34.49" N27°12'4.01" E93°36'34.13" N27°12'4.01" E93°36'45"	2.14500			
156	1st year Maint. Of Artificial plantation at Tacha	10	Tacha	N:27°28'24.93" E:93°31'5.05" N:27°28'24.27" E:93°31'1.96" N:27°28'24.27" E:93°31'1.96" N:27°28'27.53" E:93°30'59.88"	2.14500			
157	1st year Maint. Of Artificial plantation at Pigio Rigio	10	Pigio Rigio	N:27°31' 59" E:93° 28' 37" N:27°32' 16" E:93° 28' 35" N:27°32' 20" E:93° 28' 42" N:27°32' 15" E:93° 28' 46"	2.14500			
158	1st year Maintenance of Artificial plantation at Humpli created during 2023-24	10	Khunglo Range	N:27°18'19" E:93°41'10" N:27°18'18" E:93°41'14" N:27°18'13" E:93°41'13" N:27°18'15" E:93°41'15"	2.14500			
159	1st year Maintennace of Artificial plnataion at Khunglo created during 2023-24	5	Khunglo Range	N:27°18'25" E:93°41'52" N:27°18'21" E:93°41'51" N:27°18'19" E:93°41'56" N:27°18'23" E:93°41'57"	1.07250			
160	1st year maintenance of Artificial plantation at Tamang created during 2023-24	5	Khunglo Range	N:27°15'58" E:93°39'09" N:27°15'56" E:93°39'07" N:27°15'56" E:93°39'08" N:27°15'58" E:93°39'07"	1.07250			
161	1st Year Maint (Creation 2023-24) of Artificial plantation at Ghai Tamang	10	Ghai Tamang under Khunglo Range	N:27°16'02" E: 93°39'02" N:27°16'03" E: 93°39'02.50" N:27°16'03.10" E: 93°39'00" N:27°16'05" E: 93°39'03"	2.14500			
162	1st Year Maint (Creation 2023-24) of Artificial plantation at Rayee Tamang	10	Rayee Tamang under Khunglo Range	N: 27°15'40" E: 93°39'09" N:27°15'41" E: 93°39'10" N:27°15'42.02" E: 93°39'10.56" N:27°15'42" E: 93°39'12"	2.14500			

163	1st Year Maint (Creation 2023-24) of Artificial plantation at Padede Yarda	10	Padede Yarda under Khunglo Range	N: 27°14'40" E: 93°41'13" N:27°14'42" E: 93°41'13.20" N:27°14'44" E: 93°41'12.55" N:27°14'42.30" E: 93°41'25"	2.14500			
164	1st Year Maint (Creation 2023-24) of Artificial plantation at Bumbang	10	Bumbang under Khunglo Range	N:27°16'10" E:93°40'16" N:27°16'10.55" E:93°40'10" N:27°16'11.20" E:93°40'10.50" N:27°16'12" E:93°40'11"	2.14500			
165	1st Year Maint (Creation 2023-24) of Artificial plantation at Kolyla camp	10	Kolyla camp under Khunglo Range	N: 27°18'28" E: 93°41'57" N: 27°18'27.50" E: 93°41'56" N: 27°18'22" E: 93°41'52.23" N: 27°18'22" E: 93°41'52"	2.14500			
166	1st Year Maint (Creation 2023-24) of Artificial plantation at Pate Hapa	10	Pate Hapa under Kheel Toru Range	N: 27°27'30.37" E: 93°34'18.45" N: 27°12'3.81" E: 93°36'34.49" N:27°12'4.0" E: 93°36'34.33" N: 27°12'4.01" E: 93°36'35"	2.14500			
167	1st Year Maint (Creation 2023-24) of Artificial plantation at Dabiso Tad	10	Dabiso Tad under Kheel Toru Range	N: 27°27'05.8" E: 93°34'40.85" N:27°27'05.02" E: 93°34'40.22" N: 27°27'05.48" E: 93°34'42" N: 27°27'06" E: 93°34'45"	2.14500			
168	Maintenance of Artificial Plantation at Jerjee -1 Created in 2023-24 1st yrs Maintt	10	Jerjee 1	N:27°13'30.1" E:93°21'25.5" N:27°13'44.1" E:93°21'23.4" N:27°13 '38.7" E:93°21'30.1" N:27°13'35.6" E:93°21'31.0"	2.14500			
169	Maintenance of Artificial Plantation at Sagum Created in 2023-24 1st yrs Maintt	10	Sagum	N:27°14'6.4" E:93°21'55.0" N:27°14'09.3" E:93°21'47.3" N:27°14 '13.2" E:93°21'51.2" N:27°14'09.7" E:93°21'56.3"	2.14500			
170	Maintenance of Artificial Plantation at Rachi Created in 2023-24 1st yrs Maintt	10	Rachi	N:27°14'01.4" E:93°18'39.1" N:27°13'59.5" E:93°18'34.1" N:27°14 '06.4" E:93°18 41" N:27°14'05.7" E:93°18'34"	2.14500			
171	Maintenance of Artificial Plantation at Bobia. Created in 2023-24 1st yrs Maintt	10	Bobia	N:27°20'43.9" E:93°38'01.1" N:27°20'24.26" E:93°38'57.8" N:27°20'21.09" E:93°38'67.6" N:27°20'31.92" E:93°38'73.7"	2.14500			

172	Maint. Of Artificial Plantation at Pampoli (1st year Maint.)	10	Seppa	N 27°19' 9.2" E 093°58' 54.73" N 27°19' 7.2" E 093°58' 57.3" N 27°19' 6.85" E 093°59' 0.55" N 27°19' 5.11" E 093°59' 5.78"	2.14500			
173	Maint. of Block Plantation at Lumdung (1st year Maint.)	10	Seppa	N 27°17' 21.32" E 093°3' 18.12" N 27°17' 24.10" E 093°3' 16.2" N 27°18' 21.33" E 093°3' 16.49" N 27°17' 76.81" E 093°3' 16.60"	2.14500			
174	Maint. Of Artificial Plantation at Watte (1st year Maint.)	10	Seppa	N 27°17' 45.37" E 092°56' 39.98" N 27°17' 46.62" E 092°56' 45.78" N 27°17' 49.7" E 092°56' 44.36" N 27°17' 52.39" E 092°56' 41.86"	2.14500			
175	Maint. Of Artificial Plantation at Liter Geka (1st year Maint.)	10	Seppa	N 27°19' 28.73" E 093°2' 43.26" N 27°19' 30.48" E 093°2' 42.38" N 27°19' 29.6" E 093°2' 45.61" N 27°19' 32.41" E 093°2' 44.12"	2.14500			
176	Maint. Of Artificial Plantation at Nere (1st year Maint.)	15	Seppa	N 27°18' 56.5" E 093°2' 45.97" N 27°18' 54.14" E 093°2' 45.62" N 27°18' 53.79" E 093°2' 43.79" N 27°18' 56.2" E 093°2' 43.29"	3.21750			
177	Maint. Of Artificial Plantation at Tapu Putung (1st year Maint.)	15	Seppa	N 27°17' 24.32" E 093°3' 13.72" N 27°17' 24.0" E 093°3' 15.62" N 27°17' 25.83" E 093°3' 16.49" N 27°17' 26.81" E 093°3' 16.06"	3.21750			
178	Maint. Of Artificial Plantation at Kadeya Kichang (1st year Maint.)	10	Seppa	N 27°17' 1.25" E 092°53' 13.87" N 27°17' 1.68" E 092°53' 13.46" N 27°17' 2.44" E 092°53' 12.72" N 27°17' 2.14" E 092°53' 12.3"	2.14500			
179	Maint. Of Artificial Plantation at Peri Langne (1st year Maint.)	10	Seppa	N 27°18' 14.06" E 093°3' 3.83" N 27°18' 15.82" E 093°3' 3.31" N 27°18' 14.76" E 093°3' 1.64" N 27°18' 13.32" E 093°3' 2.11"	2.14500			

180	Maint. Of Artificial Plantation at Watte (1st year Maint.)	10	Seppa	N 27°17' 31.96" E 092°56' 17.5" N 27°17' 32.45" E 092°56' 20.3" N 27°17' 34.16" E 092°56' 20.42" N 27°17' 34.24" E 092°56' 18.37"	2.14500			
181	Maint. Of Artificial Plantation at Lumdung (1st year Maint.)	10	Seppa	N 27°17' 52.82" E 093°3' 23.26" N 27°17' 58.60" E 093°3' 25.37" N 27°17' 44.63" E 093°3' 23.33" N 27°17' 47.35" E 093°3' 10.11"	2.14500			
182	Maint. Of Artificial Plantation at Bana (1st year Maint.)	10	Seppa	N 27°17' 11.41" E 093°4' 50.04" N 27°17' 9.13" E 093°4' 50.44" N 27°17' 7.09" E 093°4' 47.79" N 27°17' 10.03" E 093°4' 47.26"	2.14500			
183	Maint. Of Artificial Plantation at Lumdung (1st year Maint.)	5	Seppa	N 27°18' 6.89" E 093°2' 51.73" N 27°18' 8.17" E 093°2' 53.88" N 27°18' 10.52" E 093°2' 55.88" N 27°18' 13.37" E 093°2' 0.59"	1.07250			
184	Maint. Of Artificial Plantation at Lumdung (1st year Maint.)	5	Seppa	N 27°17' 36.5" E 093°3' 47.02" N 27°17' 37.07" E 093°3' 50.41" N 27°17' 37.81" E 093°3' 54.97" N 27°17' 18.16" E 093°3' 153"	1.07250			
185	Maint. Of Artificial Plantation at Tatatar (1st year Maint.)	5	Seppa	N 27°19' 31.8" E 093°3' 16.87" N 27°19' 31.56" E 093°3' 17.05" N 27°19' 31.39" E 093°3' 17.18" N 27°19' 30.95" E 093°3' 17.75"	1.07250			
186	Maint. Of Artificial Plantation at Doga Lumdung(1st year Maint.)	5	Seppa	N 27°16' 24.5" E 093°03' 09.9" N 27°16' 85.1" E 093°03' 45.4" N 27°16' 82.2" E 093°03' 53.3" N 27°16' 30.55" E 093°03' 7.75"	1.07250			

187	Maint. Of Artificial Plantation at Kakuyaar Myoko(1st year Maint.)	10	Seppa	N 27°21' 26.89" E 093°3' 4.7" N 27°21' 30.06" E 093°3' 2.57" N 27°21' 2.57" E 093°3' 4.35" N 27°21' 30.22" E 093°3' 7.26"	2.14500			
188	Maint. Of Artificial Plantation at Kakuseddang(1st year Maint.)	10	Seppa	N 27°21' 30.02" E 093°3' 9.65" N 27°21' 29.59" E 093°3' 11.07" N 27°21' 29.24" E 093°3' 11.85" N 27°21' 28.69" E 093°3' 13.59"	2.14500			
189	Maint. Of Artificial Plantation at Tamiwaa(1st year Maint.)	10	Seppa	N 27°21' 28.42" E 093°3'14.15" N 27°21' 27.65" E 093°3' 14.37" N 27°21' 27.72" E 093°3' 15.04" N 27°21' 27.92" E 093°3' 15.34"	2.14500			
190	Maint. Of Artificial Plantation at Kamjoyaar(1st year Maint.)	10	Seppa	N 27°21' 28.03" E 093°3' 15.75" N 27°21' 27.61" E 093°3' 16.93" N 27°21' 27.43" E 093°3' 17.48" N 27°21' 27.18" E 093°3' 17.89"	2.14500			
191	Maint. Of Artificial Plantation at Naraangyaar(1st year Maint.)	10	Seppa	N 27°21' 26.26" E 093°3' 20.9" N 27°21' 25.93" E 093°3' 21.46" N 27°21' 25.84" E 093°3' 21.97" N 27°21' 25.34" E 093°3' 22.34"	2.14500			
192	Maint. Of Artificial Plantation at Tasangyaar (1st year Maint.)	10	Seppa	N 27°21' 23.32" E 093°3' 24.96" N 27°21' 23.09" E 093°3' 25.15" N 27°21' 22.72" E 093°3' 25.68" N 27°21' 22.43" E 093°3' 26.08"	2.14500			

193	Maint. Of Artificial Plantation at Takarpuu (1st year Maint.)	10	Seppa	N 27°21' 17.68" E 093°3' 27.93" N 27°21' 16.81" E 093°3' 27.87" N 27°21' 16.46" E 093°3' 27.89" N 27°21' 15.79" E 093°3' 27.36"	2.14500			
194	Maint. Of Artificial Plantation at Machasedang (1st year Maint.)	10	Seppa	N 27°24' 57.38" E 093°3' 38.22" N 27°24' 56.71" E 093°3' 37.96" N 27°24' 58.86" E 093°3' 39.32" N 27°24' 55.42" E 093°3' 40.42"	2.14500			
195	Maint. Of Artificial Plantation at Inchiyaar (1st year Maint.)	10	Seppa	N 27°21' 21.84" E 093°3' 19.39" N 27°21' 23.45" E 093°3' 18.25" N 27°21' 24.6" E 093°3' 15.2" N 27°21' 24.77" E 093°3' 13.04"	2.14500			
196	Maint. of artificial plantation at Lantumwa of Chege Village (1st Year Maint.)	5	C/Tajo	N-27°34'26.72"E-93°06'06.38" N-27°34'23.33"E-93°06'04.13" N-27°34'21.34"E-93°06'04.95" N-27°34'25.97"E-93°06'04.41"	1.07250			
197	Maint. of artificial plantation at Bipu Langpo of Rigam village (1st Year Maint.).	5	C/Tajo	N-27°33'28.80"E-93°06'33.50" N- 27°33'29.12"E-93°06'33.35" N- 27°33'28.17"E-93°06'38.55" N- 27°33'29.98"E-93°06'39.72"	1.07250			
198	Maint. of Artificial Plantation at Braniamwa of Dafri Village (1st Year Maint.)	5	C/Tajo	N-27°31'22.29"E-93°05'20.44" N- 27°31'24.07"E-93°05'21.93" N- 27°31'18.75"E 93°05'31.61" N- 27°31'26.66"E-93°05'30.68"	1.07250			
199	Maint. of artificial at Pira Potung of Dipu Lamgiu (1st Year Maint.)	10	C/Tajo	N-27°31'24.33"E-93°06'32.93" N- 27°31'18.34"E-93°06'32.50" N- 27°31'11.13"E-93°06'36.12" N- 27°31'26.66"E-93°06'47.18"	2.14500			

200	Maint. of artificial plantation at Enchingnampe of Kute camp (1st Year Maint.)	5	C/Tajo	N-27°29'15.02"E-93°03'48.53" N-27°29'15.24"E-93°03'46.80" N-27°29'01.55"E-93°03'45.70" N-27°29'11.93"E-93°03'57.04"	1.07250			
201	Maint. of artificial plantation at Kyado of Jayang Bagang Village.(1st Year Maint.)	5	C/Tajo	N-27°44'20"E-93°09'44" N-27°44'23"E-93°09'42" N-27°44'17"E-93°09'40" N-27°44'19"E-93°09'43"	1.07250			
202	Maint. of artificial plantation at Piwa under kute camp.(1st Year Maint.)	5	C/Tajo	N-27°29'28.33"E93°03'57.13" N-27°29'32.82"E-93°03'02.20" N-27°29'34.00"E-93°03'54.80" N-27°29'34.63"E-93°03'57.04"	1.07250			
203	Maint.of artificial plantation at Nyakwa Pobey of Cheda Village (1st Year Maint.)	5	C/Tajo	N-27°32'59.97"E-93°08'14.27" N-27°33'00.98"E-93°08'17.31"N-27°33'03.42"E-93°08'17.31" N-27°33'03.02"E-93°08'15.24"	1.07250			
204	Maint.of artificial plantation at Tauk Yerda of Laching Village (1st Year Maint.).	5	C/Tajo	N-27°36'24"E-3'10'48" N-27°36'27"E-93°10'47" N-27°36'26"E-93°10'46" N-27°36'25"E-93°10'50"	1.07250			
205	Maint. of artificial plantation at fareyar of Laching Village.(1st Year Maint.)	5	C/Tajo	N-27°36'31"E-93°10'42" N-27°36'33"E-93°10'43" N-27°36'35"E-93°10'45" N-27°36'34"E-93°10'46"	1.07250			
206	Maint. of artificial plantation at Seppeh Potung Near Bethy (1st Year Maint.)	5	C/Tajo	N-27°37'04"E-93°09'57" N-27°37'05"E-93°09'60" N-27°37'09"E-93°09'54" N-27°37'07"E-93°09'58"	1.07250			
207	Maint. of artificial plantion at Pateyar of Flago Village.(1st Year Maint.)	5	C/Tajo	N-27°34'50"E-93°12'31" N-27°34'54"E-93°12'33" N-27°37'52"E-93°12'34" N-27°34'56"E-93°12'36"	1.07250			
208	Maint. of artificial plantation at Papiwa of Crema Pao Village (1st Year Maint.).	5	C/Tajo	N-27°34'50"E-93°12'31" N-27°34'54"E-93°12'33" N-27°34'52"E-93°12'34" N-27°34'56"E-93°12'36"	1.07250			

209	Maint. of artificial plantation at Yarbey of Lorah Village (1st Year Maint.)	5	Khenewa	N-27°31'38.17"E-93°00'05.02" N-27°31'41.55"E-93°00'04.28" N-27°31'42.39"E-93°00'00.64" N-27°31'38.76"E-92°59,58.70"	1.07250			
210	Maint. of artificial plantation at Myori Mori of Loda Village(1st Year Maint.)	5	Khenewa	N-27°31'25.23"E-93°01'12.65" N-27°31'24.72"E-93°01'14.54" N-27°31'27.55"E-93°01'14.40" N-27°31'28.92"E-92°01,12.37"	1.07250			
211	Maint. of artificial plantation at Dewagyar of Pordung Village (1st Year Maint.)	10	Khenewa	N-27°36'60.50"E-93°00'53.73" N-27°36'32.20"E-93°00'55.80" N-27°36'27.68"E-93°00'53.48" N-27°36'28.52"E-93°00,58.73"	2.14500			
212	Maint. of artificial plantation at Babungsoro of Loda Village (1st Year Maint.)	5	Khenewa	N-27°30'32.29"E-93°00'33.96" N-27°30'31.57"E-93°00'35.97"	1.07250			
213	Maint. of artificial plantation at Upper Pordung Village (1st Year Maint.).	10	Khenewa	N-27°36'14.65"E-93°00'34.31" N-27°36'12.56"E-93°00'34.28"	2.14500			
214	Maint. of artificial plantation at Taniogang of Tallo Village (1st Year Maint.)	10	Bameng	N-27°36'11.92"E-93°59'16.65" N-27°30'21.06"E-93°58'58.48"	2.14500			
215	Maint. of Artificial Plantation at Tabioyar of Meora Village (1st Year Maint.)	5	Bameng	N-27°32'22.67"E-92056'59.26" N-27°32'21.71"E-92056'57.77"	1.07250			
216	Maint. of artificial plantation at Sawa (1st Year Maint.)	5	C/Tajo	N-27°42'11"E-93°03'09" N-27°42'13."E-93°03'16"	1.07250			
217	Maint. of Artificial Plantation (1st year Maint.) created during 2023-24	10	Khandablang under Rupa Range	N-27°11'35.02" E-92°25'01.06" N-27°11'39.62" E-92°24'59.03"	2.14500			
218	Maint. of Artificial Plantation (1st year Maint.) created during 2023-24	10	Gorbow Jamiang under Rupa Range	N27°12'47.07" E92°19'48.60" N27°12'46.21" E92°19'36.75" N27°12'52.50" E92°19'38.89" N27°12'59.63" E92°19'45.31" N27°12'57.83" E92°19'48.03"	2.14500			
219	Maint. of Artificial Plantation (1st year Maint.) created during 2023-24	20	Mardinggisi Birpur under Rupa Range	N27°12'54.86" E92°25'26.23" N27°12'53.16" E92°25'26.93" N27°12'48.97" E92°25'28.05" N27°12'44.66" E-92°25'28.89"	4.29000			

220	Maint. of Artificial Plantation (1st year Maint.) created during 2023-24	10	Chota Birpur under Rupa Range	N27°12'30.77" E92°26'48.72" N27°12'29.96" E-92°26'47.48" N27°12'29.96" E92°26'47.48" N27°12'32.16" E-92°26'47.85"	2.14500			
221	Maint. of Artificial Plantation (1st year Maint.) created during 2023-24	50	Rupa	N-27°10'21.81" E-92°24'28.01" N- 27°10'43.98" E-92°25'3.28" N- 27°10'35.49" E-92°25'16.67" N- 27°10'16.44" E-92°24'50.52"	10.72500			
222	Maint. of Artificial Plantation (1st year Maint.) created during 2023-24	20	Rupa	N-27°11'33.06" E-92°22'56.64" N- 27°11'20.53" E-92°22'58.62" N- 27°11'16.79" E-92°22'47.43" N- 27°11'24.69" E-92°22'41.48"	4.29000			
223	Maint. of Artificial Plantation (1st year Maint.) created during 2023-24	40	Boha under Kalaktng Range	N-27°02'01.00" E-92°10'24.00" N- 27°02'16.05" E-92°10'36.23" N- 27°02'01.15" E-92°10'41.22" N- 27°02'12.15" E-92°10'06.25"	8.58000			
224	Maint. of Artificial Plantation (1st year Maint.) created during 2023-24	30	Betchiling under Kalaktng Range	N-27°02'18.00" E-92°00'39.00" N- 27°02'18.00" E-92°09'41.00" N- 27°02'35.00" E-92°09'44.00" N- 27°02'12.15" E-92°09'06.25"	6.43500			
225	Maint. of Artificial Plantation (1st year Maint.) created during 2023-24	20	R/pora under Kalaktng Range	N-27°00'36.00" E-92°06'46.00" N- 27°00'23.00" E-92°06'40.00" N- 27°00'30.00" E-92°06'58.00" N- 27°00'36.00" E-92°06'25.00"	4.29000			
226	Maint. of Artificial Plantation (1st year Maint.) created during 2023-24	18	Kalaktang	N-27°06'27.3" E-92°07'16.4" N- 27°06'31.0" E-92°07'91.1" N- 27°06'37.4" E-92°07'20.0" N- 27°06'25.1" E-92°07'17.5"	3.86100			
227	1 st Year maintenance of Artificial Plantation under Tawang Range at Yusum Village created during 2023-24	40	Tawang	27°33'8.15"N, 91°51'18.07"E 27°33'6.68"N, 91°51'35.94"E 27°32'56.16"N 91°51'40.55"E 27°32'47.20"N 91°51'17.47"E 27°33'21.95"N, 91°51'28.78"E 27°33'19.44"N, 91°51'38.50"E	8.96000			
228	1st year Maint. of Artificial Plantation created during 2023-24	50	Kungba	27°31'6.56"N 91°41'47.55"E 27°31'26.54"N 91°42'19.72"E 27°31'7.53"N 91°42'2.53"E 27°31'9.68"N 91°41'54.00"E	11.20000			
229	1st year Maint. of Artificial Plantation created during 2023-24	20	Sazo	i) 27°30'3.40"N 91°42'33.54"E ii) 27°30'5.68"N 91°42'43.23"E iii) 27°30'0.36"N 91°42'28.89"E iv) 27°30'0.20"N 91°42'33.67"E v) 27°30'4.12"N 91°42'24.72"E	4.48000			

230	1st year Maint. of Artificial Plantation created during 2023-24	110	Mangnam	i) 27°32'19.41"N 91°45'8.79"E ii) 27°31'31.55"N 91°45'12.37"E iii) 27°31'56.57"N 91°44'42.26"E iv) 27°32'34.53"N 91°44'49.56"E	24.64000			
231	1st year Maintenance of Artificial Plantation created during 2023-24	40	Rowta	Latitude 26°54'53.05"N 26°54'50.43"N 26°54'53.09"N 26°55'3.48"N Longitude 92°14'38.50"E 92°14'42.95"E 92°14'52.44"E 92°14'59.06"E	8.58000			
232	1st year Maintenance of Artificial Plantation created during 2023-24	20	Near Diring Nallah	Latitude 26°57'31.7"N 26°57'35.8"N 26°57'47.1"N 26°57'43.5"N Longitude 92°25'29.2"E 92°25'26.5"E 92°25'22.5"E 92°25'26.3"E	4.29000			
233	1st year Maintenance of Artificial Plantation created during 2023-24	20	Shikaridanga	Latitude 26°53'36.4"N 26°53'45.7"N 26°53'37.9"N 26°53'31.8"N Longitude 92° 8'05.3"E 92° 8'07.2"E 92°8'17.2"E 92°8'05.9"E	4.29000			
234	1st year Maintenance of Artificial Plantation created during 2023-24	20	Doimara	Latitude 26°57'31.7"N 26°57'35.8"N 26°57'47.1"N 26°57'23.5"N Longitude 92°25'29.2"E 92°25'26.5"E 92°25'22.5"E 92°25'23.5"E	4.29000			
235	1st year Maintenance of Artificial Plantation created during 2023-24	20	Bhalukpong	Latitude 26° 59' 8.455" N 26°59'13.84"N 26°59'5.09"N 26°58'57.10"N Longitude 92° 38' 9.859" E 92°38'25.53"E 92°38'37.27"E 92°38'19.79"E	4.29000			
236	1st year Maintenance of Artificial Plantation created during 2023-24	16.5	Bobu Sepia Lemmi	27°10'30.58"N 93° 13'44.02"E 27°10'25.94"N 93°13'59.84"E 27°10'19.88"N 93°13'51.90"E 27°10'29.27"N 93°13'32.29"E	3.53925			

237	1st year Maintenance of Artificial Plantation created during 2023-24	7.37	Jungtung Nallah	26° 57'19.34"N 93°9'54.11"E 26°57'10.19"N 93°9'59.31"E 26°57'7.05"N 93°9'57.13"E 26°57'18.31"N 93°9'45.11"E	1.58087			
238	1st Year Maint (Creation 2023-24) of Tall tree artificial plantation at hillock USF area of Poma Village under Poma Wildlife Range	5	POMA WL Range	27°04'5"N 93°31'49"E 27°04'13"N 93°31'53"E 27°04'13"N 93°31'55"E 27°04'06"N 93°31'53"E	1.07250			
239	1st Year Maint (Creation 2023-24) of Foothill Artificial plantation at Poma	13	POMA WL Range	27°03'41"N 93°31'48" E 27°03'45"N 93°31'56"E 27°03'27"N 93°32'10"E 27°03'46"N 93°31'42"E	2.78850			
240	1st Year Maint (Creation 2023-24) of Artificial plantation at Tarajuli	10	Lobi WL Range	27°12'40"N 93°68'190"E	2.14500			
241	1st Year Maint (Creation 2023-24) of Block Plantation at Nirjuli	3	Jollang	N27° 04' 59.06" N27° 05' 03.03" N27° 04' 53.15" N27° 04' 53.14" E093°39'47.70" E093°39'56.43" E093°40'00.34" E093°40'00.55"	0.64350			
Sub-Total FIRST YEAR MAINT.								
SECOND YEAR MAINT.								
242	2nd year Maint. of Artificial Plantation Created during 2022-23 at Ungu area under Along Range	10	Ungu Area	N-28°13'29.8" E-94°37'01.0" N-28°13'24.0" E-94°37'00.3" N-28°13'24.01" E-94°37'03.7" N-28°13'35.01" E-94°37'02.3"	1.45800			
243	2nd year Maint. of Artificial Plantation Created during 2022-23 at Yongnu & Rayom area under Along Range	10	Yongnu & Rayom area	N-28°14'48.76" E-94°34'28.43" N-28°14'41.94" E-94°34'15.21" N-28°14'32.23" E-94°34'13.22" N-28°14'30.01" E-94°34'26.89" N-28°14'38.97" E-94°34'32.97"	1.45800			
244	2nd year Maint. of Artificial Plantation Created during 2022-23 at Darak Soe under Along Range	10	Darak Soe	N-28°13'29.8" E-94°37'01.0" N-28°13'20.1" E-94°37'03.7" N-28°13'24.0" E-94°37'00.3" N-28°13'35.1" E-94°37'02.3"	1.45800			

245	2nd year Maint. of Artificial Plantation Created during 2022-23 at Kamki area under Along Range	10	Kamki area	N-28°16'31.52" E-94°39'00.76" N-28°16'22.21" E-94°38'56.60" N-28°16'18.48" E-94°39'07.30" N-28°16'23.26" E-94°39'09.83" N-28°16'28.02" E-94°39'10.98"	1.45800			
246	2nd year Maint. of Artificial Plantation Created during 2022-23 at Likar area under Liromoba Range	10	Likar area	N-28°07'02.97" E-94°32'19.17" N-28°07'03.89" E-94°32'09.34" N-28°06'57.66" E-94°32'07.46" N-28°06'51.93" E-94°32'14.85" N-28°06'59.01" E-94°32'24.15"	1.45800			
247	2nd year Maint. of Artificial Plantation Created during 2022-23 at Botak Kayi & Bole under Liromoba Range	10	Botak Kayi & Bole	N-28°04'39.81" E-94°27'26.42" N-28°04'32.46" E-94°27'17.91" N-28°04'25.79" E-94°27'17.65" N-28°04'24.56" E-94°27'22.89" N-28°04'32.03" E-94°27'31.80"	1.45800			
248	2nd year Maint. of Artificial Plantation Created during 2022-23 at Karbak Geyi Moku and Ragi Liba under Along Range	10	Karbak Geyi Moku and Ragi Liba	N-28°12'15.79" E-94°38'09.02" N-28°12'06.95" E-94°38'01.83" N-28°11'59.74" E-94°38'06.21" N-28°12'02.34" E-94°38'12.42" N-28°12'09.50" E-94°38'14.39"	1.45800			
249	2nd year Maint. of Artificial/Cane Plantation Created during 2022-23 at Sago under Basar Range	10	Sago	N-27°58'59.05" E-94°47'46.97" N-27°58'55.05" E-94°47'49.86" N-27°58'59.06" E-94°47'46.95" N-27°58'55.08" E-94°47'49.66" N-27°58'46.77" E-94°47'69"	1.45800			
250	2nd year Maint. of Artificial Plantation Created during 2022-23 at Gisi area (Nyorak) under Along Range	10	Gisi area (Nyorak)	N28°07'12.52" E94°41'45.70" N28°07'04.88" E94°41'44.97" N28°07'04.57" E94°41'57.53" N28°07'08.87" E94°41'58.64" N28°07'16.36" E94°41'52.53"	1.45800			
251	2nd year Maint. of Artificial Plantation Created during 2022-23 at Nikte ,Hijir & Yigi Kaum under Along Range	10	Nikte ,Hijir & Yigi Kaum	N-28°07'49.75" E-94°38'55.81" N-28°07'42.41" E-94°39'56.60" N-28°07'38.33" E-94°40'04.81" N-28°07'42.52" E-94°40'08.18" N-28°07'52.70" E-94°40'05.06"	1.45800			

252	2nd year Maint. of Artificial Plantation Created during 2022-23 at Papak area (Taba Sora) under Along Range	10	Papak area (Taba Sora)	N-28°06'34.78" E-94°38'48.73" N-28°06'27.43" E-94°39'56.16" N-28°06'26.83" E-94°39'00.17" N-28°06'29.96" E-94°39'00.89" N-28°06'35.44" E-94°39'00.04"	1.45800			
253	2nd year Maint. of Artificial Plantation Created during 2022-23 at Ango (Gogi area) under Along Range	10	Ango (Gogi area)	N-28°03'33.35" E-94°44'02.86" N-28°03'22.46" E-94°44'04.14" N-28°03'21.63" E-94°44'11.87" N-28°03'25.51" E-94°44'14.91" N-28°03'34.79" E-94°44'11.81"	1.45800			
254	2nd year Maint. of Artificial Plantation Created during 2022-23 at Nyorak Rakte, Kochok area under Along Range	10	Nyorak Rakte, Kochok area	N-28°06'15.91" E-94°41'30.81" N-28°06'12.01" E-94°41'25.97" N-28°06'04.37" E-94°41'29.84" N-28°06'05.86" E-94°41'37.80" N-28°06'18.00" E-94°41'39.19"	1.45800			
255	2nd year Maint. of Artificial Plantation Created during 2022-23 at Doji Jelly (Tabum) under Along Range	10	Doji Jelly (Tabum)	N-28°02'38.76" E-94°46'49.16" N-28°02'27.65" E-94°46'50.30" N-28°02'29.20" E-94°46'59.44" N-28°02'34.93" E-94°47'01.76" N-28°02'40.10" E-94°46'57.84"	1.45800			
256	2nd year Maint. of Artificial Plantation Created during 2022-23 at Doji Jelly (Eyi) under Along Range	10	Doji Jelly (Eyi)	N28°10'38.83" E94°50'06.31" N28°10'31.48" E94°50'08.27" N28°10'28.27" E94°50'15.90" N28°10'30.04" E94°50'22.04" N28°10'39.60" E94°10'39.60"	1.45800			
257	2nd year Maint. of Artificial Plantation Created during 2022-23 at Kegam & Garu area (Biru) under Along Range	10	Kegam & Garu area (Biru)	N-28°10'17.56" E-94°49'20.29" N-28°10'12.70" E-94°49'15.89" N-28°10'03.39" E-94°49'22.56" N-28°10'05.94" E-94°49'29.11" N-28°10'15.02" E-94°49'27.64"	1.45800			
258	2nd year Maint. of Artificial Plantation Created during 2022-23 at Rogi area & Pipak area (Kombo) under Along Range	10	Rogi area & Pipak area (Kombo)	N-28°06'12" E-94°46'09" N-28°06'13" E-94°46'08" N-28°06'11" E-94°46'07" N-28°06'14" E-94°46'06" N-28°06'15" E-94°46'05"	1.45800			

259	2nd year Maint. of Artificial Plantation Created during 2022-23 at Lopom (Yosing) under Along Range	10	Lopom (Yosing)	N-28°20'46.95" E-94°46'49.51" N-28°20'38.83" E-94°46'43.44" N-28°20'35.98" E-94°46'57.80" N-28°20'43.87" E-94°47'07.29" N-28°20'48.69" E-94°46'59.88"	1.45800			
260	2nd year Maint. of Artificial Plantation Created during 2022-23 at Tagi area under Along Range	10	Tagi area	N-28°13'41.29" E-94°47'07.07" N-28°13'36.5" E-94°46'59.28" N-28°13'30.71" E-94°47'01.24" N-28°13'28.62" E-94°47'11.39" N-28°13'36.93" E-94°47'13.38"	1.45800			
261	2nd year Maint. of Artificial Plantation Created during 2022-23 at Sikong Kosing under Mechuka Range	10	Sikong Kosing	N-28°28'35.20" E-94°35'29.23" N-28°28'25.19" E-94°35'26.03" N-28°28'20.63" E-94°35'30.37" N-28°28'23.92" E-94°35'37.89" N-28°28'28.78" E-94°35'40.51"	1.45800			
262	2nd year Maint. of Artificial Plantation Created during 2022-23 at Karo area under Mechuka Range	10	Karo area	N-28°29'22.98 " E-94°21'33.22" N-28°29'18.98" E-94°21'30.95" N- 28°29'10.90 " E-94°21'35.80" N- 28°29'11.71 " E-94°21'47.91" N- 28°29'19.90 " E-94°21'42.70"	1.45800			
263	2nd year Maint. of Artificial Plantation Created during 2022-23 at Tato area under Mechuka Range	10	Tato area	N28°39'22.98 " E94°21'33.22" N28°39'18.98 " E94°21'30.95" N28°39'10.90 " E94°21'35.80" N28°39'11.71 " E94°21'47.91" N28°39'19.90 " E94°21'42.70"	1.45800			
264	2nd year Maint of Artificial Plantation 30 Ha at Nina Nallah, Tatamori Village under Gensi Range creation done under State CAMPA APO 2022-23	30	Nina Nallah Tatamori Village under Gensi Range	N27047'31.96" E94031' 39.12" N27047'47.13" E94031' 35.03"	4.37400			
265	2nd year Maint of Artificial Plantation 22 Ha at Likabali Range creation done under State CAMPA APO 2022-23	22	Dipa RF under Likabali Range	N27036' 39.24" E94031'40.08" N27036' 16.56" E94032'10.32" N27036' 29.16" E94032' 00.24" N27035' 4.44" E940 29' 10.06"	3.20760			
266	Maint. of artificial plantation (2nd Year) (Creation year -2022-23)	121	At Silluk	N-28°12'17.52", E-95°30'42.18" N-28°12'26.92", E-95°30'49.14" N-28°12'06.15", E-95°30'38.70" N-28°12'45.08", E-95°29'51.66"	17.64180			

267	Maint. of artificial plantation at Remi (2nd Year) APO year 2021-22) 2x12x333=7992 (Creation year -2021-22)	42	Remi under Ruksin Range	N-27°58'0.95", E-95°14'16.25" N-27°58'0.85", E-95°14'24.42" N-27°57'57.77", E-95°14'15.09" N-27°57'57.72", E-95°14'23.16"	6.12360			
268	Maint. of artificial plantation (2nd Year) (Creation year -2021-22)	43	Mebo RF(Siku) near Sigar area	N-28°07'29.13", E-95°22'59.03" N-28°07'33.91", E-95°22'41.94" N-28°08'01.93", E-95°22'52.76" N-28°08'00.81", E-95°23'10.67"	6.26940			
269	Maint. of artificial plantation (2nd Year) (Creation year -2021-22)	20	Poba RF	N-27°46'4.36", E-94°57'19.68" N-27°46'26.50", E-95°57'33.67" N-27°46'25.26", E-95°57'48.75" N-27°45'59.50", E-94°57'50.28"	2.91600			
270	Maint. (2nd Year) of Artificial Plantation at Boor Ayor to Don Village	5	Boor Ayor to Don Village	N-27°58' 02.96"E-94° 15'08.53" N- 27°58' 03.36"E-94°15'10.17" N- 27°58' 02.02"E-94°15'10.60" N- 27°58' 03.00"E-94°15'12.68"	0.72900			
271	Maint. (2nd Year) of Artificail Plantation at HARA (Ering) under Taliha Range	4	HARA (Ering)	N-28°19' 26.92"E-94°03'27.20" N- 28°19' 26.13"E-94°03'25.60" N- 28°19' 24.59"E-94°03'24.48" N- 28°19' 24.81"E-94°03'26.45"	0.58320			
272	Maint. (2nd Year) of Artificial Plantation in Roba Area under Taring Village	5	Taring Village	N-28°23' 50.50"E-94°02'41.30" N- 28°23' 40.57"E-94°02'43.10" N- 28°23' 52.59"E-94°02'46.21" N- 28°23' 49.08"E-94°02'47.01" N-28°23' 53.43"E-94°02'45.74" N-28°23' 48.30"E-94°02'40.53"	0.72900			
273	Maint. (2nd Year) Artificial Plantation at Dulom Village under Daporijo Range	5	Dulom	N-27°58' 12.29"E-94°10'56.83" N- 27°58' 18.68"E-94°11'08.21" N- 27°58' 09.94"E-94°11'09.76" N- 27°58' 06.65"E-94°10'56.84"	0.72900			
274	Maint. (2nd Year) of Artificial Plantation at Diew Near Mache Marde under Maro Range	32	Diew Near Mache Marde	N-27°58' 50.04"E-94°17'30.06" N- 27°58' 47.42"E-94°17'30.22" N- 27°58' 49.66"E-94°17'29.51" N- 27°58' 47.67"E-94°17'25.60"	4.66560			

275	Maint. (2nd Year) of Artificial Plantation at Rikung Village under Nilling Circle	10	Rikung Village	N-28°03' 39.96"E-93°55'11.76" N- 28°03' 44.42"E-93°55'09.86" N- 28°03' 45.37"E-93°55'12.90" N- 28°03' 41.09"E-93°55'07.93"	1.45800			
276	Maint. (2nd Year) of Artificial Plantation at Dumpurepa under Old Riddi Village under Gusar Circle	5	Old Riddi Village	N-28°02' 10.04"E-94°12'11.76" N- 28°02' 07.75"E-94°12'21.57" N- 28°02' 10.04"E-94°12'20.54" N- 28°02' 10.74"E-94°12'22.86"	0.72900			
277	Maint. (2nd Year) of Artificial Plantation at Sikam Athak at Yitor Village	10	Yitor Village	N-27°54' 41.80"E-94°07'49.18" N- 27°54' 33.61"E-94°07'02.89" N- 27°54' 10.94"E-94°08'06.05" N- 27°54' 18.22"E-94°07'55.38"	1.45800			
278	Maint. (2nd Year) of Artificial Plantation at Jibaying Village under Nacho Circle	7	Jibaying Village	N-28°24' 07.05"E-93°47'14.40" N- 28°24' 05.08"E-93°47'19.93" N- 28°24' 07.33"E-93°47'15.52" N- 28°24' 00.66"E-93°47'17.43"	1.02060			
279	Maint. (2nd Year) of Artificial Plantation at Kalam rijo under Taliha Range	16	Kalam rijo	N-28°09' 19.54"E-94°08'16.73" N- 28°09' 16.91"E-94°08'16.19" N- 28°09' 18.14"E-94°08'19.30" N- 28°29' 17.14"E-94°08'16.13"	2.33280			
280	Maint. (2nd Year) of Artificial Plantation at Jamrung Kabinrijo under jaring Circle Taliha	15	Jamrung Kabinrijo	N-28°08' 30.01"E-94°07'22.72" N- 28°08' 24.01"E-94°07'27.36" N- 28°08' 15.82"E-94°07'24.58" N- 28°08' 16.71"E-94°07'30.38"	2.18700			
281	Maint. (2nd Year) of Artificial Plantation at Nayam KL under Taliha Range	5	Nayam KL	N-28°05' 47.74"E-94°08'32.74" N- 28°05'46 .58"E-94°08'32.63" N- 28°05' 48.10"E-94°08'34.39" N- 28°05' 48.82"E-94°08'36.24"	0.72900			

289	2 nd Year maint. of 2022-23 Artificial Plantation with soil binding species	2.05	Jumdang river	27°11'46.5" N 95°28'11.3" E 27°11'46.9" N 95°28'11.2" E 27°11'46.5" N 95°28'11.7" E 27°11'46.9" N 95°28'11.1" E	0.29889			
290	Maint. of Artificial Plantation 2022-23 under Working Plan of Sasum-Sinwang Compt. No 10 & 14 (2nd year Maint.)	69.58	Nampong Range	N 27°13'13.7" E 95° 56'00" N 27°13'55.2" E 95° 56'27.2"	10.14476			
291	Maint. of Artificial Plantation 2022-23 under Working Plan of Namphai Compt. No. 35p & 65p (2nd year Maint.)	69.00	Namphai Range	N 27°29'39.81" E 96° 15'21.46" N 27°29'39.58" E 96° 15'46.85" N 27°29'19.58" E 96° 15'41.82" N 27°29'20.26" E 96° 15'18.20"	10.06020			
292	Maint. of Artificial Plantation at Diyun [Compt. No.14(P), 15(P)] 2nd year Maint.)	45.00	Diyun Range	N-27°34'7.36" E -96° 6'58.02"	6.56100			
293	Maint. of Artificial Plantation 2022-23 under Working Plan of Namchik RF Compt. No 22(p) 2nd year Maint.)	20.00	Namchik RF	N-27°18'45.32" E-96°11'31.33"	2.91600			
294	Maint. of Artificial Plantation 2022-23 under Working Plan of Pangsu RF Compt. No 32 2nd year Maint.)	21.00	Pangsua RF	N-27°18'46.30" E-96°13'05.42"	3.06180			
295	2nd Year Maint of Artificial Plantation under Khonsa Range.	35	Khonsa, Lamsa, Old Bunting, Kolagaon, Lainwang.	N27°00'04.8" E95°30'45.9" N27°00'21.2" E95°37'59.6" N26°59'07.0" E95°33'09.9" N27°04'59.2" E95°34'02.9" N27°05'09.9" E95°37'07.1"	5.10300			
296	2nd Year Maint of Artificial Plantation under Khonsa Range.	25	Dadam, Bera, Hukan, Kothin	N26°55'37.0" E95°27'31.8" N26°57'16.5" E95°28'37.8" N26°56'40.6" E95°23'25.3" N26°55'25.7" E95°23'56.0"	3.64500			
297	2nd Year Maint of Artificial Plantation under Khonsa Range.	20	Borduria, Khela, Tupi, Chominthong.	N27°01'53.0" E95°28'55.5" N27°01'09.6" E95°32'28.9" N26°58'19.9" E95°27'15.3" N26°59'09.2" E95°31'16.9"	2.91600			

298	2nd Year Maint of Artificial Plantation under Lazu Range.	30	Pongkong, Kolam, Sanliam, Nogna, Tutnyu	N26°53'53.3" E95°32'58.2" N26°55'49.8" E95°33'36.0" N26°56'07.8" E95°36'52.4" N26°56'44.8" E95°38'08.7" N26°57'18.9" E95°38'56.2"	4.37400			
299	2nd Year Maint of Artificial Plantation under Lazu Range.	35	Lazu, Longliang, Raho, Senu.	N26°54'38.4" E95°34'47.0" N26°51'31.3" E95°31'05.4" N26°52'32.2" E95°32'10.8" N26°52'05.6" E95°31'04.1"	5.10300			
300	2nd year Maint. of Artificial Plantation. 1 weeding Russa-Chopsa VRF (Compartment No.3) (2022-23)		Russa-Chopsa VRF (kml enclosed)	27° 3'19.17"N; 95°18'10.61"E 27° 3'25.81"N; 95°18'29.31"E 27° 3'40.57"N; 95°18'25.21"E 27° 3'30.57"N; 95°18'5.04"E	3.64500			
301	2nd year Maint. of Artificial plant 1 weeding at Russa-Chopsa VRF (2020-21)		Russa-Chopsa-VRF (kml enclosed)	27° 4'0.05"N; 95°17'56.70"E 27° 4'10.20"N; 95°18'14.48"E 27° 3'42.22"N; 95°18'24.78"E 27° 3'32.97"N; 95°18'7.74"E	7.29000			
302	2nd year Maintenance of Artificial Plantation	152	(2nd weeding) (created during 2022-23)	Digaru Beat N27°57.59.18" E96°02' 29.90" N27°57'59.99" E96°01' 57.65" N27°58.04.00" E96°01' 28.92" N27°57'46.13" E96°01' 19.50" N27°57'20.56" E96°01' 18.93" N27°56'39.17" E96°01' 20.74" N27°56'44.71" E96°01'36.40" N27°56'53.83" E96°02' 04.02"	22.16160			
303	Maint of Artificial Plantation at Hata-I (2nd year maint) creation 2022-23	143	Hata-I	N28°17'08.47" E96°07'56.81" N28°17'23.21" E96°08'54.46" N28° 18'07.87" E96°08'22.39" N28°18'02.49" E96°07'31.50"	20.84940			

304	Maint of Artificial Plantation at Horupahar (2nd year maint) creation 2022-23	30	Horupahar USF	N28°01'33.09" E95°51'18.09" N28°01'33.06" E95°51'34.05" N28°01'36.00" E95°51'34.05" N28°01'37.09" E95°51'36.06" N28°01'48.00" E95°51'35.02" N28°01'51.06" E95°51'37.04" N28°01'55.02" E95°51'42.00" N28°02'10.05" E95°51'40.07" N28°02'14.04" E95°51'27.02" N28°01'59.00" E95°51'19.01"	4.37400			
305	Maint of Artificial Plantation at Abango(2nd year maint) creation 2022-23	30	Abango	N28°03'26.07" E95°52'45.08" N28°03'19.00" E95°53'04.06" N28°03'05.00" E95°52'58.00" N28°03'09.04" E95°52'37.03"	4.37400			
306	Maint of Artificial Plantation at Simak (2nd year maint) creation 2022-23	30	Simak	N28°06'07.07" E95°51'11.23" N28°06'01.07" E95°52'05.11" N28°06'31.02" E95°52'12.20" N28°06'44.59" E95°51'24.90"	4.37400			
307	Maint of Artificial Plantation at Apawo (2nd year maint) creation 2022-23	58	Apawo USF	N28°15'39.03" E95°43'39.00" N28°15'38.03" E95°44'31.07" N28°15'56.00" E95°44'29.08" N28°15'51.08" E95°44'12.09"	8.45640			
308	Maintenance of 2022-23 Afforestation Plantation, 2nd year maint., 2 weeding i/c vaccancy filling & cost of saplings	19	Piyong RF	N27°32'54.54" E95°57'06.80" N27°33'33.30" E95°57'43.90" N27°34'20.10" E95°57'0.00" N27°33'49.80" E95°56'23.00"	2.77020			
309	2nd year maint. of 60 Ha Afforestation Plantation created in the year 2022-23, 2 weeding, .	60	Lohit RF	N27°45'05"E95°45'47" N27°45'11"E95°46'01" N27°44'59"E95°46'00" N27°45'11"E95°46'11"	8.74800			
310	2nd year Maint.of Artificial Plantation created during 2022-23	15	Nyoing under Banderdewa Range	N 27 03 45.0 E 93 21 35.0 N 27 03 42 E 93 21 41 N 27 03 41 E 93 21 35 N 27 03 37 E 93 27 40	2.18700			
311	2nd year Maint.of Artificial Plantation created during 2022-23	26	Upper Tubung under Balijan	N-26° 57' 53" E-93° 29' 18" N-26° 58' 02" E-93° 28' 54" N-26° 57' 58" E-93° 29' 21" N-26° 57' 53" E-93° 28' 57"	3.79080			

312	2nd year Maint.of Artificial Plantation created during 2022-23	31	Sangsi Nallah under Banderdewa Range	N-27°07'17.28" E-93°40'18.96" N-26°07'18.25" E-93°40'53.68" N-26°07'18.58" N-93°40'58.65" N-26°07'25.60" N-93°40'60.01"	4.51980			
313	2nd year Maint.of Artificial Plantation created during 2022-23	10	Lora top under Subansiri Range	N-27°17'39.62" E-93°58'19.38" N-27°17'43.12" E-93°58'08.75" N-27°17'46.64" N-93°58'14.38" N-27°17'40.79" N-93°58'21.82"	1.45800			
314	2nd year Maint.of Artificial Plantation created during 2022-23	15	Sopo under Doimukh Range	N27°12' 10.76" E93°47'28.26" N27°12' 43.43" E93°47' 44.28" N27°12'38.55" E93°46'14.17" N27°12' 08.92" E93°45' 34.62"	2.18700			
315	2nd year Maint.of Artificial Plantation created during 2022-23	22	Gumto under Doimukh Range	N27° 09' 334.3" E93° 49' 14.4" N27° 09' 33.7" E93°49' 12.1" N27° 09' 37.3" N93°49' 03.8" N27° 09' 30.4" N93°49'06.0"	3.20760			
316	2nd year Maint.of Artificial Plantation created during 2022-23	20	Yassumso under Banderdewa Range	N 27 02 47.0 E 93 21 18.0 N 27 02 46.1 E 93 21 15.2	2.91600			
317	2nd year Maint.of Artificial Plantation created during 2022-23	200	Balijan/Dirgha	N 27 59 20.2 E 93 39 56.9 N 27 59 28.2 E 93 39 48.8	29.16000			
318	Maint. of Artificial Regeneration Plantation (2nd Year Operation) Tending- 2 weeding at R.R Hill (Diring Sing) area @ 14580/- per Ha Creation done during 2022-23 under State CAMPA	107	RR Hill (Diring Sing) under Bomdila Range	27°17'14.75N 92°24'52.09E	15.60060			
319	Maint. of Artificial Regeneration Plantation (2nd Year Operation) Tending- 2 weeding at Rurang @ 7992/- per Ha Rurang 80.0 Ha and Khoina 54.0 ha Creation done during 2022-23 under State CAMPA	134	Rurang and Khoina under Nafra Range	27°22'21.06N 92°30'46.93E 27°22'44.71N 92°31'10.90E 27°21'03.28N 92°29'53.46E 27°21'22.34N 92°30'29.99E	19.53720			

320	Maint. of Artificial Regeneration Plantation (2nd Year Operation) Tending- 2 weeding at Pudung, Khellong, Mandala and Bamruk area @ 7992/- per Ha Creation done during 2022-23 under State CAMPA	538	Pudung, Khellong, Mandala and Bamruk under Dirang Range	27°12'36.71N 92°15'11.93E 27°12'23.59N 92°15'58.79E 27°11'43.91N 92°15'55.51E 27°11'11.83N 92°15'01.02E 27°11'55.08N 92°15'05.14E	78.44040			
321	Maint. of Artificial Plantation (2nd Year Operation) Tending- 2 weeding at Mandala under Dirang Range @ 7992/- per Ha Creation done during 2022-23 under State CAMPA	48	Mandala under Dirang Range	27°15'33.71N 92°14'20.51E 27°16'13.92N 92°15'45.73E 27°16'13.21N 92°15'17.30E	6.99840			
322	Maint. of Artificial Plantation (2nd Year Operation) Tending- 2 weeding at Thangka area under Dirang Range @ 7992/- per Ha Creation done during 2022-23 under State CAMPA	65	Thangka under Dirang FR	27°12'36.52N 92°13'28.55E 27°12'30.88N 92°13'53.25E 27°12'49.39N 92°13'01.62E	9.47700			
323	Maint. of Artificial Plantation (2nd Year Operation) Tending- 2 weeding at Bamruk & Pudung area under Dirang Range @ 7992/- per Ha Creation done during 2022-23 under State CAMPA	81	Bamruk and Pudung under Dirang FR	27°12'36.71N 92°15'11.93E 27°12'23.59N 92°15'58.79E 27°11'11.83N 92°15'01.02E 27°11'55.08N 92°15'05.14E	11.80980			
324	Maintenance of Artificial Plantation (2nd Year Operation) Tending - 1 weeding Creation done during under State CAMPA Scheme	100	Tale RF	27°38'11.3"N 93°51'12.0"E, 27°38'43.4"N 93°51'22.6"E,, 27°38'24.3"N 93°51'39.9"E, 27°38'27.1"N 93°51'23.1"E,	14.58000			
325	Maintenance of Artificial Plantation (2nd Year Operation) Tending - 1 weeding Creation done during under State CAMPA Scheme	25	Deem	27°34'56"N 93°40'19"E, 27°34'50"N 93°40'19"E, 27°34'56"N 93°40'16"E, 27°34'55"N 93°40'11"E	3.64500			

326	Maintenance of Artificial Plantation (2nd Year Operation) Tending - 1 weeding Creation done during under State CAMPA Scheme	15	Yachuli	27°29'05"N 93°45'23"E, 27°29'14"N 93°45'23"E, 27°29'17"N 93°45'18"E	2.18700			
327	Maintenance of Artificial Plantation (2nd Year Operation) Tending - 1 weeding Creation done during under State CAMPA Scheme	20	Deed	27°34'24"N 93°41'00"E, 27°34'19"N 93°41'05"E, 27°34'27"N 93°41'05"E, 27°34'23"N 93°41'14"E	2.91600			
328	Maintenance of Artificial Plantation (2nd Year Operation) Tending - 1 weeding Creation done during under State CAMPA Scheme	20	Radpu	27°34'14"N 93°38'01"E, 27°34'22"N 93°38'05"E, 27°34'18"N 93°38'10"E, 27°34'23"N 93°38'04"E	2.91600			
329	Maintenance of Artificial Plantation (2nd Year Operation) Tending - 1 weeding Creation done during under State CAMPA Scheme	10	Korle	27°29'42"N 93°53'00"E, 27°29'45"N 93°43'12"E, 27°29'36"N 93°43'10"E, 27°29'24"N 93°43'05"E	1.45800			
330	Maintenance of Artificial Plantation (2nd Year Operation) Tending - 1 weeding Creation done during under State CAMPA Scheme	5	Medo	27°31'57"N 93°37'10"E, 27°31'58"N 93°37'15"E, 27°32'02"N 93°37'14"E, 27°31'57"N 93°37'10"E	0.72900			
331	Maintenance of Artificial Plantation (2nd Year Operation) Tending - 1 weeding Creation done during under State CAMPA Scheme	50	Tale RF, Pange	27°32'13.07"N 93°53'43.05"E 27°32'04.04"N 93°53'54.00"E 27°31'43.03"N 93°53'45.01"E 27°32'52.00"N 93°53'37.02"E	7.29000			
332	Maintenance of Artificial Plantation (2nd Year Operation) Tending - 1 weeding Creation done during under State CAMPA Scheme	3	Tajgi	27°39'42.01"N 93°53'18.01"E, 27°39'42.00"N 93°53'18.00"E, 27°39'42.02"N 93°53'18.04"E 27°39'42.01"N 93°53'18.05"E	0.43740			

333	Maintenance of Artificial Plantation (2nd Year Operation) Tending - 1 weeding Creation done during under State CAMPA Scheme	35	Raga PRF	27°7737470'N 93° 073540E, 27°7737480 N 93° 0735390E, 27°7755880N 93° 0743330E, 27°7756010N 93° 0743410E	5.10300			
334	2nd year Maintenance of Artificial Plantation at Bitch Bit @ 14580/-	30	Chambang Range	N 27° 48' 3.28" E 93° 47'6.2" N 27° 48'3.05" E 93° 47' 12.4" N 27° 48'59.68" E 93° 47' 11.0" N 27° 48' 0.68" E 93° 47' 7.21"	4.37400			
335	2 nd Year Maint. of Artificial Plantation at Amper under Sangram Forest Range 2-weddings	6	Pagba under Sangram Forest Range	27°46'44.63"N93°30'39.36"E 27°46'38.73"N93°30'45.20"E 27°46'35.73"N93°30'35.98"E 27°46'42.69"N93°30'31.07"E	0.87480			
336	2 nd Year Maint. of Artificial Plantation at Pingtey under Sangram Forest Range 2-weddings	15	Pingtey under Sangram Forest Range	27°47'9.04"N93°30'17.54"E 27°47'9.50"N93°30'21.77"E 27°47'6.12"N93°30'25.51"E 27°47'4.19"N93°30'24.63"E	2.18700			
337	2 nd Year Maint. of Artificial Plantation at Langro Range Sangram Forest Range 2-Weedings.	5	Langro Range Sangram Forest Range	27°51'25.96"N93°33'12.70"E 27°51'24.13"N93°33'17.03"E 27°51'16.13"N93°33'16.92"E 27°51'16.74"N93°33'7.98"E	0.72900			
338	2nd Year Maint. of Artificial Plantation at Tago Rawa under Sangram Forest Range 2-weddings	10	Rowa under sangram forest range	27°50'13.03"N93°31'0.14"E 27°50'17.34"N93°30'50.11"E 27°50'25.08"N93°30'59.62"E 27°50'22.15"N93°31'10.11"E	1.45800			
339	2 nd Year Maint. of Artificial Plantation at Tajilangpo under o'Point Sangram Forest Range 2-weddings	4	Tajilangpo under Sangram Forest Range	27°47'6.81"N93°32'39.11"E 27°47'5.36"N93°32'40.57"E 27°46'55.50"N93°32'41.71"E 27°46'54.10"N93°32'33.91"E	0.58320			
340	2 nd Year Maint. of Artificial Plantation at Naderiang at Langrh under Sangram Forest Range 2-weddings	9	Lower Langrh under Sangram Forest Range	27°50'41.84"N93°32'49.66"E 27°50'36.49"N93°32'32.90"E 27°50'44.81"N93°32'36.84"E 27°50'49.79"N93°32'47.83"E	1.31220			
341	2 nd Year Maint. of Artificial Plantation at Lungsa under Nyapin Forest Range 2-weddings	8	Lungsa Nyapin Forest Range	27°43'25.10"N93°16'45.90"E 27°43'30.61"N 93°17'0.21"E 27°43'38.60"N93°16'55.93"E 27°43'33.87"N93°16'52.99"E	1.16640			

342	2 nd year Maint.of Artificial Plantation at Miba under Sangram Forest Range 2-weddings	8	Miba under Sangram Forest Range	27°48'45.20"N93°31'29.71"E 27°48'44.67"N93°31'33.29"E 27°48'46.34"N93°31'32.95"E 27°48'47.00"N93°31'31.14"E	1.16640			
343	2 nd Year Maint. of Artificial Plantation at Sanik under Sangram Forest Range 2-weddings	15	Nibi under Sangram Forest Range	27°53'22.32"N93°30'37.12"E 27°53'23.86"N93°30'42.19"E 27°53'26.93"N93°30'41.20"E 27°53'26.68"N93°30'36.71"E	2.18700			
344	2 nd Year Maint of Artificial Plantation at Riugha under Nyapin Forest Range 2-weddings	15	Yumdo under Nyapin Range	27°44'12.00"N93°18'21.19"E 27°44'8.43"N 93°18'20.46"E 27°44'7.70"N 93°18'24.13"E 27°44'11.95"N93°18'24.09"E	2.18700			
345	2 nd Year Maint. of Artificial Plantation at Laya under Nyapin Forest Range 2-weddings	4	Layang under Nyapin forest range	27°43'39.37"N93°17'35.03"E 27°43'35.52"N93°17'26.37"E 27°43'44.97"N93°17'25.64"E 27°43'41.25"N93°17'33.58"E	0.58320			
346	2 nd Year Maint.of Artificial Plantation at Along Pating River at Langrh under SangramForest Range 2-weddings	3	Langrh under Sangram forest range	27°50'50.59"N93°32'20.16"E 27°50'54.95"N93°32'15.55"E 27°50'57.70"N93°32'20.52"E 27°50'53.15"N93°32'25.62"E	0.43740			
347	2 nd Year Maint. of Artificial Plantation at Langrh under Sangram Forest Range 2-weddings	3	Bagang under sangram forest range	27°51'13.48"N93°32'50.63"E 27°51'18.17"N93°32'50.85"E 27°51'18.05"N93°32'59.25"E 27°51'14.31"N93°32'59.37"E	0.43740			
348	2 nd Year Maint. of Artificial Plantation at Pagba under Sangram Forest Range 2-weddings	6	Pagba under Sangram Forest Range	27°46'26.67"N93°29'23.06"E 27°46'26.61"N93°29'34.00"E 27°46'19.54"N93°29'33.69"E 27°46'20.97"N93°29'22.68"E	0.87480			
349	2 nd Year Maint.of Artificial Plantation at Hiya under Nyapin Forest Range 2-weddings	6	Hiya under Nyapin Forest Range	27°48'4.46"N93°26'40.99"E 27°48'10.07"N93°26'33.40"E 27°48'15.21"N93°26'40.24"E 27°48'9.76"N93°26'47.23"E	0.87480			
350	2 nd Year Maint. of Artificial Plantation at Yuba under Nyapin Forest Range 2-weddings	5	Yuba under Nyapin Forest Range	27°45'32.86"N93°25'52.48"E 27°45'38.74"N93°25'50.89"E 27°45'41.71"N93°26'2.71"E 27°45'37.18"N93°26'2.01"E	0.72900			

351	2nd Year Maint.of Artificial Plantation at Langthlot under Nyapin Forest Range 2-weddings	3	Langthlot under Nyapin Forest Range	27°46'44.67"N93°25'6.45"E 27°46'41.94"N93°25'8.77"E 27°46'35.79"N93°25'2.15"E 27°46'39.07"N93°24'59.05"E	0.43740			
352	2 nd Year Maint of Artificial Plantation at Yarda under Nyapin Forest Range 2-weddings	3	Yarda under Nyapin Forest Range	27°46'31.93"N93°27'56.13"E 27°46'28.15"N93°28'1.71"E 27°46'24.00"N93°27'56.11"E 27°46'28.97"N93°27'52.75"E	0.43740			
353	2 nd Year Maint of Artificial Plantation at Layeng under Nyapin Forest Range 2-weddings	3	Leying under Nyapin Forest Range	27°44'57.06"N93°26'51.42"E 27°44'56.61"N93°26'44.99"E 27°45'2.24"N93°26'44.13"E 27°45'2.15"N93°26'50.73"E	0.43740			
354	2nd Year Maint of Artificial Plantation at Tabiang under Nyapin Forest Range 2-weddings	3	Tabiang under Nyapin Forest Range	27°44'10.15"N93°25'52.81"E 27°44'8.54"N93°25'52.84"E 27°44'7.46"N93°25'45.02"E 27°44'14.22"N93°25'43.01"E	0.43740			
355	2 nd Year Maint n of Artificial Plantation at Laba under Nyapin Forest Range 2-weddings	3	Lab a under Nyapin Forest Range	27°43'52.72"N93°24'38.30"E 27°43'47.67"N93°24'42.48"E 27°43'45.02"N93°24'38.77"E 27°43'48.43"N93°24'33.24"E	0.43740			
356	2 nd Year Maint of Artificial Plantation at Pute under Nyapin Forest Range 2-weddings	3	Gyamar under Nyapin Forest Range	27°43'50.66"N93°23'13.27"E 27°43'56.84"N93°23'18.96"E 27°43'52.59"N93°23'22.62"E 27°43'48.80"N93°23'17.29"E	0.43740			
357	2 nd Year Maint of Artificial Plantation at Nyobia at Laba village under Nyapin Forest Range 2-weddings	4	Lab a village under Nyapin Forest Range	27°43'38.61"N93°25'17.33"E 27°43'32.74"N93°25'22.35"E 27°43'28.50"N93°25'19.31"E 27°43'33.94"N93°25'12.98"E	0.58320			
358	2 nd Year Maint of Artificial Plantation at Labayar Yaar under Nyapin Forest Range 2-weddings	3	Lab a village under Nyapin Forest Range	27°45'46.62"N93°26'11.68"E 27°45'41.80"N93°26'15.59"E 27°45'39.01"N93°26'10.69"E 27°45'43.31"N93°26'6.30"E	0.43740			
359	2 nd Year Maint of Artificial Plantation at Loth under Nyapin Forest Range 2-weddings	3	Langloth under Nyapin Forest Range	27°46'20.42"N93°25'5.57"E 27°46'23.08"N93°25'14.49"E 27°46'19.54"N93°25'16.11"E 27°46'16.97"N93°25'7.35"E	0.43740			

360	2 nd Year Maint of Artificial Plantation at Kamcho koyer Near Range office Sangram under Sangram Forest Range 2-weddings	12	Hote under Sangram Forest Range	27°47'54.56"N93°32'25.86"E 27°48'0.31"N93°32'10.02"E 27°48'8.14"N93°32'23.28"E 27°47'59.94"N93°32'31.22"E	1.74960			
361	2 nd Year Maint of Artificial Plantation at Hote under Sangram Forest Range 2-weddings	4	Hote under Sangram Forest Range	27°48'8.54"N93°31'55.44"E 27°48'5.47"N93°32'1.24"E 27°47'59.50"N93°31'57.76"E 27°48'4.16"N93°31'51.32"E	0.58320			
362	2 nd Year Maint of Artificial Plantation at Chote Sangram Forest Range 2-weddings	4	Rowa under Sangram Forest Range	27°47'6.81"N93°32'39.11"E 27°47'5.36"N93°32'40.57"E 27°46'55.50"N93°32'41.71"E 27°46'54.10"N93°32'33.91"E 27°50'32.89"N93°31'45.29"E 27°50'34.93"N93°31'44.16"E	0.58320			
363	2 nd Year maint of Artificial Plantation at Kopila under Patuk Range 2-weddings	5	Kopila Under Patuk Range	28°6'34.03"N 93°18'28.12"E 28°6'33.37"N93°18'27.36"E	0.72900			
364	2 nd Year Maint.of Artificial Plantation at Kopila under Patuk range 2-weddings	3	Under patuk Range	28°7'30.43"N93°24'31.92"E 28°7'27.97"N93°24'35.21"E	0.43740			
365	2 nd Year Maint.of artificial Plantation at Tapin Village under Koloriang Range 2-weddings	51	Under Koloriang Range	27°55'33.75"N93°25'44.87"E 27°55,34.71"N93°26'1.52"E 27°55'31.62"N93°26'11.90"E 27°55'27.22"N93°26'15.87"E	7.43580			
366	2nd Year Maint. Of Artificial Plantation at Harang Village under Koloriang Forest Range 2-weddings	133	Under Koloriang Forest Range.	N27°56'33.58"E93°26'4.07", N27°56'31.71"E93°26'30.39", N27°56'26.10"E93°26'43'58", N 27°56'4.16"E93°26'47.31"	19.39140			
367	2 nd Year Maint of Artificial Plantation at Namy Dampo under Sangram Forest Range 2-weddings	35	Riukh Under Sangram Forest Range	27°51'14.62"N93°33'52.79"E 27°51'31.34"N93°34'5.90"E 27°51'15.71"N93°34'23.22"E 27°51'4.05"N93°34'6.96"E	5.10300			
368	2nd Year Maint of Artificial Plantation at Nyapin under Nyapin Forest Range 2-weddings	9	Nyapin under Nyapin Forest Range	27°45'9.74"N93°23'27.53"E 27°45'5.91"N93°23'18.25"E 27°45'16.77"N93°23'15.89"E 27°45'20.71"N93°23'23.86"E	1.31220			

369	Maint. Of Art. Plantation at Totpu created on 2021-22 (2nd Year Maint.)	6	At Totpu under Sagalee Range	N: 27°20'56.7" E: 93°31'11.2" N: 27°20'56" E: 93°31'11" N: 27°20'55" E: 93°31'11.5" N: 27°20'40" E: 93°31'10"	0.87480			
370	Maint. Of Art. Plantation at Totpu created on 2021-22 (2nd Year Maint.)	7	At Totpu under Sagalee Range	N: 27°20'59.8" E: 93°31'11.4" N: 27°20'59" E: 93°31'10" N: 27°20'57" E: 93°31'12" N: N: 27°20'49" E: 93°31'11"	1.02060			
371	Maint. Of Art. Plantation at Sangring created on 2022-23 (2nd Year Maint.)	10	At Sangring under Sagalee Range	N 27°16'35.9" E 93°31'1.1", N 27°16'29.1 E 93°31'13.1", N 27°16'24.3" E 93°31'12.6", N 27°16'21.2" E 93°31'3.5"	1.45800			
372	Maint. Of Art. Plantation at Sangring created on 2022-23 (2nd Year Maint.)	10	At Sangring under Sagalee Range	N 27°15'51.9" E 93°29'52.3", N 27°15'59.5" E 93°29'51", N 27° 15'58.3" E 93°29'11", N 27°15'53" E 93°29'9.5"	1.45800			
373	Maint. Of Art. Plantation at Sangring created on 2022-23 (2nd Year Maint.)	10	At Sangring under Sagalee Range	N 27°16'55.6" E 93°30'58.9", N 27°16'57.5" E 93°30'16.1", N 27°16'39.3" E 93°30'17.8", N 27°16'35.2" E 93°30'2"	1.45800			
374	Maint. Of Art. Plantation at Langpar created on 2022-23 (2nd Year Maint.)	10	At Langpar under Sagalee Range	N 27°15'6.8" E 93°34'29.2", N 27°15'33.2" E 93°34'53.8", N 27°15'29.1" E 93°34'58.5", N 27°15'8" E 93°34'58.5"	1.45800			
375	Maint. Of Art. Plantation at Langpar created on 2022-23 (2nd Year Maint.)	10	At Langpar under Sagalee Range	N 27°14'40.9" E 93°34'40.6", N 27°15'1.3" E 93°34'23.6", N 27°14'57.4" E 93°34'26.6", N 27°14'37.6" E 93°34'9.1"	1.45800			

376	Maint. Of Art. Plantation at Yallang created on 2022-23 (2nd Year Maint.)	10	At Yallang under Sagalee Range	N 27°14'57.2" E 93°28'50.9", 27°15'7" E 93°29'13.5", 27°15'3.7" E 93°29'13", 27°14'53.6" E 93°28'52.5"	N N N	1.45800			
377	Maint. Of Art. Plantation at Sagalee created on 2022-23 (2nd Year Maint.)	10	At Sagalee under Sagalee Range	N 27°14'22.9" E 93°29'36", 27°14'14.6" E 93°29'42.9", 27°14'0.5" E 93°29'37", 27°14'14.9" E 93°29'24.4"	N N N	1.45800			
378	Maint. Of Art. Plantation at Apop created on 2022-23 (2nd Year Maint.)	10	At Apop under Sagalee Range	N 27°17'54.9" E 93°29'36.6, 27°18'34.8" E 93°29'50.3", 27° 17'35" E 93°30'21.6", 27°17'30.5" E 93°30'18.8"	N N N	1.45800			
379	Maint. Of Art. Plantation at Apop created on 2022-23 (2nd Year Maint.)	10	At Apop under Sagalee Range	N 27°17'34.7" E 93°31'16.6", 27°17'34.9" E 93°31'20.7", 27°17'16.2" E 93°31'12.1", 27° 17'18.6" E 93°31'4.6"	N N N	1.45800			
380	Maint. Of Art. Plantation at Apop created on 2022-23 (2nd Year Maint.)	10	At Apop under Sagalee Range	N 27°17'29.7" E 93°30'1.7", 27°17'25.1" E 93°30'15.7", 27°17'10.3" E 93°30'10.5", 27°17'16.9" E 93°29'54.1"	N N N	1.45800			
381	Maint. Of Art. Plantation at Apop created on 2022-23 (2nd Year Maint.)	10	At Apop under Sagalee Range	N 27°17'16.9" E 93°30'22.7", 27°17'49.8" E 93°30'35.4", 27°17'43.5" E 93°30'33.1", 27°17'52.9" E 93°30'17.7"	N N N	1.45800			
382	Maint. Of Art. Plantation at Apop created on 2022-23 (2nd Year Maint.)	10	At Apop under Sagalee Range	N 27°18'27.3" E 93°30'6", 27°18'28.6" E 93°30'11", 27°18'16.1" E 93°30'12.6", 27°18'17.5" E 93°30'3.8"	N N N	1.45800			

383	Maint. Of Art. Plantation at Totpu-I created on 2022-23 (2nd Year Maint.)	10	At Totpu under Sagalee Range	N 27°20'35.2" E 93°31'36.3", N 27°20'22" E 93°31'58.4", N 27°20'9.8" E 93°31'48.1", N 27°20'23.2" E 93°31'37.5"	1.45800			
384	Maint. Of Art. Plantation at Chumbang created on 2022-23 (2nd Year Maint.)	10	At Chumbang under Sagalee Range	N 27°16'21.3" E 93°31'37.5", N 27°16'24.3" E 93°27'51.1", N 27°16'13.4" E 93°28'10.2", N 27°16'3.2" E 93°28'3.1"	1.45800			
385	Maint. Of Art. Plantation at Ngudang created on 2022-23 (2nd Year Maint.)	10	At Ngudang under Sagalee Range	N 27°17'14.5" E 93°28'3.1", N 27°17'14.8" E 93°28'51.1", N 27°16'59.2" E 93°29'3.7", N 27°16'55.3" E 93°28'57.9"	1.45800			
386	Maint. Of Art. Plantation at Khyate created on 2022-23 (2nd Year Maint.)	10	At Khyate under Sagalee Range	N 27°16'0.2" E 93°23'47", N 27°15'46.6" E 93°24'2.7", N 27°15'33.8" E 93°23'53.4", N 27°15'43.1" E 93°23'33.3"	1.45800			
387	Maint. Of Art. Plantation at Khyate created on 2022-23 (2nd Year Maint.)	10	At Khyate under Sagalee Range	N 27°16'23.4" E 93°24'10", N 27°16'13.3" E 93°24'24.7", N 27°16'2.6" E 93°24'12.6", N 27°16'7.3" E 93°23'57"	1.45800			
388	Maint. Of Art. Plantation at Rigo created on 2022-23 (2nd Year Maint.)	10	At Rigo under Sagalee Range	N 27°13'3.1" E 93°34'9.6", N 27°13'18.8" E 93°34'34.2", N 27°13'1.8" E 93°34'47.8", N N27°12'49.1" E 93°34'19.3"	1.45800			
389	Maint. Of Art. Plantation at Rigo created on 2022-23 (2nd Year Maint.)	10	At Rigo under Sagalee Range	N 27°12'20.8" E 93°31'40.1", N 27°12'39" E 93°32'4.6", N 27°12'30" E 93°32'17.4", N 27°12'11.6" E 93°31'42.4"	1.45800			

390	2nd year Maint. Of Artificial plantation at Jampa village created on 2020-21	5	Jampa village	N27°13'41.80" E93°22'17.94" N27°13'44.93" E93°22'20" N27°13'44.45" E93°22'17.52" N27°13'42.82" E93°22'16.24"	1.07250			
391	2nd year Maint. Of Artificial plantation at Sopo village created on 2020-21	5	Sopo village	N27°,13'47.70" E93°47'57.85" N27°13'50.72" E93°48'3.91" N27°,13'52.64" E93°,48'0.26" N27°13'49.85" E93°47'54.97"	1.07250			
392	2nd year Maint. Of Artificial plantation at Hoj Yarlo Laptap village created on 2021-22	5	Laptap village	N27°,12'42.14" E93°,37'17.95" N27°12'32.73" E93°37'20.05" N27°12'33.06" E93°37'16.75" N27°12'33.2" E93°37'18"	1.07250			
393	2nd year Maint. Of Artificial plantation at Hoj Nallah Laptap village created on 2021-22	7	Laptap village	N27°12'37.90" E93°36'44.02" N27°12'42.14" E93°36'40.02" N27°12'41.33" E93°36'44.02" N27°12'41.44" E93°36'42.01"	1.50150			
394	2nd year maintenance of artificial plantation at Khokam Pakam	15	Khokam Pakam	N:27°27'53.97" E:93°34'45.42" N:27°27'53.25" E:93°37'24.33" N:27°27'7.14" E:93°36'40.76" N:27°27'41.65" E:93°36'43.78"	2.18700			
395	2nd year maintenance of artificial plantation at Sarch Gai	15	Sarchgai	N:27°27'23.97" E:93°34'45.42" N:27°27'53.25" E:93°37'24.33" N:27°27'7.14" E:93°36'40.76" N:27°27'41.65" E:93°36'43.78"	2.18700			
396	2nd year maintenance of artificial plantation at Tanium Happa	10	Tanium Happa	N:27°24'32.05" E:93°32'4.73" N:27°24'26.77" E:93°31'53.34" N:27°24'54.49" E:93°32'8.29" N:27°25'0.21" E:93°31'48.88"	1.45800			
397	2nd year maintenance of artificial plantation at Sotung	10	Sotung	N:27°53'07.1" E:93°48'92.08" N:27°53'10.12" E:93°48'92.15" N:27°53'18.01" E:93°48'92.18" N:27°53'11.18" E:93°48'93.09"	1.45800			

398	2nd year maintenance of artificial plantation at Sangiak Yarlo	10	Sangbiak Yarlo	N:27°32'28.0" E:93°26'16.0" N:27°32'48.36" E:93°37'26.52" N:27°33'27.0" E:93°25'18.32" N:27°33'56.01" E:93°27'18.0"	1.45800		
399	2nd year maintenance of artificial plantation at Pigio Rigio created during 2021-22	8	Pigio Rigio	N:27°31'54.12" E:93°29'45.65" N:27°32'53.69" E:93°29'01.08" N:27°32'6.73" E:93°27'31.41" N:27°31'29.86" E:93°32'16.30"	1.16640		
400	2nd year maintenance of artificial plantation at Sarchgai created during 2020-21	5	Sarchgai	N:27°27'23.06" E:93°34'49.37" N:27°27'24.65" E:93°34'46.05" N:27°27'19.25" E:93°34'46.67" N:27°27'19.04" E:93°34'51.66"	0.72900		
401	Maint. Of Art. Plantation at Khunglo created on 2020-21 (2nd Year Maint.)	5	At Khunglo under Khunglo Range	27°18'26" N 93° 41'55"E 27°18'20" N 93° 41'57"E 27°18'21" N 93° 41'53"E 27°18'23" N 93° 41'50"E	0.72900		
402	Maint. Of Art. Plantation at Depo created on 2020-21 (2nd Year Maint.)	10	At Depo under Khunglo Range	27°16'55" N 93° 40'18"E 27°16'57" N 93° 40'23"E 27°16'55" N 93° 40'28"E 27°16'52" N 93° 40'20"E	1.45800		
403	Maint. Of Art. Plantation at Tamang created on 2020-21 (2nd Year Maint.)	5	At Tamang under Khunglo Range	27°15'59" N 93° 39'07"E 27°15'60" N 93° 38' 09"E 27°15'56" N 93° 39'07"E 27°15'55" N 93° 38'08"E	0.72900		
404	Maint. Of Art. Plantation at Ompuli created on 2021-22 (2nd Year Maint.)	12	At Ompuli under Khunglo Range	27°14'40" N 93° 40'46"E 27°14'42" N 93° 40'48"E 27°14'39" N 93° 40'49"E 27°14'37" N 93° 40'50"E	1.74960		
405	Maint. of Artificial Plantation at Tabio 25.0 Ha (2nd Year Maint.)	25.00	at Tabio (Leporiang Range)	N:27°15'50.1" E:93°21'36.4" N:27°15'39.2" E:93°22'56.1" N:27°15' 40" E:93°22'56.5" N27°15'40.1" E93°22'56.0"	3.64500		
406	Maint. of Artificial Plantation at Toru Nala 15.0 Ha (2nd Year Maint.)	15.0	at Toru Nala (Kheel Toru Range)	N 27°13'35.9" E 93°40'48.7" N 27°13'36.1" E 93°40'47.2" N 27°13'33.7" E 93°40'40.7" N 27°13'35.2" E 93°40'40.4"	2.18700		

407	Maint. of Artificial Plantation at Tawe Village (2nd year Maint.)	24	Bameng	N:27°35'17" E:92°46'39" N:27°35'19" E:92°46'40" N:27°35'20" E:92°46'38" N:27°35'18" E:92°46'41"	3.49920			
408	Maint. of Artificial Plantation at Kampu Yarbe (2nd year Maint.)	10	Seppa	N:27°17'43" E:92°56'46" N:27°17'35" E:92°56'52" N:27°17'29" E:92°56'38" N:27°17'34" E:92°56'28"	1.45800			
409	Maint. of Artificial Plantation at Yangse Bana-1 (2nd year Maint.)	10	Seppa	N: 27°14'19" E: 92°54'25" N: 27°15'14" E: 92°53'33" N: 27°15'06" E: 92°53'01" N: 27°14'46" E: 92°52'49"	1.45800			
410	Maint. of Artificial Plantation at Longdo (2nd year Maint.)	10	Seppa	N: 27°17'11"E: 92°53'38" N: 27°17'12"E: 92°53'50" N: 27°17'21"E: 92°53'52" N: 27°17'26"E: 92°53'38"	1.45800			
411	Maint. of Artificial Plantation at Sangrik Yardo (2nd year Maint.)	10	Seppa	N: 27°16'01" E: 92°03'44" N: 27°16'03" E: 92°03'47" N: 27°16'06" E: 92°03'43" N: 27°16'02" E: 92°03'42"	1.45800			
412	Maint. of Artificial Plantation at Lalong Sochang Lumdung (2nd year Maint.)	10	Seppa	N: 27°17'58" E: 93°02'26" N: 27°17'43" E: 92°01'43" N: 27°17'49" E: 93°03'36" N: 27°17'48" E: 93°03'36"	1.45800			
413	Maint. of Artificial Plantation at Rome Lumdung per ha. (2nd year Maint.)	10	Seppa	N: 27°18'13" E: 93°04'38" N: 27°18'14" E: 93°04'38" N: 27°18'11" E: 93°04'37" N: 27°18'12" E: 93°03'36"	1.45800			
414	Maint. of Artificial Plantation at Chungku yardo (2nd year Maint.)	10	Seppa	N: 27°17'33" E: 93°04'39" N: 27°17'35" E: 93°04'39" N: 27°17'37" E: 93°04'41" N: 27°17'35" E: 93°04'44"	1.45800			
415	Maint. of Artificial Plantation at Geka Sala (2nd year Maint.)	10	Seppa	N: 27°16'50" E: 93°04'05" N: 27°16'49" E: 93°04'09" N: 27°16'47" E: 93°05'15" N: 27°16'55" E: 93°04'06"	1.45800			

416	Maint. of Artificial Plantation at Doko Putung Akhya (2nd year Maint.)	10	Seppa	N: 27°22'07" E: 93°03'15" N: 27°22'11" E: 93°02'57" N: 27°22'10" E: 93°02'56" N: 27°22'09" E: 93°02'56"	1.45800			
417	Maint. of Artificial Plantation at Yaluk yarda under Gyawapurang (2nd year Maint.)	10	Chayang Tajo	N: 27°25'58" E: 93°07'24" N: 27°25'57" E: 93°07'23" N: 27°25'57" E: 93°07'23" N: 27°25'55" E: 93°07'22"	1.45800			
418	Maint. of Artificial Plantation at Bana Sila (2nd year Maint.)	10	Seppa	N: 27°18'08" E: 92°54'22" N: 27°18'07" E: 92°54'25" N: 27°18'04" E: 92°54'37" N: 27°18'03" E: 92°54'38"	1.45800			
419	Maint. of Artificial Plantation at Tagguwa Yangfo (2nd year Maint.)	10	Seppa	N: 27°42'39" E: 93°07'24" N: 27°42'49" E: 93°07'16" N: 27°42'59" E: 93°07'48" N: 27°42'46" E: 93°07'19"	1.45800			
420	Maint. of Artificial Plantation at Ningcho (2nd year Maint.)	10	Seppa	N: 27°14'52" E: 93°01'54" N: 27°14'51" E: 93°12'55" N: 27°14'50" E: 93°01'55" N: 27°14'47" E: 93°01'55"	1.45800			
421	Maint. of Artificial Plantation at Atowla Myoko Lozi village (2nd year Maint.)	10	Chayang Tajo	N: 27°29'17" E: 93°05'16" N: 27°29'20" E: 93°05'16" N: 27°29'16" E: 93°05'15" N: 27°29'15" E: 93°05'10"	1.45800			
422	Maint. of Artificial Plantation at Liter Geka (2nd year Maint.)	20	Seppa	N: 27°19'15" E: 93°04'05" N: 27°19'07" E: 93°04'11" N: 27°19'11" E: 93°04'24" N: 27°19'24" E: 93°04'12"	2.91600			
423	Maint. of Artificial Plantation at Mesam (2nd year Maint.)	10	Seppa	N: 27°16'57" E: 93°04'12" N: 27°16'58" E: 93°04'13" N: N: 27°16'57" E: 93°04'10" N: 27°16'58" E: 93°04'11"	1.45800			
424	Maint. of Artificial Plantation at Myomi Myoko (2nd year Maint.)	15	Chayang Tajo	N: 27°07'47" E: 93°21'04" N: 27°07'47" E: 93°21'04" N: N: 27°07'47" E: 93°21'04" N: 27°07'47" E: 93°21'04"	2.18700			

425	Maint. of Artificial Plantation at Samarkha Tungi Village under Sawa Circle (2nd year Maint.)	10	Seppa	N: 27°40'28" E: 93°02'48" N: 27°40'25" E: 93°02'50" N: 27°40'27" E: 93°02'48" N: 27°40'26" E: 93°02'48"	1.45800			
426	Maint. of Artificial Plantation at Langbiya, Village Rebe under C/Tajo circle (2nd year Maint.)	10	Chayang Tajo	N: 27°41'01" E: 93°07'20" N: 27°40'27" E: 93°05'18" N: 27°41'06" E: 93°07'22" N: 27°40'28" E: 93°06'19"	1.45800			
427	Maint. of Artificial Plantation at Tapo Dumta , Bodi village under Sawa circle (2nd year Maint.)	10	Chayang Tajo	N: 27°38'24" E: 93°04'37" N: 27°38'25" E: 93°04'36" N: 27°38'24" E: 93°04'36" N: 27°38'19" E: 93°04'28"	1.45800			
428	Maint. of Artificial Plantation at Domdila under Chayang Tajo Circle (2nd year Maint.)	10	Chayang Tajo	N: 27°40'08" E: 93°06'34" N: 27°39'55" E: 93°06'13" N: 27°40'08" E: 93°06'10" N: 27°40'16" E: 93°06'20"	1.45800			
429	Maint. of Artificial Plantation at Tasiyar , village, Dumte (2nd year Maint.)	10	Chayang Tajo	N: 27°39'39" E: 93°06'52" N: 27°39'39" E: 93°06'47" N: 27°39'40" E: 93°06'59" N: 27°39'47" E: 93°06'52"	1.45800			
430	Maint. of Artificial Plantation at Ayupare (2nd year Maint.)	10	Seppa	N: 27°19'11" E: 93°03'38" N: 27°19'10" E: 93°03'37" N: 27°19'09" E: 93°03'38" N: 27°19'10" E: 93°03'47"	1.45800			
431	Maint. of Artificial Plantation at Tengri Happa Devegolo (2nd year Maint.)	10	Seppa	N: 27°18'45" E: 93°12'20" N: 27°18'54" E: 93°12'02" N: 27°19'09" E: 93°12'27" N: 27°19'01" E: 93°12'31"	1.45800			
432	Maint. of Artificial Plantation at Hajilappak (2nd year Maint.)	10	Seppa	N: 27°18'45" E: 93°03'23" N: 27°18'36" E: 93°03'21" N: 27°18'39" E: 93°03'27" N: 27°18'40" E: 93°03'20"	1.45800			
433	Maint. of Artificial Plantation at Mirarung, Namchar Bagang (2nd year Maint.)	10	Chayang Tajo	N: 27°39'13" E: 93°06'57" N: 27°39'16" E: 93°06'58" N: 27°39'11" E: 93°07'02" N: 27°39'02" E: 93°06'55"	1.45800			

434	Maint. of Artificial Plantation at Namrah (2nd year Maint.)	10	Chayang Tajo	N: 27°40'59" E: 93°02'13" N: 27°41'08" E: 93°02'27" N: 27°41'09" E: 93°02'16" N: 27°41'09" E: 93°02'19"	1.45800			
435	Maint. of Artificial Plantation at Veo village under Sawa circle (2nd year Maint.)	10	Chayang Tajo	N: 27°42'49" E: 93°01'52" N: 27°42'47" E: 93°01'58" N: 27°42'44" E: 93°01'55" N: 27°42'49" E: 93°02'58"	1.45800			
436	Maint. of Artificial Plantation at Hajorang under Hara Yangfo Village. (2nd year Maint.)	10	Chayang Tajo	N: 27°43'12" E: 93°07'46" N: 27°43'13" E: 93°07'45" N: 27°42'11" E: 93°08'46" N: 27°43'11" E: 93°07'47"	1.45800			
437	Maint. of Artificial Plantation of medicinal plant species in Lumdung, Seppa Range (2nd year Maint.)	25	Seppa	N27°16'46.86" E93°4'22.04" N27°16'49.44" E93°4'20.43" N27°16'49.25" E93°4'17.76" N27°16'46.36" E93°4'17.33"	3.64500			
438	Maint. of Artificial Plantation at Agust land Jayang Bagang (2nd year Maint.)	10	Chayang Tajo	N: 27°44'20" E: 93°09'38" N: 27°44'21" E: 93°09'37" N: 27°44'19" E: 93°09'37" N: 27°44'16" E: 93°09'33"	1.45800			
439	Maint. of Artificial Plantation at Ralung Yangfo land (2nd year Maint.)	10	Chayang Tajo	N: 27°16'09" E: 93°12'21" N: 27°16'07" E: 93°12'11" N: 27°16'10" E: 93°12'23" N: 27°16'06" E: 93°12'22"	1.45800			
440	Maint. of Artificial Plantation at Upper Mangam (2nd year Maint.)	10	Chayang Tajo	N: 27°38'02" E: 93°04'04" N: 27°38'01" E: 93°04'03" N: 27°38'02" E: 93°04'03" N: 27°38'02" E: 93°04'02"	1.45800			
441	Maint. of Artificial Plantation at Taloyar under Sawa circle (2nd year Maint.)	14	Chayang Tajo	N: 27°40'21" E: 93°02'39" N: 27°40'20" E: 93°02'38" N: 27°40'19" E: 93°02'38" N: 27°40'24" E: 93°02'41"	2.04120			
442	Maint. of Artificial Plantation at Kaming hlling (2nd year Maint.)	25	Seppa	N: 27°21'38" E: 93°02'56" N: 27°21'43" E: 93°02'44" N: 27°21'45" E: 93°02'40" N: 27°21'42" E: 93°02'41"	3.64500			

443	Maint. of Artificial Plantation at Pabu Bagram (2nd year Maint.)	25	Seppa	N:27°23'14" E:93°03'26" N:27°23'40" E:93°03'26" N:27°23'56" E:93°03'37" N:27°23'43" E:93°03'37"	3.64500			
444	Maint. of Artificial Plantation at Upper Gompa Banana garden (2nd year Maint.)	25	Seppa	N:27°21'12" E:93°02'41" N:27°21'26" E:93°02'71" N:27°21'25" E:93°02'45" N:27°21'26" E:93°02'44"	3.64500			
445	Maint. of Artificial Plantation at Khenewa (2nd year Maint.)	45	Khenewa	N:27°36'25" E:93°01'01" N:27°36'21" E:93°01'05" N:27°36'26" E:93°00'59" N:27°36'20" E:93°01'03"	6.56100			
446	Maint. of Artificial Plantation at Pardung village (2nd year Maint.)	45	Khenewa	N:27°35'04" E:93°01'31" N:27°35'04" E:93°01'31" N:27°35'04" E:93°01'31" N:27°35'04" E:93°01'31"	6.56100			
447	Maint. of Artificial Plantation Wachang under Meora village (2nd year Maint.)	10	Bameng	N:27°37'17" E:92°58'32" N:27°71'02" E:92°58'21" N:27°37'24" E:92°85'29" N:27°37'17" E:92°58'13"	1.45800			
448	Maint. of Artificial Plantation at Laja Solung under Upper Liyak village (2nd year Maint.)	15	Bameng	N:27°30'57" E:92°51'42" N:27°30'57" E:93°51'40" N:27°30'59" E:93°51'39" N:27°30'01" E:93°51'41"	2.18700			
449	Maint. of Artificial Plantation Watta under Paffa village (2nd year Maint.)	10	Bameng	N:27°34'36" E:93°00'10" N:27°34'38" E:93°00'13" N:27°34'39" E:93°00'07" N:27°34'40" E:93°00'12"	1.45800			
450	Maint. of Artificial Plantation at Desu (2nd year Maint.)	10	Seppa	N:27°18'15" E:93°05'19" N:27°18'22" E:93°05'23" N:27°18'17" E:93°05'26" N:27°18'13" E:93°05'24"	1.45800			
451	Maint. of Artificial Plantation at kaso (2nd year Maint.)	10	Seppa	N:27°17'34" E:93°04'35" N:27°17'37" E:93°04'40" N:27°17'34" E:93°04'32" N:27°17'30" E:93°04'30"	1.45800			

452	Maint. Artificial Plantation at ka (2nd year Maint.)	10	Seppa	N:27°17'49.2" E:93°04'23" N:27°17'51" E:92°04'23" N:27°17'50" E:92°04'20" N:27°17'42" E:92°04'23"	1.45800			
453	Maint. of Artificial Plantation at Sepa Potung (2nd year Maint.)	89	Seppa	N:27°17'51" E:93°02'59" N:27°17'51" E:93°02'57" N:27°17'48" E:93°02'58" N:27°17'46" E:93°02'58"	12.97620			
454	Maint. of Artificial Plantation at L/Liyang Village (2nd year Maint.)	10	Bameng	N:27°30'31" E:92°52'09" N:27°30'50" E:92°25'01"	1.45800			
455	Maint. of Artificial Plantation at Passo Langne near petrol Pump, seppa (2nd year Maint.)	10	Seppa	N:27°20'02" E:93°01'31" N:27°20'01" E:93°01'32"	1.45800			
456	Maint. of Artificial Plantation at Changku Tallang (2nd year Maint.)	10	Seppa	N:27°27'30" E:93°06'39" N:27°27'32" E:93°06'37"	1.45800			
457	Maint. of Artificial Plantation at Barang yarbe nerewa village (2nd year Maint.)	10	Seppa	N:27°17'29" E:93°03'56" N:27°17'29" E:93°03'56"	1.45800			
458	Maint. of Artificial Plantation at Tassamso Sangrikwa (2nd year Maint.)	10	Seppa	N:27°17'08" E:93°01'59" N:27°17'10" E:93°02'00"	1.45800			
459	Maint. of Artificial Plantation at Sangri-ne Pabua (2nd year Maint.)	10	Seppa	N:27°16'45" E:93°04'10" N:27°16'43" E:93°04'08"	1.45800			
460	Maint. of Artificial Plantation at Langbar-ne at Mangkhya (2nd year Maint.)	10	Seppa	N:27°27'30" E:93°01'25" N:27°27'28" E:93°01'22"	1.45800			
461	Maint. of Artificial Plantation at Wesso Tallang (2nd year Maint.)	10	Seppa	N:27°34'47" E:93°47'54" N:27°34'46" E:93°48'54"	1.45800			
462	Maint. of Artificial Plantation at Tezu Village (2nd year Maint.)	10	Seppa	N:27°44'28" E:93°08'48" N:27°44'39" E:93°08'53"	1.45800			
463	Maint. of Artificial Plantation at Rapung village (2nd year Maint.)	10	Bameng	N:27°29'12" E:92°48'51" N:27°29'14" E:92°48'53"	1.45800			
464	Maint. of Artificial Plantation at Papi Rigwa (2nd year Maint.)	10	Seppa	N:27°19'00" E:93°02'26" N:27°19'00" E:93°02'27"	1.45800			

465	Maint. Of Art. Plantation created during 2022-23 (2nd Year Maint.)	20	Brokpablang under Rupa Range	N-27°10'27.56" E-92°24'08.96" N- 27°10'25.19" E-92°24'18.70" N- 27°10'44.66" E-92°24'20.68" N- 27°10'47.00" E-92°24'05.63"	2.91600			
466	Maint. Of Art. Plantation created during 2022-23 (2nd Year Maint.)	25	Kellong (Bomrok) under Shergaon Range	N-27°12'14.35" E-92°15'14.33" N- 27°12'19.20" E-92°15'05.72" N- 27°12'26.54" E-92°15'10.03" N- 27°12'21.12" E-92°15'14.72"	3.64500			
467	Maint. Of Art. Plantation created during 2022-23 (2nd Year Maint.)	15	Sanglem under Shergaon Range	N-27°10'17.16" E-92°11'23.08" N- 27°10'14.04" E-92°11'13.32" N- 27°10'19.27" E-92°11'11.21" N- 27°10'23.77" E-92°11'15.07"	2.18700			
468	Maint. Of Art. Plantation created during 2022-23 (2nd Year Maint.)	30	Jigaon USF area under Shergaon Range	N-27°11'18.31" E-92°19'07.22" N- 27°11'29.18" E-92°19'02.12" N- 27°11'30.04" E-92°19'15.07" N- 27°11'12.13" E-92°20'40.02"	4.37400			
469	2nd year Maint. 2 Weedings of Artificial plantation (Plantation Created during the Year 2020-21)=90 Ha	13	Sazo	27°30'139"N 91°42'366"E	1.97925			
470		30	Kharteng	27°30'139"N 91°42'367"E	4.56750			
471		20	Kungba	27°30'354"N 91°40'889"E	3.04500			
472		27	Lumla	27°30'565"N 91°42'257"E	4.11075			
473	2nd year Maint. of Artificial Regeneration Plantation Created during the Year 2022-23)	46	Sazo=16.0 ha Pamaghar-30 ha	Sazo 27°30'08.59"N 91°42'14.25"E 27°30'05.56"N 91°42'19.96"E 27°30'02.63"N 91°42'07.45"E 27°30'10.47"N 91°42'00.17"E 27°30'16.60"N 91°42'05.88"E Pamaghar 27°34'04.34"N 91°49'08.94"E 27°33'58.23"N 91°49'09.02"E 27°33'58.79"N 91°49'02.72"E 27°34'05.03"N 91°48'58.88"E	7.00350			
474	2nd year Maintenance of Artificial Plantation created during 2022-23	80	Near Teybang Nallah	Latitude 26°55'1.02"N 26°55'33.22"N 26°55'41.21"N 26°54'57.46"N Longitude 93° 3'17.77"E 93° 3'36.01"E 93° 3'11.23"E 93° 2'44.26"E	11.66400			

475	2nd year Maintenance of Artificial Plantation created during 2022-23	60	Shikaridanga	Latitude 26°53'23.01"N 26°53'28.81"N 26°53'51.06"N 26°53'39.57"N Longitude 92° 9'1.92"E 92° 9'57.71"E 92° 9'45.80"E 92° 8'56.71"E	8.74800			
476	2nd year Maintenance of Artificial Plantation created during 2022-23	60	Amortala	Latitude 26°53'19.27"N 26°53'36.42"N 26°53'30.47"N 26°53'19.05"N Longitude 92° 8'4.82"E 92° 8'0.90"E 92° 7'26.03"E 92° 7'27.59"E	8.74800			
477	2nd year Maintenance of Artificial Plantation created during 2022-23	60	1700 Chainage Area	Latitude 26°55'51.02"N 26°55'24.28"N 26°55'20.94"N 26°55'51.78"N Longitude 92° 7'23.31"E 92° 7'20.84"E 92° 7'7.70"E 92° 7'3.38"E	8.74800			
478	2nd year Maintenance of Artificial Plantation created during 2022-23	80	1300 Chainage Area	Latitude 26°57'44.04"N 26°57'42.26"N 26°57'51.02"N 26°58'2.18"N Longitude 92° 9'58.29"E 92° 10'20.45"E 92° 10'28.26"E 92° 9'52.04"E	11.66400			
479	2nd year Maintenance of Artificial Plantation created during 2022-23	80	Karmati	Latitude 26°53'30.91"N 26°53'48.27"N 26°53'49.00"N 26°53'25.47"N Longitude 92° 12'11.68"E 92° 12'9.16"E 92° 11'21.91"E 92° 11'17.90"E	11.66400			
480	2nd year Maintenance of Artificial Plantation created during 2022-23	80	Swish Gate Area	Latitude 26°54'43.68"N 26°55'20.26"N 26°55'18.67"N 26°54'30.82"N Longitude 92° 7'24.16"E 92° 7'24.55"E 92° 7'5.05"E 92° 7'12.03"E	11.66400			

481	2nd year Maintenance of Artificial Plantation created during 2022-23	100	Foothills	Latitude 26°56'33.47"N 26°57'1.62"N 26°57'3.75"N 26°56'34.84"N Longitude 92°25'48.18"E 92°25'32.77"E 92°25'9.89"E 92°25'13.87"E	14.58000			
482	2nd year Maintenance of Artificial Plantation created during 2022-23	80	Doimara	Latitude 26°54'16.99"N 26°54'24.14"N 26°54'41.02"N 26°54'33.00"N Longitude 92°16'17.67"E 92°16'28.14"E 92°15'35.87"E 92°15'33.59"E	11.66400			
483	2nd year Maintenance of Artificial Plantation created during 2022-23	80	Rowta	Latitude 26°54'13.99"N 26°54'14.55"N 26°54'43.30"N 26°54'43.05"N Longitude 92°16'34.04"E 92°17'13.85"E 92°17'19.40"E 92°16'38.21"E	11.66400			
484	2nd year Maintenance of Artificial Plantation created during 2022-23	80	Tippi	Latitude 27° 1'39.64"N 27° 1'27.36"N 27° 1'43.12"N 27° 2'5.86"N Longitude 92°34'37.84"E 92°34'27.58"E 92°33'43.09"E 92°33'54.54"E	11.66400			
485	2nd year Maintenance of Artificial Plantation created during 2022-23	100	Pachung Nallah	27°0'23.45"N 93° 11'4.14"E 27°0'19.14"N 93°10'47.47"E 27°0'16.81"N 93° 10'51.02"E 27°0'21.96" N93°11'6.32"E	14.58000			
486	2nd year Maintenance of Artificial Plantation created during 2022-23	40	Passa	27°11'6.27"N 93°18'10.94"E 27°11'11.50"N 93°17'57.21"E 27°10'55.70"N 93°17'36.70"E 27°10'47.12" N 93°17'46.17"E	5.83200			
487	2nd year Maintenance of Artificial Plantation created during 2022-23	80	Namorah	26°57'23.58"N 93°10'26.34"E 26°57'52.98"N 93°10'31.48"E 26°57'31.80"N 93°11'7.94"E 26°57'15.28"N 93°11'8.17"E	11.66400			

488	2nd year Maintenance of Artificial Plantation created during 2022-23	60+F698: F704F464 :F704	Lerang Pota	26°59'50.02"N 93°11'4.14"E 26°59'44.27"N 93°10'47.47"E 26°59'31.73"N 93°10'51.02"E 26°59'31.62"N 93°11'6.32"E	8.74800			
489	Maintenance of fruit bearing trees plantation including cost of seedling raised during 2022-23 2nd year maint.	61	Firm Base	N21° 30'46.10" E96° 30' 07.94"	8.89380			
490	Maintenance of Soil Binding species plantation along the river bank of Namdapha river including cost of seedling raised during 2022-23 2nd year maint.	50	Namdapha River	N 21°30'43.45" E 96°30'11.73"	7.29000			
491	Maintenance of ANR Plantation (2022-23) including cost of seedling 2nd year maint.	75	Burma Nallah , Kodboi area	N27°32'16.5",E96°26'30.3 ; N27°26'03.21" E96°21'33.64"	10.93500			
492	Maint. Of fruit bearing species plantation (2022- 23) including cost of seedling 2nd year maint.	61	Nibodi	N27°29'11.92" E96°27'37.71"	8.89380			
493	Ma.int. Of soil binding species plantation incl. cost of seedling 2nd year maint.	50	Burma Nallah	N27°23'23.37"E 096°25'22.06"	7.29000			
494	Maintainance of ANR Plantation (2022-23) including cost of seedling 2nd year maint.	75	Hombill	N27°32'16.5" E 96°26'30.3"	10.93500			
495	Maintainance of fruit bearing species plantation (2022-23) including cost of seedling 2nd year maint.	61	Dehan, 10th mile	N27°29'33.0" E096°22,56.7" N27°30'08.9" E096°19'52.7"	8.89380			

496	Maintainance of soil binding species plantation (2022-23) including cost of seedling 2nd year maint.	50	Deban	N27°29'33.0" E096°22'56.7"	7.29000			
Sub-Total SECOND YEAR MAINT.								
THIRD YEAR MAINT.								
497	3rd Year Maintt. of Artificial Plantation created during 2021-22 at Dein area under Along Range	5	Dein area at Boru Raksap	N=28°15'42.6" E=94°35'20.3" N=28°15'41.3" E=94°35'31.1" N=28°15'38.0" E=94°35'28.3" N=28°15'39.7" E=94°35'29.8"	0.27300			
498	3rd Year Maintt. of Artificial Plantation created during 2021-22 at Karbak Geyi area under Along Range	3.65	Karbak Geyi	N=28°04'25" E=094°45'02" N=28°04'28" E=094°44'55" N=28°04'29" E=094°45'01" N=28°04'24" E=094°45'54" N=28°04'34" E=094°44'55"	0.19929			
499	3rd Year Maintt. of Artificial Plantation created during 2021-22 at Hu-Yam area under Along Range	10	Hu-Yami	N-28°10'2.5" E-094°44'33.2" N-28°10'0.9" E-094°44'41.5" N-28°10'9.9" E-094°44'39.12" N-28°10'3.7" E-094°41'39.5"	0.54600			
500	3rd Year Maintt. of Artificial Plantation created during 2021-22 at Yigi Kaum area under Along Range	10	Yigi Kaum	N-28°10'0.0" E-094°43'28.0" N-28°12'10.6" E-094°44'41.9" N-28°12'10.1" E-094°44'41.9" N-28°09'57.6" E-094°43'24.2" N-28°10'01.1" E-094°43'24.6"	0.54600			
501	3rd Year Maintt. of Artificial Plantation created during 2021-22 at Darka area under Along Range	10	Darka	N-28°6'58.6" E-094°45'21.4" N-28°6'52.6" E-094°45'29.3" N-28°16'52.3" E-094°44'32.6" N-28°6'51.4" E-094°45'25.1" N-28°6'55.4" E-094°45'28.2"	0.54600			
502	3rd Year Maintt. of Artificial Plantation created during 2021-22 at Dein area under Along Range	12	Takpu Bagra	N-28°03'28.3" E-094°47'05.1" N-28°03'24.1" E-094°47'05.2" N-28°03'21.5" E-094°47'08.8" N-28°03'21.6" E-094°47'09.9"	0.65520			
503	3rd Year Maintt. of Artificial Plantation created during 2021-22 at Hu-Moli area under Along Range	10	Hu-Moli	N-28°09'30.8" E-094°40'40.3" N-28°09'31.1" E-094°40'42.5" N-28°09'30.9" E-094°40'44.0" N-28°11'42.5" E-094°40'48.7"	0.54600			

504	3rd Year Maintt. of Artificial Plantation created during 2021-22 at Piggia area under Biru Village under Along Range	5	Piggia area (Biru)	N-28°11'43" E-094°49'42" N-28°11'38" E-094°49'46" N-28°11'36" E-094°49'49" N-28°11'34" E-094°49'50" N-28°11'36" E-094°49'44"	0.27300			
505	3rd Year Maintt. of Artificial Plantation created during 2021-22 at Gite area under Dego village under Along Range	5	Gite area (dego)	N-28°10'42" E-094°49'39" N-28°10'45" E-094°49'39" N-28°10'46" E-094°49'40" N-28°10'42" E-094°49'42" N-28°10'42" E-094°49'40"	0.27300			
506	3rd Year Maintt. of Artificial Plantation created during 2021-22 at Eyi area under Doji Jelly under Along Range	5	Eyi area (Doji Jelly)	N-28°04'14" E-094°48'40" N-28°04'12" E-094°48'40" N-28°04'08" E-094°48'39" N-28°04'12" E-094°48'34" N-28°04'14" E-094°48'36" N-28°04'12" E-094°48'38"	0.27300			
507	3rd Year Maintt. of Artificial Plantation created during 2021-22 at Degi area under Along Range	10	Degi	N-28°12'55" E-094°52'07" N-28°12'55" E-094°52'05" N-28°12'53" E-094°52'03" N-28°12'52" E-094°52'05" N-28°12'53" E-094°52'09"	0.54600			
508	3rd Year Maintt. of Artificial Plantation created during 2021-22 at Tapi Rayom area under Along Range	10	Tapi Rayom	N-28°12'50" E-094°50'54" N-28°12'49" E-094°50'50" N-28°12'47" E-094°50'53" N-28°12'50" E-094°50'00" N- 28°12'59" E-094°50'08"	0.54600			
509	3rd Year Maintt. of Artificial Plantation created during 2021-22 at Pir Apu area of Bam village under Basar Range	10	Pir Apu	N-28°2'13" E-094°41'14" N-28°2'15" E-094°41'13" N-28°2'15" E-094°41'14" N-28°2'20" E-094°41'20" N-28°2'15" E-094°41'17"	0.54600			
510	3rd Year Maintt. of Artificial Plantation created during 2021-22 at Pipu area under Mechuka Range	8	Pipu area (monigong)	N-28°38'41.29" E-94°20'48.65" N-28°38'34.00" E-94°20'37.48" N-28°38'23.57" E-94°20'31.77" N-28°38'07.57" E-94°20'42.45" N-28°38'12.91" E-94°20'07.89"	0.43680			

511	3rd Year Maintt. of Artificial Plantation created during 2021-22 at Pullom-II area under Mechuka Range	8	Pullom-II (monigong)	N-28°47'50.6" E-94°16'38.3" N-28°47'53.8" E-94°16'38.26" N-28°47'47.34" E-94°16'47.44" N-28°47'49.68" E-94°16'41.8" N-28°47'46.03" E-94°16'49.74"	0.43680			
512	3rd Year Maintt. of Artificial Plantation created during 2021-22 at Pene area under Mechuka Range	8	Pene	N-28°31'11.22" E-94°33'04.14" N-28°31'13.32" E-94°32'56.46" N-28°31'19.98" E-94°32'59.04" N-28°31'20.64" E-94°32'59.76" N-28°31'24.00" E-94°33'10.02"	0.43680			
513	3rd Maint of Artificial Plantation creation done under State CAMPA APO 2021-22 (Regeneration)	161	Likabali/Laipulia	N 270 46' 29.82" E 940 51' 1.83" N 270 45' 17.03" E 940 50' 30.46" N 270 43' 32.65" E 940 50' 46.16" N 270 43' 59.90" E 940 50' 19.48"	8.79060			
514	Maintenance of artificial plantation created during 21-22(3rd Year)	8.5	Pugging ₁ Yingkionq Compt.-22	28.43',6.75',N 28.43',11.88" N28.43',4.34',N28.42'59.11' N28042'57.32',95.0',2.39',E 9500'21.27"E 95.0',22.20',E 95.0'5.32'E 94°59',58.55"E	0.48382			
515	Maintenance of artificial plantation created during 21-22(3rd Year)	39	Simong Gobuk Compt.-48	28°36'2.93"N 28°36'9.60",N 28°35'57.09",N 28°35',44.25",N 28.35'48.89"N 95" 4',32.54"E 95°4'58.84',E 950 5'14.91',E 950 4',27.48',E 9504',18.12',E	2.21988			
516	Maintenance of artificial plantation created during 21-22(3rd Year)	25.3	Komkar-Geku compt. -87	28.30'50.75",N 28.31',4.84"N 28.30',53.15",N 28'30',26.55"N 28.30',39.11",N 95. 9' 4.86"E 95°9'39.66',E 95°10',2.6r',E 95°9',44.41"E 95.9',33.17', E	1.44008			
517	Maintenance of artificial plantation created during 21-22(3rd Year)	25.5	Sumsinq-Sibum compt.-127	28°23 19.73',N 28° 23 ,12 N 28° 23',8.87"N 28° 23'32.19"N 28°23',34.84"N 95° 09',49.3',E 95° 8 48,68'E 95° 9' 5.74"E 95° 8'59.65'.E 95° 8',25.98"E	1.45146			

518	Maintenance of artificial plantation created during 21-22(3rd Year)	6.5	Janbo - Sering compt-192	28°48',02.0",N 28.48',09.0"N 28.48',17.0"N 28'48 10.0', N 28048',08.0"N 94.51',55.0',E 94.51',5.0',E 94.51',56.0',E 94°s2'06.0',E 94'52',10.0',E	0.36998			
519	Maintenance of artificial plantation created during 21-22(3rd Year)	20	Ramsing- Karko compt-195	28°43'2.55",N 28.43',11.79', N28.43',25.46"N28°43'7.43" N28.43',2.44"E95°0',4.80',E 95°0'.17.03"E 94'59',57.04',E 94.59'54.04"E 94.59',58.00',E	1.13840			
520	Maintenance of artificial plantation created during 21-22(3rd Year)	8.5	i)Pugging- Yingkiong Compt.- 22	28°43'11.79"N 28°43'17.07"N 28°43'26.06"N28°43'25.46"N 28°43'11.22"N 95°0'17.03"E 95° 0'17.58"E 95° 0'8.98"E 94°59'57.04"E 95° 0'9.70"E	0.48382			
521	Maintenance of artificial plantation created during 21-22(3rd Year)	39	ii) Simong Gobuk Compt.-39	28°36'43.24"N 28°36'51.63"N 28°37'9.08"N 28°37'11.36"N 28°36'50.92"N 95° 4'42.52"E 95° 5'2.47"E 95° 4'44.03"E 95° 4'22.18"E 95° 4'14.87"E	2.21988			
522	Maintenance of artificial plantation created during 21-22(3rd Year)	43	iii) Komkar-Geku compt. -86	28°31'10.96"N 28°31'33.22"N 28°31'47.17"N 28°31'36.52"N 28°31'11.65"N 95° 9'38.18"E 95° 9'43.77"E 95° 9'37.89"E 95° 9'3.56"E 95° 9'8.77"E	2.44756			
523	Maintenance of artificial plantation created during 21-22(3rd Year)	39.5	iv) Sumsing- Sibum compt.-127	28°23'19.73"N 28°23'7.12"N 28°23'8.87"N 28°23'32.19"N 28°23'34.84"N 95°09'49.3"E 95° 8'48.68"E 95° 9'5.74"E 95° 8'59.65"E 95° 8'25.98"E	2.24834			
524	Maintenance of artificial plantation created during 21-22(3rd Year)	6.5	v) Janbo - Sering compt-192	28°48'02"N 28°48'09"N 28°48'17.0"N 28°48'10.0"N 28°48'08"N	0.36998			
525	Maintenance of artificial plantation created during 21-22(3rd Year)	20	vi) Ramsing- Karko compt-195	28°39'24.85"N 28°39'19.19"N 28°39'10.26"N 28°38'57.85"N 28°39'0.54"N 94°58'56.36"E 94°59'35.17"E 94°59'37.25"E 94°59'35.69"E 94°58'57.61"E	1.13840			

526	(3rd Year) Maint. of 36 ha at Mebo RF (Creation year -2021-22)	36	Mebo RF	N-28°12'17.52", E-95°30'42.18" N-28°12'26.92", E-95°30'49.14" N-28°12'06.15", E-95°30'38.70" N-28°12'45.08", E-95°29'51.66"	1.96560			
527	(3rd Year) Maint. of artificial plantation (Creation year -2021-22)	5.5	Pasighat RF	N-27°55'51.5", E-95°21'22.2" N-27°55'57.6", E-95°21'34.9" N-27°55'49.0", E-95°21'42.5" N-27°55'42.0", E-95°21'28.4"	0.30030			
528	(3rd Year) Maint. of 25 ha artificial Plantation (Creation year -2021-22)	25	Motum	N-28°4'51.59", E-95°25'33.01" N-28°4'48.29", E-95°25'31.51" N-28°4'32.91", E-95°26'48.46" N-28°4'39.95", E-95°26'49.33"	1.36500			
529	(3rd Year) Maint. of artificial plantation (Creation year -2021-22)	85	Gutin RF under Nari Range	N-27°49'22.3", E-95°03'12.5" N-27°49'18.7", E-95°03'12.1" N-27°49'22.5", E-95°03'06.2" N-27°49'33.9", E-95°03'10.5"	4.64100			
530	(3rd Year) Maint. of artificial plantation at Gadum/mer/Namsing/Sigar/Pasighat/Oyan/Rani (Creation year -2021-22)	150	Oyan and Gadum	N-27°49'32.6", E-95°03'34.7" N-27°49'26.8", E-95°03'40.2" N-27°49'38.0", E-95°03'35.8" N-27°49'30.1", E-95°03'41.0"	8.19000			
531	(3rd Year) Maint. of artificial plantation at Old Deka (Creation year -2021-22)	50	Old Deka	N-27°46'4.36", E-94°57'19.68" N-27°46'26.50", E-94°57'33.67" N-27°46'25.26", E-94°57'48.75" N-27°45'59.50", E-94°57'50.28"	2.73000			
532	(3rd Year) Maint. of artificial plantation at Koyu Village (Creation year -2021-22)	35	Koyu	N-27°56'43.30", E-94°55'16.16" N-27°56'54.64", E-94°54'58.17" N-27°56'30.81", E-94°55'4.06" N-27°56'38.60", E-94°54'50.28"	1.91100			
533	(3rd Year) Maint. of artificial plantation at Nari (Creation year -2021-22)	35	Nari	N-27°48'46.44", E-95°02'18.10" N-27°48'44.96", E-95°02'43.72" N-27°48'29.82", E-95°02'41.83" N-27°48'28.74", E-95°02'17.64"	1.91100			
534	(3rd Year) Maint. of artificial plantation at Mebo, Ruksin, Nari (Creation year -2021-22)	20	Nari	N-27°48'36.89", E-95°02'44.52" N-27°48'34.23", E-95°02'57.31" N-27°48'26.15", E-95°02'53.11" N-27°48'28.60", E-95°02'42.18"	1.09200			
535	Maint. (3rd Year) of Artificial Plantation at Yitor	8	Yitor Village	N 27 55'55.3 E 94 08'29.3 N 27 55'55.6 E 94 08'32.4	0.43680			

536	Maint. (3rdYear) of Artificial Plantation at Yitor	8	Yitor Village	N 27 55'53.5 E 94 08'23.2 N 27 55'54.0 E 94 08'26.3	0.43680			
537	Maint. ((3rdYear) of Artificial Plantation at Chordi Takte at Gichi Dignium Village Under Taliha Range	32	Chordi takte at Gichi Dignium	N28°06'10.50" E94°07'55.69" N28°06'19.27" E94°08'05.28" N28°06'17.26" E94°07'59.08" N28°06' 21.18" E94°08'11.23"	1.74720			
538	Maint. ((3rdYear)of Artificial Plantation at Pitak Rijo at Namchi Village Under Taliha Range	32	Pitak Rijo at Namchi Village	N28°02'50.62" E94°05'11.00" N28°02'50.62" E94°05'11.01" N28°02'52.83" E94°05'11.10" N28°02'52.78" E94°05'11.04"	1.74720			
539	Maint. ((3rdYear)of Artificial Plantation at Nyabok Rijo at New Riddi Village Under Maro Range	6	Nyabok Rijo at New Riddi Village	N28°01'02.43" E94°12'09.39" N28°01'04.11" E94°12'10.37" N28°01'05.83" E94°12'12.00" N28°01'07.72" E94°12'13.12"	0.32760			
540	Maint. ((3rdYear)of Artificial Plantation at Taa Attok at Old Richi Village Under Maro Range	6	Taa Attok at Old Richi Village	N28°00'54.13" E94°15'23.78" N28°00'56.33" E94°15'31.32" N28°01'01.84" E94°15'32.42" N28°01' 06.45" E94°15'29.15"	0.32760			
541	Maint. ((3rdYear)of Artificial Plantation at Yugirijo at Richi Village Under Maro Range	6	Yugirijo at Richi Village	N28°01' 38.62" E94°15'37.49" N28°01' 34.84" E94°15'36.59" N28°01' 40.31" E94°15'35.20" N28°01' 34..07"E94°15'34.76"	0.32760			
542	Maint. ((3rdYear)of Artificial Plantation at Aah Koro at Agi Nirin Village Under Maro Range	5	Aah Koro at Agi Nirin Village	N28°01' 22.59" E94°17'15.81" N28°01' 23.96" E94°17'13.85" N28°01' 22.15" E94°17'10.18" N28°01' 20..03" E94°17'11.09"	0.27300			
543	Maint. ((3rdYear)of Artificial Plantation at Tekh Namchi at Mache Marde Village Under Maro Range.	5	Tekh Namchi at Mache Marde	N27°58' 40.42" E94°17'12.50" N27°58' 39.59" E94°17'18.09" N27°58' 37.83" E94°17'18.43" N27°58' 38..41" E94°17'13.38"	0.27300			
544	Maint. ((3rdYear)of Artificial Plantation at Tehkoro at Bui Village Under Maro Range.	6	Tehkoro at Bui Village	N28°03' 42.13" E94°11'25.22" N28°03' 44.15" E94°11'26.73" N28°03' 40.08" E94°11'96.01" N28°03' 40..11"E94°11'27.95"	0.32760			

545	Maint. ((3rdYear)of Artificial Plantation at Digbak Village Under Maro Range.	7	Digbak Village	N27°59' 24.87" E94°15'52.62" N27°59' 28.00" E94°15'52.40" N27°59' 29.84" E94°15'50.77" N27°59' 26..70" E94°15'48.63"	0.38220			
546	Maint. ((3rdYear)of Artificial Plantation at Tode Village Under Maro Range.	7	Tode Village	N27°58' 24.35" E94°27'53.07" N27°58' 28.39" E94°27'57.97" N27°58' 33.43" E94°27'56.14" N27°58'30..52" E94°27'52.10"	0.38220			
547	Maint. ((3rdYear)of Artificial Plantation at Balarijo under Maro Range Village	8	Balarijo	N28°04' 11.27" E94°12'15.43" N28°04' 10.56" E94°12'20.09" N28°04' 16.84" E94°12'23.73" N28°04' 16..17" E94°12'18.84"	0.43680			
548	Maint. ((3rdYear) of Artificial Plantation at Pillong Malling under Taliha Range	16	Pillong Malling	N28°15' 01" E94°13'36" N28°15' 08." E94°13'39" N28°15' 10" E-94°13'42" N28°15'12" E-94°13'46"	0.87360			
549	Maint. ((3rdYear) of Artificial Plantation at Duchok under Taliha Range	16	Duchok Village	N28°13' 51.85" E94°07'30.02" N28°13' 53.27" E94°07'34.08" N28°13' 56.03" E94°07'30.07" N28°13' 54..18" E94°07'36.01"	0.87360			
550	Maint. (2nd Year) of Artificial Plantation at Talom Riktak under Taliha Range	17	Talom Riktak Village	N28°14' 12.91" E94°05'53.65" N28°14' 18.39" E94°05'54.68" N28°14' 20.09" E94°05'56.17" N28°14' 19..40" E94°05'56.08"	2.47860			
551	Maint. ((3rdYear)of Artificial Plantation at Yikte Village	32	Yikte Village	N28°22' 06.11" E93°36'17.08" N28°22' 09.16" E93°36'17.10" N28°22' 12.09" E93°36'19.12" N28°22' 18..02" E93°36'20.08"	1.74720			
552	Maint. ((3rdYear)of Artificial Plantation	23.5	USF area under Kamle	N-27°55' 40.1" E-94°08'02.8" N- 27°55' 39.2" E-94°08'02.5" N- 27°55' 39.7" E-94°08'01.3" N- 27°55' 40.8" E-94°08'00.9"	1.28310			
553	Maint. ((3rdYear)of Artificial Plantation at Chechar Rijo at Ngudar Village Under Taliha Range,	12.5	Chechar Rijo at Ngudar Village USF Community Forest	N-28°01' 43.63"E-94°06'54.10" N- 28°02' 20.99"E-94°06'28.66" N- 28°01' 50.23"E-94°06'41.73" N- 28°01' 23.01"E-94°06'51.26"	0.68250			

554	Maint. ((3rdYear)of Artificial Plantation at Machirijo Village Under Taliha Range,	12.5	Machirijo Village USF Community Forest	N-28°00' 16.15"E-94°07'23.79" N- 28°00' 39.95"E-94°07'18.74" N- 28°00' 56.18"E-94°06'50.25"	0.68250			
555	Maint. ((3rdYear)of Artificial Plantation at Chetia Village Under Taliha Range,	12.5	Chetia Village USF Community Forest	N-28°01' 28.66"E-94°05'17.34" N- 28°01' 37.37"E-94°05'02.91" N- 28°01' 22.49"E-94°04'55.57" N- 28°01' 12.31"E-94°05'08.53"	0.68250			
556	Maint. ((3rdYear)of Artificial Plantation at Namba Soki Village Under Taliha Range,	11	Namba Soki Village USF Community Forest	N-28°01' 50.92"E-94°06'46.63" N- 28°02' 05.70"E-94°06'45.31" N- 28°02' 16.82"E-94°06'56.09" N- 28°02' 14.09"E-94°07'08.75"	0.60060			
557	Maint. ((3rdYear)of Artificial Plantation at Yekar Under Taliha Range	12.5	Yekar	N-27°58' 33.27"E-94°10'39.66" N- 27°58' 28.01"E-94°10'17.27" N-27°58' 15.70"E-94°10'40.45" N-27°58' 27.64"E-94°10'50.62"	0.68250			
558	Maint. ((3rdYear)of Artificial Plantation Under Taliha Range	18.5	Niamba, Machi, Kangi, and Rame Village	N-28°01' 05.66"E-94°10'30.55" N- 28°00' 31.43"E-94°10'00.62" N- 28°00' 30.22"E-94°10'12.60"	1.01010			
559	Maint. ((3rdYear)of Artificial Plantation at Yekar Under Taliha Range	9	Pakdam,Badam	N-27°01' 40.67"E-94°09'09.79" N- 27°01' 35.33"E-94°09'22.20" N- 27°01' 45.32"E-94°09'31.74" N- 27°01' 52.41"E-94°09'25.07"	0.49140			
560	Maint. ((3rdYear)of Artificial Plantation at Paga Rijo at Lida Village ,	10	Paga Rijo at Lida Village ,	N-28°00' 16.43"E-94°13'12.80" N- 28°00' 30.63"E-94°13'23.41" N- 28°00' 35.48"E-94°13'08.02" N- 28°00' 20.45"E-94°12'56.93"	0.54600			
561	Maint. ((3rdYear)of Artificial Plantation at Begia Rijo at Debom Vill ,	20.5	Begia Rijo at Debom Village ,	N-28°09' 00.67"E-94°10'18.96" N- 28°09' 08.60"E-94°10'40.81" N- 28°09' 26.81"E-94°10'07.38" N- 28°09' 05.41"E-94°10'00.87"	1.11930			

562	Maint. ((3rdYear)of Artificial Plantation at Tinium Pu at Bui Village,	27	Tinium Pu at Bui Village,	N-28°03' 39.71"E-94°11'05.25" N-28°04' 01.19"E-94°11'16.22" N-28°04' 07.00"E-94°10'50.32" N-28°03' 45.99"E-94°10'50.32"	1.47420			
563	Maint. ((3rdYear)of Artificial Plantation at Komdhi rijo at Bui Village,	12	Komdhi rijo at Bui Village,	N-28°03' 06.13"E-94°11'14.33" N-28°03' 22.15"E-94°11'02.66" N-28°03' 34.26"E-94°11'28.07" N-28°02' 57.98"E-94°11'40.81"	0.65520			
564	Maint. ((3rdYear)of Artificial Plantation at Dadi rijo at Lega Village,	12	Dadi rijo at Lega Village,	N-28°06' 11.13"E-94°10'16.68" N-28°06' 23.58"E-94°10'31.49" N-28°06' 12.65"E-94°10'31.31" N-28°06' 01.48"E-94°10'25.47"	0.65520			
565	Maint. ((3rdYear)of Artificial Plantation at Yapen rijo at Belo Village ,	20.5	Yapen rijo at Belo Village ,	N-27°59' 51.40"E-94°14'43.27" N-28°00' 01.92"E-94°14'32.28" N-28°00' 14.95"E-94°14'36.77" N-28°00' 04.83"E-94°14'51.32"	1.11930			
566	Creation Of Artificial Plantation at Boklen Rijo at nipu Village,	6.5	Boklen Rijo at nipu Village,	N-28°08' 49.50"E-94°10'59.48" N-28°09' 01.08"E-94°12'30.79" N-28°09' 32.38"E-94°12'15.97" N-28°09' 39.88"E-94°11'17.72"	0.35490			
567	Maint. ((3rdYear)of Artificial Plantation at Lidi rijo at Horo Village ,	6.5	Lidi rijo at Horo Village ,	N-28°08' 56.89"E-94°14'41.91" N-28°08' 51.15"E-94°14'00.32" N-28°09' 05.83"E-94°14'19.94" N-28°09' 20.28"E-94°14'52.51"	0.35490			
568	Maint. ((3rdYear)of Artificial Plantation at Dali Rikpi at Yudik Village ,	13	Dali Rikpi at Yudik Village ,	N-28°02' 06.43"E-94°18'26.29" N-28°02' 17.53"E-94°18'35.46" N-28°02' 37.57"E-94°18'16.28" N-28°02' 20.89"E-94°18'07.92"	0.70980			

569	Maint. ((3rdYear)of Artificial Plantation at Hipu rijo Under Maro Range ,	6	Hipu rijo	N-28°00' 51.81"E-94°16'03.57" N- 28°01' 17.52"E-94°16'07.81" N- 28°01' 17.98"E-94°15'51.57" N- 28°00' 59.16"E-94°15'44.66"	0.32760			
570	Maint. ((3rdYear)of Artificial Plantation at Gori Lepo Under Maro Range , 30 Ha	6	Gori Lepo	N-28°01' 50.50"E-94°15'57.11" N- 28°01' 34.99"E-94°16'00.92" N- 28°01' 37.90"E-94°16'14.84" N- 28°01' 53.32"E-94°16'13.55"	0.32760			
571	Maint. ((3rdYear) of Artificial Plantation at Lepa Jaring under Taliha Range ,	7.5	Lepa Jaring Village	N-28°07' 45.58"E-94°08'12.15" N- 28°07' 58.09"E-94°07'55.60" N- 28°08' 07.95"E-94°08'01.65" N- 28°07' 52.92"E-94°08'13.75"	0.40950			
572	Maint. ((3rdYear) of Artificial Plantation at Rigia Village Under Taliha Range ,	13.5	Rigia Village USF Community Forest	N-28°11' 48.90"E-94°08'03.86" N- 28°12' 21.63"E-94°08'03.98" N- 28°12' 07.64"E-94°07'49.96"	0.73710			
573	Maint. ((3rdYear)of Artificial Plantation at BimpakVillage under Taliha range , 30 Ha	10	Bimpak Village USF Community Forest	N-28°11' 08.82"E-94°07'35.02" N- 28°11' 21.77"E-94°07'41.15" N- 28°11' 28.94"E-94°07'28.25" N- 28°11' 20.67"E-94°07'19.70"	0.54600			
574	Maint. ((3rdYear) of Artificial Plantation at Chingku Rigia village Under Taliha Range , 30 Ha	10	Chingku Rigia village USF Community Forest	N-28°12' 11.47"E-94°07'17.12" N- 28°12' 17.89"E-94°07'25.36" N- 28°12' 02.62"E-94°07'39.21" N- 28°11' 57.76"E-94°07'27.36"	0.54600			
575	Maint. ((3rdYear)of Artificial Plantation at Rigia Village Under Taliha Range , 400 Nos.	12	Rigia Village USF Community Forest	N-28°12' 05.37"E-94°06'59.87" N- 28°12' 07.34"E-94°07'13.20" N- 28°11' 56.16"E-94°07'23.77" N- 28°12' 07.60"E-94°07'13.24"	0.65520			
576	Maint. ((3rdYear)of Artificial Plantation at Chingku Rigia/ New Rigai Village Under Taliha Range .	8	Chingku Rigia/ New Rigai Village	N-28°11' 26.56"E-94°07'17.56" N- 28°11' 58.35"E-94°07'34.87" N- 28°11' 54.61"E-94°07'40.96" N- 28°11' 35.85"E-94°07'18.74"	0.43680			

577	Maint. ((3rdYear)of artificial Plantation with local available plant at Tarba/Dagam Village	8	Tarba/Dagam Village	N-28°13' 58.36"E-94°11'17.56" N- 28°13' 44.35"E-94°11'04.38" N- 28°13' 45.93"E-94°11'19.25" N- 28°13' 56.09"E-94°11'26.53"	0.43680			
578	Maint. ((3rdYear)of Artificial Plantation at Bimpak, Aying Rigja VillageVillage Under Taliha Range .	13	Bimpak, Aying Rigja Village	N-28°11' 29.53"E-94°07'24.81" N- 28°11' 46.19"E-94°07'28.32" N- 28°11' 56.08"E-94°07'21.64" N- 28°11' 52.13"E-94°07'08.44"	0.70980			
579	Maint. ((3rdYear)of Artificial Plantation at Lingrak Dilling under Taliha Range,	21	Lingrak Dilling USF Community Forest	N-28°18' 50.04"E-94°02'40.21" N- 28°19' 02.70"E-94°03'00.22" N- 28°18' 50.20"E-94°03'01.65" N- 28°18' 41.72"E-94°02'51.95"	1.14660			
580	Maint. ((3rdYear)of Artificial Plantation at Yikte under Taliha Range,	22	Yikte Village USF Community Forest	N-28°20' 36.23"E-94°01'08.11" N- 28°20' 42.74"E-94°01'26.80" N- 28°20' 25.90"E-94°01'41.17" N- 28°20' 16.02"E-94°01'20.31"	1.20120			
581	Maint. ((3rdYear)of Artificial Plantation at Bami under Taliha Range,	20	Bami Village USF Community Forest	N-28°21' 27.72"E-94°05'53.41" N- 28°21' 42.49"E-94°06'18.15" N- 28°21' 13.87"E-94°06'22.48" N- 28°21' 09.26"E-94°06'04.34"	1.09200			
582	Maint. ((3rdYear)of artificial Plantation with local available plant at Ering, Pochak/Dingnyum village.	18	Ering, Pochak, , Villages	N-28°19' 08.61"E-94°03'52.36" N- 28°19' 24.41"E-94°03'32.63" N- 28°19' 23.27"E-94°03'48.42" N- 28°19' 29.56"E-94°04'10.74"	0.98280			
583	Maint. ((3rdYear)of Artificial Plantation at K.L. Rading Village Under Taliha Range .	6.5	K.L. Rading Village USF Community Forest	N-28°06' 30.37"E-94°08'45.89" N- 28°06' 43.41"E-94°08'51.49" N- 28°06' 50.13"E-94°08'55.13" N- 28°06' 44.78"E-94°08'35.86"	0.35490			

584	Maint. ((3rdYear)of Artificial Plantation at Hapu Rango, Tayum Vill Under Taliha Range	5	Hapu Rango, Tayum Vill. USF Community Forest	N-28°19' 52.69"E-94°02'22.46" N-28°20' 05.29"E-94°02'24.13" N-28°20' 00.26"E-94°02'30.63" N-28°19' 49.66"E-94°02'34.46"	0.27300			
585	Maint. ((3rdYear)of Artificial Plantation at Pijigi-Rijo at Riddi village under Maro Range	10	Pijigi-Rijo at Riddi village under Maro Range	N-28°01' 26.16"E-94°11'58.05" N-28°01' 33.21"E-94°12'01.04" N-28°01' 30.06"E-94°12'07.48" N-28°01' 23.16"E-94°12'05.68"	0.54600			
	3rd yr Maint. of artificial plantation at Namdang RF (Yr. of creation 2020-21)	25	Namdang RF	N-27°14'06.4' E-95°42'27.3' N-27°13'57.02' E-95°42'08.4'	1.36500			
	3rd YR Maint. of artificial plantation at Namdang USF (Yr. of creation 2020-21)	30	Namdang USF	N-27°14'28.9' E-95°46'51.1' N-27°13'57.1' E-95°46'00.6' N-27°12'55.8' E-95°45'07.7' N-27°13'04.8' E-95°45'20.8'	1.63800			
	3rd yr Maint. of artificial plantation at Longpha, Kuthung (Yr. of creation 2020-21)	26.5	Longpha & Kuthung	Longpha- N-27°13'16.74"E-95°39'03.76' N-27°13'18.20"E-95°39'09.39' Kuthung- N-27°14'00.90"E-95°36'58' N-27°13'58.50"E-95°36'53.07'	1.44690			
	3rd yr Maint. of artificial plantation at Jungsam (Yr. of creation 2020-21)	25	Jungsam	N-27°06'35.8' E-95°44'18.1' N-27°06'16.1' E-95°44'28.0' N-27°06'24.0' E-95°44'24.3' N-27°06'30.5' E-95°44'20.8' N-27°06'22.4' E-95°44'17.6'	1.36500			
	3rd yr Maintenance of artificial plantation at Thamlom & Longsang (yr of creation 2020-21)	10	Thamlom & Longsang	Thamlom- N-27°00'07.7' E-95°43'20.4' N-27°00'06.8' E-95°43'19.4' Longsang- N-27°59'22.7' E-95°42'23.2' N-27°59'21.4' E-95°42'24.3'	0.54600			
	3rd yr Maintenance of artificial plantation at Chimsu (yr of creation 2020-21)	7.5	Chimsu	N-27°10'03.4' E-95°47'52.7' N-27°10'06.1' E-95°48'02.0' N-27°10'04.5' E-95°47'57.2'	0.40950			

	3rd yr Maintenance of artificial plantation in Changlang USF (yr of creation 2020-21)	30	Changlang USF	N-27°07'30.9" E-95°41'53.3" N-27°07'27.6" E-95°41'59.2" N-27°07'18.8" E-95°41'58.0"	1.63800			
	3rd yr Maintenance of artificial plantation at Yanman & Longlung (yr of creation 2020-21)	10	Yanman & Longlung	Yanman- N-27°03'34.0" E-95°42'59.0" N-27°03'34.9" E-95°43'06.0" N-27°03'35.8" E-95°43'11.2" Longlung- N-27°08'26.6" E-95°46'07.6" N-27°08'25.6" E-95°46'05.8" N-27°06'22.4" E-95°46'03.1"	0.54600			
	3rd yr Maintenance of artificial plantation at Wafang (yr of creation 2020-21)	7.5	Wafang	N-27°00'56.6" E-95°42'30.7" N-27°00'56.8" E-95°42'28.0" N-27°00'54.6" E-95°42'27.2"	0.40950			
	3rd yr Maint. of block plantation at Namdang (Yr of creation 2020-21)	10	Namdang	N-27°14'22.96" E-95°42'33.01" N-27°14'23.93" E-95°42'32.16" N-27°14'25.53" E-95°42'33.55"	0.54600			
	3rd Year maint. of 2021-22 Artificial Plantation at Namsang VFR	70	Namsang VFR	N27°14'59.697"E95°32'23.752" N27°15'07.762"E95°32'40.585" N27°14'34.912"E96°32'24.223"	3.82200			
	3 rd Year maint. of 2021-22 Artificial Plantation at Namsangmukh	100	Namsangmukh	27°15'23.5"N 95°32'15.1"E 27°15'0.7"N 95°32'230.3"E 27°15'31.7"N 95°32'16.5"E	5.46000			
	3rd Year maint. of 2020-21 Artificial Plantation at Mopaya	50	Mopaya	N 27° 14 46.7 E 95° 33 01.3 N 27° 14 58.4 E 95° 32 55.8 N 27° 14 44.9 E 95° 32 58.6 N 27° 14 65.7 E 95° 32 57.3	2.73000			
	3 rd Year maint. of 2020-21 Artificial Plantation at Namsang river (soil binding Spp.)	20	Namsang river	27°07'26.18" N 95°26'40.35" E 27°07'40.56" N 95°26'47.32"E 27°07'43.17" N 95°26'27.47" E 27°07'34.62" N 95°26'24.76" E	1.09200			
	3 rd Year maint. of 2021-22 Artificial Plantation at 12 mile	9.95	12 mile	27°04'40.36"N 95°26'40.00"E 27°04'52.53"N 95°26'23.25"E	0.54327			
	3 rd Year maint. of 2020-21 Artificial Plantation at Borduria VFR (Compt. B-6 & B-4)	6	Borduria VFR (Compt. B - 6 & B - 4)	N27°06'33.71" E95°23'46.59" N27°06'36.93" E95°23'45.38" N27°06'41.46" E95°24'24.96" N27°06'42.37" E95°24'23.45"	0.32760			

3 rd Year maint. of 2020-21 Artificial Plantation along Namsang River, (Hukanjuri towards Bogapani)	9.1	Hukanjuri towards Bogapani	N27°06'38.08" E95°24'42.27" N27°04'40.36" E95°26'40.00" N27°04'52.53" E95°26'23.25"	0.49686		
Maintenance of Artificial Plantation - per Ha.](year of plantation 2020-21 Compt. No. 7p,8,10 & 14 (Working Scheme) 3rd year Maint.)	50.0	Sasum-Sinwang	N27°12'13.403" E95°54'29.437"	2.73000		
Maintenance of Afforestation Plantation (year of plantation 2019-20 Compt. No. 2p,1p,37p,47p & 75 (Working Scheme) 3rd year Maint.)	47.0	Katang, Honkap, Rima & Pangsua RF	N27°14'45.312" E96°8'42.241"	2.56620		
3rd Year Maint of Artificial Plantation under Khonsa Range.	36	Dadam, Chinkoi, Kheti, Borduria, Tupi, Kapu, Noksa.	N26°55'38.9" E95°29'01.4" N26°55'17.5" E95°25'21.4" N26°57'37.7" E95°29'57.6" N27°01'31.7" E95°27'58.7" N26°59'06.9" E95°26'43.3" N26°57'43.4" E95°23'15.1" N26°59'56.4" E95°26'18.5"	1.96560		
3rd Year Maint of Artificial Plantation under Lazu Range.	25	Kolam, Tutnyu, Raho, Sinnyu, Lazu	N26°56'27.1" E95°35'42.3" N26°56'58.7" E95°38'17.2" N26°53'54.4" E95°35'05.3" N26°51'31.6" E95°31'02.4" N26°52'57.0" E95°32'45.9"	1.36500		
3rd year Maint. of Artificial plant 1 weeding (2021-22) at Nginu USF		Nginu USF (kml enclosed)	26°52'54.86"N; 95°22'27.21"E 26°53'5.53"N; 95°22'22.72"E 26°52'56.96"N; 95°22'12.56"E 26°52'48.52"N; 95°22'19.21"E	0.60060		
3rd year Maint. of Artificial plant 1 weeding (2021-22) at Kaimoi USF		Kaimoi USF (kml enclosed)	26°50'31.84"N; 95°25'4.33"E 26°50'34.00"N; 95°25'10.75"E 26°50'52.32"N; 95°25'10.91"E 26°50'45.88"N; 95°25'3.18"E	0.54600		
3rd year Maint. of Artificial plant 2 weeding (2021-22) at Pongchao USF		Pongchao USF (kml enclosed)	26°41'52.97"N; 95°16'58.96"E 26°41'42.38"N; 95°17'16.81"E 26°41'51.31"N; 95°17'20.80"E 26°41'57.52"N; 95°17'3.32"E	0.54600		

	3rd year Maint. of Artificial plant 1 weeding (2021-22) at Pumao USF		Pumao USF (kml enclosed)	26°47'39.55"N; 95°13'23.05"E 26°47'57.53"N; 95°13'47.86"E 26°48'4.41"N; 95°13'45.39"E 26°47'46.64"N; 95°13'17.33"E	1.09200			
	3rd year Maint. of Artificial plant 1 weeding (2021-22) at Longding		Longding (kml enclosed)	26°57'2.17"N; 95°17'49.37"E 26°57'11.74"N; 95°17'47.89"E 26°57'12.51"N; 95°17'26.94"E 26°56'59.29"N; 95°17'32.23"E	1.03740			
	Maintenance of Artificial Plantation (3rd year Maint.) creation of 2021-22	25.00	Tezu	N27°53'57.92" E96°13'11.41" N27°53'54.82" E96°13'27.92" N27°53'49.63" E96°13'39.04" N 27°53'46.18" E 96°13'44.01"	1.36500			
	Maintenance of Artificial Plantation (3rd year Maint.) creation of 2021-22	23.50	Tafragam	N 27°52'26.61" E 96°10'45.24" N 27°52'32.35" E 96°10'49.52" N 27°52'33.51" E 96°10'52.53" N 27°52'33.42" E 96°11'01.49" N 27°52'33.56" E 96°11'15.33" N 27°52'34.19" E 96°11'26.12"	1.28310			
	3rd year Maintenance of Artificial Plantation (created during 2021-22)	100	Digaru	Digaru N 27° 53'16.56" E 96°02'35.98" N 27° 53'17.70" E 96° 02'26.30" N 27° 53'57.05" E 96° 02'39.95" N 27° 53'46.30" E 96° 02'45.97" N 27° 54'38.92" E 96° 03'03.08" N 27° 54'41.09" E 96° 02'55.20"	5.46000			
	Maint. Of Artificial Plantation 20 Ha.(Kaho)(3rd yr Maint.) creation 2021-22	20	Ditchu RF	Geo-reference N28°18'55" E97°01'44"	1.13840			
	Maint. Of Artificial Plantation 20 Ha.(Mushai) (3rd yr Maint.) creation 2021-22	20	Ditchu RF	Geo-reference N28°16'4" E97°01'32"	1.13840			

	Maint. Of Artificial Plantation 20 Ha.(Dong) (3rd yr Maint.) creation 2021-22	20	Ditchu RF	Geo-reference N28°9'42" E97°02'27"	1.13840			
	Maintenance (3rd year Maint) of 156.0 ha Artificial plantation at Gumdu pata- creation 2021-22	156	Gumdu patat	N28°09'06.0" E95°39'32.6" N28°08'53.4" E95°39'23.7" N28°08'532.2" E95°38'10.1" N28°09'06.9" E95°38'05.8"	8.51760			
	Maintenance (3rd year Maint) of APO 2021-22) of 180.0 ha Artificial plantation at Gumdu pata- creation 2021-22	180	Gumdu patat	N28°09'07.5" E95°38'54.2" N28°09'56.4" E95°37'59.6" N28°09'42.1" E95°36'50.1" N28°09'08.6" E95°37'02.2"	9.82800			
	Maint. (3rd year Maint) of APO 2021-22) of 150 ha Artificial plantation at Atapha- creation 2021- 22	150	Atapha	N28°15'23.7" E95°44'20.1" N28°15'23.6" E95°44'20.2" N28°15'36.5" E95°44'40.7" N28°15'50.2" E95°44'18.6" N28°15'26.7" E95°44'17.9" N-28°16'01.7" E95°44'47.3" N28°16'03.0" E95°44'24.5"	8.19000			
	Maint(3rd year Maint) of APO 2021-22) of artificial plantation at Kherem RF	26	Kherem R.F	N28°03'11.9" E95°41'35.7" N28°03'16.1" E95°41'37.1" N28°02'04.5" E95°41'16.3" N28°02'21.9" E95°41'51.1"	1.41960			
	Maintenance of 2020-21 Afforestation Plantation, 3rd year maint, i/c vaccancy filling & cost of saplings	50	Manabhum RF	N27°43'16.68" E95°57'09.20" N27°43'13.46" E95°57'01.39" N27°43'13.41"E95°57'22.12" N27°43'11.13"E95°57'21.86"	2.73000			
	Maintenance of 2020-21 Afforestation Plantation, 3rd year maint., 2 weeding	65	Tengapani RF	N27°42'36.51" E96°02'48.11" N27°42'37.52" E96°03'07.84" N27°42'01.40"E96°03'14.37" N27°42'01.29"E96°02'51.08"	3.54900			

Maintenance of 2019-20 Afforestation Plantation, 3rd year maint., 2 weeding	176	Tengapani RF	Plot-I :- N27°43'29.05" E96°00'34.62" N27°43'24.75" E96°01'03.58" N27°44'09.02"E96°01'53.90" N27°44'27.36"E96°01'29.47" Plot-II N27°43'17.82" E96°00'36.71" N27°43'13.37" E96°00'55.42" N27°42'18.80"E96°01'13.19" N27°42'11.33"E96°00'53.15"	9.60960			
Maintenance of 2019-20 Afforestation Plantation, 3rd year maint., 2 weeding i/c vaccancy filling & cost of saplings	19	Piyong RF	N27°32'54.40" E95°57'23.60" N27°32'50.70" E95°57'18.30" N27°32'49.10"E95°57'21.40"	1.03740			
Maintenance of 2020-21 Afforestation Plantation, 3rd year maint., 2 weeding i/c vaccancy filling & cost of saplings	29	Nao-Dihing RF	N27°39'18.40" E95°50'15.10" N27°39'19.00" E95°50'24.30" N27°39'33.70"E95°50'24.50" N27°39'35.50"E95°50'09.00"	1.58340			
Maint. of 66 Ha Afforestation Plantation (2018-19 AOP) created in the year 20220-21, 2 weeding, 3rd year maint.	66	Lohit RF	N27°48'56"E95°57'15" N27°48'53"E95°57'11" N27°48'58"E95°57'06" N27°49'00"E95°57'11"	3.60360			
Maint. of 20 Ha Block Plantation created in the year 2021-22, 2 weeding. 3rd year maint.	20	Lohit RF	N27°49'37"E95°59'30" N27°49'52"E95°59'18" N27°49'41"E95°59'03" N27°49'34"E95°59'14"	1.09200			
(3rd year Maint. of 118 Ha. APO of 2017-18 Plantation created during 2019-20 Afforestation Planatation against 2484 Ha (3rd year Maint.) Aff. Plantation (2019-20)	118	Manabhum RF	N27°40'33.26" E95°57'31.92" N27°40'41.31" E95°57'45.68" N27°40'46.77" E95°57'40.16" N27°40'38.90" E95°57'26.88"	6.44280			
3rd year Maint.of Artificial Plantation created during 2021-22	20	Hollongi Range	27° 04' 16.58" 93° 43' 18.05"	1.09200			

	3rd year Maint.of Artificial Plantation created during 2021-22	5	Rose	N-27° 11' 15.25" E-93° 43' 16.2" N-27° 11' 15.98" E-93°43' 16.58" N- 27° 11' 16.05" N-93°43' 17.23"	0.27300			
	3rd year Maint.of Artificial Plantation created during 2021-22	10	Midpu under Doimukh Range	N-27° 11' 19.01" 93° 43' 20.12" N-27° 11' 38.06" E-93°43' 20.29"	0.54600			
	3rd year Maint.of Artificial Plantation created during 2021-22	8	Hyer Happa under Doimukh Range	N27° 11' 14.25" E93° 43' 13.2" N27° 11' 14.98" E93°43' 13.99" N27° 11' 15.05" E93°43' 14.23" N27° 11' 15.96" E93°43'15.01"	0.43680			
	Maintenance of Artificial Plantation (3rd Year Operation) Tending - 1 weeding @ 3996/- per ha of Creation done during 2018-19 under State CAMPA Scheme	200	Bomdila Range	27°17'03.19N 92°25'14.18E	10.92000			
	Maintenance of Artificial Plantation (3rd Year Operation) Tending - 1 weeding @ 3996/- per ha of Creation done during 2018-19 under State CAMPA Scheme	200	Nafra Range	27°22'10.06N 92°31'22.02E 27°22'18.01N 92°31'08.09E 27°22'13.02N 92°30'28.01E	10.92000			
	Maintenance of Artificial Plantation (3rd Year Operation) Tending - 1 weeding @ 3996/- per ha of Creation done during 2018-19 under State CAMPA Scheme	200	Dirang Range	27°25'17.04N 92°07'58.99E 27°25'40.61N 92°08'41.60E 27°26'18.24N 92°06'125.00E 27°13'32.85N 92°14'52.60E 27°13'56.78N 92°15'28.39E 27°13'46.20N 92°15'53.00E	10.92000			
	Maintenance of Artificial Plantation (3rd Year Operation) Tending - 1 weeding @ 3996/- per ha of Creation done during 2018-19 under State CAMPA Scheme	20	Bomdila Range	27°16'06.77N 92°23'25.40E 27°16'13.31N 92°23'21.91E	1.09200			
	Maintenance of Artificial Plantation (3rd Year Operation) Tending - 1 weeding @ 3996/- per ha of Creation done during 2018-19 under State CAMPA Scheme	20	Dirang Range	27°25'17.04N 92°07'58.99E 27°25'40.61N 92°08'41.60E 27°26'18.24N 92°06'125.00E 27°13'32.85N 92°14'52.60E 27°13'56.78N 92°15'28.39E 27°13'46.20N 92°15'53.00E	1.09200			

Maintenance of Artificial Plantation (3rd Year Operation) Tending - 1 weeding @ 3996/- per ha of Creation done during 2020-21 under State CAMPA Scheme	22.5	Khupi Range	27°18'18.44"N 92°42'57.62"E 27°13'20.21"N 92°38'09.17"E 27°16'12.30"N 92°52'12.48"E	1.22850			
Maintenance of Artificial Plantation at Dukumpani (3rd Year Operation) Tending - 1 weeding @ 3996/- per ha of Creation done during 2018-19 under State CAMPA Scheme	90	Bomdila Range	27°13'49.38N 92°24'34.46E 27°13'49.63N 92°24'28.48E	4.91400			
Maintenance of Artificial Plantation at Jerigaon (3rd Year Operation) Tending - 1 weeding @ 3996/- per ha of Creation done during 2018-19 under State CAMPA Scheme	65	Nafra Range	27°19'38.59N 92°28'11.96E 27°19'46.83N 92°28'27.53E 27°19'59.43N 92°28'49.38E	3.54900			
Maintenance of Artificial Plantation at Naykmadung, Mandala and Pudung area (3rd Year Operation) Tending - 1 weeding @ 3996/- per ha of Creation done during 2018-19 under State CAMPA Scheme	252	Dirang Range	27°12'36.71N 92°15'11.93E 27°12'23.59N 92°15'58.79E 27°11'43.91N 92°15'55.51E 27°11'11.83N 92°15'01.02E 27°11'55.08N 92°15'05.14E	13.75920			
Maintenance of Important Local timber species (3rd Year operation) Tending 1 weeding @ 3996/- per ha of Creation done during 2018-19 under CAMPA scheme	50	Khupi Range	27°18'18.44"N 92°42'57.62"E 27°13'20.21"N 92°38'09.17"E 27°16'12.30"N 92°52'12.48"E	2.73000			
Maintenance of Important Local timber species - (3rd Year operation) Tending -1 weeding @ 3996/- per ha of Creation done during 2018-19 under CAMPA scheme	50	Bomdila Range	27°17'19.77N 92°24'28.53E 27°17'03.90N 92°25'02.75E	2.73000			

Maintenance of Important Local timber species - (3rd Year operation) Tednding 1 weeding @ 3996/- per ha of Creation done during 2018-19 under CAMPA scheme	50	Nafra Range	27°20'44.01N 92°27'39.03E 27°20'36.06N 92°27'59.08E 27°20'16.08N 92°27'37.20E	2.73000			
Maintenance of Important Local timber species - (3rd Year operation) Tending - 1 weeding @ 3996/- per ha of Creation done during 2018-19 under CAMPA scheme	50	Dirang Range	27°12'23.59N 92°15'58.79E	2.73000			
Maint. Of artificial Plantaion at Dukumpani (3rd year Operation) Tending - 1 weeding @ 3996/- per ha of Created during 2021-22 under State CAMPA scheme	161	Bomdila Range	27°13'49.30N 92°24'34.46E 27°13'49.63N 92°24'28.48E	8.79060			
Maint. Of artificial Plantaion at Jerigaon under Nafra Range (3rd year Operation) Tending - 1 weeding @ 3996/- per ha of Created during 2021-22 under State CAMPA Scheme.	80	Nafra Range	27°20'09.51N 92°29'41.45E 27°20'21.42N 92°29'17.29E 27°19'53.09N 92°28'52.07E	4.36800			
Maint. Of artificial Plantaion at Bichom (3rd year Operation) Tending - 1 weeding @ 3996/- per haof Created during 2021-22 under State CAMPA Scheme	60	Nafra Range	27°16'53.76N 92°34'58.51E 27°16'48.09N 92°34'29.74E 27°16'23.82N 92°34'35.16E	3.27600			
Maint. Of artificial Plantaion at Rurang Tending - 1 weeding, (3rd year Operation) @ 3996/- per ha of Created during 2021-22 under CAMPA Scheme.	21	Nafra Range	27°22'05.18N 92°29'52.63E 27°21'57.72N 92°29'40.16E 27°21'55.13N 92°29'52.52E	1.14660			

Maint. Of artificial Plantaion at Thembang and Lubrang area (3rd year Operation) Tending -1 weeding @ 3996/- per ha of Created during 2021-22 under CAMPA Scheme	129	Dirang Range	27°20'32.17N 92°22'42.97E 27°21'03.31N 92°22'49.34E 27°21'01.27N 92°23'13.83E 27°21'30.37N 92°10'32.68E 27°21'18.43N 92°10'44.33E 27°21'28.41N 92°10'50.33E	7.04340			
Maint. Of artificial Plantaion at Karanganyan, Khusigaon, palizi and Khupi area (3rd year Operation) Tending - 1 weeding @ 3996/- per ha of Created during 2021-22 under CAMPA Scheme	1075.5	Khupi Range	27°18'18.44"N 92°42'57.62"E 27°13'20.21"N 92°38'09.17"E 27°16'12.30"N 92°52'12.48"E	58.72230			
Maintenance of Artificial Plantation (3rd Year Operation) Tending - 1 weeding Creation done during under State CAMPA Scheme	100	BoasimlaPlantt Series	N27°38'11.3" E 093°51'2.0" N27°38'43.4"E093°51'22.6" N27°38'24.3"E093°51'39.9" N27°38'27.1"E093°51'23.1"	5.46000			
Maintenance of Artificial Plantation (3rd Year Operation) Tending - 1 weeding Creation done during under State CAMPA Scheme	30	Hapoli PS	27°32'55.88"N 93°53'47.89"E, 27°32'50.30"N 93°53'48.31"E, 27°32'54.36"N 93°53'48.29"E, 27°32'54.39"N 93°53'47.85"E,	1.63800			
Maintenance of Artificial Plantation (3rd Year Operation) Tending - 1 weeding Creation done during under State CAMPA Scheme	30	Hapoli PS	27°32'56.5"N 93°53'47.80"E, 27°32'56.60"N 93°53'48.20"E, 27°32'55.28" 93°53'48.32"E, 27°32'55.89"N 93°53'47.90"E,	1.63800			
Maintenance of Artificial Plantation (3rd Year Operation) Tending - 1 weeding Creation done during under State CAMPA Scheme	5	Ambam	27°27'18"N 93°38'39"E, 27°27'24"N 93°38'47"E,, 27°27'17"N 93°38'50"E, 27°27'11"N 93°38'44"E,	0.27300			
Maintenance of Artificial Plantation (3rd Year Operation) Tending - 1 weeding Creation done during under State CAMPA Scheme	5	Pania	27°32'47"N 93°39'49"E, 27°32'43"N 93°3'55"E,, 27°32'48"N 93°40'02"E, 27°32'53"N 93°39'54"E,	0.27300			

Maintenance of Artificial Plantation (3rd Year Operation) Tending - 1 weeding Creation done during under State CAMPA Scheme	5	Pita morhe	27°38'12.93"N 93°51'19.41"E, 27°38'20.04"N 93°51'19.41"E,, 27°38'20.04"N 93°51'17.77"E, 27°38'15.81"N 93°51'27.48"E,	0.27300			
Maintenance of Artificial Plantation (3rd Year Operation) Tending - 1 weeding Creation done during under State CAMPA Scheme	5	Taw Yorda	27°25'42"N 93°39'23"E, 27°25'45"N 93°39'36"E, 27°25'40"N 93° 39'24"E, 27°25'41"N 93° 39'27"E, 27°25'17"N 93° 38'39"E,	0.27300			
Maintenance of Artificial Plantation (3rd Year Operation) Tending - 1 weeding Creation done during under State CAMPA Scheme	15	Hapoli	27°35'11.44"N 93°51'58.80"E, 27°35'16.50"N 93°52'05.93"E,, 27°35'16.52"N 93°51'05.34"E, 27°35'15.11"N 93°52'07.93"E, 27°35'09.53"N 93°52'53.96"E,	0.81900			
Maintenance of Artificial Plantation (3rd Year Operation) Tending - 1 weeding Creation done during under State CAMPA Scheme	36.5	Kilepakho	27°38'12.93" N 93°51'19.41" E, 27°38'15.76" N 93°51'25.50" E, 27°38'18.17" N 93°51'23.25" E, 27°38'21.85" N 93°51'19.67" E,	1.99290			
Maintenance of Artificial Plantation (3rd Year Operation) Tending - 1 weeding Creation done during under State CAMPA Scheme	7	Pakerchi	27°36'14.88" N 93°48'07.76" E, 27°36'28.41" N 93°48'54.84" E, 27°36'24.07" N 93°48'48.60" E, 27°36'29.41" N 93°49'09.28" E,	0.38220			
Maintenance of Artificial Plantation (3rd Year Operation) Tending - 1 weeding Creation done during under State CAMPA Scheme	24	Taab	27°31'53" N 93°37'44" E, 27°31'53" N 93°37'50"E, 27°31'54"N 93° 37'41"E, 27°31'59"N 93° 37'48"E,	1.31040			
Maintenance of Artificial Plantation (3rd Year Operation) Tending - 1 weeding Creation done during under State CAMPA Scheme	5	Hitu	27°29'07"N 93°40'56"E, 27°28'49"N 93°40'34"E, 27°28'26"N 93° 41'06"E, 27°28'50"N 93° 41'06"E	0.27300			

Maintenance of Artificial Plantation (3rd Year Operation) Tending - 1 weeding Creation done during under State CAMPA Scheme	24	Tale RF	27°38'21.8" N 93°51'12.2" E, 27°38'00.3" N 93°51'39.0" E., 27°38'50.1" N 93°51'26.0" E, 27°38'34.5" N 93°51'24.9" E,	1.31040			
Maintenance of Artificial Plantation (3rd Year Operation) Tending - 1 weeding Creation done during under State CAMPA Scheme	23	Raga PRF	27°50'28.60" N 94°5'58.57" E, 27°50'25.33" N 93°51'25.75" E, 27°50'8.52" N 93°51'34.74" E, 27°50'17.42" N 93°51'54.86" E,	1.25580			
Maint. (3 rd year) of Artificial Plantation at Nyaring under Nyapin Forest Range 1-weedings.	7	Nyaring under Dera Village Nyapin Forest Range.	27°52'28.57"N, 93°31'02.02"E	0.38220			
Maint. (3 rd year) of Artificial Plantation at Gyabey under Sangram Forest Range.1-weedings	3	Gyabey under Sangram Forest Range.	27°51'15.26"N, 93°31'27.58"E	0.16380			
Maint. (3 rd year) of Artificial Plantation at Tacha under Sangram Forest Range.1-weedings	4	Tacha under Sangram Forest Range.	27°52'11.77"N, 93°33'43.24"E	0.21840			
Maint. (3 rd year) of Artificial Plantation at Byasi under Sangram Forest Range.	3	Byasi under Sangram Forest Range.	27°51'11.77"N, 93°33'42.24"E	0.16380			
Maint. (3 rd year) of Artificial Plantation at Rate under Sangram Forest Range.1-weedings	8	At Nioph under Sangram Range	27°48'18.25"N, 93°30'37.84"E	0.43680			
Maint. (3 rd year) of Artificial Plantation at Sanghi under Sangram Forest Range.	8	Ziro Point under Sangram Forest Range	27°47'17.70"N, 93°31'4.14"E	0.43680			
Maint. (3 rd year) of Artificial Plantation at Chalo Yaar at Badum under Nyapin Forest Range.1-weeding	3	Laba	27°44'57.70"N, 93°21'36.14"E	0.16380			

Maint. (3 rd year) of Artificial Plantation at Chaklo Village under Nyapin Forest Range 1-weeding,	3	Gangnee	27°44'36.77"N, 93°24'47.58"E	0.16380			
Maint. (3 rd year) of Artificial Plantation at Lakka Village under Nyapin Forest Range 1-weeding	3	Layang	27°44'56.01"N, 93°26'56.21"E	0.16380			
Maint. (3 rd year) of Artificial Plantation at Sagik under Nyapin Forest Range 1-weeding,	3	Laba	27°44'57.70"N, 93°21'36.14"E	0.16380			
Maint. (3 rd year) of Artificial Plantation at Namdum under Nyapin Forest Range. 1-weeding	4	Hiya	27°46'27.04"N, 93°27'51.96"E	0.21840			
Maint. (3 rd year) of Artificial Plantation at Chalo Yaar at Malu under Sangram Forest Range 1-weeding.	15	Under Sangram Forest Range	N27, 48' 53,2 E93'31', 27.24" N27'48',36.21',E93'31'36.74', N27'48',30.50"E93'31 19.83', N27.48',44.33"E93-31',8.43"	0.81900			
Maint. (3 rd year) of Artificial Plantation at Pariyang under Patuk Forest Range 1-weeding.	65	Pariyang under Patuk Forest Range.	28°2'31.66"N,93°27'19.89"E 28°2'32.15"N,93°27'19.43"E 28°2'31.83"N,93°27'19.56"E 28°2'10.54"N,93°27'37.33"E	3.54900			
3rd year maintenance of artificial plantation at Sakiang	5	Sakiang	N:27°51'35.03" E:93°53'25.20" N:27°51'34.05" E:93°53'30.01" N:27°51'35.0" E:93°53'25.02" N:27°51'34.04" E:93°53'29.68"	0.27300			
Maint. Artificial plantation at Bhandge Tallang village (3 rd year Maint.)	20	Seppa	N 27o27'34.47" E 93o 0'47.54" N 27o27'47.41" E 93o 0'48.05"	1.09200			
Maint. Artificial plantation at Yarchang Yarbe Tallang village (3 rd year Maint.)	20	Seppa	N 27o28'5.07" E 93o 0'55.39" N 27o28'6.50" E 93o 1'11.38"	1.09200			
Maint. Artificial plantation at Laatam Khadung at Rang village(3 rd year Maint.)	20	Seppa	N 27o21'54.02" E 93o 1'58.27" N 27o22'0.26" E 93o 1'42.99"	1.09200			
Maint. Artificial plantation at Tallang village (3 rd year Maint.)	10	Seppa	N 27'27'34.47" E 93'0'47.54" N 27'27'47.41" E 93'0'48.05"	0.54600			

Maint. Artificial plantation at Nepuwa Cheda village (3 rd year Maint.)	15	Seppa	N 27°19'164" E093°3'245" N 27°19'14.41" E093°3'16.69"	0.81900		
Maint. Artificial plantation at watte village dokum (3 rd year Maint.)	15	Seppa	N 27°17'28.29" E092°57'19.83" N 27°17'27.08" E092°57'21.16"	0.81900		
Maint. Artificial plantation at Tanyik leuk area (3 rd year Maint.)	15	Chayang Tajo	N 27°16'20" E 093°04'55" N 27°16'24" E 093°04'21"	0.81900		
Maint. Artificial plantation at Nenusoh Rang (3 rd year Maint.)	15	Seppa	N 27°17'47.5" E093°4'7.74" N 27°17'49.23" E093°4'7.96"	0.81900		
Maint. Artificial plantation at Bana Meje (3 rd year Maint.)	10	Seppa	N 27°17'802" E 092°55'783" N 27°18'014" E 092°55'939"	0.54600		
Maint. Artificial plantation at Bacho (3 rd year Maint.)	10	Seppa	N 27°17'47.5" E 093°02'73.4" N 27°20'7.23" E 093°02'58.1"	0.54600		
Maint. Artificial plantation at papeewaa in sangyu village (3 rd year Maint.)	10	Seppa	N 27°23'41.00" E 093°3'30.32" N 27°23'43.08" E 093°3'38.49"	0.54600		
Maint. Artificial plantation at Nere village(3 rd year Maint.)	10	Seppa	N 27°16'25.5" E 093°03'03" N 27°16'19" E 093°03'044"	0.54600		
Maint. Artificial plantation at Tungma (3 rd year Maint.)	5	Seppa	N 27°19'344" E 093°01'666" N 27°19'327" E 093°01'617"	0.27300		
Maint. Artificial plantation at Patta village (3 rd year Maint.)	15	Seppa	N 27°17'742" E 092°05'127" N 27°17'510" E 093°05'009"	0.81900		
Maint. Artificial plantation at Pijirang village (3 rd year Maint.)	15	Seppa	N 27°16'4.92" E 093°05'4.14" N 27°16'5.43" E 093°05'4.23"	0.81900		
Maint. Artificial plantation at Jeju Dada village (3 rd year Maint.)	10	Seppa	N 27°26'13.26" E 093°4'21.50" N 27°26'14.97" E 093°4'34.22"	0.54600		
Maint. Artificial plantation at Tatatara village(3 rd year Maint.)	10	Seppa	N 27°19'192" E 093°03'105" N 27°19'197" E 093°03'088"	0.54600		
Maint. Artificial plantation at Sangtungwa village (3 rd year Maint.)	10	Seppa	N 27°23'12.7" E 093°3'44.2" N 27°23'13.8" E 093°3'41.9"	0.54600		

Maint. Artificial plantation on kaming river both side at Nalkawah area (3 rd year Maint.)	30	Seppa	N 27°23'20.8" E 093°3'39.6" N 27°23'21.2" E 093°3'38.6"	1.63800			
Maint. Artificial plantation at Kakukao village (3 rd year Maint.)	10	Seppa	N 27°20'8.22" E 093°02'63.2" N 27°20'8.23" E 093°02'35.1"	0.54600			
Maint. Artificial plantation at Kakukao village by Planting indigenous species(3 rd year Maint.)	20	Seppa	N 27°20'8.22" E 093°02'64.1" N 27°20'8.23" E 093°02'35.3"	1.09200			
Maint. Artificial plantation for medicinal Plants at rangeh socho area pabua village(3 rd year Maint.)	10	Seppa	N 27°22'7.66" E 93°2'32.661" N 27°22'7.47" E 93°2'33.02"	0.54600			
Maint. Artificial plantation at lumdung dema (3 rd year Maint.)	5	Seppa	N 27°16'52" E093°4'56" N 27°16'34" E093°4'61"	0.27300			
Maint. Artificial plantation at Hati dampo(3 rd year Maint.)	15	Seppa	N 27°18'9.12" E093°3'57.63" N 27°18'7.94" E093°3'55.69"	0.81900			
Maint. Artificial plantation at papo under naringwa village (3 rd year Maint.)	5	Seppa	N 27°18'56.34" E 093°0'42.69" N 27°18'56.5" E 093°0'40.91"	0.27300			
Maint. Artificial plantation at Pakro village(3 rd year Maint.)	15	Seppa	N 27°17'0.35" E 93°4'16.25" N 27°17'0.67" E 93°4'16.88"	0.81900			
Maint. Artificial plantation at Tallang village (3 rd year Maint.)	20	Seppa	N 27°28'5.07" E093°0'55.39" N 27°28'6.50" E093°1'11.38"	1.09200			
Maint. Artificial plantation at Hari Brige ((3 rd year Maint.)	7	Seppa	N 27°20'12.16" E093°1'40.27" N 27°20'12.94" E093°1'41.06"	0.38220			
Maint. Artificial plantation at Tachiriang(3 rd year Maint.)	30	Seppa	N 27°23'3.84" E093°03'33.13" N 27°23'1.57" E093°03'34.55"	1.63800			
Maint. Artificial plantation at Sila Bana (3 rd year Maint.)	20	Seppa	N 27°18'52.94" E092°53'52.78" N 27°18'55.17" E092°53'52.17"	1.09200			
Maint.(1st Year) Artificial plantation at Sangrikwa (3 rd year Maint.)	30	Seppa	N 27°23'4.21" E093°03'28.76" N 27°23'3.28" E093°03'30.66"	1.63800			

Maint.(1st Year) Artificial plantation at Rakhiawa (3 rd year Maint.)	25	Seppa	N 27°23'1.62" E 093°03'3.43" N 27°23'1.56" E 093°03'3.65"	1.36500			
Maint. Artificial plantation for stabilizing of soil at Ngakawa area pampoli (3 rd year Maint.)	15	Seppa	N 27°17'46.34" E 93°01'42.67" N 27°17'56.3" E 93°01'40.41"	0.81900			
Maint. Mix- plantation at Repekotung (3 rd year Maint.)	30	Seppa	N 27°23'9.37" E093°03'34.01" N 27°23'8.33" E093°03'29.49"	1.63800			
Maint. Medicial plantation at Pejerang (3 rd year Maint.)	12	Seppa	N 27°17'2.18" E093°05'0.87" N 27°17'2.60" E093°05'9.57"	0.65520			
Maint. Artificial plantation at Tungma road (3 rd year Maint.)	10	Seppa	N 27°19'3.44" E 093°01'6.66" N 27°19'3.27" E 093°01'6.17"	0.54600			
Maint. Artificial plantation at Leching village(3 rd year Maint.)	20	Chayang Tajo	N 27°38'40.72" E 93°10'12.20" N 27°38'41.98" E 93°10'10.31"	1.09200			
Maint. Artificial plantation at Kampu in Sawa village(3 rd year Maint.)	10	Chayang Tajo	N27°39'06.66" E93°02'27.14" N27°39'09.66" E93°02'28.68"	0.54600			
Maint. Artificial plantation at Nyankhiopy village (3 rd year Maint.)	10	Chayang Tajo	N27°40'43.29" E93°07'54.12" N27°40'43.43" E93°07'50.53"	0.54600			
Maint. Artificial plantation at Pordung village (3 rd year Maint.)	10	Bameng	N27°36'42.33" E93°00'22.70" N27°36'40.58" E93°00'21.53"	0.54600			
Maint. Artificial plantation at Laurang Bong at Jeju Dada village (3 rd year Maint.)	20	Seppa	N 27°26'13.26" E 093°4'21.50" N 27°26'7.63" E 093°4'36.64"	1.09200			
Maint. Artificial plantation at Tassar Sulung (3 rd year Maint.)	10	Chayang Tajo	N 27°45'49.23" E 93°11'17.51" N 27°45'48.23" E 93°11'17.47"	0.54600			
Maint. Artificial plantation at Myomeyar (3 rd year Maint.)	15	Chayang Tajo	N27°45'58.11" E93°11'27.56" N27°46'12.50" E93°11'23.61"	0.81900			
Maint. Artificial plantation at Lakanbar (3 rd year Maint.)	15	Chayang Tajo	N 27°43'12.2" E93°23'45.9" N27°58'56.2" E93°01'38.7"	0.81900			
Maint. Artificial plantation at Walling Village (3 rd year Maint.)	10	Bameng	27°37'41.9"N 92°47'02.44"E	0.54600			

Maint. Artificial plantation at Khenewa Village (3 rd year Maint.)	10	Khenewa	27°35'37.6"N 93°82'3.61"E	0.54600			
Maint. Artificial plantation at Tarawa Village (3 rd year Maint.)	15	Chayang Tajo	27°41'10.43"N, 93°08'56.9"E	0.81900			
Maint. Artificial plantation at Veo Village (3 rd year Maint.)	10	Chayang Tajo	27°37'23.12"N 93°05'38.5" E	0.54600			
Maint. Artificial plantation at Killa Village (3 rd year Maint.)	10	Chayang Tajo	27°39'10.36"N, 93°07'36.4"E	0.54600			
Maint. Artificial plantation at Pao Village (3 rd year Maint.)	10	Chayang Tajo	27°37'57.7"N, 93°04'37.3"E	0.54600			
Maint. Artificial plantation at Popo Village (3 rd year Maint.)	10	Seppa	27°17'28.1"N, 93°01'12.49"E	0.54600			
Maint. Of Art. Plantation created during 2021-22 (3rd Year Maint.)	30	Brokpablang USF area under Rupa Range	N 27°10'40.69" E 92°25'38.57" N 27°10'53.59" E 92°25'17.25" N 27°11'09.25" E 92°25'30.75" N 27°11'09.25" E 92°25'30.75"	1.63800			
Maint. Of Art. Plantation created during 2021-22 (3rd Year Maint.)	20	Jigaon USF area under Shergaon Range	N-27°10'40.69" E-92°25'38.57" N- 27°10'53.59" E-92°25'17.25" N- 27°11'09.25" E-92°25'30.75" N- 27°10'55.21" E-92°25'48.43"	1.09200			
Maint. Of Art. Plantation created during 2021-22 (3rd Year Maint.)	20	Chingi USF area under Kalaktang Range	N-27°04'13.30" E-92°07'04.10" N-27°04'23.20" E-92°07'34.20"	1.09200			
Maint. Of Art. Plantation created during 2021-22 (3rd Year Maint.)	14	Gorbow under Rupa Range	N-27°12'58.64" E-92°20'33.86" N- 27°12'35.26" E-92°20'27.83" N- 27°12'36.13" E-92°20'17.76" N- 27°12'23.13" E-92°20'39.76"	0.76440			
Maint. Of Art. Plantation created during 2021-22 (3rd Year Maint.)	21	Chingi under Kalaktang Range	N-27°05'26.12" E-92°06'39.20" N- 27°05'24.15" E-92°06'38.25" N- 27°05'21.17" E-92°06'39.15" N- 27°05'23.20" E-92°06'39.10"	1.14660			
Maint. Of Art. Plantation created during 2021-22 (3rd Year Maint.)	16.5	Morshing under Shergaon Range	N-27°11'04.49" E-92°11'19.09" N- 27°11'15.83" E-92°11'10.44" N- 27°11'26.00" E-92°11'22.65" N- 27°11'10.32" E-92°11'26.72"	0.90090			

Maint. of Afforestation Plantation created during 2021-22 (3rd Year Maint.)	39	Rupa, Kalaktang, Shergaon	N-27°10'8.05'' E-92°11'27.07' N-27°10'6.37'' E-92°11'25.13' N-27°10'5.62'' E-92°11'24.09' N-27°10'8.42'' E-92°11'25.42' N-27°10'8.75'' E-92°23'53.05' N-27°10'8.29'' E-92°23'12.27' N-27°10'1.20'' E-92°23'11.25' N-27°10'59.19'' E-92°23'2.53'	2.12940			
3rd year Maint. of Artificial plantation (Plantation Created during the Year 2020-21) =116.5 Ha	31.0	i). Thrillam	27°31'40.35"N 91°40'44.29"E 27°31'16.60"N 91°40'42.61"E 27°31'19.70"N 91°40'24.71"E 27°31'36.30"N 91°40'36.04"E	1.76452			
	28	ii). Hoongla	27°31'48.59"N 91°42'6.55"E 27°31'36.41"N 91°41'46.49"E 27°31'52.34"N 91°41'53.05"E 27°31'51.27"N 91°42'7.14"E	1.59376			
	32.5	iii). Mangnam	27°33'31.26"N 91°45'38.58"E 27°33'15.17"N 91°45'46.05"E 27°33'11.35"N 91°45'42.19"E 27°33'18.96"N 91°45'32.04"E	1.84990			
	25	iv). Lumla	27°31'37.36"N 91°42'37.27"E 27°31'29.72"N 91°42'24.88"E 27°31'26.31"N 91°42'18.10"E 27°31'46.76"N 91°42'31.39"E	1.42300			
3rd Year maintenance of Artificial Plantation under Tawang Block (Creation year 2021-22)	61.5	Tawang	i) 27°36'3.79"N 91°52'48.70"E ii) 27°36'8.90"N 91°52'44.82"E iii) 27°36'11.85" N 91°53'7.53"E iv) 27°36'1.30"N 91°53'15.01"E	3.50058			
3rd Year maintenance of Artificial Plantation under Tawang Block (Creation year 2021-22)	39	Tawang	i) 27°33'15.19"N 91°50'38.72"E ii) 27°33'12.10"N 91°50'47.95"E iii)27°32'57.00"N 91°50'52.29"E iv)27°32'55.16"N 91°50'25.14"E	2.21988			
3rd Year Maint. of Artificial plantation against reclamation of land slide area at Gyangkhar / Bomba (Cr. year 2021-22)	10	Tawang	i) 27°34'25.70"N 91°52'57.08"E ii)27°34'28.31"N 91°53'4.10"E iii)27°34'18.14"N 91°53'18.72"E iv)27°34'13.66"N 91°53'18.10"E	0.56920			

	3rd Year Maintenance of Artificial plantation against reclamation of land slide area at Bomdir (Creation year 2021-22)	5	Tawang	i)27°35'14.59"N91°53'40.39"E ii)27°35'20.88"N 91°53'43.81"E iii)27°35'13.32"N 91°53'49.74"E iv)27°35'6.87"N91°53'48.55"E	0.28460			
	3rd Year Tending Operation of Artificial Plantation against Reclamation of Landslide at Mirba	6	Mirba	27°33'19.09"N 91°56'55.77"E 27°33'20.79"N 91°56'49.40"E	0.34152			
	3rd year Maintenance of Artificial Plantation created during 2021-22	73	Balemu	Latitude 26°53'30.33"N 26°53'39.55"N 26°54'22.63"N 26°55'57.34N Longitude 92°06'51.79"E 92°07'04.49"E 92°07'22.01"E 92°07'46.48"E	3.98580			
	3rd year Maintenance of Artificial Plantation created during 2021-22	71	Balemu	Latitude 26°56'11.45" 26°56'2.43" 26°54'51.29" 26°55'1.34 Longitude 92°7'50.86" 92°7'23.62" 92°7'28.18" 92°7'33.56"	3.87660			
	3rd year Maintenance of Artificial Plantation created during 2021-22	70	Foothills	Latitude 26°57'27.60"N 26°57'38.00"N 26°56'15.21"N 26°56'15.08"N Longitude 92°25'19.76"E 92°25'4.49"E 92°25'4.41"E 92°25'19.15"E	3.82200			
	3rd year Maintenance of Artificial Plantation created during 2021-22	71	Foothills	Latitude 26°58'24.55"N 26°58'13.79"N 26°58'16.03"N 26°58'24.35"N Longitude 93°1'39.02"E 93°1'44.56"E 93°1'57.97"E 93°1'51.93"E	3.87660			
	3rd year Maintenance of Artificial Plantation created during 2021-22	71	Rowta	Latitude 26°54'14.46" 26°54'6.89" 26°54'13.79" 26°54'14.99" Longitude 92°13'49.74" 92°13'29.77" 92°13'9.99" 92°13'20.26"	3.87660			

3rd year Maintenance of Artificial Plantation created during 2021-22	71	Bhalukpong	Latitude 27°2'0.27"N 27°1'55.25"N 27°1'25.69"N 27°1'33.53" N Longitude 92°34'23.77"E 92°34'18.55"E 92°36'11.59"E 92°36'10.12"E	3.87660			
3rd year Maintenance of Artificial Plantation created during 2021-22	10	Tippi	Latitude 27°2'22.56"N 27°2'15.20" N 27°2'24.12" N 27°2'30.85"N Longitude 92°35'54.75"E 92°36'01.49"E 92°36'09.92"E 92°36'03.34"E	0.54600			
3rd year Maintenance of Artificial Plantation created during 2021-22	10	Dadzilling	Latitude 27°1'24.74"N 27°1'15.33" N 27°1'10.47" N 27°1'21.63"N Longitude 92°37'28.55"E 92°37'24.90"E 92°37'35.35"E 92°37'39.54"E	0.54600			
3rd year Maintenance of Artificial Plantation created during 2021-22	70	Sessa Orchid Sanctuary	Latitude 27°6'34.44"N 27°6'31.95"N 27°6'30.23"N 27°6'32.22"N Longitude 92°31'30.48"E 92°31'33.33"E 92°31'30.80"E 92°31'28.20"E	3.82200			
3rd year Maintenance of Artificial Plantation created during 2021-22	19	Pakke Kessang	26°56'45.20"N 93°13'16.73"E 26°56'56.76"N 93°13'12.36"E 26°56'4.38" N 93°13'5.75"E 26°56'59.63"N 93°13'55.28"E	1.03740			
3rd year Maintenance of Artificial Plantation created during 2021-22	10	Seijosa 1	Latitude 26°56'20.82"N 26°56'18.27"N 26°56'07.01"N 26°56'09.79N Longitude 93°0'56.94"E 93°1'13.85"E 93°0'56.14"E 93°0'43.66E	0.54600			

	3rd year Maintenance of Artificial Plantation created during 2021-22	10	Seijosa 2	Latitude 26°58'24.55"N 26°58'13.79" N 26°58'16.03" N 26°58'24.35"N Longitude 93°1'39.02"E 93°1'44.56"E 93°1'57.97"E 93°1'51.93"E	0.54600			
	3rd year Maintenance of Artificial Plantation created during 2021-22	10	Lanka	Latitude 27°1'10.01"N 27°0'58.93" N 27°0'54.94" N 27°1'06.00"N Longitude 93°3'14.14"E 93°3'19.54"E 93°3'10.59"E 93°3'05.62"E	0.54600			
	3rd year Maintenance of Artificial Plantation created during 2021-22	25	Seijosa	Latitude 26°58'24.55"N 26°58'13.79"N 26°58'16.03"N 26°58'24.35"N Longitude 93°1'39.02"E 93°1'44.56"E 93°1'57.97"E 93°1'51.93"E	1.36500			
	3rd Year Maint. of Block Plantation at Jollang.	6	Jollang	N27°04'31.31" N27°04'31.33" N27°04'31.25" N27°04'31.20" E93°35'25.53" E93°35'25.55" E93°35'25.42" E93°35'25.50"	0.32760			
	Sub-Total THIRD YEAR MAINT.				473.38258			
	FORTH YEAR MAINT.							
	4th year Maintt. of Artificial plantation created during 2020-21 at Kombo Circle under Along Range	8	Kombo	N-28°07'21.3" E-94°50'22.1" N-28°07'26.4" E-94°50'27.3" N-28°07'24.0" E-94°50'26.5" N-28°07'23.0" E-94°50'27.5" N-28°07'24.1" E-94°50'28.0"	0.43680			
	4th year Maintt. of Artificial plantation created during 2020-21 at Perne under Basar Range	5	Perne	N-27°53'29.0"E-94°50'11.2" N-27°53'25.7"E-94°50'09.9" N- 27°53'27.1"E-94°50'08.2" N- 27°53'25.7"E-94°50'06.7" N-27°53'28.9" E-94°50'05.6" N- 27°53'27.3" E-94°50'11.8"	0.27300			

4th year Maintt. of Artificial plantation created during 2020-21 at Dirom under Basar Range	5	Dirom	N-27°49'38" E-94°45' 01" N-27°49'41" E-94°45'01" N-27°49'45" E -94°44'58" N-27°49'43" E-94°44'55" N-27°49'36" E-94°44'56" N-27°49'36" E-94°44'57"	0.27300			
4th year Maintt. of Artificial plantation created during 2020-21 at Rago under Basar Range	8	Rago	N-27°59'22.8" E-94°41'13.8" N-27°59'23.5" E-94°41'13.2" N-27°59'25.0" E-94°41'14.2" N- 27°59'25.4" E-94°41'15.1" N- 27°59'26.4" E-94°41'17.0" N-27°59'27.3" E-94°41'17.2"	0.43680			
4th year Maintt. of Artificial plantation created during 2020-21 at Gechi under Basar Range	8	Gechi area	N28°00'11.7" E-94°40'50.5" N28°00'15.5" E-94°40'51.0" N28°00'15.5" E-94°40'51.1" N28°00'14.3" E-94°40'51.4" N28°00'15.4" E-94°40'51.1" N28°00'15.5" E-94°40'51.2"	0.43680			
4th year Maintt. of Artificial plantation created during 2020-21 at Rano under Along Range	5	Rano	N-28°02'34.9" E-94°42'27.0" N-28°02'35.1" E-94°42'28.0" N-28°02'37.1" E-94°42'28.6" N-28°02'37.9" E-94°42'28.2"	0.27300			
4th year Maintt. of Artificial plantation created during 2020-21 at Hire under Basar Range	5	Hire	N-27°59'24.2" E-94°41'11.5" N-28°00'20.3" E-94°41'22.0" N-27°59'24.0" E-94°41'11.5" N-27°59'24.2" E-94°41'11.5" N-28°00'20.3" E-94°41'22.0" N-27°59'24.3" E-94°41'11.5"	0.27300			
4th year Maintt. of Artificial plantation created during 2020-21 at Bumchi under Basar Range	5	Bumchi	N-27°59'17.1" E-94°40'7.5" N-27°59'17.2" E-94°40'7.6" N-27°59'17.2" E-94°40'7.3" N-27°59'18.4" E-94°40'8.1" N-27°59'20.4" E-94°40'9.0" N-27°59'20.3" E-94°40'11.2"	0.27300			
4th year Maintt. of Artificial plantation created during 2020-21 at Rayom area under Along Range	5	Rayom area	N-28°12'51.7" E-094°51'25.0" N-28°12'17.5" E-094°51'25.0" N-28°12'18.9" E-094°51'24.6" N-28°12'18.9" E-094°51'28.0"	0.27300			

	4th year Maintt. of Artificial plantation created during 2020-21 at Tabe area under Along Range	5	Taba area	N-28°12'43.2" E-094°51'29.3" N-28°12'41.0" E-094°51'29.0" N-28°12'40.0" E-094°51'28.5" N-28°12'39.9" E-094°51'26.8"	0.27300			
	4th Maint of Artificial Plantation creation done under State CAMPA APO 2018-19 (Dipa RF)	50	Dipa RF	N 270 44' 34.80" E 940 50' 13.09" N 270 44' 40.16" E 940 50' 40.95" N 270 45' 7.27" E 940 50' 28.28" N 270 44' 34.80" E 940 50' 13.09"	2.73000			
	4th year Maint. of artificial plantation at Chominthong (Yr of creation 2020-21)	5	Khonsa Range	N 26 59 05.9 E 95 31 26.4	0.27300			
	4th year Maint. of artificial plantation at Chominthong, Khonsa, Kolagaon, Lainwang, Katang, Bunting (Yr of creation 2020-21)	81.5	Khonsa Range	N 26 59 18.5 E 95 31 18.3 N 27 00 16.5 E 95 29 07.1 N 27 05 04.5 E 95 33 30.6 N 27 04 16.4 E 95 37 21.1 N 27 03 27.6 E 95 35 10.1 N 26 59 30.6 E 95 32 59.2	4.44990			
	4th year Maint. of artificial plantation at Lazu Range at Sanliam Nogna, Pongkong, Tutnyu (Yr of creation 2020-21)	32	Lazu Range	N 26 55 57.8 E 95 32 38.1 N 26 57 25.0 E 95 34 07.9 N 26 57 06.2 E 95 37 29.7 N 26 53 55.2 E 95 32 10.2 N 26 54 57.3 E 95 37 47.6 N 26 56 56.4 E 95 39 26.0	1.74720			
	4th year Maint. of artificial plantation at Khonsa Range at Kheti, Thinsa, Dadam, Chinkoi (Yr of creation 2020-21)	24.5	Khonsa Range	N 26 57 33.9 E 95 30 02.0 N 26 56 10.8 E 95 30 09.7 N 26 55 32.4 E 95 27 37.2 N 26 55 16.0 E 95 25 55.4	1.33770			
	4th year Maint. of artificial plantation at Lazu Range at Senu, Lazu, Longliang & Raho (Yr of creation 2020-21)	35.5	Lazu Range	N 26 53 00.5 E 95 33 06.8 N 26 51 29.8 E 95 35 25.0 N 26 52 49.2 E 95 36 40.7 N 26 53 22.8 E 95 34 13.9 N 26 52 24.0 E 95 30 20.9 N 26 51 42.2 E 95 31 07.2	1.93830			


	Maintenance (4th year maintenance of APO 2020-21) of 58.0 ha Artificial plantation at Horupahar	58	Horupahar U.S.F	N27°58'35.0" E95°52'50.4" N27°58'36.6" E95°53'27.1" N27°58'18.8" E95°53'25.2" N27°58'16.9" E95°52'52.8"	3.16680			
	Maintenance (4th year maintenance of APO 2020-21) of 50.0 ha Artificial plantation at Abango	50	Abango U.S.F	N28°04'21.6" E95°53'23.0" N28°04'40.1" E95°52'56.0" N28°04'40.1" E95°53'23.8" N28°04'43.9" E95°53'55.6"	2.73000			
	Maintenance (4th year maintenance of APO 2020-21) of 50.0 ha Artificial plantation at Ezengo	50	Ezengo U.S.F	N28°09'42.5" E95°50'09.2" N28°09'25.7" E95°50'06.0" N28°09'20.2" E95°50'06.4" N28°09'16.5" E95°49'30.6"	2.73000			
	4th year Maintenance of Artificial Plantation at Rei Balo @ 5,460/-	18.5	Chambang Range	N 27° 48'44.23" E 93° 54' 10.6" N 27° 49'52.68" E 93° 54' 15.7" N 27° 49'52.28" E 93° 54' 18.6" N 27° 49' 44.16"E 93°54' 16.39"	1.01010			
	4th year Maintenance of Artificial Plantation at Chambang @ 5,460/-	21	Chambang Range	N 27° 48'3.28" E 93° 47'6.20" N 27° 48'3.05" E 93° 47'12.41" N 27° 48'59.68"E 93°47' 11.05" N 27° 48' 0.68" E 93° 47'7.28"	1.14660			
	4th year Maintenance of Artificial Plantation at Huryung @ 5,460/-	64	Chambang Range	N 27° 48'4.02" E 93°48' 28.14" N 27° 48' 0.87"E 93° 48' 35.12" N 27° 47'53.54"E 93°48' 26.34" N 27° 48' 1.98" E 93° 48' 20.07"	3.49440			
	4th year Maintenance of Artificial Plantation at Kuchup under Cholo Panchayat @ 5,460/-	10.5	Chambang Range	N 27° 48'39.71"E 93°45' 32.30" N 27° 48'42.60" E 93° 45'33.40" N 2748'42.25"E 93°45' 34.53" N 27° 48'14.14"E 93° 45' 34.32"	0.57330			
	4th year Maintenance of Artificial Plantation at Langdang Koto Ghai-III @ 5,460/-	16	Chambang Range	N27° 46'15.40" E93° 46' 23.46" N 27° 46'05.08" E 93° 46' 27.05" N 27° 46' 01.18" E 93° 46' 35.5" N 27° 46' 51.85" E 93° 46'34.18" N 27° 47' 51.85" E 93°47' 28.62" N 27° 47' 05.59" E 93° 47' 17.7" N 27° 47'12.61" E 93° 47' 14.56"	0.87360			


4th year Maintenance of Artificial Plantation at Gimba @ 5,460/-	17	Tali Range	N 27° 58' 53.78" E 93° 51' 50.9" N 27° 58' 54.09" E 93° 51' 55.23" N 27° 58' 50.89" E 93° 51' 55.22" N 27° 58' 48.75" E 93° 51' 50.01"	0.92820			
Maintenance of Artificial Plantation at Bikya 4 th year @ 5,460/-	5.5	Tali Range	N 28° 7' 44.93" E 93° 33' 37.36" N 28° 7' 43.99" E 93° 33' 39.93" N 28° 7' 41.37" E 93° 33' 38.54" N 28° 7' 43.00" E 93° 33' 35.9	0.30030			
Maintenance of Artificial Plantation at Hakpek 4 th year @ 5,460/-	5.5	Tali Range	N 28° 7' 41.05" E 93° 33' 45.27" N 28° 7' 37.57" E 93° 33' 47.84" N 28° 7' 35.52" E 93° 33' 45.01" N 28° 7' 38.45" E 93° 33' 45.14"	0.30030			
4th year Maintenance of Artificial Plantation at Japik @ 5,460/-	7.5	Tali Range	N 28° 6' 47.97" E 93° 45' 8.75" N 28° 6' 46.16" E 93° 45' 15.47" N 28° 6' 41.70" E 93° 45' 12.09" N 28° 6' 44.47" E 93° 45' 4.23"	0.40950			
4th year Maintenance of Artificial Plantation at Pillua @ 5,460/-	10	Tali Range	N 28° 9' 22.39" E 93° 46' 39.85" N 28° 9' 27.32" E 93° 46' 36.32" N 28° 9' 42.78" E 93° 46' 44.32" N 28° 9' 21.14" E 93° 46' 38.47"	0.54600			
4th year Maintenance of Artificial Plantation at Jiha @ 5,460/-	7.5	Tali Range	N 27° 59' 26.52" E 93° 47' 57.02" N 27° 59' 26.16" E 93° 47' 44.96" N 27° 59' 30.28" E 93° 47' 46.00" N 27° 59' 26.52" E 93° 47' 56.40"	0.40950			
Maint. (4 th year) of Artificial Plantation at Dangleha under Koloriang Forest Range 1-weeding.	18.5	Dangleha under Koloriang Forest Range	N 28° 2' 41.70" E 93° 20' 16.25", N 28° 2' 49.05" E 93° 20' 39.69", N 28° 2' 32.16" E 93° 20' 48.28", N 28° 2' 27.19" E 93° 20' 21.65"	1.01010			
Maint. (4th year) of Artificial Plantation at Lobupa under Koloriang Forest Range 1-weeding.	18.5	Lobupa under Koloriang Forest Range.	N 28° 3' 16.34" E 93° 20' 12.2", N 28° 3' 12.95" E 93° 20' 38.46", N 28° 2' 57.56" E 93° 20' 40.98", N 28° 2' 49.15" E 93° 20' 16.60"	1.01010			


	Maint. (4 th year) of Artificial Plantation at Cheya under Koloriang Forest Range 1-weeding.	18.5	Cheya under Koloriang Forest Range.	N 28°3'28.01"E93°20'9.02", N 28°3'31.39"E93°20'33.96", N 28°3'16.75"E93°20'37.74", N 28°3'10.30"E93°20'9.94"	1.01010			
	Maint. (4 th year) of Artificial Plantation at Degok under Koloriang Forest Range 1-weeding.	7.5	Degok under Koloriang Forest Range.	N28°2'25.39"E93°19'32.43", N 28°2'42.44"E93°19'41.64", N 28°2'35.04"E93°19'49.59", N 28°2'20.32"E93°19'38.69"	0.40950			
	Maint. (4 th year) of Artificial Plantation at Moruk under Koloriang Forest Range1-weeding.	7	Under Koloriang Forest Range.	N 28°1'57.05"E93°21'0.55", N 28°2'0.90"E93°21'20.20", N 28°1'53.08"E93°21'23.51", N 28°1'49.76"E93°21'1.16"	0.38220			
	Maint. Of Art. Plantation at Sagalee created on 2020-21 (4 th Year Maint.)	48.5	At Sagalee under Sagalee Range	N: 27°17'21.8" E: 93°30'24.6" N: 27°17'21.0" E: 93°30'24.5 " N: 27°17'20.0" E: 93°30'25.0" N: 27°17'29" E: 93°30'24"	2.64810			
	4 th year Maintenance of Artificial Plantation created during 2020-21	100	Amartala	Latitude 26°53'42.43"N 26°53'58.63"N 26°53'59.43"N 26°53'53.81"N Longitude 92°10'0.27"E 92° 9'53.61"E 92°10'4.74"E 92°10'7.46"E	5.46000			
	4 th year Maintenance of Artificial Plantation created during 2020-21	82	Seijosa	Seijosa Latitude 26°56'6.38"N 26°56'21.38"N 26°56'34.73"N 26°56'38.98"N Longitude 93° 0'40.61"E 93° 0'24.35"E 93° 0'35.04"E 93° 1'10.97"E	4.47720			
	4 th year Maintenance of Artificial Plantation created during 2020-21	85	Foothills- 85 Ha	Foothills Latitude 26°56'54.36"N 26°57'15.49"N 26°57'33.13"N 26°57'15.57"N Longitude 92°26'1.90"E 92°25'49.48"E 92°26'29.63"E 92°26'40.65"E	4.64100			

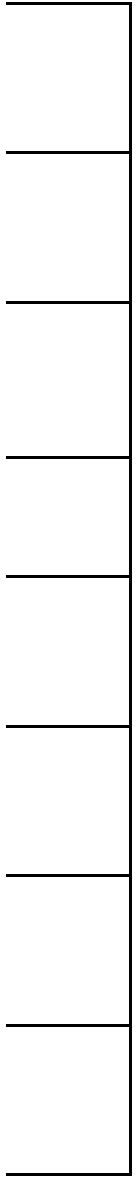
4th year Maintenance of Artificial Plantation created during 2020-21	10	Foothills	Latitude 26°55'35.29"N 26°55'38.73"N 26°56'3.03"N 26°55'58.69"N Longitude 92°19'13.00"E 92°19'19.60"E 92°19'5.30"E 92°18'56.72"E	0.54600			
4th year Maintenance of Artificial Plantation created during 2020-21	10	Foothills	Latitude 26°55'47.19"N 26°56'1.25"N 26°56'16.33"N 26°56'0.78"N Longitude 92°19'13.00"E 92°19'19.60"E 92°19'5.30"E 92°18'56.72"E	0.54600			
4th year Maintenance of Artificial Plantation created during 2020-21	44	Rowta- 44 Ha	Latitude 26°54'30.66"N 26°54'32.28"N 26°54'58.04"N 26°54'39.16"N Longitude 92°15'11.80"E 92°15'23.63"E 92°15'5.42"E 92°14'55.64"E	2.40240			
4th year Maintenance of Artificial Plantation created during 2020-21	20	Rowta	Latitude 26°54'26.84"N 26°54'40.19"N 26°54'31.74"N 26°54'17.28"N Longitude 92°14'53.10"E 92°14'49.15"E 92°14'18.84"E 92°14'15.08"E	1.09200			
4th year Maintenance of Artificial Plantation created during 2020-21	15	Rowta	Latitude 26°55'41.04"N 26°55'40.33"N 26°56'15.00"N 26°56'13.45"N Longitude 92°19'13.00"E 92°19'19.60" E92°19'5.30"E 92°18'56.72"E	0.81900			
4th year Maintenance of Artificial Plantation created during 2020-21	40	Rowta	Latitude 26°54'5.57"N 26°54'31.84"N 26°54'58.22"N 26°54'17.94"N Longitude 92°13'44.03"E 92°13'35.01"E 92°13'32.84"E 92°14'13.84"E	2.18400			

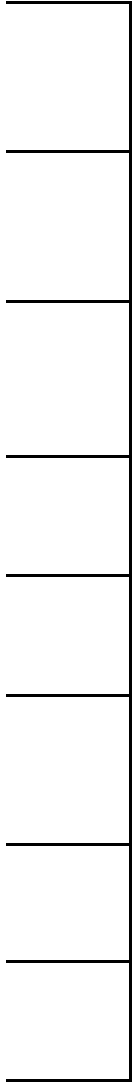
4th year Maintenance of Artificial Plantation created during 2020-21	100	Namorah	26°56'0.30"N 93° 7'31.28"E 26°55'55.62"N 93° 7'21.93"E 26°32'39.91"N 93°7'15.41"E 26°55'41.74"N 93°7'41.30"E	5.46000			
4th year Maintenance of Artificial Plantation created during 2020-21	15	Pakke Kessang	27°11'38.56"N 93° 18'2.28"E 27°11'36.01"N 93° 18'5.28"E 27°11'34.08"N 93°18'58.41"E 27°11'43.63"N 93°18'57.34"E	0.81900			
4th year Maintenance of Artificial Plantation created during 2020-21	20	Pakke Kessang	27°11'48.17"N 93°17'55.85"E 27°11'43.49"N 93°17'0.11"E 27°11'38.56"N 93°17'58.11"E 27°11'36.01"N 93°17'58.14"E	1.09200			
4th year Maintenance of Artificial Plantation created during 2020-21	20	Pakke Kessang	27°11'21.07"N 93°17'42.13"E 27°11'2038"N 93°17'41.20"E 27°11'17.45"N 93° 17'50.1"E 27°11'15.32"N 93°17'37.29"E	1.09200			
4th year Maintenance of Artificial Plantation created during 2020-21	13	Pakke Kessang	27°11'59.87"N 93° 17'50.06"E 27°11'58.93"N 93°17'55.17"E 27°11'55.06"N 93 °17'53.83"E 27°11'56.19"N 93°17' 47.87"E	0.70980			
4th year Maintenance of Artificial Plantation created during 2020-21	12	Pakke Kessang	27°11'46.17"N 93° 17'55.85"E 27°11'43.49"N 93° 17'0.11"E 27°11'41.31"N 93°17'58.11"E 27°11'43.63"N 93°17'58.14"E	0.65520			
Sub-Total FORTH YEAR MAINT.				90.47220			











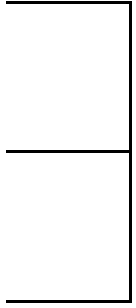




Table 8

Net Present Value and Interest: Wildlife Habitat Improvement

Sl.No	Target Activities as per Integrated Wildlife Management Plan for Current Year	Wildlife Activities under NPV				Others Scheme		Interest Amount to offset incremental cost of Wildlife Habitat improvement	Remark
		Physical (in ha)	Location (KML File)	GPS reading	Financial (in lakhs)	Physical (in ha./No.)	Financial (in lakhs)		
Improvement of wildlife habitat as provided in the approved wildlife management plan or working plan as per CAF Rule 5(2)(i)									
FIRST YEAR MAINT.									
	1st year maint. Of Habitat improvement through tree pltn. In vacant/open patches Banfera-Longnakshi CR (2023-24)	10	Banfera-Longnakshi	26°59'42.32"N; 95°12'16.25"E 26°59'42.74"N; 95°12'24.56"E 26°59'55.10"N; 95°12'26.52"E 26°59'55.72"N; 95°12'16.62"E	1.00500				
	1st year maint. Of Habitat improvement through tree pltn. In vacant/open patches Wanu CR (2023-24)	10	Wanu	26°57'3.17"N; 95°16'15.12"E 26°57'13.51"N; 95°16'25.90"E 26°57'20.90"N; 95°16'19.99"E 26°57'13.40"N; 95°16'12.39"E	1.00500				
	Maint of Habitat improvement Plantation created during 2023-24 (1st year Maint.)	65	EWLS	N-27°02'8.33" E-92°25'0.59" N-27°02'8.39" E-92°25'0.57"	6.53250				
	1st Year Maint (Creation 2023-24) Habitat improvement by planting fruit bearing trees under Seijosa/Tipi/Rilloh	15	Seijosa/Tipi/Rilloh	27°1'52.54"N 92°46'51.96"E 27°2'4.91"N 92°39'43.61"E 27°9'2.58"N 93°5'31.28"E	1.50750				

	1st Year Maint (Creation 2023-24) Planting of fruit bearing species for wildlife habitat improvement	70	Daphabum area	27°40'9.07" N 96°38'33.54" E 27°40'15.92" N 96°38'59.88" E 27°39'44.71" N 96°39'43.65" E 27°39'31.46" N 96°39'18.54" E 27°39'53.78" N 96°38'58.25" E	7.03500				
	1st Year Maint (Creation 2023-24) Improvement of wildlife Habitat through ANR Plantation	65	MWLS	28°08'32"N 95°56'48"E	6.53250				
	1st Year Maint (Creation 2023-24) Habitat improvement of wildlife habitat by planting fruit bearing trees/ fodder trees at Yagling area.	20	Mouling	N28°31'16.64" E94°59'44.3" N28°31'34.61"E94°59'47.18"	2.01000				
	1st Year Maint (Creation 2023-24) Habitat improvement of wildlife habitat by planting fruit bearing trees/ fodder trees at Ramsing area.	27	Mouling	N28°41'04" E94°57'19" N28°41'52" E94°57'58"	2.71350				
	1st Year Maint (Creation 2023-24) Habitat improvement of wildlife habitat by planting fruit bearing trees/ fodder trees at Payum area	20	Mouling	N28°29'29.7" E94°55'01.6" N28°29'30.6"E94°55'02.5" N28°44'16" E94°53'39"	2.01000				
	Sub-Total FIRST YEAR MAINT.								
	SECOND YEAR MAINT.								
	2nd year Maintenance of ANR for Habitat improvement created during 2022-23 under Liromoba Range	34	Yordi Rabe Subse Wildlife Sanctuary	N28°09'23.00" E94°30'57.24" N28°09'07.31" E94°30'15.25" N28°09'24.91" E94°30'31.47" N28°09'34.20" E94°30'16.18" N28°09'33.92" E94°30'01.86"	2.59080				
	2nd year Maint of Habitat improvement by planting of fodder and fruit bearing trees inside Kane WLS creation done under CAMPA APO 2022-23	107	Kane WLS	N270 41' 50.6" E940 39' 37.4" N270 41'20.9" E940 38' 24.5" N270 41'44.83" E940 38' 31.1" N270 41' 41.7" E940 38' 35.3"	8.15340				

Maint. Habitat improvement by ANR Plantation.(2022-23) (2nd Year)	316	Gobuk(Tamu Area)	28°38'38.16"N 95°10'15.00"E 28°39'0.30"N 95° 9'34.55"E 28°38'37.42"N 95° 8'50.67"E 28°39'1.54"N 95° 8'27.76"E 28°39'5.24"N 95° 8'1.62"E 28°38'45.57"N 95° 7'39.95"E 28°38'16.80"N 95° 8'57.14"E 28°38'18.63"N 95° 9'21.00"E	23.94016				
2nd Year Maint. of Habitate Improvement through ANR Plantation Tending- 2 weeding at Dirang @ 3996/- per Ha. Creation done during 2022-23 under State CAMPA	70	Dirang Range	27°12'01.51N 92°12'37.72E 27°11'47.28N 92°12'54.01E 27°12'18.27N 92°12'40.64E	5.33400				
Maintenance of plantation for Habitat improvement with endemic species viz.,Aristolochaspp.,Tsuga spp.,Abies sp.,Oak sp.etc.which was created under CAMPA during the year 2020-21(2nd year Maint)	71	Tale/Pange	N- 27°32'06.2"E-093°57'08.3",N- 27°32'02.1"E-093°57'12.4",N- 27°32'04.6"E-093°57'13.9",N- 27°32'52.5"E-093°53'55.5",N- 27°32'53.0"E-093°53'55.6"	5.41020				
Maintenace of plantation for habitat improvement with fodder and fruit bearing species (which was created under CAMPA during the year 2022-23(2nd year Maint)	100	Tale	N- 27°32'06.2"E-093°57'08.3" N- 27°32'02.1"E- 093°57'12.4", N- 27°32'04.6"E-093°57'13.9", N- 27°32'52.5"E-093°53'55.5", N- 27°32'53.0"E-093°53'55.6"	7.62000				
Maint. of RhodendronGarmplasm Garden with erection of signage etc. (2nd year maint.)	20	Pange	N- 27.528699 E-093.946061	1.52400				
Maint of Habitat improvement Plantation created during 2022-23 (2 nd year Maint.)	60	Khellong, Sissni, Egalenest pass	N-26°59'45.00'' E- 92°24'40.00'' N-26°59'40.00'' E-92°24'35.00''	4.57200				

2nd year Maintenance of Habitat improvement plantation created during 2022-23	100	Shikaridanga	Latitude 26°53'35.51"N 26°53'30.38"N 26°53'26.46"N 26°53'27.80"N Longitude 92° 9'39.37"E 92° 9'38.43"E 92° 9'43.19"E 92° 9'47.63"E	7.62000				
2nd year Maintenance of Habitat improvement plantation created during 2022-23	74	Rowta	Latitude 26°55'21.95"N 26°55'32.11"N 26°55'22.13"N 26°55'1.80"N Longitude 92°15'12.29"E 92°15'30.14"E 92°15'45.39"E 92°15'50.66"E	5.63880				
2nd year Maintenance of Habitat improvement plantation created during 2022-23	100	Sessa Orchid Sanctuary	Latitude 27° 7'12.38"N 27° 7'19.21"N 27° 7'7.60"N 27° 6'55.99"N Longitude 92°32'50.86"E 92°32'49.94"E 92°32'13.00"E 92°32'15.46"E	7.62000				
2nd year Maintenance of Habitat improvement plantation created during 2022-23	69	Dedzelling	Latitude 27° 0'12.51"N 27° 0'14.52"N 27° 0'32.17"N 27° 0'44.90"N Longitude 92°37'12.88"E 92°36'50.53"E 92°36'50.38"E 92°37'2.31"E	5.25780				
. Maintenance of habitat improvement through ANR at Poma under Poma Wildlife Range 2nd year maint.	20	Poma	27°03'43"N 93°31'25"E	1.52400				
Maintenance of Block Plantation through ANR at Ganga Lake 2nd year maint.	6	Ganga Lake	27°04'34"N 93°34'13"E 27°04'39"N 93°33'53"E 27°04'24"N 93°33'54"E 27°04'20"N 93°34'13"E	0.45720				
Maintenance of Habiatat Improvement plantation 2nd year maint.	124.08	B/ghat Rankomdom Glow Lake	N27°44'12.36" E96°24'49.61" N27°39'58.06" E96°26'53.94" N27°41'30.75" E96°26'41.82"	9.45490				

Maintenance of Habiatat Improvement plantation 2nd year maint.	22	Tihun	N27°42'45.08" E96°26'44.61" N27°42'54.62" E96°26'53.28" N27°42'45.17" E96°27'04.48" N27°42'36.55" E96°26'56.53"	1.67640				
Maintenance of fruit bearing trees plantation including cost of seedling raised during 2022-23 2nd year maint.	61	Firm Base	N21° 30'46.10" E96° 30' 07.94"	4.64820				
Maintenance of Soil Binding species plantation along the river bank of Namdapha river including cost of seedling raised during 2022-23 2nd year maint.	50	Namdapha River	N 21°30'43.45" E 96°30'11.73"	3.81000				
Maintenance of ANR Plantation (2022-23) including cost of seedling 2nd year maint.	75	Burma Nallah , Kodboi area	N27°32'16.5",E96°26'30.3 ; N27°26'03.21" E96°21'33.64"	5.71500				
Maint. Of fruit bearing species plantation (2022- 23) including cost of seedling 2nd year maint.	61	Nibodi	N27°29'11.92" E96°27'37.71"	4.64820				
Ma.int. Of soil binding species plantation incl. cost of seedling 2nd year maint.	50	Burma Nallah	N27°23'23.37"E 096°25'22.06"	3.81000				
Maintainance of ANR Plantation (2022-23) including cost of seedling 2nd year maint.	75	Hombill	N27°32'16.5" E 96°26'30.3"	5.71500				
Maintainance of fruit bearing species plantation (2022-23) including cost of seedling 2nd year maint.	61	Dehan, 10th mile	N27°29'33.0" E096°22.56.7" N27°30'08.9" E096°19'52.7"	4.64820				
Maintainance of soil binding species plantation (2022-23) including cost of seedling 2nd year maint.	50	Deban	N27°29'33.0" E096°22'56.7"	3.81000				
Sub-Total SECOND YEAR MAINT.								
THIRD YEAR MAINT.								

	3rd year Maintt. of ANR Plantation for fruit bearing trees habited improvement (Created during 2021-22) under Liromoba Range	30	Yordi Rabe Subse Wildlife Sanctuary	N28°16'57.3" E94°84.55.1" N28°16'59.1" E94°84.58.7" N28°16'49.7" E94°84.56.1" N28°16'49.4" E94°84.51.61"	0.88200				
	3rd year Maintt. of ANR Plantation for fruit bearing trees habited improvement (Created during 2021-22) under Along Range	10	Yordi Rabe Subse	N28°16'57.3" E94°84.55.1" N28°16'59.1" E94°84.58.7" N28°16'49.7" E94°84.56.1" N28°16'49.4" E94°84.51.61"	0.29400				
	3rd year Maint of Habitat improvement by planting of fodder and fruit bearing trees inside Kane WLS creation done under CAMPA APO 2021-22	50	Kane WLS	N 270 42' 11.8" E 940 37' 51.6" N 270 42' 12.9" E 940 39' 49.5" N 270 42' 14.6" E 940 39' 38.2" N 270 42' 13.7" E 940 39' 55.3"	1.47000				
	Maint. of habitat improvement plantation created during 2021-22 (3rd year Maint.)	91	Khellong, Sissni, Egalenest pass	N-27°09'58.91" E- 92°27'39.26" N-27°09'52.9" E-92°27'42.29"	2.67540				
	Maint. of habitat improvement plantation created during 2021-22 (3rd year Maint.)	95	Chaku, Khellong, Egalenest pass	N-27°10'04.77" E- 92°27'36.24" N-27°10'00.52" E-92°27'41.49"	2.79300				
	Maint. of habitat improvement plantation created during 2021-22 (3rd year Maint.)	37	Alubari and Chaku area under Sing chung WL Range	N-27°10'05.08" E- 92°27'39.28" N-27°10'00.06" E-92°27'39.30"	1.08780				

Maint. of habitat improvement plantation created during 2021-22 (3rd year Maint.)	31	EWLS	N-27°04'24.33'' E- 92°26'32.50'' N-27°07'28.76'' E-92°26'39.64''	0.91140				
Maint. of habitat improvement plantation created during 2021-22 (3rd year Maint.)	20	EWLS	N-27°01'25.00'' E- 92°26'17.01'' N-27°00'49.01'' E-92°25'48.25''	0.58800				
3rd year Maintenance of Habitat improvement plantation created during 2021-22	200	Amortala Range	Latitude 26°53'16.69"N 26°53'48.45"N 26°54'15.08"N 26°53'16.10"N Longitude 92° 8'26.60"E 92° 8'10.83"E 92° 8'58.18"E 92° 9'8.16"E	5.88000				
3rd year Maintenance of Habitat improvement plantation created during 2021-22	50	Balemu	Latitude 26°54'44.83"N 26°53'38.73"N 26°53'31.03"N 26°54'5.66"N Longitude 92°07'59.90"E 92°08'58.64"E 92°08'21.49"E 92°07'42.35"E	1.47000				
3rd year Maintenance of Habitat improvement plantation created during 2021-22	50	Rowta	Latitude 26°54'37.63"N 26°54'00.16"N 26°54'30.17"N 26°54'15.36"N Longitude 92°14'55.18"E 92°15'1.13"E 92°16'42.37"E 92°16'38.84"E	1.47000				
3rd year Maintenance of Habitat improvement plantation created during 2021-22	50	Bhalukpong	Latitude 27°1'26.10"N 27°1'8.45"N 27°1'39.09"N 27°2'4.76"N Longitude 92°35'15.68"E 92°34'29.25"E 92°33'29.03"E 92°33'53.96"E	1.47000				
3rd year Maintenance of Habitat improvement plantation created during 2021-22	400	Sessa Orchid Sanctuary	Latitude 27° 6'28.97"N 27° 6'41.36"N 27° 6'57.36"N 27° 6'46.58"N Longitude 92°31'26.45"E 92°31'11.09"E 92°31'21.80"E 92°31'41.36"E	11.76000				

	Maint. of HABITAT Improvement ANR Plantation 3rd Year Maint	73	i. Jeepghat ii. Pillumukh	27° 51'350"N 95° 25'240"E 27° 51'287" N 95° 25'202"E 27° 51'270"N 95° 25'324"E 27° 51'307"N 95° 25'330"E	2.14620				
Sub-Total THIRD YEAR MAINT.									
FORTH YEAR MAINT.									
	4th year Maint of Habitat improvement by planting of fodder and fruit bearing trees inside Kane WLS creation done under CAMPA APO 2020-21	50	Kane WLS	N 270 41' 50.6" E 940 39' 37.4" N 270 41' 20.9" E 940 38' 24.5" N 270 41' 48.3" E 940 38' 31.1" N 270 41' 41.7" E 940 38' 35.3"	1.47000				
	4th year Maint of Habitat improvement by planting of fodder and fruit bearing trees inside Kane WLS creation done under CAMPA APO 2020-21	4	Kane WLS	N 270 41' 47.2" E 940 38' 45.3" N 270 41' 45.9" E 940 38' 44.6" N 270 41' 50.8" E 940 38' 55.5" N 270 41' 49.7" E 940 38' 55.2"	0.11760				
	Maintenance of Habitat improvement through ANR Plantation in Part of Kameng Elephant Reserve under Foothills Range (4th Year Maintenance created during 2020-21) under Doimara RF	40	Foothills	Latitude 26°57'14.13"N 26°56'48.26"N 26°56'50.22"N 26°57'11.41"N Longitude 92°25'1.28"E 92°24'54.31"E 92°24'38.80"E 92°24'41.02"E	1.17600				
	Maintenance of Habitat improvement through ANR Plantation in Part of Kameng Elephant Reserve under Rowta Range. (4th Year Maintenance created during 2020-21) under Amartola RF	50	Rowta	Latitude 27°1'26.10"N 27°1'8.45"N 27°1'39.09"N 27°2'4.76"N Longitude 92°35'15.68" E92°34'29.25" E92°33'29.03" E92°33'53.96"E	1.47000				
	Maintenance of Habitat improvement through ANR Plantation in Part of Kameng Elephant Reserve under Bhalukpong Range (4th Year Maintenance created during 2020-21) under Doimara RF	40	Bhalukpong	Latitude 27° 1'48.02"N 27° 1'34.84"N 27° 1'32.28"N 27° 1'34.17"N Longitude 92°36'9.29"E 92°36'0.65"E 92°35'37.92"E 92°35'23.88"E	1.17600				

Maintenance of Habitat improvement ANR Plantation at Sessa under Bhalukpong Range. (4th Year Maintenance created during 2020-21)	43	Sessa Orchid Sanctuary	Latitude 27° 6'28.97"N 27° 6'41.36"N 27° 6'57.36"N 27° 6'46.58"N 27° 6'32.69"N Longitude 92°31'26.45"E 92°31'11.09"E 92°31'21.80"E 92°31'41.36"E 92°31'35.81"E	1.26420				
Maint. of Habita Improvement plantation created during 2020-21 & 2021-22 under Sejjosa/Tipi/Rilloh 4th year maint.	30	Sejjosa/Tipi/Rilloh	26°57'50.26"N92°55'23.41"E 27°1'8.24"N92°38'48.01"E 27°9'38.23"N 93°13'37.00"E	0.88200				
Sub-Total FORTH YEAR MAINT.								

Table 12

Net Present Value and Interest: Casual Labours

Sl. No.	Target Activities as per State plan for current year	Activities		Others Schemes		Interest Amount to offset incremental cost of Casual labours	Remarks
		Physical (in nos.)	Financial (in lakhs)	Physical (in nos.)	Financial (in lakhs)		
	Under NPV Component						
1	Casual engagement of local people or labours to assist regular staff for protection of forest and WL for 12months	280	403.86				
	Under Interest component						
2	Disbursement of Salary and Allowances of staffs of the State Authority.	50	93.60				

Table 13**Net present Value and Interest: Hiring of Vehicles**

Sl.No	Target Activities as per State plan for current year	Activities		Others Schemes		Interest Amount to offset incremental cost of Casual labours	Remarks
		Physical (in nos.)	Financial (in lakhs)	Physical (in nos.)	Financial (in lakhs)		
	Projects Name/Details						
1	Under NPV Component						
	Hiring of vehicles		1.00				
2	Under Interest component						
	Hiring of LMV vehicles	on need based	5.00				

Table 14

Net present Value and Interest: Other Activities

Sl.No	Target Activities as per State plan for current year	Activities		Others Schemes		Interest Amount to offset incremental cost of Casual labours	Remarks
		Physical (In nos.)	Financial (in lakhs)	Physical (In nos.)	Financial (in lakhs)		
	Projects Name/Details						
	Under NPV Component						
13	Independent concurrent monitoring and evaluation and third-party monitoring of various works undertaken from State Fund.	Ls	73.44				
	Under Interest component						
1	Disbursement of Salary and Allowances of staffs of the State Authority.	50	93.6				
2	Internal Audit and preparation of statutory report 2015-16 to 2023-24	LS	52.985				
3	Disbursement of sitting fees and allowances to nominated Executive & Steering Committee members of the State Authority	LS	10				
4	Third Party Monitoring and Evaluation of CAMPA Activities from 2014-15 to 2018-19	LS	58.534				
5	Special renovation of buildings of frontline staffs.	60	30				
6	Management of office establishment of State Authority (Office Expenses (OE) of State Authority and Other Charges (OC))	LS	30				
7	Office equipment including computers & peripherals and their maintenance	LS	30				
8	Development of website of State Authority and e-Plantation Journal.	LS	15				
9	Contingency expenses for management of State Authority	LS	15				

10	Hiring of staff cars for the use of the officer & officials of the State Authorityvehicles	on Need basis	5				
11	Hiring of buildings on lease for the office establishment of the State Authority	LS	20				

DETAILS OF FINANCIAL OUTLAY FOR INTEGRATED APOs

ANNEXURE IV

Physical Activities and Financial Targets under APO s of CSS, State Plan, CAMPA & any other Scheme 2023-24

Sl. No.	Activities	CAMPA		CSS (Centrally Sponsored Schemes)		External Aided Management Project		State Plan		Any other scheme	
		Physical	Financial	Physical	Financial	Physical	Financial	Physical	Financial	Physical	Financial
		Area in ha.	Rs. in crores	Area in ha.	Rs. in crores	Area in ha.	Rs. in crores	Area in ha.	Rs. in crores	Area in ha.	Rs. in crores
1	Fire Prevention and Control operations	LS	0.3125	LS	2.2013						
2	Wildlife Management	LS	6.0638	LS	7.4718						
3	Forest Protection	LS	0.794645					LS	2.00		
4	Project Tiger			LS	11.8387						
5	Project Elephant			LS	3.7414						
6	Green India Mission			10777	23.6445						
7	Forest Infrastructures	24 Nos.	5.29834					LS	3.50		
8	Vehicles										
9	Office Establishment	1 No.	10.35								
10	Hiring of buildings										
11	Any other item							LS	63.9		
12	Dehang Dibang Biosphere Reserve			LS	0.9948						
13	National Bamboo Mission			LS	4.1667						

12	Maintenance of ANR Plantation		8.04799								
13	Maintenance of Artificial Plantation		24.55379								
11	Any other item						LS		65		
12	Dehang Dibang Biosphere Reserve			LS	1.97						
13	National Bamboo Mission			LS	6.8						

	14 ha.	0.371
--	--------	-------

10.Details of APO are as under

Sl.No	CAF Act/ Rules	Activity	Proposed outlay		Green Employment to be generated (in mandays)	Page No.	Remarks
			Phy.Target	Fin.Target (in lakh)			
1 Site-specific activities as per Section 6 (a) of the CAF Act, 2016							
	Mandatory	Compensatory Afforestation					
		i. Advance work	1799.84 ha.	385.93874	105243	9--13	
		ii. Creation of plantation work	1557.16 ha.	1263.01579	225788	14-19	
		iii. Maintenance of existing/older plantation	29529.588 ha.	4147.35227	784701	20-71	
		iv. Monitoring & Supervision	LS	300		71	
		Integrated Wildlife Management Plan					
		8th year operation 1 weeding and maint. of inspection path & firelines	14 ha.	0.371	98	72	
		Sub- Total Site specific activities under CAMPA (CA & IMWP components)		6096.6778			
		Note- Details as per FC proposal as Annexure					
2. Activity as per Rule 5 (2) of CAF Rules, 2018 under NPV component							
	5(2)a	ANR					
		i. Maintenance	14180.24 Ha.	804.79872	311966	80-98	
	5(2)b	Artificial Regeneration					
		i.Maintenance	20298.642 ha.	2455.3788	893141	98-174	
	5(2)i	Improvement of wildlife habitat					
		i. Maintenance of Habitat improvement by ANR plantation	3522.08 ha.	208.00286	137384	174-180	
3.Activities as per Rule 5(3) of the CAF Rule, 2018							
	5(3)f	Casual engagement of local people of labours to assists regular staff of state forest department	280 Nos.	403.86	280	74-78	
	5(3)h	Independent concurrent monitoring and evaluation and third party monitoring				78-79	
		i. Independent concurrent monitoring	LS	74.44			

		Sub-Total of NPV Component		3946.4804			
4.Activities as per Rule 6(a) of CAF Rules, 2018							
	6(a)i	To offset incremental cost of CA/PCA at increased wage rate	0	0			
	6(a)ii	To offset increment cost of CAT at increased wage rate	0	0			
	6(a)iii	To offset incremental cost of IWMP at increased wage rate	0	0			
	6(a)iv	For disbursement of salary and allowance to nominated members and staff	50 Nos.	93.60	50	181	
	6(a)v	For disbursement of sitting fees and allowances to nominated members	LS	10.00		181	
	6(a)vi	Activities referred to in sub-(2) and (3) of Rule 5				181	
		(i) Internal audit and preparation of statutory report 2015-16 to 2023-24	LS	52.99			
		(ii) Third Party Monitoring and Evaluation of CAMPA Activities from 2014-15 to 2018-19	LS	58.53		181	
5.Activities as per Rule 6(b) of CAF Rules, 2018							
	6(b)i	Management of office establishment State CAMPA CEO with detail	LS	30.00		181	
	6(b)ii	office equipment including computers and peripherals and its maintenance	LS	30.00		182	
	6(b)iii	Hiring staff cars for the use of officers and officials	on need based	5.00		182	
		POL & Maintenance of vehicle under State Authority				182	
	6(b)iv	Hiring of buildings on lease for office establishment and residences of the officers		20.00		182	
	6(b)v	other contingencies for management of State Authority		15.00		182	
	6(b)vi	Special renovation of buildings of frontline staffs	60 Nos.	30.00	600	182	
		Development of website for e-Plantation Journal.	LS	15.00		182	
		Sub-Total of Interest Component		360.119			
		Grand Total		10403.28			

10.Details of APO are as under

Sl.No	CAF Act/Rules	Activity	Proposed outlay		Green Employment to be generated (in mandays)	Page No.	Remarks
			Phy.Target	Fin.Target (in lakh)			
1 Site-specific activities as per Section 6 (a) of the CAF Act, 2016							
	Mandatory Activity	Compensatory Afforestation					
		i. Advance work	1737.14	361.817	99017		
		ii. Creation of plantation work	3001.348	2106.101	435195		
		iii. Maintenance of existing/older	28794.81	4373.828	773175		
		iv. Monitoring & Supervision	LS	200			
		Catchment Area Treatment Plan					
		Afforestation: Creation of Plantation (1000 Ha)	1000 ha.	1260.737	89000		
		Maintenance of Plantation. (6000 Ha)	6000 ha.		216000		
		Enrichment of Plantation: Creation of Plantation including nursery (200 Ha)	200 Ha	80.68	17800		
		Maintenance of Plantation – 2nd year & 3rd year operation. (1200 Ha)	1200 ha.		52800		
		Distribution of seedling (100 ha. each year)	100 ha. each year	10	62400		
		Alternative Land Use Programme to Control Shifting Cultivation					

	(Strip Plantation – 1895.11 Ha, Staggered Trenches -113.90 Ha, Cover Crop Strips – 1981.60 Ha, Vegetative Hedge – 27.40 Ha, Mixed Strip Crop – 2009 Ha, vegetative Hedge -12.19 ha., Silvicultural Strips – 4018 Ha, Bench Terracing – 70 Ha)		436.36	901214		
	Soil & Water Conservation Engineering/Mechanical Measures (DRPBD -358 Nos., LBCF- 235 Nos., Staggered trenches - 159112 Nos., Planting Development of pasture & fodder - 631 ha.)		152.16	26085		
	Treatment of Pilot Areas (Intensive Afforestation/Reforestation – 83.60 Ha, Enrichment Plantation – 31 Ha., permanent cultivation - 6.46 ha.)		4.666	10774		
	Erosion Control through Vegetative Barriers (vetiver grass -1385212 Nos.)		69.81	12168		
	Integrated Wildlife Management Plan					
	Maintenance Of check Gate with hut.	8 Nos.	3.62	517		
	Const. of check gate with hut	6 Nos.	30.03	4286		
	Patrolling squad/wages	53 Nos.	56.876	53		
	Erection of night vision vinyl signage with Ms angle iron post @ 1 no/km.	60 Nos./30 km	14.5	60		
	POL & Maintenance of M/cycle & vehicle	23 Nos.	14.59			
	Awareness camp in school/Printing of brochure/Maintenance of signage	12 Nos.	34.4	12		
	Monitoring & Evaluation	LS	9			
	Tending operation, Maintenance. of fence	7700 rmt /14 ha.	4.22	98		
	Cr. Of plantation	12 ha.	2.07	488		

	Erection of watch tower	9 Nos.	32.85	428		
	Waste management plan	3 Nos.	3	400		
	Identification of rich wildlife habitat and corridors	3015 Nos.	21.75	3015		
	Canopy connetivities for animal crossing by plantation of tall saplings	2400 Nos.	6	2400		
	Hexagonal awareness shed	1 No.	6.31	800		
	Rescue & Treatment	Ls	5.8	100		
	C/o Rescue Treatment Centre including medicine & equipment	1 No.	100			
	Speed Breaker	12 Nos.	1.57			
	C/o interpretation centre	1 No.	100	11428		
	Vehicle	8 Nos.	77			
	Motor cycle	2 Nos.	1.3			
	Employment generation	45 beneficiaries	13.5	45		
	Avenue plantation	3 km	6	15000		
	Contingency driver	4 Nos.	7.51	4		
	Contingency charge	LS	4.288			
	Renovation of animal enclosure	LS	41			
	Maintenance of animal shed	6 Nos.	3.1	60		
	Ex situ conservation	LS	2.5	25		
	Hiring of veterinarian	LS	3.6			
	Sub- Total Site specific activities under CAMPA (CA, CAT & IMWP components)		9662.543			
	Note- Details as per FC proposal as Annexure					
2.	Activity as per Rule 5 (2) of CAF Rules, 2018 under NPV component					
	5(2)a	ANR				
	(i) Advance work including creation	2149.87 Ha.	382.499	73096		
	ii. Maintenance	12882.305 Ha.	712.8684	283411		
	iii. Nursery raising	7500 Nos	1.35	390000		

	5(2)b	Artificial Regeneration				
		i.Advance soil work including creation	4565.51 Ha	2830.3887	442854	
		ii.Maintenance	16760.63 ha.	1680.363	737468	
		iii. Nursery raising	165001 Nos	38.30	8580052	
	5(2)c	Silvicultural operations				
		i.Tending operations (Weeding, cleaning, thinning, pruning & Climber cutting)	335 ha.	20.10	6060	
		ii. Creation of Hollang seed orchard	2 ha.	2.00	100	
		iii. Collection of sub-tropical seed & transportation to centre	100 kg/12000 Nos.	6.80	1200	
		iv Mass production of orchid through micropropagation in tissue culture	2000 Nos.	3.60	2000	
		v. Raising of seedlings	25000 Nos.	4.5	1150	
	5(2)d	Protections of plantations and forests				
		i. Cost of POL & maintenance of vehicle/motorcycle	LS	3.28		
		ii.Stacking of river boulders to divert the course of river	7 ha.	2.45	364	
		iii. Purchase of equipments relevant for patrolling	5 sets	47.13		
		iv. Const. of seasonal bamboo bridge	3 Nos.	4.50	100	
		v. Const. of green house	1 No.	4.00	1800	
		vi. Installation/maint. of water sprinkler, water reservoir, making of permanent beds and hardening unit	6 Nos.	12.00		
		vii. Collection of seeds, orchids & other germplasm	250 kg/1800 Nos.	6.10	2400	
		viii. Bio fencing at critical elephant location	3 ha.	2.00		
	5(2)e	Pest and disease control in forests				

		Pest and disease control in forest like purchase of weedicide etc.	APR	1.34			
	5(2)f	Forest fire prevention and control operations					
		i. Fire line (creation & maintenance)					
		ii. Fire watchers					
		iii. Purchase of fire equipement	125 Nos.	26.50			
		iv. Control Burning at river bank	80 ha.	4.75	900		
	5(2)g	Soil and moisture conservation works					
		i. Water bodies (name & Size)					
		ii. Check Dam	792 Nos.	699.18	10000		
		iii. Dredging of ponds	5 Nos.	31.00	8850		
		iv Jungle bellies	739 Nos.	294.14			
	5(2)h	Voluntary relocation of villages from protected areas					
		i. Name of village	0	0			
		ii. Population	0	0			
		iii. No. of eligible	0	0			
		iv. Availability of land for relocation (mention in annexure)	0	0			
	5(2)i	Improvement of wildlife habitat					
		i. Habitat improvement by ANR plantation	302 Ha.	51.6043	11780		
		ii. Water holes	40 Nos.	16.81	4570		
		iii. Improvement of salt licks	13 Nos.	5.60	1600		
		iv. Making of signage	5 Nos.	0.50	5		
		v. Training and workshops	3 Nos.	5.50			
		vi. Open hall kitchen	1 No.	3.00	428		
		vii. Anti poaching protection camp including purchase of machinery	3 Nos.	45.00	1000		
		viii. Bamboo bridge	3 Nos.	4.50			

		ix. Creation of fruit bearing species nursery	1 No.	4.75	87		
		x. Maintenance of habitat improvement	2867.08 ha. / 39 Nos.	179.420	20070		
	5(2)j	Planting and rejuvenation of forest cover on non-forest land falling in wildlife corridors	0	0			
	5(2)k	Establishment, maintenance of animal rescue centre and veterinary treatment facilities for wild animals					
		Improvement of i) Hog Deer-1nos (ii)SlowLoris-1nos	2 Nos.	15.00	2000		
		Animal rescue treatment	2 Nos.	2.00	100		
		Veterinary medicine and treatment	2 Nos.	2.00			
	5(2)l	Supply of wood saving, cooking appliance and other forest produce saving devices	0	0			
	5(2)m	Management of biological diversity and biological resource					
		i. Digitization of herbal garden	1 no.	5.00			
		ii. Maintenance of botanical garden	3 Nos.	35.95	4290		
3.Activities as per Rule 5(3) of the CAF Rule, 2018							
	5(3)a	Establishment, maintenance of modern nurseries					
		i. Modern nursery	12 Nos.	577.495	21600		
		maintenance of modern nursery	13 Nos.	75.77	14040		
		ii. Nursery for medicinal plant	1 No.	3.00	100		
	5(3)b	Promoting conservation, sustainable use and documentation of biological diversity					
		i. Publicity	0	0			

		ii. Documentation	0	0		
		iii. Conference/Workshop	0	0		
	5(3)c	Purchase and maintenance of equipment of devices for communication, information and technology				
		i. Wireless/GPS/Binoculars	39 Nos.	18.01		
		Maintenance of wireless set	1 No.	1.00		
		ii. Purchase/Maint. of office equipment/Accessories/Stationery	19 Nos.	29.994		
		iii. Computers & Printer	41 Nos.	35.449		
		iv. Purchase of speed/Engine boat	2 Nos.	27.00		
	5(3)d	Construction, upgradation and maintenance of inspection paths, forest roads in forest area, fire line, watch towers, check posts and timber post				
		i. Patrolling path	459.3 km	13.970	4130	
		Maint. of patrolling path	133 km	4.3880	665	
		ii. Watch towers	11 Nos.	41.70	428	
		Maint. of watch towers	2 Nos.	2.00	50	
		iii. Check gate	7 Nos.	38.384	5005	
		Maint. of check gate	16 Nos.	8.50	140	
		iv. Fireline cutting	455 km	38.48	18	
		v. Timber depot				
		vi. Any other relevant activities				
	5(3)e	Construction of residential and officials buildings	25 Nos.	540.184	1250	
		Maint. of buildings of frontline staff	224 Nos.	146.3357	2240	
	5(3)f	Casual engagement of local people of labours to assists regular staff of state forest department	269 Nos.	355.80	269	
	5(3)g	Survey and mapping	0	0		

	5(3)h	Independent concurrent monitoring and evaluation and third party monitoring				
		i. Independent concurrent monitoring	LS	49.44		
		ii. Third Party monitoring and evaluation	0	0		
	5(3)i	Publicity cum awareness programme	0	0		
		i. Publicity for common people	0	0		
		ii. Training for staff	0	0		
	5(3)j	Product and distribution of quality planting material	0	0		
	5(3)k	Forest certification and development of certification standards	0	0		
		Sub-Total of NPV Component		9204.6777		
4.Activities as per Rule 6(a) of CAF Rules, 2018						
	6(a)i	To offset incremental cost of CA/PCA at increased wage rate	0	0		
	6(a)ii	To offset increment cost of CAT at increased wage rate	0	0		
	6(a)iii	To offset incremental cost of IWMP at increased wage rate	0	0		
	6(a)iv	For disbursement of salary and allowance to nominated members and staff	60 Nos.	98.00	60	
	6(a)v	For disbursement of sitting fees and allowances to nominated members	LS	12.00		
	6(a)vi	Activities referred to in sub-(2) and (3) of Rule 5				


		(i) Professional service for compilation and preparation of annual accounts including capacity building of staff engaged in preparation of accounts.	LS	57.00			
		(ii) Third Party Monitoring and Evaluation of CAMPA Activities from 2014-15 to 2018-19	LS	64.00			
5.Activities as per Rule 6(b) of CAF Rules, 2018							
	6(b)i	Management of office establishment State CAMPA CEO with detail	LS	32.00			
	6(b)ii	office equipment including computers and peripherals and its maintenance	LS	33.00			
	6(b)iii	Hiring staff cars for the use of officers and officials	on need based	20.00			
		POL & Maintenance of vehicle under State Authority	7 Nos.	9.00			
	6(b)iv	Hiring of buildings on lease for office establishment and residences of the officers		0.00			
	6(b)v	other contingencies for management of State Authority		0.00			
	6(b)vi	Maintenance and renovation of buildings of frontline staffs	60 Nos.	45.00	600		
		Development of website of State Authority and e-Plantation Journal.	LS	18.00			
		Sub-Total of Interest Component		388.00			
		Grand Total		19255.22			

145 435195.5

8.75
715

9662.543

0



0



52.450 52.45 0.000

9204.679 0.001295